PHASE I ENVIRONMENTAL SITE ASSESSMENT REPORT

Williams & Russell Block
Northwest of the Intersection of N. Williams Avenue & N. Russell Street,
Tax Lot 1N1E27AC 4100 and Portion of Tax Lot 1N1E27AC 1800
Portland, Oregon 97227

July 28, 2023

Prepared For

Black Business Hub, LLC
c/o Mr. Joe Swank, Adre
6607 NE Martin Luther King Jr. Blvd.
Portland, Oregon 97211

Coles + Betts Environmental Consulting, LLC's Project Number 435

Prepared By:

COLES+BETTS
environmental consulting

5741 NE Flanders Street
Portland, Oregon 97213
TELEPHONE: (503) 477-6150

In Collaboration with Reynolds Engineering, LLC

TABLE OF CONTENTS

1. EXECUTIVE SUMMARY 1

2. CONCLUSIONS AND RECOMMENDATIONS 2

3. INTRODUCTION 4
3.1 Purpose 5
3.2 Scope of Services 6
3.3 Special Terms and Conditions 6
3.4 User Reliance 7
3.5 Limitations and Exceptions 7
3.6 Data Gaps 8
3.7 Significant Assumptions 9

4. USER AND SUBJECT PROPERTY OWNER PROVIDED INFORMATION 9
4.1 Title Records Review for Environmental Liens and Activity and Use Limitations 9
4.2 Previous Reports/Documents 10
4.2.1 Previous Phase I ESA 10
4.2.2 Previous Phase II ESA 11
4.2.3 Conclusions from Previous Phase I & II ESAs 15
4.3 Reason for Performing Phase I ESA 15
4.4 Other 15

5. SUBJECT PROPERTY DESCRIPTION 15
5.1 Location and Legal Description 15
5.2 Subject Property and Vicinity General Characteristics 16
5.3 Detailed Subject Property Description 16
5.3.1 General Subject Property Setting 16
5.4 Current Subject Property Use 17
5.4.1 Summary of Observations on the Subject Property 17
5.4.2 Asbestos Containing Materials 18
5.5 Current Use of Adjoining Properties 18
5.6 Physical Setting Sources 19
5.6.1 Topography 19
5.6.2 Geology 19
5.6.3 Hydrogeology 19
5.7 Historical Use of the Subject Property and Adjacent Properties 20
5.7.1 Historical Use of the Subject Property 21
5.7.2 Historical Use of Adjoining Properties 26

6. RECORDS REVIEW 28
6.1 State and Federal Regulatory Record Review 28
6.1.1 Subject Property 29
6.1.2 Adjoining and Surrounding Properties 30
6.1.3 Additional Environmental Record Sources 33

7. INTERVIEWS 33

8. ADDITIONAL SERVICES 34

9. ENVIRONMENTAL PROFESSIONALS' DECLARATIONS 34

10. GLOSSARY OF ABBREVIATIONS 35

11. REFERENCES 36

12. QUALIFICATIONS OF ENVIRONMENTAL PROFESSIONALS 38

FIGURES

1 Subject Property Location Map

2 Subject Property and Adjacent Parcels Map

3 Subject Property Historical Features of Environmental Concern Map

APPENDICES

A Public Record Report for New Subdivision or Land Partition

B User Pre-Survey Questionnaire and Disclosure

C Previous Environmental Reports

D Subject Property Photographs

E Oregon Water Resources Department Logs or Boring Logs

F Subject Property Building Permits and Plans

G Subject Property Tank Permits

H Environmental Data Resources Historical Aerial Photographs

I Environmental Data Resources City Directory, Historical Topographic Maps and Sanborn FireInsurance Maps

J Environmental Data Resources Environmental Database Search Report

1. EXECUTIVE SUMMARY

Coles + Betts Environmental Consulting, Inc. (C+BEC) has performed a Phase I Environmental Site Assessment (ESA) in general accordance with the scope of work and limitations set forth by Black Business Hub, LLC (the Client), for the vacant city block located northwest of the intersection of N Williams Avenue and N Russell Street, Portland, Multnomah County, Oregon (the "Subject Property").

The Phase I ESA was prepared to provide the User with an assessment concerning environmental conditions (limited to those issues identified in the report) as they exist on the Subject Property. This assessment was conducted using the degree of care and skill ordinarily exercised by environmental science professionals in the evaluation of environmental conditions and in accordance with the ASTM International (ASTM) *E1527-21, Standard Practice for Environmental Site Assessments: Phase I Environmental Site Assessment Process*. The purpose of the Phase I ESA is to document compliance with 24 CFR 58.5(i)(2) or 50.3(i).

The Subject Property is owned by Legacy Health System and consists of a vacant city block and the southern half of N Knott Street. There is one catch basin in N Knott Street at the northwest corner of the Subject Property and it discharges to the municipal stormwater system below N Vancouver Avenue. There are no drywells registered for the Subject Property in the Oregon Department of Environmental Quality (DEQ) Underground Injection Control (UIC) database, and evidence of drywells was not observed during the site reconnaissance.

The Subject Property's historical operations include dry cleaners, auto station, cattle and insect powder manufacturing, paints and wallpaper, tinning, and miscellaneous manufacturing activities. Former buildings may have had heating oil above-ground storage tanks and/or underground storage tanks, and petroleum fuel stored in underground storage tanks. Legacy Health has owned and operated the Subject Property since the 1970s. Distressed vegetation was observed in historical aerial photographs and during the site reconnaissance.

The adjacent parcels are used for commercial or residential purposes. Residences are located to the east and south. Commercial buildings are located south of the Subject Property, and the Legacy Health System campus surface parking lots and parking garage are located west and north of the Subject Property.

Historical uses of adjacent properties included cleaners and dyeing, electroplating, wallpaper and paints to the north; paints and laundry to the east; automobile repair and paint shop, scrap metal, and machine shop to the south; and a photo shop, auto body shop, and auto service station to the west. Multiple underground storage tanks (heating oil and gasoline storage) were located adjacent to and in the vicinity of the Subject Property.

Regulatory database findings indicate there were multiple historical dry cleaners on the Subject Property, and one historical auto station on the Subject Property. Adjacent regulatory database

findings include historical dry cleaners, historical auto stations, leaking underground storage tanks and a Brownfields site.

The former auto service station, dry cleaning and light industrial operations on the Subject Property, and the adjacent historical commercial and light industrial practices adjacent to the Subject Property, were considered Recognized Environmental Conditions (RECs) in the previous Phase I ESA completed by C+BEC, dated 2020. A Phase II ESA investigation was completed by C+BEC to address the RECs and the included activities were: (1) a geophysical survey to identify USTs - no such evidence was found, and (2) soil /fill material and soil vapor sampling and laboratory analyses. The laboratory analyses concluded:

- Soil testing did not encounter significant contamination in the areas of environmental concern.
- Fill material was encountered in shallow soils (i.e., upper 3.5 feet) across the entire Subject Property, and to depths of approximately 8 feet and 12 feet on the east side of the block. The fill material consisted of silts with small pieces of brick, glass, and burnt wood fragments. Laboratory testing indicate the majority of the fill material exceeds DEQ Clean Fill Criteria and/or applicable DEQ Risk-Based Criteria (RBCs), which would require disposal at a Subtitle D landfill (e.g., Waste Management's Hillsboro Landfill) if removed from the site during future redevelopment.
- Contamination was not identified in soil vapor samples.

2. CONCLUSIONS AND RECOMMENDATIONS

C+BEC has performed a Phase I ESA in conformance with the scope and limitations of ASTM Practice E1527-21 for the Subject Property. The purpose of the Phase I ESA is to document compliance with 24 CFR 58.5(i)(2) or 50.3(i). Any exceptions to, or deletions from, this practice are described in *Section 3* and *Section 8* of this report.

This assessment has not revealed controlled recognized environmental conditions or historical recognized environmental conditions in connection with the Subject Property.

This Phase I ESA has revealed evidence of RECs as defined by ASTM E1527-21 for the Subject Property as follows:

- The previous Phase II ESA identified the majority of soils / fill in the upper 3.5 feet of the Subject Property are characterized as non-hazardous, and they contain:
    - Metals, oil-range petroleum hydrocarbons, volatile organic compounds (VOCs) (naphthalene only), and/or Semivolatile Organic Compounds

(SVOCs) are above DEQ Clean Fill Criteria that require disposal at a regulated landfill.

- Arsenic, lead, benzo(a)anthracene, benzo(a)pyrene, benzo(b)fluoranthene, dibenzo(a,h)anthracene, and indeno(1,2,3-cd)pyrene are above DEQ RBCs for Soil Ingestion, Dermal Contact, and Inhalation for urban residential, occupational, construction worker and/or excavation worker.

- The previous Phase II ESA identified the fill material extending up to 12 feet below ground surface on the eastern portion of the Subject Property contains lead that exceeds DEQ Clean Fill Criteria. The laboratory reporting limits for selenium and naphthalene exceed DEQ Clean Fill Criteria, and it should be assumed that these metals exceed DEQ Clean Fill Criteria. DEQ RBCs were not exceeded.

Based on this information, at the conclusion of the Phase II ESA C+BEC recommended:

- Prior to redevelopment, C+BEC recommends a Contaminated Media Management Plan (CMMP) be prepared that protects the health and safety of construction and excavation workers and describes how to manage contaminated media.
- Although not required, a contingency budget be set aside prior to construction to address contaminated soils and/or fill material, as well as unforeseen features that could be encountered during redevelopment such as construction and demolition materials that may contain asbestos, USTs, and UICs (i.e., drywells and old privy pits).
- Although not required, it may be prudent to conduct confirmatory sampling after excavation activities to document soil conditions, and to install a vapor mitigation system in the new building.
- Although not required, Obtain a No Further Action (NFA) letter from DEQ's Independent Cleanup Program or Voluntary Cleanup Program.

A geotechnical investigation of the fill materials encountered at depths up to 12 feet bgs on the eastern portion of the Subject Property was also recommended. The forthcoming geotechnical investigation will include the evaluation of these fill materials as it pertains to the redevelopment of the Subject Property. C+BEC will observe these fill materials during geotechnical drilling activities and provide a letter report documenting the field observations and recommendations.

C+BEC will provide technical assistance during the forthcoming redevelopment activities to address these recommendations, including obtaining an NFA letter from DEQ. Based on these planned activities, the previous Phase I ESA RECs have been addressed by the completion of

the previous Phase II ESA, and the environmental concerns identified during the Phase II ESA (i.e., the RECs identified herein) will be addressed during the upcoming redevelopment activities where:

- The top 3.5 feet of soil/fill material will be removed or left in-place with DEQ permission (see last bullet below) from the Subject Property thereby eliminating any risk to future Subject Property occupants.
- The handling of the fill material on the eastern portion of the Subject Property will be determined after the completion of the forthcoming geotechnical investigation where it will likely be over-excavated and disposed of at a regulated landfill or left in-place. If it is left in-place, the Phase II ESA testing determined the fill material is not a risk to human health (i.e., it does not exceed DEQ RBCs).
- Any USTs or UICs or contaminated media encountered during construction will be addressed and any soil/media data collected and evaluated with regards to the applicable DEQ regulatory criteria to ensure future occupants will be protected.
- The User will obtain an NFA for the Subject Property, thereby having the regulatory agency (DEQ) approval for the handling and leaving soils in-place.

Based on the previous Phase I ESA and Phase II ESA findings and the planned environmental oversight and technical assistance activities during the forthcoming Subject Property redevelopment activities, we expect the RECs will be addressed by any further investigation(s), and based on these data DEQ will issue a NFA letter for the Subject Property.

3. INTRODUCTION

Coles + Betts Environmental Consulting, LLC (C+BEC) was retained by Black Business Hub, LLC (the User), to perform a Phase I Environmental Site Assessment (ESA) of the Williams and Russell Development, a city block located northwest of the intersection of N Williams Avenue and N Russell Street, Portland, Multnomah County, Oregon (the Subject Property herein). The protocol used for this assessment is in general conformance with ASTM E1527-21 *Standard Practice for Environmental Site Assessments: Phase I Environmental Site Assessment Process*.

On July 21, 2023, Ms. Jill Betts, R.G. of C+BEC, an environmental professional, conducted a site reconnaissance to assess the possible presence of RECs as per ASTM E1527-21 in connection with the Subject Property. The Phase I ESA investigation also included review of aerial photographs and other historical information; a visual survey of adjacent properties from the Subject Property perimeter and surrounding streets; where possible, physical setting source research; and review of readily available local, state, and federal regulatory records regarding

the subject and surrounding properties. Qualifications of personnel responsible for the preparation of this report may be found in *Section 12* of this report.

3.1 Purpose

The purpose of this Phase I ESA was to document compliance with 24 CFR 58.5(i)(2) or 50.3(i) and identify recognized environmental conditions (RECs), historical recognized environmental conditions (HRECs), and controlled recognized environmental conditions (CRECs), as well as *de minimis* conditions. ASTM E1527-21 defines *de minimis* conditions, RECs, HRECs, and CRECs as follows:

- A *de minimis* condition as a condition related to a release that generally does not present a threat to human health or the environment and that generally would not be the subject of an enforcement action if brought to the attention of appropriate governmental agencies. A condition determined to be a *de minimis* condition is not a REC nor a CREC;
- A recognized environmental condition (REC) as (1) the presence of hazardous substances or petroleum products in, on, or at the Subject Property due to a release to the environment; (2) the likely presence of hazardous substances or petroleum products in, on, or at the Subject Property or likely release to the environment; or (3) the presence of hazardous substances or petroleum products in, on, or at the Subject Property under conditions that pose a material threat of a future release to the environment;
- A historical recognized environmental condition (HREC) as a previous release of hazardous substances or petroleum products affecting the Subject Property that has been addressed to the satisfaction of the applicable regulatory authority or authorities and meeting unrestricted use criteria established by the applicable regulatory authority or authorities without subjecting the Subject Property to any controls (for example, activity and use limitations or other Subject Property use limitations). A HREC is not a REC;
- A controlled recognized environmental condition (CREC) as a recognized environmental condition affecting the Subject Property that has been addressed to the satisfaction of the applicable regulatory authority or authorities with hazardous substances or petroleum products allowed to remain in place subject to implementation of required controls (for example, activity and use limitations or other Subject Property use limitations).

This assessment constitutes "all appropriate inquiry" in 42 USC §9601(35)(B) of the Comprehensive Environmental Response, Compensation, and Liability Act (CERCLA), thereby permitting the User to satisfy one of the requirements to qualify for innocent landowner, contiguous Subject Property owner, or bona fide prospective purchaser limitations on CERCLA

liability. If RECs are identified during this assessment, continuing obligations on the part of the User may apply for the User to maintain their CERCLA liability limitations.

Additional environmental issues outside the scope of ASTM Standard E1527-21 were not evaluated in connection with this Phase I ESA. This Phase I ESA was not intended to identify the presence of or reduce the risk from the presence of mold and/or physical conditions conducive to mold that may pose a risk to buildings and building occupants, radon gas, lead-based paint, lead in drinking water, fluorescent light ballast, wetlands, flood zones, and/or asbestos-containing materials (ACMs).

As specified in ASTM Standard E1527-21, C+BEC reviews information from outside sources during a Phase I ESA investigation. The information obtained from these sources is considered by C+BEC to be reliable. C+BEC is not required by the ASTM protocol to independently verify information provided by such sources. Consequently, C+BEC cannot and does not warrant or guarantee the accuracy of information provided by other sources.

Phase I ESAs are not intended to be technically exhaustive, and the ASTM prescribed protocol leaves open the possibility that conditions may exist on a Subject Property that could not be identified with the proper application of the methodologies utilized herein.

3.2 Scope of Services

The scope of services for this Phase I ESA was conducted in general conformance with ASTM Standard E1527-21. C+BEC warrants that the findings, opinions, and conclusions (and recommendations if requested by the User) contained herein were accomplished in accordance with the methodologies set forth in the Scope of Work. These methodologies are described as representing good commercial and customary practice for conducting an Environmental Site Assessment of a Subject Property for the purpose of identifying RECs.

No other warranties are implied or expressed.

3.3 Special Terms and Conditions

The work performed is governed by a contract between C+BEC and the User.

The findings, opinions, and conclusions (and recommendations if requested by the User) set forth in this report are limited in time and scope to the date of the report. The conclusions presented in the report are based solely on the services and methodologies described therein. No tasks or procedures beyond the scope of agreed-upon services or the time and budgeting restraints imposed by the User were performed in connection with the preparation of this report. No subsurface exploratory drilling, discovery, or sampling was conducted under this scope of work.

3.4 User Reliance

This report has been prepared solely for the use of the User in connection to the Subject Property and in accordance with the limitations and conditions of the executed Services Agreement with the User and may not be relied upon any third party or entity without the written consent of C+BEC. Use by any third party shall be at the User's risk.

3.5 Limitations and Exceptions

The purpose of this Phase I ESA is to evaluate the Subject Property for RECs as defined by ASTM Standard E1527-21. In this regard, the assessment was prepared and implemented using the degree of care and skill ordinarily exercised by, and consistent with, the standards competent environmental science professionals would apply in evaluation of a similar site in vicinity of the Subject Property. In performing such a study, it is understood that a balance must be struck between reasonable inquiry into the Subject Property conditions and cost of an exhaustive evaluation.

No environmental site assessment can wholly eliminate uncertainty regarding potential environmental conditions in connection with a Subject Property since the reasonably ascertainable information on which the findings, opinions, and conclusions (and recommendations if requested by the User) are based may not adequately describe the current or historical uses and conditions of the Subject Property. In addition, the information utilized by C+BEC to facilitate this assessment has been obtained, reviewed, and evaluated from various sources believed to be reliable, including Subject Property owners, operators, state and federal agencies, or other knowledgeable persons. Although C+BEC's findings, opinions, and conclusions (and recommendations if requested by the User) are based in part on such information, C+BEC's services did not include the verification of its accuracy or authenticity. Should such information prove to be inaccurate or unreliable, C+BEC reserves the right to amend or revise its findings, opinions, and conclusions (and recommendations if requested by the User). Furthermore, no exploratory investigation or chemical analyses was performed during this assessment.

Without limitation, C+BEC does not provide guarantee or certification that the Subject Property is free of contamination and is not responsible for any changes in environmental standards, practices, or regulations after performance of these services. In addition, this assessment excludes hazardous substances incorporated into buildings, improvements, or facilities on the Subject Property unless otherwise specified. This assessment does not include evaluation for potential off-site vapor intrusion sources. The document herein is a work of opinion and therefore we do not offer any warranty regarding findings, opinions, and conclusions (and recommendations if requested by the User). In addition, the findings, opinions, and conclusions (and recommendations if requested by the User) herein should not be used as a substitute to that of legal counsel.

3.6 Data Gaps

For this report data gaps are considered to be the lack of or the inability to obtain information as required by ASTM Standard E1527-21. Data gaps directly relating to this investigation are detailed below. A discussion of the impact (if any) of these limitations, exceptions, and data gaps to the findings and conclusions of this report are also presented. Any data gaps considered by the supervising environmental professional to be significant are further discussed in this report.

- The previous Subject Property owners could not be located for this Phase I ESA. Based on C+BEC's knowledge of the history of the area, this data gap is not considered to be significant and is not likely to impact the findings of this report.
- Aerial photographs were not available for five-year increments as required by ASTM E1527-21 and the quality of the aerial photographs was fair, poor or very poor. However, available aerial photos coupled with other site documentation suggest Subject Property uses did not materially change between gaps in the photographic record, and as such, are not considered to be significant and not likely impact the findings of this report.
- Sanborn fire insurance maps were not available in regular increments for the Subject Property or surrounding area. Based on the knowledge of the history of the area, this data gap is not considered to be significant and is not likely to impact the findings of this report.
- The EDR City Directory reports did not have the address listings before the City of Portland changed addresses in the 1930s. Based on the knowledge of the history of the area, this data gap is not considered to be significant and is not likely to impact the findings of this report.
- The current Subject Property owner was not available to be interviewed regarding their historical and current operations on the Subject Property. Based on our knowledge of the Subject Property history and the information obtained during the previous Phase I ESA report's interview, this data gap is not considered likely to impact the findings of this report.
- Portions of the exterior ground surface were unable to be viewed because they were covered by dense vegetation or houseless encampment activities. Based on the historical permits and other site observations during the site reconnaissance, the obstructed view of portions of the exterior ground surface are not considered to likely impact the findings of this report.

- A complete Title Report was not available as required by ASTM E1527-21. Based on the knowledge of the history of the area, this data gap is not considered likely to impact the findings of this report.

- Evidence of environmental liens or activity and use limitations (AULs) were not provided by the User and a Public Record Report for New Subdivision or Land Partition was provided in lieu of a Title Report for review. This is a data gap. The Public Record Report for New Subdivision or Land Partition indicated there are no liens on the Subject Property, and a search of DEQ regulatory databases did not list the Subject Property as having environmental liens or activity and use limitations (AULs). Based on the knowledge of the history of the area and Subject Property and regulatory database review, this data gap is not considered to be significant and is not likely to impact the findings of this report.

3.7 Significant Assumptions

C+BEC made the following assumptions in the preparation of this report:

- Groundwater flow direction was inferred from available documentation such as well log, topographic information, regulatory file notation, and our professional experience. The actual groundwater flow direction was not verified and may be influenced by a number of factors outside the scope of this investigation.

- Information obtained from regulatory and/or enforcement-agencies during this investigation are assumed to be complete, accurate, and current.

- Information obtained regarding land use limitations and environmental liens, where provided, are assumed to be complete, accurate, and current.

- C+BEC assumes all information obtained through interviews to be complete, unbiased, and accurate to the best ability of the interviewed parties.

4. USER AND SUBJECT PROPERTY OWNER PROVIDED INFORMATION

4.1 Title Records Review for Environmental Liens and Activity and Use Limitations

A Public Record Report for New Subdivision or Land Partition was provided to C+BEC in lieu of a Title Report (Appendix A). The Public Record Report for New Subdivision or Land Partition indicated there are no environmental liens, remediation, or easement and equitable servitude (EE&S) notices by DEQ, EE&S or otherwise. Evidence of environmental liens or activity and use limitations (AULs) were not provided by the User; however, the User indicated on the User Questionnaire (Appendix B) that there are no known liens or AULs on the Subject Property. This is not a significant data gap as discussed in *Section 3.6*.

There are no DEQ AULs (i.e., institutional and/or engineering controls) for the Subject Property per the regulatory databases reviewed by C+BEC in *Section 6.*

ASTM Phase I ESA Standard E1527-21 (*6.2.1* and *6.2.3.1*) indicates the User (or a title professional engaged by the User) should closely review the title insurance documentation, particularly the areas of the documentation listing Subject Property encumbrances or "restrictions on record," for indications of AULs or environmental liens; and the User should report any AULs or environmental lien to the environmental professional completing the Phase I ESA report. Furthermore, the ASTM Standard (Section *6.2.3*) indicates it is not the environmental professional's responsibility to undertake a review of land title records or judicial records for environmental liens or AULs. The environmental professional searches institutional and engineering control registries (i.e., regulatory databases) as discussed in *Section 6* of this report.

4.2 Previous Reports/Documents

Previous reports and documents were provided to C+BEC by the User or were obtained from DEQ regulatory databases. The documents reviewed are listed in *Section 11*. Documentation reviewed for the Subject Property include:

- Phase I ESA: *Phase I Environmental Site Assessment Report, Williams & Russell Development, City Block Northwest of the Intersection of N. Williams Avenue and N. Russell Street, Portland, Oregon 97227* by C+BEC, dated July 23, 2020.
- Phase II ESA: *Phase II Environmental Site Assessment Report, Williams & Russell Development, City Block Northwest of the Intersection of N. Williams Avenue and N. Russell Street, Portland, Oregon 97227* by C+BEC, dated February 19, 2021.

The regulatory database listings associated with these properties are discussed in *Section 6*. Information regarding these previous reports is also included in the applicable section(s) of this report, and the previous reports are presented in Appendix C.

4.2.1 Previous Phase I ESA

C+BEC prepared a Phase I ESA for the Subject Property, dated July 23, 2020. The Phase I ESA revealed evidence of RECs for the Subject Property. The previous Phase I ESA is provided in Appendix C; however, to avoid duplication with this report only the main text of the previous ESA has been included.

The two RECs identified for the Subject Property and the recommendation to address the RECs are listed below.

REC #1: Historical land uses on the Subject Property, including former automobile service station, dry cleaners, cattle and insect powder manufacturing, paints and wallpaper, tinning, and

manufacturing operations, may have impacted near surface soils with solvents, pesticides, petroleum hydrocarbons and metals. Underground storage tanks associated with the former commercial and industrial activities, including the former service station, and heating oil underground storage tanks associated with the former residences and commercial buildings may also be present on the Subject Property.

REC #2: Historical land uses on adjoining properties have the potential to impact soil vapor at the Subject Property. Adjacent operations of concern include cleaners and dyeing, electroplating, wallpaper and paints to the north; paints and laundry to the east; automobile repair and paint shop, scrap metal, and machine shop to the south; and a photo shop, auto body shop, and auto service station to the west, and businesses with underground storage tanks.

> **Recommendation:** Complete a geophysical survey to identify any tanks or suspected underground storage tank locations and the extent of fill, if present (e.g., filled-in basement or fill placed across the Subject Property). A general characterization of the Subject Property should also be conducted to identify risks associated with potential contamination of soil and soil vapor from underground storage tanks and historical practices. If underground storage tanks are on the Subject Property, they are required to be decommissioned per DEQ standards. If drywells are located, they will also require characterization, decommissioning and/or registration. Pending the findings of the geophysical survey and the site investigation activities, a soil vapor survey may be required.

4.2.2 Previous Phase II ESA

A Phase II ESA was completed for the Subject Property to provide a general evaluation of overall Subject Property conditions and is not an exhaustive investigation to find and define the nature and extent of all potential contamination across the Subject Property. The Phase II ESA activities were designed to investigate the Phase II ESA RECs listed in *Section 4.2.1*, and to see if there is any associated, extensive contamination on the Subject Property. The Phase II ESA activities included: (a) determining whether underground storage tanks (USTs), drywells or fill materials are present on the Subject Property, (b) documenting whether historical on- and off-site practices have impacted the soil and/or soil vapor on the Subject Property, (c) determining whether contamination is present above the appropriate DEQ RBCs for future excavation and construction workers, and future building occupants, and (d) determining whether soil disturbed during future site redevelopment activities requires disposal at a regulated landfill.

The contaminants of concern on the Subject Property, as based on the field screening observations, and soil laboratory data are metals, oil-range petroleum hydrocarbons, volatile organic compounds (VOCs) (naphthalene only), and Semivolatile Organic Compounds (SVOCs) (including naphthalene). A summary of all data above DEQ RBCs and Clean Fill Criteria are presented in Table 3 of the Phase II ESA report (Appendix C). The analytical data indicate:

- The potential off-site contaminants related to historical operations adjacent to the Subject Property do not appear to have migrated onto the Subject Property.
- Soil vapor laboratory data indicate VOCs intruding into future structures on the Subject Property are not currently of environmental concern.
- Fill material was encountered to 5.5 feet bgs at the northwestern corner of the Subject Property, between 0.5 and 6.5 feet bgs in the north central portion of the Subject Property, between 8 and 12 feet bgs on the eastern portion of the Subject Property, and between 0.5 and 4 feet bgs on the southwestern- and southcentral-portions of the Subject Property.
- The majority of shallow soils across the Subject Property (i.e., between approximately 0.5 and 3.5 feet bgs) exceed DEQ RBCs and/or Clean Fill Criteria as summarized below and in Figures 3 and 4 of the Phase II ESA report (Appendix C).
    - DEQ Clean Fill Criteria was exceeded for metals (arsenic, cadmium, lead and mercury; and possibly selenium due to elevated laboratory reporting limits above DEQ Clean Fill Criteria), oil-range petroleum hydrocarbons, VOCs and/or SVOCs (including naphthalene). Laboratory analyses of shallow soils indicate most contain low levels of oil-range petroleum hydrocarbons that would prevent their use as clean-fill off-site and if left on-site, would require special handling (e.g., capping with asphalt or the building foundation). Based on these data, shallow soils will require disposal at a regulated landfill if disturbed during site redevelopment activities.
    - DEQ RBCs for Soil Ingestion, Dermal Contact, and Inhalation for urban residential, occupational, construction worker and/or excavation worker were exceeded for arsenic, lead, benzo(a)anthracene, benzo(a)pyrene, benzo(b)fluoranthene, dibenzo(a,h)anthracene, and indeno(1,2,3-cd)pyrene. These exceedances require construction and excavation workers to don the appropriate PPE during future site redevelopment, excavation, and/or utility work activities.
    - Toxicity characteristic testing for lead indicate the shallow soils would not be classified as hazardous waste if they are disturbed during future Subject Property redevelopment, utility installation, or site grading activities.
- The eastern portion of the Subject Property contains fill material that extends to depths up to 12 feet bgs. The material's lead concentrations exceed DEQ Clean Fill Criteria. The laboratory reporting limits for selenium and naphthalene exceed DEQ Clean Fill Criteria, and it should be assumed that these metals exceed DEQ Clean Fill Criteria. The laboratory data from samples collected below the fill material indicate native soils below the fill have not been impacted. Figure 4 of the Phase II ESA

Report (Appendix C) shows the locations and depths within the eastern fill material where DEQ Clean Fill Criteria and/or RBCs were exceeded.

- The DEQ RBC Leaching to Groundwater exposure pathway for urban residential and occupational scenarios was exceeded for lead and naphthalene. This exposure pathway can be eliminated because the depth to groundwater is approximately 100 feet bgs, and the redeveloped Subject Property will use municipal water.

Based on the results of the Phase II ESA, C+BEC recommends the following:

- Construction and excavation workers working in shallow soils (upper 3.5 feet bgs) don the appropriate personal protective equipment (PPE). It may be prudent for workers to don PPE at all times due to the variability of fill materials across the Subject Property.
- Prepare a Contaminated Media Management Plan (CMMP) for the Subject Property that protects the health and safety for construction and excavation workers, and how to address contaminated media (fill, soil, groundwater [if encountered], and surface water pooled on contaminated media) encountered during future site redevelopment and/or utility work. The CMMP should include, but not limited to, the following:
    - PCBs were not detected in soil samples analyzed during the Phase II ESA. However, if oil-range petroleum hydrocarbons are found at different locations and/or if fill or contamination types (e.g., diesel and oil, or free product heavy oil) exhibits different characteristics than encountered during the Phase II ESA activities, C+BEC recommends additional PCB characterization is completed to protect construction and excavation workers, future occupants, and to characterize the soils prior to their disposal.
    - Characterization of soils for hazardous waste characteristics, particularly if different fill material is encountered than during the Phase II ESA (e.g., evidence of construction and demolition material like drywall or asphalt roofing) and determining the proper PPE for construction and excavation workers. If the analytical laboratory data result(s) characterize the soils as hazardous waste, the soil disposal activities must be reported to DEQ and EPA, a hazardous waste identification number must be obtained and handled and disposed of according to RCRA hazardous waste rules. Furthermore, if hazardous building materials are encountered during future excavation activities, they should be characterized and disposed of or recycled per local and State requirements. If suspected asbestos-containing materials like drywall or roofing are encountered during site redevelopment activities, these materials should be submitted to a laboratory for analyses to determine their asbestos content. Any asbestos-containing materials must be abated and disposed of per local and State requirements.

  - Groundwater, if encountered, or standing water in prolonged contact with excavated soils, that requires removal will have to be containerized, characterized, and transported and disposed of or treated off-site.

- Set aside a contingency budget prior to initiating redevelopment activities so that if USTs, underground injection controls (UICs) (including old drywells and privy pits), and contaminated fill, soil, and standing water in contact with contaminated media are encountered during construction activities, funds will be available to immediately address these items and avoid construction stand-by time. The contingency should include fees for UST and UIC decommissioning activities that meet DEQ regulations, backfilling with the appropriate compacted material, hazardous construction and demolition debris materials assessment, and transportation and disposal or abatement of contaminated media to a regulated landfill or treatment/recycling facility.

- It may be prudent to conduct confirmatory sampling subsequent to excavation activities to document the soil conditions left in-place and to document any contaminant "hot spots" in the event future work occurs in these areas.

- It may be prudent to install a vapor mitigation system for a new structure(s) on the Subject Property to prevent future occupants from being exposed to potential contaminants from vapor intrusion into the building originating from unanticipated contaminated soils potentially left in-place, and/or if off-site contamination migrates onto the Subject Property in the future.

- Based on the field observations and soil characterization, geotechnical evaluation is recommended to address and evaluate the fill materials encountered at depths up to 12 feet bgs on the eastern portion of the Subject Property, and how they may impact future redevelopment plans for the Subject Property.

  - A forthcoming geotechnical investigation will include the evaluation of these fill materials as it pertains to the redevelopment of the Subject Property. C+BEC will observe these fill materials during geotechnical drilling activities and provide a letter report documenting their field observations and recommendations.

- Although not required at this time, a lender, the U.S. Department of Housing and Urban Development (HUD), a future purchaser, or other party may require a DEQ No Further Action (NFA) letter. The Subject Property may be enrolled in DEQ's Voluntary Cleanup Program (VCP) or Independent Cleanup Program (ICP) to obtain a NFA determination. The User is planning on enrolling in the ICP Program and requesting a NFA letter from DEQ.

4.2.3 Conclusions from Previous Phase I & II ESAs

In conclusion, the previous Phase I ESA RECs were addressed in the Phase II ESA, and the Phase II ESA recommendations will be addressed during the forthcoming redevelopment activities. C+BEC will provide technical assistance during redevelopment activities, including interfacing with DEQ to notify them of findings during redevelopment activities and to obtain a DEQ NFA letter at the conclusion of construction activities. The interface with DEQ during redevelopment and DEQ's NFA letter will ensure there are no risks to future Subject Property occupants, and/or any potential risks to future construction or excavation workers from coming into contact with contamination left in-place will be adequately addressed (e.g., fill material above DEQ RBCs, if present on the Subject Property subsequent to excavation activities). Based on this information, we anticipate the RECs can be eliminated as an environmental concern for the future redevelopment of the Subject Property.

4.3 Reason for Performing Phase I ESA

C+BEC was contracted by the User to conduct this Phase I ESA prior to the redevelopment of the Subject Property.

4.4 Other

Any specialized knowledge, commonly known or reasonably ascertainable information regarding the Subject Property and vicinity conveyed to C+BEC by the User (if any) is included in the applicable section(s) of this report.

5. SUBJECT PROPERTY DESCRIPTION

5.1 Location and Legal Description

The approximately 2.24-acre Subject Property is a city block owned by Legacy Health System located northwest of the intersection of N Williams Avenue and N Russell Street in Portland, Multnomah County, Oregon (Figure 1). The Subject Property consists of the entire city block and the southern half of Knott Street (Tax Lot 1N1E27AC 4100 and the adjacent southern half of N Knott Street, and the portion of Tax Lot 1N1E27AC 1800 south of the midline of N Knott Street) (Figure 2). The Subject Property is bounded on the north by N Knott Street, on the east by N Williams Avenue, on the south by N Russell Street, and on the west by N Vancouver Avenue.

The Subject Property is a grass-covered vacant lot. The Subject Property is zoned as Commercial Mixed Use 2 (CM3dm(MU-U)) Land.

5.2 Subject Property and Vicinity General Characteristics

The Subject Property is located in Portland within a mixed commercial- and residential-use area (Figure 2). N Williams Avenue bounds the Subject Property to the east beyond which are multiple residential properties. A mid-rise residential building is located southeast of the Subject Property beyond the intersection of N Russell Street and N Williams Avenue, and residences are also located northeast of the Subject Property beyond the intersection of N Knott Street and N Williams Avenue. Commercial properties bound the Subject Property to the south beyond N Russell Street, with one multi-story building that is both commercial and residential use. Two commercial buildings and their associated parking lots are located southwest of the Subject Property beyond the intersection of N Vancouver Avenue and N Russell Street. A surface level parking lot and multi-story parking lot building are west and northwest of the Subject Property beyond N Vancouver Avenue and the intersection of N Knott Street and N Vancouver Avenue, respectively. A surface level parking lot, grass-covered vacant lot, and the northern half of N Knott Street are located north of the Subject Property.

5.3 Detailed Subject Property Description

Ms. Jill Betts, R.G. of C+BEC conducted a site survey of the Subject Property on July 21, 2023. The Subject Property was inspected for visual evidence of contamination, for improper waste disposal, for the potential presence of PCBs, and for potential USTs. The ground reconnaissance consisted of observation of the periphery and interior portions of the Subject Property and visual reconnaissance of adjoining sites from public access areas.

5.3.1 General Subject Property Setting

The Subject Property is a grass-covered vacant lot with two asphalt-paved driveway entrances located on the northern portion of the Subject Property. There are no buildings on the Subject Property. A sign is located on the southeast corner of the Subject Property. The Subject Property is generally level.

Based on one-call utility locate markings observed during the site reconnaissance, the catch basin at the northwest corner of the Subject Property discharges to the municipal stormwater system that runs east-west below N Knott Street along the northern Subject Property boundary. The catch basin ultimately discharges to the municipal system below N Vancouver Ave. An electrical power line conduit is also located below N Knott Street along the northern Subject Property boundary, and electrical utility vaults and boxes are located north of the Subject Property in the grass covered lot. Visible evidence of water and sanitary sewer lines were not observed.

The Subject Property conditions, structures, and other items of interest are indicated on Figure 2 and in Site Photographs appended to this Report (Appendix D).

5.4 Current Subject Property Use

The Subject Property is owned by Legacy Health System. The lot is vacant and is used for community gatherings on an annual basis.

5.4.1 Summary of Observations on the Subject Property

Visual observations made during the site reconnaissance are summarized in the table below, along with a determination whether any observations are considered a REC for the Subject Property. Locations of items discussed below are indicated on Figure 2. Photographs of the Subject Property are included in Appendix D.

Condition	Observed?	Explanation	REC?
Hazardous Substances/ Petroleum Products/ Drums/ Suspicious Containers	No	*De minimis* staining was observed at some paved driveway locations. There was no evidence of a significant release. Suspicious containers were not observed.	No No
Other Possible Indicators of Hazardous Substance Impacts	No	Groundwater monitoring wells, stained soils, and odors were not observed.	No
Underground Storage Tanks (USTs)	No	Fill ports and vent pipes were not observed during the site reconnaissance.	No
Above-ground Storage Tanks (ASTs)	No	Above-ground storage tanks were not observed.	No
Septic Tank	No	Evidence of a septic tank was not observed. It is unknown whether former structures on the Subject Property were connected to the sanitary sewer.	No
PCB-containing Electrical Equipment	Yes	Pole-mounted transformers were observed adjacent to the Subject Property. They were labeled as non-PCB Containing. Evidence of a release was not observed.	No
Sumps/Drains/ Drywells	No	One catch basin was observed on the northwest corner of the Subject Property. There was no evidence of a release at or in the catch basin. The catch basin discharges to the municipal storm sewer utility line below N Knott Street and ultimately into the municipal storm sewer line below N Vancouver Avenue.	No
Wells	No	Potable water wells or groundwater monitoring wells were not observed on the Subject Property.	No
Standing Water/Pits/Ponds/ Lagoons	No	Standing water, pits, ponds or lagoons were not observed.	No
Undocumented Fill	No	Fill material was not observed.	No
Staining/Odors	No	Oil stains were observed in the asphalt-covered driveways. They were *de minimis* and not of environmental concern to the Subject Property.	No
Stressed Vegetation	Yes	Stressed vegetation was observed. The location coincides with historical Subject Property uses that may be of environmental concern. The stressed vegetation may also have been due to foot traffic and the footprint of temporary structures placed on the Subject Property during a recent community event.	No

Condition	Observed?	Explanation	REC?
Asbestos Containing Materials (ACMs)	No	Suspect ACMs were not observed. For additional details regarding ACMs on the Subject Property please see *Section 5.4.2.*	No
Hydraulic Equipment	No	Hydraulic equipment was not observed.	No

5.4.2 Asbestos Containing Materials

Asbestos containing materials (ACMs) are considered beyond the scope of a Phase I ESA conducted in accordance with ASTM E1527-21, but as a service, we have been included this as a non-scope consideration. Asbestos is a U.S. Environmental Protection Agency (EPA)-regulated substance that has historically been used in building materials, examples of which include, but are not limited to, insulation, ceiling tiles, floor tiles, roofing materials, and various mastics. There are no buildings on the Subject Property. Suspect ACMs were not identified during the site reconnaissance.

5.5 Current Use of Adjoining Properties

The use of the parcels adjacent to the Subject Property are listed below. Please refer to Figure 2.

- North: The northern half of N Knott Street, beyond which were an asphalt-covered parking lot with landscaping, a vacant grass-covered lot with electrical utility boxes, and subgrade utility vaults on the vacant lot's southwest corner.
- Northeast: Intersection of N Williams Avenue and N Knott Street, beyond which is a single-story Legacy Emanuel residential housing unit.
- East: N Williams Avenue, beyond which is the single-story Meyers Court apartments and associated parking lot.
- Southeast: Intersection of N Williams Avenue and N Russell Street, beyond which is a multi-story residential building (Unthank Plaza).
- South: N Russell Street, beyond which are the multi-story Urban League of Portland building (10 N Russell Street), Philbin Rebuilt Products, Inc. a battery charger repair service, electric tool repair, and gas analyzers, connectors, and scopes sales and repair (28 Russell Street), and a vacant restaurant (formerly Sloan's Bar and Restaurant at 36 N Russell Street).
- Southwest: Intersection of N Vancouver Avenue and N Russell Street, beyond which are a single-story Columbia Gorge Model Railroad Club building and parking lot with landscaping (2505 N Vancouver Avenue) and a single-story OHSU dental clinic and its associated parking lot (214 N Russell Street).

- West: N Vancouver Avenue, beyond which is an asphalt covered parking lot and landscaping that is part of the Legacy Emanuel Hospital campus.
- Northwest: Intersection of N Knott Street and N Vancouver Avenue, beyond which is a multi-story parking garage that is part of the Legacy Emanuel Hospital campus.

Based on the visual survey of the adjoining parcels from the Subject Property perimeter and surrounding streets, conditions that could represent a REC for the Subject Property (*i.e.,* leaking waste containers, poorly managed industrial sites) were not observed.

5.6 Physical Setting Sources

5.6.1 Topography

According to the USGS topographic map (1995), the Subject Property is located at approximately 155 feet above mean sea level (MSL) and is relatively flat. The nearest water body, the Willamette River, is located approximately 0.55-mile southwest of the Subject Property.

5.6.2 Geology

According to the *Geologic Map of the Portland Quadrangle, Multnomah and Washington Counties, Oregon and Clark County, Washington* (1991) (Beeson and others), the soils in the vicinity of the Subject Property were underlain by Quaternary Fine-grained facies of coarse sand to silt deposited by catastrophic floods.

Boring logs from nearby site investigation activities (i.e., within two blocks of the Subject Property) indicate silts, clay and sands are within the upper 33 feet with sandstone and sand and gravel between 33 and 75 feet, with sandstone and clay between 75 and 155 feet below ground surface (bgs), and sand, boulders, and gravel between 155 and 260 feet bgs. Basalt was encountered between 260 and 400 feet bgs. The boring logs were obtained from the Oregon Water Resources Department (OWRD) and are in Appendix E.

5.6.3 Hydrogeology

Based on the topography of the Subject Property and vicinity, the Subject Property's proximity to surface waters, and information obtained from well log data from Environmental Data Resources (EDR), and the OWRD, local groundwater is inferred to flow to the southwest towards the Willamette River.

OWRD, EDR, and DEQ records indicate there are no potable or groundwater monitoring wells on the Subject Property.

According to the OWRD on-line database review and OWRD well logs for geotechnical borings installed on and in the vicinity of the Subject Property, static groundwater was

encountered to depths between 6 feet and 163 feet bgs and first water was encountered between 5 feet and 206 feet bgs. Portlandmaps.com indicates groundwater is between 80 feet and 120 feet bgs below the Subject Property. Boring logs from nearby drilling activities did not encounter groundwater within the upper 75 feet. The OWRD logs are in Appendix E.

5.7 Historical Use of the Subject Property and Adjacent Properties

C+BEC reviewed the following *practically reviewable* historical information sources to determine the history of the Subject Property and surrounding parcels for this report:

Media	Source	Years (if applicable)
Tax Assessment Records	Multnomah County Assessment and Taxation Department	Subject Property is in the Railroad Shops Addition; initial development date not listed.
Survey Maps & Records	Online resources including Multnomah County Library, Oregon Historical Society, and Vintage Portland	1962 historical photograph showing Billy's Cleaners on 5 N Russell St.
Building Permits and Plans	Portland Building Development Services Records (PortlandMaps.com)	Building permits and plans on file with BES were reviewed for the Subject Property. Environmentally relevant permits included: 8/2/1944 – Small addition to Northwest Oil Co Gas Station at 2608 N Vancouver included a cement floor and drain (SW corner of Subject Property). 3/28/1950 – Gas station at 2608 N Vancouver converted to restaurant with wood fired BBQ pit. 8/23/1957 – Gas fired forced air furnace installed at Doctor's Office at 109 N Russell (SW corner of Subject Property). 9/20/1960 – Structural renovations to basement at 2651 N Williams (NE corner of Subject Property). 10/11/1960 – Repair of fire damage at 2651 N Williams. 1/27/1964 – Paint store at 35 N Russell (south-central portion of Subject Property). 11/9/1964 – Church at 108-116 N Knott wrecked and cleaned up (NW corner of Subject Property). 1971-1973 – 13 permits for buildings on Subject Property wrecked and cleaned up.

Aerial Photos	EDR	1936, 1948, 1951, 1955, 1960, 1963, 1970, 1975, 1981, 1990, 1994, 2000, 2005, 2009, 2012, 2016, 2020.
Reverse City Directories	EDR	1924, 1930, 1935, 1940, 1946, 1950, 1955, 1960, 1965, 1970, 1975, 1981, 1985, 1992, 1995, 2000, 2005, 2010, 2014, 2017, 2020.
Topographic Maps	USGS (from EDR)	1897, 1905, 1940, 1954, 1961, 1970, 1975, 1977, 1995, 2014, 2017, 2020.
Sanborn Fire Insurance Maps	EDR and Multnomah County Library Online Databases	1889, 1901, 1909, 1924, 1950, 1969.
Commercial UST Permits	Portland Fire Bureau (PortlandMaps.com)	Twenty-three nearby UST permits were identified, including 2 for the Subject Property. One for 7 N Russell dated November 22, 1949, for the installation of an oil burner but no UST. Another for 15 N Russell also dated November 22, 1949, for the installation of an oil burner with an integrated 5-gal fuel tank.
Newspaper Articles Regarding Environmental Incidents at the Subject Property	http://infoweb.newsbank.com Archives of The Oregonian were searched.	Such articles were not found.
Previous Environmental Reports	Previous reports or documents were provided for the Subject Property	Please see *Section 4.2*.

Historical building permits and plans are included in Appendix F. Historical tank permits are included in Appendix G. Historical aerial photographs of the Subject Property are included in Appendix H. Reverse city directories, topographic maps, and Sanborn Fire Insurance Maps provided by EDR are included in Appendix I.

5.7.1 Historical Use of the Subject Property

Below is a timeline summary of historical uses of the Subject Property based on document(s) reviewed.

Document(s) Reviewed	Notes
1889 Sanborn Map & 1897 Topographic Map	Two structures are shown along Russell Street in the Sanborn Map. One is a residential dwelling, and another is a storefront with a residential dwelling. An awning for the storefront extends south into the Russell Street right-of-way. No address numbers are shown for the structures. The Topographic map does not show any structures but shows development of the Albina neighborhood with several structures on adjoining properties.

Document(s) Reviewed	Notes
1901 Sanborn Map & 1905 Topographic Map	Approximately ¼ of the block is shown in the Sanborn Map as developed: one dwelling in the north central portion of the block, 3rd Baptist Church in the northwest corner of the block (258 N Knott Street), a cattle and insect powder manufacturing and storage building (255 & 257 N Russell Street) in the southwest corner of the block, the Hill Block Building in the southeast corner along with several storefronts along Russell Street, including one listing Paints & Wall Paper (269 ½ N Russell Street). The church and Hill Block Building marked as having hot air heaters. The central and northeast portions of the block are undeveloped. The topographic map shows similar development on the block, except structures on the western portion of the block (i.e., the Church and manufacturing/storage building) appear oriented along Vancouver Avenue vs. Knott and Russell Streets, respectively.
1909 Sanborn Map	The dwelling, 3rd Baptist Church, and Hill Block Building (with adjacent storefronts along Russell St) are still present, and large structures are now present north of the Hill Block Building to Knott Street along Williams Avenue. Both of the new structures are listed as having steam heat. One of the previous storefronts along Russell Street (center block) expanded into a larger structure with two storefronts, while another is listed as a Tinning shop (265 N Russell Street). The Paints & Wall Paper shop is no longer listed. The insect powder manufacturer building in the southwest corner of the block is no longer present, and two vacant structures are now present along Vancouver Avenue.
1924 Sanborn Map & City Directory*	The 3rd Baptist Church expanded to the east and is marked as having furnace heat. The address numbers for the Church are listed as 254 & 256. New structures are now present around the dwelling in the north central portion of the block: a residential flat to the west, auto garages to the south, and two storefronts listed as Mixing and Concrete Works to the east. The northeastern-most storefront is listed as a bank, and the northern portion of the Hill Block Building is listed as a Painting shop (on 2nd floor, 235 & 237 N Williams Avenue). The Tinning storefront along Russell Street is no longer listed, but Paint & Wall Paper, Paint Storage, and Carpenter with an auto garage are listed on expanded structures in the south-central portion of the block (263 & 265 N Russell Street). The former vacant structures in the southwest corner of the block are no longer present and have been replaced with a creamery, storage rooms, and auto garages.

Document(s) Reviewed	Notes
1930, 1935, 1940 and 1946 City Directories*, 1936 Aerial Photograph & 1940 Topographic Map	The resolution of the aerial photo is poor but shows the block almost entirely developed with the exception of the west central portion of the block along Vancouver Avenue. The southwest corner of the block had been removed for the reconfiguring of Vancouver Avenue. A building with an awning (Red Arrow Service Inc gas/Stull Albert M gas station at 2608 N Vancouver Avenue) is present on the southwest corner of the block along Vancouver Avenue. The city directories list Demme Bros Paint Wholesale/ACME Glass & Glazing at 35 N Russell Street. The block is shaded in the topographic map indicating dense development.
1950 Sanborn Map, 1950 City Directory & 1948 and 1951 Aerial Photographs	*(Note: street addresses were renumbered in 1933.)* The Sanborn Map shows the Church in the northwest corner of the block listed as Hughes Memorial M. Church. The Mixing shop along Knott Street is shown as a generic storefront and the adjacent Concrete Works shop is shown as Cold Storage. The bank at the corner of Knott Street and Williams Avenue is no longer present. One of the storefronts midblock on Williams Avenue is listed as Cleaner Manufacturing on the 2nd floor (2639 N Williams Avenue). The Paints & Wall Paper facility operations expanded to the north and now list Paint Storage and Paint Warehouse 35 & 37 Russell Street). Structures along Vancouver Avenue have been removed to accommodate the Vancouver Avenue reconfiguration, and only the building formerly listed as a creamery is present along Russell Street. A small structure is now present adjacent west of the former creamery and is listed as Gas & Oil (Red Arrow Service, 2608 N Vancouver Avenue). Associated Cleaners is listed in the city directory at 2653 N Williams Avenue. Land use observed in the aerial photos appear similar to the 1940 photo.
1954 Topographic Map, 1955 City Directory & 1955 Aerial Photograph	Associated Cleaners is listed at 2653 N Williams Avenue. The topographic map shows dense development of the block and lists the Church in the northwest corner of the block. Land use observed in the aerial photo appears similar to the 1948 and 1951 photos.
1960 and 1963 Aerial Photographs, 1960 City Directory, 1961 Topographic Map & 1962 Historical Site Photograph	Land use appears unchanged in the aerials and topographic map. The historical photo shows the Hill Block Building looking north/northwest from Williams Avenue. The second storefront in the historical photo on Russell Street is Billy's Cleaners (5 N Russell Street), which is also listed in the city directory as Billy's Dry Cleaning.

Document(s) Reviewed	Notes
1965 and 1970 City Directories, 1969 Sanborn Map, 1970 Aerial Photograph & 1970 Topographic Map	The land use appears unchanged in the Sanborn Map and aerial photo, except the Church in the northwest corner of the block and the gas station in the southwest corner of the block have been removed. Permits for the removal of the church was dated November 9, 1964. Structures in the northeast corner of the block at 18 to 22 N Knott Street and 2643 to 2657 N Williams Avenue are listed in the Sanborn Map as "fire ruins" and "vacant & damaged by fire", respectively. Demme Bros Paint Wholesale is listed in the city directory at 7 N Russell Street. The topographic map shows the block is developed, including showing the Church.
1975 City Directory, 1975 Aerial Photograph & 1975 and 1977 Topographic Maps	The topographic maps show development and the presence of a Church and a small road off Vancouver Avenue; however, the aerial, though the resolution is poor, confirms developments on the block had removed, including the Church. Permits for the removal of buildings on the Subject Property are dated 1971 through 1973. There were no City Directory listings after the demolition of the Subject Property's buildings.
1981 and 1985 City Directories & 1981 Aerial Photograph	Except for a few existing trees in the north central portion of the block and a row of new trees along Russell Street and Vancouver Avenue, land use on the block appears unchanged.
1992 and 1995 City Directories, 1990 and 1994 Aerial Photographs & 1995 Topographic Map	Except for the topographic map no longer showing a Church, land use appears unchanged.
2000 and 2005 City Directories & 2000 and 2005 Aerial Photographs	By 2000, the western portion of the block is a gravel lot used as trailer and equipment storage. The eastern portion shows storage/dumping of dirt and debris, with some trash present. By 2005, the block is again cleared and vacant. Vegetation persistently appears sparse/distressed in notable areas on the block: the northwest corner of the block (former Church area), the southwest corner of the block (former cattle & insect powder manufacturer and gas & oil station area), and the south-central portion of the block (former paints & wall paper & tinning area).

Document(s) Reviewed	Notes
2009 City Directory & 2009 and 2012 Aerial Photographs	The block was again covered with gravel in 2009 and used partly as construction staging and off-street parking (additional discussion regarding construction station is provided in Section 7 - Interviews). Two concrete aprons were installed along Knott Street and used as an entrance and exit to the lot. Vehicles, job trailers, equipment, utility pipe, and aggregate piles have been stored on the block. In 2012, the block was largely used as off-street parking.
2014 and 2017 City Directories, 2014 and 2017 Topographic Maps & 2016 Aerial Photograph	The asphalt aprons remain, but the block has been cleared and revegetated. Vegetation still appears sparse in previously noted areas.
2020 City Directory, 2020 Topographic Map & 2020 Aerial Photograph	The Subject Property appears unchanged.

Note: *The EDR City Directory report does not include the City of Portland's pre-renumbering listings for the property that occurred in 1933 (i.e., does not include addresses before the current address system used by the City of Portland). Based on the available historical information, this is not a significant data gap. See *Section 3.6* for details.

Based on our review, historical land use on the Williams & Russell Block has predominantly been a mix of residential and commercial but has also included some light industrial operations. Historical land uses have included operations that utilize hazardous materials or produce hazardous materials waste. These operations include (with contaminants of concern in parentheses):

- Cattle and Insect Powder Manufacturing (pesticides, metals)
- Paints & Wallpaper; two locations (solvents, metals)
- Cleaners; two locations (solvents)
- Tinning (metals, acids)
- Gas & Oil (petroleum hydrocarbons, metals)
- Manufacturing; non-specific (solvents, metals)

The former Church was listed as having furnace heat, which may have used an above-ground storage tank (AST) or UST. Similarly, ASTs or USTs may have been used for the Gas & Oil station. Heating oil tanks may also be associated with other buildings. The locations of historical features of environmental concern are indicated on Figure 3.

Off-street parking, equipment storage, and storage/dumping of dirt & debris on the block have the potential to adversely impact surface soils and vegetation in several areas is persistently sparse and may possibly be distressed from contamination.

The identified historical hazardous materials operations on the block, the potential for USTs to be present on the block, and the potential for surfaced soils to have been adversely impacted were considered RECs for the Subject Property in the previous Phase I ESA. These RECs were addressed in the previous Phase II ESA and the remaining items of environmental concerns on the Subject Property will be addressed during the upcoming redevelopment activities. Please see *Section 4.2.2* for details.

5.7.2 Historical Use of Adjoining Properties

By review of the standard historical sources referenced above, the historical uses of the adjoining properties are summarized below.

North: Residential development is observed on blocks north of the Subject Property by at least 1897. In-fill residential development is visible with increasing commercial development largely along Williams Avenue. Commercial operations with potential environmental concern included cleaning & dyeing, wallpaper & paints, a fuel shed, sheet metal works and electroplating. By 1936, two small buildings are present on the block northwest of the Subject Property along Vancouver Avenue and appear to be gas stations. By 1963, the majority of structures on this block had been removed and the lot was being used for surface parking. By 1969, structures in the central portion of the block to the north of the Subject Property had been removed but commercial buildings along Vancouver Avenue and Williams Avenue remained. The remaining structures on the block to the northwest were removed by 1975 and remaining structures on the block to the north were removed by 1981 and the western portion of the lot was used for surface parking. By 1994, commercial structures along Williams Avenue on the block to the northwest had been replaced with residential developments. The block to the northeast was redeveloped with a parking garage sometime prior to 2005. Land use appears unchanged through present day.

East: Residential development is observed on blocks east of the Subject Property by at least 1889. Increasing commercial development is visible in the early 1900s on blocks to the east and southeast along Williams Avenue and Russell Street. In-fill residential development is observed on remaining portions of the block to the southeast. Commercial operations with potential environmental concern included paint and wallpaper shops, painting and a laundry. An electric substation is present in the central portion of the block to the east of the Subject Property by at least 1936 and operations appeared to have expanded to the east by 1960. By 1975, most structures on the blocks to the east and southeast of the Subject Property had been removed, with the substation and a few commercial structures remaining. By 1981, all of the

structures these blocks, except for the substation, had been removed and the western portions of both blocks had been redeveloped with commercial structures. The substation operations appear to have expanded further, occupying the eastern two-thirds of the block. Residential developments are present on the perimeter of the block to the southeast of the Subject Property in 1994. Land use appears unchanged through present day.

South: Development is observed on the blocks to the south and southwest of the Subject Property by at least 1889. The Albina Public School is on the block to the south of the Subject Property and a Scandinavian Methodist Church is on the block to the southwest; residential development is observed on the blocks beyond. By 1901 the school has expanded and listed as the Williams Ave Public School and the Scandinavian Church had been replaced with a row of storefronts along Russell Street. By 1924, the school had been removed from the block to the south and the northeastern corner of the block had been redeveloped with group of commercial storefronts, one listed as a clothes cleaners. By 1936, the reconfiguration of Vancouver Avenue caused the removal of structures on the northeast corner of the block to the southwest of the Subject Property. Commercial development on the block to the south expanded to the west, and included auto painting, auto repair, and a machine shop. By 1960, structures on the northern portion of the block to the southwest of the Subject Property appear to have been removed and replaced with a small commercial building listed as a restaurant. In 1969, undeveloped land on the block to the south of the Subject Property is listed as a scrap metal yard. A commercial building was constructed on the block southeast of the Subject Property by 1970, and the restaurant is no longer present by 1975. A building was constructed on the block to the south in the scrap metal yard by 1981, which later expanded sometime by 1994. Land use appears unchanged through present day.

West: Development is observed on the block to the west of the Subject Property by at least 1889. Commercial development is visible along Vancouver Avenue in the early 1900s. Commercial operations with potential environmental concern include a photo shop, sign painting, pipe bending and welding, and an auto garage with an office listed with stove heat. By 1950, the auto garage listed gas and oils in the southeast corner of the building and by 1969, the building was listed as an auto body shop without gas and oils. By 1975, structures on the block appear to have been removed. The block appears to be used for material and vehicle/equipment storage through 2000. By 2005, most of the lot was developed into paved parking with a small building. Except for a small community garden in the southwestern portion of the block developed sometime before 2012, land use appears unchanged through present day.

Historical records indicate that adjacent land uses may be of environmental concern to the Subject Property if hazardous substances were released and vapors migrate onto the Subject Property. The potential for contaminant migration from adjacent properties was considered a REC for the Subject Property in the previous Phase I ESA. This REC was addressed in a previous Phase II ESA. Please see *Section 4.2.2* for details.

6. RECORDS REVIEW

6.1 State and Federal Regulatory Record Review

C+BEC reviewed contracted with Environmental Data Resources, Inc. (EDR) to conduct a search of regulatory databases within the search radii specified in the ASTM standard. The results of EDR's search, including a map showing the spatial distribution of identified sites with respect to the Subject Property are included in Appendix J. The environmental records for the Subject Property and nearby sites are presented in the appropriate sections below. Due to inherent inaccuracies in the zip code information for these lists, it is possible that one or more sites within the 1.0-mile radius of the Subject Property were missed during the records search.

Regulatory review resources pertinent to the Subject Property, and those required by ASTM Standards, are summarized as follows, and noted further below where appropriate.

Databases Searched by EDR	**Subject Property Listed in Database?**	**Site(s) Located Within Search Distance?**
One Mile Search Distance		
Federal NPL Site List		
Federal CORRACTS		
Federal De-listed NPL Site List		
Oregon ECSI List		X
Oregon Confirmed Release Lease and Inventory		X
EDR Manufactured Gas Plant		
Half-Mile Search Distance		
Federal CERCLIS List		
Federal CERCLIS NFRAP List		X
Federal RCRIS TSDF List		
DEQ LUST Database List		X
DEQ SWF List		X
Oregon Engineering Controls List		X
Oregon Institutional Controls List		X
Oregon Brownfields		X
Federal Engineering Controls List		
Federal Institutional Controls List		
Federal Brownfields Program Sites List		X
Quarter-Mile Search Distance		
DEQ UST Database List		X
State Fire Marshal AST List		X

Databases Searched by EDR	**Subject Property Listed in Database?**	**Site(s) Located Within Search Distance?**
Federal RCRIS Generators List		X
Federal RCRA NonGenerators List		X
Oregon Manifest		X
EDR US Historical Auto Stations	X	X
EDR and Oregon US Historical Cleaners	X	X
Subject Property		
Facility Index System (FINDS)		X
Enforcement & Compliance History Information (ECHO)		X
Federal ERNS List		
Oregon Emergency Response Information System (ERIS) Spills List		X
Oregon Building Codes Division Drug Lab Cleanup Program List		
Oregon State Fire Marshal's Office HSIS List		X
Oregon NPDES Permit		

Notes:
CORRACTS – Corrective Action Report
CERCLIS -Comprehensive Environmental Response, Compensation, and Liability Act
DEQ – Oregon Department of Environmental Quality
ECSI – Environmental Cleanup and Site Investigation
ERNS –Emergency Response Notification System
HSIS – Hazardous Substance Information Survey
LUST – leaking underground storage tank
NPDES – National Pollutant Discharge Elimination System
NPL – National Priorities List
RCRA – Resource Conservation and Recovery Act
RCRIS – Resource Conservation and Recovery Information System
SWF – solid waste facility
TSD – transfer and storage disposal
UST – underground storage tank

6.1.1 Subject Property

The Subject Property is not listed in EDR's government environmental regulatory database search; however, it is listed in EDR's proprietary historical auto stations and dry cleaners records as listed below. Their locations on the Subject Property (Site A) are indicated in Figure 2.

Historical Auto Stations:

Red Arrow Service, Inc., 2608 N Vancouver Avenue (Southwest corner of the Subject Property).

The auto station was in service between at least 1935 and 1940.

Historical Dry Cleaners:

Billy's Dry Cleaning, 5 N Russell Street (Southeast corner of the Subject Property).

The dry cleaners establishment was in service in at least 1960.

Perkins Cleaners, 11 N Russell Street (Southeast corner of the Subject Property).

The dry cleaners establishment was in service in at least 1950.

Associated Cleaners, 2653 N Williams Avenue (Northeast corner of the Subject Property).

The dry cleaners establishment was in service between at least 1950 and 1955.

Please see *Section 5.7* for additional details regarding the historical business practices on the Subject Property.

The historical auto station and dry cleaners operations were addressed in the previous Phase II ESA report (see *Section 4.2.2* for details).

6.1.2 Adjoining and Surrounding Properties

EDR identified three adjacent properties that were listed in EDR's government environmental regulatory database search. These properties are described below, and their locations are indicated in Figure 2.

To the North:

Gilt Edge Dyeing and Cleaning Works, Historical Dry Cleaners, 19 N Knott Street (Site B, Adjacent north of the Subject Property beyond N Knott Street).

The dry cleaners establishment was in service between at least 1935 and 1940.

To the Northeast:

LAC A-Wonicia Cleaning and Pressing, Historical Dry Cleaners, 2716 N Williams Avenue (Site C, Adjacent northeast of the Subject Property beyond the intersection of N Knott Street and N Williams Avenue).

The dry cleaners establishment was in service between at least 1960 and 1981.

Heating Oil Tank, LUST No. 26-91-0375, NE Corner of N Williams Street and N Knott Street (Site D, Adjacent northeast of the Subject Property beyond the intersection of N Knott Street and N Williams Avenue).

One 300-gallon heating oil UST was decommissioned by removal in September 1991, and approximately 36 cubic yards of petroleum contaminated soil was removed and transported to Hillsboro Landfill for disposal. Groundwater was not encountered during soil removal activities. Confirmatory soil sampling indicates the highest concentration detected was 199 parts per million (ppm), which was below the Level 2 Soil Matrix Cleanup Level of 500 ppm for diesel/oil. This detected concentration of heating oil in soil (199 ppm) is also below the current, most conservative DEQ Risk-Based Concentration of 1,100 ppm for diesel/oil. DEQ issued a No Further Action letter for a Soil Matrix Cleanup in October 1992. Based on the above, this site is not likely to be of environmental concern to the Subject Property.

PacifiCorp DBA Pacific Power & Light Co, FINDS, ECO, HSIS, Manifest and Spills, 44 N Knott Street (200 feet east of the Subject Property, beyond coverage area of Figure 2).

The site is an electric substation located a half block east at 44 NE Knott Street, approximately 200 feet east of the Subject Property. The site is listed in the FINDS, ECHO, HSIS, Manifest and Spills databases as a certified exempt small quantity hazardous waste generator and no violations were listed for this site. The lack of violations indicates this site's hazardous waste storage and generation is not likely to be of environmental concern to the Subject Property. In 1997, an electrical equipment fire resulted in a 960-gallon spill of an unreported material at the substation. Due to the depth to groundwater (at least 80 feet bgs) and the distance from the Subject Property, the spill is not likely to be of environmental concern to the Subject Property. Based on the above, the PacifiCorp electric substation at 44 NE Knott is not of environmental concern to the Subject Property (See *Section 6.1.2.)*.

To the East:

Swimmer Louis, Historical Dry Cleaners, 2628 N Williams Avenue (Site E, Adjacent east of the Subject Property beyond N Williams Avenue).

The dry cleaners establishment was in service in at least 1935.

To the Southeast:

Walton Self Service Laundry, Historical Dry Cleaners, 2518 N Williams Avenue (Site F, Adjacent southeast of the Subject Property beyond the intersection of N Russell Street and N Williams Avenue).

The dry cleaners establishment was in service between at least 1950 and 1955.

U Neek Cleaners, Historical Dry Cleaners, 2 and 4 NE Russell Street (Site G, Adjacent southeast of the Subject Property beyond the intersection of N Russell Street and N Williams Avenue).

The dry cleaners establishment was in service between at least 1950 and 1960.

To the South:

PCRI, US Brownfields, 10 N Russell Street, (Site H, Adjacent and south of the Subject Property beyond N Russell Street).

A site assessment was conducted in January 2013 to determine whether a 1,750-gallon heating oil tank was present in the right-of-way east adjacent to the site, and whether further assessment was required. The site assessment determined a 2,500-gallon underground heating oil tank was present, and soil tests did not indicate the tank had released petroleum to the subsurface. The tank was subsequently decommissioned however there are no UST decommissioning records available. Based on the lack of a release from the tank, it is unlikely this leaking heating oil tank represents an environmental concern for vapor and/or contaminant migration onto the Subject Property**.**

To the West:

Stevens and Wilson, Historical Auto Station, 2607 N Vancouver Avenue (Site I, Adjacent west to the Subject Property beyond N Vancouver Avenue).

The dry cleaners establishment was in service between at least 1935 and 1940.

Oregon Rug and Mattress Co., Historical Dry Cleaners, 2651 N Vancouver Avenue (Site J, Adjacent west to the Subject Property beyond N Vancouver Avenue).

The dry cleaners establishment was in service between at least 1960 and 1970.

Heating Oil Tank, DEQ LUST No. 26-19-0008, 2667 N Vancouver Avenue (Site K, Adjacent and west beyond N Vancouver Avenue).

A heating-oil tank was decommissioned by removal in January 2019 after it was encountered during excavation activities for a utility vault installation. Oily water leaked out of the punctured tank to the subsurface soils and was removed from the excavation by a vacuum truck. Approximately 3.56 tons of contaminated soil were subsequently removed from the tank excavation and transported to Hillsboro Landfill for disposal. Groundwater was not encountered during excavation activities. Confirmatory soil sampling from the east wall, northeast floor, and southeast floor of the excavation did not detect heating oil above laboratory reporting limits (i.e., 25 ppm). Based on these data the contaminated soil was successfully removed and the remediation activities meet DEQ Soil Matrix Cleanup Standards. DEQ approved the heating oil tank certification and cleanup on January 28, 2019. Based on the confirmatory soil sampling data and certified soil matrix cleanup approved by DEQ, it is unlikely this leaking heating oil tank represents an environmental concern for vapor and/or contaminant migration onto the Subject Property.

The adjacent historical industrial, automobile service stations and dry cleaners may have released hazardous substances to the subsurface. Potential vapors migration onto the Subject Property were evaluated in the previous Phase II ESA's soil gas sampling activities. The soil gas sampling did not identify any environmental concerns. Based on the Phase II ESA soil gas sampling results, the adjacent properties are eliminated as a REC and additional soil gas sampling is not necessary.

433 additional regulatory sites within a mile radius were identified by EDR's government database search to be of possible environmental concern to the Subject Property. These properties were eliminated as an environmental concern for the Subject Property based on their NFA status, distance from the Subject Property, and/or hydrogeologic-cross or -down-gradient location from the Subject Property.

6.1.3 Additional Environmental Record Sources

In addition to State and Federal regulatory agencies local agencies, the county tax assessor, local fire district, and local and county building/planning departments were contacted by C+BEC in the course of this investigation. Information obtained from these sources is included in the applicable sections of this report.

7. INTERVIEWS

Interviews were conducted with the following individuals. Findings from these interviews are discussed in the applicable sections of this report.

- Multnomah County Assessment and Taxation - Staff
- City of Portland Fire Marshal – Staff via On-Line Portal
- City of Portland Bureau of Development Services – Staff via On-Line Portal

C+BEC was unable to interview the Subject Property owner before the publication of this report. This is not considered a significant data gap as based on the previous Phase I ESA interview (see *Section 3.6* for details regarding the data gap determination and the interview summary in the previous Phase I ESA in Appendix C).

8. ADDITIONAL SERVICES

Additional services were not completed.

9. ENVIRONMENTAL PROFESSIONALS' DECLARATIONS

We, Jill Betts, R.G., and Michael Reynolds, P.E., declare that, to the best of our professional knowledge and belief, we meet the definition of Environmental Professional as defined in §312.10 of 40 Code of Federal Regulations (CFR) §312. We have the specific qualifications based on education, training, and experience to assess a Subject Property of the nature, history, and setting of the Subject Property. We have developed and performed the all appropriate inquiries in conformance with the standards and practices set forth in 40 CFR Part 312.

Michael Reynolds, P.E.
Environmental Engineer
RE

Jill Betts, R.G.
Principal
C+BEC

10. GLOSSARY OF ABBREVIATIONS

ACM	asbestos-containing materials
AST	above-ground storage tank
ASTM	American Society for Testing and Materials
BES	City of Portland Bureau of Environmental Services Brownfields Program
bgs	below ground surface
BTEX	benzene, toluene, ethylbenzene, and xylenes
C+BEC	Coles and Betts Environmental Consulting, LLC
CERCLIS	Comprehensive Environmental Response, Compensation, and Liability Act
CORRACTS	Corrective Action Report
DEQ	Department of Environmental Quality
ECSI	Environmental Cleanup Site Information
EDR	Environmental Data Resources
EPA	U.S. Environmental Protection Agency
ERIS	Environmental Release Information System
ERNS	Emergency Response Notification System
ESA	environmental site assessment
FEMA	Federal Emergency Management
HSIS	Hazardous Substance Information Survey
LUST	leaking underground storage tank
mg/kg	milligrams per kilogram
MCL	maximum contaminant limit
MGP	manufactured gas plant
MRL	method reporting limit
MSL	mean sea level
NFA	no further action
NPDES	National Pollutant Discharge Elimination System
NPL	National Priorities List
ODOT	Oregon Department of Transportation
OWRD	Oregon Water Resources Department
PAH	polynuclear aromatic hydrocarbons
PCB	polychlorinated biphenyl
PP	Prosper Portland
ppm	parts per million
ppb	parts per billion
RBC	risk-based concentration
RCRIS	Resource Conservation and Recovery Information System
RE	Reynolds Engineering, LLC
REC	Recognized Environmental Condition
SVOC	Semivolatile organic compounds
SWF	solid waste facility
TCE	trichloroethene
TSD	transfer and storage disposal
UIC	underground injection control
USGS	United States Geological Survey
UST	underground storage tank
VOC	volatile organic compounds

11. REFERENCES

Certified Sanborn ® Map Report, 435 Black Business Hub LLC Williams + Russell, N Knott and N Vancouver, Portland, OR 97227, by EDR, dated July 17, 2023.

City of Portland, On-line Mapping System On-Line Database (www.portlandmaps.com).

EDR Historical Topo Map Report, 435 Black Business Hub LLC Williams + Russell, N Knott and N Vancouver, Portland, OR 97227, by EDR, dated July 17, 2023.

Geologic Map of the Portland Quadrangle, Multnomah and Washington Counties, Oregon, and Clark County, Washington, by M.H. Beeson and T.L. Tolan, Geology Department, Portland State University, and I.P. Madin, Oregon Department of Geology and Mineral Industries, dated 1991.

Phase I Environmental Site Assessment Report, Williams + Russell, City Block Northwest of the Intersection of N. Williams Avenue and N. Russell Street Portland, Oregon 97227, by Coles + Betts Environmental Consulting, LLC, dated July 23, 2020.

Phase II Environmental Site Assessment Report, Williams & Russell Development, City Block Northwest of the Intersection of N. Williams Avenue and N. Russell Street, Portland, Oregon 97227 by C+BEC, dated February 19, 2021.

Oregon Department of Environmental Quality ECSI Site Information On-Line Database (https://www.deq.state.or.us/lq/ecsi/ecsiquery.asp?listtype=ecsilist.asp&listtitle=Environmental+Cleanup+Site%20Information+Database)

Oregon Department of Environmental Quality LUST Cleanup Site On-Line Database (https://www.deq.state.or.us/lq/tanks/lust/LustPublicLookup.asp).

Oregon Department of Environmental Quality Risk-Based Concentration Table 1, dated May 2018.

Oregon Health Authority Map of Radon Risk in Oregon. (https://geo.maps.arcgis.com/apps/MapSeries/index.html?appid=f7691be8bc40430fa8480fc325287f7c)

Oregon Water Resources Department Nearby Logs, On-Line Database (https://www.oregon.gov/OWRD/pages/index.aspx).

Public Record Report for New Subdivision or Land Partition, by First American Title Insurance Company, dated June 1, 2023.

Risk-Based Concentrations for Individual Chemicals Table, by Oregon Department of Environmental Quality dated May 2018.

Standard Practice for Environmental Site Assessments: Phase I Environmental Site Assessment Process, *E1527-21,* by ASTM International, dated November 2021.

The EDR Aerial Photo Decade Package, 435 Black Business Hub LLC Williams + Russell, N Knott and N Vancouver, Portland, OR 97227, by EDR, dated July 18, 2023.

The EDR-City Directory Abstract, 435 Black Business Hub LLC Williams + Russell, N Knott and N Vancouver, Portland, OR 97227, by EDR, dated July 17, 2023.

The EDR Radius Map™ Report with GeoCheck®, 435 Black Business Hub LLC Williams + Russell, N Knott and N Vancouver, Portland, OR 97227, by EDR, dated July 17, 2023.

Title Report, Order Number 7019-4069358 for N Knott and N Vancouver, Portland, OR 97227, by First American Title Insurance Company, dated June 1, 2023.

12. QUALIFICATIONS OF ENVIRONMENTAL PROFESSIONALS

Mr. Michael Reynolds, P.E.

Environmental Engineer

Reynolds Engineering, LLC
926 SE Umatilla Street
Portland, Oregon 97202

CREDENTIALS

M.S. Civil & Environmental Engineering,
Portland State University (2009)

B.S. Civil & Environmental Engineering,
Portland State University (2007)

B.S. Business Administration, University of Oregon (1998)

REGISTRATIONS/LICENSES

• State of Oregon Registered Professional Engineer – Civil (78938PE)
• State of Washington Registered Professional Engineer – Civil (51026)
AHERA Asbestos Building Inspector

PROFESSIONAL AFFILIATIONS

• American Council of Engineering Companies
• Northwest Environmental Business Council

FIELDS OF SPECIALIZATION

- Phase I and II Environmental Site Assessments
- Hazardous Materials Assessments
- Contaminant Fate & Transport
- Cleanup Evaluation & Implementation
- Solid & Hazardous Waste Management

PROFESSIONAL EXPERIENCE

Mr. Reynolds has over 10 years experience as an environmental engineer. He has prepared AAI-compliant Phase I Environmental Site Assessments and Hazardous Material Corridor Studies for projects ranging from a single property transaction to miles long transportation corridors. Projects have included residential, commercial, municipal, agricultural/timber, and industrial properties conducted for private and public clients throughout the Pacific Northwest.

Mr. Reynolds has a background in biogeochemistry and contaminant fate and transport mechanisms. His experience also includes Phase II Environmental Site Assessments, hazardous material assessments for buildings and infrastructure, remedial investigation and feasibility studies, cleanup action implementation and operation, and solid & hazardous waste management.

Mr. Reynolds' recent experience includes site investigation and risk assessment services for a solvent release at an industrial property that is pending sale; being the hazardous materials lead for the Oregon Department of Transportation's (ODOT's) new 2.5-mile-long Sunrise Expressway and associated improvement projects; providing hazardous materials assessment services for ODOT's Oregon Passenger Rail DEIS spanning the 125-miles between Portland and Eugene/Springfield; conducting a groundwater investigation at a former manufacturing facility to assist the City of Portland Bureau of Environmental Services with a Portland Harbor Uplands Source Control evaluation; and performing the pre-demolition hazardous building materials assessments for structures occupying a city block undergoing redevelopment into a mixed-use building in Lents.

Ms. Jill Betts, R.G., L.G.

Project Manager

C+BEC
5741 NE Flanders Street
Portland, Oregon 97213

CREDENTIALS

M.A. Geology, Temple University (1998)

B.S. Geology, State University of New York at Albany (1995)

REGISTRATIONS/LICENSES

• State of Oregon Registered Geologist
• State of Washington Licensed Geologist

PROFESSIONAL AFFILIATIONS

• Oregon Association of Environmental Professionals
• Geological Society of America

FIELDS OF SPECIALIZATION

- Phase I and II Environmental Site Assessments
- Underground Injection Control (UIC)
- Underground Storage Tanks (USTs)
- National Pollutant Discharge Elimination System (NPDES) permitting and training
- Spill Prevention and Countermeasure Control (SPCC) planning

PROFESSIONAL EXPERIENCE

Ms. Betts has over 20 years experience and has conducted numerous Phase I and Phase II Environmental Site Assessments for a variety of residential, commercial, agricultural, and industrial properties as well as Brownfield remediation, UST investigation, remediation, and risk-based assessment, UIC compliance and remediation, NEPA compliance, and NPDES compliance and training.

Ms. Betts has achieved FCC-NEPA compliance for over 100 cell tower/antennae sites, including coordination of MOUs and EAs with Oregon SHPO and the USFWS; has completed risk assessment and groundwater monitoring at LUST sites in Oregon, Washington and California; has assisted with the remediation and risk assessment of petroleum, metals, and persistent pesticide contamination during construction and site redevelopment activities that allowed the project to remain on-time and within the remediation budget; responded to spills and managed their remediation; completed waste characterization and groundwater monitoring well installation and quarterly monitoring activities at landfills; and assisted industrial and commercial clients with SPCC, TSCA, Industrial Wastewater Discharge, UIC, and NPDES permitting and compliance.

Ms. Betts has technical experience that includes project scoping, the preparation and coordination of site and remedial investigations, risk-based assessments, preparation of numerous regulatory reports and permit applications, and presentation of data to attorneys, clients, developers, construction workers, municipalities, and regulatory agencies.

Ms. Betts's most recent project experience includes the remediation and risk assessment of petroleum, petroleum constituents, and heavy metal contamination during the redevelopment of an industrial property for use as a commercial and residential property; assisting a large commercial retail chain with inventorying and registering their UICs with ODEQ's UIC Program by constructing and managing a UIC database; assist a trucking facility and asphalt plant with their Portland Harbor Uplands Source Control evaluation, including the preparation of a Source Control Document; and completing risk-based evaluations for human health and the environment at former agricultural properties that have been impacted by metals and persistent pesticides.

Note: Earth Point Topographical Map from Google Earth Pro.

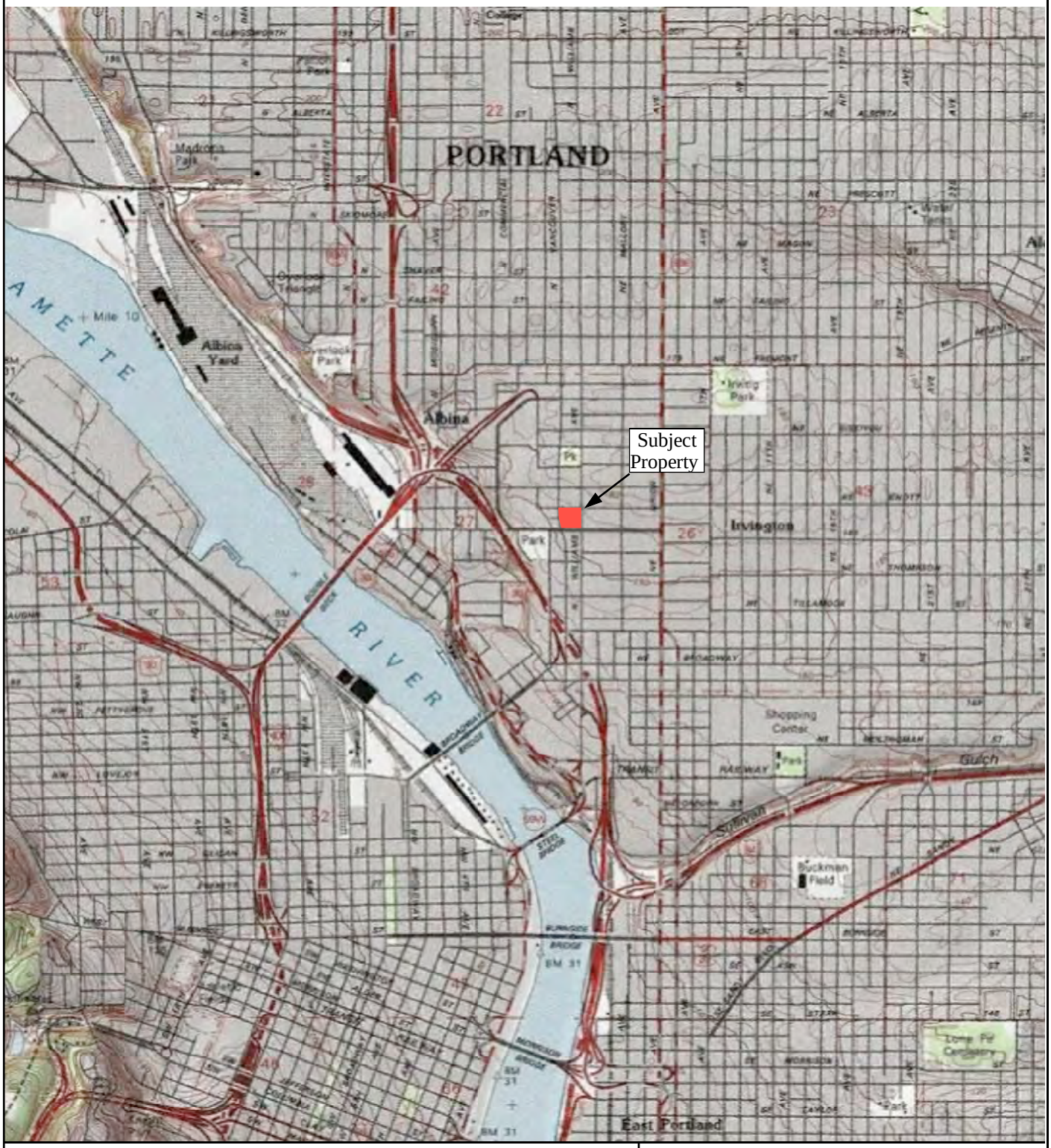

COLES+BETTS environmental consulting

Approx. Scale: 1' = 27,700'	Approved By	Date/Revision
		7/26/23
		Rev. 0

Figure 1. Vicinity map showing the location of the Subject Property.

Map created in collaboration with Reynolds Engineering, LLC.

Environmental Regulatory Database Listings: (A) Property- Historic Dry Cleaners, Historical Auto Shop (see Fig. 3)
(B) Gilt Edge Dyeing and Cleaning Works, Historical Dry Cleaners (HDC)
(C) LAC A-Wonicia Cleaning and Pressing, HDC (D) Heating Oil Tank, LUST (E) Swimmer Louis, HDC
(F) Walton Self Service Laundry, HDC (G) U-Neek Cleaners, HDC (H) PCRI, US Brownfields
(I) Stevens and Wilson, Historical Auto Station (J) Oregon Rug and Mattress Co., HDC (K) Heating Oil Tank, LUST

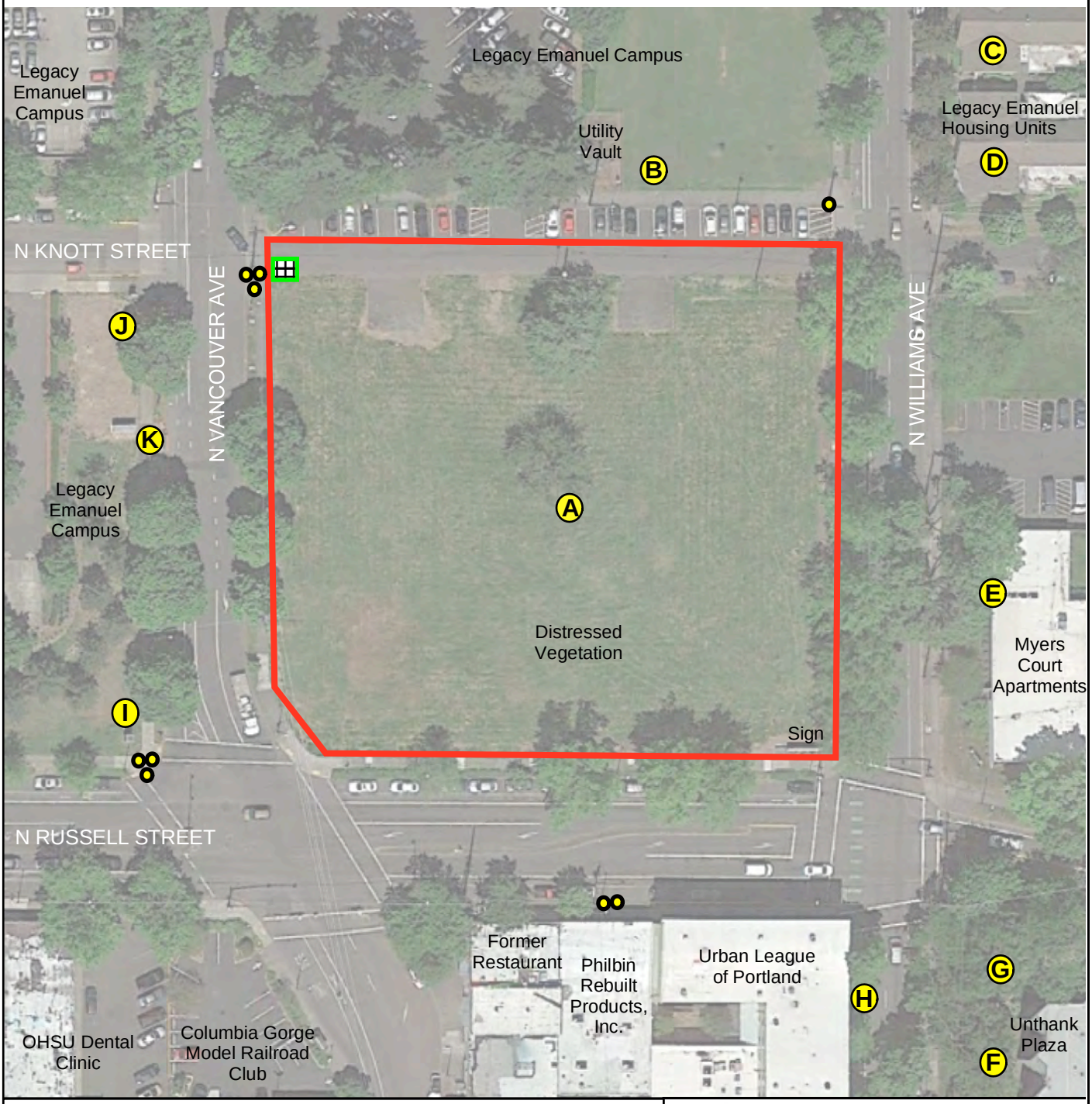

Legend:

Approximate Subject Property Boundary

Pole-Mounted Transformer

Catch Basin

Notes: Aerial photo, dated May, 2019, is from Google Earth Pro.

COLES+BETTS environmental consulting

Approx. Scale: 1' = 80'	Approved By	Date/Revision
		7/26/2023
		Rev. 0

Figure 2. Subject Property and Adjacent Parcels Map

Notes: Aerial photo, dated July, 2018, is from Google Earth Pro.

NORTH

Legend:

Approximate Subject Property Boundary

Steam Heater B. (1909)

Note: USTs associated with heating and/or historical commercial operations may be located across the Property

COLES+BETTS environmental consulting

Approx. Scale: 1' = 55'	Approved By	Date/Revision
		7/26/2023
		Rev. 0

Figure 3. Subject Property Historical Features of Environmental Concern Map

APPENDIX A

Public Record Report for New Subdivision or Land Partition

First American Title Insurance Company

1 SW Columbia Street, Ste 1600
Portland, OR 97204
Phn - (503)222-3651 (800)929-3651
Fax - (877)242-3513

PUBLIC RECORD REPORT
FOR NEW SUBDIVISION OR LAND PARTITION

THIS REPORT IS ISSUED BY THE ABOVE-NAMED COMPANY ("THE COMPANY") FOR THE EXCLUSIVE USE OF:

Adre
4713 N Albina Ave, Unit #201
Portland, OR 97217
Phone:
Fax:

Date Prepared	: June 01, 2023
Effective Date	: 8:00 A.M on May 22, 2023
Order No.	: 7019-4069358
Subdivision	:

The information contained in this report is furnished by First American Title Insurance Company (the "Company") as an information service based on the records and indices maintained by the Company for the county identified below. This report is not title insurance, is not a preliminary title report for title insurance, and is not a commitment for title insurance. No examination has been made of the Company's records, other than as specifically set forth in this report. Liability for any loss arising from errors and/or omissions is limited to the lesser of the fee paid or the actual loss to the Customer, and the Company will have no greater liability by reason of this report. This report is subject to the Definitions, Conditions and Stipulations contained in it.

REPORT

A. The Land referred to in this report is located in the County of Multnomah, State of Oregon, and is described as follows:

As fully set forth on Exhibit "A" attached hereto and by this reference made a part hereof.

B. As of the Effective Date, the tax account and map references pertinent to the Land are as follows:

As fully set forth on Exhibit "A" attached hereto and by this reference made a part hereof.

C. As of the Effective Date and according to the Public Records, we find title to the land apparently vested in:

As fully set forth on Exhibit "B" attached hereto and by this reference made a part hereof

D. As of the Effective Date and according to the Public Records, the Land is subject to the following liens and encumbrances, which are not necessarily shown in the order of priority:

As fully set forth on Exhibit "C" attached hereto and by this reference made a part hereof.

EXHIBIT "A"
(Land Description Map Tax and Account)

All of Lots 9, 10, 11 12, and the East 50 feet of Lots 13 & 14, Block 3, RAILROAD SHOPS ADDITION, in the City of Portland, Multnomah County, Oregon; TOGETHER WITH a strip of land adjacent on the East of said Lots 9 thru 14, lying between the East line of said lots and the West line of North Williams Avenue, and between the Easterly extensions of the North line of Lot 14 and the South line of Lot 9; and TOGETHER WITH that portion of the South half of vacated North Graham Street, and TOGETHER WITH that portion of the North half of vacated North Knott Street, which inured to said property by reason of Vacation Ordinance No. 148677, recorded September 24, 1980 as Book 1471, Page 1277; EXCEPTING THEREFROM the West 10 feet of said Lots 1 thru 6 taken for the widening of North Vancouver Avenue.

AND ALSO:

All of Block 4, RAILROAD SHOPS ADDITION, in the City of Portland, Multnomah County, Oregon, TOGETHER WITH a strip of land adjacent on the East of Lots 9 thru 14 in said Block 4, lying between the East line of said Lots and the West line of North Williams Avenue, and between the Easterly extensions of the North line of said Lot 14 and the South line of said Lot 9; EXCEPTING THEREFROM the West 10 feet of Lots 3, 4, 5 and 6 taken for the widening of North Vancouver Avenue; ALSO EXCEPT those portions of Lots 5 and 6 conveyed to the City of Portland for street purposes by deed from Ole Elle and wife, recorded May 6, 1928 in Book 1135 page 196, Deed Records; and ALSO EXCEPT those portions of said property conveyed to the City of Portland for street purposes by deed recorded May 21, 1973 in Book 927 page 1322, Deed Records; TOGETHER WITH, however, that portion of the South half of vacated North Knott Street which inured to said property by reason of Vacation Ordinance No. 148677, recorded September 24, 1980 as Book 1471, Page 1277.

Map No.: 1N1E27AC-01800 & 1N1E27AC-04100
Tax Account No.: R251394 & R251395

EXHIBIT "B"
(Vesting)

Legacy Health System, an Oregon non-profit corporation

EXHIBIT "C"
(Liens and Encumbrances)

1. City liens, if any, of the City of Portland.

2. Reservation of utilities in vacated street area and the right to maintain the same as set forth in Ordinance No. 148677, a copy of which was
Recorded September 24, 1980 as Book 1471, Page 1277.

3. Report of Hearings Officer Decision, including terms and provisions thereof.

   Recorded: September 5, 1991 as Book 2453, Page 514

4. Report of Hearings Officer Decision, including terms and provisions thereof.

   Recorded: March 14, 1994 as Fee No. 94039715

5. Conditions and Restrictions contained in Land Use Review File No. LUR 96-00848 IM

   Recorded: December 27, 1996 as Fee No. 96193701

6. Conditions and Restrictions contained in Land Use Review File No. LUR 08-118598 DZ IM AD

   Recorded: September 15, 2008 as Fee No. 2008-131256

7. Conditions and Restrictions contained in Land Use Review File No. LUR 09-157452 DZM IM AD

   Recorded: December 10, 2009 as Fee No. 2009-169437

8. Conditions and Restrictions contained in Land Use Review File No. LUR 11-127666 DZ IM

   Recorded: August 9, 2011 as Fee No. 2011-088046

9. Conditions and Restrictions contained in Land Use Review File No. LUR 11-183184 IM

   Recorded: March 12, 2012 as Fee No. 2012-028517

10. Emergency Parking Easement Agreement, including terms and provisions thereof.

    Recorded: December 5, 2012 as Fee No. 2012-157169

11. Conditions and Restrictions contained in Land Use Review File No. LUR 15-230625 DZM IM

    Recorded: December 8, 2017 as Fee No. 2017-147649

12. Unrecorded leases or periodic tenancies, if any.

NOTE: Taxes for the year 2022-2023 PAID IN FULL

Tax Amount:	$27,114.85
Map No.:	1N1E27AC-01800
Property ID:	R251394
Tax Code No.:	201

Affects the remainder of said property)

NOTE: Taxes for the year 2022-2023 PAID IN FULL

Tax Amount:	$3,104.40
Map No.:	1N1E27AC-04100
Property ID:	R251395
Tax Code No.:	201

(Affects Lots 1 and 2 of Block 4)

NOTE: This Public Record Report-Subdivision does not include a search for Financing Statements filed in the Office of the Secretary of State, or in a county other than the county wherein the premises are situated, and no liability is assumed if a Financing Statement is filed in the Office of the County Clerk covering Fixtures on the premises wherein the lands are described other than by metes and bounds or under the rectangular survey system or by recorded lot and block.

NOTE: We find no outstanding voluntary liens of record affecting subject property. An inquiry should be made concerning the existence of any unrecorded lien or other indebtedness which could give rise to any security interest in the subject property.

DEFINITIONS, CONDITIONS AND STIPULATIONS

1. Definitions. The following terms have the stated meaning when used in this report:
   (a) "Customer": The person or persons named or shown as the addressee of this report.
   (b) "Effective Date": The effective date stated in this report.
   (c) "Land": The land specifically described in this report and improvements affixed thereto which by law constitute real property.
   (d) "Public Records": Those records which by the laws of the state of Oregon impart constructive notice of matters relating to the Land.

2. Liability of the Company.
   (a) THIS REPORT IS NOT AN INSURED PRODUCT OR SERVICE OR A REPRESENTATION OF THE CONDITION OF TITLE TO REAL PROPERTY. IT IS NOT AN ABSTRACT, LEGAL OPINION, OPINION OF TITLE, TITLE INSURANCE COMMITMENT OR PRELIMINARY REPORT, OR ANY FORM OF TITLE INSURANCE OR GUARANTY. THIS REPORT IS ISSUED EXCLUSIVELY FOR THE BENEFIT OF THE APPLICANT THEREFOR, AND MAY NOT BE USED OR RELIED UPON BY ANY OTHER PERSON. THIS REPORT MAY NOT BE REPRODUCED IN ANY MANNER WITHOUT FIRST AMERICAN'S PRIOR WRITTEN CONSENT. FIRST AMERICAN DOES NOT REPRESENT OR WARRANT THAT THE INFORMATION HEREIN IS COMPLETE OR FREE FROM ERROR, AND THE INFORMATION HEREIN IS PROVIDED WITHOUT ANY WARRANTIES OF ANY KIND, AS-IS, AND WITH ALL FAULTS. AS A MATERIAL PART OF THE CONSIDERATION GIVEN IN EXCHANGE FOR THE ISSUANCE OF THIS REPORT, RECIPIENT AGREES THAT FIRST AMERICAN'S SOLE LIABILITY FOR ANY LOSS OR DAMAGE CAUSED BY AN ERROR OR OMISSION DUE TO INACCURATE INFORMATION OR NEGLIGENCE IN PREPARING THIS REPORT SHALL BE LIMITED TO THE FEE CHARGED FOR THE REPORT. RECIPIENT ACCEPTS THIS REPORT WITH THIS LIMITATION AND AGREES THAT FIRST AMERICAN WOULD NOT HAVE ISSUED THIS REPORT BUT FOR THE LIMITATION OF LIABILITY DESCRIBED ABOVE. FIRST AMERICAN MAKES NO REPRESENTATION OR WARRANTY AS TO THE LEGALITY OR PROPRIETY OF RECIPIENT'S USE OF THE INFORMATION HEREIN.
   (b) No costs (including, without limitation attorney fees and other expenses) of defense, or prosecution of any action, is afforded to the Customer.
   (c) In any event, the Company assumes no liability for loss or damage by reason of the following:

      (1) Taxes or assessments which are not shown as existing liens by the records of any taxing authority that levies taxes or assessments on real property or by the Public Records.
      (2) Any facts, rights, interests or claims which are not shown by the Public Records but which could be ascertained by an inspection of the land or by making inquiry of persons in possession thereof.
      (3) Easements, liens or encumbrances, or claims thereof, which are not shown by the Public Records.
      (4) Discrepancies, encroachments, shortage in area, conflicts in boundary lines or any other facts which a survey would disclose.
      (5) (i) Unpatented mining claims; (ii) reservations or exceptions in patents or in Acts authorizing the issuance thereof, (iii) water rights or claims or title to water.
      (6) Any right, title, interest, estate or easement in land beyond the lines of the area specifically described or referred to in this report, or in abutting streets, roads, avenues, alleys, lanes, ways or waterways.
      (7) Any law, ordinance or governmental regulation (including but not limited to building and zoning laws, ordinances or regulations) restricting, regulating, prohibiting or relating to (i) the occupancy, use or enjoyment on the land; (ii) the character, dimensions or location of any improvement now or hereafter erected on the land; (iii) a separation in ownership or a change in the dimensions or area of the land or any parcel of which the land is or was a part; or (iv) environmental protection, or the effect of any violation of these laws, ordinances or governmental regulations, except to the extent that a notice of the enforcement thereof or a notice of a defect, lien or encumbrance resulting from a violation or alleged violation affecting the land has been recorded in the Public Records at the effective date hereof.
      (8) Any governmental police power not excluded by 2(d)(7) above, except to the extent that notice of the exercise thereof or a notice of a defect, lien or encumbrance resulting from a violation or alleged violation affecting the land has been recorded in the Public Records at the effective date hereof.
      (9) Defects, liens, encumbrances, adverse claims or other matters created, suffered, assumed, agreed to or actually known by the Customer.

3. Charge. The charge for this report does not include supplemental reports, updates or other additional services of the Company.

First American Title Insurance Company
1 SW Columbia Street, Ste 1600
Portland, OR 97204

Illegal Restrictive Covenants

Please be advised that any provision contained in this document, or in a document that is attached, linked, or referenced in this document, that under applicable law illegally discriminates against a class of individuals based upon personal characteristics such as race, color, religion, sex, sexual orientation, gender identity, familial status, disability, national origin, or any other legally protected class, is illegal and unenforceable by law.

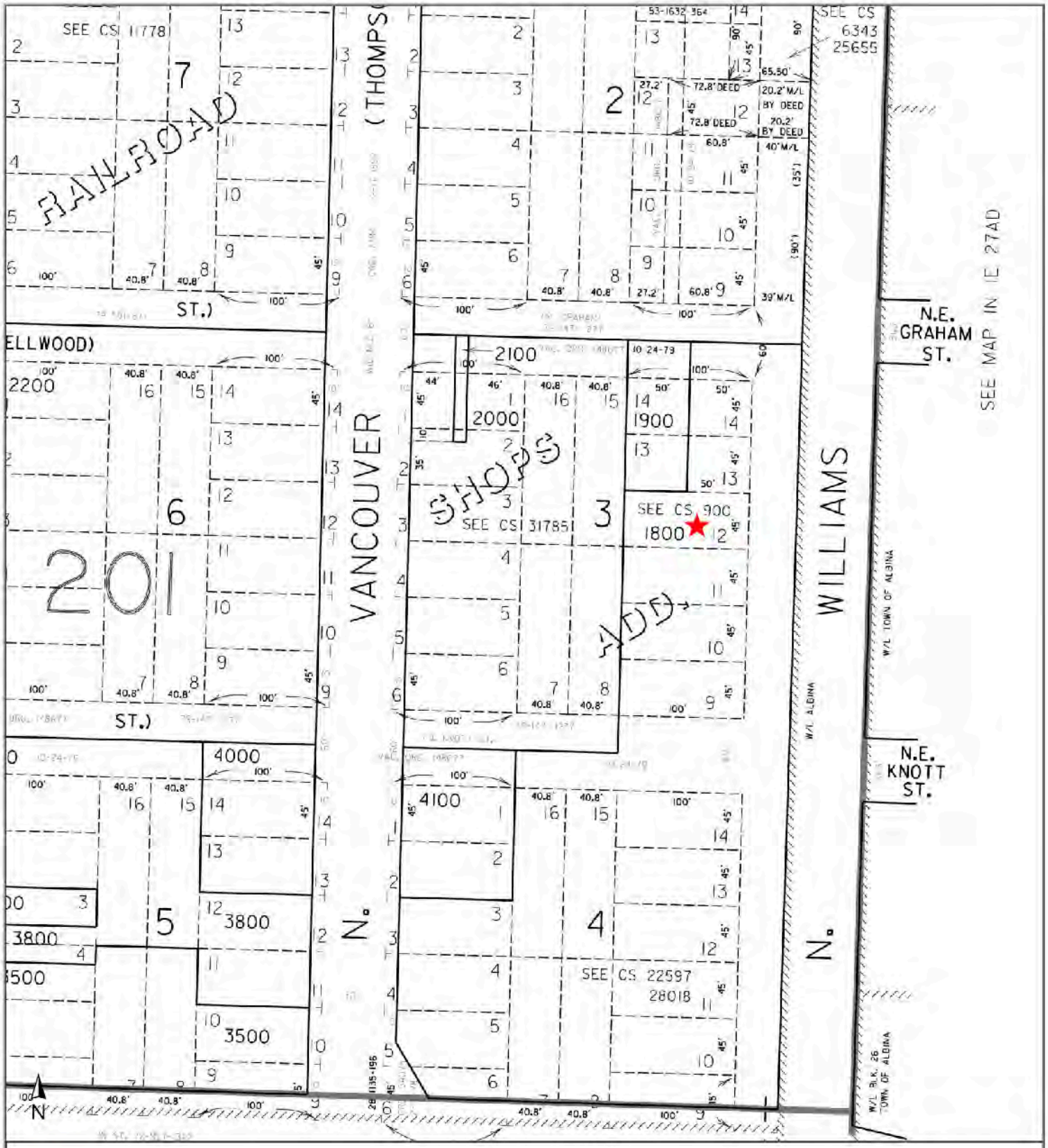

ParcelID: R251394

Tax Account #: 1N1E27AC01800

NW Cor/ Williams & N Russell St, Portland OR 97227

This map/plat is being furnished as an aid in locating the herein described land in relation to adjoining streets, natural boundaries and other land, and is not a survey of the land depicted. Except to the extent a policy of title insurance is expressly modified by endorsement, if any, the company does not insure dimensions, distances, location of easements, acreage or other matters shown thereon.

Railroad Shops Addition

Situated in Lots 1.8.9 & 14 of Proebstels Addition to the Town of Albina. Oregon

Scale 100 ft to 1 inch

Vacated 4-30-75 By Order 139847
Records in Deed Book 1042 Page 1080
Records of Multnomah County, Oregon
O. J. Domreis, County Engineer
By [signature]

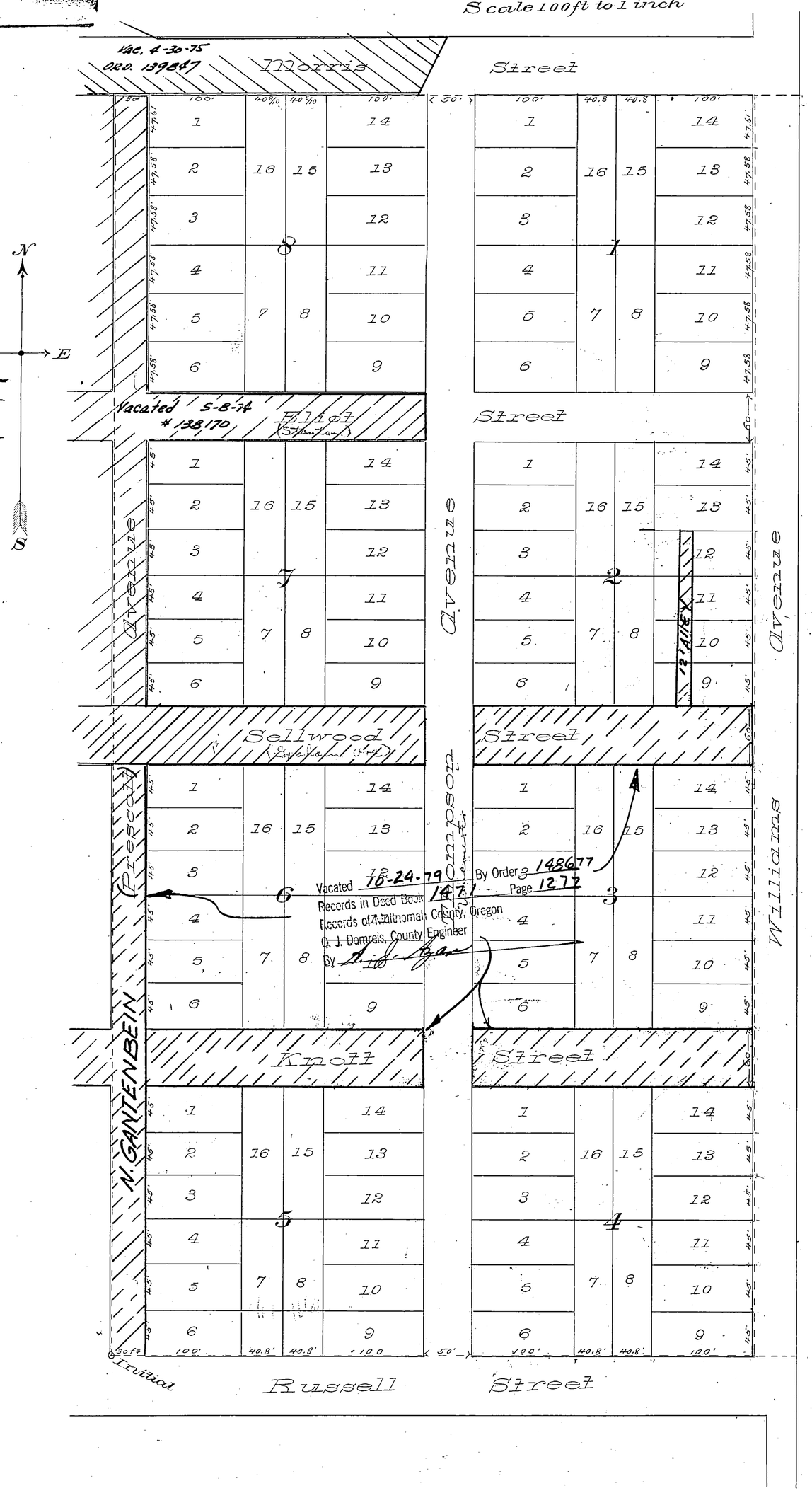

Vacated 5-8-74 By Order 138170
Records in Deed Book 991 Page 671
Records of Multnomah County, Oregon
By [signature]
Deputy Director of Public Works

Vacated 10-24-79 By Order 148677
Records in Deed Book 1471 Page 1277
Records of Multnomah County, Oregon
O. J. Domreis, County Engineer
By [signature]

This is to certify that the foregoing Plat is a full and correct survey of the Railroad Shops Addition situated in lots numbered one (1) eight (8) nine (9) and fourteen (14) of what is known as Proebstels Addition to Albina in Multnomah County, State of Oregon as the same are laid down and shown on the original plat of said Proebstels Addition to Albina of record on Page 174 of Book 45 of the Records of Deeds for said Multnomah County Oregon. Blocks numbered one (1) and eight (8) as above platted are subdivisions of lot numbered one (1) of said Proebstels Addition. Block numbered two (2) and seven (7) are subdivisions of Lot numbered eight (8) of said Addition. Blocks numbered Three (3) and six (6) are subdivisions of lot numbered nine (9) of said Addition and Blocks numbered four (4) and five (5) are subdivisions of Lot numbered Fourteen (14) of said Addition all of which said blocks and the lots in each included as platted in the foregoing Plat of the Railroad Shops

Order: 391707842
Doc: ORMULT:MPLT 2-00034

Public Record
Page 2 of 2

Addition are of the numbers and dimensions represented by the figures and boundary lines therein. All streets cross at right angles those running North and South to wit: Prescott and Thompson Avenues are respectively 30 and 50 feet wide. Those running East and West to wit: Knott, Sellwood and Elliott Streets are each 60 feet wide and the limits of said streets and the limits of said Railroad Shops Addition are included and bounded by the dotted line in said plat. The limits of said Addition are more particularly described as follows: Commencing at the initial point as marked on said Plat the same being the Southeast corner of Lot numbered Thirteen (13) in Probstel's Addi=tion to Albina running thence east along and with the North line of Russell street 643.2 feet, thence north 1275.5 feet to the South line of Morris street, thence along the South line of said Morris street west 643.2 feet to the Northeast Corner of Lot numbered Two (2) in said Probstel's Addition and thence south 1275.5 feet to the place of beginning

H. W. & T. H. Ogilbe C. E's

Know all men by these presents That we Julius Heubner and James B Leahy both of Portland Oregon do hereby make and declare the foregoing Map and plat to be the correct plat of the Railroad Shops Addition situate in Lots numbered one (1) eight (8) nine (9) and fourteen (14) of Probstel's Addition to Albina in Multnomah County State of Oregon and more particularly described as above. And we hereby dedicate to the use of the public as highways and streets all such portions of said land as are marked as streets and Avenues on said plat reference being had to the figures and boundary lines as therein established.

In witness whereof we have hereunto set our hands and seals this 19th day of January AD 1883

In the presence of
R. M. Dement
James McCarthy

Julius Heubner
James B. Leahy

State of Oregon
Multnomah County } ss.

This certifies that on this 19th day of January 1883 before me the undersigned a Notary Public in and for said County and State personally appeared the above named Julius Heubner and James B. Leahy who are known to me to be the identical persons described in and who executed the foregoing instrument and acknowledged to me that they executed the same freely and volunta=rily and for the uses and purposes therein mentioned.

In testimony whereof I have hereunto set my hand and Notarial seal the day and year last above written

Ralph M. Dement
Notary Public in and for Oregon

Notarial Seal

Rec'd for record January 19, 1883 at 2 PM
F
Original Record
Book 63 Page 433.

Requested By: pvaldivia, Printed: 5/25/2023 7:47 PM

After recording return to:
Ball, Janik & Novack
Attention: Jack L. Orchard
101 SW Main, Suite 1100
Portland, Oregon 97204

Until a change is requested, all tax statements shall be sent to:
Legacy Health System
1919 N.W. Lovejoy Street
Portland, Oregon 97209
Attn: Mitchell J. Olejko

Recorded in the County of Multnomah, Oregon
C. Swick, Deputy Clerk
33.00
96047967 2:48pm 03/29/96
029 009980 04 11 000101
A37 2 0.00 10.00 3.00 20.00 0.00

Transnation Title Insurance
Accommodation Recording 9602037 R.P

STATUTORY WARRANTY DEED

LEGACY EMANUEL HOSPITAL & HEALTH CENTER, an Oregon non-profit corporation, Grantor, conveys and warrants to LEGACY HEALTH SYSTEM, an Oregon non-profit corporation, Grantee, the real property legally described on the attached Exhibit A (the "Real Property"), located in Multnomah County, Oregon, subject to all exceptions to title as of the date set forth below.

The consideration for this conveyance is non-monetary and is based upon a clarification of ownership interests in the real property being conveyed.

THIS INSTRUMENT WILL NOT ALLOW USE OF THE PROPERTY DESCRIBED IN THIS INSTRUMENT IN VIOLATION OF APPLICABLE LAND USE LAWS AND RESTRICTIONS. BEFORE SIGNING OR ACCEPTING THIS INSTRUMENT, THE PERSON ACQUIRING FEE TITLE TO THE PROPERTY SHOULD CHECK WITH THE APPROPRIATE CITY OR COUNTY PLANNING DEPARTMENT TO VERIFY APPROVED USES AND TO DETERMINE ANY LIMITS ON LAWSUITS AGAINST FARMING OR FOREST PRACTICES AS DEFINED IN ORS 30.930.

DATED this 29 day of March, 1996.

Legacy Emanuel Hospital & Health Center,
an Oregon non-profit corporation

By: Lowell Johnson
Its: Treasurer

STATE OF OREGON)
)ss.
County of Multnomah)

The foregoing instrument was acknowledged before me this 29th day of March, 1996 by Lowell W. Johnson, as Treasurer of Legacy Emanuel Hospital & Health Center, an Oregon non-profit corporation, on behalf of such non-profit corporation.

Barbara B. Ives
Notary Public for Oregon
My Commission Expires: 12/22/99

OFFICIAL SEAL
BARBARA B. IVES
NOTARY PUBLIC-OREGON
COMMISSION NO. 047675
MY COMMISSION EXPIRES DEC. 22, 1999

10 of 2

0089242.01

MARCH 29,1996

Exhibit A

All of Blocks 3 and 4, RAILROAD SHOPS ADDITION, in the City of Portland, County of Multnomah and State of Oregon; TOGETHER WITH a strip of land adjacent on the East of said Blocks, lying between the East line of said Blocks and the West line of North Williams Avenue, and between the Easterly extenions of the North line of Block 3 and the South line of Block 4; and TOGETHER WITH those portions of the North half of vacated North Graham Street and vacated North Knott Street, which inured to said property by reason of vacation; and EXCEPTING THEREFROM the West 10 feet of said Blocks taken for the widening of North Vancouver Avenue and those portions of Block 4 taken for the widening of North Vancouver Avenue and North Russell Street.

2

MARCH 29,1996

APPENDIX B

User Pre-Survey Questionnaire and Disclosure

DocuSign Envelope ID: 95F14806-2A40-4701-BED9-F50166FFEA29

ASTM E1527-21 Phase I Environmental Site Assessment
Pre-Survey Questionnaire and Disclosure Statement

In accordance with the American Society of Testing Materials (ASTM) E1527-21 (Appendix X.3), the user of the Phase I (Environmental Site Assessment) herein must provide information as answered in good faith to the extent of their actual knowledge to Coles + Betts Environmental Consulting, LLC (the Environmental Professional). Failure to provide complete information could result in a determination that "all appropriate inquiry" has not been met under ASTM E1527-21.
Please complete this questionnaire before Coles + Betts Environmental Consulting, LLC's site visit. For those questions that are not applicable please respond with an "N/A" entry so as to ensure we understand the question has not been missed. If you have any questions about an entry, please call the designated Coles + Betts Environmental Consulting, LLC project manager at:503.477.6150. If additional pages for response are necessary, please attach them to this form; a blank page is attached to the end of this questionnaire. This document and your written responses will be used as an exhibit in the Phase I report, and as such, please ensure that it is signed under Section 2 (below).

Please Return the Completed Form To:
Coles + Betts Environmental Consulting, LLC
c/o Jill Betts, R.G., L.G.
5741 NE Flanders St.
Portland, Oregon 97213
Phone: 503-477-6150
e-mail: jill@colesandbetts.com

1. COMPLETED BY:

Printed Name: Joe Swank	Title: Senior Development Manager
Signature: DocuSigned by: 8141986070DAC443...	Date: 7/20/2023
Company: Adre, LLC	

2. CONTACT INFORMATION

Current Subject Property Owner Name: Legacy Health System Address: 1919 NW Lovejoy St City/State/Zip: Portland, Or 97209 Phone Contact: 503-415-5600	**Current Facility Operator or Manager** Name: Legacy Health System Address: 1919 NW Lovejoy St City/State/Zip: Portland, Or 97209 Phone Contact: 503-415-5600
Former Subject Property Owner Name: Address: City/State/Zip: Phone Contact:	**Former Facility Operator or Manager** Name: Address: City/State/Zip: Phone Contact:
Additional Party That May Have Material Information Name: Address: City/State/Zip: Phone Contact:	**Additional Party That May Have Material Information** Name: Address: City/State/Zip: Phone Contact:

DocuSign Envelope ID: 95F14806-2A40-4701-BED9-F50166FFEA29

3. SUBJECT PROPERTY INFORMATION

Subject Property Name: Williams and Russell		
Subject Property Address:		
City: Portland	State: OR	Zip: 97227

4. GENERAL SUBJECT PROPERTY DESCRIPTION

Is a legal description or a boundary survey / plat map available? (Please send to Coles + Betts Environmental Consulting, LLC if "yes")	YES [X] NO [ ]
Assessor's Parcel Number(s): R251394	
Total Subject Property Size (Acres) 2.58 Acres	
Total Number of Buildings 0	
Total Square Footage of Buildings 0	
Date of Construction	
Dates of Significant Renovation	
Waste Water Discharge is to: (Check All That Apply) [X] Municipal Sanitary Sewer [ ] Septic System [ ] Other	
Potable and Irrigation Water Source is from: (Check All That Apply) [X] Community Water Supplier [ ] Well [ ] Other	
Please describe prior use(s) of the subject property, if known: Multiple, uses. Reference the previously phase I environmental site assessment for the site dated July 23, 2020. Uses include a mix of residential, commercial and light industrial operations.	

DocuSign Envelope ID: 95F14806-2A40-4701-BED9-F50166FFEA29

5. ASTM E1527-21-REQUIRED INQUIRIES

Subject Property Owner: Name: Phone:
Key Subject Manager: Name: Phone:
Subject Property Type: ☐ RESIDENTIAL Number of Units: Are any of the units occupied? ☐ YES ☐ NO ☐ COMMERCIAL – Please provide a list of tenants including contact names and phone numbers. ☐ OTHER Please Describe:

Please Answer the Following Questions. (For all *yes* entries, please explain in space provided or on the last page of this questionnaire)

Did a search of land title records or judicial records identify any environmental liens filed or recorded against the subject property under federal, tribal, state, or local law? Yes → We have a current Title Report	[x] YES [ ] NO
Did a search of land title records or judicial records identify any activity and land use limitations, such as engineering controls, land use restrictions or institutional controls that are in place at the subject property and/or have been filed or recorded against the subject property under federal, tribal, state or local law? Yes →	[ ] YES [x] NO
Do you have any specialized knowledge or experience related to the subject property or nearby properties? For example, are you involved in the same line of business as the current or former occupants of the subject property or an adjoining property so that you would have specialized knowledge of the chemicals and processes used by this type of business? Yes →	[ ] YES [x] NO
Does the purchase price being paid for the subject property reasonably reflect the fair market value of the subject property? If you conclude that there is a difference, have you considered whether the lower purchase price is because contamination is known or believed to be present at the subject property? NO → Site is being Donated. Know Environmental Hazards to be Remediated.	[ ] YES [x] NO
Based on your knowledge and experience related to the subject property, are there any obvious indicators that point to the presence or likely presence of releases at the subject property? Yes → Previous Enviornmental Assessments of the Site	[x] YES [ ] NO

DocuSign Envelope ID: 95F14806-2A40-4701-BED9-F50166FFEA29

Are you aware of commonly known or reasonably ascertainable information about the subject property that would help the environmental professional to identify conditions indicative of releases or threatened releases? For example,	x YES	NO
(a.) Do you know the past uses of the subject property? Yes →	x YES	NO
(b.) Do you know of specific chemicals that are present or once were present at the subject property? Yes →	YES	x NO
(c.) Do you know of spills or other chemical releases that have taken place at the subject property? Yes →	YES	x NO
(d.) Do you know of any environmental cleanups that have taken place at the subject property? Yes →	YES	x NO
Based on your knowledge and experience related to the subject property, are there any obvious indicators that point to the presence or likely presence of contamination at the subject property? Yes → Previous Envirnomental Site Assessments	x YES	NO

Please state the reason for procuring this Phase I ESA:

Qualify for Landowner Liability Protections (LLPs) offered by the Small Business Liability Relief and Brownfields Revitalization Act of 2001 (the “Brownfields Amendments”).

x OTHER Future Planned Developments on the site

DocuSign Envelope ID: 95F14806-2A40-4701-BED9-F50166FFEA29

6. USEFUL DOCUMENTS

Do Any of The Following Documents Exist for the Subject Property? (If yes, please describe or attach)		
Environmental Site Assessment Reports (Phase I ESA, Phase II ESA, Site Investigation, etc.)	[x] YES [ ] NO	
Environmental Compliance Audit Reports	[ ] YES [x] NO	
Environmental Permits	[ ] YES [x] NO	
a.) Industrial Discharge	[ ] YES [ ] NO	
b.) POTW (NPDES)	[ ] YES [ ] NO	
c.) Hazardous Waste Generator	[ ] YES [ ] NO	
d.) Air Quality	[ ] YES [ ] NO	
e.) Flammable Materials	[ ] YES [ ] NO	
f.) Aboveground or Underground Storage Tanks (AST/UST)	[ ] YES [ ] NO	
g.) Waste Manifest(s)	[ ] YES [ ] NO	
h.) Other	[ ] YES [ ] NO	
Registration for, or Existing Underground Injection Control (UIC) Systems (dry wells etc.)	[ ] YES [x] NO	
Material Safety Data Sheets	[ ] YES [x] NO	
Community Right to Know Plans	[ ] YES [x] NO	
Risk Assessments	[ ] YES [x] NO	
Safety, Spill Prevention, or Control Plans	[ ] YES [x] NO	
Environmental Reports	[ ] YES [x] NO	
Notices Relating to Past or Present Violations of Environmental Law	[ ] YES [x] NO	
Building or Plans	[ ] YES [x] NO	

DocuSign Envelope ID: 95F14806-2A40-4701-BED9-F50166FFEA29

7. **SUBJECT PROPERTY OPERATIONS/CONDITIONS**

Are you aware of any of the following conditions, either past or present, on the Subject Property?		
Condition	**Response**	**If yes, please describe**
1. Stored Chemicals	☐ YES ☒ NO	
2. Underground Storage Tanks	☒ YES ☐ NO	Several GPR Anomalies indicated in Previous Phase II ESA
3. Aboveground Storage Tanks	☐ YES ☒ NO	
4. Spills or Releases	☒ YES ☐ NO	Based on Soil Samples from Previous Phase II ESA
5. Dump Areas/ Landfills	☐ YES ☒ NO	
6. Waste Treatment Systems	☐ YES ☒ NO	
7. Clarifiers/ Separators	☐ YES ☒ NO	
8. Air stacks/ Vents/ Odors	☐ YES ☒ NO	
9. Floor Drains/Sumps/Dry Wells	☐ YES ☒ NO	
10. Stained Soil/ Impacted Vegetation	☒ YES ☐ NO	Based on Soil Samples from Previous Phase II ESA
11. Electrical Transformers	☐ YES ☒ NO	
12. Hydraulic lifts/ Elevators	☐ YES ☒ NO	
13. Dry Cleaning Operations	☒ YES ☐ NO	Based on Soil Samples from Previous Phase II ESA
14. Wetlands/ Flooding	☐ YES ☒ NO	
15. Oil/ Gas/ Water/ Monitoring Wells	☐ YES ☒ NO	
16. Environmental Cleanups	☐ YES ☒ NO	

8. ADJOINING PROPERTY ENVIRONMENTAL CONCERNS

Are you aware of any of the following conditions, either past or present, Adjacent to the site?		
Condition	**Response**	**If yes, please describe**
Gasoline Stations	☐ Yes ☒ No	
Dry Cleaners	☒ Yes ☐ No	
Industrial Uses	☒ Yes ☐ No	
Other Environmental Concerns	☒ Yes ☐ No	Insecticide Manufacturing

Adjoining Property Uses	Description
North	Vacant Land
South	Commerical and Residential
East	Residential
West	Vacant Land

DocuSign Envelope ID: 95F14806-2A40-4701-BED9-F50166FFEA29

This Page Intentionally Left Blank

APPENDIX C

Previous Environmental Reports

PHASE I ENVIRONMENTAL SITE ASSESSMENT REPORT

Williams & Russell Development
City Block Northwest of the Intersection of N. Williams Avenue and N. Russell Street
Portland, Oregon 97227

July 23, 2020

Prepared For

Prosper Portland
222 NW 5th Avenue
Portland, Oregon 97209

Coles + Betts Environmental Consulting, LLC's Project Number 266

Prepared By:

COLES+BETTS environmental consulting

5741 NE Flanders Street
Portland, Oregon 97213
TELEPHONE: (503) 477-6150

In Collaboration with Reynolds Engineering, LLC

TABLE OF CONTENTS

1. EXECUTIVE SUMMARY 1

2. CONCLUSIONS AND RECOMMENDATIONS 2

3. INTRODUCTION 2
   3.1 Purpose 3
   3.2 Scope of Services 3
   3.3 Special Terms and Conditions 4
   3.4 User Reliance 4
   3.5 Limitations and Exceptions 4
   3.6 Data Gaps 5
   3.7 Significant Assumptions 6

4. CLIENT AND PROPERTY OWNER PROVIDED INFORMATION 6
   4.1 Title Records 6
   4.2 Environmental Liens or Activity and Use Limitation 6
   4.3 Previous Reports/Documents 6
   4.4 Reason for Performing Phase I ESA 7
   4.5 Other 7

5. SITE DESCRIPTION 7
   5.1 Location and Legal Description 7
   5.2 Site and Vicinity General Characteristics 7
   5.3 Detailed Property Description 8
      5.3.1 General Property Setting 8
   5.4 Current Property Use 8
      5.4.1 Summary of Observations on the Property 8
      5.4.2 Asbestos Containing Materials 9
   5.5 Current Use of Adjoining Properties 9
   5.6 Physical Setting Sources 10
      5.6.1 Topography 10
      5.6.2 Geology 11
      5.6.3 Hydrogeology 11
   5.7 Historical Use of the Subject Property and Adjacent Properties 11
      5.7.1 Historical Use of the Subject Property 12
      5.7.2 Historical Use of Adjoining Properties 16

6. RECORDS REVIEW 18
   6.1 State and Federal Regulatory Record Review 18
      6.1.1 Subject Property 20
      6.1.2 Adjoining and Surrounding Properties 21
      6.1.3 Additional Environmental Record Sources 23

7. INTERVIEWS 23

8. ADDITIONAL SERVICES 24

9. ENVIRONMENTAL PROFESSIONALS DECLARATIONS 24

10. GLOSSARY OF ABBREVIATIONS 25

11. QUALIFICATIONS OF ENVIRONMENTAL PROFESSIONALS 26

FIGURES

1 Site Location Map

2 Property and Adjacent Parcels Map

3 Property Historical Features Map

APPENDICES

A Client Pre-Survey Questionnaire and Disclosure

B Site Photographs

C Environmental Data Resources Historical Aerial Photographs

D Environmental Data Resources City Directory, Historic Topographic Maps, and Sanborn Fire Insurance Maps

E Commercial Underground Storage Tank Permits

F Environmental Data Resources Environmental Database Search Report

1. EXECUTIVE SUMMARY

Coles + Betts Environmental Consulting, Inc. (C+BEC) has performed a Phase I Environmental Site Assessment (ESA) in general accordance with the scope of work and limitations set forth by Prosper Portland (the Client), for the vacant city block located northwest of the intersection of N Williams Avenue and N Russell Street, Portland, Multnomah County, Oregon (the "Subject Property" or "Property").

The Phase I ESA was prepared to provide the Client with an assessment concerning environmental conditions (limited to those issues identified in the report), as they exist on the Subject Property. This assessment was conducted using the degree of care and skill ordinarily exercised by environmental science professionals in the evaluation of environmental conditions and in accordance with the American Society of Testing Materials (ASTM) *E 1527-13, Standard Practice for Environmental Site Assessments: Phase I Environmental Site Assessment Process*.

The Property is owned by Legacy Health System and consists of a vacant city block and the southern half of N Knott Street. There is one catch basin in N Knott Street at the northwest corner of the Property and it discharges to the municipal stormwater system below N Vancouver Avenue. There are no drywells registered for the Property in the DEQ Underground Injection Control database, and evidence of drywells was not observed during the site reconnaissance.

The Property's historical operations include dry cleaners, auto station, cattle and insect powder manufacturing, paints and wallpaper, tinning, and miscellaneous manufacturing activities. Former buildings may have had heating oil above-ground storage tanks and/or underground storage tanks, and petroleum fuel stored in underground storage tanks. Legacy Health has owned and operated the Property since the 1970s. Distressed vegetation was observed in historical aerial photographs and during the site reconnaissance.

The adjacent parcels are used for commercial or residential purposes. Residences are located to the east and south. Commercial buildings are located south of the Property, and the Legacy Health System campus surface parking lots and parking garage are located west and north of the Property.

Historical uses of adjacent properties include cleaners and dyeing, electroplating, wallpaper and paints to the north; paints and laundry to the east; automobile repair and paint shop, scrap metal, and machine shop to the south; and a photo shop, auto body shop, and auto service station to the west. Multiple underground storage tanks (heating oil and gasoline storage) were located adjacent to and in the vicinity of the Property.

Regulatory database findings indicate there are multiple historical dry cleaners on the Property, and one historical auto station on the Property. Adjacent regulatory database findings include historical dry cleaners, historical auto stations, leaking underground storage tanks and a Brownfields site.

The former auto service station, dry cleaning and light industrial operations on the Property and the adjacent historical commercial and light industrial practices adjacent to the Property are Recognized Environmental Conditions (RECs).

2. CONCLUSIONS AND RECOMMENDATIONS

The Phase I ESA has revealed evidence of RECs as defined by ASTM E 1527-13 for the Subject Property. Identified RECs include:

REC #1: Historical land uses on the Subject Property, including former automobile service station, dry cleaners, cattle and insect powder manufacturing, paints and wallpaper, tinning, and manufacturing operations, may have impacted near surface soils with solvents, pesticides, petroleum hydrocarbons and metals. Heating oil underground storage tanks and underground storage tanks associated with the historical automobile service station may also be present on the Property.

REC #2: Historical land uses on adjoining properties have the potential to impact soil vapor at the Subject Property. Adjacent operations of concern include cleaners and dyeing, electroplating, wallpaper and paints to the north; paints and laundry to the east; automobile repair and paint shop, scrap metal, and machine shop to the south; and a photo shop, auto body shop, and auto service station to the west, and businesses with underground storage tanks.

Recommendation: Complete a geophysical survey to identify any tanks or suspected underground storage tank locations and the extent of fill, if present (e.g., filled-in basement or fill placed across the Property). A general characterization of the Subject Property should also be conducted to identify risks associated with potential contamination of soil and soil vapor from underground storage tanks and historical practices. If underground storage tanks are on the Property, they are required to be decommissioned per DEQ standards. If drywells are located, they will also require characterization, decommissioning and/or registration. Pending the findings of the geophysical survey and the site investigation activities, a soil vapor survey may be required.

3. INTRODUCTION

Coles + Betts Environmental Consulting, LLC (C+BEC) was retained by Prosper Portland (PP, the Client), to perform a Phase I Environmental Site Assessment (ESA) of the Williams and Russell Development, a city block located northwest of the intersection of N Williams Avenue and N Russell Street, Portland, Multnomah County, Oregon (the Subject Property or the Property herein). The protocol used for this assessment is in general conformance with ASTM E 1527-13 *Standard Practice for Environmental Site Assessments: Phase I Environmental Site Assessment Process*.

On June 26, 2020, Ms. Jill Betts, R.G. of C+BEC, an environmental professional, conducted a site reconnaissance to assess the possible presence of RECs as per ASTM E 1527-13 in connection with the Subject Property. The Phase I ESA investigation also included review of aerial photographs and other historical information; a visual survey of adjacent properties from the Property perimeter and surrounding streets; where possible, physical setting source research; and review of readily available local, state, and federal regulatory records regarding the subject and surrounding properties. Qualifications of personnel responsible for the preparation of this report may be found in Section 11 of this report.

3.1 Purpose

The purpose of this Phase I ESA was to identify evidence of existing or potential RECs (as defined by ASTM Standard E 1527-13) in connection with the Subject Property. C+BEC understands that the purpose the Phase I ESA is to support property acquisition by PP.

Additional environmental issues outside the scope of ASTM Standard E 1527-13 were not evaluated in connection with this Phase I ESA. This Phase I ESA was not intended to identify the presence of or reduce the risk from the presence of mold and/or physical conditions conducive to mold that may pose a risk to buildings and building occupants, radon gas, lead-based paint, lead in drinking water, fluorescent light ballast, wetlands, flood zones, and/or asbestos-containing materials (ACMs). As a service to the Client, C+BEC has completed a visual assessment for suspect ACMs.

As specified in ASTM Standard E 1527-13, C+BEC reviews information from outside sources in the course of a Phase I ESA investigation. The information obtained from these sources is considered by C+BEC to be reliable. C+BEC is not required by the ASTM protocol to independently verify information provided by such sources. Consequently, C+BEC cannot and does not warrant or guarantee the accuracy of information provided by other sources.

Phase I ESAs are not intended to be technically exhaustive and the ASTM prescribed protocol leaves open the possibility that conditions may exist on a Subject Property that could not be identified with the proper application of the methodologies utilized herein.

3.2 Scope of Services

The scope of services for this Phase I ESA was conducted in general conformance with ASTM Standard E 1527-13. C+BEC warrants that the findings and conclusions contained herein were accomplished in accordance with the methodologies set forth in the Scope of Work. These methodologies are described as representing good commercial and customary practice for conducting an Environmental Site Assessment of a property for the purpose of identifying RECs.

No other warranties are implied or expressed.

3.3 Special Terms and Conditions

The work performed is governed by a Contract and Work Order between C+BEC and the Client.

The conclusions and findings set forth in this report are limited in time and scope to the date of the report. The conclusions presented in the report are based solely on the services and methodologies described therein. No tasks or procedures beyond the scope of agreed-upon services or the time and budgeting restraints imposed by the client were performed in connection with the preparation of this report. No subsurface exploratory drilling, discovery, or sampling was conducted under this scope of work.

3.4 User Reliance

This report has been prepared solely for the use of the Client in connection to the Subject Property and in accordance to the limitations and conditions of the executed Services Agreement with the Client, and may not be relied upon any third party or entity without the written consent of C+BEC. Use by any third party shall be at the user's risk.

3.5 Limitations and Exceptions

The purpose of this Phase I ESA is to evaluate the Subject Property for RECs as defined by ASTM Standard E 1527-13. In this regard, the assessment was prepared and implemented using the degree of care and skill ordinarily exercised by, and consistent with, the standards competent environmental science professionals would apply in evaluation of a similar site in vicinity of the Subject Property. In performing such a study, it is understood that a balance must be struck between reasonable inquiry into the Property conditions and cost of an exhaustive evaluation.

No environmental site assessment can wholly eliminate uncertainty regarding potential environmental conditions in connection with a property since the reasonably ascertainable information on which the conclusions and recommendations are based may not adequately describe the current or historical uses and conditions of the property. In addition, the information utilized by C+BEC to facilitate this assessment has been obtained, reviewed, and evaluated from various sources believed to be reliable, including property owners, operators, state and federal agencies, or other knowledgeable persons. Although C+BEC's conclusions, opinions, and recommendations are based in part on such information, C+BEC's services did not include the verification of its accuracy or authenticity. Should such information prove to be inaccurate or unreliable, C+BEC reserves the right to amend or revise its conclusions, opinions, and/or recommendations. Furthermore, no exploratory investigation or chemical analyses was performed during the course of this assessment.

Without limitation, C+BEC does not provide guarantee or certification that the subject site is free of contamination and is not responsible for any changes in environmental standards, practices, or regulations subsequent to performance of these services. In addition, this assessment excludes hazardous substances incorporated into buildings, improvements, or facilities on the property unless otherwise specified. This assessment does not include evaluation for potential off-site vapor intrusion sources. The document herein is a work of opinion and therefore we do not offer any warranty regarding advice, conclusions, or recommendations. In addition, advice, opinions, and recommendations should not be used as a substitute to that of legal counsel.

3.6 Data Gaps

For the purpose of this report data gaps are considered to be the lack of or the inability to obtain information as required by ASTM Standard E 1527-13. Data gaps directly relating to this investigation are detailed below. A discussion of the impact (if any) of these limitations, exceptions, and data gaps to the findings and conclusions of this report are also presented. Any data gaps considered by the supervising environmental professional to be significant are further discussed in this report.

- Previous Property owners could not be located to interview regarding their historical operations on the Property. Based on our knowledge of the history of the area, this data gap is not considered likely to impact the findings of this report.
- Aerial photographs were not available for five-year increments as required by ASTM E 1527-13. However, available aerial photos coupled with other site documentation suggest property uses did not materially change between gaps in the photographic record, and as such, are not considered to likely impact the findings of this report.
- Historical building plans and permits from the City's Bureau of Development Services' Records Department were not available as of the date of this report. Based on the available historical site documentation and available permits on-line at PortlandMaps.com, this data gap is not considered likely to impact the findings of this report.
- Portions of the exterior ground surface were unable to be viewed because they were covered by dense vegetation or houseless encampment activities. Based on the historical permits and other site observations during the site reconnaissance, the obstructed view of portions of the exterior ground surface are not considered to likely impact the findings of this report.
- A complete Title Report was not available as required by ASTM E 1527-13. Based on the knowledge of the history of the area, this data gap is not considered likely to impact the findings of this report.

3.7 Significant Assumptions

C+BEC made the following assumptions in the preparation of this report:

- Groundwater flow direction was inferred from available documentation such as well log, topographic information, regulatory file notation, and our professional experience. The actual groundwater flow direction was not verified and may be influenced by a number of factors outside the scope of this investigation.
- Information obtained from regulatory and/or enforcement-agencies during the course of this investigation are assumed to be complete, accurate, and current.
- Information obtained regarding land use limitations and environmental liens, where provided, are assumed to be complete, accurate, and current.
- C+BEC assumes all information obtained through interviews to be complete, unbiased, and accurate to the best ability of the interviewed parties.

4. CLIENT AND PROPERTY OWNER PROVIDED INFORMATION

4.1 Title Records

A Title Report was not available for the Property. Additional information regarding the Property is discussed in the appropriate sections of this report. Please see *Section 3.6, Data Gaps*.

4.2 Environmental Liens or Activity and Use Limitation

A review of the Subject Property environmental database records, and interviews with the County Tax Assessment Office and the property owner indicate there are no liens on the property. There is no DEQ activity and use limitations for the Property.

Mr. MinNefer Mernahkem, a representative of the Client, completed a Phase I ESA Pre-Survey Questionnaire and Disclosure Statement (Appendix A). He indicated he was not aware of any liens or Activity and Use Limitations associated with the Property. Mr. Ali Sadri, a representative of the Property owner, was not aware of any liens or Activity and Use Limitations associated with the Property.

4.3 Previous Reports/Documents

The Property owner, Legacy Health System, did not have any previous reports or documents regarding the Property's history or environmental conditions.

4.4 Reason for Performing Phase I ESA

C+BEC was contracted by the Client to conduct this Phase I ESA prior to the redevelopment of the Property.

4.5 Other

Any specialized knowledge, commonly known or reasonably ascertainable information regarding the Subject Property and vicinity conveyed to C+BEC by the Client (if any) is included in the applicable section(s) of this report.

5. SITE DESCRIPTION

5.1 Location and Legal Description

The approximately 2.24-acre Subject Property is a city block owned by Legacy Health System located northwest of the intersection of N Williams Avenue and N Russell Street in Portland, Multnomah County, Oregon (Figure 1). The property consists of the entire city block and the southern half of Knott Street (Tax Lot 1N1E27AC 4100 and the adjacent southern half of N Knott Street, and the portion of Tax Lot 1N1E27AC 1800 south of the midline of N Knott Street) (Figure 2). The property is bounded on the north by N Knott Street, on the east by N Williams Avenue, on the south by N Russell Street, and on the west by N Vancouver Avenue.

The Property is a grass-covered vacant lot. The Property is zoned as Commercial Mixed Use 2 (CM3dm(MU-U)) Land.

5.2 Site and Vicinity General Characteristics

The Subject Property is located in Portland within a mixed commercial- and residential-use area (Figure 2). N Williams Avenue bounds the Property to the east beyond which are multiple residential properties. A mid-rise residential building is located southeast of the Property beyond the intersection of N Russell Street and N Williams Avenue, and residences are also located northeast of the Property beyond the intersection of N Knott Street and N Williams Avenue. Commercial properties bound the Property to the south beyond N Russell Street, with one multi-story building that is both commercial and residential use. Two commercial buildings and their associated parking lots are located southwest of the Property beyond the intersection of N Vancouver Avenue and N Russell Street. A surface level parking lot and multi-story parking lot building are west and northwest of the Property beyond N Vancouver Avenue and the intersection of N Knott Street and N Vancouver Avenue, respectively. A surface level parking lot, grass-covered vacant lot, and the northern half of N Knott Street are located north of the Property.

5.3 Detailed Property Description

Ms. Jill Betts, R.G. of C+BEC conducted a site survey of the Subject Property on June 26, 2020. The Property was inspected for visual evidence of contamination, for improper waste disposal, for the potential presence of PCBs, and for potential USTs. Legacy Health System granted access to the Property. The ground reconnaissance consisted of observation of the periphery and interior portions of the Property and visual reconnaissance of adjoining sites from public access areas.

5.3.1 General Property Setting

The Property is a grass-covered vacant lot with two asphalt-paved driveway entrances located on the northern portion of the Property. There are no buildings on the Property. A sign is located on the southeast corner of the Property. The Property is generally level.

Based on one-call utility locate markings observed during the site reconnaissance, the catch basin at the northwest corner of the Property discharges to the municipal stormwater system that runs east-west below N Knott Street along the northern Property boundary. The catch basin ultimately discharges to the municipal system below N Vancouver Ave. An electrical power line conduit is also located below N Knott Street along the northern Property boundary, and electrical utility vaults and boxes are located north of the Property in the grass covered lot. Visible evidence of water and sanitary sewer lines were not observed.

The Property conditions, structures, and other items of interest are indicated on Figure 2 and in Site Photographs appended to this Report (Appendix B).

5.4 Current Property Use

The Property is owned by Legacy Health System. The lot is vacant and is used for community gatherings on an annual basis.

5.4.1 Summary of Observations on the Property

Visual observations made during the site reconnaissance are summarized in the table below, along with a determination whether any observations are considered a REC for the Property. Locations of items discussed below are indicated on Figure 2. Photographs of the Subject Property are included in Appendix B.

Condition	Observed?	Explanation	REC?
Hazardous Substances/ Petroleum Products/ Drums/ Suspicious Containers	No	*De minimis* staining was observed at some paved driveway locations. There was no evidence of a significant release. Suspicious containers were not observed.	No No

Condition	Observed?	Explanation	REC?
Other Possible Indicators of Hazardous Substance Impacts	No	Groundwater monitoring wells, stained soils, and odors were not observed.	No
Underground Storage Tanks (USTs)	No	Fill ports and vent pipes were not observed during the site reconnaissance.	No
Above-ground Storage Tanks	No	Above-ground storage tanks (ASTs) were not observed.	No
Septic Tank	No	Evidence of a septic tank was not observed. It is unknown whether former structures on the Property were connected to the sanitary sewer.	No
PCB-containing Electrical Equipment	Yes	Pole-mounted transformers were observed adjacent to the Property. Evidence of a release was not observed.	No
Sumps/Drains/ Drywells	No	One catch basin was observed on the northwest corner of the Property. There was no evidence of a release at or in the catch basin. The catch basin discharges to the municipal storm sewer utility line below N Knott and ultimately into the municipal storm sewer line below N Vancouver Avenue.	No
Wells	No	Potable water wells or groundwater monitoring wells were not observed on the Subject Property.	No
Standing Water/Pits/Ponds/ Lagoons	No	Standing water, pits, ponds or lagoons were not observed.	No
Undocumented Fill	No	Fill material was not observed.	No
Staining/Odors	No	Oil stains were observed in the asphalt-covered driveways. They were *de minimis* and not of environmental concern to the Property.	No
Stressed Vegetation	Yes	Stressed vegetation was observed. The location coincides with historical Property uses that may be of environmental concern.	**YES**
Asbestos Containing Materials (ACMs)	No	Suspect ACMs were not observed. For additional details regarding ACMs on the Property please see *Section 5.4.2.*	No
Hydraulic Equipment	No	Hydraulic equipment was not observed.	No

5.4.2 Asbestos Containing Materials

Asbestos containing materials (ACMs) are considered beyond the scope of a Phase I ESA conducted in accordance with ASTM E 1527-13, but as a service, we have been included this as a non-scope consideration. Asbestos is a U.S. Environmental Protection Agency (EPA)-regulated substance that has historically been used in building materials, examples of which include, but are not limited to, insulation, ceiling tiles, floor tiles, roofing materials, and various mastics. There are no buildings on the Property. Suspect ACMs were not identified during the site reconnaissance.

5.5 Current Use of Adjoining Properties

The use of the parcels adjacent to the Subject Property are listed below. Please refer to Figure 2.

- North: The northern half of N Knott Street, beyond which were an asphalt-covered parking lot with landscaping, a vacant grass-covered lot with electrical utility boxes, and subgrade utility vaults on the vacant lot's southwest corner.
- Northeast: Intersection of N Williams Avenue and N Knott Street, beyond which is a single-story Legacy Emanuel residential housing unit.
- East: N Williams Avenue, beyond which is the single-story Meyers Court apartments and associated parking lot.
- Southeast: Intersection of N Williams Avenue and N Russell Street, beyond which is a multi-story residential building (Unthank Plaza).
- South: N Russell Street, beyond which are the multi-story Urban League of Portland building (10 N Russell Street), Philbin Rebuilt Products, Inc. a battery charger repair service, electric tool repair, and gas analyzers, connectors, and scopes sales and repair (28 Russell Street), and Sloan's Bar and Restaurant (36 N Russell Street).
- Southwest: Intersection of N Vancouver Avenue and N Russell Street, beyond which are a single-story Columbia Gorge Model Railroad Club building and parking lot with landscaping (2505 N Vancouver Avenue Street) and a single-story OHSU dental clinic and its associated parking lot (214 N Russell Street).
- West: N Vancouver Avenue, beyond which is an asphalt covered parking lot and landscaping that is part of the Legacy Emanuel Hospital campus.
- Northwest: Intersection of N Knott Street and N Vancouver Avenue, beyond which is a multi-story parking garage that is part of the Legacy Emanuel Hospital campus.

Based on the visual survey of the adjoining parcels from the Subject Property perimeter and surrounding streets, conditions that could represent a REC for the Property (*i.e.,* leaking waste containers, poorly managed industrial sites) were not observed.

5.6 Physical Setting Sources

5.6.1 Topography

According to the USGS topographic map (1995), the Subject Property is located at approximately 155 feet above mean sea level (MSL) and is relatively flat. The nearest water body, the Willamette River, is located approximately 0.55-mile southwest of the Property.

5.6.2 Geology

According to the *Geologic Map of the Portland Quadrangle, Multnomah and Washington Counties, Oregon and Clark County, Washington* (1991) (Beeson and others), the soils in the vicinity of the Property were underlain by Quaternary Fine-grained facies of coarse sand to silt deposited by catastrophic floods.

Boring logs from nearby site investigation activities (i.e., within two blocks of the Property) indicate silts, clay and sands are within the upper 33 feet with sandstone and sand and gravel between 33 and 75 feet, with sandstone and clay between 75 and 155 feet below ground surface (bgs), and sand, boulders, and gravel between 155 and 260 feet bgs. Basalt was encountered between 260 and 400 feet bgs.

5.6.3 Hydrogeology

Based on the topography of the Subject Property and vicinity, the Subject Property's proximity to surface waters, and information obtained from well log data from Environmental Data Resources (EDR), and the Oregon Water Resources Department (OWRD), local groundwater is inferred to flow to the southwest towards the Willamette River.

OWRD, EDR, and DEQ records indicate there are no potable or groundwater monitoring wells on the Property.

According to the OWRD well logs for groundwater monitoring wells and geotechnical borings installed on and in the vicinity of the property, static groundwater was encountered to depths between 6 feet and 163 feet bgs and first water was encountered between 5 feet and 206 feet bgs. Portlandmaps.com indicates groundwater is between 80 feet and 120 feet bgs below the Property. Boring logs from nearby drilling activities did not encounter groundwater within the upper 35 feet.

5.7 Historical Use of the Subject Property and Adjacent Properties

C+BEC reviewed the following *practically reviewable* historical information sources to determine the history of the Property and surrounding parcels for this report:

Media	Source	Years (if applicable)
Tax Assessment Records	Multnomah County Assessment and Taxation Department	Property is in the Railroad Shops Addition; initial development date not listed.
Survey Maps & Records	Online resources including Multnomah County Library, Oregon Historical Society, and Vintage Portland	1962 historical photograph showing Billy's Cleaners on 5 N Russell St.

Building Permits and Plans	Portland Building Development Services Records (PortlandMaps.com)	No building permits or plans were available for the subject property. Twenty-three nearby UST permits were available, including 2 for the subject property. One for 7 N Russell dated November 22, 1949 for the installation of an oil burner but no UST. Another for 15 N Russell also dated November 22, 1949 for the installation of an oil burner with an integrated 5-gal fuel tank.
Aerial Photos	EDR	1936, 1948, 1951, 1955, 1960, 1963, 1970, 1975, 1981, 1994, 2000, 2005, 2009, 2012, 2016.
Reverse City Directories	EDR	1924, 1930, 1935, 1940, 1946, 1950, 1955, 1960, 1965, 1970, 1975, 1981, 1985, 1992, 1994, 1999, 2004, 2005, 2009, 2014, 2017
Topographic Maps	USGS (from EDR)	1897, 1905, 1940, 1954, 1961, 1970, 1977, 1995, and 2014.
Sanborn Fire Insurance Maps	EDR and Multnomah County Library Online Databases	1889, 1901, 1909, 1924, 1950, and 1969.
Commercial UST Permits	Portland Fire Bureau (PortlandMaps.com)	Twenty-three nearby UST permits were identified, including 2 for the subject property. One for 7 N Russell dated November 22, 1949 for the installation of an oil burner but no UST. Another for 15 N Russell also dated November 22, 1949 for the installation of an oil burner with an integrated 5-gal fuel tank.
Newspaper Articles Regarding Environmental Incidents at the Property	http://infoweb.newsbank.com Archives of The Oregonian were searched.	Such articles were not found.
Previous Environmental Reports	No previous reports or documents were provided for the Property	

Historical aerial photographs of the Subject Property are Included in Appendix C. Reverse city directories, topographic maps, and Sanborn Fire Insurance Maps provided by EDR are included in Appendix D. Commercial UST permits are included in Appendix E.

5.7.1 Historical Use of the Subject Property

Below is a timeline summary of historical uses of the Property based on document(s) reviewed.

Document(s) Reviewed	Notes
1889 Sanborn Map & 1897 Topographic Map	Two structures are shown along Russell Street in the Sanborn Map. One is a residential dwelling and another is a storefront with a residential dwelling. An awning for the storefront extends south into the Russell Street right-of-way. No address numbers are shown for the structures. The Topographic map does not show any structures, but shows development of the Albina neighborhood with several structures on adjoining properties.
1901 Sanborn Map & 1905 Topographic Map	Approximately ¼ of the block is shown in the Sanborn Map as developed: one dwelling in the north central portion of the block, 3rd Baptist Church in the northwest corner of the block (258 N Knott Street), a cattle and insect powder manufacturing and storage building (255 & 257 N Russell Street) in the southwest corner of the block, the Hill Block Building in the southeast corner along with several storefronts along Russell Street, including one listing Paints & Wall Paper (269 ½ N Russell Street). The church and Hill Block Building marked as having hot air heaters. The central and northeast portions of the block are undeveloped. The topographic map shows similar development on the block, except structures on the western portion of the block (i.e., the Church and manufacturing/storage building) appear oriented along Vancouver Avenue vs. Knott and Russell Streets, respectively.
1909 Sanborn Map	The dwelling, 3rd Baptist Church, and Hill Block Building (with adjacent storefronts along Russell St) are still present, and large structures are now present north of the Hill Block Building to Knott Street along Williams Avenue. Both of the new structures are listed as having steam heat. One of the previous storefronts along Russell Street (center block) expanded into a larger structure with two storefronts, while another is listed as a Tinning shop (265 N Russell Street). The Paints & Wall Paper shop is no longer listed. The insect powder manufacturer building in the southwest corner of the block is no longer present, and two vacant structures are now present along Vancouver Avenue.

Document(s) Reviewed	Notes
1924 Sanborn Map	The 3rd Baptist Church expanded to the east and is marked as having furnace heat. The address numbers for the Church are listed as 254 & 256. New structures are now present around the dwelling in the north central portion of the block: a residential flat to the west, auto garages to the south, and two storefronts listed as Mixing and Concrete Works to the east. The northeastern-most storefront is listed as a bank, and the northern portion of the Hill Block Building is listed as a Painting shop (on 2nd floor, 235 & 237 N Williams Avenue). The Tinning storefront along Russell Street is no longer listed, but Paint & Wall Paper, Paint Storage, and Carpenter with an auto garage are listed on expanded structures in the south-central portion of the block (263 & 265 N Russell Street). The former vacant structures in the southwest corner of the block are no longer present and have been replaced with a creamery, storage rooms, and auto garages.
1935, 1940 and 1946 City Directories, 1936 Aerial Photograph & 1940 Topographic Map	The resolution of the aerial photo is poor but shows the block almost entirely developed with the exception of the west central portion of the block along Vancouver Avenue. The southwest corner of the block had been removed for the reconfiguring of Vancouver Avenue. A building with an awning (Red Arrow Service Inc gas/Stull Albert M gas station at 2608 N Vancouver Avenue) is present on the southwest corner of the block along Vancouver Avenue. The city directories list Demme Bros Paint Wholesale/ACME Glass & Glazing at 35 N Russell Street. The block is shaded in the topographic map indicating dense development.
1950 Sanborn Map, 1950 City Directory & 1948 and 1951 Aerial Photographs	*(Note: street addresses were renumbered in 1933.)* The Sanborn Map shows the Church in the northwest corner of the block listed as Hughes Memorial M. Church. The Mixing shop along Knott Street is shown as a generic storefront and the adjacent Concrete Works shop is shown as Cold Storage. The bank at the corner of Knott Street and Williams Avenue is no longer present. One of the storefronts midblock on Williams Avenue is listed as Cleaner Manufacturing on the 2nd floor (2639 N Williams Avenue). The Paints & Wall Paper facility operations expanded to the north and now list Paint Storage and Paint Warehouse 35 & 37 Russell Street). Structures along Vancouver Avenue have been removed to accommodate the Vancouver Avenue reconfiguration, and only the building formerly listed as a creamery is present along Russell Street. A small structure is now present adjacent west of the former creamery and is listed as Gas & Oil (Red Arrow Service, 2608 N Vancouver Avenue). Associated Cleaners is listed in the city directory at 2653 N Williams Avenue. Land use observed in the aerial photos appear similar to the 1940 photo.

Document(s) Reviewed	Notes
1954 Topographic Map, 1955 City Directory & 1955 Aerial Photograph	Associated Cleaners is listed at 2653 N Williams Avenue. The topographic map shows dense development of the block and lists the Church in the northwest corner of the block. Land use observed in the aerial photo appears similar to the 1948 and 1951 photos.
1960 and 1963 Aerial Photographs, 1960 City Directory, 1961 Topographic Map & 1962 Historical Site Photograph	Land use appears unchanged in the aerials and topographic map. The historical photo shows the Hill Block Building looking north/northwest from Williams Avenue. The second storefront in the historical photo on Russell Street is Billy's Cleaners (5 N Russell Street), which is also listed in the city directory as Billy's Dry Cleaning.
1965 and 1970 City Directories, 1969 Sanborn Map, 1970 Aerial Photograph & 1970 Topographic Map	The land use appears unchanged in the Sanborn Map and aerial photo, except the Church in the northwest corner of the block and the gas station in the southwest corner of the block have been removed. Structures in the northeast corner of the block at 18 to 22 N Knott Street and 2643 to 2657 N Williams Avenue are listed in the Sanborn Map as "fire ruins" and "vacant & damaged by fire", respectively. Demme Bros Paint Wholesale is listed in the city directory at 7 N Russell Street. The topographic map shows the block is developed, including showing the Church.
1975 Aerial Photograph & 1977 Topographic Map	The topographic map shows development and the presence of a church and a small road off Vancouver Avenue; however, the aerial, though the resolution is poor, shows developments on the block had been almost completely removed. The residential structures in the north central portion of the block appear to remain.
1981 Aerial Photograph	Except for a few existing trees in the north central portion of the block and a row of new trees along Russell Street and Vancouver Avenue, land use on the block appears unchanged.
1994 Aerial Photograph & 1995 Topographic Map	Except for the topographic map no longer showing a church, land use appears unchanged.
2000 and 2005 Aerial Photographs	By 2000, the western portion of the block is a gravel lot used as trailer and equipment storage. The eastern portion shows storage/dumping of dirt and debris, with some trash present. By 2005, the block is again cleared and vacant. Vegetation persistently appears sparse/distressed in notable areas on the block: the northwest corner of the block (former Church area), the southwest corner of the block (former cattle & insect powder manufacturer and gas & oil station area), and the south-central portion of the block (former paints & wall paper & tinning area).

Document(s) Reviewed	Notes
2009 and 2012 Aerial Photographs	The block was again covered with gravel in 2009 and used partly as construction staging and off-street parking (additional discussion regarding construction station is provided in Section 7 - Interviews). Two concrete aprons were installed along Knott Street and used as an entrance and exit to the lot. Vehicles, job trailers, equipment, utility pipe, and aggregate piles have been stored on the block. In 2012, the block was largely used as off-street parking.
2014 Topographic Map & 2016 Aerial Photograph	The asphalt aprons remain, but the block has been cleared and revegetated. Vegetation still appears sparse in previously noted areas.

Based on our review, historical land use on the Williams & Russell Block has predominantly been a mix of residential and commercial but has also included some light industrial operations. Historical land uses have included operations that utilize hazardous materials or produce hazardous materials waste. These operations include (with contaminants of concern in parentheses):

- Cattle and Insect Powder Manufacturing (pesticides, metals)
- Paints & Wallpaper; two locations (solvents, metals)
- Cleaners; two locations (solvents)
- Tinning (metals, acids)
- Gas & Oil (petroleum hydrocarbons, metals)
- Manufacturing; non-specific (solvents, metals)

The former church was listed as having furnace heat, which may have used an above-ground storage tank (AST) or UST. Similarly, ASTs or USTs may have been used for the Gas & Oil station. Heating oil tanks may also be associated with other buildings. It is unknown if UST are present on the Property.

Off-street parking, equipment storage, and storage/dumping of dirt & debris on the block have the potential to adversely impact surface soils and vegetation in several areas is persistently sparse and may possibly be distressed from contamination.

The identified historical hazardous materials operations on the block, the potential for USTs to be present on the block, and the potential for surfaced soils to have been adversely impacted are considered RECs for the Property.

5.7.2 Historical Use of Adjoining Properties

By review of the standard historical sources referenced above, the historical uses of the adjoining properties are summarized below.

North: Residential development is observed on blocks north of the Property by at least 1897. In-fill residential development is visible with increasing

commercial development largely along Williams Avenue. Commercial operations with potential environmental concern included cleaning & dyeing, wallpaper & paints, a fuel shed, sheet metal works and electroplating. By 1936, two small buildings are present on the block northwest of the Property along Vancouver Avenue and appear to be gas stations. By 1963, the majority of structures on this block had been removed and the lot was being used for surface parking. By 1969, structures in the central portion of the block to the north of the Property had been removed but commercial buildings along Vancouver Avenue and Williams Avenue remained. The remaining structures on the block to the northwest were removed by 1975 and remaining structures on the block to the north were removed by 1981 and the western portion of the lot was used for surface parking. By 1994, commercial structures along Williams Avenue on the block to the northwest had been replaced with residential developments. The block to the northeast was redeveloped with a parking garage sometime prior to 2005. Land use appears unchanged through present day.

East: Residential development is observed on blocks east of the Property by at least 1889. Increasing commercial development is visible in the early 1900s on blocks to the east and southeast along Williams Avenue and Russell Street. In-fill residential development is observed on remaining portions of the block to the southeast. Commercial operations with potential environmental concern included paint and wallpaper shops, painting and a laundry. An electric substation is present in the central portion of the block to the east of the Property by at least 1936 and operations appeared to have expanded to the east by 1960. By 1975, most structures on the blocks to the east and southeast of the Property had been removed, with the substation and a few commercial structures remaining. By 1981, all of the structures these blocks, except for the substation, had been removed and the western portions of both blocks had been redeveloped with commercial structures. The substation operations appear to have expanded further, occupying the eastern two-thirds of the block. Residential developments are present on the perimeter of the block to the southeast of the Property in 1994. Land use appears unchanged through present day.

South: Development is observed on the blocks to the south and southwest of the Property by at least 1889. The Albina Public School is on the block to the south of the Property and a Scandinavian Methodist Church is on the block to the southwest; residential development is observed on the blocks beyond. By 1901 the school has expanded and listed as the Williams Ave Public School and the Scandinavian Church had been replaced with a row of storefronts along Russell Street. By 1924, the school had been removed from the block to the south and the northeastern corner of the block had been redeveloped with group of commercial storefronts, one listed as a clothes cleaners. By 1936, the reconfiguration of Vancouver Avenue caused the removal of structures on the northeast corner of the block to the southwest of the Property. Commercial development on the block to the south expanded to the

west, and included auto painting, auto repair, and a machine shop. By 1960, structures on the northern portion of the block to the southwest of the Property appear to have been removed and replaced with a small commercial building listed as a restaurant. In 1969, undeveloped land on the block to the south of the Property is listed as a scrap metal yard. A commercial building was constructed on the block southeast of the Property by 1970, and the restaurant is no longer present by 1975. A building was constructed on the block to the south in the scrap metal yard by 1981, which later expanded sometime by 1994. Land use appears unchanged through present day.

West: Development is observed on the block to the west of the Property by at least 1889. Commercial development is visible along Vancouver Avenue in the early 1900s. Commercial operations with potential environmental concern include a photo shop, sign painting, pipe bending and welding, and an auto garage with an office listed with stove heat. By 1950, the auto garage listed gas and oils in the southeast corner of the building and by 1969, the building was listed as an auto body shop without gas and oils. By 1975, structures on the block appear to have been removed. The block appears to be used for material and vehicle/equipment storage through 2000. By 2005, most of the lot was developed into paved parking with a small building. Except for a small community garden in the southwestern portion of the block developed sometime before 2012, land use appears unchanged through present day.

Historical records indicate the historical practices at adjacent parcels may be of environmental concern to the Property if hazardous substances were released, and vapors migrate onto the Property, this would constitute a REC for the Property.

6. RECORDS REVIEW

6.1 State and Federal Regulatory Record Review

C+BEC reviewed contracted with Environmental Data Resources, Inc. (EDR) to conduct a search of regulatory databases within the search radii specified in the ASTM standard. The results of EDR's search, including a map showing the spatial distribution of identified sites with respect to the Subject Property are included in Appendix F. The environmental records for the Property and nearby sites are presented in the appropriate sections below. Due to inherent inaccuracies in the zip code information for these lists, it is possible that one or more sites within the 1.0-mile radius of the Property were missed during the records search.

Regulatory review resources pertinent to the Property, and those required by ASTM Standards, are summarized as follows, and noted further below where appropriate.

Databases Searched by EDR	Property Listed in Database?	Site(s) Located Within Search Distance?
One Mile Search Distance		
Federal NPL Site List		
Federal CORRACTS		
Federal De-listed NPL Site List		
Oregon ECSI List		X
Oregon Confirmed Release Lease and Inventory		X
EDR Manufactured Gas Plant		
Half-Mile Search Distance		
Federal CERCLIS List		
Federal CERCLIS NFRAP List		X
Federal RCRIS TSDF List		
DEQ LUST Database List		X
DEQ SWF List		X
Oregon Engineering Controls List		X
Oregon Institutional Controls List		X
Oregon Brownfields		X
Federal Engineering Controls List		
Federal Institutional Controls List		
Federal Brownfields Program Sites List		X
Quarter-Mile Search Distance		
DEQ UST Database List		X
State Fire Marshal AST List		X
Federal RCRIS Generators List		X
Federal RCRA NonGenerators List		X
Oregon Manifest		X
EDR US Historical Auto Stations	X	X
EDR and Oregon US Historical Cleaners	X	X
Subject Property		
Facility Index System (FINDS)		X
Enforcement & Compliance History Information (ECHO)		X
Federal ERNS List		
Oregon Emergency Response Information System (ERIS) Spills List		X
Oregon Building Codes Division Drug Lab Cleanup Program List		
Oregon State Fire Marshal's Office HSIS List		X
Oregon NPDES Permit		

Notes:
CORRACTS – Corrective Action Report
CERCLIS -Comprehensive Environmental Response, Compensation, and Liability Act
DEQ – Oregon Department of Environmental Quality
ECSI – Environmental Cleanup and Site Investigation
ERNS –Emergency Response Notification System
HSIS – Hazardous Substance Information Survey
LUST – leaking underground storage tank
NPDES – National Pollutant Discharge Elimination System

NPL – National Priorities List
RCRA – Resource Conservation and Recovery Act
RCRIS – Resource Conservation and Recovery Information System
SWF – solid waste facility
TSD – transfer and storage disposal
UST – underground storage tank

6.1.1 Subject Property

The Subject Property is not listed in EDR's government environmental regulatory database search; however, it is listed in EDR's proprietary historical auto stations and dry cleaners records as listed below. Their locations on the Property (Site A) are indicated in Figures 2 and 3.

Historical Auto Stations:

Red Arrow Service, Inc., 2608 N Vancouver Avenue (Southwest corner of the Property).

The auto station was in service between at least 1935 and 1940.

Historical Dry Cleaners:

Billy's Dry Cleaning, 5 N Russell Street (Southeast corner of the Property).

The dry cleaners establishment was in service in at least 1960.

Perkins Cleaners, 11 N Russell Street (Southeast corner of the Property).

The dry cleaners establishment was in service in at least 1950.

Associated Cleaners, 2653 N Williams Avenue (Northeast corner of the Property).

The dry cleaners establishment was in service between at least 1950 and 1955.

Please see Section 5.7 for additional details regarding the historical business practices on the Property.

EDR incorrectly identified one site (PacifiCorp DBA Pacific Power & Light Co at 44 N Knott Street) as located on the Property. Instead, the site is an electric substation located a half block east at 44 NE Knott Street, approximately 200 feet east of the Property. The site is listed in the FINDS, ECHO, HSIS, Manifest and Spills databases as a certified exempt small quantity hazardous waste generator and no violations were listed for this site. The lack of violations indicate this site's hazardous waste storage and generation is not likely to be of environmental concern to the Property. In 1997, an electrical equipment fire resulted in a 960-gallon spill of an unreported material at the substation. Due to the depth

to groundwater (at least 80 feet bgs) and the distance from the Property, the spill is not likely to be of environmental concern to the Property. Based on the above, the PacifiCorp electric substation at 44 NE Knott is not of environmental concern to the Property (See *Section 6.1.2.)*.

6.1.2 Adjoining and Surrounding Properties

EDR identified three adjacent properties that were listed in EDR's government environmental regulatory database search. These properties are described below and their locations are indicated in Figure 2.

To the North:

Gilt Edge Dyeing and Cleaning Works, Historical Dry Cleaners, 19 N Knott Street (Site B, Adjacent north of the Property beyond N Knott Street).

The dry cleaners establishment was in service between at least 1935 and 1940.

To the Northeast:

LAC A-Wonicia Cleaning and Pressing, Historical Dry Cleaners, 2716 N Williams Avenue (Site C, Adjacent northeast of the Property beyond the intersection of N Knott Street and N Williams Avenue).

The dry cleaners establishment was in service between at least 1960 and 1981.

Heating Oil Tank, LUST No. 26-91-0375, NE Corner of N Williams Street and N Knott Street (Site D, Adjacent northeast of the Property beyond the intersection of N Knott Street and N Williams Avenue).

One 300-gallon heating oil UST was decommissioned by removal in September 1991, and approximately 36 cubic yards of petroleum contaminated soil was removed and transported to Hillsboro Landfill for disposal. Groundwater was not encountered during soil removal activities. Confirmatory soil sampling indicates the highest concentration detected was 199 parts per million (ppm), which was below the Level 2 Soil Matrix Cleanup Level of 500 ppm for diesel/oil. This detected concentration of heating oil in soil (199 ppm) is also below the current, most conservative DEQ Risk-Based Concentration of 1,100 ppm for diesel/oil. DEQ issued a No Further Action letter for a Soil Matrix Cleanup in October 1992. Based on the above, this site is not likely to be of environmental concern to the Property.

To the East:

Swimmer Louis, Historical Dry Cleaners, 2628 N Williams Avenue (Site E, Adjacent east of the Property beyond N Williams Avenue).

The dry cleaners establishment was in service in at least 1935.

To the Southeast:

Self Service Laundry, Historical Dry Cleaners, 2518 N Williams Avenue (Site F, Adjacent southeast of the Property beyond the intersection of N Russell Street and N Williams Avenue).

The dry cleaners establishment was in service between at least 1950 and 1955.

U Neek Cleaners, Historical Dry Cleaners, 2 and 4 NE Russell Street (Site G, Adjacent southeast of the Property beyond the intersection of N Russell Street and N Williams Avenue).

The dry cleaners establishment was in service between at least 1950 and 1960.

To the South:

PCRI, US Brownfields, 10 N Russell Street, (Site H, Adjacent and south of the Property beyond N Russell Street).

A site assessment was conducted in January 2013 to determine whether a 1,750-gallon heating oil tank was present in the right-of-way east adjacent to the site, and whether further assessment was required. The site assessment determined a 2,500-gallon underground heating oil tank was present, and soil tests did not indicate the tank had released petroleum to the subsurface. The tank was subsequently decommissioned however there are no UST decommissioning records available. Based on the lack of a release from the tank, it is unlikely this leaking heating oil tank represents an environmental concern for vapor and/or contaminant migration onto the Property**.**

To the West:

Stevens and Wilson, Historical Auto Station, 2607 N Vancouver Avenue (Site I, Adjacent west to the Property beyond N Vancouver Avenue).

The dry cleaners establishment was in service between at least 1935 and 1940.

Oregon Rug and Mattress Co., Historical Dry Cleaners, 2651 N Vancouver Avenue (Site J, Adjacent west to the Property beyond N Vancouver Avenue).

The dry cleaners establishment was in service between at least 1960 and 1970.

Heating Oil Tank, DEQ LUST No. 26-19-0008, 2667 N Vancouver Avenue (Site K, Adjacent and west beyond N Vancouver Avenue).

A heating-oil tank was decommissioned by removal in January 2019 after it was encountered during excavation activities for a utility vault installation. Oily water leaked out of the punctured tank to the subsurface soils and was removed from the excavation by a vacuum truck. Approximately 3.56 tons of contaminated soil were subsequently removed from the tank excavation and transported to Hillsboro Landfill for disposal. Groundwater was not encountered during excavation activities. Confirmatory soil sampling from the east wall, northeast floor, and southeast floor of the excavation did not detect heating oil above laboratory reporting limits (i.e., 25 ppm). Based on these data the contaminated soil was successfully removed and the remediation activities meet DEQ Soil Matrix Cleanup Standards. DEQ approved the heating oil tank certification and cleanup on January 28, 2019. Based on the confirmatory soil sampling data and certified soil matrix cleanup approved by DEQ, it is unlikely this leaking heating oil tank represents an environmental concern for vapor and/or contaminant migration onto the Property.

The adjacent historical industrial, automobile service stations and dry cleaners may have released hazardous substances to the subsurface and these vapors may need to be evaluated. This constitutes a REC for the subject Property.

427 additional regulatory sites within a mile radius were identified by EDR's government database search to be of possible environmental concern to the Property. These properties were eliminated as an environmental concern for the Property based on their No Further Action (NFA) status, distance from the Property, and/or hydrogeologic-cross or -down-gradient location from the Property.

6.1.3 Additional Environmental Record Sources

In addition to State and Federal regulatory agencies local agencies, the county tax assessor, local fire district, and local and county building/planning departments were contacted by C+BEC in the course of this investigation. Information obtained from these sources is included in the applicable sections of this report.

7. INTERVIEWS

Interviews were conducted with the following individuals. Findings from these interviews are discussed in the applicable sections of this report.

- Property Owner Representatives – Mr. Ali Sadri, Corporate Director of Planning, Design and Construction
- Multnomah County Assessment and Taxation - Staff
- City of Portland Fire Marshal – Staff via On-Line Portal
- City of Portland Bureau of Development Services – Staff via On-Line Portal

On June 25, 2020, C+BEC interviewed Mr. Ali Sadri, a representative of the Property Owner. Mr. Sadri indicated he has been with Legacy Emanuel Health for approximately 14 years and did not know of any USTs, ASTs, dump sites, spills, environmental permits or notices, significantly lower-than-comparable property purchase or lease price, or environmental liens on the Property. Furthermore, he was not aware of any pending, threatened, or past litigation or administrative proceedings relevant to hazardous substances or petroleum products in, on, or from the Property, nor was he aware of any notices from any government entity regarding possible violation of environmental laws or possible liability relating to hazardous substances or petroleum products. Mr. Sadri was not aware of any historical documentation, nor could he locate any for the Property. Mr. Sardi indicated construction staging operations occurred on the Property between 2009 and 2011. A geotextile fabric was placed across the vacant block, 6 inches of compacted gravel were laid on top of the fabric, and construction materials were stored on the lot for approximately 14 months. The construction materials included building exterior materials, Conex storage trailers, and metal/steel work. Occasionally transport vehicles would enter the Property to move materials or for parking. The gravel and geotextile fabric were removed after the completion of construction activities.

8. ADDITIONAL SERVICES

Additional services were not completed.

9. ENVIRONMENTAL PROFESSIONALS DECLARATIONS

We, Michael Reynolds and Jill Betts, declare that, to the best of our professional knowledge and belief, we meet the definition of Environmental Professional as defined in §312.10 of 40 Code of Federal Regulations (CFR) Part 312. We have the specific qualifications based on education, training, and experience to assess a property of the nature, history, and setting of the Subject Property. We have developed and performed the all appropriate inquiries in conformance with the standards and practices set forth in 40 CFR Part 312.

Michael Reynolds, P.E.
Environmental Engineer
RE

Jill Betts, R.G.
Principal
C+BEC

10. GLOSSARY OF ABBREVIATIONS

ACM	asbestos-containing materials
AST	above-ground storage tank
ASTM	American Society for Testing and Materials
BES	City of Portland Bureau of Environmental Services Brownfields Program
bgs	below ground surface
BTEX	benzene, toluene, ethylbenzene, and xylenes
C+BEC	Coles and Betts Environmental Consulting, LLC
CERCLIS	Comprehensive Environmental Response, Compensation, and Liability Act
CORRACTS	Corrective Action Report
DEQ	Department of Environmental Quality
ECSI	Environmental Cleanup Site Information
EDR	Environmental Data Resources
EPA	U.S. Environmental Protection Agency
ERIS	Environmental Release Information System
ERNS	Emergency Response Notification System
ESA	environmental site assessment
FEMA	Federal Emergency Management
HSIS	Hazardous Substance Information Survey
LUST	leaking underground storage tank
mg/kg	milligrams per kilogram
MCL	maximum contaminant limit
MGP	manufactured gas plant
MRL	method reporting limit
MSL	mean sea level
NFA	no further action
NPDES	National Pollutant Discharge Elimination System
NPL	National Priorities List
ODOT	Oregon Department of Transportation
OWRD	Oregon Water Resources Department
PAH	polynuclear aromatic hydrocarbons
PCB	polychlorinated biphenyl
PP	Prosper Portland
ppm	parts per million
ppb	parts per billion
RBC	risk-based concentration
RCRIS	Resource Conservation and Recovery Information System
RE	Reynolds Engineering, LLC
REC	Recognized Environmental Condition
SWF	solid waste facility
TCE	trichloroethene
TSD	transfer and storage disposal
UIC	underground injection control
USGS	United States Geological Survey
UST	underground storage tank
VOC	volatile organic compounds

11. QUALIFICATIONS OF ENVIRONMENTAL PROFESSIONALS

Mr. Michael Reynolds, P.E.

Environmental Engineer

Reynolds Engineering, LLC
926 SE Umatilla Street
Portland, Oregon 97202

CREDENTIALS

M.S. Civil & Environmental Engineering,
Portland State University (2009)

B.S. Civil & Environmental Engineering,
Portland State University (2007)

B.S. Business Administration, University of Oregon (1998)

REGISTRATIONS/LICENSES

• State of Oregon Registered Professional Engineer – Civil (78938PE)
• State of Washington Registered Professional Engineer – Civil (51026)
AHERA Asbestos Building Inspector

PROFESSIONAL AFFILIATIONS

• American Council of Engineering Companies
• Northwest Environmental Business Council

FIELDS OF SPECIALIZATION

- Phase I and II Environmental Site Assessments
- Hazardous Materials Assessments
- Contaminant Fate & Transport
- Cleanup Evaluation & Implementation
- Solid & Hazardous Waste Management

PROFESSIONAL EXPERIENCE

Mr. Reynolds has over 10 years experience as an environmental engineer. He has prepared AAI-compliant Phase I Environmental Site Assessments and Hazardous Material Corridor Studies for projects ranging from a single property transaction to miles long transportation corridors. Projects have included residential, commercial, municipal, agricultural/timber, and industrial properties conducted for private and public clients throughout the Pacific Northwest.

Mr. Reynolds has a background in biogeochemistry and contaminant fate and transport mechanisms. His experience also includes Phase II Environmental Site Assessments, hazardous material assessments for buildings and infrastructure, remedial investigation and feasibility studies, cleanup action implementation and operation, and solid & hazardous waste management.

Mr. Reynolds' recent experience includes site investigation and risk assessment services for a solvent release at an industrial property that is pending sale; being the hazardous materials lead for the Oregon Department of Transportation's (ODOT's) new 2.5-mile-long Sunrise Expressway and associated improvement projects; providing hazardous materials assessment services for ODOT's Oregon Passenger Rail DEIS spanning the 125-miles between Portland and Eugene/Springfield; conducting a groundwater investigation at a former manufacturing facility to assist the City of Portland Bureau of Environmental Services with a Portland Harbor Uplands Source Control evaluation; and performing the pre-demolition hazardous building materials assessments for structures occupying a city block undergoing redevelopment into a mixed-use building in Lents.

Ms. Jill Betts, R.G., L.G.

Project Manager

C+BEC
5741 NE Flanders Street
Portland, Oregon 97213

CREDENTIALS

M.A. Geology, Temple University (1998)

B.S. Geology, State University of New York at Albany (1995)

REGISTRATIONS/LICENSES

• State of Oregon Registered Geologist
• State of Washington Licensed Geologist

PROFESSIONAL AFFILIATIONS

• Oregon Association of Environmental Professionals
• Geological Society of America

FIELDS OF SPECIALIZATION

- Phase I and II Environmental Site Assessments
- Underground Injection Control (UIC)
- Underground Storage Tanks (USTs)
- National Pollutant Discharge Elimination System (NPDES) permitting and training
- Spill Prevention and Countermeasure Control (SPCC) planning

PROFESSIONAL EXPERIENCE

Ms. Betts has over 20 years experience and has conducted numerous Phase I and Phase II Environmental Site Assessments for a variety of residential, commercial, agricultural, and industrial properties as well as Brownfield remediation, UST investigation, remediation, and risk-based assessment, UIC compliance and remediation, NEPA compliance, and NPDES compliance and training.

Ms. Betts has achieved FCC-NEPA compliance for over 100 cell tower/antennae sites, including coordination of MOUs and EAs with Oregon SHPO and the USFWS; has completed risk assessment and groundwater monitoring at LUST sites in Oregon, Washington and California; has assisted with the remediation and risk assessment of petroleum, metals, and persistent pesticide contamination during construction and site redevelopment activities that allowed the project to remain on-time and within the remediation budget; responded to spills and managed their remediation; completed waste characterization and groundwater monitoring well installation and quarterly monitoring activities at landfills; and assisted industrial and commercial clients with SPCC, TSCA, Industrial Wastewater Discharge, UIC, and NPDES permitting and compliance.

Ms. Betts has technical experience that includes project scoping, the preparation and coordination of site and remedial investigations, risk-based assessments, preparation of numerous regulatory reports and permit applications, and presentation of data to attorneys, clients, developers, construction workers, municipalities, and regulatory agencies.

Ms. Betts's most recent project experience includes the remediation and risk assessment of petroleum, petroleum constituents, and heavy metal contamination during the redevelopment of an industrial property for use as a commercial and residential property; assisting a large commercial retail chain with inventorying and registering their UICs with ODEQ's UIC Program by constructing and managing a UIC database; assist a trucking facility and asphalt plant with their Portland Harbor Uplands Source Control evaluation, including the preparation of a Source Control Document; and completing risk-base evaluations for human health and the environment at former agricultural properties that have been impacted by metals and persistent pesticides.

Note: Earth Point Topographical Map from Google Earth Pro.

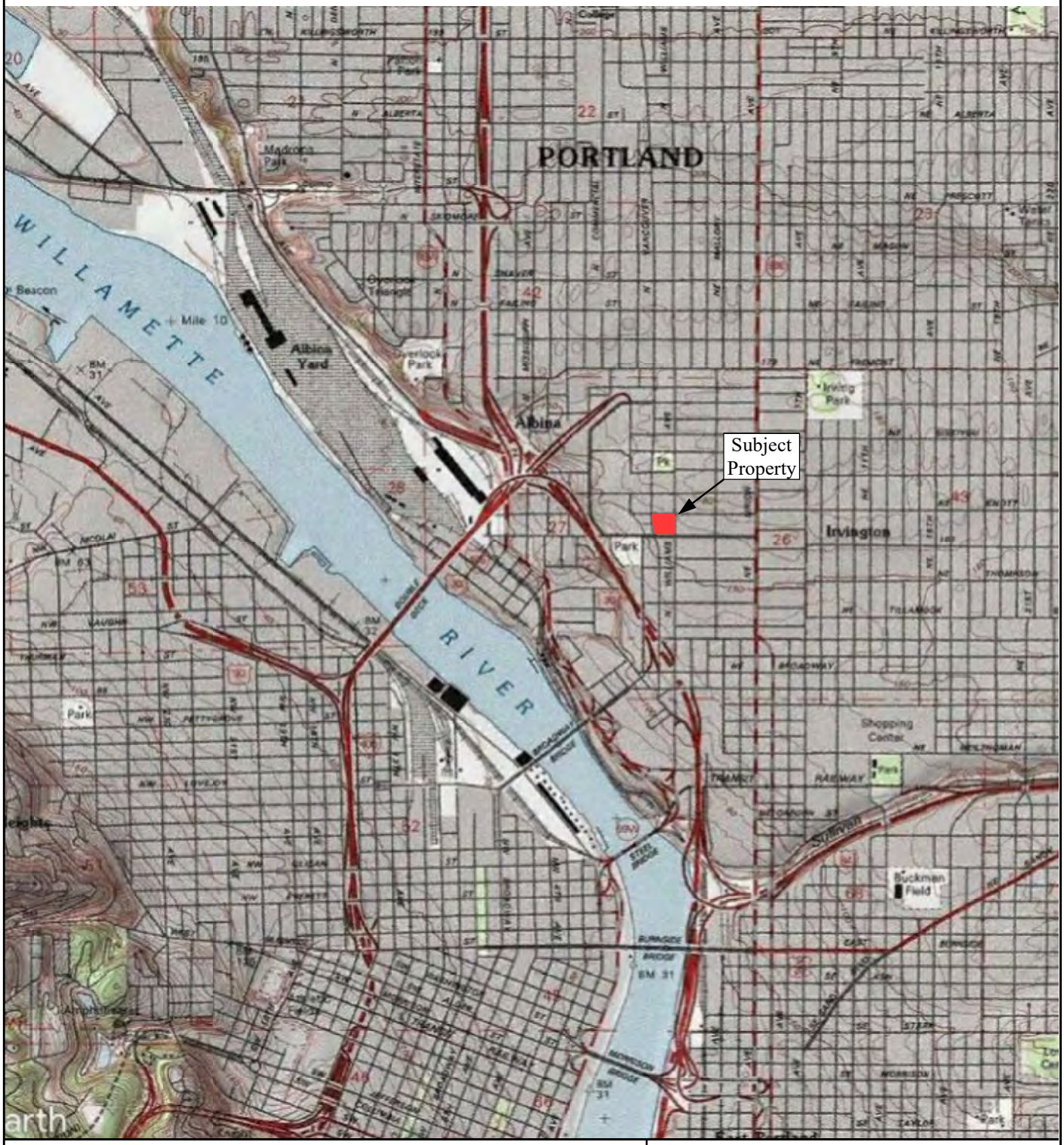

COLES+BETTS environmental consulting

Approx. Scale: 1' = 27,700'	Approved By	Date/Revision
		7/7/20
		Rev. 0

Figure 1. Vicinity map showing the location of the Williams & Russell Property.

Map created in collaboration with Reynolds Engineering, LLC.

Environmental Regulatory Database Listings: (A) Property- Historic Dry Cleaners, Historical Auto Shop (see Fig. 3)
(B) Gilt Edge Dyeing and Cleaning Works, Historical Dry Cleaners (HDC)
(C) LAC A-Wonicia Cleaning and Pressing, HDC (D) Heating Oil Tank, LUST (E) Swimmer Louis, HDC
(F) Self Service Laundry, HDC (G) U-Neek Cleaners, HDC (H) PCRI, US Brownfields
(I) Stevens and Wilson, Historical Auto Station (J) Oregon Rug and Mattress Co., HDC (K) Heating Oil Tank, LUST

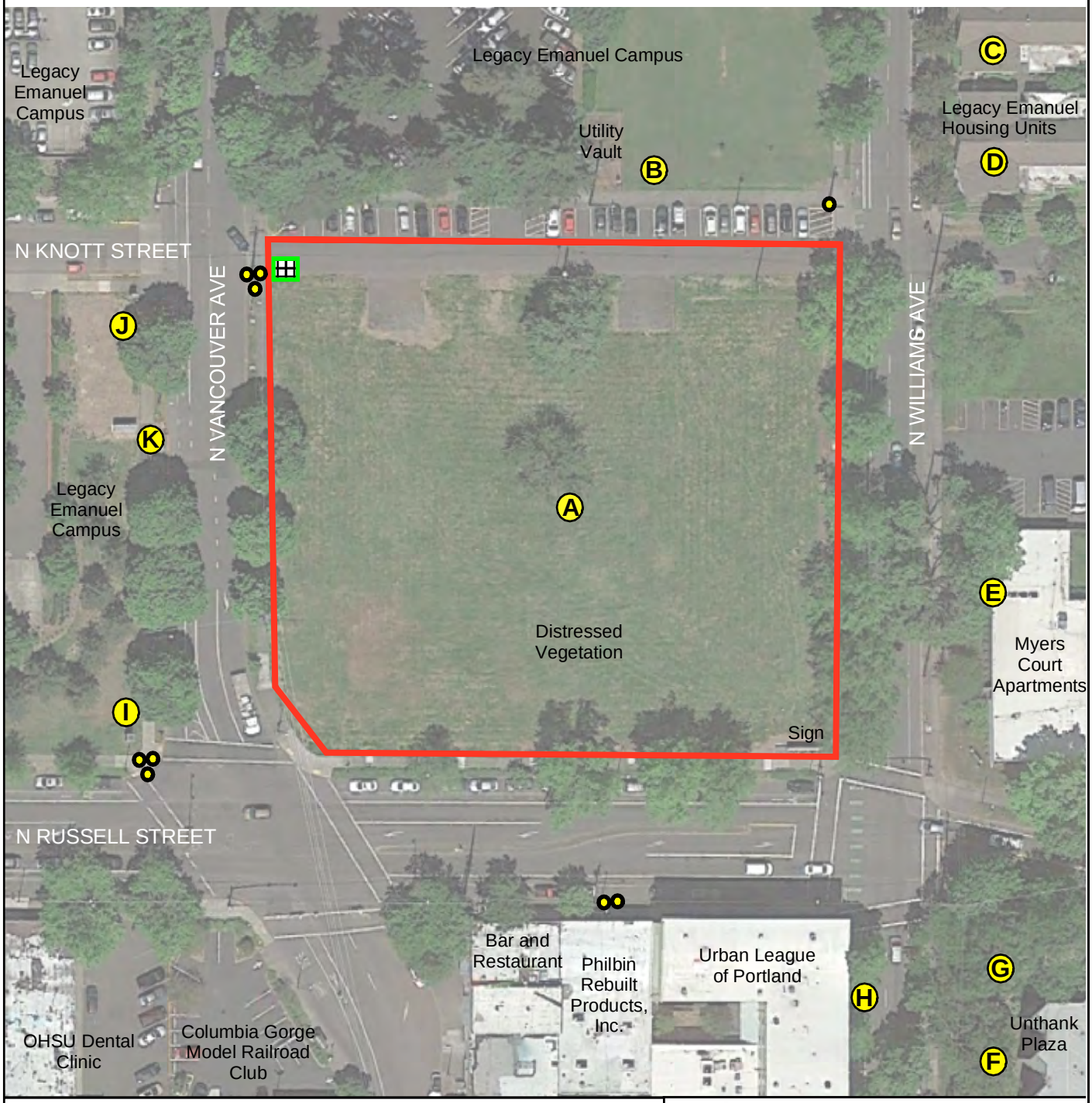

Legend:

Approximate Property Boundary

Pole-Mounted Transformer

Catch Basin

Notes: Aerial photo, dated May, 2019, is from Google Earth Pro.

COLES+BETTS environmental consulting

Approx. Scale: 1' = 80'	Approved By	Date/Revision
		7/7/2020
		Rev. 0

Figure 2. Property map showing the location of nearby environmental regulatory database listings, and the features of interest on & near the Property.

Note: Aerial photo, dated May 2019, is from Google Earth Pro.

NORTH

Steam Heater B. (1909)

Note: USTs associated with heating and/or historical commercial operations may be located across the Property.

Map created in collaboration with Reynolds Engineering, LLC.

COLES+BETTS environmental consulting

Approx. Scale: 1' = 55'	Approved By	Date/Revision
		7/7/20
		Rev. 0

Figure 3. Property map showing the location of historical features of interest on the Williams & Russell Property.

APPENDIX A

Client Pre-Survey Questionnaire and Disclosure

ASTM E1527-13 Phase I Environmental Site Assessment
Property Owner Questionnaire

Please complete this questionnaire for the Phase I ESA. For those questions that are not applicable please respond with an "N/A" entry so as to ensure we understand the question has not been missed. If you have any questions about an entry please call the designated Coles+Betts Environmental Consulting, LLC project manager at (503) 477-6150. If additional pages for response are necessary, please attach them to this form; a blank page is attached to the end of this questionnaire. This document and your written responses will be used in the Phase I Environmental Site Assessment (ESA) report, and as such, please ensure that it is signed under Section 2 (below).

Please Return The Completed Form To:
Coles+Betts Environmental Consulting, LLC
email: jill@colesandbetts.com

1. COMPLETED BY

Signature MinNefer "Mjayi" Mernahkem	Date 06/25/20
Printed Name MinNefer Mernahkem	Title Project Manager
Company: Prosper Portland	

2. CONTACT INFORMATION

Current Property Owner Name: Legacy Hospital Address: 2222 NW Lovejoy Street City/State/Zip Portland,OR Phone Contact: 503-890-6216	**Current Facility Operator or Manager** Name: Vicki Guinn Address: same City/State/Zip Phone Contact: same
Former Property Owner Name: Legacy Hospital Address: City/State/Zip Phone Contact:	**Former Facility Operator or Manager** Name: Same Address: City/State/Zip Phone Contact:
Additional Party That May Have Material Information Name: Legacy Hospital Address: City/State/Zip Phone Contact:	**Additional Party That May Have Material Information** Name: Legacy Hospital Address: City/State/Zip Phone Contact:

3. PROPERTY INFORMATION:

Property Name: Legacy Hospital		
Property Address:		
City	State	Zip

4. GENERAL SITE DESCRIPTION:

Legal description/ boundary survey/ plat available (please send to Coles + Betts Environmental Consulting, LLC if "yes")	☑ Yes ☐ No
Assessor's Parcel Number(s):	
Total Property Size (acres)	
Total number of buildings	
Total square footage of buildings	
Date of construction	
Dates of significant renovation	
Waste water discharge ☐ Municipal Sanitary Sewer ☐ On-site septic system ☑ Other	
Potable water source ☐ Community Water Supplier ☐ On-site well ☑ Other	
Please describe prior use(s) of property, if known:	

5. ASTM E1527-13-REQUIRED INQUIRIES

Property Owner: Name: Legacy Hospital	Phone:	Fax:
Key Site Manager (Site contact): Name: Legacy Hospital	Phone:	Fax:

Property Type:

☐ Residential – number of units____ Are the units currently occupied? ☐ Yes ☐ No

☐ Commercial - please provide a list of tenants including contact names and phone numbers

☑ Other Please describe: land is vacant

Please Answer the Following Questions:
(For all *yes* entries, please explain in space provided or on the last page of this questionnaire)

Can you provide a Current Title Abstract for the Property, including a chain of Title? If so, please send documents with completed questionnaire to Coles + Betts Environmental Consulting, LLC. Yes →	☐ Yes ☑ No
Are you aware of any environmental cleanup liens against the property that are filed or recorded under federal, tribal, state or local law? Yes →	☐ Yes ☑ No
Are you aware of any activity and land use limitations (AULs), such as engineering controls, land use restrictions or institutional controls that are in place at the site and/or have been filed or recorded in a registry under federal, tribal, state or local law? Yes →	☐ Yes ☑ No
Do you have any specialized knowledge or experience related to the property or nearby properties? For example, are you involved in the same line of business as the current or former occupants of the property or an adjoining property so that you would have specialized knowledge of the chemicals and processes used by this type of business? Yes →	☐ Yes ☑ No
Do you have any specialized knowledge that would be material in identifying recognized environmental conditions in connection with the Property? Yes →	☐ Yes ☑ No
Does the purchase price being paid for this property reasonably reflect the fair market value of the property? If you conclude that there is a difference, have you considered whether the lower purchase price is because contamination is known or believed to be present at the property? Yes →	☐ Yes ☑ No
Are you specifically aware of a reduction in the property value due to environmental issues? Yes →	☐ Yes ☑ No

Are you aware of commonly known or reasonably ascertainable information about the property that would help the environmental professional to identify conditions indicative of releases or threatened releases? For example,	☐ Yes	☑ No
(a.) Do you know the past uses of the property?		
Yes →	☑ Yes	☐ No
(b.) Do you know of specific chemicals that are present or once were present at the property?	☐ Yes	☑ No
Yes →	☐ Yes	☑ No
(c.) Do you know of spills or other chemical releases that have taken place at the property?	☐ Yes	☑ No
Yes →		
(d.) Do you know of any environmental cleanups that have taken place at the property?		
Yes →		
Based on your knowledge and experience related to the property are there any obvious indicators that point to the presence or likely presence of contamination at the property?	☐ Yes	☑ No
Yes →		

8) Please state the reason for procuring this Phase I ESA:

☐ Qualify for Landowner Liability Protections (LLPs) offered by the Small Business Liability Relief and Brownfields Revitalization Act of 2001 (the “Brownfields Amendments”).

☑ Other (explain below)

The land is being donated to the African American community

6. USEFUL DOCUMENTS

Do Any of The Following Documents Exist for the Site? (if yes, please describe or attach)		
• Environmental Site Assessment Reports	☐ Yes ☑ No	
• Environmental Compliance Audit Reports	☐ Yes ☑ No	
• Environmental Permits	☐ Yes ☑ No	
a) Industrial Discharge	☐ Yes ☑ No	
b) POTW (NPDES)	☐ Yes ☑ No	
c) Hazardous Waste Generator	☐ Yes ☑ No	
d) Air Quality	☐ Yes ☑ No	
e) Flammable Materials	☐ Yes ☑ No	
f) Aboveground or Underground Storage Tanks (AST/UST)	☐ Yes ☑ No	
g) Waste Manifest(s)	☐ Yes ☑ No	
h) Other	☐ Yes ☑ No	
• Registration for, or Existing Underground Injection Control (UIC) Systems (dry wells etc.)	☐ Yes ☑ No	
• Material Safety Data Sheets	☐ Yes ☑ No	
• Community Right to Know Plans	☐ Yes ☑ No	
• Risk Assessments	☐ Yes ☑ No	
• Safety, Spill Prevention, or Control Plans	☐ Yes ☑ No	
• Environmental Reports	☐ Yes ☑ No	
• Notices Relating to Past or Present Violations of Environmental Law	☐ Yes ☑ No	
• Building or Site Plans	☐ Yes ☑ No	

7. ON-SITE OPERATIONS/CONDITIONS

Are you aware of any of the following conditions, either past or present, on the site?		
Condition	**Response**	**If yes, please describe**
1. Stored Chemicals	☐ Yes ☑ No	
2. Underground Storage Tanks	☐ Yes ☑ No	
3. Aboveground Storage Tanks	☐ Yes ☑ No	
4. Spills or Releases	☐ Yes ☑ No	
5. Dump Areas/ Landfills	☐ Yes ☑ No	
6. Waste Treatment Systems	☐ Yes ☑ No	
7. Clarifiers/ Separators	☐ Yes ☑ No	
8. Air stacks/ Vents/ Odors	☐ Yes ☑ No	
9. Floor Drains/Sumps/Dry Wells	☐ Yes ☑ No	
10. Stained Soil/ Impacted Vegetation	☐ Yes ☑ No	
11. On-site Electrical Transformers	☐ Yes ☑ No	
12. Hydraulic lifts/ Elevators	☐ Yes ☑ No	
13. Dry Cleaning Operations	☐ Yes ☐ No	
14. Wetlands/ Flooding	☐ Yes ☑ No	
15. Oil/ Gas/ Water/ Monitoring Wells	☐ Yes ☑ No	
16. Environmental Cleanups	☐ Yes ☑ No	

8. ADJOINING PROPERTY ENVIRONMENTAL CONCERNS

Are you aware of any of the following conditions, either past or present, Adjacent to the site?		
Condition	**Response**	**If yes, please describe**
Gasoline Stations	☐ Yes ☑ No	
Dry Cleaners	☐ Yes ☑ No	
Industrial Uses	☐ Yes ☑ No	
Other Environmental Concerns	☐ Yes ☑ No	

Adjoining Property Uses	Description
North	
South	
East	
West	

This Page Intentionally Left Blank

APPENDIX B

Site Photographs

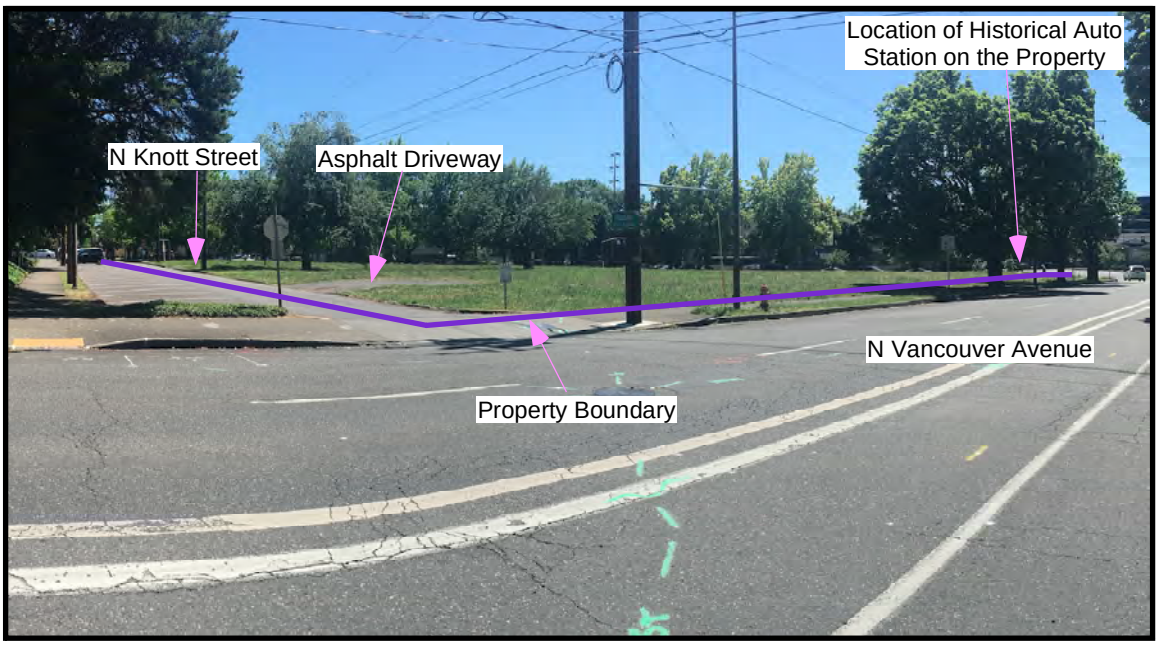

Photograph 1
Date: June 26, 2020

View of the Property from the vicinity of the northwest corner facing southeast. The approximate locations of the northern and western Property boundaries are indicated by the purple line.

Photograph 2
Date: September 26, 2019

View of the Property from the northeast corner facing south/southwest. The approximate locations of the eastern and northern Property boundaries are indicated by the purple line.

COLES+BETTS environmental consulting	Approved By	Date/Revision
		7/7/2020
		Rev. 0

Site Photographs: Photographs taken during the Phase I ESA Site Survey.

Photograph 3
Date: June 26, 2020

View of south side of the Property building facing west. The approximtae locations of the historical auto station on the Property and distressed vegetation is indicated.

Photograph 4
Date: June 26, 2020

View of the distressed vegetation of the interior of the Property. The Urban League of Portland building and N Russell Street are in the background. Photograph taken facing south.

COLES+BETTS environmental consulting	Approved By	Date/Revision
		7/7/2020
		Rev. 0

Site Photographs: Photographs taken during the Phase I ESA Site Survey.

APPENDIX E

Commercial Underground Storage Tank Permits

City of Portland, Oregon
BUREAU OF FIRE—FIRE PREVENTION DIVISION
101 CITY HALL

Oil Burner Permit Application

Date 11-22 1947

Permit No. 37203

Fee $1.00 must accompany application. Make check payable to Linwood B. Cornell, City Treas.

Address 7 North Russell Occupancy Home

Installed for Willard J. Cochran Kind of Heating Plant

Applicant Sears Roebuck & Co Tel. None Heater Enclosure

FUEL TANK	LOCATION		OIL BURNER
	Underground	Exposed	
Capacity Gal.	Street	Integral	Name Mar-Heat
U. S. Gauge	Yard	Detached	Type Air Model 85 200
	Basement	Basement	Approved for Fuel Oil ASTM Pac. Stov.
			Oil Supplied to Burner by
			No. Pump Siphon Gravity

TANK-PIPING	FIRE INSPECTOR'S REPORT	OIL BURNER
Underwriter's Label No.		Underwriter's Label No.
Pipe Size: Fill Vent Suction Return		Serial No.
Valves: Wall Tank Thermostatic		Controls
Inspected for Date		Inspected for Date

Installation to be in conformance with Ordinance No. 74431 and under supervision of the Fire Marshal. Note: Before any portion of street area is used, owner of property must apply to the City Engineer for permit to use street.
Notify Fire Marshal for inspection before tank or pipes are covered.

City of Portland, Oregon
BUREAU OF FIRE—FIRE PREVENTION DIVISION
101 CITY HALL

Oil Burner Permit Application

Date 11-22 1947

Permit No. 37003

Fee $1.00 must accompany application. Make check payable to Linwood B. Cornell, City Treas.

Address 7 North Russell Occupancy Home

Installed for Willard J. Cochran Kind of Heating Plant

Applicant Sears Roebuck & Co Tel. None Heater Enclosure

FUEL TANK	LOCATION		OIL BURNER	
Capacity	Underground	Exposed	Name Mor-Heat	
Gal.	Street	Integral	Certificate of Approval Type Cir.	Model 85700
U. S. Gauge	Yard	Detached	Approved for Fuel Oil ASTM. Pac. Spec.	
	Basement	Basement	No.	Oil Supplied to Burner by Pump Syphon Gravity

TANK-PIPING	FIRE INSPECTOR'S REPORT	OIL BURNER
Underwriter's Label No.		Underwriter's Label No.
Pipe Size: Fill Vent Suction Return		Serial No.
Valves: Wall Tank Thermostatic		Controls
Inspected by Date		Inspected by Date

Installation to be in conformance with Ordinance No. 78461 and under supervision of the Fire Marshal. Note: Before any portion of street area is used, owner of property must apply to the City Engineer for permit to use street.
Notify Fire Marshal for inspection before tank or pipes are covered.

City of Portland, Oregon
BUREAU OF FIRE—FIRE PREVENTION DIVISION
101 CITY HALL

Oil Burner & L. P. Gas Permit Application

Dated 11/22 9 194

Permit No. 52969

Fee $1.50 for Oil, $2.50 for L. P. must accompany application. Make check payable to Linwood R. Cornell, City Treas.

Address 15 N. Russell — Occupancy Res

Installed for M. B. Hardy — Kind of Heating Plant Coleman Stove

Applicant Owner — Tel.

FUEL TANK

Capacity 5 Gal.

LOCATION

Underground	Exposed
Street	Integral ✓
Yard	Detached
Basement	Basement

OIL BURNER

Name Coleman

Type — Model No.

Approved for Fuel Oil Pac. Spec.

TANK-PIPING	FIRE INSPECTOR'S REPORT	OIL BURNER
Inspected by — Date		Inspected by — Date

Installation to be in conformance with Ordinance No. 78461 and under supervision of the Fire Marshal. Note: Before any portion of street area is used, owner of property must apply to the City Engineer for permit to use street.

Notify Fire Marshal for inspection before tank or pipes are covered.

11405

City of Portland, Oregon
BUREAU OF FIRE – FIRE PREVENTION DIVISION
101 CITY HALL

Oil Burner & L. P. Gas Permit Application

Permit No. 52969

Fee $1.50 for Oil, $2.50 for L. P. must accompany application. Make check payable to Linwood B. Cornell, City Treas.

Dated 11/22 1949

Address 15 N. Russell Occupancy Res

Installed for W. B. Hardy. Kind of Heating Plant Coleman Stove.

Applicant Same Tel.

FUEL TANK	LOCATION		OIL BURNER	
Capacity	Underground	Exposed		
5 Gal.	Street	Integral ✓	Name Coleman	
	Yard	Detached	Type	Model No.
	Basement	Basement	Approved for Fuel Oil Pac. Spec.	

TANK-PIPING	FIRE INSPECTOR'S REPORT	OIL BURNER
Inspected by Date		Inspected by Date

Installation to be in conformance with Ordinance No. 78461 and under supervision of the Fire Marshal. Note: Before any portion of street area is used, owner of property must apply to the City Engineer for permit to use street.

Notify Fire Marshal for inspection before tank or pipes are covered.

11405

PHASE II ENVIRONMENTAL SITE ASSESSMENT REPORT

Williams & Russell Development
City Block Northwest of the Intersection of N Williams Avenue and N Russell Street
Portland, Oregon 97227

February 19, 2021

Prepared For:

Prosper Portland
222 NW 5th Avenue
Portland, Oregon 97209

Coles + Betts Environmental Consulting, LLC's Project Number 281

Prepared By:

COLES+BETTS
environmental consulting

In collaboration with Reynolds Engineering, LLC

5741 NE Flanders Street
Portland, Oregon 97213
TELEPHONE: (503) 477-6150

TABLE OF CONTENTS

1. EXECUTIVE SUMMARY 1

2. INTRODUCTION 2

3. INVESTIGATION ACTIVITIES 3
   3.1 Geophysical Survey Activities 3
   3.2 Drilling and Sampling Activities 3

4. ANALYTICAL LABORATORY ANALYSES 6
   4.1 Soil Analyses 6
   4.2 Soil Vapor Analyses 8

5. ANALYTICAL TESTING RESULTS 8
   5.1 Metals 9
      5.1.1 Metals Above DEQ RBCs 9
      5.1.2 Metals Above DEQ Clean Fill Criteria 10
      5.1.3 Toxicity Characteristic/Soil Disposal Characterization 11
      5.1.4 Summary of Metals Results 11
   5.2 Organochlorine Pesticides 12
   5.3 VOCs 12
      5.3.1 Soil VOC Results 12
      5.3.2 Soil Vapor VOC Results 12
   5.4 Total Petroleum Hydrocarbons 13
      5.4.1 Total Petroleum Hydrocarbons Above DEQ RBCs 13
      5.4.2 Total Petroleum Hydrocarbons Above DEQ Clean Fill Criteria 13
      5.4.3 Summary of Total Petroleum Hydrocarbons Results 13
   5.5 PCBs 13
      5.5.1 PCBs Above DEQ RBCs and Clean Fill Criteria 13
      5.5.2 Summary of PCB Results 14
   5.6 SVOCs 14
      5.6.1 SVOCs Above DEQ RBCs 14
      5.6.2 SVOCs Above DEQ Clean Fill Criteria 14
      5.6.3 Summary of SVOCs Results 15

6. IDW CHARACTERIZATION AND DISPOSAL 15

7. CONCLUSIONS 15

8. RECOMMENDATIONS 16

FIGURES

1 Vicinity Map Showing the Location of the Williams & Russell Property
2 Property Map Showing the Geophyiscal Survey Findings, Items of Environmental Concern and Phase II ESA Sampling Locations
3 Property Map Showing Composite Shallow Soil Analytical Results that Exceed DEQ Clean Fill and/or Risk-Based Concentrations

4 Property Map Showing Discrete Soil Analytical Results that Exceed DEQ Clean Fill and/or Risk-Based Concentrations
5 Property Map Showing Soil Vapor Analtyical Results

TABLES

1 Summary of Soil Analytical Data
2 Summary of Soil Vapor Analytical Data
3 Summary of Soil Analytical Data Above DEQ Reference Levels

APPENDICES

A Geophysical Survey Report
B Analytical Laboratory Report and Chain of Custody Documentation

1. EXECUTIVE SUMMARY

Coles + Betts Environmental Consulting, LLC (C+BEC) was retained by Prosper Portland to perform a Phase I Environmental Site Assessment (ESA) per ASTM Standard E1527-13 for the Williams and Russell Property (the "Property" herein). The Phase I ESA identified historical commercial and industrial activities of concern on the Property, including a gas station, insect powder manufacturer, paints and wallpaper, tinning and dry cleaners; former underground storage tanks (USTs) associated with the gas station; and heating oil tanks associated with the commercial/industrial buildings and residences. Historical off-site land uses, including a service station, cleaners and dyeing, and electroplating, have the potential to impact soil vapor on the Property.

A Phase II ESA investigation on the Property was completed to address the items of environmental concern identified in the Phase I ESA. The Phase II ESA investigation activities included (1) a geophysical survey to identify USTs - no such evidence was found, and (2) soil and soil vapor sampling. Soil testing did not encounter significant contamination in the areas of environmental concern. Contamination was not identified in soil vapor samples.

Fill material was encountered in shallow soils across the entire Property, and to depths of approximately 8 feet and 12 feet on the east side of the block. The fill material consisted of silts with small pieces of brick, glass, and burnt wood fragments. Laboratory testing indicate the majority of the fill material exceeds Oregon Department of Environmental Quality (DEQ) Clean Fill Criteria and/or applicable screening levels, which would require disposal at a Subtitle D landfill (e.g., Waste Management's Hillsboro Landfill) if removed from the site during future redevelopment.

Prior to redevelopment, C+BEC recommends a Contaminated Media Management Plan (CMMP) be prepared that protects the health and safety of construction and excavation workers and describes how to manage contaminated media. C+BEC also recommends a contingency budget be set aside prior to construction to address contaminated soils and/or fill material, as well as unforeseen features that could be encountered during redevelopment such as construction and demolition materials that may contain asbestos, USTs, drywells and old privy pits. It may be prudent to conduct confirmatory sampling after excavation activities to document soil conditions, and to install a vapor mitigation system in the new building. Obtaining a No Further Action (NFA) letter from DEQ's Independent Cleanup Program or Voluntary Cleanup Program is also recommended, as is a geotechnical evaluation to address the fill materials on the Property.

2. INTRODUCTION

Coles + Betts Environmental Consulting, LLC (C+BEC) was retained by Prosper Portland (the Client) to perform a Phase II Environmental Site Assessment (ESA) for the vacant city block located northwest of the intersection of N Williams Avenue and N Russell Street, Portland, Multnomah County, Oregon (the "Subject Property" or "Property" herein) (Figures 1 and 2). The Phase II ESA investigation addressed the Recognized Environmental Condition (REC) for the Property as listed in the 2020 Phase I ESA Report prepared by C+BEC[1]:

REC #1: Historical land uses on the Subject Property, including former automobile service station, dry cleaners, cattle and insect powder manufacturing, paints and wallpaper, tinning, and manufacturing operations, may have impacted near surface soils with solvents, pesticides, petroleum hydrocarbons and metals. Underground storage tanks associated with the former commercial and industrial activities, including the former service station, and heating oil underground storage tanks associated with the former residences and commercial buildings may also be present on the Property.

REC #2: Historical land uses on adjoining properties have the potential to impact soil vapor at the Subject Property. Adjacent operations of concern include cleaners and dyeing, electroplating, wallpaper and paints to the north; paints and laundry to the east; automobile repair and paint shop, scrap metal, and machine shop to the south; and a photo shop, auto body shop, and auto service station to the west, and businesses with underground storage tanks.

> **Recommendation:** Complete a geophysical survey to identify any tanks or suspected underground storage tank locations and the extent of fill, if present (e.g., filled-in basement or fill placed across the Property). A general characterization of the Subject Property should also be conducted to identify risks associated with potential contamination of soil and soil vapor from underground storage tanks and historical practices. If underground storage tanks are on the Property, they are required to be decommissioned per Oregon Department of Environmental Quality (DEQ) standards. If drywells are located, they will also require characterization, decommissioning and/or registration. Pending the findings of the geophysical survey and the site investigation activities, a soil vapor survey may be required.

A Phase II ESA is intended to provide a general evaluation of overall site conditions and is not an exhaustive investigation to find and define the nature and extent of all potential contamination across the Property. The Williams & Russell development Phase II ESA activities were designed to investigate the RECs listed above, and to see if there is any associated, extensive contamination on the Property. The Phase II ESA activities include: (a) determining whether underground storage tanks (USTs), drywells or fill materials are present on

[1] *Phase I Environmental Site Assessment Report, Williams & Russell Development, City Block Northwest of the Intersection of N. Williams Avenue and N. Russell Street, Portland, Oregon 97227* by C+BEC, dated July 23, 2020.

the Property, (b) documenting whether historical on- and off-site practices have impacted the soil and/or soil vapor on the Property, (c) determining whether contamination is present above the appropriate DEQ risk-based concentrations (RBCs) for future excavation and construction workers, and future building occupants, and (d) determining whether soil disturbed during future site redevelopment activities requires disposal at a regulated landfill. The findings of the Phase II ESA investigation are discussed herein.

3. INVESTIGATION ACTIVITIES

The Phase II ESA geophysical survey activities were completed on August 20 and 21, 2020, and the drilling and sampling activities were completed on December 7 and 8, 2020. These activities are described below.

3.1 Geophysical Survey Activities

The geophysical survey included the Property, the adjacent sidewalks and the southern half of N Knott Street from the curb to the northern parking lines. The geophysicists, Pacific Geophysics from Portland, Oregon, completed a magnetic survey and a ground penetrating radar (GPR) survey across the Property. Due to magnetic interference from some metallic street signs, bollards, and utility poles, the magnetic survey may have missed a small tank adjacent to these objects. The Property was traversed along survey lines set five feet apart for the GPR survey. The data quality allowed detection of features within the top 2 to 3 feet below ground surface (bgs).

Pacific Geophysics did not find evidence of USTs or drywells. Several large “flat” zones were detected just below the ground surface and they may be remnants of slab building floors. One disturbed soil zone was detected, and it may be associated with a former excavation. They did not appear to contain metal. C+BEC prepared a Property map that shows items of environmental concern with an overlay of the geophysical survey results (see Figure 2). The geophysical survey report is in Appendix A.

3.2 Drilling and Sampling Activities

Cascade Technical Services, LLC of Portland, Oregon, advanced 25 borings (B1 through B25) on the Property on December 7 and 8, 2020. The borings’ locations were spaced at regular intervals throughout the Property based on historical building locations, at down-gradient locations relative to adjacent contaminated sites, and at locations where fill material was encountered so that the Phase II ESA soil data may be used to guide soil and fill disposal or clean fill characterization. The locations of all 25 borings are indicated in Figure 2.

The borings B1 (by the former gas station), and B15 and B13 (by the former dry cleaners and print shop at the southeast corner) were installed up to 20 feet bgs. The borings B8 (by a GPR

anomaly), B16 and B20 (by former steam heater locations), and B17 (by the cleaner manufacturer) were installed up to 15 feet bgs. Except for borings B2 and B3, the remainder of the borings were installed up to 10 feet bgs. The boring depths, descriptions of the soil and/or fill material encountered, and field screening observations (odor, discoloration, and/or photoionization [PID] readings) are summarized in the table below. The discrepancy between the total depth drilled and the deepest sample depths are due to incomplete sample recovery (e.g., B1 was installed to 20 feet bgs, but media descriptions are to 19 feet bgs). Groundwater was not encountered during drilling activities.

Boring	Depth of Media (feet bgs)	Odor	Sheen	Discoloration	PID Reading (ppm)	Fill Material Observations
B1	0.0-1.5 Fill 1.5-15.8 Silt 15.8-16.3 Silty Sand 16.3-19.0 Silty Sand	- - - -	- - - -	- - - -	- - - -	Fill is silt with gravel
B2	0.0-0.5 Fill 0.5-4 Silty Sand	- -	- -	- -	- -	Fill is silt
B3	0.0-1.2 Fill 1.2-4.0 Sandy Silt 4.0-5.0 Silty Sand	- - -	- - -	- - -	- - -	Fill is silt
B4	0.0-2.0 Fill 2.0-8.0 Silt	- -	- -	- -	- -	Fill is gravel with silt
B5	0.0-2.5 Fill 2.5-9.0 Silty Sand	- -	- -	- -	- -	Fill is silt with brick, burnt wood
B6	0.0-1.7 Fill 1.7-5.0 Silt 6.0-8.5 Silty Sand	- - -	- - -	- - -	0.1 - 3.6 - -	Fill is silt with concrete
B7	0.0-0.4 Fill 0.4-2.5 Sandy Silt 2.5-9.5 Silty Sand	- - -	- - -	- - -	- - -	Fill is sandy silt with gravel
B8	0.0-4.0 Fill 5.0-9.5 Silt Sand	- -	- -	- -	- -	Fill is silt with concrete, brick, sand, wood debris
B9	0.0-1.4 Fill 1.4-7.5 Silty Sand	- -	- -	Dark Gray -	- -	Fill is silt with brick, gravel
B10	0.0-2.0 Fill 2.0-9.0 Silty Sandy	- -	- -	- -	- -	Fill is silt with brick, concrete
B11	0.0-1.5 Fill 1.5-5.0 Silt 5.0-8.0 Silty Sand	- - -	- - -	- - -	- - -	Fill is silt with sand, wood
B12	0.0-3.0 Fill 5.0-9.0 Silty Sand	- -	- -	Black -	- -	Fill is silt with black sandy material, brick, white material
B13	0.0-8.4 Fill 8.4-19.5 Silty Sand	- -	- -	- -	- -	Fill is silt with brick, concrete, black sandy material, wood debris

Boring	Depth of Media (feet bgs)	Odor	Sheen	Discoloration	PID Reading (ppm)	Fill Material Observations
B14	0.0-8.2 Fill 8.2-9.5 Silty Sand	- -	- -	Black -	- -	Fill is silt with gravel, coarse sand, coarse black sandy material, brick
B15	0.0-9.0 Fill 9.0-18.5 Silty Sand 18.5-19.0 Sandy Silt	- - -	- - -	Gray (7.5-8.5) - -	- - -	Fill is silt and clayey silt with gravel, glass, brick. Charcoal at 8.5 ft
B16	0.0-8.0 Fill 9.0-10.0 Concrete 10.0-14.0 Silty Sand	- - -	- - -	Gray (5.5-6.5) - -	- - -	Fill is silt with glass, brick, concrete, gravel
B17	0.0-11.5 Fill 11.5-11.8 Concrete 11.8-15.0	- - -	- - -	Gray 7.1-7.4 - -	- - -	Fill is silt with ceramic pieces, sand, crushed concrete
B18	0.0-5.5 Fill 5.5-9.5 Silty Sand	- -	- -	- -	8.0 -	Fill is silt
B19	0.0-12.0 Fill 12.0-15.0 Silty Sand	- -	- -	Dark Gray (5.5 to 12) -	1.0 -	Fill is silt with metal pieces at 3 ft, minor brick fragments, charred wood and ceramic pieces
B20	0.0-12.0 Fill 12.0-14 Silty Sand	- -	- -	- -	- -	Fill is silt with charred wood debris at 7.5 ft and gravel at 9.8 ft.
B21	0.5-6.5 Fill 6.5-9.0 Silty Sand	- -	- -	- -	- -	Fill is silty sand
B22	0.0-6.3 Fill 6.3 to 9.5 Silty Sand	- -	- -	- -	- -	Fill is silty sand, inch of white powder/ mortar at 9 inches bgs
B23	0.5-5.5 Fill 5.5-9 Silty Sand	- -	- -	- -	- -	Fill is brown silty sand
B24	0.0-5.5 Fill 5.5-9.5 Silty Sand	- -	- -	- -	- -	Fill is silt with gravel, includes brick, mortar, burned wood
B25	0.0-6.0 Fill 6.0-9.0 Silty Sand	- -	- -	- -	- -	Fill is silty sand

Note: "-" indicates not observed. For PID reading, "-" indicates a reading of 0.0 ppm.

Fill material was encountered across the Property as follows:

- On the east side of the block between approximately 8 feet bgs at the southeast corner of the Property and up to 12 feet bgs at the east central and northeastern portions of the Property. The fill material consisted of silt/silty sand/sandy silt with small pieces of brick, glass, ceramic material and burnt wood fragments. There was a presumed

concrete floor at 11.5 to 12 feet below ground surface on the eastern portion of the site (at boring B17), with fill material above the "floor";

- Fill material encountered to approximately 5.5 feet bgs in the northwest corner of the Property was silt with gravel, with pieces of brick, metal, mortar and burned wood;
- Fill material on the north central portion of the Property, ranging between approximately 0.5 and 6.5 feet bgs, consisted of mostly silt or silty sand with fragments of burned wood, mortar, brick, concrete, glass and gravel; and
- Fill material encountered to approximately 4 feet bgs on the southwestern- and southcentral-portions of the Property was silt, silt with gravel, with pieces of brick, burned wood, concrete, wood debris, black sandy material, and white material.

Herein, soil samples refer to both fill material and native soil samples collected during drilling and sampling activities unless otherwise indicated. Soil samples were collected from each boring at approximate five-foot intervals as recovery allowed, from soils/fill material exhibiting field screening evidence of contamination, and/or from intervals with "worst case" evidence of contamination. Soil samples submitted for gasoline and/or solvent analyses were collected with syringes and placed into preserved vials by U.S. Environmental Protection Agency (EPA) Method 5035A.

Three subsurface vapor points were installed within the footprint of the former dry cleaners and former gas station to characterize subsurface conditions (Figure 2). Temporary soil vapor sampling points were installed in soil borings completed 5 feet below ground surface (bgs) using a direct-push drill rig. The vapor points were constructed using dedicated stainless-steel vapor tips connected to Teflon tubing. Three soil vapor samples were collected from the temporary subsurface vapor points using 1-liter, negative pressure stainless-steel canisters affixed with a flow control regulator (i.e., SUMMA canisters).

Soil sampling equipment was decontaminated between each boring. New nitrile gloves were used for each sampling location and disposed of off-site in the municipal trash. Disposable sampling equipment used for soil vapor sampling was also disposed of off-site in the municipal trash.

4. ANALYTICAL LABORATORY ANALYSES

4.1 Soil Analyses

Soils selected for laboratory analyses were based on field screening observations and PID readings, depth, fill content, and proximity to areas of concern, with the goal of the analyses to determine the soil characterization and disposal requirements, and whether there are any risk to future construction and excavation workers or Property occupants. The soils in all areas of

concern were not automatically submitted for laboratory analyses. Only soils that exhibited field evidence of contamination (e.g., discoloration, evidence of fill material) were analyzed. For example, soils at depth at the former steam heaters at borings B9 and B20 were not analyzed because they did not exhibit field evidence of contamination from a petroleum release (odor, discoloration, and/or sheen); while the shallow soils at these locations were analyzed because they contained fill material and required characterization for contaminants of concern and disposal.

Shallow soils in the upper 3.5 feet bgs consisted of fill material across the entire Property and individual soil samples were composited into six composite groups (C001 through C006) by the laboratory as directed by C+BEC. The individual samples selected for each composite group were selected by their locations relative to areas of environmental concern and on their similar characteristics as follows:

Composite Group	Sample(s) Within the Composite Group
C001	B24 1.5-2.9
C002	B25 0.5-1, B7 0.5-1, B23 2-2.5, B22 3-3.5, B21 1-2, and B18 0.5-1.5
C003	B1 3-3.5, B5 0.5-1, B6 0.5-1, B2 0.5-1, B9 0.5-1, and B10 2-2.5
C004	B8 1-1.5, B11 1-1.5, and B12 1-1.5
C005	B17 0.5-1.5 and B20 0.7-1.5
C006	B13 1-2, B14 0.5-1, and B15 0.5-1

The composite groups' areas' boundaries are indicated on Figure 3.

The soil samples were submitted to Apex Labs of Tigard, Oregon, for analysis as follows:

- Gasoline-range petroleum hydrocarbons by Method NWTPH-Gx;
- Diesel- and oil-range petroleum hydrocarbons by Method NWTPH-Dx; and
    - If diesel- and/or oil-range petroleum hydrocarbons are detected, "worst case" soil samples were be analyzed for:
        - Polychlorinated biphenyls (PCBs) by EPA Method 8082A/or
        - Semivolatile Organic Compounds (SVOCs) by EPA Method 8270E.
- Volatile Organic Compounds (VOCs) by EPA Method 8260C;
- Total Resource Conservation and Recovery Act (RCRA)-8 metals (arsenic, barium, cadmium, chromium, lead, mercury, selenium and silver) by EPA Method 6010; and
- Organochlorine pesticides by EPA Method 8081B; and

The table below summarizes the analyses completed for each boring location and the area of concern the boring is located within or adjacent to, and the analyses completed for each composite group.

Sample Location	Analyses						
	Gx	Dx	VOCs	RCRA-8	PCBs	SVOCs	Chlorinated Pesticides
Former Gas Station							
B1	X		X				
Former Insect Power Manufacturer							
B4	X		X				X
B5	X		X				
Former Paints & Wallpaper Store, Warehouse, Storage, and Shop							
B5	X		X				
B6	X		X				
Geophysical Survey Flat Reflector, GPR Anomaly, or Disturbed Soil Zone							
B10	X		X	X			
B12	X	X	X	X			
B13	X	X	X	Lead only			
Former Dry Cleaners							
B13	X	X	X	Lead only			
B14	X		X				
Geophysical Survey Flat Reflector and Former Print Shop							
B15	X	X	X	X			
B16		X		X			
Former Steam Heater							
B16		X		X			
Former Cleaner Manufacturer							
B17	X	X	X	X			
B18		X					
Former Cleaner Manufacturer							
B19	X	X	X	X			
Composite Groups							
C001		X		X	X	X	
C002		X		X			
C003		X		X			
C004		X		X	X	X	
C005		X		X			
C006		X		X			

4.2 Soil Vapor Analyses

The three soil vapor samples were submitted to Friedman & Bruya in Seattle, Washington, for analysis of VOCs by EPA Method TO-15.

5. ANALYTICAL TESTING RESULTS

The soil analytical testing results are summarized in Table 1, and the soil vapor testing results are summarized in Table 2. Locations where soils exceeded DEQ RBCs and DEQ Clean Fill Criteria are indicated on Figure 3 (shallow soils) and Figure 4 (discrete samples). The detected results in soil vapor are indicated on Figure 5. The analytical laboratory reports and chain-of-custody documentation are included in Appendix B.

Based on the proposed future use of the Property (commercial or mixed-use building), the analytical testing results were compared to the following applicable DEQ RBCs:

DEQ Regulatory Criteria	Media	
	Soil	**Soil Gas**
DEQ RBCs		
Soil Ingestion, Dermal Contact and Inhalation Exposure Pathway		
Urban Residential Receptor Scenario	X	
Occupational Receptor Scenario	X	
Construction Worker Receptor Scenario	X	
Excavation Worker Receptor Scenario	X	
Soil Volatilization to Outdoor Air Exposure Pathway		
Urban Residential Receptor Scenario	X	
Occupational Receptor Scenario	X	
Soil & Soil Gas Vapor Intrusion into Buildings Exposure Pathway		
Urban Residential Receptor Scenario	X	X
Occupational Receptor Scenario	X	X
Soil Leaching to Groundwater		
Urban Residential Receptor Scenario	X	
Occupational Receptor Scenario	X	
DEQ Clean Fill Criteria (includes Background Metals for the Portland Basin)	X	
RCRA Hazardous Waste Characteristic Screening Level	X	

The laboratory results are discussed herein.

5.1 Metals

RCRA-8 metals were detected above laboratory reporting limits in almost all soil samples that were analyzed for metals.

5.1.1 Metals Above DEQ RBCs

The metals detected above DEQ RBCs are arsenic and lead as follows:

- Arsenic was detected between 3.97 and 25.7 milligrams per kilogram (mg/kg) across the Property, and are above the DEQ RBCs for Soil Ingestion, Dermal Contact, and Inhalation for an urban residential (1 mg/kg), occupational (1.9 mg/kg) and/or construction worker (15 mg/kg) risk pathways. However, the majority of detected arsenic levels are below the background, or naturally occurring, arsenic concentration for the Portland Basin region of Oregon (8.8 mg/kg). Detected arsenic below 8.8 mg/kg can therefore be eliminated as locations of environmental concern for arsenic. The locations where detected arsenic levels are above background levels are shallow composite samples C001 (13.8 mg/kg) and C002 (25.7 mg/kg).

- Lead was detected in soil between 7.37 and 1,720 mg/kg. The following boring locations contained lead above DEQ RBCs for Soil Ingestion, Dermal Contact, and Inhalation for urban residential (400 mg/kg), occupational (800 mg/kg), construction worker (800 mg/kg), and excavation worker (800 mg/kg) risk pathways: B10 1-2 feet bgs (717 mg/kg) and C001 (1,720 mg/kg). Lead was also above the DEQ RBC for Leaching to Groundwater (30 mg/kg) in all borings where lead was analyzed except for B10 2-2.5 feet bgs (10.9 mg/kg), B13 8.5-9 feet bgs (8.36 mg/kg), B17 11.5-12.5 feet bgs (7.37 mg/kg) and B19 12-13 feet bgs (7.78 mg/kg).

5.1.2 Metals Above DEQ Clean Fill Criteria

The metals arsenic, cadmium, lead and mercury were detected above DEQ Clean Fill Criteria. The results are summarized below:

- Arsenic was detected above the DEQ Clean Fill Criteria of 8.8 mg/kg within composite groups C001 (13.8 mg/kg) and C002 (25.7 mg/kg).
- Cadmium was detected above the DEQ Clean Fill Criteria of 0.63 mg/kg at B10 1-2 feet bgs (3.39 mg/kg), B12 1-1.5 feet bgs (0.887 mg/kg), B17 5.5-7.5 (0.637 mg/kg), C001 (0.871 mg/kg) and C004 (0.936 mg/kg).
- Lead was detected above the DEQ Clean Fill Criteria of 27 mg/kg at B10 1-2 feet bgs (717 mg/kg), B12 1-1.5 feet bgs (227 mg/kg), B15 7.5-8.5 feet bgs (48.4 mg/kg), B16 5.5-6 feet bgs (62.5 mg/kg), B17 5.5-7.5 feet bgs (308 mg/kg), B19 6.5-7 feet bgs (102 mg/kg), and at all composite groups. The composite group lead concentrations ranged between 60.4 mg/kg within C005 and 1,720 mg/kg within C001.
- Mercury was detected above the DEQ Clean Fill Criteria of 0.23 mg/kg in B10 1-2 feet bgs (0.810 mg/kg) and in composite groups C004 (0.292 mg/kg) and C006 (1.38 mg/kg).

Chromium and barium were detected above laboratory reporting limits and are below DEQ Clean Fill Criteria. Selenium was not detected above laboratory reporting limits between 1.09 mg/kg and 1.37 mg/kg, and the laboratory reporting limits were above the DEQ Clean Fill Criteria of 0.71 mg/kg. Silver has a statewide DEQ Clean Fill Criteria value (2.6 mg/kg). The two detected silver concentrations were 0.433 mg/kg in B10 1-2 feet bgs and 0.511 mg/kg in C004, and are below the DEQ Clean Fill Criteria.

5.1.3 Toxicity Characteristic/Soil Disposal Characterization

Soil sample results that exceeded the "20 times rule", where the total metal's concentration exceeds twenty times the toxicity characteristic for hazardous waste as defined by 40 CFR 261.24, were submitted for follow up analysis for toxicity characteristic leaching potential (TCLP) by EPA Method 6020/1311 to determine if the material is hazardous. The following seven soil samples selected for TCLP lead analyses were selected because of their maximum concentration, and/or because they are representative of the "worst case" contamination that would potentially be encountered during site redevelopment activities:

- B10 1-2 feet bgs
- B12 1-1.5 feet bgs
- B17 5.5-7.5 feet bgs
- B19 6.5-7 feet bgs
- C001
- C004
- C006

The data for the seven samples indicate the TCLP concentrations were either not detected above laboratory reporting limits, or were between 0.0668 milligram per liter (mg/L) and 0.994 mg/L, well below lead's toxicity characteristic limit of 5.0 mg/L.

5.1.4 Summary of Metals Results

Based on the above, the DEQ RBCs for Soil Ingestion, Dermal Contact, and Inhalation for urban residential, occupational, construction worker and excavation worker for lead and/or arsenic were exceeded at C001, C002 and B10. The DEQ RBC for Leaching to Groundwater was exceeded at almost all locations except B10, B13, B17 and B19. The detected arsenic, cadmium, lead and mercury in the soil are above DEQ Clean Fill Criteria at the following locations:

- Arsenic in shallow soils at C001 and C002,
- Cadmium in shallow soils at B10, B12, B17, C001 and C004,
- Lead in shallow soils at B10, B12 and all composite groups (C001 through C006), and in deeper soils at B15, B16, B17 and B19, and
- Mercury in shallow soils at B10 and in composite groups C004 and C006.

Selenium laboratory detection limits exceed DEQ Clean Fill Criteria across the Property, and may exceed this DEQ criteria.

Furthermore, the TCLP lead data indicate the soil is non-hazardous, and excavated soils do not require disposal as a hazardous waste.

5.2 Organochlorine Pesticides

Organochlorine pesticides were not detected above laboratory reporting limits at the former cattle and insect powder manufacturing and storage (boring location B4).

5.3 VOCs

5.3.1 Soil VOC Results

The VOC naphthalene (a petroleum constituent) was the only VOC detected above laboratory reporting limits in soil at 0.439 mg/kg in boring B12 1 to 1.5 feet bgs.

5.3.1.1 Soil VOCs Above DEQ RBCs

The VOC naphthalene detection is above the DEQ RBCs for Soil Leaching to Groundwater for the urban residential (0.37 mg/kg) and occupational (0.34 mg/kg) exposure scenarios.

5.3.1.2 Soil VOCs Above DEQ Clean Fill Criteria

The laboratory reporting limits for the VOC naphthalene in all analyzed soil samples were between 0.118 mg/kg and 0.128 mg/kg, and the detected VOC naphthalene (0.439 mg/kg) are all above the DEQ Clean Fill Criteria (0.077 mg/kg).

5.3.1.3 Summary of Soil VOCs Results

Based on the above, naphthalene at B12 1 to 1.5 feet bgs exceeds DEQ Clean Fill Criteria and DEQ RBCs for Leaching to Groundwater for urban residential and occupational exposure. VOCs likely exceed naphthalene DEQ Clean Fill Criteria in fill materials on the eastern portion of the site between approximately 5.5 and 8.5 feet bgs in the vicinity of borings B15, B17 and B19.

5.3.2 Soil Vapor VOC Results

Soil vapor data detected numerous VOCs above laboratory reporting limits at all three soil gas sampling locations above laboratory reporting limits. All detected VOCs were well below their respective DEQ RBCs. The detected VOCs that do not have DEQ RBCs are consistent with soil vapor data collected at former industrial / commercial sites. The 2-

Propanol detections were flagged as exceeding the valid instrument calibration range, and is reported as an estimate. Isopropanol (2-Propanol) was used as a tracer gas for leak detection and while the results indicated leaks at sample connections, the reported VOC detections in the samples did not indicate the presence of gross contamination. Soil vapor data at each of the sample locations is indicated in Figure 5.

Based on these data, VOCs in soil vapor are not of environmental concern on the Property.

5.4 Total Petroleum Hydrocarbons

Gasoline-range and diesel-range petroleum hydrocarbons were not detected above laboratory reporting limits. The detected oil-range petroleum hydrocarbons in soil samples were between 87.0 mg/kg and 4,680 mg/kg.

5.4.1 Total Petroleum Hydrocarbons Above DEQ RBCs

The detected oil-range petroleum hydrocarbons did not exceed DEQ RBCs.

5.4.2 Total Petroleum Hydrocarbons Above DEQ Clean Fill Criteria

The DEQ Clean Fill Criteria for oil-range petroleum hydrocarbons (2,800 mg/kg) was exceeded at locations B12 1-1.5 feet bgs (4,240 mg/kg) and composite group C004 (4,680 mg/kg). Laboratory data flags indicate all but one of the detected oil concentrations (C001, 498 mg/kg) were elevated due to the presence of individual analyte peaks in the quantitation range that are not representative of the fuel pattern reported.

5.4.3 Summary of Total Petroleum Hydrocarbons Results

Based on the above, oil-range petroleum hydrocarbons in shallow soil are above DEQ Clean Fill Criteria in the vicinity of boring location B12 and composite group C004 on the Property.

5.5 PCBs

The “worst case” oil-range petroleum hydrocarbon detections (C001 and C004) were analyzed for PCBs. The oil-range petroleum hydrocarbon detections were 498 mg/kg in C001 and 4,680 mg/kg in C004. The “worst case” composite soil sample C004 contained discrete sample B12 (1 to 1.5 feet bgs) with the second-highest oil-range petroleum hydrocarbon detection of 4,240 mg/kg.

5.5.1 PCBs Above DEQ RBCs and Clean Fill Criteria

PCBs were only detected above laboratory reporting limits in C001 (Aroclor 1254 [0.0172 mg/kg] and Aroclor 1260 [0.0192 mg/kg]), and are well below the DEQ Clean Fill Criteria

(0.041 mg/kg for Aroclor 1254 and 0.23 mg/kg for Aroclor 1260) and the most conservative, combined PCB Aroclor DEQ RBC of 0.33 mg/kg.

5.5.2 Summary of PCB Results

The soils with the highest concentration of oil-range petroleum hydrocarbons had PCBs well below DEQ RBCs and DEQ Clean Fill Criteria. Based on these data, PCBs in soil are not of environmental concern in soils on the Property.

5.6 SVOCs

The "worst case" oil-range petroleum hydrocarbon detections (C001 and C004) were analyzed for SVOCs. The oil-range petroleum hydrocarbon detections were 498 mg/kg in C001 and 4,680 mg/kg in C004. The "worst case" composite soil sample C004 contained discrete sample B12 (1 to 1.5 feet bgs) with the second-highest oil-range petroleum hydrocarbon detection of 4,240 mg/kg. Multiple SVOCs were detected above laboratory method reporting limits, and are listed in Table 1. The results compared to DEQ RBCs and Clean Fill Criteria are discussed herein.

5.6.1 SVOCs Above DEQ RBCs

The detected SVOCs above DEQ RBCs in C001 were benzo(a)pyrene (0.664 mg/kg) for the Soil Ingestion, Dermal Contact and Inhalation for an urban residential exposure pathway (0.25 mg/kg). The following SVOCs in C001 had laboratory reporting limits above DEQ RBCs: Dibenzo(a)anthracene (0.311 mg/kg) is above DEQ RBCs of Soil Ingestion, Dermal Contact and Inhalation for an urban residential exposure pathway (0.25 mg/kg), and naphthalene (0.621 mg/kg) is above the DEQ RBCs for Soil Leaching to Groundwater for urban residential and occupational exposure scenarios.

Multiple SVOCs were detected in C004 above laboratory reporting limits, and benzo(a)anthracene (36.8 mg/kg), benzo(a)pyrene (46.8 mg/kg), benzo(b)fluoroanthene (43.6 mg/kg), dibenzo(a,h)anthracene (4.88 mg/kg), indeno(1,2,3-cd)pyrene (26.3 mg/kg) were detected above their respective DEQ RBCs for Soil Ingestion, Dermal Contract and Inhalation for the urban residential and occupational scenarios. Benzo(a)pyrene was also above the DEQ RBC for Soil Ingestion, Dermal Contract and Inhalation for the construction worker scenario (17 mg/kg). Naphthalene (3.31 mg/kg) was detected above the DEQ RBCs for Soil Leaching to Groundwater for the urban residential and occupational exposure scenarios (0.37 mg/kg and 0.34 mg/kg, respectively).

5.6.2 SVOCs Above DEQ Clean Fill Criteria

Benzo(a)pyrene, benzo(b)fluoranthene, benzo(g,h,i)perylene, chrysene, fluoranthene, indeno(1,2,3-cd)pyrene and pyrene were detected above laboratory reporting limits in C001. Benzo(a)pyrene at 0.664 mg/kg was the only SVOC in C001 above the DEQ Clean Fill Criteria

of 0.11 mg/kg. The laboratory reporting limits for acenaphthene, dibenzo(a,h)anthracene, naphthalene and dibenzofuran in C001 were above their respective DEQ Clean Fill Criteria.

In soil sample C004, the majority of detected SVOCs were above their respective DEQ Clean Fill Criteria except for acenaphthylene, and carbazole; 2-methylnaphthalene does not have an established criterion.

5.6.3 Summary of SVOCs Results

Based on the above, SVOCs in soil in the vicinity of composite groups C001 and C004 are above DEQ RBCs for Soil Ingestion, Dermal Contact, and Inhalation for urban residential, occupational, and/or construction workers exposure scenarios, the Leaching to Groundwater for urban residential and occupational exposure scenarios in shallow soils, and DEQ Clean Fill Criteria.

6. IDW CHARACTERIZATION AND DISPOSAL

One 55-gallon steel drum of investigation-derived waste (IDW) was generated during Phase II ESA activities. The drum contained soil cuttings and decontamination water, and was disposed of on January 28, 2020 by WasteXpress of Portland, Oregon.

7. CONCLUSIONS

The contaminants of concern on the Property, as based on the field screening observations, and soil laboratory data are metals, oil-range petroleum hydrocarbons, VOCs (naphthalene only), and SVOCs (including naphthalene). A summary of all data above DEQ RBCs and Clean Fill Criteria is presented in Table 3. The analytical data indicate:

- The potential off-site contaminants related to historical operations adjacent to the Property do not appear to have migrated onto the Property.
- Soil vapor laboratory data indicate VOCs intruding into future structures on the Property are not likely to be of environmental concern.
- Fill material was encountered to 5.5 feet bgs at the northwestern corner of the Property, between 0.5 and 6.5 feet bgs in the north central portion of the Property, between 8 and 12 feet bgs on the eastern portion of the Property, and between 0.5 and 4 feet bgs on the southwestern- and southcentral-portions of the Property.
- The majority of shallow soils across the Property (i.e., between approximately 0.5 and 3.5 feet bgs) exceed DEQ RBCs and/or Clean Fill Criteria as summarized below.
    - DEQ Clean Fill Criteria was exceeded for metals (arsenic, cadmium, lead and mercury and possibly selenium), oil-range petroleum hydrocarbons, VOCs

and/or SVOCs (including naphthalene). Laboratory analyses of shallow soils indicate most contain low levels of oil-range petroleum hydrocarbons that would prevent their use as clean-fill off-site and if left on-site, would require special handling (e.g., capping with asphalt or the building foundation). Based on these data, shallow soils will require disposal at a regulated landfill if disturbed during site redevelopment activities.

- DEQ RBCs for Soil Ingestion, Dermal Contact, and Inhalation for urban residential, occupational, construction worker and/or excavation worker were exceeded for arsenic, lead, benzo(a)anthracene, benzo(a)pyrene, benzo(b)fluoranthene, dibenzo(a,h)anthracene, and indeno(1,2,3-cd)pyrene. These exceedances require construction and excavation workers to don the appropriate PPE during future site redevelopment, excavation, and/or utility work activities.

- Toxicity characteristic testing for lead indicate the shallow soils would not be classified as hazardous waste if they are disturbed during future Property redevelopment, utility installation, or site grading activities.

- The eastern portion of the Property contains fill material that extends to depths up to 12 feet bgs. The material's lead concentrations exceed DEQ Clean Fill Criteria. The laboratory reporting limits for selenium and naphthalene exceed DEQ Clean Fill Criteria, and it should be assumed that these metals exceed DEQ Clean Fill Criteria. The laboratory data from samples collected below the fill material indicate native soils below the fill have not been impacted.

- The DEQ RBC Leaching to Groundwater exposure pathway for urban residential and occupational scenarios was exceeded for lead and naphthalene. This exposure pathway can be eliminated because the depth to groundwater is approximately 100 feet bgs, and the redeveloped Property will use municipal water.

8. RECOMMENDATIONS

C+BEC recommends the following:

- Construction and excavation workers working in shallow soils (upper 3.5 feet bgs) don the appropriate PPE. It may be prudent for workers to don PPE at all times due to the variability of fill materials across the Property.

- A lender, the U.S. Department of Housing and Urban Development (HUD), a future purchaser, or other party may require a DEQ No Further Action (NFA) letter. The Property may be enrolled in DEQ's Voluntary Cleanup Program (VCP) or Independent Cleanup Program (ICP) to obtain a NFA determination. Enrollment in the VCP

program allows DEQ to provide oversight of contaminated soil removal activities and confirmatory sampling (if completed) *before and during* site redevelopment activities. Enrolling in the VCP may provide additional insurance that DEQ will issue a NFA letter prior to submittal of a report documenting these activities. Enrollment in the VCP is more expensive than enrolling in the ICP. With enrollment in the ICP, DEQ would review a report documenting the contaminated soil removal and any confirmatory sampling activities *after* the site redevelopment activities are completed. It should be noted that DEQ can meet with interested parties prior to enrolling in the VCP or ICP to discuss and determine which program would work best to meet project goals.

- Prepare a Contaminated Media Management Plan (CMMP) for the Property that protects the health and safety for construction and excavation workers, and how to address contaminated media (fill, soil, groundwater [if encountered], and surface water pooled on contaminated media) encountered during future site redevelopment and/or utility work. The CMMP should include, but not limited to, the following:

    - PCBs were not detected in soil samples analyzed during the Phase II ESA. However, if oil-range petroleum hydrocarbons are found at different locations and/or if fill or contamination types (e.g., diesel and oil, or free product heavy oil) exhibits different characteristics than encountered during the Phase II ESA activities, C+BEC recommends additional PCB characterization is completed to protect construction and excavation workers, future occupants, and to characterize the soils prior to their disposal.

    - Characterization of soils for hazardous waste characteristics, particularly if different fill material is encountered than during the Phase II ESA (e.g., evidence of construction and demolition material like drywall or asphalt roofing), and determining the proper PPE for construction and excavation workers. If the analytical laboratory data result(s) characterize the soils as hazardous waste, the soil disposal activities must be reported to DEQ and EPA, a hazardous waste identification number must be obtained and handled and disposed of according to RCRA hazardous waste rules. Furthermore, if hazardous building materials are encountered during future excavation activities, they should be characterized and disposed of or recycled per local and State requirements. If suspected asbestos-containing materials like drywall or roofing are encountered during site redevelopment activities, these materials should be submitted to a laboratory for analyses to determine their asbestos content. Any asbestos-containing materials must be abated and disposed of per local and State requirements.

    - Groundwater, if encountered, or standing water in prolonged contact with excavated soils, that requires removal will have to be containerized, characterized, and transported and disposed of or treated off-site.

- Set aside a contingency budget prior to initiating redevelopment activities so that if USTs, underground injection controls (UICs) (including old drywells and privy pits), and contaminated fill, soil, and standing water in contact with contaminated media are encountered during construction activities, funds will be available to immediately address these items and avoid construction stand-by time. The contingency should include fees for UST and UIC decommissioning activities that meet DEQ regulations, backfilling with the appropriate compacted material, hazardous construction and demolition debris materials assessment, and transportation and disposal or abatement of contaminated media to a regulated landfill or treatment/recycling facility.

- It may be prudent to conduct confirmatory sampling subsequent to excavation activities to document the soil conditions left in-place and to document any contaminant "hot spots" in the event future work occurs in these areas.

- It may be prudent to install a vapor mitigation system for a new structure on the Property to prevent future occupants from being exposed to potential contaminants from vapor intrusion into the building originating from contaminated soils left in-place, and/or if off-site contamination migrates onto the Property in the future.

- Based on the field observations and soil characterization, geotechnical evaluation is recommended to address and evaluate the fill materials encountered at depths up to 12 feet bgs on the eastern portion of the Property, and how they may impact future redevelopment plans for the Property.

Please contact Jill Betts with any questions you may have.

Report Prepared By:

Jill Betts, R.G.
Principal

Report Reviewed by:

Michael S. Reynolds, P.E.
Principal

Note: Earth Point Topographical Map from Google Earth Pro.

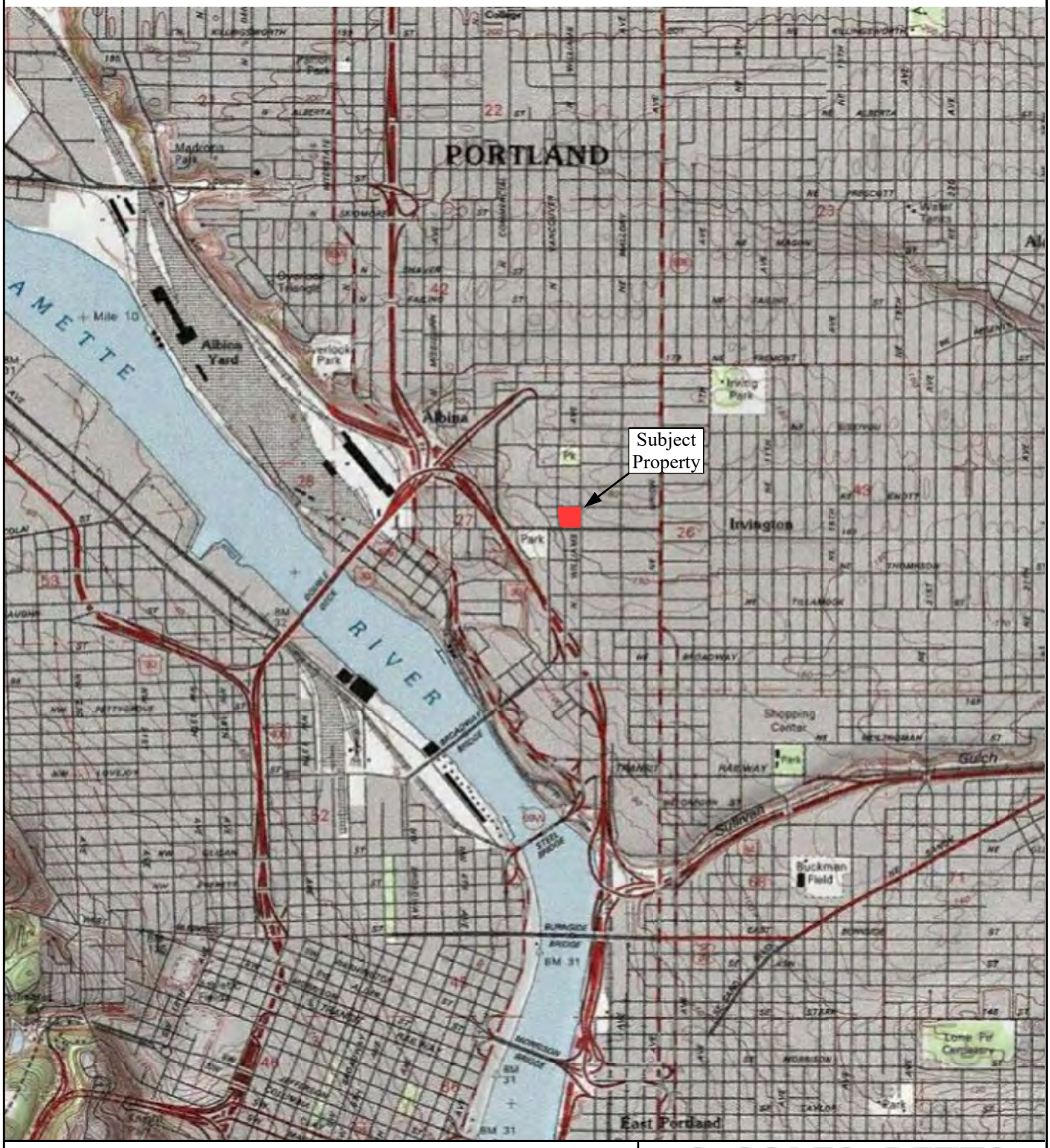

COLES+BETTS environmental consulting

Approx. Scale: 1' = 27,700'	Approved By	Date/Revision
		2/4/21
		Rev. 0

Figure 1. Vicinity map showing the location of the Williams & Russell Property.

Map created in collaboration with Reynolds Engineering, LLC.

Key for Geophysical Anomalies

- Piping
- Flat Reflector
- GPR Anomaly
- Disturbed Soil Zone

Key for Phase II ESA Sampling Locations

- B20 15 ft — Temporary Boring Number and Depth
- SG1 — Soil Gas Sampling Point

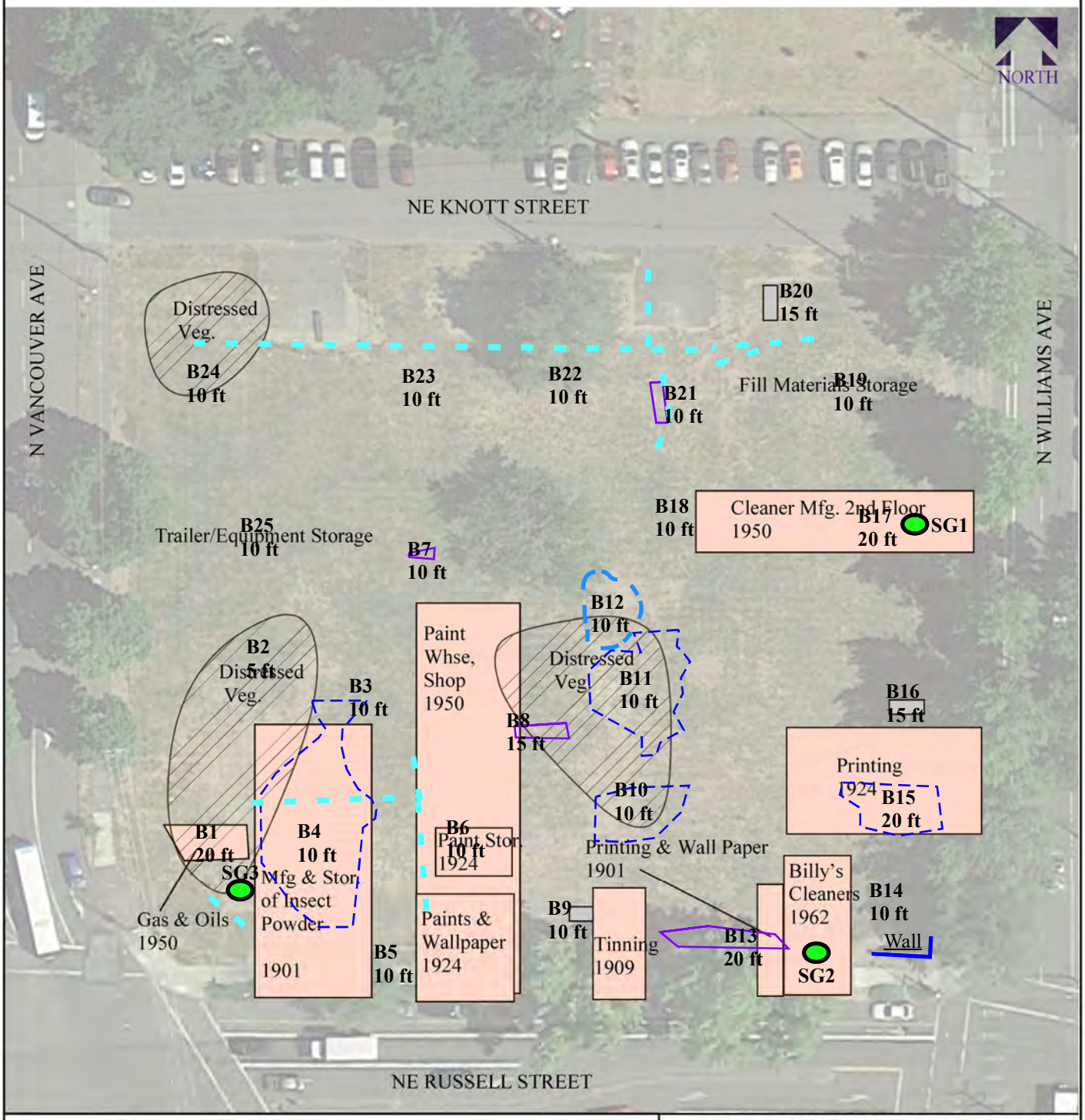

Steam Heater B. (1909)

Note: USTs associated with heating and/or historical commercial operations may be located across the Property

Map created with Reynolds Engineering.
Aerial photo, dated July, 2018, is from Google Earth Pro.

COLES+BETTS environmental consulting

Approx. Scale: 1' = 55'	Approved By	Date/Revision
		2/4/2021
		Rev. 0

Figure 2. Property map showing the geophsyical survey findings, items of environmental concern, and Phase II ESA sampling locations

B20 15 ft = Temporary Boring Number and Depth

C001 = Composite sample group

RED = Concentration exceeds DEQ Risk-Based Criteria

0.25 = Concentration exceeds DEQ Clean Fill Criteria

Estimated Area of Contaminated Shallow Soil

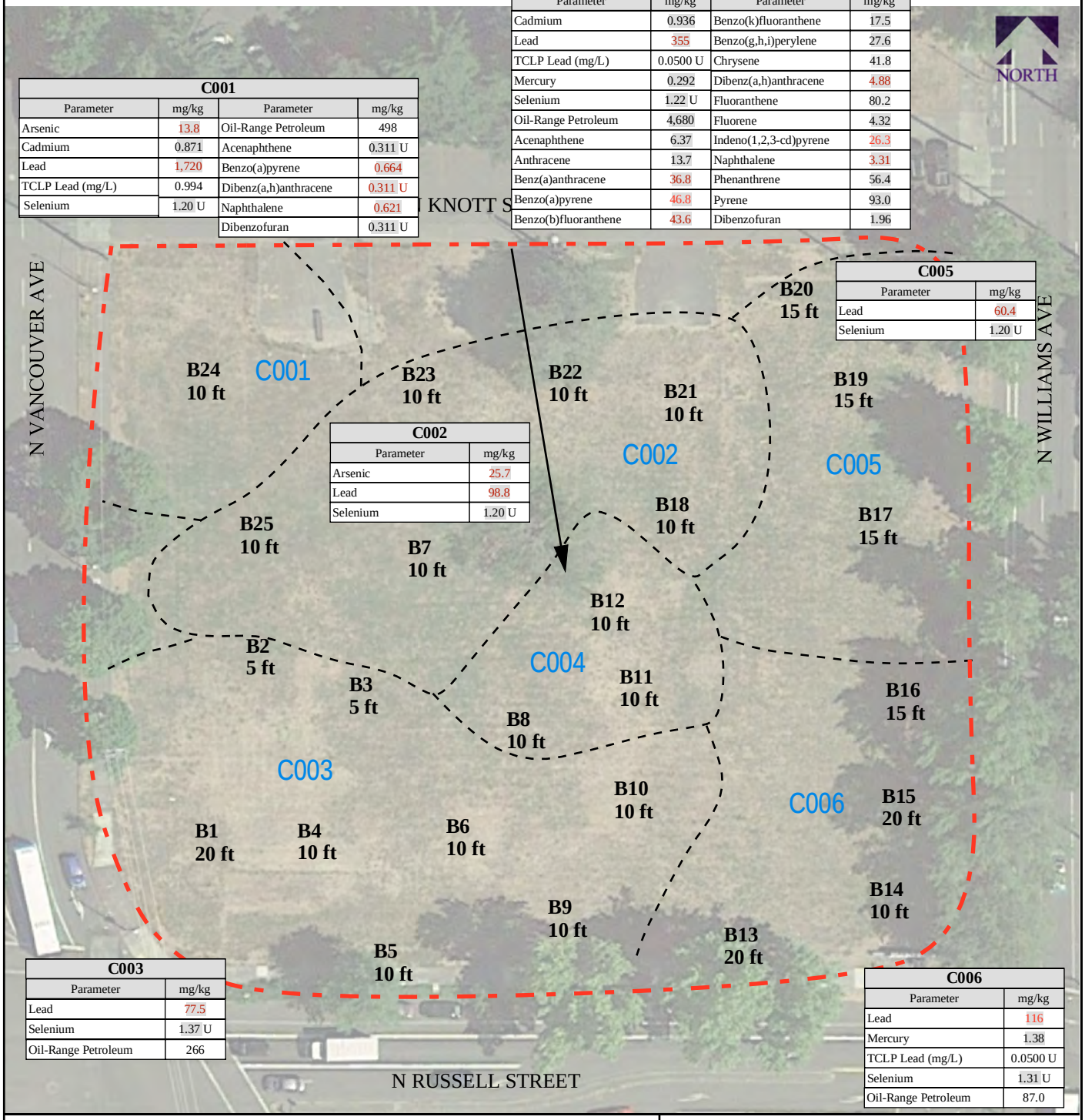

C001

Parameter	mg/kg	Parameter	mg/kg
Arsenic	13.8	Oil-Range Petroleum	498
Cadmium	0.871	Acenaphthene	0.311 U
Lead	1,720	Benzo(a)pyrene	0.664
TCLP Lead (mg/L)	0.994	Dibenz(a,h)anthracene	0.311 U
Selenium	1.20 U	Naphthalene	0.621
		Dibenzofuran	0.311 U

C004

Parameter	mg/kg	Parameter	mg/kg
Cadmium	0.936	Benzo(k)fluoranthene	17.5
Lead	355	Benzo(g,h,i)perylene	27.6
TCLP Lead (mg/L)	0.0500 U	Chrysene	41.8
Mercury	0.292	Dibenz(a,h)anthracene	4.88
Selenium	1.22 U	Fluoranthene	80.2
Oil-Range Petroleum	4,680	Fluorene	4.32
Acenaphthene	6.37	Indeno(1,2,3-cd)pyrene	26.3
Anthracene	13.7	Naphthalene	3.31
Benz(a)anthracene	36.8	Phenanthrene	56.4
Benzo(a)pyrene	46.8	Pyrene	93.0
Benzo(b)fluoranthene	43.6	Dibenzofuran	1.96

C005

Parameter	mg/kg
Lead	60.4
Selenium	1.20 U

C002

Parameter	mg/kg
Arsenic	25.7
Lead	98.8
Selenium	1.20 U

C003

Parameter	mg/kg
Lead	77.5
Selenium	1.37 U
Oil-Range Petroleum	266

C006

Parameter	mg/kg
Lead	116
Mercury	1.38
TCLP Lead (mg/L)	0.0500 U
Selenium	1.31 U
Oil-Range Petroleum	87.0

NOTES:
Composite soil sample depths are from 0.5 to 3.5 feet bgs.
Map created with Reynolds Engineering.
Aerial photo, dated July, 2018, is from Google Earth Pro.
"U" = Not detected above the laboratory reporting limit indicated.
Detected oil-range petroleum hydrocarbons below DEQ RBCs and Clean Fill Criteria are shown to indicate areas where they are present and to plan for their excavation and disposal.

COLES+BETTS environmental consulting

Approx. Scale: 1' = 55'	Approved By	Date/Revision
		2/4/2021
		Rev. 0

Figure 3. Property map showing composite shallow soil analytical results that exceed DEQ Clean Fill and/or Risk-Based Concentrations.

B20
15 ft = Temporary Boring Number and Depth

RED = Concentration exceeds DEQ Risk-Based Criteria

0.25 = Concentration exceeds DEQ Clean Fill Criteria

Estimated Extent of Fill Material That Extends to Depths Between 8 and 12 Feet bgs

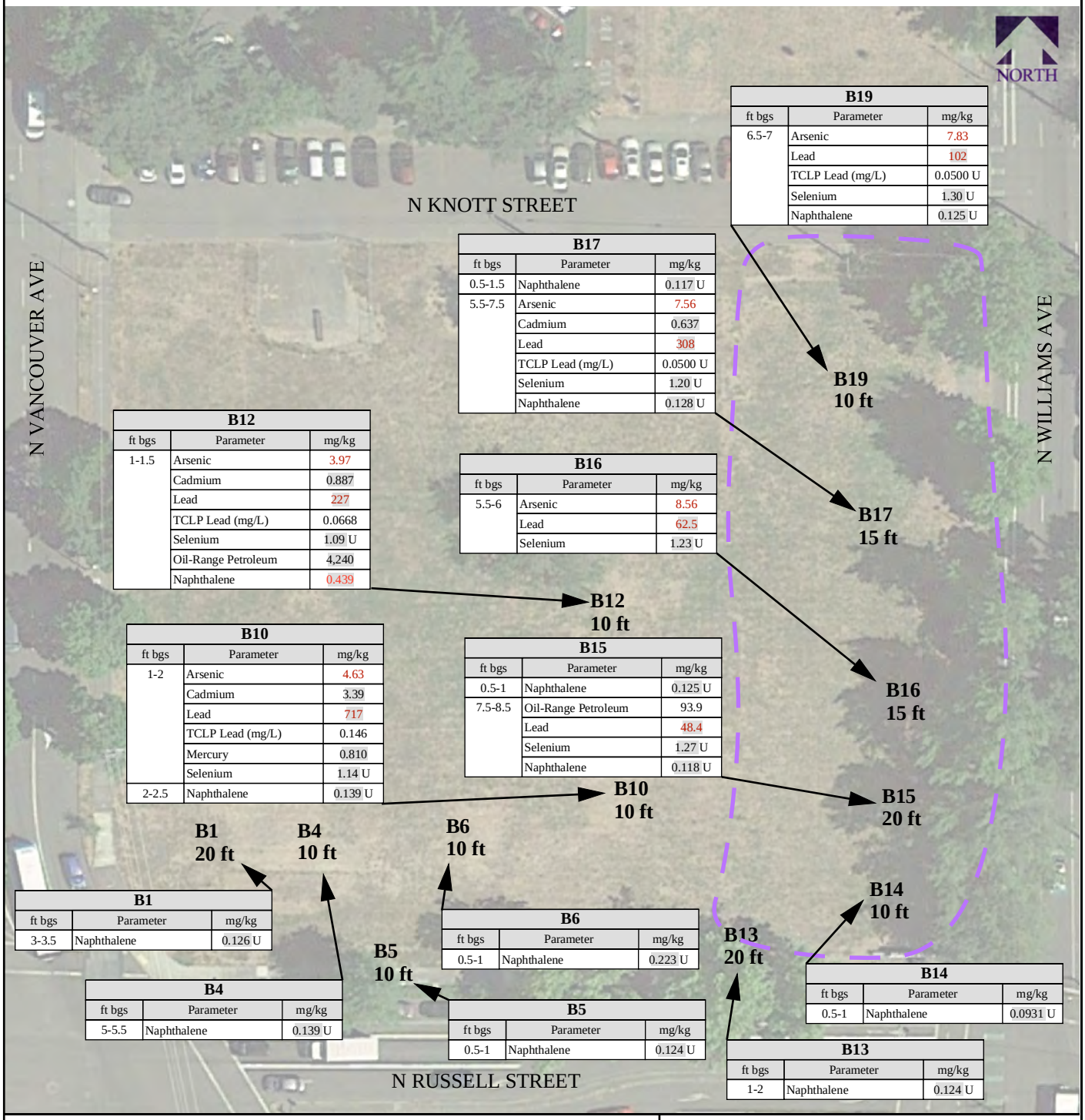

B19		
ft bgs	Parameter	mg/kg
6.5-7	Arsenic	7.83
	Lead	102
	TCLP Lead (mg/L)	0.0500 U
	Selenium	1.30 U
	Naphthalene	0.125 U

B17		
ft bgs	Parameter	mg/kg
0.5-1.5	Naphthalene	0.117 U
5.5-7.5	Arsenic	7.56
	Cadmium	0.637
	Lead	308
	TCLP Lead (mg/L)	0.0500 U
	Selenium	1.20 U
	Naphthalene	0.128 U

B12		
ft bgs	Parameter	mg/kg
1-1.5	Arsenic	3.97
	Cadmium	0.887
	Lead	227
	TCLP Lead (mg/L)	0.0668
	Selenium	1.09 U
	Oil-Range Petroleum	4,240
	Naphthalene	0.439

B16		
ft bgs	Parameter	mg/kg
5.5-6	Arsenic	8.56
	Lead	62.5
	Selenium	1.23 U

B10		
ft bgs	Parameter	mg/kg
1-2	Arsenic	4.63
	Cadmium	3.39
	Lead	717
	TCLP Lead (mg/L)	0.146
	Mercury	0.810
	Selenium	1.14 U
2-2.5	Naphthalene	0.139 U

B15		
ft bgs	Parameter	mg/kg
0.5-1	Naphthalene	0.125 U
7.5-8.5	Oil-Range Petroleum	93.9
	Lead	48.4
	Selenium	1.27 U
	Naphthalene	0.118 U

B1		
ft bgs	Parameter	mg/kg
3-3.5	Naphthalene	0.126 U

B4		
ft bgs	Parameter	mg/kg
5-5.5	Naphthalene	0.139 U

B6		
ft bgs	Parameter	mg/kg
0.5-1	Naphthalene	0.223 U

B5		
ft bgs	Parameter	mg/kg
0.5-1	Naphthalene	0.124 U

B14		
ft bgs	Parameter	mg/kg
0.5-1	Naphthalene	0.0931 U

B13		
ft bgs	Parameter	mg/kg
1-2	Naphthalene	0.124 U

NOTES:
Map created with Reynolds Engineering.
Aerial photo, dated July, 2018, is from Google Earth Pro.
Detected oil-range petroleum hydrocarbons below DEQ RBCs and Clean Fill Criteria are shown to indicate areas where they are present and to plan for their excavation and disposal.

COLES+BETTS environmental consulting

Approx. Scale: 1' = 55'	Approved By	Date/Revision
		2/4/2021
		Rev. 0

Figure 4. Property map showing discrete soil analytical results that exceed DEQ Clean Fill and/or Risk-Based Concentrations.

SG1 = Soil Gas Sampling Point

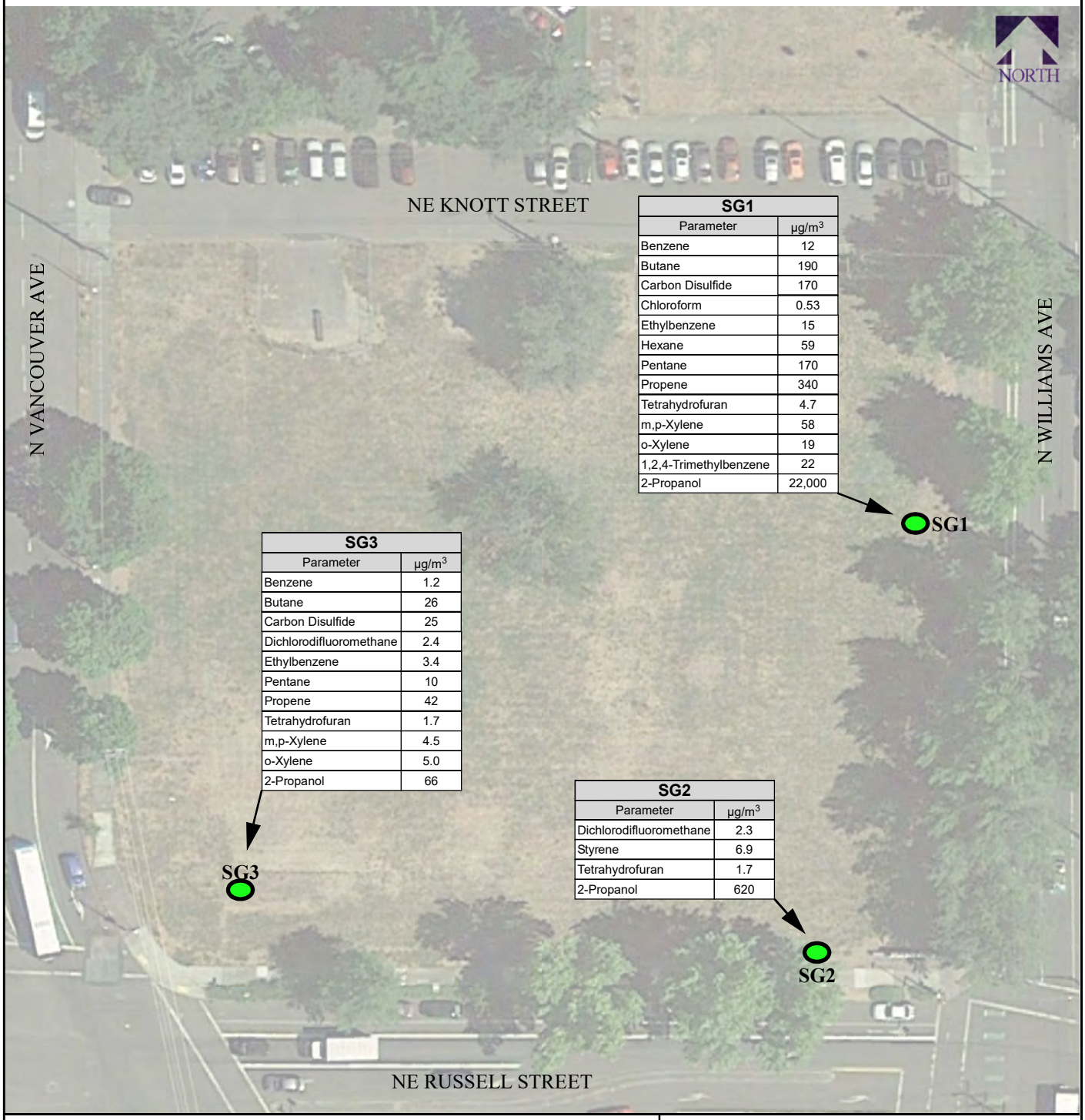

SG1	
Parameter	µg/m³
Benzene	12
Butane	190
Carbon Disulfide	170
Chloroform	0.53
Ethylbenzene	15
Hexane	59
Pentane	170
Propene	340
Tetrahydrofuran	4.7
m,p-Xylene	58
o-Xylene	19
1,2,4-Trimethylbenzene	22
2-Propanol	22,000

SG3	
Parameter	µg/m³
Benzene	1.2
Butane	26
Carbon Disulfide	25
Dichlorodifluoromethane	2.4
Ethylbenzene	3.4
Pentane	10
Propene	42
Tetrahydrofuran	1.7
m,p-Xylene	4.5
o-Xylene	5.0
2-Propanol	66

SG2	
Parameter	µg/m³
Dichlorodifluoromethane	2.3
Styrene	6.9
Tetrahydrofuran	1.7
2-Propanol	620

COLES+BETTS environmental consulting

Approx. Scale: 1' = 55'	Approved By	Date/Revision
		2/4/2021
		Rev. 0

Figure 5. Property map showing soil vapor analytical results.

Map created with Reynolds Engineering.
Aerial photo, dated July, 2018, is from Google Earth Pro.

Table 3. Summary of Soil Analtyical Data Above DEQ Reference Levels

	Unit	OR DEQ Clean Fill Criteria[1] and OR Background Metals for the Portland Basin[2]	OR DEQ RBC Soil Ingestion, Dermal Contact, and Inhalation (Urban Residential)[3]	OR DEQ RBC Soil Ingestion, Dermal Contact, and Inhalation (Occupational)[3]	OR DEQ RBC Soil Ingestion, Dermal Contact, and Inhalation (Const Worker)[3]	OR DEQ RBC Soil Ingestion, Dermal Contact, and Inhalation (Exc Worker)[3]	OR DEQ RBC Volatilization to Outdoor Air (Urban Residential)[3]	OR DEQ RBC Volatilization to Outdoor Air (Occupational)[3]	OR DEQ RBC Vapor Intrusion into Buildings (Occupational)[3]	OR DEQ RBC Soil Leaching to Groundwater (Urban Residential)[3]	OR DEQ RBC Soil Leaching to Groundwater (Occupational)[3]	RCRA Hazardous Waste Characteristic Screening Level (mg/L)[4]	12/7/20 B10 1-2		12/7/20 B12 1-1.5		12/7/20 B15 7.5-8.5		12/7/20 B16 5.5-6		12/8/20 B17 5.5-7.5		12/8/20 B19 6.5-7		12/8/20 C001		12/8/20 C002	
Total Metals EPA 6020																														
Arsenic	mg/kg	8.8	**1**	**1.9**	**15**	420	-	-	-	-	-	-	**4.63**		**3.97**		**5.63**		**8.56**		**7.56**		**7.83**		**13.8**		**25.7**	
Cadmium	mg/kg	0.63	160	1,100	350	9,700	-	-	-	-	-	-	**3.39**		**0.887**		0.254	U	**0.464**		**0.637**		**0.310**		**0.871**		**0.284**	
Lead	mg/kg	27	**400**	**800**	**800**	**800**	-	-	-	**30**	**30**	-	**717**		**227**		**48.4**		**62.5**		**308**		**102**		**1,720**		**98.8**	
Mercury	mg/kg	0.23	47	350	110	2,900	-	-	-	-	-	-	**0.810**		**0.191**		0.102	U	0.0980	U	0.0963	U	0.104	U	**0.175**		**0.119**	
Selenium	mg/kg	0.71	-	-	-	-	-	-	-	-	-	-	1.14	U	1.09	U	1.27	U	1.23	U	1.20	U	1.30	U	1.20	U	1.20	U
TCLP Mtals by EPA 6020B (ICPMS)																														
Lead	mg/L	-	-	-	-	-	-	-	-	-	-	5	**0.146**		**0.0668**						0.0500	U	0.0500	U	**0.994**			
Total Petroleum Hydrocarbons by TPH-Gx and TPH-Dx																														
Oil-Range	mg/kg	2,800	5,700	36,000	11,000	-	-	-	-	-	-	-			**4,240**	F-03	**93.9**	F-03	50	U	50	U	50	U	**498**		50	U
Volatile Organic Compounds by EPA 5035A/8260C																														
Naphthalene	mg/kg	0.077	25	23	580	16,000	15	83	83	**0.37**	**0.34**	-			**0.439**		0.118	U			0.128	U	0.125	U				
Semivolatile Organic Compounds by EPA 8270E																														
Acenaphthene	mg/kg	0.25	9,400	7,000	21,000	590,000	-	-	-	-	-	-													0.311	U		
Anthracene	mg/kg	6.8	47,000	350,000	110,000	-	-	-	-	-	-	-													0.311	U		
Benzo(a)anthracene	mg/kg	0.73	**2.5**	**21**	170	4,800	-	-	-	6	-	-													0.311	U		
Benzo(a)pyrene	mg/kg	0.11	**0.25**	**2.1**	**17**	490	-	-	-	-	-	-													**0.664**			
Benzo(b)fluoranthene	mg/kg	1.1	**2.5**	**21**	170	4,900	-	-	-	-	-	-													**0.755**			
Benzo(k)fluoranthene	mg/kg	11	25	210	1,700	49,000	-	-	-	-	-	-													0.466	U		
Benzo(g,h,i)perylene	mg/kg	25	-	-	-	-	-	-	-	-	-	-													**0.583**			
Chrysene	mg/kg	3.1	250	2,100	17,000	490,000	-	-	-	-	-	-													**0.329**			
Dibenz(a,h)anthracene	mg/kg	0.11	**0.25**	**2.1**	17	490	-	-	-	-	-	-													**0.311**	U		
Fluoranthene	mg/kg	10	4,800	30,000	10,000	280,000	-	-	-	-	-	-													**0.392**			
Fluorene	mg/kg	3.7	6,300	47,000	14,000	390,000	-	-	-	-	-	-													0.311	U		
Indeno(1,2,3-cd)pyrene	mg/kg	1.1	**2.5**	**21**	170	4,900	-	-	-	-	-	-													**0.513**			
Naphthalene	mg/kg	0.077	25	23	580	16,000	15	83	83	**0.37**	**0.34**	-													**0.621**	U		
Phenanthrene	mg/kg	5.5	-	-	-	-	-	-	-	-	-	-													0.311	U		
Pyrene	mg/kg	10	3,600	23,000	75,000	210,000	-	-	-	-	-	-													**0.396**			
Dibenzofuran	mg/kg	0.002	-	-	-	-	-	-	-	-	-	-													0.311	U		

NOTES:
mg/kg = milligrams per kilogram
mg/L = milligrams per liter
U = not detected above method detection limit shown
ND = not detected
Bold denotes concentration above laboratory method reporting limit.
Color denotes detected concentration exceeds DEQ RBC screening criteria.
Gray Shading denotes detected concentration exceeds DEQ Clean Fill Criteria.

1 = Oregon Department of Environmental Quality, Clean Fill Determinations, Dated February 21, 2019.
2 = Oregon Department of Environmental Quality, Table 1: Regional Default Background Concentrations for Metals in Soil, revised March 20, 2013.
3 = Oregon Department of Environmental Quality, Environmental Cleanup and Tanks Program, Risk-Based concentration for Individual Chemicals, revised May 2018.
4 = EPA Maximum Concentration of Contaminants for the Toxicity Characteristic (Table 1).

Samples analyzed by Apex Laboratories of Tigard, Oregon.
C-05 = Extract has undergone a Gel-Permeation Chromatography cleanup per EPA 3640A. Reporting levels may be raised due to dilution necessary for cleanup.
C-07 = Extract has undergone Sulfuric Acid Cleanup by EPA 3665A, Sulfur Cleanup by EPA 3660B, and Florisil Cleanup by EPA 3620B in order to minimize matrix interference.
F-03 = The result for this hydrocarbon range is elevated due to the presence of individual analyte peaks in the quantitation range that are not representative of the fuel pattern reported.
M-05 = Estimated results. Peak separation for structural isomers is insufficient for accurate quantification.
P-12 = Result estimated due to the presencde of multiple PCB Aroclors and/or PCB cogeners not defined as Aroclors.
Q-42 = Matrix Spike and/or Duplicate analysis was performed on this sample. % Recovery or RPD for this analyte is outside laboratory control limits.

Table 3. Summary of Soil Analtyical Data Above DEQ Reference Levels

	Unit	OR DEQ Clean Fill Criteria[1] and OR Background Metals for the Portland Basin[2]	OR DEQ RBC Soil Ingestion, Dermal Contact, and Inhalation (Urban Residential)[3]	OR DEQ RBC Soil Ingestion, Dermal Contact, and Inhalation (Occupational)[3]	OR DEQ RBC Soil Ingestion, Dermal Contact, and Inhalation (Const Worker)[3]	OR DEQ RBC Soil Ingestion, Dermal Contact, and Inhalation (Exc Worker)[3]	OR DEQ RBC Volatilization to Outdoor Air (Urban Residential)[3]	OR DEQ RBC Volatilization to Outdoor Air (Occupational)[3]	OR DEQ RBC Vapor Intrusion into Buildings (Occupational)[3]	OR DEQ RBC Soil Leaching to Groundwater (Urban Residential)[3]	OR DEQ RBC Soil Leaching to Groundwater (Occupational)[3]	RCRA Hazardous Waste Characteristic Screening Level (mg/L)[4]	12/7/20 C003		12/7/20 C004		12/8/20 C005		12/7/20 C006	
Total Metals EPA 6020																				
Arsenic	mg/kg	8.8	**1**	**1.9**	**15**	420	-	-	-	-	-	-	**6.37**		**6.05**		**6.76**		**7.30**	
Cadmium	mg/kg	0.63	160	1,100	350	9,700	-	-	-	-	-	-	**0.542**		**0.936**		**0.315**		**0.577**	
Lead	mg/kg	27	**400**	**800**	**800**	**800**	-	-	-	**30**	**30**	-	**77.5**	Q-42	**355**		**60.4**		**116**	
Mercury	mg/kg	0.23	47	350	110	2,900	-	-	-	-	-	-	0.109	U	**0.292**		0.0964	U	**1.38**	
Selenium	mg/kg	0.71	-	-	-	-	-	-	-	-	-	-	1.37	U	1.22	U	1.20	U	1.31	U
TCLP Mtals by EPA 6020B (ICPMS)																				
Lead	mg/L	-	-	-	-	-	-	-	-	-	-	5			0.0500	U			0.0500	U
Total Petroleum Hydrocarbons by TPH-Gx and TPH-Dx																				
Oil-Range	mg/kg	2,800	5,700	36,000	11,000	-	-	-	-	-	-	-	**266**	F-03	**4,680**	F-03	50	U	**87.0**	F-03
Volatile Organic Compounds by EPA 5035A/8260C																				
Naphthalene	mg/kg	0.077	25	23	580	16,000	15	83	83	**0.37**	**0.34**	-								
Semivolatile Organic Compounds by EPA 8270E																				
Acenaphthene	mg/kg	0.25	9,400	7,000	21,000	590,000	-	-	-	-	-	-			**6.37**					
Anthracene	mg/kg	6.8	47,000	350,000	110,000	-	-	-	-	-	-	-			**13.7**					
Benzo(a)anthracene	mg/kg	0.73	**2.5**	**21**	170	4,800	-	-	-	6	-	-			**36.8**					
Benzo(a)pyrene	mg/kg	0.11	**0.25**	**2.1**	**17**	490	-	-	-	-	-	-			**46.8**					
Benzo(b)fluoranthene	mg/kg	1.1	**2.5**	**21**	170	4,900	-	-	-	-	-	-			**43.6**					
Benzo(k)fluoranthene	mg/kg	11	25	210	1,700	49,000	-	-	-	-	-	-			**17.5**	M-05				
Benzo(g,h,i)perylene	mg/kg	25	-	-	-	-	-	-	-	-	-	-			**27.6**					
Chrysene	mg/kg	3.1	250	2,100	17,000	490,000	-	-	-	-	-	-			**41.8**					
Dibenz(a,h)anthracene	mg/kg	0.11	**0.25**	**2.1**	17	490	-	-	-	-	-	-			**4.88**					
Fluoranthene	mg/kg	10	4,800	30,000	10,000	280,000	-	-	-	-	-	-			**80.2**					
Fluorene	mg/kg	3.7	6,300	47,000	14,000	390,000	-	-	-	-	-	-			**4.32**					
Indeno(1,2,3-cd)pyrene	mg/kg	1.1	**2.5**	**21**	170	4,900	-	-	-	-	-	-			**26.3**					
Naphthalene	mg/kg	0.077	25	23	580	16,000	15	83	83	**0.37**	**0.34**	-			**3.31**					
Phenanthrene	mg/kg	5.5	-	-	-	-	-	-	-	-	-	-			**56.4**					
Pyrene	mg/kg	10	3,600	23,000	75,000	210,000	-	-	-	-	-	-			**93.0**					
Dibenzofuran	mg/kg	0.002	-	-	-	-	-	-	-	-	-	-			**1.96**					

NOTES:
mg/kg = milligrams per kilogram
mg/L = milligrams per liter
U = not detected above method detection limit shown
ND = not detected
Bold denotes concentration above laboratory method reporting limit.
Color denotes detected concentration exceeds DEQ RBC screening criteria.
Gray Shading denotes detected concentration exceeds DEQ Clean Fill Criteria.

1 = Oregon Department of Environmental Quality, Clean Fill Determinations, Dated February 21, 2019.
2 = Oregon Department of Environmental Quality, Table 1: Regional Default Background Concentrations for Metals in Soil, revised March 20, 2013.
3 = Oregon Department of Environmental Quality, Environmental Cleanup and Tanks Program, Risk-Based concentration for Individual Chemicals, revised May 2018.
4 = EPA Maximum Concentration of Contaminants for the Toxicity Characteristic (Table 1).

Samples analyzed by Apex Laboratories of Tigard, Oregon.
C-05 = Extract has undergone a Gel-Permeation Chromatography cleanup per EPA 3640A. Reporting levels may be raised due to dilution necessary for cleanup.
C-07 = Extract has undergone Sulfuric Acid Cleanup by EPA 3665A, Sulfur Cleanup by EPA 3660B, and Florisil Cleanup by EPA 3620B in order to minimize matrix interference.
F-03 = The result for this hydrocarbon range is elevated due to the presence of individual analyte peaks in the quantitation range that are not representative of the fuel pattern reported.
M-05 = Estimated results. Peak separation for structural isomers is insufficient for accurate quantification.
P-12 = Result estimated due to the presencde of multiple PCB Aroclors and/or PCB cogeners not defined as Aroclors.
Q-42 = Matrix Spike and/or Duplicate analysis was performed on this sample. % Recovery or RPD for this analyte is outside laboratory control limits.

Table 2. Summary of Soil Vapor Analytical Data

	Unit	OR DEQ RBC Soil Gas, Vapor Intrusion into Buildings (Urban Residential)[1]	OR DEQ RBC Soil Gas, Vapor Intrusion into Buildings (Occupational)[1]	12/7/2020 SG1		12/7/2020 SG2		12/7/2020 SG3	
Volatile Organic Compounds by Method TO-15									
Benzene	µg/m^3	170	160	**12**		1.1	U	**1.2**	
Butane	µg/m^3	-	-	**190**		7.8	U	**26**	
Carbon Disulfide	µg/m^3	-	-	**170**		21	U	**25**	
Chloroform	µg/m^3	58	530	**0.53**		0.16	U	0.17	U
Dichlorodifluoromethane	µg/m^3	-	-	4.2	U	**2.3**		**2.4**	
Ethylbenzene	µg/m^3	530	4,900	**15**		1.4	U	**3.4**	
Hexane	µg/m^3	-	-	**59**		12	U	12	U
Pentane	µg/m^3	-	-	**170**		9.7	U	**10**	
Propene	µg/m^3	-	-	**340**		4.0	U	**42**	
Styrene	µg/m^3	210,000	4,400,000	7.2	U	**6.9**		2.9	U
Tetrahydrofuran	µg/m^3	-	-	**4.7**		**1.7**		**1.7**	
m,p-Xylene[2]	µg/m^3	21,000	440,000	**58**		2.9	U	**4.5**	
o-Xylene[2]	µg/m^3	21,000	440,000	**19**		1.4	U	**5.0**	
1,2,4-Trimethylbenzene	µg/m^3	-	-	**22**		8.1	U	8.4	U
2-Propanol	µg/m^3	-	-	**22,000**	ve	**620**	ve	**66**	
All other VOCs	µg/m^3			ND		ND		ND	

NOTES:
µg/m^3 = micrograms per cubic meter
U = not detected above method detection limit shown
ND = not detected
Bold denotes concentration above laboratory method reporting limit.

1 = Oregon Department of Environmental Quality, Environmental Cleanup and Tanks Program, Risk-Based concentration for Individual Chemicals, revisec
2 = Screening criteria is for xylenes.

Samples analyzed by Friedman & Bruya of Seattle, Washington.
ve = The analyte respose exceeded the valid instrument calibration range. The value reported is an estimate.

Table 3. Summary of Soil Analtyical Data Above DEQ Reference Levels

	Unit	OR DEQ Clean Fill Criteria[1] and OR Background Metals for the Portland Basin[2]	OR DEQ RBC Soil Ingestion, Dermal Contact, and Inhalation (Urban Residential)[3]	OR DEQ RBC Soil Ingestion, Dermal Contact, and Inhalation (Occupational)[3]	OR DEQ RBC Soil Ingestion, Dermal Contact, and Inhalation (Const Worker)[3]	OR DEQ RBC Soil Ingestion, Dermal Contact, and Inhalation (Exc Worker)[3]	OR DEQ RBC Volatilization to Outdoor Air (Urban Residential)[3]	OR DEQ RBC Volatilization to Outdoor Air (Occupational)[3]	OR DEQ RBC Vapor Intrusion into Buildings (Occupational)[3]	OR DEQ RBC Soil Leaching to Groundwater (Urban Residential)[3]	OR DEQ RBC Soil Leaching to Groundwater (Occupational)[3]	RCRA Hazardous Waste Characteristic Screening Level (mg/L)[4]	12/7/20 B10 1-2		12/7/20 B12 1-1.5		12/7/20 B15 7.5-8.5		12/7/20 B16 5.5-6		12/8/20 B17 5.5-7.5		12/8/20 B19 6.5-7		12/8/20 C001		12/8/20 C002	
Total Metals EPA 6020																														
Arsenic	mg/kg	8.8	**1**	**1.9**	**15**	420	-	-	-	-	-	-	**4.63**		**3.97**		**5.63**		**8.56**		**7.56**		**7.83**		**13.8**		**25.7**	
Cadmium	mg/kg	0.63	160	1,100	350	9,700	-	-	-	-	-	-	**3.39**		**0.887**		0.254	U	**0.464**		**0.637**		**0.310**		**0.871**		**0.284**	
Lead	mg/kg	27	**400**	**800**	**800**	**800**	-	-	-	**30**	**30**	-	**717**		**227**		**48.4**		**62.5**		**308**		**102**		**1,720**		**98.8**	
Mercury	mg/kg	0.23	47	350	110	2,900	-	-	-	-	-	-	**0.810**		**0.191**		0.102	U	0.0980	U	0.0963	U	0.104	U	**0.175**		**0.119**	
Selenium	mg/kg	0.71	-	-	-	-	-	-	-	-	-	-	1.14	U	1.09	U	1.27	U	1.23	U	1.20	U	1.30	U	1.20	U	1.20	U
TCLP Mtals by EPA 6020B (ICPMS)																														
Lead	mg/L	-	-	-	-	-	-	-	-	-	-	5	**0.146**		**0.0668**						0.0500	U	0.0500	U	**0.994**			
Total Petroleum Hydrocarbons by TPH-Gx and TPH-Dx																														
Oil-Range	mg/kg	2,800	5,700	36,000	11,000	-	-	-	-	-	-	-			**4,240**	F-03	**93.9**	F-03	50	U	50	U	50	U	**498**		50	U
Volatile Organic Compounds by EPA 5035A/8260C																														
Naphthalene	mg/kg	0.077	25	23	580	16,000	15	83	83	**0.37**	**0.34**	-			**0.439**		0.118	U			0.128	U	0.125	U				
Semivolatile Organic Compounds by EPA 8270E																														
Acenaphthene	mg/kg	0.25	9,400	7,000	21,000	590,000	-	-	-	-	-	-													0.311	U		
Anthracene	mg/kg	6.8	47,000	350,000	110,000	-	-	-	-	-	-	-													0.311	U		
Benzo(a)anthracene	mg/kg	0.73	**2.5**	**21**	170	4,800	-	-	-	6	-	-													0.311	U		
Benzo(a)pyrene	mg/kg	0.11	**0.25**	**2.1**	**17**	490	-	-	-	-	-	-													**0.664**			
Benzo(b)fluoranthene	mg/kg	1.1	**2.5**	**21**	170	4,900	-	-	-	-	-	-													**0.755**			
Benzo(k)fluoranthene	mg/kg	11	25	210	1,700	49,000	-	-	-	-	-	-													0.466	U		
Benzo(g,h,i)perylene	mg/kg	25	-	-	-	-	-	-	-	-	-	-													**0.583**			
Chrysene	mg/kg	3.1	250	2,100	17,000	490,000	-	-	-	-	-	-													**0.329**			
Dibenz(a,h)anthracene	mg/kg	0.11	**0.25**	**2.1**	17	490	-	-	-	-	-	-													**0.311**	U		
Fluoranthene	mg/kg	10	4,800	30,000	10,000	280,000	-	-	-	-	-	-													**0.392**			
Fluorene	mg/kg	3.7	6,300	47,000	14,000	390,000	-	-	-	-	-	-													0.311	U		
Indeno(1,2,3-cd)pyrene	mg/kg	1.1	**2.5**	**21**	170	4,900	-	-	-	-	-	-													**0.513**			
Naphthalene	mg/kg	0.077	25	23	580	16,000	15	83	83	**0.37**	**0.34**	-													**0.621**	U		
Phenanthrene	mg/kg	5.5	-	-	-	-	-	-	-	-	-	-													0.311	U		
Pyrene	mg/kg	10	3,600	23,000	75,000	210,000	-	-	-	-	-	-													**0.396**			
Dibenzofuran	mg/kg	0.002	-	-	-	-	-	-	-	-	-	-													0.311	U		

NOTES:
mg/kg = milligrams per kilogram
mg/L = milligrams per liter
U = not detected above method detection limit shown
ND = not detected
Bold denotes concentration above laboratory method reporting limit.
Color denotes detected concentration exceeds DEQ RBC screening criteria.
Gray Shading denotes detected concentration exceeds DEQ Clean Fill Criteria.

1 = Oregon Department of Environmental Quality, Clean Fill Determinations, Dated February 21, 2019.
2 = Oregon Department of Environmental Quality, Table 1: Regional Default Background Concentrations for Metals in Soil, revised March 20, 2013.
3 = Oregon Department of Environmental Quality, Environmental Cleanup and Tanks Program, Risk-Based concentration for Individual Chemicals, revised May 2018.
4 = EPA Maximum Concentration of Contaminants for the Toxicity Characteristic (Table 1).

Samples analyzed by Apex Laboratories of Tigard, Oregon.
C-05 = Extract has undergone a Gel-Permeation Chromatography cleanup per EPA 3640A. Reporting levels may be raised due to dilution necessary for cleanup.
C-07 = Extract has undergone Sulfuric Acid Cleanup by EPA 3665A, Sulfur Cleanup by EPA 3660B, and Florisil Cleanup by EPA 3620B in order to minimize matrix interference.
F-03 = The result for this hydrocarbon range is elevated due to the presence of individual analyte peaks in the quantitation range that are not representative of the fuel pattern reported.
M-05 = Estimated results. Peak separation for structural isomers is insufficient for accurate quantification.
P-12 = Result estimated due to the presencde of multiple PCB Aroclors and/or PCB cogeners not defined as Aroclors.
Q-42 = Matrix Spike and/or Duplicate analysis was performed on this sample. % Recovery or RPD for this analyte is outside laboratory control limits.

Table 3. Summary of Soil Analtyical Data Above DEQ Reference Levels

	Unit	OR DEQ Clean Fill Criteria[1] and OR Background Metals for the Portland Basin[2]	OR DEQ RBC Soil Ingestion, Dermal Contact, and Inhalation (Urban Residential)[3]	OR DEQ RBC Soil Ingestion, Dermal Contact, and Inhalation (Occupational)[3]	OR DEQ RBC Soil Ingestion, Dermal Contact, and Inhalation (Const Worker)[3]	OR DEQ RBC Soil Ingestion, Dermal Contact, and Inhalation (Exc Worker)[3]	OR DEQ RBC Volatilization to Outdoor Air (Urban Residential)[3]	OR DEQ RBC Volatilization to Outdoor Air (Occupational)[3]	OR DEQ RBC Vapor Intrusion into Buildings (Occupational)[3]	OR DEQ RBC Soil Leaching to Groundwater (Urban Residential)[3]	OR DEQ RBC Soil Leaching to Groundwater (Occupational)[3]	RCRA Hazardous Waste Characteristic Screening Level (mg/L)[4]	12/7/20 C003		12/7/20 C004		12/8/20 C005		12/7/20 C006	
Total Metals EPA 6020																				
Arsenic	mg/kg	8.8	**1**	**1.9**	**15**	420	-	-	-	-	-	-	**6.37**		**6.05**		**6.76**		**7.30**	
Cadmium	mg/kg	0.63	160	1,100	350	9,700	-	-	-	-	-	-	**0.542**		**0.936**		**0.315**		**0.577**	
Lead	mg/kg	27	**400**	**800**	**800**	**800**	-	-	-	**30**	**30**	-	**77.5**	Q-42	**355**		**60.4**		**116**	
Mercury	mg/kg	0.23	47	350	110	2,900	-	-	-	-	-	-	0.109	U	**0.292**		0.0964	U	**1.38**	
Selenium	mg/kg	0.71	-	-	-	-	-	-	-	-	-	-	1.37	U	1.22	U	1.20	U	1.31	U
TCLP Mtals by EPA 6020B (ICPMS)																				
Lead	mg/L	-	-	-	-	-	-	-	-	-	-	5			0.0500	U			0.0500	U
Total Petroleum Hydrocarbons by TPH-Gx and TPH-Dx																				
Oil-Range	mg/kg	2,800	5,700	36,000	11,000	-	-	-	-	-	-	-	**266**	F-03	**4,680**	F-03	50	U	**87.0**	F-03
Volatile Organic Compounds by EPA 5035A/8260C																				
Naphthalene	mg/kg	0.077	25	23	580	16,000	15	83	83	**0.37**	**0.34**	-								
Semivolatile Organic Compounds by EPA 8270E																				
Acenaphthene	mg/kg	0.25	9,400	7,000	21,000	590,000	-	-	-	-	-	-			**6.37**					
Anthracene	mg/kg	6.8	47,000	350,000	110,000	-	-	-	-	-	-	-			**13.7**					
Benzo(a)anthracene	mg/kg	0.73	**2.5**	**21**	170	4,800	-	-	-	6	-	-			**36.8**					
Benzo(a)pyrene	mg/kg	0.11	**0.25**	**2.1**	**17**	490	-	-	-	-	-	-			**46.8**					
Benzo(b)fluoranthene	mg/kg	1.1	**2.5**	**21**	170	4,900	-	-	-	-	-	-			**43.6**					
Benzo(k)fluoranthene	mg/kg	11	25	210	1,700	49,000	-	-	-	-	-	-			**17.5**	M-05				
Benzo(g,h,i)perylene	mg/kg	25	-	-	-	-	-	-	-	-	-	-			**27.6**					
Chrysene	mg/kg	3.1	250	2,100	17,000	490,000	-	-	-	-	-	-			**41.8**					
Dibenz(a,h)anthracene	mg/kg	0.11	**0.25**	**2.1**	17	490	-	-	-	-	-	-			**4.88**					
Fluoranthene	mg/kg	10	4,800	30,000	10,000	280,000	-	-	-	-	-	-			**80.2**					
Fluorene	mg/kg	3.7	6,300	47,000	14,000	390,000	-	-	-	-	-	-			**4.32**					
Indeno(1,2,3-cd)pyrene	mg/kg	1.1	**2.5**	**21**	170	4,900	-	-	-	-	-	-			**26.3**					
Naphthalene	mg/kg	0.077	25	23	580	16,000	15	83	83	**0.37**	**0.34**	-			**3.31**					
Phenanthrene	mg/kg	5.5	-	-	-	-	-	-	-	-	-	-			**56.4**					
Pyrene	mg/kg	10	3,600	23,000	75,000	210,000	-	-	-	-	-	-			**93.0**					
Dibenzofuran	mg/kg	0.002	-	-	-	-	-	-	-	-	-	-			**1.96**					

NOTES:
mg/kg = milligrams per kilogram
mg/L = milligrams per liter
U = not detected above method detection limit shown
ND = not detected
Bold denotes concentration above laboratory method reporting limit.
Color denotes detected concentration exceeds DEQ RBC screening criteria.
Gray Shading denotes detected concentration exceeds DEQ Clean Fill Criteria.

1 = Oregon Department of Environmental Quality, Clean Fill Determinations, Dated February 21, 2019.
2 = Oregon Department of Environmental Quality, Table 1: Regional Default Background Concentrations for Metals in Soil, revised March 20, 2013.
3 = Oregon Department of Environmental Quality, Environmental Cleanup and Tanks Program, Risk-Based concentration for Individual Chemicals, revised May 2018.
4 = EPA Maximum Concentration of Contaminants for the Toxicity Characteristic (Table 1).

Samples analyzed by Apex Laboratories of Tigard, Oregon.
C-05 = Extract has undergone a Gel-Permeation Chromatography cleanup per EPA 3640A. Reporting levels may be raised due to dilution necessary for cleanup.
C-07 = Extract has undergone Sulfuric Acid Cleanup by EPA 3665A, Sulfur Cleanup by EPA 3660B, and Florisil Cleanup by EPA 3620B in order to minimize matrix interference.
F-03 = The result for this hydrocarbon range is elevated due to the presence of individual analyte peaks in the quantitation range that are not representative of the fuel pattern reported.
M-05 = Estimated results. Peak separation for structural isomers is insufficient for accurate quantification.
P-12 = Result estimated due to the presencde of multiple PCB Aroclors and/or PCB cogeners not defined as Aroclors.
Q-42 = Matrix Spike and/or Duplicate analysis was performed on this sample. % Recovery or RPD for this analyte is outside laboratory control limits.

APPENDIX A

Geophysical Survey Report

LETTER REPORT

PROJECT #: 200705
SURVEY DATE: 8/20-21/20

Jill Betts
Coles and Betts Environmental Consulting

UST Survey - Vacant Lot
N Williams Avenue and NE Russell Street Block
Portland, Oregon

A geophysical survey was conducted across the city block bordered by N. Williams Avenue, NE Russell Street, NE Knott Street and N. Vancouver Avenue in Portland, Oregon for Coles and Betts. The site is presently a grass-covered, flat, vacant lot. In the past, the property contained several residences and buildings including a paint store and warehouse, two cleaners, a printing shop, and an insect-powder manufacturer. The scope of this survey was to detect possible underground storage tanks (USTs) and/or excavations from which tanks had been removed, and remnants of the old structures. The adjacent sidewalks and the southern part of N. Knott Street from the curb to the parking lines to the north were included. No surface evidence of USTs, including fill ports and vent pipes, was seen in the survey areas.

A Geometrics G858 cesium-vapor magnetometer was used to collect magnetic data across the sidewalk. Data were collected along parallel survey lines established using a measuring wheel and tapes. Each data point was located to an accuracy of about 1 foot using a Geode 2 sub-meter-accuracy GPS system. Figure 1 shows the site location as well as magnetic data points.

Figure 2 shows the result of the magnetic survey. Data are contoured using a contour interval of 500 nT (nanoTesla). In the figure, magnetic anomalies higher in amplitude than the normal local magnetic background are shown in red and are usually found over areas where ferrous objects are located below the sensor, carried at a height of about 3 feet. USTs usually produce red-colored anomalies. Magnetic anomalies at or below the amplitude of the local magnetic field are shown in blue and are generally caused by ferrous objects located above the sensor. Telephone poles, metallic street signs and bollards located along the sidewalks created magnetic interference. A small UST located near these objects could have been missed.

This site was relatively clear of large buried metallic objects. A Schonstedt magnetic gradiometer and an Aqua-Tronics Tracer metal detector were used to locate and investigate the anomalies shown in the figure. The Tracer is excellent at determining if a buried object is linear (a possible pipe) or 3D (a possible UST). The anomalies were also examined using a GSSI SIR2000 ground-penetrating radar (GPR) system connected to a 400-MHz antenna during the subsequent ground penetrating radar (GPR) survey. None of the objects appeared to be three-dimensional; most appeared to be caused by pipes or surface features. They did not appear to be USTs.

Magnetometer Anomalies:
A- possible pipe
B- underground pipes
C- surface object
D- not a 3D object
E- surface feature – bollard and sign
F- not a 3D object
G- not a 3D object
H- underground pipes
I- underground pipe, bollard
J- surface features
K- reinforced concrete
L- decorative wall

The entire site was scanned using the GSSI GPR system. Traverses were made along survey lines set approximately 5 feet apart. The quality of the data was adequate to detect features within the top 2 to 3 feet.

Several large, "flat" zones were detected just below the ground surface (Figure 3). One, near the B anomalies, could be related to a former building (Insect Powder Manufacturer). These flat zones could be remnants of slab building floors. One disturbed soil zone (DSZ) was detected. It could be a former excavation. Several other GPR anomalies were detected; however, their identity could not be determined. They did not appear to contain metal and were only seen in one or two adjacent profiles.

No USTs were detected with this survey across the accessible areas of the site.

Jeff Mann and Nikos Tzetos of Pacific Geophysics conducted the survey for Ms. Jill Betts of Coles and Betts Environmental Consulting on August 20 and 21, 2020. This letter report was written by Jeff Mann, reviewed by Nikos Tzetos, and emailed to Ms. Betts on September 1, 2020.

Limitations

The conclusions presented in this report were based upon widely accepted geophysical principles, methods and equipment. This survey was conducted with limited knowledge of the site, the site history and the subsurface conditions.

The goal of near-surface geophysics is to provide a rapid means of characterizing the subsurface using non-intrusive methods. Conclusions based upon these methods are generally reliable; however, due to the inherent ambiguity of the methods, no single interpretation of the data can be made. As an example, rocks and roots produce radar reflections that may appear the same as pipes and tanks.

Under reasonable conditions, geophysical surveys are good at detecting changes in the subsurface caused by man-made objects or changes in subsurface conditions, but they are poor at actually identifying those objects or subsurface conditions.

Objects of interest are not always detectable due to surface and subsurface conditions. The deeper an object is buried, the more difficult it is to detect, and the less accurately it can be located.

The only way to see an object is to physically expose it.

Jeff Mann — August 24, 2020
Pacific Geophysics



Nikos Tzetos — August 29, 2020
Pacific Geophysics



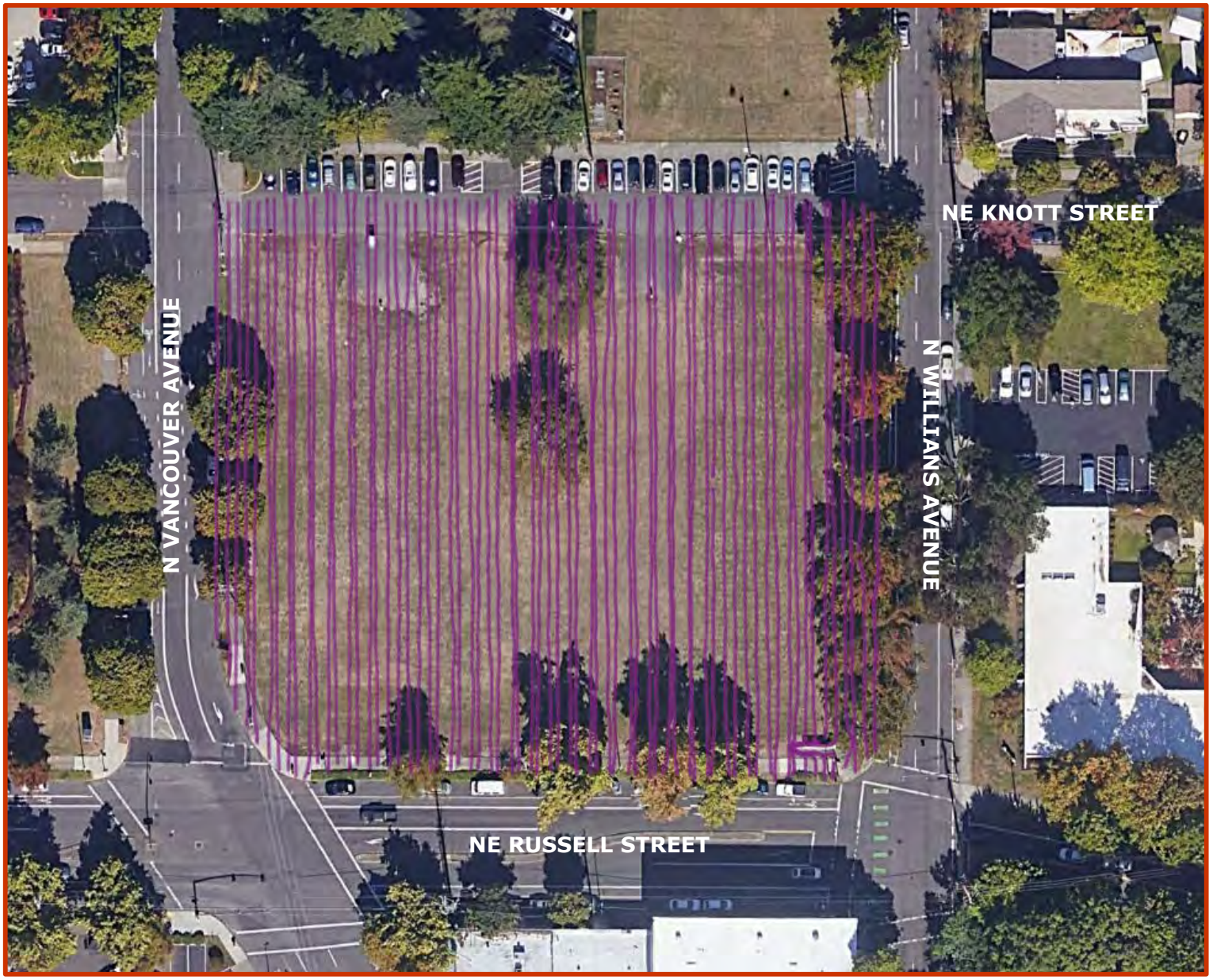

PACIFIC GEOPHYSICS

FIGURE	Survey Location and Coverage	
1	Project: 200705	Vacant Lot N Russell Str. at N Vancouver Ave. Portland, Oregon
	Drawn by : NT	Prepared for: Coles & Betts
		Base Photo from Google Earth

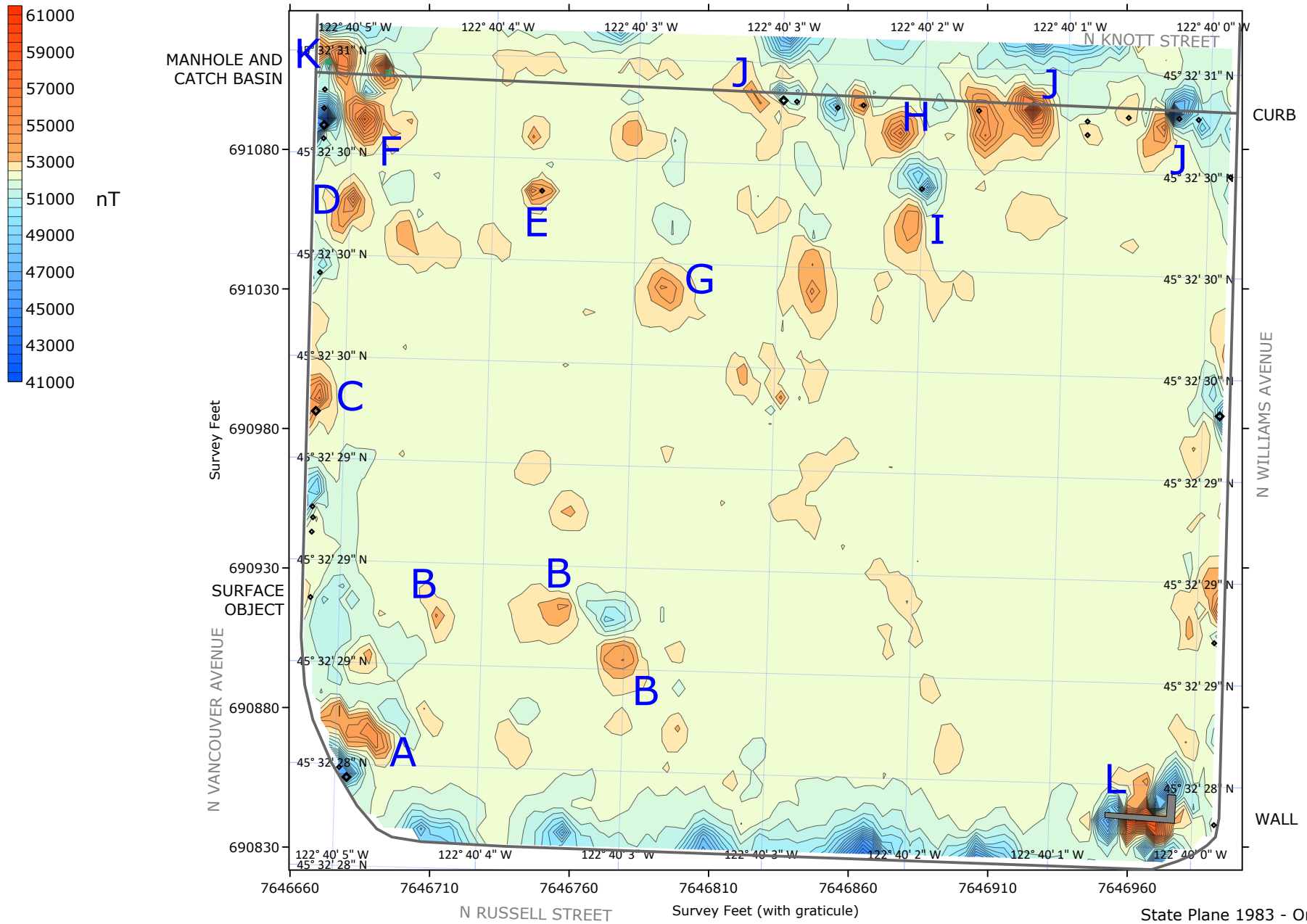

State Plane 1983 - Oregon North (feet)
Contour Interval: 500 nT

PACIFIC GEOPHYSICS

FIGURE	Magnetic Contour Map	
2	Project: 200705	Vacant Lot N Russell Str. at N Vancouver Ave. Portland, Oregon
	Drawn by : NT	Prepared for: Coles & Betts
		Survey Date: 8/20-21/2020

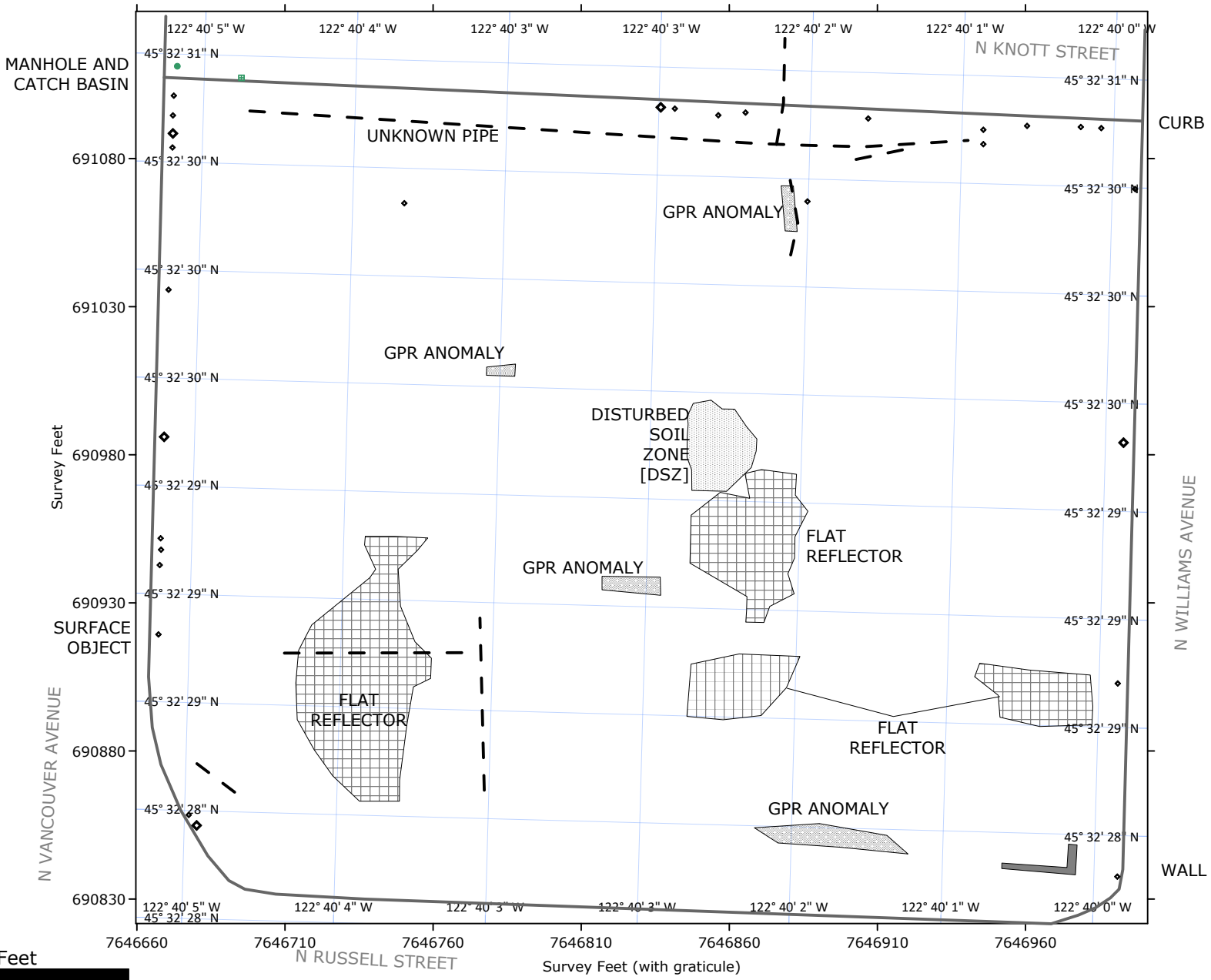

Survey Feet

0 50 100

State Plane 1983 - Oregon North (feet)

PACIFIC GEOPHYSICS

FIGURE	Interpretation Map	
3	Project: 200705	Vacant Lot N Russell Str. at N Vancouver Ave. Portland, Oregon
	Drawn by : NT	Prepared for: Coles & Betts
		Survey Date: 8/20-21/2020

Appendix A. Geophysical Survey Methods

Magnetometer Surveys

Small disturbances in the Earth's local magnetic field are called "magnetic anomalies". These may be caused by naturally occurring features such as metallic mineral ore bodies, or from manmade features such as metal buildings, vehicles, fences, and underground storage tanks. The magnetometer only detects changes produced by ferrous objects. Aluminum and brass are non-ferrous metals and cannot be detected using a magnetometer.

A magnetometer is an electronic instrument designed to detect small changes in the Earth's local magnetic field. Over the years different technologies have been used in magnetometers. The Geometrics G-858 Portable Cesium Magnetometer used to collect magnetic data for Pacific Geophysics uses one of the most recent methods to detect magnetic anomalies. A detailed discussion describing the method this unit uses is available at Geometrics.com.

This magnetometer enables the operator to collect data rapidly and continuously rather than the older instruments that collected data at discreet points only. The G-858 is carried by hand across the site. The sensor is carried at waist level. Typically individual data points collected at normal walking speed are about 6" apart along survey lines usually 5 feet apart, depending on the dimensions of the target objects.

It is critical to know the exact location of each data point so that if an anomaly is detected it can be accurately plotted on a magnetic contour map. At most small sites, data are collected along straight, parallel survey lines set up on the site before the data collection stage begins. For very large, complex sites, the G-858 can be connected to a Global Positioning System (GPS) antenna which allows the operator to collect accurately-located data without establishing a survey grid. With GPS, data are collected and positioned wherever the operator walks. A limitation using GPS is that the GPS antenna must have line of sight with the GPS satellites. Data can be mislocated if the GPS antenna is under trees or near tall buildings.

Data are stored in the unit's memory for later downloading and processing. A magnetic contour map of the data is plotted in the field. Geographical features are plotted on the map. Magnetic anomalies appearing to be caused by objects of interest are then investigated on the site using several small hand-held metal detectors. If an object appears to be a possible object of interest, it may be investigated with GPR.

Magnetic contour maps may be printed in color in order to highlight anomalies caused by ferrous objects located under the magnetic sensor. Usually, ferrous objects situated below the sensor produce magnetic "highs" and anomalies located above the sensor produce magnetic "lows". Magnetic highs are of interest to the operator since most objects of interest are located underground.

Depending on the orientation, shape and mass of a metallic object, a high/low pair of magnetic anomalies may be present. In the northern hemisphere the magnetic low is located north of the object and the magnetic high toward the south. The object producing the anomaly is located part way between the high and the low anomalies.

Magnetometer surveys have limitations. Magnetometers only detect objects made of ferrous (iron-containing) metal. Large ferrous objects (buildings, cars, fences, etc.) within several feet of the magnetometer create interference that may hide the anomaly produced by a nearby object of interest.

Ground Penetrating Radar

A Geophysical Survey Systems, Inc. (GSSI) SIR-2000 GPR system coupled to GSSI antennas of various central frequencies is used to obtain the radar data for our surveys.

GPR antennas both transmit and receive electromagnetic energy. EM energy is transmitted into the material the antenna passes over. A portion of that energy is reflected back to the antenna and amplified. Reflections are displayed in real-time in a continuous cross section. Reflections are produced where there is a sufficient electrical contrast between two materials. Changes in the electrical properties (namely the dielectric constant) that produce radar reflections are caused by changes in the moisture content, porosity, mineralogy, and texture of the material. Metallic objects of interest exhibit a strong electrical contrast with the surrounding material and thus produce relatively strong reflections. Non-metallic objects of interest (septic tanks, cesspools, dry wells, and PVC and clay tile pipes) are not always good reflectors.

Radar data are ambiguous. It can be difficult to distinguish the reflection produced by an object of interest from the reflection caused by some natural feature. Rocks or tree roots have reflections that appear similar to reflections from pipes. In concrete investigations reflections produced by metal rebar look exactly like those from electrical conduit or post-tension cables. Objects with too small an electrical contrast may produce no reflections at all and may be missed. Target objects buried below objects with contrasting properties that also produce reflections may be missed (e.g. USTs below roots, concrete pieces, pipes or rocks). If an object of interest like a UST is buried below the depth of penetration of the radar signal, it will be missed.

In addition to interpreting ambiguous data, radar has several limitations that cannot be controlled by the operator. The radar signal is severely attenuated by electrically conductive material, including wet, clay-rich soil and reinforced concrete. The quality of the data is affected by the surface conditions over which the antenna is pulled. Ideally the antenna should rest firmly on a smooth surface. Rough terrain and tall grass reduce the quality of radar data.

It is the job of an experienced interpreter to examine the GPR profiles and deduce if reflections are from objects of interest. A GPR interpreter cannot see underground, but can only interpret reflections based on experience.

The only way to truly identify an object is to excavate.

Hand-held Metal detectors

Two small, non-recording metal detectors are used to locate suspect magnetic anomalies detected using the G-858 Magnetometer in order to determine the likely cause of the anomaly. First, the magnetic contour map and a Schonstedt Magnetic Gradiometer are used to locate the center of the magnetic anomalies.

Once the anomaly is located an Aqua-Tronics Tracer is used to determine if the object producing the anomaly is a possible object of interest. Most anomalies are at least in part produced by features observed on the ground surface.

Schonstedt Magnetic Gradiometer: This magnetometer has two magnetic sensors separated vertically by 10". The magnetic field surrounding a ferrous object is strongest near the object and decreases rapidly as the distance increases. If the magnitude measured by the sensor located in the tip of the Schonstedt is very high, and the magnetic field measured by the sensor located farther up the shaft of the Schonstedt is low, there is a large vertical magnetic gradient and the instrument responds with a loud whistle indicating the object is near the surface. If there is a small difference in the magnitudes measured by the two sensors, the object is deeper. The instrument responds with a softer tone. A discussion of this instrument is available at Schonstedt.com.

Aqua-Tronics A-6 Tracer: The Aqua-Tronics A-6 Tracer uses a different method of detecting metallic objects. This instrument measures the electrical conductivity of a metal object. It is capable of detecting any electrically conductive metal, including non-ferrous aluminum and brass. The Tracer is capable of detecting three-dimensional objects as well as pipes.

The Tracer consists of a transmitter coil and a receiver coil. In the absence of any electrically conductive material in the vicinity of the Tracer, the electromagnetic field around each coil is balanced.

Basically the electromagnetic field produced by the transmitter induces an electric current into the area surrounding the instrument. Nearby conductive objects distort the EM field. The balance between the two coils is disturbed and the instrument produces an audible tone and meter indication.

Radio Detection RD8000 PDL pipe and cable detector: This instrument may be used to detect buried, conductive pipes and utilities. It consists of a transmitter and a receiver and can be used in two configurations.

The transmitter may be used to directly apply a small electrical current to exposed, electrically conductive pipes and utilities. The RD receiver is then able to "trace" the underground portion of the pipe or utility, under some conditions for several hundred feet. The transmitter can also induce an electrical current into buried pipes and utilities where direct contact is not available.

The receiver can also be used alone. It has the capability to locate pipes and utilities by detecting the very small electrical currents induced into the features by nearby AM/FM radio stations.

The receiver also has an AC power function that may be used to detect underground power lines.

APPENDIX B

Analytical Laboratory Reports and Chain of Custody Documentation

Apex Laboratories, LLC

6700 S.W. Sandburg Street
Tigard, OR 97223
503-718-2323
ORELAP ID: **OR100062**

Wednesday, February 10, 2021

Jill Betts
Coles & Betts Environmental Consulting
5741 NE Flanders Street
Portland, OR 97213

RE: A0L0287 - 281 - 281

Thank you for using Apex Laboratories. We greatly appreciate your business and strive to provide the highest quality services to the environmental industry.

Enclosed are the results of analyses for work order A0L0287, which was received by the laboratory on 12/8/2020 at 2:06:00PM.

If you have any questions concerning this report or the services we offer, please feel free to contact me by email at: DAuvil@apex-labs.com, or by phone at 503-718-2323.

Please note: All samples will be disposed of within 30 days of sample receipt, unless prior arrangements have been made.

Cooler Receipt Information

(See Cooler Receipt Form for details)

Cooler #1	6.0 degC	Cooler #2	3.2 degC
Cooler #3	5.7 degC		

This Final Report is the official version of the data results for this sample submission, unless superseded by a subsequent, labeled amended report.
All other deliverables derived from this data, including Electronic Data Deliverables (EDDs), CLP-like forms, client requested summary sheets, and all other products are considered secondary to this report.

Apex Laboratories, LLC

6700 S.W. Sandburg Street
Tigard, OR 97223
503-718-2323
ORELAP ID: **OR100062**

Coles & Betts Environmental Consulting	Project: **281**	
5741 NE Flanders Street	Project Number: **281**	**Report ID:**
Portland, OR 97213	Project Manager: **Jill Betts**	**A0L0287 - 02 10 21 0942**

ANALYTICAL REPORT FOR SAMPLES

SAMPLE INFORMATION

Client Sample ID	Laboratory ID	Matrix	Date Sampled	Date Received
B1 3-3.5	A0L0287-01	Soil	12/07/20 09:20	12/08/20 14:06
B1 16.5-17	A0L0287-02	Soil	12/07/20 09:25	12/08/20 14:06
B4 2-2.3	A0L0287-03	Soil	12/07/20 09:45	12/08/20 14:06
B4 5-5.5	A0L0287-04	Soil	12/07/20 09:50	12/08/20 14:06
B5 0.5-1	A0L0287-05	Soil	12/07/20 10:05	12/08/20 14:06
B5 4-4.5	A0L0287-06	Soil	12/07/20 10:10	12/08/20 14:06
B6 0.5-1	A0L0287-07	Soil	12/07/20 10:30	12/08/20 14:06
B6 1.5-2	A0L0287-08	Soil	12/07/20 10:35	12/08/20 14:06
B9 0.5-1	A0L0287-09	Soil	12/07/20 10:40	12/08/20 14:06
B9 1.5-2	A0L0287-10	Soil	12/07/20 10:45	12/08/20 14:06
B10 1-2	A0L0287-11	Soil	12/07/20 10:55	12/08/20 14:06
B10 2-2.5	A0L0287-12	Soil	12/07/20 11:00	12/08/20 14:06
B13 1-2	A0L0287-13	Soil	12/07/20 11:20	12/08/20 14:06
B13 8.5-9	A0L0287-14	Soil	12/07/20 11:25	12/08/20 14:06
B14 0.5-1	A0L0287-15	Soil	12/07/20 13:00	12/08/20 14:06
B14 8.5-9	A0L0287-16	Soil	12/07/20 13:05	12/08/20 14:06
B15 0.5-1	A0L0287-17	Soil	12/07/20 13:35	12/08/20 14:06
B15 7.5-8.5	A0L0287-18	Soil	12/07/20 13:40	12/08/20 14:06
B15 9-9.5	A0L0287-19	Soil	12/07/20 13:45	12/08/20 14:06
B16 5.5-6	A0L0287-20	Soil	12/07/20 14:15	12/08/20 14:06
B16 10.5-11	A0L0287-21	Soil	12/07/20 14:20	12/08/20 14:06
B11 1-1.5	A0L0287-22	Soil	12/07/20 14:25	12/08/20 14:06
B12 1-1.5	A0L0287-23	Soil	12/07/20 14:35	12/08/20 14:06
B8 1-1.5	A0L0287-24	Soil	12/07/20 14:45	12/08/20 14:06
B2 0.5-1	A0L0287-25	Soil	12/07/20 15:00	12/08/20 14:06
B25 0.5-1	A0L0287-26	Soil	12/08/20 09:10	12/08/20 14:06
B7 0.5-1	A0L0287-27	Soil	12/08/20 09:25	12/08/20 14:06
B18 0.5-1.5	A0L0287-28	Soil	12/08/20 09:30	12/08/20 14:06
B18 5.5-6.5	A0L0287-29	Soil	12/08/20 09:40	12/08/20 14:06
B17 0.5-1.5	A0L0287-30	Soil	12/08/20 09:50	12/08/20 14:06
B17 5.5-7.5	A0L0287-31	Soil	12/08/20 09:55	12/08/20 14:06
B17 11.5-12.5	A0L0287-32	Soil	12/08/20 10:10	12/08/20 14:06
B19 6.5-7	A0L0287-33	Soil	12/08/20 10:55	12/08/20 14:06

Apex Laboratories

The results in this report apply to the samples analyzed in accordance with the chain of custody document. This analytical report must be reproduced in its entirety.

Darrell Auvil, Project Manager

Apex Laboratories, LLC

6700 S.W. Sandburg Street
Tigard, OR 97223
503-718-2323
ORELAP ID: **OR100062**

Coles & Betts Environmental Consulting	Project: **281**	
5741 NE Flanders Street	Project Number: **281**	**Report ID:**
Portland, OR 97213	Project Manager: **Jill Betts**	**A0L0287 - 02 10 21 0942**

ANALYTICAL REPORT FOR SAMPLES

SAMPLE INFORMATION

Client Sample ID	Laboratory ID	Matrix	Date Sampled	Date Received
B19 12-13	A0L0287-34	Soil	12/08/20 11:00	12/08/20 14:06
B20 0.7-1.5	A0L0287-35	Soil	12/08/20 11:30	12/08/20 14:06
B20 12-12.5	A0L0287-36	Soil	12/08/20 11:35	12/08/20 14:06
B21 1-2	A0L0287-37	Soil	12/08/20 11:45	12/08/20 14:06
B22 3-3.5	A0L0287-38	Soil	12/08/20 12:00	12/08/20 14:06
B23 2-2.5	A0L0287-39	Soil	12/08/20 12:10	12/08/20 14:06
B24 1.5-2.9(A)	A0L0287-40	Soil	12/08/20 12:35	12/08/20 14:06
B24 1.5-2.9(B)	A0L0287-41	Soil	12/08/20 12:35	12/08/20 14:06
C001	A0L0287-42	Soil	12/08/20 12:35	12/08/20 14:06
C002	A0L0287-43	Soil	12/08/20 09:10	12/08/20 14:06
C003	A0L0287-44	Soil	12/07/20 09:20	12/08/20 14:06
C004	A0L0287-45	Soil	12/07/20 14:25	12/08/20 14:06
C005	A0L0287-46	Soil	12/08/20 09:50	12/08/20 14:06
C006	A0L0287-47	Soil	12/07/20 11:20	12/08/20 14:06

Apex Laboratories

The results in this report apply to the samples analyzed in accordance with the chain of custody document. This analytical report must be reproduced in its entirety.

Darrell Auvil, Project Manager

Apex Laboratories, LLC

6700 S.W. Sandburg Street
Tigard, OR 97223
503-718-2323
ORELAP ID: **OR100062**

Coles & Betts Environmental Consulting	Project: **281**	
5741 NE Flanders Street	Project Number: **281**	**Report ID:**
Portland, OR 97213	Project Manager: **Jill Betts**	**A0L0287 - 02 10 21 0942**

ANALYTICAL SAMPLE RESULTS

Diesel and/or Oil Hydrocarbons by NWTPH-Dx

Analyte	Sample Result	Detection Limit	Reporting Limit	Units	Dilution	Date Analyzed	Method Ref.	Notes
B13 8.5-9 (A0L0287-14)				**Matrix: Soil**		**Batch: 0120773**		
Diesel	ND	---	25.0	mg/kg dry	1	12/21/20 22:42	NWTPH-Dx	
Oil	ND	---	50.0	mg/kg dry	1	12/21/20 22:42	NWTPH-Dx	
Surrogate: o-Terphenyl (Surr)		*Recovery: 52 %*		*Limits: 50-150 %*	*1*	*12/21/20 22:42*	*NWTPH-Dx*	
B15 7.5-8.5 (A0L0287-18)				**Matrix: Soil**		**Batch: 0120557**		
Diesel	ND	---	25.0	mg/kg dry	1	12/16/20 01:42	NWTPH-Dx	
Oil	**93.9**	---	50.0	mg/kg dry	1	12/16/20 01:42	NWTPH-Dx	**F-03**
Surrogate: o-Terphenyl (Surr)		*Recovery: 78 %*		*Limits: 50-150 %*	*1*	*12/16/20 01:42*	*NWTPH-Dx*	
B15 9-9.5 (A0L0287-19)				**Matrix: Soil**		**Batch: 0120773**		
Diesel	ND	---	25.0	mg/kg dry	1	12/21/20 23:23	NWTPH-Dx	
Oil	ND	---	50.0	mg/kg dry	1	12/21/20 23:23	NWTPH-Dx	
Surrogate: o-Terphenyl (Surr)		*Recovery: 76 %*		*Limits: 50-150 %*	*1*	*12/21/20 23:23*	*NWTPH-Dx*	
B16 5.5-6 (A0L0287-20)				**Matrix: Soil**		**Batch: 0120451**		
Diesel	ND	---	25.0	mg/kg dry	1	12/11/20 22:26	NWTPH-Dx	
Oil	ND	---	50.0	mg/kg dry	1	12/11/20 22:26	NWTPH-Dx	
Surrogate: o-Terphenyl (Surr)		*Recovery: 93 %*		*Limits: 50-150 %*	*1*	*12/11/20 22:26*	*NWTPH-Dx*	
B16 10.5-11 (A0L0287-21)				**Matrix: Soil**		**Batch: 0120773**		
Diesel	ND	---	25.0	mg/kg dry	1	12/21/20 23:43	NWTPH-Dx	
Oil	ND	---	50.0	mg/kg dry	1	12/21/20 23:43	NWTPH-Dx	
Surrogate: o-Terphenyl (Surr)		*Recovery: 63 %*		*Limits: 50-150 %*	*1*	*12/21/20 23:43*	*NWTPH-Dx*	
B12 1-1.5 (A0L0287-23)				**Matrix: Soil**		**Batch: 0120773**		
Diesel	ND	---	1050	mg/kg dry	50	12/22/20 00:04	NWTPH-Dx	
Oil	**4240**	---	2110	mg/kg dry	50	12/22/20 00:04	NWTPH-Dx	**F-03**
Surrogate: o-Terphenyl (Surr)		*Recovery: %*		*Limits: 50-150 %*	*50*	*12/22/20 00:04*	*NWTPH-Dx*	*S-01*
B18 5.5-6.5 (A0L0287-29)				**Matrix: Soil**		**Batch: 0120773**		
Diesel	ND	---	25.2	mg/kg dry	1	12/22/20 00:45	NWTPH-Dx	
Oil	ND	---	50.4	mg/kg dry	1	12/22/20 00:45	NWTPH-Dx	
Surrogate: o-Terphenyl (Surr)		*Recovery: 72 %*		*Limits: 50-150 %*	*1*	*12/22/20 00:45*	*NWTPH-Dx*	

Apex Laboratories

The results in this report apply to the samples analyzed in accordance with the chain of custody document. This analytical report must be reproduced in its entirety.

Darrell Auvil, Project Manager

Apex Laboratories, LLC

6700 S.W. Sandburg Street
Tigard, OR 97223
503-718-2323
ORELAP ID: **OR100062**

Coles & Betts Environmental Consulting	Project: **281**	
5741 NE Flanders Street	Project Number: **281**	**Report ID:**
Portland, OR 97213	Project Manager: **Jill Betts**	**A0L0287 - 02 10 21 0942**

ANALYTICAL SAMPLE RESULTS

Diesel and/or Oil Hydrocarbons by NWTPH-Dx

Analyte	Sample Result	Detection Limit	Reporting Limit	Units	Dilution	Date Analyzed	Method Ref.	Notes
B17 5.5-7.5 (A0L0287-31)				**Matrix: Soil**		**Batch: 0120557**		
Diesel	ND	---	25.0	mg/kg dry	1	12/16/20 02:03	NWTPH-Dx	
Oil	ND	---	50.0	mg/kg dry	1	12/16/20 02:03	NWTPH-Dx	
Surrogate: o-Terphenyl (Surr)		*Recovery: 94 %*		*Limits: 50-150 %*	*1*	*12/16/20 02:03*	*NWTPH-Dx*	
B19 6.5-7 (A0L0287-33)				**Matrix: Soil**		**Batch: 0120557**		
Diesel	ND	---	25.0	mg/kg dry	1	12/16/20 02:23	NWTPH-Dx	
Oil	ND	---	50.0	mg/kg dry	1	12/16/20 02:23	NWTPH-Dx	
Surrogate: o-Terphenyl (Surr)		*Recovery: 85 %*		*Limits: 50-150 %*	*1*	*12/16/20 02:23*	*NWTPH-Dx*	
C001 (A0L0287-42)				**Matrix: Soil**		**Batch: 0120601**		
Diesel	ND	---	220	mg/kg dry	10	12/17/20 01:18	NWTPH-Dx	
Oil	**498**	---	441	mg/kg dry	10	12/17/20 01:18	NWTPH-Dx	
Surrogate: o-Terphenyl (Surr)		*Recovery: 74 %*		*Limits: 50-150 %*	*10*	*12/17/20 01:18*	*NWTPH-Dx*	*S-05*
C002 (A0L0287-43)				**Matrix: Soil**		**Batch: 0120601**		
Diesel	ND	---	25.0	mg/kg dry	1	12/16/20 21:34	NWTPH-Dx	
Oil	ND	---	50.0	mg/kg dry	1	12/16/20 21:34	NWTPH-Dx	
Surrogate: o-Terphenyl (Surr)		*Recovery: 78 %*		*Limits: 50-150 %*	*1*	*12/16/20 21:34*	*NWTPH-Dx*	
C003 (A0L0287-44)				**Matrix: Soil**		**Batch: 0120601**		
Diesel	ND	---	25.0	mg/kg dry	1	12/16/20 21:55	NWTPH-Dx	
Oil	**266**	---	50.0	mg/kg dry	1	12/16/20 21:55	NWTPH-Dx	**F-03**
Surrogate: o-Terphenyl (Surr)		*Recovery: 71 %*		*Limits: 50-150 %*	*1*	*12/16/20 21:55*	*NWTPH-Dx*	
C004 (A0L0287-45)				**Matrix: Soil**		**Batch: 0120601**		
Diesel	ND	---	929	mg/kg dry	40	12/16/20 22:15	NWTPH-Dx	
Oil	**4680**	---	1860	mg/kg dry	40	12/16/20 22:15	NWTPH-Dx	**F-03**
Surrogate: o-Terphenyl (Surr)		*Recovery: %*		*Limits: 50-150 %*	*40*	*12/16/20 22:15*	*NWTPH-Dx*	*S-01*
C005 (A0L0287-46)				**Matrix: Soil**		**Batch: 0120601**		
Diesel	ND	---	25.0	mg/kg dry	1	12/16/20 22:55	NWTPH-Dx	
Oil	ND	---	50.0	mg/kg dry	1	12/16/20 22:55	NWTPH-Dx	
Surrogate: o-Terphenyl (Surr)		*Recovery: 51 %*		*Limits: 50-150 %*	*1*	*12/16/20 22:55*	*NWTPH-Dx*	

Apex Laboratories

The results in this report apply to the samples analyzed in accordance with the chain of custody document. This analytical report must be reproduced in its entirety.

Darrell Auvil, Project Manager

Apex Laboratories, LLC

6700 S.W. Sandburg Street
Tigard, OR 97223
503-718-2323
ORELAP ID: **OR100062**

Coles & Betts Environmental Consulting	Project: **281**	
5741 NE Flanders Street	Project Number: **281**	**Report ID:**
Portland, OR 97213	Project Manager: **Jill Betts**	**A0L0287 - 02 10 21 0942**

ANALYTICAL SAMPLE RESULTS

Diesel and/or Oil Hydrocarbons by NWTPH-Dx

Analyte	Sample Result	Detection Limit	Reporting Limit	Units	Dilution	Date Analyzed	Method Ref.	Notes
C006 (A0L0287-47)				**Matrix: Soil**		**Batch: 0120601**		
Diesel	ND	---	25.0	mg/kg dry	1	12/16/20 23:16	NWTPH-Dx	
Oil	**87.0**	---	50.0	mg/kg dry	1	12/16/20 23:16	NWTPH-Dx	**F-03**
Surrogate: o-Terphenyl (Surr)		*Recovery: 66 %*		*Limits: 50-150 %*	*1*	*12/16/20 23:16*	*NWTPH-Dx*	

Apex Laboratories

The results in this report apply to the samples analyzed in accordance with the chain of custody document. This analytical report must be reproduced in its entirety.

Darrell Auvil, Project Manager

Apex Laboratories, LLC

6700 S.W. Sandburg Street
Tigard, OR 97223
503-718-2323
ORELAP ID: **OR100062**

Coles & Betts Environmental Consulting	Project: **281**	
5741 NE Flanders Street	Project Number: **281**	**Report ID:**
Portland, OR 97213	Project Manager: **Jill Betts**	**A0L0287 - 02 10 21 0942**

ANALYTICAL SAMPLE RESULTS

Gasoline Range Hydrocarbons (Benzene through Naphthalene) by NWTPH-Gx

Analyte	Sample Result	Detection Limit	Reporting Limit	Units	Dilution	Date Analyzed	Method Ref.	Notes
B1 3-3.5 (A0L0287-01)				**Matrix: Soil**		**Batch: 0120412**		
Gasoline Range Organics	ND	---	6.28	mg/kg dry	50	12/11/20 00:05	NWTPH-Gx (MS)	
Surrogate: 4-Bromofluorobenzene (Sur)		*Recovery:*	*108 %*	*Limits: 50-150 %*	*1*	*12/11/20 00:05*	*NWTPH-Gx (MS)*	
1,4-Difluorobenzene (Sur)			*104 %*	*50-150 %*	*1*	*12/11/20 00:05*	*NWTPH-Gx (MS)*	
B4 5-5.5 (A0L0287-04)				**Matrix: Soil**		**Batch: 0120412**		
Gasoline Range Organics	ND	---	6.95	mg/kg dry	50	12/11/20 05:04	NWTPH-Gx (MS)	
Surrogate: 4-Bromofluorobenzene (Sur)		*Recovery:*	*104 %*	*Limits: 50-150 %*	*1*	*12/11/20 05:04*	*NWTPH-Gx (MS)*	
1,4-Difluorobenzene (Sur)			*104 %*	*50-150 %*	*1*	*12/11/20 05:04*	*NWTPH-Gx (MS)*	
B5 0.5-1 (A0L0287-05)				**Matrix: Soil**		**Batch: 0120412**		
Gasoline Range Organics	ND	---	6.22	mg/kg dry	50	12/11/20 05:31	NWTPH-Gx (MS)	
Surrogate: 4-Bromofluorobenzene (Sur)		*Recovery:*	*105 %*	*Limits: 50-150 %*	*1*	*12/11/20 05:31*	*NWTPH-Gx (MS)*	
1,4-Difluorobenzene (Sur)			*105 %*	*50-150 %*	*1*	*12/11/20 05:31*	*NWTPH-Gx (MS)*	
B6 0.5-1 (A0L0287-07)				**Matrix: Soil**		**Batch: 0120428**		
Gasoline Range Organics	ND	---	11.2	mg/kg dry	50	12/11/20 20:23	NWTPH-Gx (MS)	
Surrogate: 4-Bromofluorobenzene (Sur)		*Recovery:*	*106 %*	*Limits: 50-150 %*	*1*	*12/11/20 20:23*	*NWTPH-Gx (MS)*	
1,4-Difluorobenzene (Sur)			*104 %*	*50-150 %*	*1*	*12/11/20 20:23*	*NWTPH-Gx (MS)*	
B10 2-2.5 (A0L0287-12)				**Matrix: Soil**		**Batch: 0120428**		**V-15**
Gasoline Range Organics	ND	---	6.96	mg/kg dry	50	12/11/20 17:40	NWTPH-Gx (MS)	
Surrogate: 4-Bromofluorobenzene (Sur)		*Recovery:*	*107 %*	*Limits: 50-150 %*	*1*	*12/11/20 17:40*	*NWTPH-Gx (MS)*	
1,4-Difluorobenzene (Sur)			*103 %*	*50-150 %*	*1*	*12/11/20 17:40*	*NWTPH-Gx (MS)*	
B13 1-2 (A0L0287-13)				**Matrix: Soil**		**Batch: 0120428**		
Gasoline Range Organics	ND	---	6.22	mg/kg dry	50	12/11/20 21:17	NWTPH-Gx (MS)	
Surrogate: 4-Bromofluorobenzene (Sur)		*Recovery:*	*103 %*	*Limits: 50-150 %*	*1*	*12/11/20 21:17*	*NWTPH-Gx (MS)*	
1,4-Difluorobenzene (Sur)			*104 %*	*50-150 %*	*1*	*12/11/20 21:17*	*NWTPH-Gx (MS)*	
B14 0.5-1 (A0L0287-15)				**Matrix: Soil**		**Batch: 0120428**		
Gasoline Range Organics	ND	---	4.65	mg/kg dry	50	12/11/20 22:12	NWTPH-Gx (MS)	
Surrogate: 4-Bromofluorobenzene (Sur)		*Recovery:*	*104 %*	*Limits: 50-150 %*	*1*	*12/11/20 22:12*	*NWTPH-Gx (MS)*	
1,4-Difluorobenzene (Sur)			*104 %*	*50-150 %*	*1*	*12/11/20 22:12*	*NWTPH-Gx (MS)*	
B15 0.5-1 (A0L0287-17)				**Matrix: Soil**		**Batch: 0120456**		

Apex Laboratories

The results in this report apply to the samples analyzed in accordance with the chain of custody document. This analytical report must be reproduced in its entirety.

Darrell Auvil, Project Manager

Apex Laboratories, LLC

6700 S.W. Sandburg Street
Tigard, OR 97223
503-718-2323
ORELAP ID: **OR100062**

Coles & Betts Environmental Consulting	Project: **281**	
5741 NE Flanders Street	Project Number: **281**	**Report ID:**
Portland, OR 97213	Project Manager: **Jill Betts**	**A0L0287 - 02 10 21 0942**

ANALYTICAL SAMPLE RESULTS

Gasoline Range Hydrocarbons (Benzene through Naphthalene) by NWTPH-Gx

Analyte	Sample Result	Detection Limit	Reporting Limit	Units	Dilution	Date Analyzed	Method Ref.	Notes
B15 0.5-1 (A0L0287-17)				**Matrix: Soil**		**Batch: 0120456**		
Gasoline Range Organics	ND	---	6.27	mg/kg dry	50	12/12/20 03:10	NWTPH-Gx (MS)	
Surrogate: 4-Bromofluorobenzene (Sur)		*Recovery:*	*103 %*	*Limits: 50-150 %*	*1*	*12/12/20 03:10*	*NWTPH-Gx (MS)*	
1,4-Difluorobenzene (Sur)			*103 %*	*50-150 %*	*1*	*12/12/20 03:10*	*NWTPH-Gx (MS)*	
B15 7.5-8.5 (A0L0287-18RE1)				**Matrix: Soil**		**Batch: 0120647**		
Gasoline Range Organics	ND	---	5.88	mg/kg dry	50	12/17/20 19:26	NWTPH-Gx (MS)	
Surrogate: 4-Bromofluorobenzene (Sur)		*Recovery:*	*100 %*	*Limits: 50-150 %*	*1*	*12/17/20 19:26*	*NWTPH-Gx (MS)*	
1,4-Difluorobenzene (Sur)			*96 %*	*50-150 %*	*1*	*12/17/20 19:26*	*NWTPH-Gx (MS)*	
B12 1-1.5 (A0L0287-23)				**Matrix: Soil**		**Batch: 0120740**		**V-16**
Gasoline Range Organics	ND	---	5.28	mg/kg dry	50	12/20/20 01:36	NWTPH-Gx (MS)	
Surrogate: 4-Bromofluorobenzene (Sur)		*Recovery:*	*99 %*	*Limits: 50-150 %*	*1*	*12/20/20 01:36*	*NWTPH-Gx (MS)*	
1,4-Difluorobenzene (Sur)			*86 %*	*50-150 %*	*1*	*12/20/20 01:36*	*NWTPH-Gx (MS)*	
B17 0.5-1.5 (A0L0287-30)				**Matrix: Soil**		**Batch: 0120456**		
Gasoline Range Organics	ND	---	5.85	mg/kg dry	50	12/12/20 04:04	NWTPH-Gx (MS)	
Surrogate: 4-Bromofluorobenzene (Sur)		*Recovery:*	*102 %*	*Limits: 50-150 %*	*1*	*12/12/20 04:04*	*NWTPH-Gx (MS)*	
1,4-Difluorobenzene (Sur)			*103 %*	*50-150 %*	*1*	*12/12/20 04:04*	*NWTPH-Gx (MS)*	
B17 5.5-7.5 (A0L0287-31RE1)				**Matrix: Soil**		**Batch: 0120647**		
Gasoline Range Organics	ND	---	6.38	mg/kg dry	50	12/17/20 19:53	NWTPH-Gx (MS)	
Surrogate: 4-Bromofluorobenzene (Sur)		*Recovery:*	*100 %*	*Limits: 50-150 %*	*1*	*12/17/20 19:53*	*NWTPH-Gx (MS)*	
1,4-Difluorobenzene (Sur)			*96 %*	*50-150 %*	*1*	*12/17/20 19:53*	*NWTPH-Gx (MS)*	
B19 6.5-7 (A0L0287-33RE1)				**Matrix: Soil**		**Batch: 0120647**		
Gasoline Range Organics	ND	---	6.26	mg/kg dry	50	12/17/20 20:21	NWTPH-Gx (MS)	
Surrogate: 4-Bromofluorobenzene (Sur)		*Recovery:*	*101 %*	*Limits: 50-150 %*	*1*	*12/17/20 20:21*	*NWTPH-Gx (MS)*	
1,4-Difluorobenzene (Sur)			*96 %*	*50-150 %*	*1*	*12/17/20 20:21*	*NWTPH-Gx (MS)*	

Apex Laboratories

The results in this report apply to the samples analyzed in accordance with the chain of custody document. This analytical report must be reproduced in its entirety.

Darrell Auvil, Project Manager

Apex Laboratories, LLC

6700 S.W. Sandburg Street
Tigard, OR 97223
503-718-2323
ORELAP ID: **OR100062**

Coles & Betts Environmental Consulting	Project: **281**	
5741 NE Flanders Street	Project Number: **281**	**Report ID:**
Portland, OR 97213	Project Manager: **Jill Betts**	**A0L0287 - 02 10 21 0942**

ANALYTICAL SAMPLE RESULTS

Volatile Organic Compounds by EPA 8260D

Analyte	Sample Result	Detection Limit	Reporting Limit	Units	Dilution	Date Analyzed	Method Ref.	Notes
B1 3-3.5 (A0L0287-01)				**Matrix: Soil**		**Batch: 0120412**		
Acetone	ND	---	1260	ug/kg dry	50	12/11/20 00:05	5035A/8260D	
Acrylonitrile	ND	---	314	ug/kg dry	50	12/11/20 00:05	5035A/8260D	
Benzene	ND	---	12.6	ug/kg dry	50	12/11/20 00:05	5035A/8260D	
Bromobenzene	ND	---	31.4	ug/kg dry	50	12/11/20 00:05	5035A/8260D	
Bromochloromethane	ND	---	62.8	ug/kg dry	50	12/11/20 00:05	5035A/8260D	
Bromodichloromethane	ND	---	62.8	ug/kg dry	50	12/11/20 00:05	5035A/8260D	
Bromoform	ND	---	126	ug/kg dry	50	12/11/20 00:05	5035A/8260D	
Bromomethane	ND	---	628	ug/kg dry	50	12/11/20 00:05	5035A/8260D	
2-Butanone (MEK)	ND	---	628	ug/kg dry	50	12/11/20 00:05	5035A/8260D	
n-Butylbenzene	ND	---	62.8	ug/kg dry	50	12/11/20 00:05	5035A/8260D	
sec-Butylbenzene	ND	---	62.8	ug/kg dry	50	12/11/20 00:05	5035A/8260D	
tert-Butylbenzene	ND	---	62.8	ug/kg dry	50	12/11/20 00:05	5035A/8260D	
Carbon disulfide	ND	---	628	ug/kg dry	50	12/11/20 00:05	5035A/8260D	
Carbon tetrachloride	ND	---	62.8	ug/kg dry	50	12/11/20 00:05	5035A/8260D	
Chlorobenzene	ND	---	31.4	ug/kg dry	50	12/11/20 00:05	5035A/8260D	
Chloroethane	ND	---	628	ug/kg dry	50	12/11/20 00:05	5035A/8260D	
Chloroform	ND	---	62.8	ug/kg dry	50	12/11/20 00:05	5035A/8260D	
Chloromethane	ND	---	314	ug/kg dry	50	12/11/20 00:05	5035A/8260D	
2-Chlorotoluene	ND	---	62.8	ug/kg dry	50	12/11/20 00:05	5035A/8260D	
4-Chlorotoluene	ND	---	62.8	ug/kg dry	50	12/11/20 00:05	5035A/8260D	
Dibromochloromethane	ND	---	126	ug/kg dry	50	12/11/20 00:05	5035A/8260D	
1,2-Dibromo-3-chloropropane	ND	---	314	ug/kg dry	50	12/11/20 00:05	5035A/8260D	
1,2-Dibromoethane (EDB)	ND	---	62.8	ug/kg dry	50	12/11/20 00:05	5035A/8260D	
Dibromomethane	ND	---	62.8	ug/kg dry	50	12/11/20 00:05	5035A/8260D	
1,2-Dichlorobenzene	ND	---	31.4	ug/kg dry	50	12/11/20 00:05	5035A/8260D	
1,3-Dichlorobenzene	ND	---	31.4	ug/kg dry	50	12/11/20 00:05	5035A/8260D	
1,4-Dichlorobenzene	ND	---	31.4	ug/kg dry	50	12/11/20 00:05	5035A/8260D	
Dichlorodifluoromethane	ND	---	126	ug/kg dry	50	12/11/20 00:05	5035A/8260D	
1,1-Dichloroethane	ND	---	31.4	ug/kg dry	50	12/11/20 00:05	5035A/8260D	
1,2-Dichloroethane (EDC)	ND	---	31.4	ug/kg dry	50	12/11/20 00:05	5035A/8260D	
1,1-Dichloroethene	ND	---	31.4	ug/kg dry	50	12/11/20 00:05	5035A/8260D	
cis-1,2-Dichloroethene	ND	---	31.4	ug/kg dry	50	12/11/20 00:05	5035A/8260D	
trans-1,2-Dichloroethene	ND	---	31.4	ug/kg dry	50	12/11/20 00:05	5035A/8260D	

Apex Laboratories

The results in this report apply to the samples analyzed in accordance with the chain of custody document. This analytical report must be reproduced in its entirety.

Darrell Auvil, Project Manager

Apex Laboratories, LLC

6700 S.W. Sandburg Street
Tigard, OR 97223
503-718-2323
ORELAP ID: **OR100062**

Coles & Betts Environmental Consulting	Project: **281**	
5741 NE Flanders Street	Project Number: **281**	**Report ID:**
Portland, OR 97213	Project Manager: **Jill Betts**	**A0L0287 - 02 10 21 0942**

ANALYTICAL SAMPLE RESULTS

Volatile Organic Compounds by EPA 8260D

Analyte	Sample Result	Detection Limit	Reporting Limit	Units	Dilution	Date Analyzed	Method Ref.	Notes
B1 3-3.5 (A0L0287-01)				**Matrix: Soil**		**Batch: 0120412**		
1,2-Dichloropropane	ND	---	31.4	ug/kg dry	50	12/11/20 00:05	5035A/8260D	
1,3-Dichloropropane	ND	---	62.8	ug/kg dry	50	12/11/20 00:05	5035A/8260D	
2,2-Dichloropropane	ND	---	62.8	ug/kg dry	50	12/11/20 00:05	5035A/8260D	
1,1-Dichloropropene	ND	---	62.8	ug/kg dry	50	12/11/20 00:05	5035A/8260D	
cis-1,3-Dichloropropene	ND	---	62.8	ug/kg dry	50	12/11/20 00:05	5035A/8260D	
trans-1,3-Dichloropropene	ND	---	126	ug/kg dry	50	12/11/20 00:05	5035A/8260D	
Ethylbenzene	ND	---	31.4	ug/kg dry	50	12/11/20 00:05	5035A/8260D	
Hexachlorobutadiene	ND	---	126	ug/kg dry	50	12/11/20 00:05	5035A/8260D	
2-Hexanone	ND	---	628	ug/kg dry	50	12/11/20 00:05	5035A/8260D	
Isopropylbenzene	ND	---	62.8	ug/kg dry	50	12/11/20 00:05	5035A/8260D	
4-Isopropyltoluene	ND	---	62.8	ug/kg dry	50	12/11/20 00:05	5035A/8260D	
Methylene chloride	ND	---	628	ug/kg dry	50	12/11/20 00:05	5035A/8260D	
4-Methyl-2-pentanone (MiBK)	ND	---	628	ug/kg dry	50	12/11/20 00:05	5035A/8260D	
Methyl tert-butyl ether (MTBE)	ND	---	62.8	ug/kg dry	50	12/11/20 00:05	5035A/8260D	
Naphthalene	ND	---	126	ug/kg dry	50	12/11/20 00:05	5035A/8260D	
n-Propylbenzene	ND	---	31.4	ug/kg dry	50	12/11/20 00:05	5035A/8260D	
Styrene	ND	---	62.8	ug/kg dry	50	12/11/20 00:05	5035A/8260D	
1,1,1,2-Tetrachloroethane	ND	---	62.8	ug/kg dry	50	12/11/20 00:05	5035A/8260D	
1,1,2,2-Tetrachloroethane	ND	---	62.8	ug/kg dry	50	12/11/20 00:05	5035A/8260D	
Tetrachloroethene (PCE)	ND	---	31.4	ug/kg dry	50	12/11/20 00:05	5035A/8260D	
Toluene	ND	---	62.8	ug/kg dry	50	12/11/20 00:05	5035A/8260D	
1,2,3-Trichlorobenzene	ND	---	314	ug/kg dry	50	12/11/20 00:05	5035A/8260D	
1,2,4-Trichlorobenzene	ND	---	314	ug/kg dry	50	12/11/20 00:05	5035A/8260D	
1,1,1-Trichloroethane	ND	---	31.4	ug/kg dry	50	12/11/20 00:05	5035A/8260D	
1,1,2-Trichloroethane	ND	---	31.4	ug/kg dry	50	12/11/20 00:05	5035A/8260D	
Trichloroethene (TCE)	ND	---	31.4	ug/kg dry	50	12/11/20 00:05	5035A/8260D	
Trichlorofluoromethane	ND	---	126	ug/kg dry	50	12/11/20 00:05	5035A/8260D	EST
1,2,3-Trichloropropane	ND	---	62.8	ug/kg dry	50	12/11/20 00:05	5035A/8260D	
1,2,4-Trimethylbenzene	ND	---	62.8	ug/kg dry	50	12/11/20 00:05	5035A/8260D	
1,3,5-Trimethylbenzene	ND	---	62.8	ug/kg dry	50	12/11/20 00:05	5035A/8260D	
Vinyl chloride	ND	---	31.4	ug/kg dry	50	12/11/20 00:05	5035A/8260D	
m,p-Xylene	ND	---	62.8	ug/kg dry	50	12/11/20 00:05	5035A/8260D	
o-Xylene	ND	---	31.4	ug/kg dry	50	12/11/20 00:05	5035A/8260D	

Apex Laboratories

The results in this report apply to the samples analyzed in accordance with the chain of custody document. This analytical report must be reproduced in its entirety.

Darrell Auvil, Project Manager

Apex Laboratories, LLC

6700 S.W. Sandburg Street
Tigard, OR 97223
503-718-2323
ORELAP ID: **OR100062**

Coles & Betts Environmental Consulting	Project: **281**	
5741 NE Flanders Street	Project Number: **281**	**Report ID:**
Portland, OR 97213	Project Manager: **Jill Betts**	**A0L0287 - 02 10 21 0942**

ANALYTICAL SAMPLE RESULTS

Volatile Organic Compounds by EPA 8260D

Analyte	Sample Result	Detection Limit	Reporting Limit	Units	Dilution	Date Analyzed	Method Ref.	Notes
B1 3-3.5 (A0L0287-01)				**Matrix: Soil**		**Batch: 0120412**		
Surrogate: 1,4-Difluorobenzene (Surr)		*Recovery:*	*106 %*	*Limits: 80-120 %*	*1*	*12/11/20 00:05*	*5035A/8260D*	
Toluene-d8 (Surr)			*101 %*	*80-120 %*	*1*	*12/11/20 00:05*	*5035A/8260D*	
4-Bromofluorobenzene (Surr)			*98 %*	*79-120 %*	*1*	*12/11/20 00:05*	*5035A/8260D*	
B4 5-5.5 (A0L0287-04)				**Matrix: Soil**		**Batch: 0120412**		
Acetone	ND	---	1390	ug/kg dry	50	12/11/20 05:04	5035A/8260D	
Acrylonitrile	ND	---	348	ug/kg dry	50	12/11/20 05:04	5035A/8260D	
Benzene	ND	---	13.9	ug/kg dry	50	12/11/20 05:04	5035A/8260D	
Bromobenzene	ND	---	34.8	ug/kg dry	50	12/11/20 05:04	5035A/8260D	
Bromochloromethane	ND	---	69.5	ug/kg dry	50	12/11/20 05:04	5035A/8260D	
Bromodichloromethane	ND	---	69.5	ug/kg dry	50	12/11/20 05:04	5035A/8260D	
Bromoform	ND	---	139	ug/kg dry	50	12/11/20 05:04	5035A/8260D	
Bromomethane	ND	---	695	ug/kg dry	50	12/11/20 05:04	5035A/8260D	
2-Butanone (MEK)	ND	---	695	ug/kg dry	50	12/11/20 05:04	5035A/8260D	
n-Butylbenzene	ND	---	69.5	ug/kg dry	50	12/11/20 05:04	5035A/8260D	
sec-Butylbenzene	ND	---	69.5	ug/kg dry	50	12/11/20 05:04	5035A/8260D	
tert-Butylbenzene	ND	---	69.5	ug/kg dry	50	12/11/20 05:04	5035A/8260D	
Carbon disulfide	ND	---	695	ug/kg dry	50	12/11/20 05:04	5035A/8260D	
Carbon tetrachloride	ND	---	69.5	ug/kg dry	50	12/11/20 05:04	5035A/8260D	
Chlorobenzene	ND	---	34.8	ug/kg dry	50	12/11/20 05:04	5035A/8260D	
Chloroethane	ND	---	695	ug/kg dry	50	12/11/20 05:04	5035A/8260D	
Chloroform	ND	---	69.5	ug/kg dry	50	12/11/20 05:04	5035A/8260D	
Chloromethane	ND	---	348	ug/kg dry	50	12/11/20 05:04	5035A/8260D	
2-Chlorotoluene	ND	---	69.5	ug/kg dry	50	12/11/20 05:04	5035A/8260D	
4-Chlorotoluene	ND	---	69.5	ug/kg dry	50	12/11/20 05:04	5035A/8260D	
Dibromochloromethane	ND	---	139	ug/kg dry	50	12/11/20 05:04	5035A/8260D	
1,2-Dibromo-3-chloropropane	ND	---	348	ug/kg dry	50	12/11/20 05:04	5035A/8260D	
1,2-Dibromoethane (EDB)	ND	---	69.5	ug/kg dry	50	12/11/20 05:04	5035A/8260D	
Dibromomethane	ND	---	69.5	ug/kg dry	50	12/11/20 05:04	5035A/8260D	
1,2-Dichlorobenzene	ND	---	34.8	ug/kg dry	50	12/11/20 05:04	5035A/8260D	
1,3-Dichlorobenzene	ND	---	34.8	ug/kg dry	50	12/11/20 05:04	5035A/8260D	
1,4-Dichlorobenzene	ND	---	34.8	ug/kg dry	50	12/11/20 05:04	5035A/8260D	
Dichlorodifluoromethane	ND	---	139	ug/kg dry	50	12/11/20 05:04	5035A/8260D	
1,1-Dichloroethane	ND	---	34.8	ug/kg dry	50	12/11/20 05:04	5035A/8260D	

Apex Laboratories

The results in this report apply to the samples analyzed in accordance with the chain of custody document. This analytical report must be reproduced in its entirety.

Darrell Auvil, Project Manager

Apex Laboratories, LLC

6700 S.W. Sandburg Street
Tigard, OR 97223
503-718-2323
ORELAP ID: **OR100062**

Coles & Betts Environmental Consulting	Project: **281**	
5741 NE Flanders Street	Project Number: **281**	**Report ID:**
Portland, OR 97213	Project Manager: **Jill Betts**	**A0L0287 - 02 10 21 0942**

ANALYTICAL SAMPLE RESULTS

Volatile Organic Compounds by EPA 8260D

Analyte	Sample Result	Detection Limit	Reporting Limit	Units	Dilution	Date Analyzed	Method Ref.	Notes
B4 5-5.5 (A0L0287-04)				**Matrix: Soil**		**Batch: 0120412**		
1,2-Dichloroethane (EDC)	ND	---	34.8	ug/kg dry	50	12/11/20 05:04	5035A/8260D	
1,1-Dichloroethene	ND	---	34.8	ug/kg dry	50	12/11/20 05:04	5035A/8260D	
cis-1,2-Dichloroethene	ND	---	34.8	ug/kg dry	50	12/11/20 05:04	5035A/8260D	
trans-1,2-Dichloroethene	ND	---	34.8	ug/kg dry	50	12/11/20 05:04	5035A/8260D	
1,2-Dichloropropane	ND	---	34.8	ug/kg dry	50	12/11/20 05:04	5035A/8260D	
1,3-Dichloropropane	ND	---	69.5	ug/kg dry	50	12/11/20 05:04	5035A/8260D	
2,2-Dichloropropane	ND	---	69.5	ug/kg dry	50	12/11/20 05:04	5035A/8260D	
1,1-Dichloropropene	ND	---	69.5	ug/kg dry	50	12/11/20 05:04	5035A/8260D	
cis-1,3-Dichloropropene	ND	---	69.5	ug/kg dry	50	12/11/20 05:04	5035A/8260D	
trans-1,3-Dichloropropene	ND	---	139	ug/kg dry	50	12/11/20 05:04	5035A/8260D	
Ethylbenzene	ND	---	34.8	ug/kg dry	50	12/11/20 05:04	5035A/8260D	
Hexachlorobutadiene	ND	---	139	ug/kg dry	50	12/11/20 05:04	5035A/8260D	
2-Hexanone	ND	---	695	ug/kg dry	50	12/11/20 05:04	5035A/8260D	
Isopropylbenzene	ND	---	69.5	ug/kg dry	50	12/11/20 05:04	5035A/8260D	
4-Isopropyltoluene	ND	---	69.5	ug/kg dry	50	12/11/20 05:04	5035A/8260D	
Methylene chloride	ND	---	695	ug/kg dry	50	12/11/20 05:04	5035A/8260D	
4-Methyl-2-pentanone (MiBK)	ND	---	695	ug/kg dry	50	12/11/20 05:04	5035A/8260D	
Methyl tert-butyl ether (MTBE)	ND	---	69.5	ug/kg dry	50	12/11/20 05:04	5035A/8260D	
Naphthalene	ND	---	139	ug/kg dry	50	12/11/20 05:04	5035A/8260D	
n-Propylbenzene	ND	---	34.8	ug/kg dry	50	12/11/20 05:04	5035A/8260D	
Styrene	ND	---	69.5	ug/kg dry	50	12/11/20 05:04	5035A/8260D	
1,1,1,2-Tetrachloroethane	ND	---	69.5	ug/kg dry	50	12/11/20 05:04	5035A/8260D	
1,1,2,2-Tetrachloroethane	ND	---	69.5	ug/kg dry	50	12/11/20 05:04	5035A/8260D	
Tetrachloroethene (PCE)	ND	---	34.8	ug/kg dry	50	12/11/20 05:04	5035A/8260D	
Toluene	ND	---	69.5	ug/kg dry	50	12/11/20 05:04	5035A/8260D	
1,2,3-Trichlorobenzene	ND	---	348	ug/kg dry	50	12/11/20 05:04	5035A/8260D	
1,2,4-Trichlorobenzene	ND	---	348	ug/kg dry	50	12/11/20 05:04	5035A/8260D	
1,1,1-Trichloroethane	ND	---	34.8	ug/kg dry	50	12/11/20 05:04	5035A/8260D	
1,1,2-Trichloroethane	ND	---	34.8	ug/kg dry	50	12/11/20 05:04	5035A/8260D	
Trichloroethene (TCE)	ND	---	34.8	ug/kg dry	50	12/11/20 05:04	5035A/8260D	
Trichlorofluoromethane	ND	---	139	ug/kg dry	50	12/11/20 05:04	5035A/8260D	EST
1,2,3-Trichloropropane	ND	---	69.5	ug/kg dry	50	12/11/20 05:04	5035A/8260D	
1,2,4-Trimethylbenzene	ND	---	69.5	ug/kg dry	50	12/11/20 05:04	5035A/8260D	

Apex Laboratories

The results in this report apply to the samples analyzed in accordance with the chain of custody document. This analytical report must be reproduced in its entirety.

Darrell Auvil, Project Manager

Apex Laboratories, LLC

6700 S.W. Sandburg Street
Tigard, OR 97223
503-718-2323
ORELAP ID: **OR100062**

Coles & Betts Environmental Consulting	Project: **281**	
5741 NE Flanders Street	Project Number: **281**	**Report ID:**
Portland, OR 97213	Project Manager: **Jill Betts**	**A0L0287 - 02 10 21 0942**

ANALYTICAL SAMPLE RESULTS

Volatile Organic Compounds by EPA 8260D

Analyte	Sample Result	Detection Limit	Reporting Limit	Units	Dilution	Date Analyzed	Method Ref.	Notes
B4 5-5.5 (A0L0287-04)				**Matrix: Soil**		**Batch: 0120412**		
1,3,5-Trimethylbenzene	ND	---	69.5	ug/kg dry	50	12/11/20 05:04	5035A/8260D	
Vinyl chloride	ND	---	34.8	ug/kg dry	50	12/11/20 05:04	5035A/8260D	
m,p-Xylene	ND	---	69.5	ug/kg dry	50	12/11/20 05:04	5035A/8260D	
o-Xylene	ND	---	34.8	ug/kg dry	50	12/11/20 05:04	5035A/8260D	
Surrogate: 1,4-Difluorobenzene (Surr)		*Recovery:*	*105 %*	*Limits: 80-120 %*	*1*	*12/11/20 05:04*	*5035A/8260D*	
Toluene-d8 (Surr)			*101 %*	*80-120 %*	*1*	*12/11/20 05:04*	*5035A/8260D*	
4-Bromofluorobenzene (Surr)			*100 %*	*79-120 %*	*1*	*12/11/20 05:04*	*5035A/8260D*	
B5 0.5-1 (A0L0287-05)				**Matrix: Soil**		**Batch: 0120412**		
Acetone	ND	---	1240	ug/kg dry	50	12/11/20 05:31	5035A/8260D	
Acrylonitrile	ND	---	311	ug/kg dry	50	12/11/20 05:31	5035A/8260D	
Benzene	ND	---	12.4	ug/kg dry	50	12/11/20 05:31	5035A/8260D	
Bromobenzene	ND	---	31.1	ug/kg dry	50	12/11/20 05:31	5035A/8260D	
Bromochloromethane	ND	---	62.2	ug/kg dry	50	12/11/20 05:31	5035A/8260D	
Bromodichloromethane	ND	---	62.2	ug/kg dry	50	12/11/20 05:31	5035A/8260D	
Bromoform	ND	---	124	ug/kg dry	50	12/11/20 05:31	5035A/8260D	
Bromomethane	ND	---	622	ug/kg dry	50	12/11/20 05:31	5035A/8260D	
2-Butanone (MEK)	ND	---	622	ug/kg dry	50	12/11/20 05:31	5035A/8260D	
n-Butylbenzene	ND	---	62.2	ug/kg dry	50	12/11/20 05:31	5035A/8260D	
sec-Butylbenzene	ND	---	62.2	ug/kg dry	50	12/11/20 05:31	5035A/8260D	
tert-Butylbenzene	ND	---	62.2	ug/kg dry	50	12/11/20 05:31	5035A/8260D	
Carbon disulfide	ND	---	622	ug/kg dry	50	12/11/20 05:31	5035A/8260D	
Carbon tetrachloride	ND	---	62.2	ug/kg dry	50	12/11/20 05:31	5035A/8260D	
Chlorobenzene	ND	---	31.1	ug/kg dry	50	12/11/20 05:31	5035A/8260D	
Chloroethane	ND	---	622	ug/kg dry	50	12/11/20 05:31	5035A/8260D	
Chloroform	ND	---	62.2	ug/kg dry	50	12/11/20 05:31	5035A/8260D	
Chloromethane	ND	---	311	ug/kg dry	50	12/11/20 05:31	5035A/8260D	
2-Chlorotoluene	ND	---	62.2	ug/kg dry	50	12/11/20 05:31	5035A/8260D	
4-Chlorotoluene	ND	---	62.2	ug/kg dry	50	12/11/20 05:31	5035A/8260D	
Dibromochloromethane	ND	---	124	ug/kg dry	50	12/11/20 05:31	5035A/8260D	
1,2-Dibromo-3-chloropropane	ND	---	311	ug/kg dry	50	12/11/20 05:31	5035A/8260D	
1,2-Dibromoethane (EDB)	ND	---	62.2	ug/kg dry	50	12/11/20 05:31	5035A/8260D	
Dibromomethane	ND	---	62.2	ug/kg dry	50	12/11/20 05:31	5035A/8260D	
1,2-Dichlorobenzene	ND	---	31.1	ug/kg dry	50	12/11/20 05:31	5035A/8260D	

Apex Laboratories

The results in this report apply to the samples analyzed in accordance with the chain of custody document. This analytical report must be reproduced in its entirety.

Darrell Auvil, Project Manager

Apex Laboratories, LLC

6700 S.W. Sandburg Street
Tigard, OR 97223
503-718-2323
ORELAP ID: **OR100062**

Coles & Betts Environmental Consulting	Project: **281**	
5741 NE Flanders Street	Project Number: **281**	**Report ID:**
Portland, OR 97213	Project Manager: **Jill Betts**	**A0L0287 - 02 10 21 0942**

ANALYTICAL SAMPLE RESULTS

Volatile Organic Compounds by EPA 8260D

Analyte	Sample Result	Detection Limit	Reporting Limit	Units	Dilution	Date Analyzed	Method Ref.	Notes
B5 0.5-1 (A0L0287-05)				**Matrix: Soil**		**Batch: 0120412**		
1,3-Dichlorobenzene	ND	---	31.1	ug/kg dry	50	12/11/20 05:31	5035A/8260D	
1,4-Dichlorobenzene	ND	---	31.1	ug/kg dry	50	12/11/20 05:31	5035A/8260D	
Dichlorodifluoromethane	ND	---	124	ug/kg dry	50	12/11/20 05:31	5035A/8260D	
1,1-Dichloroethane	ND	---	31.1	ug/kg dry	50	12/11/20 05:31	5035A/8260D	
1,2-Dichloroethane (EDC)	ND	---	31.1	ug/kg dry	50	12/11/20 05:31	5035A/8260D	
1,1-Dichloroethene	ND	---	31.1	ug/kg dry	50	12/11/20 05:31	5035A/8260D	
cis-1,2-Dichloroethene	ND	---	31.1	ug/kg dry	50	12/11/20 05:31	5035A/8260D	
trans-1,2-Dichloroethene	ND	---	31.1	ug/kg dry	50	12/11/20 05:31	5035A/8260D	
1,2-Dichloropropane	ND	---	31.1	ug/kg dry	50	12/11/20 05:31	5035A/8260D	
1,3-Dichloropropane	ND	---	62.2	ug/kg dry	50	12/11/20 05:31	5035A/8260D	
2,2-Dichloropropane	ND	---	62.2	ug/kg dry	50	12/11/20 05:31	5035A/8260D	
1,1-Dichloropropene	ND	---	62.2	ug/kg dry	50	12/11/20 05:31	5035A/8260D	
cis-1,3-Dichloropropene	ND	---	62.2	ug/kg dry	50	12/11/20 05:31	5035A/8260D	
trans-1,3-Dichloropropene	ND	---	124	ug/kg dry	50	12/11/20 05:31	5035A/8260D	
Ethylbenzene	ND	---	31.1	ug/kg dry	50	12/11/20 05:31	5035A/8260D	
Hexachlorobutadiene	ND	---	124	ug/kg dry	50	12/11/20 05:31	5035A/8260D	
2-Hexanone	ND	---	622	ug/kg dry	50	12/11/20 05:31	5035A/8260D	
Isopropylbenzene	ND	---	62.2	ug/kg dry	50	12/11/20 05:31	5035A/8260D	
4-Isopropyltoluene	ND	---	62.2	ug/kg dry	50	12/11/20 05:31	5035A/8260D	
Methylene chloride	ND	---	622	ug/kg dry	50	12/11/20 05:31	5035A/8260D	
4-Methyl-2-pentanone (MiBK)	ND	---	622	ug/kg dry	50	12/11/20 05:31	5035A/8260D	
Methyl tert-butyl ether (MTBE)	ND	---	62.2	ug/kg dry	50	12/11/20 05:31	5035A/8260D	
Naphthalene	ND	---	124	ug/kg dry	50	12/11/20 05:31	5035A/8260D	
n-Propylbenzene	ND	---	31.1	ug/kg dry	50	12/11/20 05:31	5035A/8260D	
Styrene	ND	---	62.2	ug/kg dry	50	12/11/20 05:31	5035A/8260D	
1,1,1,2-Tetrachloroethane	ND	---	62.2	ug/kg dry	50	12/11/20 05:31	5035A/8260D	
1,1,2,2-Tetrachloroethane	ND	---	62.2	ug/kg dry	50	12/11/20 05:31	5035A/8260D	
Tetrachloroethene (PCE)	ND	---	31.1	ug/kg dry	50	12/11/20 05:31	5035A/8260D	
Toluene	ND	---	62.2	ug/kg dry	50	12/11/20 05:31	5035A/8260D	
1,2,3-Trichlorobenzene	ND	---	311	ug/kg dry	50	12/11/20 05:31	5035A/8260D	
1,2,4-Trichlorobenzene	ND	---	311	ug/kg dry	50	12/11/20 05:31	5035A/8260D	
1,1,1-Trichloroethane	ND	---	31.1	ug/kg dry	50	12/11/20 05:31	5035A/8260D	
1,1,2-Trichloroethane	ND	---	31.1	ug/kg dry	50	12/11/20 05:31	5035A/8260D	

Apex Laboratories

The results in this report apply to the samples analyzed in accordance with the chain of custody document. This analytical report must be reproduced in its entirety.

Darrell Auvil, Project Manager

Apex Laboratories, LLC

6700 S.W. Sandburg Street
Tigard, OR 97223
503-718-2323
ORELAP ID: **OR100062**

Coles & Betts Environmental Consulting	Project: **281**	
5741 NE Flanders Street	Project Number: **281**	**Report ID:**
Portland, OR 97213	Project Manager: **Jill Betts**	**A0L0287 - 02 10 21 0942**

ANALYTICAL SAMPLE RESULTS

Volatile Organic Compounds by EPA 8260D

Analyte	Sample Result	Detection Limit	Reporting Limit	Units	Dilution	Date Analyzed	Method Ref.	Notes
B5 0.5-1 (A0L0287-05)				**Matrix: Soil**		**Batch: 0120412**		
Trichloroethene (TCE)	ND	---	31.1	ug/kg dry	50	12/11/20 05:31	5035A/8260D	
Trichlorofluoromethane	ND	---	124	ug/kg dry	50	12/11/20 05:31	5035A/8260D	EST
1,2,3-Trichloropropane	ND	---	62.2	ug/kg dry	50	12/11/20 05:31	5035A/8260D	
1,2,4-Trimethylbenzene	ND	---	62.2	ug/kg dry	50	12/11/20 05:31	5035A/8260D	
1,3,5-Trimethylbenzene	ND	---	62.2	ug/kg dry	50	12/11/20 05:31	5035A/8260D	
Vinyl chloride	ND	---	31.1	ug/kg dry	50	12/11/20 05:31	5035A/8260D	
m,p-Xylene	ND	---	62.2	ug/kg dry	50	12/11/20 05:31	5035A/8260D	
o-Xylene	ND	---	31.1	ug/kg dry	50	12/11/20 05:31	5035A/8260D	
Surrogate: 1,4-Difluorobenzene (Surr)		*Recovery:*	*106 %*	*Limits: 80-120 %*	*1*	*12/11/20 05:31*	*5035A/8260D*	
Toluene-d8 (Surr)			*102 %*	*80-120 %*	*1*	*12/11/20 05:31*	*5035A/8260D*	
4-Bromofluorobenzene (Surr)			*101 %*	*79-120 %*	*1*	*12/11/20 05:31*	*5035A/8260D*	
B6 0.5-1 (A0L0287-07)				**Matrix: Soil**		**Batch: 0120428**		
Acetone	ND	---	2230	ug/kg dry	50	12/11/20 20:23	5035A/8260D	
Acrylonitrile	ND	---	558	ug/kg dry	50	12/11/20 20:23	5035A/8260D	
Benzene	ND	---	22.3	ug/kg dry	50	12/11/20 20:23	5035A/8260D	
Bromobenzene	ND	---	55.8	ug/kg dry	50	12/11/20 20:23	5035A/8260D	
Bromochloromethane	ND	---	112	ug/kg dry	50	12/11/20 20:23	5035A/8260D	
Bromodichloromethane	ND	---	112	ug/kg dry	50	12/11/20 20:23	5035A/8260D	
Bromoform	ND	---	223	ug/kg dry	50	12/11/20 20:23	5035A/8260D	
Bromomethane	ND	---	1120	ug/kg dry	50	12/11/20 20:23	5035A/8260D	
2-Butanone (MEK)	ND	---	1120	ug/kg dry	50	12/11/20 20:23	5035A/8260D	
n-Butylbenzene	ND	---	112	ug/kg dry	50	12/11/20 20:23	5035A/8260D	
sec-Butylbenzene	ND	---	112	ug/kg dry	50	12/11/20 20:23	5035A/8260D	
tert-Butylbenzene	ND	---	112	ug/kg dry	50	12/11/20 20:23	5035A/8260D	
Carbon disulfide	ND	---	1120	ug/kg dry	50	12/11/20 20:23	5035A/8260D	
Carbon tetrachloride	ND	---	112	ug/kg dry	50	12/11/20 20:23	5035A/8260D	
Chlorobenzene	ND	---	55.8	ug/kg dry	50	12/11/20 20:23	5035A/8260D	
Chloroethane	ND	---	1120	ug/kg dry	50	12/11/20 20:23	5035A/8260D	Q-30
Chloroform	ND	---	112	ug/kg dry	50	12/11/20 20:23	5035A/8260D	
Chloromethane	ND	---	558	ug/kg dry	50	12/11/20 20:23	5035A/8260D	
2-Chlorotoluene	ND	---	112	ug/kg dry	50	12/11/20 20:23	5035A/8260D	
4-Chlorotoluene	ND	---	112	ug/kg dry	50	12/11/20 20:23	5035A/8260D	
Dibromochloromethane	ND	---	223	ug/kg dry	50	12/11/20 20:23	5035A/8260D	

Apex Laboratories

The results in this report apply to the samples analyzed in accordance with the chain of custody document. This analytical report must be reproduced in its entirety.

Darrell Auvil, Project Manager

Apex Laboratories, LLC

6700 S.W. Sandburg Street
Tigard, OR 97223
503-718-2323
ORELAP ID: **OR100062**

Coles & Betts Environmental Consulting	Project: **281**	
5741 NE Flanders Street	Project Number: **281**	**Report ID:**
Portland, OR 97213	Project Manager: **Jill Betts**	**A0L0287 - 02 10 21 0942**

ANALYTICAL SAMPLE RESULTS

Volatile Organic Compounds by EPA 8260D

Analyte	Sample Result	Detection Limit	Reporting Limit	Units	Dilution	Date Analyzed	Method Ref.	Notes
B6 0.5-1 (A0L0287-07)				**Matrix: Soil**		**Batch: 0120428**		
1,2-Dibromo-3-chloropropane	ND	---	558	ug/kg dry	50	12/11/20 20:23	5035A/8260D	
1,2-Dibromoethane (EDB)	ND	---	112	ug/kg dry	50	12/11/20 20:23	5035A/8260D	
Dibromomethane	ND	---	112	ug/kg dry	50	12/11/20 20:23	5035A/8260D	
1,2-Dichlorobenzene	ND	---	55.8	ug/kg dry	50	12/11/20 20:23	5035A/8260D	
1,3-Dichlorobenzene	ND	---	55.8	ug/kg dry	50	12/11/20 20:23	5035A/8260D	
1,4-Dichlorobenzene	ND	---	55.8	ug/kg dry	50	12/11/20 20:23	5035A/8260D	
Dichlorodifluoromethane	ND	---	223	ug/kg dry	50	12/11/20 20:23	5035A/8260D	
1,1-Dichloroethane	ND	---	55.8	ug/kg dry	50	12/11/20 20:23	5035A/8260D	
1,2-Dichloroethane (EDC)	ND	---	55.8	ug/kg dry	50	12/11/20 20:23	5035A/8260D	
1,1-Dichloroethene	ND	---	55.8	ug/kg dry	50	12/11/20 20:23	5035A/8260D	
cis-1,2-Dichloroethene	ND	---	55.8	ug/kg dry	50	12/11/20 20:23	5035A/8260D	
trans-1,2-Dichloroethene	ND	---	55.8	ug/kg dry	50	12/11/20 20:23	5035A/8260D	
1,2-Dichloropropane	ND	---	55.8	ug/kg dry	50	12/11/20 20:23	5035A/8260D	
1,3-Dichloropropane	ND	---	112	ug/kg dry	50	12/11/20 20:23	5035A/8260D	
2,2-Dichloropropane	ND	---	112	ug/kg dry	50	12/11/20 20:23	5035A/8260D	
1,1-Dichloropropene	ND	---	112	ug/kg dry	50	12/11/20 20:23	5035A/8260D	
cis-1,3-Dichloropropene	ND	---	112	ug/kg dry	50	12/11/20 20:23	5035A/8260D	
trans-1,3-Dichloropropene	ND	---	223	ug/kg dry	50	12/11/20 20:23	5035A/8260D	
Ethylbenzene	ND	---	55.8	ug/kg dry	50	12/11/20 20:23	5035A/8260D	
Hexachlorobutadiene	ND	---	223	ug/kg dry	50	12/11/20 20:23	5035A/8260D	
2-Hexanone	ND	---	1120	ug/kg dry	50	12/11/20 20:23	5035A/8260D	
Isopropylbenzene	ND	---	112	ug/kg dry	50	12/11/20 20:23	5035A/8260D	
4-Isopropyltoluene	ND	---	112	ug/kg dry	50	12/11/20 20:23	5035A/8260D	
Methylene chloride	ND	---	1120	ug/kg dry	50	12/11/20 20:23	5035A/8260D	
4-Methyl-2-pentanone (MiBK)	ND	---	1120	ug/kg dry	50	12/11/20 20:23	5035A/8260D	
Methyl tert-butyl ether (MTBE)	ND	---	112	ug/kg dry	50	12/11/20 20:23	5035A/8260D	
Naphthalene	ND	---	223	ug/kg dry	50	12/11/20 20:23	5035A/8260D	
n-Propylbenzene	ND	---	55.8	ug/kg dry	50	12/11/20 20:23	5035A/8260D	
Styrene	ND	---	112	ug/kg dry	50	12/11/20 20:23	5035A/8260D	
1,1,1,2-Tetrachloroethane	ND	---	112	ug/kg dry	50	12/11/20 20:23	5035A/8260D	
1,1,2,2-Tetrachloroethane	ND	---	112	ug/kg dry	50	12/11/20 20:23	5035A/8260D	
Tetrachloroethene (PCE)	ND	---	55.8	ug/kg dry	50	12/11/20 20:23	5035A/8260D	
Toluene	ND	---	112	ug/kg dry	50	12/11/20 20:23	5035A/8260D	

Apex Laboratories

The results in this report apply to the samples analyzed in accordance with the chain of custody document. This analytical report must be reproduced in its entirety.

Darrell Auvil, Project Manager

Apex Laboratories, LLC

6700 S.W. Sandburg Street
Tigard, OR 97223
503-718-2323
ORELAP ID: **OR100062**

Coles & Betts Environmental Consulting	Project: **281**	
5741 NE Flanders Street	Project Number: **281**	**Report ID:**
Portland, OR 97213	Project Manager: **Jill Betts**	**A0L0287 - 02 10 21 0942**

ANALYTICAL SAMPLE RESULTS

Volatile Organic Compounds by EPA 8260D

Analyte	Sample Result	Detection Limit	Reporting Limit	Units	Dilution	Date Analyzed	Method Ref.	Notes
B6 0.5-1 (A0L0287-07)				**Matrix: Soil**		**Batch: 0120428**		
1,2,3-Trichlorobenzene	ND	---	558	ug/kg dry	50	12/11/20 20:23	5035A/8260D	
1,2,4-Trichlorobenzene	ND	---	558	ug/kg dry	50	12/11/20 20:23	5035A/8260D	
1,1,1-Trichloroethane	ND	---	55.8	ug/kg dry	50	12/11/20 20:23	5035A/8260D	
1,1,2-Trichloroethane	ND	---	55.8	ug/kg dry	50	12/11/20 20:23	5035A/8260D	
Trichloroethene (TCE)	ND	---	55.8	ug/kg dry	50	12/11/20 20:23	5035A/8260D	
Trichlorofluoromethane	ND	---	223	ug/kg dry	50	12/11/20 20:23	5035A/8260D	EST
1,2,3-Trichloropropane	ND	---	112	ug/kg dry	50	12/11/20 20:23	5035A/8260D	
1,2,4-Trimethylbenzene	ND	---	112	ug/kg dry	50	12/11/20 20:23	5035A/8260D	
1,3,5-Trimethylbenzene	ND	---	112	ug/kg dry	50	12/11/20 20:23	5035A/8260D	
Vinyl chloride	ND	---	55.8	ug/kg dry	50	12/11/20 20:23	5035A/8260D	
m,p-Xylene	ND	---	112	ug/kg dry	50	12/11/20 20:23	5035A/8260D	
o-Xylene	ND	---	55.8	ug/kg dry	50	12/11/20 20:23	5035A/8260D	
Surrogate: 1,4-Difluorobenzene (Surr)		*Recovery:*	*105 %*	*Limits: 80-120 %*	*1*	*12/11/20 20:23*	*5035A/8260D*	
Toluene-d8 (Surr)			*102 %*	*80-120 %*	*1*	*12/11/20 20:23*	*5035A/8260D*	
4-Bromofluorobenzene (Surr)			*100 %*	*79-120 %*	*1*	*12/11/20 20:23*	*5035A/8260D*	
B10 2-2.5 (A0L0287-12)				**Matrix: Soil**		**Batch: 0120428**		**V-15**
Acetone	ND	---	1390	ug/kg dry	50	12/11/20 17:40	5035A/8260D	
Acrylonitrile	ND	---	348	ug/kg dry	50	12/11/20 17:40	5035A/8260D	
Benzene	ND	---	13.9	ug/kg dry	50	12/11/20 17:40	5035A/8260D	
Bromobenzene	ND	---	34.8	ug/kg dry	50	12/11/20 17:40	5035A/8260D	
Bromochloromethane	ND	---	69.6	ug/kg dry	50	12/11/20 17:40	5035A/8260D	
Bromodichloromethane	ND	---	69.6	ug/kg dry	50	12/11/20 17:40	5035A/8260D	
Bromoform	ND	---	139	ug/kg dry	50	12/11/20 17:40	5035A/8260D	
Bromomethane	ND	---	696	ug/kg dry	50	12/11/20 17:40	5035A/8260D	
2-Butanone (MEK)	ND	---	696	ug/kg dry	50	12/11/20 17:40	5035A/8260D	
n-Butylbenzene	ND	---	69.6	ug/kg dry	50	12/11/20 17:40	5035A/8260D	
sec-Butylbenzene	ND	---	69.6	ug/kg dry	50	12/11/20 17:40	5035A/8260D	
tert-Butylbenzene	ND	---	69.6	ug/kg dry	50	12/11/20 17:40	5035A/8260D	
Carbon disulfide	ND	---	696	ug/kg dry	50	12/11/20 17:40	5035A/8260D	
Carbon tetrachloride	ND	---	69.6	ug/kg dry	50	12/11/20 17:40	5035A/8260D	
Chlorobenzene	ND	---	34.8	ug/kg dry	50	12/11/20 17:40	5035A/8260D	
Chloroethane	ND	---	696	ug/kg dry	50	12/11/20 17:40	5035A/8260D	Q-30
Chloroform	ND	---	69.6	ug/kg dry	50	12/11/20 17:40	5035A/8260D	

Apex Laboratories

The results in this report apply to the samples analyzed in accordance with the chain of custody document. This analytical report must be reproduced in its entirety.

Darrell Auvil, Project Manager

Apex Laboratories, LLC

6700 S.W. Sandburg Street
Tigard, OR 97223
503-718-2323
ORELAP ID: **OR100062**

Coles & Betts Environmental Consulting	Project: **281**	
5741 NE Flanders Street	Project Number: **281**	**Report ID:**
Portland, OR 97213	Project Manager: **Jill Betts**	**A0L0287 - 02 10 21 0942**

ANALYTICAL SAMPLE RESULTS

Volatile Organic Compounds by EPA 8260D

Analyte	Sample Result	Detection Limit	Reporting Limit	Units	Dilution	Date Analyzed	Method Ref.	Notes
B10 2-2.5 (A0L0287-12)				**Matrix: Soil**		**Batch: 0120428**		**V-15**
Chloromethane	ND	---	348	ug/kg dry	50	12/11/20 17:40	5035A/8260D	
2-Chlorotoluene	ND	---	69.6	ug/kg dry	50	12/11/20 17:40	5035A/8260D	
4-Chlorotoluene	ND	---	69.6	ug/kg dry	50	12/11/20 17:40	5035A/8260D	
Dibromochloromethane	ND	---	139	ug/kg dry	50	12/11/20 17:40	5035A/8260D	
1,2-Dibromo-3-chloropropane	ND	---	348	ug/kg dry	50	12/11/20 17:40	5035A/8260D	
1,2-Dibromoethane (EDB)	ND	---	69.6	ug/kg dry	50	12/11/20 17:40	5035A/8260D	
Dibromomethane	ND	---	69.6	ug/kg dry	50	12/11/20 17:40	5035A/8260D	
1,2-Dichlorobenzene	ND	---	34.8	ug/kg dry	50	12/11/20 17:40	5035A/8260D	
1,3-Dichlorobenzene	ND	---	34.8	ug/kg dry	50	12/11/20 17:40	5035A/8260D	
1,4-Dichlorobenzene	ND	---	34.8	ug/kg dry	50	12/11/20 17:40	5035A/8260D	
Dichlorodifluoromethane	ND	---	139	ug/kg dry	50	12/11/20 17:40	5035A/8260D	
1,1-Dichloroethane	ND	---	34.8	ug/kg dry	50	12/11/20 17:40	5035A/8260D	
1,2-Dichloroethane (EDC)	ND	---	34.8	ug/kg dry	50	12/11/20 17:40	5035A/8260D	
1,1-Dichloroethene	ND	---	34.8	ug/kg dry	50	12/11/20 17:40	5035A/8260D	
cis-1,2-Dichloroethene	ND	---	34.8	ug/kg dry	50	12/11/20 17:40	5035A/8260D	
trans-1,2-Dichloroethene	ND	---	34.8	ug/kg dry	50	12/11/20 17:40	5035A/8260D	
1,2-Dichloropropane	ND	---	34.8	ug/kg dry	50	12/11/20 17:40	5035A/8260D	
1,3-Dichloropropane	ND	---	69.6	ug/kg dry	50	12/11/20 17:40	5035A/8260D	
2,2-Dichloropropane	ND	---	69.6	ug/kg dry	50	12/11/20 17:40	5035A/8260D	
1,1-Dichloropropene	ND	---	69.6	ug/kg dry	50	12/11/20 17:40	5035A/8260D	
cis-1,3-Dichloropropene	ND	---	69.6	ug/kg dry	50	12/11/20 17:40	5035A/8260D	
trans-1,3-Dichloropropene	ND	---	139	ug/kg dry	50	12/11/20 17:40	5035A/8260D	
Ethylbenzene	ND	---	34.8	ug/kg dry	50	12/11/20 17:40	5035A/8260D	
Hexachlorobutadiene	ND	---	139	ug/kg dry	50	12/11/20 17:40	5035A/8260D	
2-Hexanone	ND	---	696	ug/kg dry	50	12/11/20 17:40	5035A/8260D	
Isopropylbenzene	ND	---	69.6	ug/kg dry	50	12/11/20 17:40	5035A/8260D	
4-Isopropyltoluene	ND	---	69.6	ug/kg dry	50	12/11/20 17:40	5035A/8260D	
Methylene chloride	ND	---	696	ug/kg dry	50	12/11/20 17:40	5035A/8260D	
4-Methyl-2-pentanone (MiBK)	ND	---	696	ug/kg dry	50	12/11/20 17:40	5035A/8260D	
Methyl tert-butyl ether (MTBE)	ND	---	69.6	ug/kg dry	50	12/11/20 17:40	5035A/8260D	
Naphthalene	ND	---	139	ug/kg dry	50	12/11/20 17:40	5035A/8260D	
n-Propylbenzene	ND	---	34.8	ug/kg dry	50	12/11/20 17:40	5035A/8260D	
Styrene	ND	---	69.6	ug/kg dry	50	12/11/20 17:40	5035A/8260D	

Apex Laboratories

The results in this report apply to the samples analyzed in accordance with the chain of custody document. This analytical report must be reproduced in its entirety.

Darrell Auvil, Project Manager

Apex Laboratories, LLC

6700 S.W. Sandburg Street
Tigard, OR 97223
503-718-2323
ORELAP ID: **OR100062**

Coles & Betts Environmental Consulting	Project: **281**	
5741 NE Flanders Street	Project Number: **281**	**Report ID:**
Portland, OR 97213	Project Manager: **Jill Betts**	**A0L0287 - 02 10 21 0942**

ANALYTICAL SAMPLE RESULTS

Volatile Organic Compounds by EPA 8260D

Analyte	Sample Result	Detection Limit	Reporting Limit	Units	Dilution	Date Analyzed	Method Ref.	Notes
B10 2-2.5 (A0L0287-12)				**Matrix: Soil**		**Batch: 0120428**		**V-15**
1,1,1,2-Tetrachloroethane	ND	---	69.6	ug/kg dry	50	12/11/20 17:40	5035A/8260D	
1,1,2,2-Tetrachloroethane	ND	---	69.6	ug/kg dry	50	12/11/20 17:40	5035A/8260D	
Tetrachloroethene (PCE)	ND	---	34.8	ug/kg dry	50	12/11/20 17:40	5035A/8260D	
Toluene	ND	---	69.6	ug/kg dry	50	12/11/20 17:40	5035A/8260D	
1,2,3-Trichlorobenzene	ND	---	348	ug/kg dry	50	12/11/20 17:40	5035A/8260D	
1,2,4-Trichlorobenzene	ND	---	348	ug/kg dry	50	12/11/20 17:40	5035A/8260D	
1,1,1-Trichloroethane	ND	---	34.8	ug/kg dry	50	12/11/20 17:40	5035A/8260D	
1,1,2-Trichloroethane	ND	---	34.8	ug/kg dry	50	12/11/20 17:40	5035A/8260D	
Trichloroethene (TCE)	ND	---	34.8	ug/kg dry	50	12/11/20 17:40	5035A/8260D	
Trichlorofluoromethane	ND	---	139	ug/kg dry	50	12/11/20 17:40	5035A/8260D	EST
1,2,3-Trichloropropane	ND	---	69.6	ug/kg dry	50	12/11/20 17:40	5035A/8260D	
1,2,4-Trimethylbenzene	ND	---	69.6	ug/kg dry	50	12/11/20 17:40	5035A/8260D	
1,3,5-Trimethylbenzene	ND	---	69.6	ug/kg dry	50	12/11/20 17:40	5035A/8260D	
Vinyl chloride	ND	---	34.8	ug/kg dry	50	12/11/20 17:40	5035A/8260D	
m,p-Xylene	ND	---	69.6	ug/kg dry	50	12/11/20 17:40	5035A/8260D	
o-Xylene	ND	---	34.8	ug/kg dry	50	12/11/20 17:40	5035A/8260D	
Surrogate: 1,4-Difluorobenzene (Surr)		*Recovery:*	*106 %*	*Limits: 80-120 %*	*1*	*12/11/20 17:40*	*5035A/8260D*	
Toluene-d8 (Surr)			*99 %*	*80-120 %*	*1*	*12/11/20 17:40*	*5035A/8260D*	
4-Bromofluorobenzene (Surr)			*99 %*	*79-120 %*	*1*	*12/11/20 17:40*	*5035A/8260D*	
B13 1-2 (A0L0287-13)				**Matrix: Soil**		**Batch: 0120428**		
Acetone	ND	---	1240	ug/kg dry	50	12/11/20 21:17	5035A/8260D	
Acrylonitrile	ND	---	311	ug/kg dry	50	12/11/20 21:17	5035A/8260D	
Benzene	ND	---	12.4	ug/kg dry	50	12/11/20 21:17	5035A/8260D	
Bromobenzene	ND	---	31.1	ug/kg dry	50	12/11/20 21:17	5035A/8260D	
Bromochloromethane	ND	---	62.2	ug/kg dry	50	12/11/20 21:17	5035A/8260D	
Bromodichloromethane	ND	---	62.2	ug/kg dry	50	12/11/20 21:17	5035A/8260D	
Bromoform	ND	---	124	ug/kg dry	50	12/11/20 21:17	5035A/8260D	
Bromomethane	ND	---	622	ug/kg dry	50	12/11/20 21:17	5035A/8260D	
2-Butanone (MEK)	ND	---	622	ug/kg dry	50	12/11/20 21:17	5035A/8260D	
n-Butylbenzene	ND	---	62.2	ug/kg dry	50	12/11/20 21:17	5035A/8260D	
sec-Butylbenzene	ND	---	62.2	ug/kg dry	50	12/11/20 21:17	5035A/8260D	
tert-Butylbenzene	ND	---	62.2	ug/kg dry	50	12/11/20 21:17	5035A/8260D	
Carbon disulfide	ND	---	622	ug/kg dry	50	12/11/20 21:17	5035A/8260D	

Apex Laboratories

The results in this report apply to the samples analyzed in accordance with the chain of custody document. This analytical report must be reproduced in its entirety.

Darrell Auvil, Project Manager

Apex Laboratories, LLC

6700 S.W. Sandburg Street
Tigard, OR 97223
503-718-2323
ORELAP ID: **OR100062**

Coles & Betts Environmental Consulting	Project: **281**	
5741 NE Flanders Street	Project Number: **281**	**Report ID:**
Portland, OR 97213	Project Manager: **Jill Betts**	**A0L0287 - 02 10 21 0942**

ANALYTICAL SAMPLE RESULTS

Volatile Organic Compounds by EPA 8260D

Analyte	Sample Result	Detection Limit	Reporting Limit	Units	Dilution	Date Analyzed	Method Ref.	Notes
B13 1-2 (A0L0287-13)				**Matrix: Soil**		**Batch: 0120428**		
Carbon tetrachloride	ND	---	62.2	ug/kg dry	50	12/11/20 21:17	5035A/8260D	
Chlorobenzene	ND	---	31.1	ug/kg dry	50	12/11/20 21:17	5035A/8260D	
Chloroethane	ND	---	622	ug/kg dry	50	12/11/20 21:17	5035A/8260D	Q-30
Chloroform	ND	---	62.2	ug/kg dry	50	12/11/20 21:17	5035A/8260D	
Chloromethane	ND	---	311	ug/kg dry	50	12/11/20 21:17	5035A/8260D	
2-Chlorotoluene	ND	---	62.2	ug/kg dry	50	12/11/20 21:17	5035A/8260D	
4-Chlorotoluene	ND	---	62.2	ug/kg dry	50	12/11/20 21:17	5035A/8260D	
Dibromochloromethane	ND	---	124	ug/kg dry	50	12/11/20 21:17	5035A/8260D	
1,2-Dibromo-3-chloropropane	ND	---	311	ug/kg dry	50	12/11/20 21:17	5035A/8260D	
1,2-Dibromoethane (EDB)	ND	---	62.2	ug/kg dry	50	12/11/20 21:17	5035A/8260D	
Dibromomethane	ND	---	62.2	ug/kg dry	50	12/11/20 21:17	5035A/8260D	
1,2-Dichlorobenzene	ND	---	31.1	ug/kg dry	50	12/11/20 21:17	5035A/8260D	
1,3-Dichlorobenzene	ND	---	31.1	ug/kg dry	50	12/11/20 21:17	5035A/8260D	
1,4-Dichlorobenzene	ND	---	31.1	ug/kg dry	50	12/11/20 21:17	5035A/8260D	
Dichlorodifluoromethane	ND	---	124	ug/kg dry	50	12/11/20 21:17	5035A/8260D	
1,1-Dichloroethane	ND	---	31.1	ug/kg dry	50	12/11/20 21:17	5035A/8260D	
1,2-Dichloroethane (EDC)	ND	---	31.1	ug/kg dry	50	12/11/20 21:17	5035A/8260D	
1,1-Dichloroethene	ND	---	31.1	ug/kg dry	50	12/11/20 21:17	5035A/8260D	
cis-1,2-Dichloroethene	ND	---	31.1	ug/kg dry	50	12/11/20 21:17	5035A/8260D	
trans-1,2-Dichloroethene	ND	---	31.1	ug/kg dry	50	12/11/20 21:17	5035A/8260D	
1,2-Dichloropropane	ND	---	31.1	ug/kg dry	50	12/11/20 21:17	5035A/8260D	
1,3-Dichloropropane	ND	---	62.2	ug/kg dry	50	12/11/20 21:17	5035A/8260D	
2,2-Dichloropropane	ND	---	62.2	ug/kg dry	50	12/11/20 21:17	5035A/8260D	
1,1-Dichloropropene	ND	---	62.2	ug/kg dry	50	12/11/20 21:17	5035A/8260D	
cis-1,3-Dichloropropene	ND	---	62.2	ug/kg dry	50	12/11/20 21:17	5035A/8260D	
trans-1,3-Dichloropropene	ND	---	124	ug/kg dry	50	12/11/20 21:17	5035A/8260D	
Ethylbenzene	ND	---	31.1	ug/kg dry	50	12/11/20 21:17	5035A/8260D	
Hexachlorobutadiene	ND	---	124	ug/kg dry	50	12/11/20 21:17	5035A/8260D	
2-Hexanone	ND	---	622	ug/kg dry	50	12/11/20 21:17	5035A/8260D	
Isopropylbenzene	ND	---	62.2	ug/kg dry	50	12/11/20 21:17	5035A/8260D	
4-Isopropyltoluene	ND	---	62.2	ug/kg dry	50	12/11/20 21:17	5035A/8260D	
Methylene chloride	ND	---	622	ug/kg dry	50	12/11/20 21:17	5035A/8260D	
4-Methyl-2-pentanone (MiBK)	ND	---	622	ug/kg dry	50	12/11/20 21:17	5035A/8260D	

Apex Laboratories

The results in this report apply to the samples analyzed in accordance with the chain of custody document. This analytical report must be reproduced in its entirety.

Darrell Auvil, Project Manager

Apex Laboratories, LLC

6700 S.W. Sandburg Street
Tigard, OR 97223
503-718-2323
ORELAP ID: **OR100062**

Coles & Betts Environmental Consulting	Project: **281**	
5741 NE Flanders Street	Project Number: **281**	**Report ID:**
Portland, OR 97213	Project Manager: **Jill Betts**	**A0L0287 - 02 10 21 0942**

ANALYTICAL SAMPLE RESULTS

Volatile Organic Compounds by EPA 8260D

Analyte	Sample Result	Detection Limit	Reporting Limit	Units	Dilution	Date Analyzed	Method Ref.	Notes
B13 1-2 (A0L0287-13)				**Matrix: Soil**		**Batch: 0120428**		
Methyl tert-butyl ether (MTBE)	ND	---	62.2	ug/kg dry	50	12/11/20 21:17	5035A/8260D	
Naphthalene	ND	---	124	ug/kg dry	50	12/11/20 21:17	5035A/8260D	
n-Propylbenzene	ND	---	31.1	ug/kg dry	50	12/11/20 21:17	5035A/8260D	
Styrene	ND	---	62.2	ug/kg dry	50	12/11/20 21:17	5035A/8260D	
1,1,1,2-Tetrachloroethane	ND	---	62.2	ug/kg dry	50	12/11/20 21:17	5035A/8260D	
1,1,2,2-Tetrachloroethane	ND	---	62.2	ug/kg dry	50	12/11/20 21:17	5035A/8260D	
Tetrachloroethene (PCE)	ND	---	31.1	ug/kg dry	50	12/11/20 21:17	5035A/8260D	
Toluene	ND	---	62.2	ug/kg dry	50	12/11/20 21:17	5035A/8260D	
1,2,3-Trichlorobenzene	ND	---	311	ug/kg dry	50	12/11/20 21:17	5035A/8260D	
1,2,4-Trichlorobenzene	ND	---	311	ug/kg dry	50	12/11/20 21:17	5035A/8260D	
1,1,1-Trichloroethane	ND	---	31.1	ug/kg dry	50	12/11/20 21:17	5035A/8260D	
1,1,2-Trichloroethane	ND	---	31.1	ug/kg dry	50	12/11/20 21:17	5035A/8260D	
Trichloroethene (TCE)	ND	---	31.1	ug/kg dry	50	12/11/20 21:17	5035A/8260D	
Trichlorofluoromethane	ND	---	124	ug/kg dry	50	12/11/20 21:17	5035A/8260D	EST
1,2,3-Trichloropropane	ND	---	62.2	ug/kg dry	50	12/11/20 21:17	5035A/8260D	
1,2,4-Trimethylbenzene	ND	---	62.2	ug/kg dry	50	12/11/20 21:17	5035A/8260D	
1,3,5-Trimethylbenzene	ND	---	62.2	ug/kg dry	50	12/11/20 21:17	5035A/8260D	
Vinyl chloride	ND	---	31.1	ug/kg dry	50	12/11/20 21:17	5035A/8260D	
m,p-Xylene	ND	---	62.2	ug/kg dry	50	12/11/20 21:17	5035A/8260D	
o-Xylene	ND	---	31.1	ug/kg dry	50	12/11/20 21:17	5035A/8260D	
Surrogate: 1,4-Difluorobenzene (Surr)		*Recovery:*	*104 %*	*Limits: 80-120 %*	*1*	*12/11/20 21:17*	*5035A/8260D*	
Toluene-d8 (Surr)			*102 %*	*80-120 %*	*1*	*12/11/20 21:17*	*5035A/8260D*	
4-Bromofluorobenzene (Surr)			*100 %*	*79-120 %*	*1*	*12/11/20 21:17*	*5035A/8260D*	
B14 0.5-1 (A0L0287-15)				**Matrix: Soil**		**Batch: 0120428**		
Acetone	ND	---	931	ug/kg dry	50	12/11/20 22:12	5035A/8260D	
Acrylonitrile	ND	---	233	ug/kg dry	50	12/11/20 22:12	5035A/8260D	
Benzene	ND	---	9.31	ug/kg dry	50	12/11/20 22:12	5035A/8260D	
Bromobenzene	ND	---	23.3	ug/kg dry	50	12/11/20 22:12	5035A/8260D	
Bromochloromethane	ND	---	46.5	ug/kg dry	50	12/11/20 22:12	5035A/8260D	
Bromodichloromethane	ND	---	46.5	ug/kg dry	50	12/11/20 22:12	5035A/8260D	
Bromoform	ND	---	93.1	ug/kg dry	50	12/11/20 22:12	5035A/8260D	
Bromomethane	ND	---	465	ug/kg dry	50	12/11/20 22:12	5035A/8260D	
2-Butanone (MEK)	ND	---	465	ug/kg dry	50	12/11/20 22:12	5035A/8260D	

Apex Laboratories

The results in this report apply to the samples analyzed in accordance with the chain of custody document. This analytical report must be reproduced in its entirety.

Darrell Auvil, Project Manager

Apex Laboratories, LLC

6700 S.W. Sandburg Street
Tigard, OR 97223
503-718-2323
ORELAP ID: **OR100062**

Coles & Betts Environmental Consulting	Project: **281**	
5741 NE Flanders Street	Project Number: **281**	**Report ID:**
Portland, OR 97213	Project Manager: **Jill Betts**	**A0L0287 - 02 10 21 0942**

ANALYTICAL SAMPLE RESULTS

Volatile Organic Compounds by EPA 8260D

Analyte	Sample Result	Detection Limit	Reporting Limit	Units	Dilution	Date Analyzed	Method Ref.	Notes
B14 0.5-1 (A0L0287-15)				**Matrix: Soil**		**Batch: 0120428**		
n-Butylbenzene	ND	---	46.5	ug/kg dry	50	12/11/20 22:12	5035A/8260D	
sec-Butylbenzene	ND	---	46.5	ug/kg dry	50	12/11/20 22:12	5035A/8260D	
tert-Butylbenzene	ND	---	46.5	ug/kg dry	50	12/11/20 22:12	5035A/8260D	
Carbon disulfide	ND	---	465	ug/kg dry	50	12/11/20 22:12	5035A/8260D	
Carbon tetrachloride	ND	---	46.5	ug/kg dry	50	12/11/20 22:12	5035A/8260D	
Chlorobenzene	ND	---	23.3	ug/kg dry	50	12/11/20 22:12	5035A/8260D	
Chloroethane	ND	---	465	ug/kg dry	50	12/11/20 22:12	5035A/8260D	Q-30
Chloroform	ND	---	46.5	ug/kg dry	50	12/11/20 22:12	5035A/8260D	
Chloromethane	ND	---	233	ug/kg dry	50	12/11/20 22:12	5035A/8260D	
2-Chlorotoluene	ND	---	46.5	ug/kg dry	50	12/11/20 22:12	5035A/8260D	
4-Chlorotoluene	ND	---	46.5	ug/kg dry	50	12/11/20 22:12	5035A/8260D	
Dibromochloromethane	ND	---	93.1	ug/kg dry	50	12/11/20 22:12	5035A/8260D	
1,2-Dibromo-3-chloropropane	ND	---	233	ug/kg dry	50	12/11/20 22:12	5035A/8260D	
1,2-Dibromoethane (EDB)	ND	---	46.5	ug/kg dry	50	12/11/20 22:12	5035A/8260D	
Dibromomethane	ND	---	46.5	ug/kg dry	50	12/11/20 22:12	5035A/8260D	
1,2-Dichlorobenzene	ND	---	23.3	ug/kg dry	50	12/11/20 22:12	5035A/8260D	
1,3-Dichlorobenzene	ND	---	23.3	ug/kg dry	50	12/11/20 22:12	5035A/8260D	
1,4-Dichlorobenzene	ND	---	23.3	ug/kg dry	50	12/11/20 22:12	5035A/8260D	
Dichlorodifluoromethane	ND	---	93.1	ug/kg dry	50	12/11/20 22:12	5035A/8260D	
1,1-Dichloroethane	ND	---	23.3	ug/kg dry	50	12/11/20 22:12	5035A/8260D	
1,2-Dichloroethane (EDC)	ND	---	23.3	ug/kg dry	50	12/11/20 22:12	5035A/8260D	
1,1-Dichloroethene	ND	---	23.3	ug/kg dry	50	12/11/20 22:12	5035A/8260D	
cis-1,2-Dichloroethene	ND	---	23.3	ug/kg dry	50	12/11/20 22:12	5035A/8260D	
trans-1,2-Dichloroethene	ND	---	23.3	ug/kg dry	50	12/11/20 22:12	5035A/8260D	
1,2-Dichloropropane	ND	---	23.3	ug/kg dry	50	12/11/20 22:12	5035A/8260D	
1,3-Dichloropropane	ND	---	46.5	ug/kg dry	50	12/11/20 22:12	5035A/8260D	
2,2-Dichloropropane	ND	---	46.5	ug/kg dry	50	12/11/20 22:12	5035A/8260D	
1,1-Dichloropropene	ND	---	46.5	ug/kg dry	50	12/11/20 22:12	5035A/8260D	
cis-1,3-Dichloropropene	ND	---	46.5	ug/kg dry	50	12/11/20 22:12	5035A/8260D	
trans-1,3-Dichloropropene	ND	---	93.1	ug/kg dry	50	12/11/20 22:12	5035A/8260D	
Ethylbenzene	ND	---	23.3	ug/kg dry	50	12/11/20 22:12	5035A/8260D	
Hexachlorobutadiene	ND	---	93.1	ug/kg dry	50	12/11/20 22:12	5035A/8260D	
2-Hexanone	ND	---	465	ug/kg dry	50	12/11/20 22:12	5035A/8260D	

Apex Laboratories

The results in this report apply to the samples analyzed in accordance with the chain of custody document. This analytical report must be reproduced in its entirety.

Darrell Auvil, Project Manager

Apex Laboratories, LLC

6700 S.W. Sandburg Street
Tigard, OR 97223
503-718-2323
ORELAP ID: **OR100062**

Coles & Betts Environmental Consulting	Project: **281**	
5741 NE Flanders Street	Project Number: **281**	**Report ID:**
Portland, OR 97213	Project Manager: **Jill Betts**	**A0L0287 - 02 10 21 0942**

ANALYTICAL SAMPLE RESULTS

Volatile Organic Compounds by EPA 8260D

Analyte	Sample Result	Detection Limit	Reporting Limit	Units	Dilution	Date Analyzed	Method Ref.	Notes
B14 0.5-1 (A0L0287-15)				**Matrix: Soil**		**Batch: 0120428**		
Isopropylbenzene	ND	---	46.5	ug/kg dry	50	12/11/20 22:12	5035A/8260D	
4-Isopropyltoluene	ND	---	46.5	ug/kg dry	50	12/11/20 22:12	5035A/8260D	
Methylene chloride	ND	---	465	ug/kg dry	50	12/11/20 22:12	5035A/8260D	
4-Methyl-2-pentanone (MiBK)	ND	---	465	ug/kg dry	50	12/11/20 22:12	5035A/8260D	
Methyl tert-butyl ether (MTBE)	ND	---	46.5	ug/kg dry	50	12/11/20 22:12	5035A/8260D	
Naphthalene	ND	---	93.1	ug/kg dry	50	12/11/20 22:12	5035A/8260D	
n-Propylbenzene	ND	---	23.3	ug/kg dry	50	12/11/20 22:12	5035A/8260D	
Styrene	ND	---	46.5	ug/kg dry	50	12/11/20 22:12	5035A/8260D	
1,1,1,2-Tetrachloroethane	ND	---	46.5	ug/kg dry	50	12/11/20 22:12	5035A/8260D	
1,1,2,2-Tetrachloroethane	ND	---	46.5	ug/kg dry	50	12/11/20 22:12	5035A/8260D	
Tetrachloroethene (PCE)	ND	---	23.3	ug/kg dry	50	12/11/20 22:12	5035A/8260D	
Toluene	ND	---	46.5	ug/kg dry	50	12/11/20 22:12	5035A/8260D	
1,2,3-Trichlorobenzene	ND	---	233	ug/kg dry	50	12/11/20 22:12	5035A/8260D	
1,2,4-Trichlorobenzene	ND	---	233	ug/kg dry	50	12/11/20 22:12	5035A/8260D	
1,1,1-Trichloroethane	ND	---	23.3	ug/kg dry	50	12/11/20 22:12	5035A/8260D	
1,1,2-Trichloroethane	ND	---	23.3	ug/kg dry	50	12/11/20 22:12	5035A/8260D	
Trichloroethene (TCE)	ND	---	23.3	ug/kg dry	50	12/11/20 22:12	5035A/8260D	
Trichlorofluoromethane	ND	---	93.1	ug/kg dry	50	12/11/20 22:12	5035A/8260D	EST
1,2,3-Trichloropropane	ND	---	46.5	ug/kg dry	50	12/11/20 22:12	5035A/8260D	
1,2,4-Trimethylbenzene	ND	---	46.5	ug/kg dry	50	12/11/20 22:12	5035A/8260D	
1,3,5-Trimethylbenzene	ND	---	46.5	ug/kg dry	50	12/11/20 22:12	5035A/8260D	
Vinyl chloride	ND	---	23.3	ug/kg dry	50	12/11/20 22:12	5035A/8260D	
m,p-Xylene	ND	---	46.5	ug/kg dry	50	12/11/20 22:12	5035A/8260D	
o-Xylene	ND	---	23.3	ug/kg dry	50	12/11/20 22:12	5035A/8260D	
Surrogate: 1,4-Difluorobenzene (Surr)		*Recovery:*	*106 %*	*Limits: 80-120 %*	*1*	*12/11/20 22:12*	*5035A/8260D*	
Toluene-d8 (Surr)			*101 %*	*80-120 %*	*1*	*12/11/20 22:12*	*5035A/8260D*	
4-Bromofluorobenzene (Surr)			*99 %*	*79-120 %*	*1*	*12/11/20 22:12*	*5035A/8260D*	
B15 0.5-1 (A0L0287-17)				**Matrix: Soil**		**Batch: 0120456**		
Acetone	ND	---	1250	ug/kg dry	50	12/12/20 03:10	5035A/8260D	
Acrylonitrile	ND	---	313	ug/kg dry	50	12/12/20 03:10	5035A/8260D	
Benzene	ND	---	12.5	ug/kg dry	50	12/12/20 03:10	5035A/8260D	
Bromobenzene	ND	---	31.3	ug/kg dry	50	12/12/20 03:10	5035A/8260D	
Bromochloromethane	ND	---	62.7	ug/kg dry	50	12/12/20 03:10	5035A/8260D	

Apex Laboratories

The results in this report apply to the samples analyzed in accordance with the chain of custody document. This analytical report must be reproduced in its entirety.

Darrell Auvil, Project Manager

Apex Laboratories, LLC

6700 S.W. Sandburg Street
Tigard, OR 97223
503-718-2323
ORELAP ID: **OR100062**

Coles & Betts Environmental Consulting	Project: **281**	
5741 NE Flanders Street	Project Number: **281**	**Report ID:**
Portland, OR 97213	Project Manager: **Jill Betts**	**A0L0287 - 02 10 21 0942**

ANALYTICAL SAMPLE RESULTS

Volatile Organic Compounds by EPA 8260D

Analyte	Sample Result	Detection Limit	Reporting Limit	Units	Dilution	Date Analyzed	Method Ref.	Notes
B15 0.5-1 (A0L0287-17)				**Matrix: Soil**		**Batch: 0120456**		
Bromodichloromethane	ND	---	62.7	ug/kg dry	50	12/12/20 03:10	5035A/8260D	
Bromoform	ND	---	125	ug/kg dry	50	12/12/20 03:10	5035A/8260D	
Bromomethane	ND	---	627	ug/kg dry	50	12/12/20 03:10	5035A/8260D	
2-Butanone (MEK)	ND	---	627	ug/kg dry	50	12/12/20 03:10	5035A/8260D	
n-Butylbenzene	ND	---	62.7	ug/kg dry	50	12/12/20 03:10	5035A/8260D	
sec-Butylbenzene	ND	---	62.7	ug/kg dry	50	12/12/20 03:10	5035A/8260D	
tert-Butylbenzene	ND	---	62.7	ug/kg dry	50	12/12/20 03:10	5035A/8260D	
Carbon disulfide	ND	---	627	ug/kg dry	50	12/12/20 03:10	5035A/8260D	
Carbon tetrachloride	ND	---	62.7	ug/kg dry	50	12/12/20 03:10	5035A/8260D	
Chlorobenzene	ND	---	31.3	ug/kg dry	50	12/12/20 03:10	5035A/8260D	
Chloroethane	ND	---	627	ug/kg dry	50	12/12/20 03:10	5035A/8260D	Q-30
Chloroform	ND	---	62.7	ug/kg dry	50	12/12/20 03:10	5035A/8260D	
Chloromethane	ND	---	313	ug/kg dry	50	12/12/20 03:10	5035A/8260D	
2-Chlorotoluene	ND	---	62.7	ug/kg dry	50	12/12/20 03:10	5035A/8260D	
4-Chlorotoluene	ND	---	62.7	ug/kg dry	50	12/12/20 03:10	5035A/8260D	
Dibromochloromethane	ND	---	125	ug/kg dry	50	12/12/20 03:10	5035A/8260D	
1,2-Dibromo-3-chloropropane	ND	---	313	ug/kg dry	50	12/12/20 03:10	5035A/8260D	
1,2-Dibromoethane (EDB)	ND	---	62.7	ug/kg dry	50	12/12/20 03:10	5035A/8260D	
Dibromomethane	ND	---	62.7	ug/kg dry	50	12/12/20 03:10	5035A/8260D	
1,2-Dichlorobenzene	ND	---	31.3	ug/kg dry	50	12/12/20 03:10	5035A/8260D	
1,3-Dichlorobenzene	ND	---	31.3	ug/kg dry	50	12/12/20 03:10	5035A/8260D	
1,4-Dichlorobenzene	ND	---	31.3	ug/kg dry	50	12/12/20 03:10	5035A/8260D	
Dichlorodifluoromethane	ND	---	125	ug/kg dry	50	12/12/20 03:10	5035A/8260D	
1,1-Dichloroethane	ND	---	31.3	ug/kg dry	50	12/12/20 03:10	5035A/8260D	
1,2-Dichloroethane (EDC)	ND	---	31.3	ug/kg dry	50	12/12/20 03:10	5035A/8260D	
1,1-Dichloroethene	ND	---	31.3	ug/kg dry	50	12/12/20 03:10	5035A/8260D	
cis-1,2-Dichloroethene	ND	---	31.3	ug/kg dry	50	12/12/20 03:10	5035A/8260D	
trans-1,2-Dichloroethene	ND	---	31.3	ug/kg dry	50	12/12/20 03:10	5035A/8260D	
1,2-Dichloropropane	ND	---	31.3	ug/kg dry	50	12/12/20 03:10	5035A/8260D	
1,3-Dichloropropane	ND	---	62.7	ug/kg dry	50	12/12/20 03:10	5035A/8260D	
2,2-Dichloropropane	ND	---	62.7	ug/kg dry	50	12/12/20 03:10	5035A/8260D	
1,1-Dichloropropene	ND	---	62.7	ug/kg dry	50	12/12/20 03:10	5035A/8260D	
cis-1,3-Dichloropropene	ND	---	62.7	ug/kg dry	50	12/12/20 03:10	5035A/8260D	

Apex Laboratories

The results in this report apply to the samples analyzed in accordance with the chain of custody document. This analytical report must be reproduced in its entirety.

Darrell Auvil, Project Manager

Apex Laboratories, LLC

6700 S.W. Sandburg Street
Tigard, OR 97223
503-718-2323
ORELAP ID: **OR100062**

Coles & Betts Environmental Consulting	Project: **281**	
5741 NE Flanders Street	Project Number: **281**	**Report ID:**
Portland, OR 97213	Project Manager: **Jill Betts**	**A0L0287 - 02 10 21 0942**

ANALYTICAL SAMPLE RESULTS

Volatile Organic Compounds by EPA 8260D

Analyte	Sample Result	Detection Limit	Reporting Limit	Units	Dilution	Date Analyzed	Method Ref.	Notes
B15 0.5-1 (A0L0287-17)				**Matrix: Soil**		**Batch: 0120456**		
trans-1,3-Dichloropropene	ND	---	125	ug/kg dry	50	12/12/20 03:10	5035A/8260D	
Ethylbenzene	ND	---	31.3	ug/kg dry	50	12/12/20 03:10	5035A/8260D	
Hexachlorobutadiene	ND	---	125	ug/kg dry	50	12/12/20 03:10	5035A/8260D	
2-Hexanone	ND	---	627	ug/kg dry	50	12/12/20 03:10	5035A/8260D	
Isopropylbenzene	ND	---	62.7	ug/kg dry	50	12/12/20 03:10	5035A/8260D	
4-Isopropyltoluene	ND	---	62.7	ug/kg dry	50	12/12/20 03:10	5035A/8260D	
Methylene chloride	ND	---	627	ug/kg dry	50	12/12/20 03:10	5035A/8260D	
4-Methyl-2-pentanone (MiBK)	ND	---	627	ug/kg dry	50	12/12/20 03:10	5035A/8260D	
Methyl tert-butyl ether (MTBE)	ND	---	62.7	ug/kg dry	50	12/12/20 03:10	5035A/8260D	
Naphthalene	ND	---	125	ug/kg dry	50	12/12/20 03:10	5035A/8260D	
n-Propylbenzene	ND	---	31.3	ug/kg dry	50	12/12/20 03:10	5035A/8260D	
Styrene	ND	---	62.7	ug/kg dry	50	12/12/20 03:10	5035A/8260D	
1,1,1,2-Tetrachloroethane	ND	---	62.7	ug/kg dry	50	12/12/20 03:10	5035A/8260D	
1,1,2,2-Tetrachloroethane	ND	---	62.7	ug/kg dry	50	12/12/20 03:10	5035A/8260D	
Tetrachloroethene (PCE)	ND	---	31.3	ug/kg dry	50	12/12/20 03:10	5035A/8260D	
Toluene	ND	---	62.7	ug/kg dry	50	12/12/20 03:10	5035A/8260D	
1,2,3-Trichlorobenzene	ND	---	313	ug/kg dry	50	12/12/20 03:10	5035A/8260D	
1,2,4-Trichlorobenzene	ND	---	313	ug/kg dry	50	12/12/20 03:10	5035A/8260D	
1,1,1-Trichloroethane	ND	---	31.3	ug/kg dry	50	12/12/20 03:10	5035A/8260D	
1,1,2-Trichloroethane	ND	---	31.3	ug/kg dry	50	12/12/20 03:10	5035A/8260D	
Trichloroethene (TCE)	ND	---	31.3	ug/kg dry	50	12/12/20 03:10	5035A/8260D	
Trichlorofluoromethane	ND	---	125	ug/kg dry	50	12/12/20 03:10	5035A/8260D	EST
1,2,3-Trichloropropane	ND	---	62.7	ug/kg dry	50	12/12/20 03:10	5035A/8260D	
1,2,4-Trimethylbenzene	ND	---	62.7	ug/kg dry	50	12/12/20 03:10	5035A/8260D	
1,3,5-Trimethylbenzene	ND	---	62.7	ug/kg dry	50	12/12/20 03:10	5035A/8260D	
Vinyl chloride	ND	---	31.3	ug/kg dry	50	12/12/20 03:10	5035A/8260D	
m,p-Xylene	ND	---	62.7	ug/kg dry	50	12/12/20 03:10	5035A/8260D	
o-Xylene	ND	---	31.3	ug/kg dry	50	12/12/20 03:10	5035A/8260D	
Surrogate: 1,4-Difluorobenzene (Surr)		*Recovery:*	*106 %*	*Limits: 80-120 %*	*1*	*12/12/20 03:10*	*5035A/8260D*	
Toluene-d8 (Surr)			*102 %*	*80-120 %*	*1*	*12/12/20 03:10*	*5035A/8260D*	
4-Bromofluorobenzene (Surr)			*100 %*	*79-120 %*	*1*	*12/12/20 03:10*	*5035A/8260D*	
B15 7.5-8.5 (A0L0287-18RE1)				**Matrix: Soil**		**Batch: 0120647**		
Acetone	ND	---	1180	ug/kg dry	50	12/17/20 19:26	5035A/8260D	

Apex Laboratories

The results in this report apply to the samples analyzed in accordance with the chain of custody document. This analytical report must be reproduced in its entirety.

Darrell Auvil, Project Manager

Apex Laboratories, LLC

6700 S.W. Sandburg Street
Tigard, OR 97223
503-718-2323
ORELAP ID: **OR100062**

Coles & Betts Environmental Consulting	Project: **281**	
5741 NE Flanders Street	Project Number: **281**	**Report ID:**
Portland, OR 97213	Project Manager: **Jill Betts**	**A0L0287 - 02 10 21 0942**

ANALYTICAL SAMPLE RESULTS

Volatile Organic Compounds by EPA 8260D

Analyte	Sample Result	Detection Limit	Reporting Limit	Units	Dilution	Date Analyzed	Method Ref.	Notes
B15 7.5-8.5 (A0L0287-18RE1)				**Matrix: Soil**		**Batch: 0120647**		
Acrylonitrile	ND	---	294	ug/kg dry	50	12/17/20 19:26	5035A/8260D	
Benzene	ND	---	11.8	ug/kg dry	50	12/17/20 19:26	5035A/8260D	
Bromobenzene	ND	---	29.4	ug/kg dry	50	12/17/20 19:26	5035A/8260D	
Bromochloromethane	ND	---	58.8	ug/kg dry	50	12/17/20 19:26	5035A/8260D	
Bromodichloromethane	ND	---	58.8	ug/kg dry	50	12/17/20 19:26	5035A/8260D	
Bromoform	ND	---	118	ug/kg dry	50	12/17/20 19:26	5035A/8260D	
Bromomethane	ND	---	588	ug/kg dry	50	12/17/20 19:26	5035A/8260D	
2-Butanone (MEK)	ND	---	588	ug/kg dry	50	12/17/20 19:26	5035A/8260D	
n-Butylbenzene	ND	---	58.8	ug/kg dry	50	12/17/20 19:26	5035A/8260D	
sec-Butylbenzene	ND	---	58.8	ug/kg dry	50	12/17/20 19:26	5035A/8260D	
tert-Butylbenzene	ND	---	58.8	ug/kg dry	50	12/17/20 19:26	5035A/8260D	
Carbon disulfide	ND	---	588	ug/kg dry	50	12/17/20 19:26	5035A/8260D	
Carbon tetrachloride	ND	---	58.8	ug/kg dry	50	12/17/20 19:26	5035A/8260D	
Chlorobenzene	ND	---	29.4	ug/kg dry	50	12/17/20 19:26	5035A/8260D	
Chloroethane	ND	---	588	ug/kg dry	50	12/17/20 19:26	5035A/8260D	
Chloroform	ND	---	58.8	ug/kg dry	50	12/17/20 19:26	5035A/8260D	
Chloromethane	ND	---	294	ug/kg dry	50	12/17/20 19:26	5035A/8260D	
2-Chlorotoluene	ND	---	58.8	ug/kg dry	50	12/17/20 19:26	5035A/8260D	
4-Chlorotoluene	ND	---	58.8	ug/kg dry	50	12/17/20 19:26	5035A/8260D	
Dibromochloromethane	ND	---	118	ug/kg dry	50	12/17/20 19:26	5035A/8260D	
1,2-Dibromo-3-chloropropane	ND	---	294	ug/kg dry	50	12/17/20 19:26	5035A/8260D	
1,2-Dibromoethane (EDB)	ND	---	58.8	ug/kg dry	50	12/17/20 19:26	5035A/8260D	
Dibromomethane	ND	---	58.8	ug/kg dry	50	12/17/20 19:26	5035A/8260D	
1,2-Dichlorobenzene	ND	---	29.4	ug/kg dry	50	12/17/20 19:26	5035A/8260D	
1,3-Dichlorobenzene	ND	---	29.4	ug/kg dry	50	12/17/20 19:26	5035A/8260D	
1,4-Dichlorobenzene	ND	---	29.4	ug/kg dry	50	12/17/20 19:26	5035A/8260D	
Dichlorodifluoromethane	ND	---	118	ug/kg dry	50	12/17/20 19:26	5035A/8260D	
1,1-Dichloroethane	ND	---	29.4	ug/kg dry	50	12/17/20 19:26	5035A/8260D	
1,2-Dichloroethane (EDC)	ND	---	29.4	ug/kg dry	50	12/17/20 19:26	5035A/8260D	
1,1-Dichloroethene	ND	---	29.4	ug/kg dry	50	12/17/20 19:26	5035A/8260D	
cis-1,2-Dichloroethene	ND	---	29.4	ug/kg dry	50	12/17/20 19:26	5035A/8260D	
trans-1,2-Dichloroethene	ND	---	29.4	ug/kg dry	50	12/17/20 19:26	5035A/8260D	
1,2-Dichloropropane	ND	---	29.4	ug/kg dry	50	12/17/20 19:26	5035A/8260D	

Apex Laboratories

The results in this report apply to the samples analyzed in accordance with the chain of custody document. This analytical report must be reproduced in its entirety.

Darrell Auvil, Project Manager

Apex Laboratories, LLC

6700 S.W. Sandburg Street
Tigard, OR 97223
503-718-2323
ORELAP ID: **OR100062**

Coles & Betts Environmental Consulting	Project: **281**	
5741 NE Flanders Street	Project Number: **281**	**Report ID:**
Portland, OR 97213	Project Manager: **Jill Betts**	**A0L0287 - 02 10 21 0942**

ANALYTICAL SAMPLE RESULTS

Volatile Organic Compounds by EPA 8260D

Analyte	Sample Result	Detection Limit	Reporting Limit	Units	Dilution	Date Analyzed	Method Ref.	Notes
B15 7.5-8.5 (A0L0287-18RE1)				**Matrix: Soil**		**Batch: 0120647**		
1,3-Dichloropropane	ND	---	58.8	ug/kg dry	50	12/17/20 19:26	5035A/8260D	
2,2-Dichloropropane	ND	---	58.8	ug/kg dry	50	12/17/20 19:26	5035A/8260D	
1,1-Dichloropropene	ND	---	58.8	ug/kg dry	50	12/17/20 19:26	5035A/8260D	
cis-1,3-Dichloropropene	ND	---	58.8	ug/kg dry	50	12/17/20 19:26	5035A/8260D	
trans-1,3-Dichloropropene	ND	---	118	ug/kg dry	50	12/17/20 19:26	5035A/8260D	
Ethylbenzene	ND	---	29.4	ug/kg dry	50	12/17/20 19:26	5035A/8260D	
Hexachlorobutadiene	ND	---	118	ug/kg dry	50	12/17/20 19:26	5035A/8260D	
2-Hexanone	ND	---	588	ug/kg dry	50	12/17/20 19:26	5035A/8260D	
Isopropylbenzene	ND	---	58.8	ug/kg dry	50	12/17/20 19:26	5035A/8260D	
4-Isopropyltoluene	ND	---	58.8	ug/kg dry	50	12/17/20 19:26	5035A/8260D	
Methylene chloride	ND	---	588	ug/kg dry	50	12/17/20 19:26	5035A/8260D	
4-Methyl-2-pentanone (MiBK)	ND	---	588	ug/kg dry	50	12/17/20 19:26	5035A/8260D	
Methyl tert-butyl ether (MTBE)	ND	---	58.8	ug/kg dry	50	12/17/20 19:26	5035A/8260D	
Naphthalene	ND	---	118	ug/kg dry	50	12/17/20 19:26	5035A/8260D	
n-Propylbenzene	ND	---	29.4	ug/kg dry	50	12/17/20 19:26	5035A/8260D	
Styrene	ND	---	58.8	ug/kg dry	50	12/17/20 19:26	5035A/8260D	
1,1,1,2-Tetrachloroethane	ND	---	58.8	ug/kg dry	50	12/17/20 19:26	5035A/8260D	
1,1,2,2-Tetrachloroethane	ND	---	58.8	ug/kg dry	50	12/17/20 19:26	5035A/8260D	
Tetrachloroethene (PCE)	ND	---	29.4	ug/kg dry	50	12/17/20 19:26	5035A/8260D	
Toluene	ND	---	58.8	ug/kg dry	50	12/17/20 19:26	5035A/8260D	
1,2,3-Trichlorobenzene	ND	---	294	ug/kg dry	50	12/17/20 19:26	5035A/8260D	
1,2,4-Trichlorobenzene	ND	---	294	ug/kg dry	50	12/17/20 19:26	5035A/8260D	
1,1,1-Trichloroethane	ND	---	29.4	ug/kg dry	50	12/17/20 19:26	5035A/8260D	
1,1,2-Trichloroethane	ND	---	29.4	ug/kg dry	50	12/17/20 19:26	5035A/8260D	
Trichloroethene (TCE)	ND	---	29.4	ug/kg dry	50	12/17/20 19:26	5035A/8260D	
Trichlorofluoromethane	ND	---	118	ug/kg dry	50	12/17/20 19:26	5035A/8260D	EST
1,2,3-Trichloropropane	ND	---	58.8	ug/kg dry	50	12/17/20 19:26	5035A/8260D	
1,2,4-Trimethylbenzene	ND	---	58.8	ug/kg dry	50	12/17/20 19:26	5035A/8260D	
1,3,5-Trimethylbenzene	ND	---	58.8	ug/kg dry	50	12/17/20 19:26	5035A/8260D	
Vinyl chloride	ND	---	29.4	ug/kg dry	50	12/17/20 19:26	5035A/8260D	
m,p-Xylene	ND	---	58.8	ug/kg dry	50	12/17/20 19:26	5035A/8260D	
o-Xylene	ND	---	29.4	ug/kg dry	50	12/17/20 19:26	5035A/8260D	
Surrogate: 1,4-Difluorobenzene (Surr)		*Recovery: 108 %*		*Limits: 80-120 %*	*1*	*12/17/20 19:26*	*5035A/8260D*	

Apex Laboratories

The results in this report apply to the samples analyzed in accordance with the chain of custody document. This analytical report must be reproduced in its entirety.

Darrell Auvil, Project Manager

Apex Laboratories, LLC

6700 S.W. Sandburg Street
Tigard, OR 97223
503-718-2323
ORELAP ID: **OR100062**

Coles & Betts Environmental Consulting	Project: **281**	
5741 NE Flanders Street	Project Number: **281**	**Report ID:**
Portland, OR 97213	Project Manager: **Jill Betts**	**A0L0287 - 02 10 21 0942**

ANALYTICAL SAMPLE RESULTS

Volatile Organic Compounds by EPA 8260D

Analyte	Sample Result	Detection Limit	Reporting Limit	Units	Dilution	Date Analyzed	Method Ref.	Notes
B15 7.5-8.5 (A0L0287-18RE1)				**Matrix: Soil**		**Batch: 0120647**		
Surrogate: Toluene-d8 (Surr)			*Recovery: 99 %*	*Limits: 80-120 %*	*1*	*12/17/20 19:26*	*5035A/8260D*	
4-Bromofluorobenzene (Surr)			*102 %*	*79-120 %*	*1*	*12/17/20 19:26*	*5035A/8260D*	
B12 1-1.5 (A0L0287-23)				**Matrix: Soil**		**Batch: 0120740**		**V-16**
Acetone	ND	---	1060	ug/kg dry	50	12/20/20 01:36	5035A/8260D	
Acrylonitrile	ND	---	106	ug/kg dry	50	12/20/20 01:36	5035A/8260D	
Benzene	ND	---	10.6	ug/kg dry	50	12/20/20 01:36	5035A/8260D	
Bromobenzene	ND	---	26.4	ug/kg dry	50	12/20/20 01:36	5035A/8260D	
Bromochloromethane	ND	---	52.8	ug/kg dry	50	12/20/20 01:36	5035A/8260D	
Bromodichloromethane	ND	---	52.8	ug/kg dry	50	12/20/20 01:36	5035A/8260D	
Bromoform	ND	---	106	ug/kg dry	50	12/20/20 01:36	5035A/8260D	
Bromomethane	ND	---	528	ug/kg dry	50	12/20/20 01:36	5035A/8260D	
2-Butanone (MEK)	ND	---	528	ug/kg dry	50	12/20/20 01:36	5035A/8260D	
n-Butylbenzene	ND	---	52.8	ug/kg dry	50	12/20/20 01:36	5035A/8260D	
sec-Butylbenzene	ND	---	52.8	ug/kg dry	50	12/20/20 01:36	5035A/8260D	
tert-Butylbenzene	ND	---	52.8	ug/kg dry	50	12/20/20 01:36	5035A/8260D	
Carbon disulfide	ND	---	528	ug/kg dry	50	12/20/20 01:36	5035A/8260D	
Carbon tetrachloride	ND	---	52.8	ug/kg dry	50	12/20/20 01:36	5035A/8260D	
Chlorobenzene	ND	---	26.4	ug/kg dry	50	12/20/20 01:36	5035A/8260D	
Chloroethane	ND	---	528	ug/kg dry	50	12/20/20 01:36	5035A/8260D	
Chloroform	ND	---	52.8	ug/kg dry	50	12/20/20 01:36	5035A/8260D	
Chloromethane	ND	---	264	ug/kg dry	50	12/20/20 01:36	5035A/8260D	
2-Chlorotoluene	ND	---	52.8	ug/kg dry	50	12/20/20 01:36	5035A/8260D	
4-Chlorotoluene	ND	---	52.8	ug/kg dry	50	12/20/20 01:36	5035A/8260D	
Dibromochloromethane	ND	---	106	ug/kg dry	50	12/20/20 01:36	5035A/8260D	
1,2-Dibromo-3-chloropropane	ND	---	264	ug/kg dry	50	12/20/20 01:36	5035A/8260D	
1,2-Dibromoethane (EDB)	ND	---	52.8	ug/kg dry	50	12/20/20 01:36	5035A/8260D	
Dibromomethane	ND	---	52.8	ug/kg dry	50	12/20/20 01:36	5035A/8260D	
1,2-Dichlorobenzene	ND	---	26.4	ug/kg dry	50	12/20/20 01:36	5035A/8260D	
1,3-Dichlorobenzene	ND	---	26.4	ug/kg dry	50	12/20/20 01:36	5035A/8260D	
1,4-Dichlorobenzene	ND	---	26.4	ug/kg dry	50	12/20/20 01:36	5035A/8260D	
Dichlorodifluoromethane	ND	---	106	ug/kg dry	50	12/20/20 01:36	5035A/8260D	
1,1-Dichloroethane	ND	---	26.4	ug/kg dry	50	12/20/20 01:36	5035A/8260D	
1,2-Dichloroethane (EDC)	ND	---	26.4	ug/kg dry	50	12/20/20 01:36	5035A/8260D	

Apex Laboratories

The results in this report apply to the samples analyzed in accordance with the chain of custody document. This analytical report must be reproduced in its entirety.

Darrell Auvil, Project Manager

Apex Laboratories, LLC

6700 S.W. Sandburg Street
Tigard, OR 97223
503-718-2323
ORELAP ID: **OR100062**

Coles & Betts Environmental Consulting	Project: **281**	
5741 NE Flanders Street	Project Number: **281**	**Report ID:**
Portland, OR 97213	Project Manager: **Jill Betts**	**A0L0287 - 02 10 21 0942**

ANALYTICAL SAMPLE RESULTS

Volatile Organic Compounds by EPA 8260D

Analyte	Sample Result	Detection Limit	Reporting Limit	Units	Dilution	Date Analyzed	Method Ref.	Notes
B12 1-1.5 (A0L0287-23)				**Matrix: Soil**		**Batch: 0120740**		**V-16**
1,1-Dichloroethene	ND	---	26.4	ug/kg dry	50	12/20/20 01:36	5035A/8260D	
cis-1,2-Dichloroethene	ND	---	26.4	ug/kg dry	50	12/20/20 01:36	5035A/8260D	
trans-1,2-Dichloroethene	ND	---	26.4	ug/kg dry	50	12/20/20 01:36	5035A/8260D	
1,2-Dichloropropane	ND	---	26.4	ug/kg dry	50	12/20/20 01:36	5035A/8260D	
1,3-Dichloropropane	ND	---	52.8	ug/kg dry	50	12/20/20 01:36	5035A/8260D	
2,2-Dichloropropane	ND	---	52.8	ug/kg dry	50	12/20/20 01:36	5035A/8260D	
1,1-Dichloropropene	ND	---	52.8	ug/kg dry	50	12/20/20 01:36	5035A/8260D	
cis-1,3-Dichloropropene	ND	---	52.8	ug/kg dry	50	12/20/20 01:36	5035A/8260D	
trans-1,3-Dichloropropene	ND	---	52.8	ug/kg dry	50	12/20/20 01:36	5035A/8260D	
Ethylbenzene	ND	---	26.4	ug/kg dry	50	12/20/20 01:36	5035A/8260D	
Hexachlorobutadiene	ND	---	106	ug/kg dry	50	12/20/20 01:36	5035A/8260D	
2-Hexanone	ND	---	528	ug/kg dry	50	12/20/20 01:36	5035A/8260D	
Isopropylbenzene	ND	---	52.8	ug/kg dry	50	12/20/20 01:36	5035A/8260D	
4-Isopropyltoluene	ND	---	52.8	ug/kg dry	50	12/20/20 01:36	5035A/8260D	
Methylene chloride	ND	---	528	ug/kg dry	50	12/20/20 01:36	5035A/8260D	
4-Methyl-2-pentanone (MiBK)	ND	---	528	ug/kg dry	50	12/20/20 01:36	5035A/8260D	
Methyl tert-butyl ether (MTBE)	ND	---	52.8	ug/kg dry	50	12/20/20 01:36	5035A/8260D	
Naphthalene	**439**	---	106	ug/kg dry	50	12/20/20 01:36	5035A/8260D	
n-Propylbenzene	ND	---	26.4	ug/kg dry	50	12/20/20 01:36	5035A/8260D	
Styrene	ND	---	52.8	ug/kg dry	50	12/20/20 01:36	5035A/8260D	
1,1,1,2-Tetrachloroethane	ND	---	26.4	ug/kg dry	50	12/20/20 01:36	5035A/8260D	
1,1,2,2-Tetrachloroethane	ND	---	52.8	ug/kg dry	50	12/20/20 01:36	5035A/8260D	
Tetrachloroethene (PCE)	ND	---	26.4	ug/kg dry	50	12/20/20 01:36	5035A/8260D	
Toluene	ND	---	52.8	ug/kg dry	50	12/20/20 01:36	5035A/8260D	
1,2,3-Trichlorobenzene	ND	---	264	ug/kg dry	50	12/20/20 01:36	5035A/8260D	
1,2,4-Trichlorobenzene	ND	---	264	ug/kg dry	50	12/20/20 01:36	5035A/8260D	
1,1,1-Trichloroethane	ND	---	26.4	ug/kg dry	50	12/20/20 01:36	5035A/8260D	
1,1,2-Trichloroethane	ND	---	26.4	ug/kg dry	50	12/20/20 01:36	5035A/8260D	
Trichloroethene (TCE)	ND	---	26.4	ug/kg dry	50	12/20/20 01:36	5035A/8260D	
Trichlorofluoromethane	ND	---	106	ug/kg dry	50	12/20/20 01:36	5035A/8260D	
1,2,3-Trichloropropane	ND	---	52.8	ug/kg dry	50	12/20/20 01:36	5035A/8260D	
1,2,4-Trimethylbenzene	ND	---	52.8	ug/kg dry	50	12/20/20 01:36	5035A/8260D	
1,3,5-Trimethylbenzene	ND	---	52.8	ug/kg dry	50	12/20/20 01:36	5035A/8260D	

Apex Laboratories

The results in this report apply to the samples analyzed in accordance with the chain of custody document. This analytical report must be reproduced in its entirety.

Darrell Auvil, Project Manager

Apex Laboratories, LLC

6700 S.W. Sandburg Street
Tigard, OR 97223
503-718-2323
ORELAP ID: **OR100062**

Coles & Betts Environmental Consulting	Project: **281**	
5741 NE Flanders Street	Project Number: **281**	**Report ID:**
Portland, OR 97213	Project Manager: **Jill Betts**	**A0L0287 - 02 10 21 0942**

ANALYTICAL SAMPLE RESULTS

Volatile Organic Compounds by EPA 8260D

Analyte	Sample Result	Detection Limit	Reporting Limit	Units	Dilution	Date Analyzed	Method Ref.	Notes
B12 1-1.5 (A0L0287-23)				**Matrix: Soil**		**Batch: 0120740**		**V-16**
Vinyl chloride	ND	---	26.4	ug/kg dry	50	12/20/20 01:36	5035A/8260D	
m,p-Xylene	ND	---	52.8	ug/kg dry	50	12/20/20 01:36	5035A/8260D	
o-Xylene	ND	---	26.4	ug/kg dry	50	12/20/20 01:36	5035A/8260D	
Surrogate: 1,4-Difluorobenzene (Surr)			*Recovery: 94 %*	*Limits: 80-120 %*	*1*	*12/20/20 01:36*	*5035A/8260D*	
Toluene-d8 (Surr)			*95 %*	*80-120 %*	*1*	*12/20/20 01:36*	*5035A/8260D*	
4-Bromofluorobenzene (Surr)			*103 %*	*79-120 %*	*1*	*12/20/20 01:36*	*5035A/8260D*	
B17 0.5-1.5 (A0L0287-30)				**Matrix: Soil**		**Batch: 0120456**		
Acetone	ND	---	1170	ug/kg dry	50	12/12/20 04:04	5035A/8260D	
Acrylonitrile	ND	---	292	ug/kg dry	50	12/12/20 04:04	5035A/8260D	
Benzene	ND	---	11.7	ug/kg dry	50	12/12/20 04:04	5035A/8260D	
Bromobenzene	ND	---	29.2	ug/kg dry	50	12/12/20 04:04	5035A/8260D	
Bromochloromethane	ND	---	58.5	ug/kg dry	50	12/12/20 04:04	5035A/8260D	
Bromodichloromethane	ND	---	58.5	ug/kg dry	50	12/12/20 04:04	5035A/8260D	
Bromoform	ND	---	117	ug/kg dry	50	12/12/20 04:04	5035A/8260D	
Bromomethane	ND	---	585	ug/kg dry	50	12/12/20 04:04	5035A/8260D	
2-Butanone (MEK)	ND	---	585	ug/kg dry	50	12/12/20 04:04	5035A/8260D	
n-Butylbenzene	ND	---	58.5	ug/kg dry	50	12/12/20 04:04	5035A/8260D	
sec-Butylbenzene	ND	---	58.5	ug/kg dry	50	12/12/20 04:04	5035A/8260D	
tert-Butylbenzene	ND	---	58.5	ug/kg dry	50	12/12/20 04:04	5035A/8260D	
Carbon disulfide	ND	---	585	ug/kg dry	50	12/12/20 04:04	5035A/8260D	
Carbon tetrachloride	ND	---	58.5	ug/kg dry	50	12/12/20 04:04	5035A/8260D	
Chlorobenzene	ND	---	29.2	ug/kg dry	50	12/12/20 04:04	5035A/8260D	
Chloroethane	ND	---	585	ug/kg dry	50	12/12/20 04:04	5035A/8260D	Q-30
Chloroform	ND	---	58.5	ug/kg dry	50	12/12/20 04:04	5035A/8260D	
Chloromethane	ND	---	292	ug/kg dry	50	12/12/20 04:04	5035A/8260D	
2-Chlorotoluene	ND	---	58.5	ug/kg dry	50	12/12/20 04:04	5035A/8260D	
4-Chlorotoluene	ND	---	58.5	ug/kg dry	50	12/12/20 04:04	5035A/8260D	
Dibromochloromethane	ND	---	117	ug/kg dry	50	12/12/20 04:04	5035A/8260D	
1,2-Dibromo-3-chloropropane	ND	---	292	ug/kg dry	50	12/12/20 04:04	5035A/8260D	
1,2-Dibromoethane (EDB)	ND	---	58.5	ug/kg dry	50	12/12/20 04:04	5035A/8260D	
Dibromomethane	ND	---	58.5	ug/kg dry	50	12/12/20 04:04	5035A/8260D	
1,2-Dichlorobenzene	ND	---	29.2	ug/kg dry	50	12/12/20 04:04	5035A/8260D	
1,3-Dichlorobenzene	ND	---	29.2	ug/kg dry	50	12/12/20 04:04	5035A/8260D	

Apex Laboratories

The results in this report apply to the samples analyzed in accordance with the chain of custody document. This analytical report must be reproduced in its entirety.

Darrell Auvil, Project Manager

Apex Laboratories, LLC

6700 S.W. Sandburg Street
Tigard, OR 97223
503-718-2323
ORELAP ID: **OR100062**

Coles & Betts Environmental Consulting	Project: **281**	
5741 NE Flanders Street	Project Number: **281**	**Report ID:**
Portland, OR 97213	Project Manager: **Jill Betts**	**A0L0287 - 02 10 21 0942**

ANALYTICAL SAMPLE RESULTS

Volatile Organic Compounds by EPA 8260D

Analyte	Sample Result	Detection Limit	Reporting Limit	Units	Dilution	Date Analyzed	Method Ref.	Notes
B17 0.5-1.5 (A0L0287-30)				**Matrix: Soil**		**Batch: 0120456**		
1,4-Dichlorobenzene	ND	---	29.2	ug/kg dry	50	12/12/20 04:04	5035A/8260D	
Dichlorodifluoromethane	ND	---	117	ug/kg dry	50	12/12/20 04:04	5035A/8260D	
1,1-Dichloroethane	ND	---	29.2	ug/kg dry	50	12/12/20 04:04	5035A/8260D	
1,2-Dichloroethane (EDC)	ND	---	29.2	ug/kg dry	50	12/12/20 04:04	5035A/8260D	
1,1-Dichloroethene	ND	---	29.2	ug/kg dry	50	12/12/20 04:04	5035A/8260D	
cis-1,2-Dichloroethene	ND	---	29.2	ug/kg dry	50	12/12/20 04:04	5035A/8260D	
trans-1,2-Dichloroethene	ND	---	29.2	ug/kg dry	50	12/12/20 04:04	5035A/8260D	
1,2-Dichloropropane	ND	---	29.2	ug/kg dry	50	12/12/20 04:04	5035A/8260D	
1,3-Dichloropropane	ND	---	58.5	ug/kg dry	50	12/12/20 04:04	5035A/8260D	
2,2-Dichloropropane	ND	---	58.5	ug/kg dry	50	12/12/20 04:04	5035A/8260D	
1,1-Dichloropropene	ND	---	58.5	ug/kg dry	50	12/12/20 04:04	5035A/8260D	
cis-1,3-Dichloropropene	ND	---	58.5	ug/kg dry	50	12/12/20 04:04	5035A/8260D	
trans-1,3-Dichloropropene	ND	---	117	ug/kg dry	50	12/12/20 04:04	5035A/8260D	
Ethylbenzene	ND	---	29.2	ug/kg dry	50	12/12/20 04:04	5035A/8260D	
Hexachlorobutadiene	ND	---	117	ug/kg dry	50	12/12/20 04:04	5035A/8260D	
2-Hexanone	ND	---	585	ug/kg dry	50	12/12/20 04:04	5035A/8260D	
Isopropylbenzene	ND	---	58.5	ug/kg dry	50	12/12/20 04:04	5035A/8260D	
4-Isopropyltoluene	ND	---	58.5	ug/kg dry	50	12/12/20 04:04	5035A/8260D	
Methylene chloride	ND	---	585	ug/kg dry	50	12/12/20 04:04	5035A/8260D	
4-Methyl-2-pentanone (MiBK)	ND	---	585	ug/kg dry	50	12/12/20 04:04	5035A/8260D	
Methyl tert-butyl ether (MTBE)	ND	---	58.5	ug/kg dry	50	12/12/20 04:04	5035A/8260D	
Naphthalene	ND	---	117	ug/kg dry	50	12/12/20 04:04	5035A/8260D	
n-Propylbenzene	ND	---	29.2	ug/kg dry	50	12/12/20 04:04	5035A/8260D	
Styrene	ND	---	58.5	ug/kg dry	50	12/12/20 04:04	5035A/8260D	
1,1,1,2-Tetrachloroethane	ND	---	58.5	ug/kg dry	50	12/12/20 04:04	5035A/8260D	
1,1,2,2-Tetrachloroethane	ND	---	58.5	ug/kg dry	50	12/12/20 04:04	5035A/8260D	
Tetrachloroethene (PCE)	ND	---	29.2	ug/kg dry	50	12/12/20 04:04	5035A/8260D	
Toluene	ND	---	58.5	ug/kg dry	50	12/12/20 04:04	5035A/8260D	
1,2,3-Trichlorobenzene	ND	---	292	ug/kg dry	50	12/12/20 04:04	5035A/8260D	
1,2,4-Trichlorobenzene	ND	---	292	ug/kg dry	50	12/12/20 04:04	5035A/8260D	
1,1,1-Trichloroethane	ND	---	29.2	ug/kg dry	50	12/12/20 04:04	5035A/8260D	
1,1,2-Trichloroethane	ND	---	29.2	ug/kg dry	50	12/12/20 04:04	5035A/8260D	
Trichloroethene (TCE)	ND	---	29.2	ug/kg dry	50	12/12/20 04:04	5035A/8260D	

Apex Laboratories

The results in this report apply to the samples analyzed in accordance with the chain of custody document. This analytical report must be reproduced in its entirety.

Darrell Auvil, Project Manager

Apex Laboratories, LLC

6700 S.W. Sandburg Street
Tigard, OR 97223
503-718-2323
ORELAP ID: **OR100062**

Coles & Betts Environmental Consulting	Project: **281**	
5741 NE Flanders Street	Project Number: **281**	**Report ID:**
Portland, OR 97213	Project Manager: **Jill Betts**	**A0L0287 - 02 10 21 0942**

ANALYTICAL SAMPLE RESULTS

Volatile Organic Compounds by EPA 8260D

Analyte	Sample Result	Detection Limit	Reporting Limit	Units	Dilution	Date Analyzed	Method Ref.	Notes
B17 0.5-1.5 (A0L0287-30)				**Matrix: Soil**		**Batch: 0120456**		
Trichlorofluoromethane	ND	---	117	ug/kg dry	50	12/12/20 04:04	5035A/8260D	EST
1,2,3-Trichloropropane	ND	---	58.5	ug/kg dry	50	12/12/20 04:04	5035A/8260D	
1,2,4-Trimethylbenzene	ND	---	58.5	ug/kg dry	50	12/12/20 04:04	5035A/8260D	
1,3,5-Trimethylbenzene	ND	---	58.5	ug/kg dry	50	12/12/20 04:04	5035A/8260D	
Vinyl chloride	ND	---	29.2	ug/kg dry	50	12/12/20 04:04	5035A/8260D	
m,p-Xylene	ND	---	58.5	ug/kg dry	50	12/12/20 04:04	5035A/8260D	
o-Xylene	ND	---	29.2	ug/kg dry	50	12/12/20 04:04	5035A/8260D	
Surrogate: 1,4-Difluorobenzene (Surr)		*Recovery:*	*106 %*	*Limits: 80-120 %*	*1*	*12/12/20 04:04*	*5035A/8260D*	
Toluene-d8 (Surr)			*101 %*	*80-120 %*	*1*	*12/12/20 04:04*	*5035A/8260D*	
4-Bromofluorobenzene (Surr)			*100 %*	*79-120 %*	*1*	*12/12/20 04:04*	*5035A/8260D*	
B17 5.5-7.5 (A0L0287-31RE1)				**Matrix: Soil**		**Batch: 0120647**		
Acetone	ND	---	1280	ug/kg dry	50	12/17/20 19:53	5035A/8260D	
Acrylonitrile	ND	---	319	ug/kg dry	50	12/17/20 19:53	5035A/8260D	
Benzene	ND	---	12.8	ug/kg dry	50	12/17/20 19:53	5035A/8260D	
Bromobenzene	ND	---	31.9	ug/kg dry	50	12/17/20 19:53	5035A/8260D	
Bromochloromethane	ND	---	63.8	ug/kg dry	50	12/17/20 19:53	5035A/8260D	
Bromodichloromethane	ND	---	63.8	ug/kg dry	50	12/17/20 19:53	5035A/8260D	
Bromoform	ND	---	128	ug/kg dry	50	12/17/20 19:53	5035A/8260D	
Bromomethane	ND	---	638	ug/kg dry	50	12/17/20 19:53	5035A/8260D	
2-Butanone (MEK)	ND	---	638	ug/kg dry	50	12/17/20 19:53	5035A/8260D	
n-Butylbenzene	ND	---	63.8	ug/kg dry	50	12/17/20 19:53	5035A/8260D	
sec-Butylbenzene	ND	---	63.8	ug/kg dry	50	12/17/20 19:53	5035A/8260D	
tert-Butylbenzene	ND	---	63.8	ug/kg dry	50	12/17/20 19:53	5035A/8260D	
Carbon disulfide	ND	---	638	ug/kg dry	50	12/17/20 19:53	5035A/8260D	
Carbon tetrachloride	ND	---	63.8	ug/kg dry	50	12/17/20 19:53	5035A/8260D	
Chlorobenzene	ND	---	31.9	ug/kg dry	50	12/17/20 19:53	5035A/8260D	
Chloroethane	ND	---	638	ug/kg dry	50	12/17/20 19:53	5035A/8260D	
Chloroform	ND	---	63.8	ug/kg dry	50	12/17/20 19:53	5035A/8260D	
Chloromethane	ND	---	319	ug/kg dry	50	12/17/20 19:53	5035A/8260D	
2-Chlorotoluene	ND	---	63.8	ug/kg dry	50	12/17/20 19:53	5035A/8260D	
4-Chlorotoluene	ND	---	63.8	ug/kg dry	50	12/17/20 19:53	5035A/8260D	
Dibromochloromethane	ND	---	128	ug/kg dry	50	12/17/20 19:53	5035A/8260D	
1,2-Dibromo-3-chloropropane	ND	---	319	ug/kg dry	50	12/17/20 19:53	5035A/8260D	

Apex Laboratories

The results in this report apply to the samples analyzed in accordance with the chain of custody document. This analytical report must be reproduced in its entirety.

Darrell Auvil, Project Manager

Apex Laboratories, LLC

6700 S.W. Sandburg Street
Tigard, OR 97223
503-718-2323
ORELAP ID: **OR100062**

Coles & Betts Environmental Consulting	Project: **281**	
5741 NE Flanders Street	Project Number: **281**	**Report ID:**
Portland, OR 97213	Project Manager: **Jill Betts**	**A0L0287 - 02 10 21 0942**

ANALYTICAL SAMPLE RESULTS

Volatile Organic Compounds by EPA 8260D

Analyte	Sample Result	Detection Limit	Reporting Limit	Units	Dilution	Date Analyzed	Method Ref.	Notes
B17 5.5-7.5 (A0L0287-31RE1)				**Matrix: Soil**		**Batch: 0120647**		
1,2-Dibromoethane (EDB)	ND	---	63.8	ug/kg dry	50	12/17/20 19:53	5035A/8260D	
Dibromomethane	ND	---	63.8	ug/kg dry	50	12/17/20 19:53	5035A/8260D	
1,2-Dichlorobenzene	ND	---	31.9	ug/kg dry	50	12/17/20 19:53	5035A/8260D	
1,3-Dichlorobenzene	ND	---	31.9	ug/kg dry	50	12/17/20 19:53	5035A/8260D	
1,4-Dichlorobenzene	ND	---	31.9	ug/kg dry	50	12/17/20 19:53	5035A/8260D	
Dichlorodifluoromethane	ND	---	128	ug/kg dry	50	12/17/20 19:53	5035A/8260D	
1,1-Dichloroethane	ND	---	31.9	ug/kg dry	50	12/17/20 19:53	5035A/8260D	
1,2-Dichloroethane (EDC)	ND	---	31.9	ug/kg dry	50	12/17/20 19:53	5035A/8260D	
1,1-Dichloroethene	ND	---	31.9	ug/kg dry	50	12/17/20 19:53	5035A/8260D	
cis-1,2-Dichloroethene	ND	---	31.9	ug/kg dry	50	12/17/20 19:53	5035A/8260D	
trans-1,2-Dichloroethene	ND	---	31.9	ug/kg dry	50	12/17/20 19:53	5035A/8260D	
1,2-Dichloropropane	ND	---	31.9	ug/kg dry	50	12/17/20 19:53	5035A/8260D	
1,3-Dichloropropane	ND	---	63.8	ug/kg dry	50	12/17/20 19:53	5035A/8260D	
2,2-Dichloropropane	ND	---	63.8	ug/kg dry	50	12/17/20 19:53	5035A/8260D	
1,1-Dichloropropene	ND	---	63.8	ug/kg dry	50	12/17/20 19:53	5035A/8260D	
cis-1,3-Dichloropropene	ND	---	63.8	ug/kg dry	50	12/17/20 19:53	5035A/8260D	
trans-1,3-Dichloropropene	ND	---	128	ug/kg dry	50	12/17/20 19:53	5035A/8260D	
Ethylbenzene	ND	---	31.9	ug/kg dry	50	12/17/20 19:53	5035A/8260D	
Hexachlorobutadiene	ND	---	128	ug/kg dry	50	12/17/20 19:53	5035A/8260D	
2-Hexanone	ND	---	638	ug/kg dry	50	12/17/20 19:53	5035A/8260D	
Isopropylbenzene	ND	---	63.8	ug/kg dry	50	12/17/20 19:53	5035A/8260D	
4-Isopropyltoluene	ND	---	63.8	ug/kg dry	50	12/17/20 19:53	5035A/8260D	
Methylene chloride	ND	---	638	ug/kg dry	50	12/17/20 19:53	5035A/8260D	
4-Methyl-2-pentanone (MiBK)	ND	---	638	ug/kg dry	50	12/17/20 19:53	5035A/8260D	
Methyl tert-butyl ether (MTBE)	ND	---	63.8	ug/kg dry	50	12/17/20 19:53	5035A/8260D	
Naphthalene	ND	---	128	ug/kg dry	50	12/17/20 19:53	5035A/8260D	
n-Propylbenzene	ND	---	31.9	ug/kg dry	50	12/17/20 19:53	5035A/8260D	
Styrene	ND	---	63.8	ug/kg dry	50	12/17/20 19:53	5035A/8260D	
1,1,1,2-Tetrachloroethane	ND	---	63.8	ug/kg dry	50	12/17/20 19:53	5035A/8260D	
1,1,2,2-Tetrachloroethane	ND	---	63.8	ug/kg dry	50	12/17/20 19:53	5035A/8260D	
Tetrachloroethene (PCE)	ND	---	31.9	ug/kg dry	50	12/17/20 19:53	5035A/8260D	
Toluene	ND	---	63.8	ug/kg dry	50	12/17/20 19:53	5035A/8260D	
1,2,3-Trichlorobenzene	ND	---	319	ug/kg dry	50	12/17/20 19:53	5035A/8260D	

Apex Laboratories

The results in this report apply to the samples analyzed in accordance with the chain of custody document. This analytical report must be reproduced in its entirety.

Darrell Auvil, Project Manager

Apex Laboratories, LLC

6700 S.W. Sandburg Street
Tigard, OR 97223
503-718-2323
ORELAP ID: **OR100062**

Coles & Betts Environmental Consulting	Project: **281**	
5741 NE Flanders Street	Project Number: **281**	**Report ID:**
Portland, OR 97213	Project Manager: **Jill Betts**	**A0L0287 - 02 10 21 0942**

ANALYTICAL SAMPLE RESULTS

Volatile Organic Compounds by EPA 8260D

Analyte	Sample Result	Detection Limit	Reporting Limit	Units	Dilution	Date Analyzed	Method Ref.	Notes
B17 5.5-7.5 (A0L0287-31RE1)				**Matrix: Soil**		**Batch: 0120647**		
1,2,4-Trichlorobenzene	ND	---	319	ug/kg dry	50	12/17/20 19:53	5035A/8260D	
1,1,1-Trichloroethane	ND	---	31.9	ug/kg dry	50	12/17/20 19:53	5035A/8260D	
1,1,2-Trichloroethane	ND	---	31.9	ug/kg dry	50	12/17/20 19:53	5035A/8260D	
Trichloroethene (TCE)	ND	---	31.9	ug/kg dry	50	12/17/20 19:53	5035A/8260D	
Trichlorofluoromethane	ND	---	128	ug/kg dry	50	12/17/20 19:53	5035A/8260D	EST
1,2,3-Trichloropropane	ND	---	63.8	ug/kg dry	50	12/17/20 19:53	5035A/8260D	
1,2,4-Trimethylbenzene	ND	---	63.8	ug/kg dry	50	12/17/20 19:53	5035A/8260D	
1,3,5-Trimethylbenzene	ND	---	63.8	ug/kg dry	50	12/17/20 19:53	5035A/8260D	
Vinyl chloride	ND	---	31.9	ug/kg dry	50	12/17/20 19:53	5035A/8260D	
m,p-Xylene	ND	---	63.8	ug/kg dry	50	12/17/20 19:53	5035A/8260D	
o-Xylene	ND	---	31.9	ug/kg dry	50	12/17/20 19:53	5035A/8260D	
Surrogate: 1,4-Difluorobenzene (Surr)		*Recovery:*	*110 %*	*Limits: 80-120 %*	*1*	*12/17/20 19:53*	*5035A/8260D*	
Toluene-d8 (Surr)			*99 %*	*80-120 %*	*1*	*12/17/20 19:53*	*5035A/8260D*	
4-Bromofluorobenzene (Surr)			*101 %*	*79-120 %*	*1*	*12/17/20 19:53*	*5035A/8260D*	
B19 6.5-7 (A0L0287-33RE1)				**Matrix: Soil**		**Batch: 0120647**		
Acetone	ND	---	1250	ug/kg dry	50	12/17/20 20:21	5035A/8260D	
Acrylonitrile	ND	---	313	ug/kg dry	50	12/17/20 20:21	5035A/8260D	
Benzene	ND	---	12.5	ug/kg dry	50	12/17/20 20:21	5035A/8260D	
Bromobenzene	ND	---	31.3	ug/kg dry	50	12/17/20 20:21	5035A/8260D	
Bromochloromethane	ND	---	62.6	ug/kg dry	50	12/17/20 20:21	5035A/8260D	
Bromodichloromethane	ND	---	62.6	ug/kg dry	50	12/17/20 20:21	5035A/8260D	
Bromoform	ND	---	125	ug/kg dry	50	12/17/20 20:21	5035A/8260D	
Bromomethane	ND	---	626	ug/kg dry	50	12/17/20 20:21	5035A/8260D	
2-Butanone (MEK)	ND	---	626	ug/kg dry	50	12/17/20 20:21	5035A/8260D	
n-Butylbenzene	ND	---	62.6	ug/kg dry	50	12/17/20 20:21	5035A/8260D	
sec-Butylbenzene	ND	---	62.6	ug/kg dry	50	12/17/20 20:21	5035A/8260D	
tert-Butylbenzene	ND	---	62.6	ug/kg dry	50	12/17/20 20:21	5035A/8260D	
Carbon disulfide	ND	---	626	ug/kg dry	50	12/17/20 20:21	5035A/8260D	
Carbon tetrachloride	ND	---	62.6	ug/kg dry	50	12/17/20 20:21	5035A/8260D	
Chlorobenzene	ND	---	31.3	ug/kg dry	50	12/17/20 20:21	5035A/8260D	
Chloroethane	ND	---	626	ug/kg dry	50	12/17/20 20:21	5035A/8260D	
Chloroform	ND	---	62.6	ug/kg dry	50	12/17/20 20:21	5035A/8260D	
Chloromethane	ND	---	313	ug/kg dry	50	12/17/20 20:21	5035A/8260D	

Apex Laboratories

The results in this report apply to the samples analyzed in accordance with the chain of custody document. This analytical report must be reproduced in its entirety.

Darrell Auvil, Project Manager

Apex Laboratories, LLC

6700 S.W. Sandburg Street
Tigard, OR 97223
503-718-2323
ORELAP ID: **OR100062**

Coles & Betts Environmental Consulting	Project: **281**	
5741 NE Flanders Street	Project Number: **281**	**Report ID:**
Portland, OR 97213	Project Manager: **Jill Betts**	**A0L0287 - 02 10 21 0942**

ANALYTICAL SAMPLE RESULTS

Volatile Organic Compounds by EPA 8260D

Analyte	Sample Result	Detection Limit	Reporting Limit	Units	Dilution	Date Analyzed	Method Ref.	Notes
B19 6.5-7 (A0L0287-33RE1)				**Matrix: Soil**		**Batch: 0120647**		
2-Chlorotoluene	ND	---	62.6	ug/kg dry	50	12/17/20 20:21	5035A/8260D	
4-Chlorotoluene	ND	---	62.6	ug/kg dry	50	12/17/20 20:21	5035A/8260D	
Dibromochloromethane	ND	---	125	ug/kg dry	50	12/17/20 20:21	5035A/8260D	
1,2-Dibromo-3-chloropropane	ND	---	313	ug/kg dry	50	12/17/20 20:21	5035A/8260D	
1,2-Dibromoethane (EDB)	ND	---	62.6	ug/kg dry	50	12/17/20 20:21	5035A/8260D	
Dibromomethane	ND	---	62.6	ug/kg dry	50	12/17/20 20:21	5035A/8260D	
1,2-Dichlorobenzene	ND	---	31.3	ug/kg dry	50	12/17/20 20:21	5035A/8260D	
1,3-Dichlorobenzene	ND	---	31.3	ug/kg dry	50	12/17/20 20:21	5035A/8260D	
1,4-Dichlorobenzene	ND	---	31.3	ug/kg dry	50	12/17/20 20:21	5035A/8260D	
Dichlorodifluoromethane	ND	---	125	ug/kg dry	50	12/17/20 20:21	5035A/8260D	
1,1-Dichloroethane	ND	---	31.3	ug/kg dry	50	12/17/20 20:21	5035A/8260D	
1,2-Dichloroethane (EDC)	ND	---	31.3	ug/kg dry	50	12/17/20 20:21	5035A/8260D	
1,1-Dichloroethene	ND	---	31.3	ug/kg dry	50	12/17/20 20:21	5035A/8260D	
cis-1,2-Dichloroethene	ND	---	31.3	ug/kg dry	50	12/17/20 20:21	5035A/8260D	
trans-1,2-Dichloroethene	ND	---	31.3	ug/kg dry	50	12/17/20 20:21	5035A/8260D	
1,2-Dichloropropane	ND	---	31.3	ug/kg dry	50	12/17/20 20:21	5035A/8260D	
1,3-Dichloropropane	ND	---	62.6	ug/kg dry	50	12/17/20 20:21	5035A/8260D	
2,2-Dichloropropane	ND	---	62.6	ug/kg dry	50	12/17/20 20:21	5035A/8260D	
1,1-Dichloropropene	ND	---	62.6	ug/kg dry	50	12/17/20 20:21	5035A/8260D	
cis-1,3-Dichloropropene	ND	---	62.6	ug/kg dry	50	12/17/20 20:21	5035A/8260D	
trans-1,3-Dichloropropene	ND	---	125	ug/kg dry	50	12/17/20 20:21	5035A/8260D	
Ethylbenzene	ND	---	31.3	ug/kg dry	50	12/17/20 20:21	5035A/8260D	
Hexachlorobutadiene	ND	---	125	ug/kg dry	50	12/17/20 20:21	5035A/8260D	
2-Hexanone	ND	---	626	ug/kg dry	50	12/17/20 20:21	5035A/8260D	
Isopropylbenzene	ND	---	62.6	ug/kg dry	50	12/17/20 20:21	5035A/8260D	
4-Isopropyltoluene	ND	---	62.6	ug/kg dry	50	12/17/20 20:21	5035A/8260D	
Methylene chloride	ND	---	626	ug/kg dry	50	12/17/20 20:21	5035A/8260D	
4-Methyl-2-pentanone (MiBK)	ND	---	626	ug/kg dry	50	12/17/20 20:21	5035A/8260D	
Methyl tert-butyl ether (MTBE)	ND	---	62.6	ug/kg dry	50	12/17/20 20:21	5035A/8260D	
Naphthalene	ND	---	125	ug/kg dry	50	12/17/20 20:21	5035A/8260D	
n-Propylbenzene	ND	---	31.3	ug/kg dry	50	12/17/20 20:21	5035A/8260D	
Styrene	ND	---	62.6	ug/kg dry	50	12/17/20 20:21	5035A/8260D	
1,1,1,2-Tetrachloroethane	ND	---	62.6	ug/kg dry	50	12/17/20 20:21	5035A/8260D	

Apex Laboratories

The results in this report apply to the samples analyzed in accordance with the chain of custody document. This analytical report must be reproduced in its entirety.

Darrell Auvil, Project Manager

Apex Laboratories, LLC

6700 S.W. Sandburg Street
Tigard, OR 97223
503-718-2323
ORELAP ID: **OR100062**

Coles & Betts Environmental Consulting	Project: **281**	
5741 NE Flanders Street	Project Number: **281**	**Report ID:**
Portland, OR 97213	Project Manager: **Jill Betts**	**A0L0287 - 02 10 21 0942**

ANALYTICAL SAMPLE RESULTS

Volatile Organic Compounds by EPA 8260D

Analyte	Sample Result	Detection Limit	Reporting Limit	Units	Dilution	Date Analyzed	Method Ref.	Notes
B19 6.5-7 (A0L0287-33RE1)				**Matrix: Soil**		**Batch: 0120647**		
1,1,2,2-Tetrachloroethane	ND	---	62.6	ug/kg dry	50	12/17/20 20:21	5035A/8260D	
Tetrachloroethene (PCE)	ND	---	31.3	ug/kg dry	50	12/17/20 20:21	5035A/8260D	
Toluene	ND	---	62.6	ug/kg dry	50	12/17/20 20:21	5035A/8260D	
1,2,3-Trichlorobenzene	ND	---	313	ug/kg dry	50	12/17/20 20:21	5035A/8260D	
1,2,4-Trichlorobenzene	ND	---	313	ug/kg dry	50	12/17/20 20:21	5035A/8260D	
1,1,1-Trichloroethane	ND	---	31.3	ug/kg dry	50	12/17/20 20:21	5035A/8260D	
1,1,2-Trichloroethane	ND	---	31.3	ug/kg dry	50	12/17/20 20:21	5035A/8260D	
Trichloroethene (TCE)	ND	---	31.3	ug/kg dry	50	12/17/20 20:21	5035A/8260D	
Trichlorofluoromethane	ND	---	125	ug/kg dry	50	12/17/20 20:21	5035A/8260D	EST
1,2,3-Trichloropropane	ND	---	62.6	ug/kg dry	50	12/17/20 20:21	5035A/8260D	
1,2,4-Trimethylbenzene	ND	---	62.6	ug/kg dry	50	12/17/20 20:21	5035A/8260D	
1,3,5-Trimethylbenzene	ND	---	62.6	ug/kg dry	50	12/17/20 20:21	5035A/8260D	
Vinyl chloride	ND	---	31.3	ug/kg dry	50	12/17/20 20:21	5035A/8260D	
m,p-Xylene	ND	---	62.6	ug/kg dry	50	12/17/20 20:21	5035A/8260D	
o-Xylene	ND	---	31.3	ug/kg dry	50	12/17/20 20:21	5035A/8260D	
Surrogate: 1,4-Difluorobenzene (Surr)		*Recovery:*	*109 %*	*Limits: 80-120 %*	*1*	*12/17/20 20:21*	*5035A/8260D*	
Toluene-d8 (Surr)			*99 %*	*80-120 %*	*1*	*12/17/20 20:21*	*5035A/8260D*	
4-Bromofluorobenzene (Surr)			*101 %*	*79-120 %*	*1*	*12/17/20 20:21*	*5035A/8260D*	

Apex Laboratories

The results in this report apply to the samples analyzed in accordance with the chain of custody document. This analytical report must be reproduced in its entirety.

Darrell Auvil, Project Manager

Apex Laboratories, LLC

6700 S.W. Sandburg Street
Tigard, OR 97223
503-718-2323
ORELAP ID: **OR100062**

Coles & Betts Environmental Consulting	Project: **281**	
5741 NE Flanders Street	Project Number: **281**	**Report ID:**
Portland, OR 97213	Project Manager: **Jill Betts**	**A0L0287 - 02 10 21 0942**

ANALYTICAL SAMPLE RESULTS

Polychlorinated Biphenyls by EPA 8082A

Analyte	Sample Result	Detection Limit	Reporting Limit	Units	Dilution	Date Analyzed	Method Ref.	Notes
C001 (A0L0287-42)				**Matrix: Soil**		**Batch: 0120889**		**C-07**
Aroclor 1016	ND	---	11.5	ug/kg dry	1	12/29/20 11:07	EPA 8082A	
Aroclor 1221	ND	---	11.5	ug/kg dry	1	12/29/20 11:07	EPA 8082A	
Aroclor 1232	ND	---	11.5	ug/kg dry	1	12/29/20 11:07	EPA 8082A	
Aroclor 1242	ND	---	11.5	ug/kg dry	1	12/29/20 11:07	EPA 8082A	
Aroclor 1248	ND	---	11.5	ug/kg dry	1	12/29/20 11:07	EPA 8082A	
Aroclor 1254	**17.2**	---	11.5	ug/kg dry	1	12/29/20 11:07	EPA 8082A	**P-12**
Aroclor 1260	**13.2**	---	11.5	ug/kg dry	1	12/29/20 11:07	EPA 8082A	**P-12**
Surrogate: Decachlorobiphenyl (Surr)		*Recovery: 102 %*		*Limits: 60-125 %*	*1*	*12/29/20 11:07*	*EPA 8082A*	
C004 (A0L0287-45)				**Matrix: Soil**		**Batch: 0120889**		**C-07**
Aroclor 1016	ND	---	11.6	ug/kg dry	1	12/29/20 12:18	EPA 8082A	
Aroclor 1221	ND	---	11.6	ug/kg dry	1	12/29/20 12:18	EPA 8082A	
Aroclor 1232	ND	---	11.6	ug/kg dry	1	12/29/20 12:18	EPA 8082A	
Aroclor 1242	ND	---	11.6	ug/kg dry	1	12/29/20 12:18	EPA 8082A	
Aroclor 1248	ND	---	11.6	ug/kg dry	1	12/29/20 12:18	EPA 8082A	
Aroclor 1254	ND	---	11.6	ug/kg dry	1	12/29/20 12:18	EPA 8082A	
Aroclor 1260	ND	---	11.6	ug/kg dry	1	12/29/20 12:18	EPA 8082A	
Surrogate: Decachlorobiphenyl (Surr)		*Recovery: 78 %*		*Limits: 60-125 %*	*1*	*12/29/20 12:18*	*EPA 8082A*	

Apex Laboratories

The results in this report apply to the samples analyzed in accordance with the chain of custody document. This analytical report must be reproduced in its entirety.

Darrell Auvil, Project Manager

Apex Laboratories, LLC

6700 S.W. Sandburg Street
Tigard, OR 97223
503-718-2323
ORELAP ID: **OR100062**

Coles & Betts Environmental Consulting	Project: **281**	
5741 NE Flanders Street	Project Number: **281**	**Report ID:**
Portland, OR 97213	Project Manager: **Jill Betts**	**A0L0287 - 02 10 21 0942**

ANALYTICAL SAMPLE RESULTS

Organochlorine Pesticides by EPA 8081B

Analyte	Sample Result	Detection Limit	Reporting Limit	Units	Dilution	Date Analyzed	Method Ref.	Notes
B4 2-2.3 (A0L0287-03RE1)				**Matrix: Soil**		**Batch: 0120466**		**C-05**
Aldrin	ND	---	2.33	ug/kg dry	1	12/14/20 16:26	EPA 8081B	
alpha-BHC	ND	---	2.33	ug/kg dry	1	12/14/20 16:26	EPA 8081B	
beta-BHC	ND	---	2.33	ug/kg dry	1	12/14/20 16:26	EPA 8081B	
delta-BHC	ND	---	2.33	ug/kg dry	1	12/14/20 16:26	EPA 8081B	
gamma-BHC (Lindane)	ND	---	2.33	ug/kg dry	1	12/14/20 16:26	EPA 8081B	
cis-Chlordane	ND	---	2.33	ug/kg dry	1	12/14/20 16:26	EPA 8081B	
trans-Chlordane	ND	---	2.33	ug/kg dry	1	12/14/20 16:26	EPA 8081B	
4,4'-DDD	ND	---	2.33	ug/kg dry	1	12/14/20 16:26	EPA 8081B	
4,4'-DDE	ND	---	2.33	ug/kg dry	1	12/14/20 16:26	EPA 8081B	
4,4'-DDT	ND	---	2.33	ug/kg dry	1	12/14/20 16:26	EPA 8081B	
Dieldrin	ND	---	2.33	ug/kg dry	1	12/14/20 16:26	EPA 8081B	
Endosulfan I	ND	---	2.33	ug/kg dry	1	12/14/20 16:26	EPA 8081B	
Endosulfan II	ND	---	2.33	ug/kg dry	1	12/14/20 16:26	EPA 8081B	
Endosulfan sulfate	ND	---	2.33	ug/kg dry	1	12/14/20 16:26	EPA 8081B	
Endrin	ND	---	2.33	ug/kg dry	1	12/14/20 16:26	EPA 8081B	
Endrin Aldehyde	ND	---	2.33	ug/kg dry	1	12/14/20 16:26	EPA 8081B	
Endrin ketone	ND	---	2.33	ug/kg dry	1	12/14/20 16:26	EPA 8081B	
Heptachlor	ND	---	2.33	ug/kg dry	1	12/14/20 16:26	EPA 8081B	
Heptachlor epoxide	ND	---	2.33	ug/kg dry	1	12/14/20 16:26	EPA 8081B	
Methoxychlor	ND	---	7.00	ug/kg dry	1	12/14/20 16:26	EPA 8081B	Q-31
Chlordane (Technical)	ND	---	70.0	ug/kg dry	1	12/14/20 16:26	EPA 8081B	
Toxaphene (Total)	ND	---	70.0	ug/kg dry	1	12/14/20 16:26	EPA 8081B	
Surrogate: 2,4,5,6-TCMX (Surr)		*Recovery:*	*47 %*	*Limits: 42-129 %*	*1*	*12/14/20 16:26*	*EPA 8081B*	
Decachlorobiphenyl (Surr)			*78 %*	*55-130 %*	*1*	*12/14/20 16:26*	*EPA 8081B*	

Apex Laboratories

The results in this report apply to the samples analyzed in accordance with the chain of custody document. This analytical report must be reproduced in its entirety.

Darrell Auvil, Project Manager

Apex Laboratories, LLC

6700 S.W. Sandburg Street
Tigard, OR 97223
503-718-2323
ORELAP ID: **OR100062**

Coles & Betts Environmental Consulting	Project: **281**	
5741 NE Flanders Street	Project Number: **281**	**Report ID:**
Portland, OR 97213	Project Manager: **Jill Betts**	**A0L0287 - 02 10 21 0942**

ANALYTICAL SAMPLE RESULTS

Semivolatile Organic Compounds by EPA 8270E

Analyte	Sample Result	Detection Limit	Reporting Limit	Units	Dilution	Date Analyzed	Method Ref.	Notes
C001 (A0L0287-42)				**Matrix: Soil**		**Batch: 0120742**		
Acenaphthene	ND	---	311	ug/kg dry	100	12/22/20 15:45	EPA 8270E	
Acenaphthylene	ND	---	311	ug/kg dry	100	12/22/20 15:45	EPA 8270E	
Anthracene	ND	---	311	ug/kg dry	100	12/22/20 15:45	EPA 8270E	
Benz(a)anthracene	ND	---	311	ug/kg dry	100	12/22/20 15:45	EPA 8270E	
Benzo(a)pyrene	**664**	---	466	ug/kg dry	100	12/22/20 15:45	EPA 8270E	
Benzo(b)fluoranthene	**755**	---	466	ug/kg dry	100	12/22/20 15:45	EPA 8270E	
Benzo(k)fluoranthene	ND	---	466	ug/kg dry	100	12/22/20 15:45	EPA 8270E	
Benzo(g,h,i)perylene	**583**	---	311	ug/kg dry	100	12/22/20 15:45	EPA 8270E	
Chrysene	**329**	---	311	ug/kg dry	100	12/22/20 15:45	EPA 8270E	
Dibenz(a,h)anthracene	ND	---	311	ug/kg dry	100	12/22/20 15:45	EPA 8270E	
Fluoranthene	**392**	---	311	ug/kg dry	100	12/22/20 15:45	EPA 8270E	
Fluorene	ND	---	311	ug/kg dry	100	12/22/20 15:45	EPA 8270E	
Indeno(1,2,3-cd)pyrene	**513**	---	311	ug/kg dry	100	12/22/20 15:45	EPA 8270E	
1-Methylnaphthalene	ND	---	621	ug/kg dry	100	12/22/20 15:45	EPA 8270E	
2-Methylnaphthalene	ND	---	621	ug/kg dry	100	12/22/20 15:45	EPA 8270E	
Naphthalene	ND	---	621	ug/kg dry	100	12/22/20 15:45	EPA 8270E	
Phenanthrene	ND	---	311	ug/kg dry	100	12/22/20 15:45	EPA 8270E	
Pyrene	**396**	---	311	ug/kg dry	100	12/22/20 15:45	EPA 8270E	
Carbazole	ND	---	466	ug/kg dry	100	12/22/20 15:45	EPA 8270E	
Dibenzofuran	ND	---	311	ug/kg dry	100	12/22/20 15:45	EPA 8270E	
2-Chlorophenol	ND	---	1550	ug/kg dry	100	12/22/20 15:45	EPA 8270E	
4-Chloro-3-methylphenol	ND	---	3110	ug/kg dry	100	12/22/20 15:45	EPA 8270E	
2,4-Dichlorophenol	ND	---	1550	ug/kg dry	100	12/22/20 15:45	EPA 8270E	
2,4-Dimethylphenol	ND	---	1550	ug/kg dry	100	12/22/20 15:45	EPA 8270E	
2,4-Dinitrophenol	ND	---	7770	ug/kg dry	100	12/22/20 15:45	EPA 8270E	
4,6-Dinitro-2-methylphenol	ND	---	7770	ug/kg dry	100	12/22/20 15:45	EPA 8270E	
2-Methylphenol	ND	---	777	ug/kg dry	100	12/22/20 15:45	EPA 8270E	
3+4-Methylphenol(s)	ND	---	777	ug/kg dry	100	12/22/20 15:45	EPA 8270E	
2-Nitrophenol	ND	---	3110	ug/kg dry	100	12/22/20 15:45	EPA 8270E	
4-Nitrophenol	ND	---	3110	ug/kg dry	100	12/22/20 15:45	EPA 8270E	
Pentachlorophenol (PCP)	ND	---	3110	ug/kg dry	100	12/22/20 15:45	EPA 8270E	
Phenol	ND	---	621	ug/kg dry	100	12/22/20 15:45	EPA 8270E	
2,3,4,6-Tetrachlorophenol	ND	---	1550	ug/kg dry	100	12/22/20 15:45	EPA 8270E	

Apex Laboratories

The results in this report apply to the samples analyzed in accordance with the chain of custody document. This analytical report must be reproduced in its entirety.

Darrell Auvil, Project Manager

Apex Laboratories, LLC

6700 S.W. Sandburg Street
Tigard, OR 97223
503-718-2323
ORELAP ID: **OR100062**

Coles & Betts Environmental Consulting	Project: **281**	
5741 NE Flanders Street	Project Number: **281**	**Report ID:**
Portland, OR 97213	Project Manager: **Jill Betts**	**A0L0287 - 02 10 21 0942**

ANALYTICAL SAMPLE RESULTS

Semivolatile Organic Compounds by EPA 8270E

Analyte	Sample Result	Detection Limit	Reporting Limit	Units	Dilution	Date Analyzed	Method Ref.	Notes
C001 (A0L0287-42)				**Matrix: Soil**		**Batch: 0120742**		
2,3,5,6-Tetrachlorophenol	ND	---	1550	ug/kg dry	100	12/22/20 15:45	EPA 8270E	
2,4,5-Trichlorophenol	ND	---	1550	ug/kg dry	100	12/22/20 15:45	EPA 8270E	
Nitrobenzene	ND	---	3110	ug/kg dry	100	12/22/20 15:45	EPA 8270E	
2,4,6-Trichlorophenol	ND	---	1550	ug/kg dry	100	12/22/20 15:45	EPA 8270E	
Bis(2-ethylhexyl)phthalate	ND	---	4660	ug/kg dry	100	12/22/20 15:45	EPA 8270E	
Butyl benzyl phthalate	ND	---	3110	ug/kg dry	100	12/22/20 15:45	EPA 8270E	
Diethylphthalate	ND	---	3110	ug/kg dry	100	12/22/20 15:45	EPA 8270E	
Dimethylphthalate	ND	---	3110	ug/kg dry	100	12/22/20 15:45	EPA 8270E	
Di-n-butylphthalate	ND	---	3110	ug/kg dry	100	12/22/20 15:45	EPA 8270E	
Di-n-octyl phthalate	ND	---	3110	ug/kg dry	100	12/22/20 15:45	EPA 8270E	
N-Nitrosodimethylamine	ND	---	777	ug/kg dry	100	12/22/20 15:45	EPA 8270E	
N-Nitroso-di-n-propylamine	ND	---	777	ug/kg dry	100	12/22/20 15:45	EPA 8270E	
N-Nitrosodiphenylamine	ND	---	777	ug/kg dry	100	12/22/20 15:45	EPA 8270E	
Bis(2-Chloroethoxy) methane	ND	---	777	ug/kg dry	100	12/22/20 15:45	EPA 8270E	
Bis(2-Chloroethyl) ether	ND	---	777	ug/kg dry	100	12/22/20 15:45	EPA 8270E	
2,2'-Oxybis(1-Chloropropane)	ND	---	777	ug/kg dry	100	12/22/20 15:45	EPA 8270E	
Hexachlorobenzene	ND	---	311	ug/kg dry	100	12/22/20 15:45	EPA 8270E	
Hexachlorobutadiene	ND	---	777	ug/kg dry	100	12/22/20 15:45	EPA 8270E	
Hexachlorocyclopentadiene	ND	---	1550	ug/kg dry	100	12/22/20 15:45	EPA 8270E	
Hexachloroethane	ND	---	777	ug/kg dry	100	12/22/20 15:45	EPA 8270E	
2-Chloronaphthalene	ND	---	311	ug/kg dry	100	12/22/20 15:45	EPA 8270E	
1,2,4-Trichlorobenzene	ND	---	777	ug/kg dry	100	12/22/20 15:45	EPA 8270E	
4-Bromophenyl phenyl ether	ND	---	777	ug/kg dry	100	12/22/20 15:45	EPA 8270E	
4-Chlorophenyl phenyl ether	ND	---	777	ug/kg dry	100	12/22/20 15:45	EPA 8270E	
Aniline	ND	---	1550	ug/kg dry	100	12/22/20 15:45	EPA 8270E	
4-Chloroaniline	ND	---	777	ug/kg dry	100	12/22/20 15:45	EPA 8270E	
2-Nitroaniline	ND	---	6210	ug/kg dry	100	12/22/20 15:45	EPA 8270E	
3-Nitroaniline	ND	---	6210	ug/kg dry	100	12/22/20 15:45	EPA 8270E	
4-Nitroaniline	ND	---	6210	ug/kg dry	100	12/22/20 15:45	EPA 8270E	
2,4-Dinitrotoluene	ND	---	3110	ug/kg dry	100	12/22/20 15:45	EPA 8270E	
2,6-Dinitrotoluene	ND	---	3110	ug/kg dry	100	12/22/20 15:45	EPA 8270E	
Benzoic acid	ND	---	38800	ug/kg dry	100	12/22/20 15:45	EPA 8270E	
Benzyl alcohol	ND	---	1550	ug/kg dry	100	12/22/20 15:45	EPA 8270E	

Apex Laboratories

The results in this report apply to the samples analyzed in accordance with the chain of custody document. This analytical report must be reproduced in its entirety.

Darrell Auvil, Project Manager

Apex Laboratories, LLC

6700 S.W. Sandburg Street
Tigard, OR 97223
503-718-2323
ORELAP ID: **OR100062**

Coles & Betts Environmental Consulting	Project: **281**	
5741 NE Flanders Street	Project Number: **281**	**Report ID:**
Portland, OR 97213	Project Manager: **Jill Betts**	**A0L0287 - 02 10 21 0942**

ANALYTICAL SAMPLE RESULTS

Semivolatile Organic Compounds by EPA 8270E

Analyte	Sample Result	Detection Limit	Reporting Limit	Units	Dilution	Date Analyzed	Method Ref.	Notes
C001 (A0L0287-42)				**Matrix: Soil**		**Batch: 0120742**		
Isophorone	ND	---	777	ug/kg dry	100	12/22/20 15:45	EPA 8270E	
Azobenzene (1,2-DPH)	ND	---	777	ug/kg dry	100	12/22/20 15:45	EPA 8270E	
Bis(2-Ethylhexyl) adipate	ND	---	7770	ug/kg dry	100	12/22/20 15:45	EPA 8270E	
3,3'-Dichlorobenzidine	ND	---	6210	ug/kg dry	100	12/22/20 15:45	EPA 8270E	Q-52
1,2-Dinitrobenzene	ND	---	7770	ug/kg dry	100	12/22/20 15:45	EPA 8270E	
1,3-Dinitrobenzene	ND	---	7770	ug/kg dry	100	12/22/20 15:45	EPA 8270E	
1,4-Dinitrobenzene	ND	---	7770	ug/kg dry	100	12/22/20 15:45	EPA 8270E	
Pyridine	ND	---	1550	ug/kg dry	100	12/22/20 15:45	EPA 8270E	
1,2-Dichlorobenzene	ND	---	777	ug/kg dry	100	12/22/20 15:45	EPA 8270E	
1,3-Dichlorobenzene	ND	---	777	ug/kg dry	100	12/22/20 15:45	EPA 8270E	
1,4-Dichlorobenzene	ND	---	777	ug/kg dry	100	12/22/20 15:45	EPA 8270E	
Surrogate: Nitrobenzene-d5 (Surr)		*Recovery:*	*46 %*	*Limits: 37-122 %*	*100*	*12/22/20 15:45*	*EPA 8270E*	*S-05*
2-Fluorobiphenyl (Surr)			*58 %*	*44-120 %*	*100*	*12/22/20 15:45*	*EPA 8270E*	*S-05*
Phenol-d6 (Surr)			*48 %*	*33-122 %*	*100*	*12/22/20 15:45*	*EPA 8270E*	*S-05*
p-Terphenyl-d14 (Surr)			*59 %*	*54-127 %*	*100*	*12/22/20 15:45*	*EPA 8270E*	*S-05*
2-Fluorophenol (Surr)			*46 %*	*35-120 %*	*100*	*12/22/20 15:45*	*EPA 8270E*	*S-05*
2,4,6-Tribromophenol (Surr)			*161 %*	*39-132 %*	*100*	*12/22/20 15:45*	*EPA 8270E*	*S-05*
C004 (A0L0287-45)				**Matrix: Soil**		**Batch: 0120742**		
Acenaphthene	**6370**	---	614	ug/kg dry	200	12/22/20 16:21	EPA 8270E	
Acenaphthylene	**5490**	---	614	ug/kg dry	200	12/22/20 16:21	EPA 8270E	
Anthracene	**13700**	---	614	ug/kg dry	200	12/22/20 16:21	EPA 8270E	
Benz(a)anthracene	**36800**	---	614	ug/kg dry	200	12/22/20 16:21	EPA 8270E	
Benzo(a)pyrene	**46800**	---	920	ug/kg dry	200	12/22/20 16:21	EPA 8270E	
Benzo(b)fluoranthene	**43600**	---	920	ug/kg dry	200	12/22/20 16:21	EPA 8270E	
Benzo(k)fluoranthene	**17500**	---	920	ug/kg dry	200	12/22/20 16:21	EPA 8270E	**M-05**
Benzo(g,h,i)perylene	**27600**	---	614	ug/kg dry	200	12/22/20 16:21	EPA 8270E	
Chrysene	**41800**	---	614	ug/kg dry	200	12/22/20 16:21	EPA 8270E	
Dibenz(a,h)anthracene	**4880**	---	614	ug/kg dry	200	12/22/20 16:21	EPA 8270E	
Fluoranthene	**80200**	---	614	ug/kg dry	200	12/22/20 16:21	EPA 8270E	
Fluorene	**4320**	---	614	ug/kg dry	200	12/22/20 16:21	EPA 8270E	
Indeno(1,2,3-cd)pyrene	**26300**	---	614	ug/kg dry	200	12/22/20 16:21	EPA 8270E	
1-Methylnaphthalene	ND	---	1230	ug/kg dry	200	12/22/20 16:21	EPA 8270E	
2-Methylnaphthalene	**1430**	---	1230	ug/kg dry	200	12/22/20 16:21	EPA 8270E	

Apex Laboratories

The results in this report apply to the samples analyzed in accordance with the chain of custody document. This analytical report must be reproduced in its entirety.

Darrell Auvil, Project Manager

Apex Laboratories, LLC

6700 S.W. Sandburg Street
Tigard, OR 97223
503-718-2323
ORELAP ID: **OR100062**

Coles & Betts Environmental Consulting	Project: **281**	
5741 NE Flanders Street	Project Number: **281**	**Report ID:**
Portland, OR 97213	Project Manager: **Jill Betts**	**A0L0287 - 02 10 21 0942**

ANALYTICAL SAMPLE RESULTS

Semivolatile Organic Compounds by EPA 8270E

Analyte	Sample Result	Detection Limit	Reporting Limit	Units	Dilution	Date Analyzed	Method Ref.	Notes
C004 (A0L0287-45)				**Matrix: Soil**		**Batch: 0120742**		
Naphthalene	**3310**	---	1230	ug/kg dry	200	12/22/20 16:21	EPA 8270E	
Phenanthrene	**56400**	---	614	ug/kg dry	200	12/22/20 16:21	EPA 8270E	
Pyrene	**93000**	---	614	ug/kg dry	200	12/22/20 16:21	EPA 8270E	
Carbazole	**3240**	---	920	ug/kg dry	200	12/22/20 16:21	EPA 8270E	
Dibenzofuran	**1960**	---	614	ug/kg dry	200	12/22/20 16:21	EPA 8270E	
2-Chlorophenol	ND	---	3060	ug/kg dry	200	12/22/20 16:21	EPA 8270E	
4-Chloro-3-methylphenol	ND	---	6140	ug/kg dry	200	12/22/20 16:21	EPA 8270E	
2,4-Dichlorophenol	ND	---	3060	ug/kg dry	200	12/22/20 16:21	EPA 8270E	
2,4-Dimethylphenol	ND	---	3060	ug/kg dry	200	12/22/20 16:21	EPA 8270E	
2,4-Dinitrophenol	ND	---	15300	ug/kg dry	200	12/22/20 16:21	EPA 8270E	
4,6-Dinitro-2-methylphenol	ND	---	15300	ug/kg dry	200	12/22/20 16:21	EPA 8270E	
2-Methylphenol	ND	---	1530	ug/kg dry	200	12/22/20 16:21	EPA 8270E	
3+4-Methylphenol(s)	ND	---	1530	ug/kg dry	200	12/22/20 16:21	EPA 8270E	
2-Nitrophenol	ND	---	6140	ug/kg dry	200	12/22/20 16:21	EPA 8270E	
4-Nitrophenol	ND	---	6140	ug/kg dry	200	12/22/20 16:21	EPA 8270E	
Pentachlorophenol (PCP)	ND	---	6140	ug/kg dry	200	12/22/20 16:21	EPA 8270E	
Phenol	ND	---	1230	ug/kg dry	200	12/22/20 16:21	EPA 8270E	
2,3,4,6-Tetrachlorophenol	ND	---	3060	ug/kg dry	200	12/22/20 16:21	EPA 8270E	
2,3,5,6-Tetrachlorophenol	ND	---	3060	ug/kg dry	200	12/22/20 16:21	EPA 8270E	
2,4,5-Trichlorophenol	ND	---	3060	ug/kg dry	200	12/22/20 16:21	EPA 8270E	
Nitrobenzene	ND	---	6140	ug/kg dry	200	12/22/20 16:21	EPA 8270E	
2,4,6-Trichlorophenol	ND	---	3060	ug/kg dry	200	12/22/20 16:21	EPA 8270E	
Bis(2-ethylhexyl)phthalate	ND	---	9200	ug/kg dry	200	12/22/20 16:21	EPA 8270E	
Butyl benzyl phthalate	ND	---	6140	ug/kg dry	200	12/22/20 16:21	EPA 8270E	
Diethylphthalate	ND	---	6140	ug/kg dry	200	12/22/20 16:21	EPA 8270E	
Dimethylphthalate	ND	---	6140	ug/kg dry	200	12/22/20 16:21	EPA 8270E	
Di-n-butylphthalate	ND	---	6140	ug/kg dry	200	12/22/20 16:21	EPA 8270E	
Di-n-octyl phthalate	ND	---	6140	ug/kg dry	200	12/22/20 16:21	EPA 8270E	
N-Nitrosodimethylamine	ND	---	1530	ug/kg dry	200	12/22/20 16:21	EPA 8270E	
N-Nitroso-di-n-propylamine	ND	---	1530	ug/kg dry	200	12/22/20 16:21	EPA 8270E	
N-Nitrosodiphenylamine	ND	---	1530	ug/kg dry	200	12/22/20 16:21	EPA 8270E	
Bis(2-Chloroethoxy) methane	ND	---	1530	ug/kg dry	200	12/22/20 16:21	EPA 8270E	
Bis(2-Chloroethyl) ether	ND	---	1530	ug/kg dry	200	12/22/20 16:21	EPA 8270E	

Apex Laboratories

The results in this report apply to the samples analyzed in accordance with the chain of custody document. This analytical report must be reproduced in its entirety.

Darrell Auvil, Project Manager

Apex Laboratories, LLC

6700 S.W. Sandburg Street
Tigard, OR 97223
503-718-2323
ORELAP ID: **OR100062**

Coles & Betts Environmental Consulting	Project: **281**	
5741 NE Flanders Street	Project Number: **281**	**Report ID:**
Portland, OR 97213	Project Manager: **Jill Betts**	**A0L0287 - 02 10 21 0942**

ANALYTICAL SAMPLE RESULTS

Semivolatile Organic Compounds by EPA 8270E

Analyte	Sample Result	Detection Limit	Reporting Limit	Units	Dilution	Date Analyzed	Method Ref.	Notes
C004 (A0L0287-45)				**Matrix: Soil**		**Batch: 0120742**		
2,2'-Oxybis(1-Chloropropane)	ND	---	1530	ug/kg dry	200	12/22/20 16:21	EPA 8270E	
Hexachlorobenzene	ND	---	614	ug/kg dry	200	12/22/20 16:21	EPA 8270E	
Hexachlorobutadiene	ND	---	1530	ug/kg dry	200	12/22/20 16:21	EPA 8270E	
Hexachlorocyclopentadiene	ND	---	3060	ug/kg dry	200	12/22/20 16:21	EPA 8270E	
Hexachloroethane	ND	---	1530	ug/kg dry	200	12/22/20 16:21	EPA 8270E	
2-Chloronaphthalene	ND	---	614	ug/kg dry	200	12/22/20 16:21	EPA 8270E	
1,2,4-Trichlorobenzene	ND	---	1530	ug/kg dry	200	12/22/20 16:21	EPA 8270E	
4-Bromophenyl phenyl ether	ND	---	1530	ug/kg dry	200	12/22/20 16:21	EPA 8270E	
4-Chlorophenyl phenyl ether	ND	---	1530	ug/kg dry	200	12/22/20 16:21	EPA 8270E	
Aniline	ND	---	3060	ug/kg dry	200	12/22/20 16:21	EPA 8270E	
4-Chloroaniline	ND	---	1530	ug/kg dry	200	12/22/20 16:21	EPA 8270E	
2-Nitroaniline	ND	---	12300	ug/kg dry	200	12/22/20 16:21	EPA 8270E	
3-Nitroaniline	ND	---	12300	ug/kg dry	200	12/22/20 16:21	EPA 8270E	
4-Nitroaniline	ND	---	12300	ug/kg dry	200	12/22/20 16:21	EPA 8270E	
2,4-Dinitrotoluene	ND	---	6140	ug/kg dry	200	12/22/20 16:21	EPA 8270E	
2,6-Dinitrotoluene	ND	---	6140	ug/kg dry	200	12/22/20 16:21	EPA 8270E	
Benzoic acid	ND	---	76600	ug/kg dry	200	12/22/20 16:21	EPA 8270E	
Benzyl alcohol	ND	---	3060	ug/kg dry	200	12/22/20 16:21	EPA 8270E	
Isophorone	ND	---	1530	ug/kg dry	200	12/22/20 16:21	EPA 8270E	
Azobenzene (1,2-DPH)	ND	---	1530	ug/kg dry	200	12/22/20 16:21	EPA 8270E	
Bis(2-Ethylhexyl) adipate	ND	---	15300	ug/kg dry	200	12/22/20 16:21	EPA 8270E	
3,3'-Dichlorobenzidine	ND	---	12300	ug/kg dry	200	12/22/20 16:21	EPA 8270E	Q-52
1,2-Dinitrobenzene	ND	---	15300	ug/kg dry	200	12/22/20 16:21	EPA 8270E	
1,3-Dinitrobenzene	ND	---	15300	ug/kg dry	200	12/22/20 16:21	EPA 8270E	
1,4-Dinitrobenzene	ND	---	15300	ug/kg dry	200	12/22/20 16:21	EPA 8270E	
Pyridine	ND	---	3060	ug/kg dry	200	12/22/20 16:21	EPA 8270E	
1,2-Dichlorobenzene	ND	---	1530	ug/kg dry	200	12/22/20 16:21	EPA 8270E	
1,3-Dichlorobenzene	ND	---	1530	ug/kg dry	200	12/22/20 16:21	EPA 8270E	
1,4-Dichlorobenzene	ND	---	1530	ug/kg dry	200	12/22/20 16:21	EPA 8270E	
Surrogate: Nitrobenzene-d5 (Surr)		*Recovery:*	*64 %*	*Limits: 37-122 %*	*200*	*12/22/20 16:21*	*EPA 8270E*	*S-05*
2-Fluorobiphenyl (Surr)			*75 %*	*44-120 %*	*200*	*12/22/20 16:21*	*EPA 8270E*	*S-05*
Phenol-d6 (Surr)			*67 %*	*33-122 %*	*200*	*12/22/20 16:21*	*EPA 8270E*	*S-05*
p-Terphenyl-d14 (Surr)			*102 %*	*54-127 %*	*200*	*12/22/20 16:21*	*EPA 8270E*	*S-05*
2-Fluorophenol (Surr)			*59 %*	*35-120 %*	*200*	*12/22/20 16:21*	*EPA 8270E*	*S-05*

Apex Laboratories

The results in this report apply to the samples analyzed in accordance with the chain of custody document. This analytical report must be reproduced in its entirety.

Darrell Auvil, Project Manager

Apex Laboratories, LLC

6700 S.W. Sandburg Street
Tigard, OR 97223
503-718-2323
ORELAP ID: **OR100062**

Coles & Betts Environmental Consulting	Project: **281**	
5741 NE Flanders Street	Project Number: **281**	**Report ID:**
Portland, OR 97213	Project Manager: **Jill Betts**	**A0L0287 - 02 10 21 0942**

ANALYTICAL SAMPLE RESULTS

Semivolatile Organic Compounds by EPA 8270E

Analyte	Sample Result	Detection Limit	Reporting Limit	Units	Dilution	Date Analyzed	Method Ref.	Notes
C004 (A0L0287-45)				**Matrix: Soil**		**Batch: 0120742**		
Surrogate: 2,4,6-Tribromophenol (Surr)		*Recovery:*	*298 %*	*Limits: 39-132 %*	*200*	*12/22/20 16:21*	*EPA 8270E*	*S-05*

Apex Laboratories

The results in this report apply to the samples analyzed in accordance with the chain of custody document. This analytical report must be reproduced in its entirety.

Darrell Auvil, Project Manager

Apex Laboratories, LLC

6700 S.W. Sandburg Street
Tigard, OR 97223
503-718-2323
ORELAP ID: **OR100062**

Coles & Betts Environmental Consulting	Project: **281**	
5741 NE Flanders Street	Project Number: **281**	**Report ID:**
Portland, OR 97213	Project Manager: **Jill Betts**	**A0L0287 - 02 10 21 0942**

ANALYTICAL SAMPLE RESULTS

Total Metals by EPA 6020B (ICPMS)

Analyte	Sample Result	Detection Limit	Reporting Limit	Units	Dilution	Date Analyzed	Method Ref.	Notes
B10 1-2 (A0L0287-11)				**Matrix: Soil**				
Batch: 0120536								
Arsenic	**4.63**	---	1.14	mg/kg dry	10	12/16/20 18:16	EPA 6020B	
Barium	**238**	---	1.14	mg/kg dry	10	12/16/20 18:16	EPA 6020B	
Cadmium	**3.39**	---	0.228	mg/kg dry	10	12/16/20 18:16	EPA 6020B	
Chromium	**17.8**	---	1.14	mg/kg dry	10	12/16/20 18:16	EPA 6020B	
Mercury	**0.810**	---	0.0910	mg/kg dry	10	12/16/20 18:16	EPA 6020B	
Selenium	ND	---	1.14	mg/kg dry	10	12/16/20 18:16	EPA 6020B	
Silver	**0.433**	---	0.228	mg/kg dry	10	12/16/20 18:16	EPA 6020B	
B10 1-2 (A0L0287-11RE1)				**Matrix: Soil**				
Batch: 0120536								
Lead	**717**	---	1.14	mg/kg dry	50	12/17/20 18:58	EPA 6020B	
B10 2-2.5 (A0L0287-12)				**Matrix: Soil**				
Batch: 1012667								
Lead	**10.9**	---	0.261	mg/kg dry	10	01/08/21 14:54	EPA 6020B	
B13 8.5-9 (A0L0287-14)				**Matrix: Soil**				
Batch: 1012667								
Lead	**8.36**	---	0.241	mg/kg dry	10	01/08/21 14:59	EPA 6020B	
B15 7.5-8.5 (A0L0287-18)				**Matrix: Soil**				
Batch: 0120478								
Arsenic	**5.63**	---	1.27	mg/kg dry	10	12/16/20 17:13	EPA 6020B	
Barium	**172**	---	1.27	mg/kg dry	10	12/16/20 17:13	EPA 6020B	
Cadmium	ND	---	0.254	mg/kg dry	10	12/16/20 17:13	EPA 6020B	
Chromium	**20.5**	---	1.27	mg/kg dry	10	12/16/20 17:13	EPA 6020B	
Lead	**48.4**	---	0.254	mg/kg dry	10	12/16/20 17:13	EPA 6020B	
Mercury	ND	---	0.102	mg/kg dry	10	12/16/20 17:13	EPA 6020B	
Selenium	ND	---	1.27	mg/kg dry	10	12/16/20 17:13	EPA 6020B	
Silver	ND	---	0.254	mg/kg dry	10	12/16/20 17:13	EPA 6020B	
B16 5.5-6 (A0L0287-20)				**Matrix: Soil**				
Batch: 0120478								
Arsenic	**8.56**	---	1.23	mg/kg dry	10	12/16/20 17:18	EPA 6020B	

Apex Laboratories

The results in this report apply to the samples analyzed in accordance with the chain of custody document. This analytical report must be reproduced in its entirety.

Darrell Auvil, Project Manager

Apex Laboratories, LLC

6700 S.W. Sandburg Street
Tigard, OR 97223
503-718-2323
ORELAP ID: **OR100062**

Coles & Betts Environmental Consulting	Project: **281**	
5741 NE Flanders Street	Project Number: **281**	**Report ID:**
Portland, OR 97213	Project Manager: **Jill Betts**	**A0L0287 - 02 10 21 0942**

ANALYTICAL SAMPLE RESULTS

Total Metals by EPA 6020B (ICPMS)

Analyte	Sample Result	Detection Limit	Reporting Limit	Units	Dilution	Date Analyzed	Method Ref.	Notes
B16 5.5-6 (A0L0287-20)				**Matrix: Soil**				
Barium	**228**	---	1.23	mg/kg dry	10	12/16/20 17:18	EPA 6020B	
Cadmium	**0.464**	---	0.245	mg/kg dry	10	12/16/20 17:18	EPA 6020B	
Chromium	**25.0**	---	1.23	mg/kg dry	10	12/16/20 17:18	EPA 6020B	
Lead	**62.5**	---	0.245	mg/kg dry	10	12/16/20 17:18	EPA 6020B	
Mercury	ND	---	0.0980	mg/kg dry	10	12/16/20 17:18	EPA 6020B	
Selenium	ND	---	1.23	mg/kg dry	10	12/16/20 17:18	EPA 6020B	
Silver	ND	---	0.245	mg/kg dry	10	12/16/20 17:18	EPA 6020B	
B12 1-1.5 (A0L0287-23)				**Matrix: Soil**				
Batch: 0120759								
Arsenic	**3.97**	---	1.09	mg/kg dry	10	12/22/20 15:43	EPA 6020B	
Barium	**246**	---	1.09	mg/kg dry	10	12/22/20 15:43	EPA 6020B	
Cadmium	**0.887**	---	0.217	mg/kg dry	10	12/22/20 15:43	EPA 6020B	
Chromium	**18.7**	---	1.09	mg/kg dry	10	12/22/20 15:43	EPA 6020B	
Lead	**227**	---	0.217	mg/kg dry	10	12/22/20 15:43	EPA 6020B	
Mercury	**0.191**	---	0.0868	mg/kg dry	10	12/22/20 15:43	EPA 6020B	
Selenium	ND	---	1.09	mg/kg dry	10	12/22/20 15:43	EPA 6020B	
Silver	ND	---	0.217	mg/kg dry	10	12/22/20 15:43	EPA 6020B	
B17 5.5-7.5 (A0L0287-31)				**Matrix: Soil**				
Batch: 0120478								
Arsenic	**7.56**	---	1.20	mg/kg dry	10	12/16/20 17:23	EPA 6020B	
Barium	**315**	---	1.20	mg/kg dry	10	12/16/20 17:23	EPA 6020B	
Cadmium	**0.637**	---	0.241	mg/kg dry	10	12/16/20 17:23	EPA 6020B	
Chromium	**23.2**	---	1.20	mg/kg dry	10	12/16/20 17:23	EPA 6020B	
Lead	**308**	---	0.241	mg/kg dry	10	12/16/20 17:23	EPA 6020B	
Mercury	ND	---	0.0963	mg/kg dry	10	12/16/20 17:23	EPA 6020B	
Selenium	ND	---	1.20	mg/kg dry	10	12/16/20 17:23	EPA 6020B	
Silver	ND	---	0.241	mg/kg dry	10	12/16/20 17:23	EPA 6020B	
B17 11.5-12.5 (A0L0287-32)				**Matrix: Soil**				
Batch: 1012667								
Lead	**8.72**	---	0.257	mg/kg dry	10	01/08/21 15:04	EPA 6020B	

Apex Laboratories

The results in this report apply to the samples analyzed in accordance with the chain of custody document. This analytical report must be reproduced in its entirety.

Darrell Auvil, Project Manager

Apex Laboratories, LLC

6700 S.W. Sandburg Street
Tigard, OR 97223
503-718-2323
ORELAP ID: **OR100062**

Coles & Betts Environmental Consulting	Project: **281**	
5741 NE Flanders Street	Project Number: **281**	**Report ID:**
Portland, OR 97213	Project Manager: **Jill Betts**	**A0L0287 - 02 10 21 0942**

ANALYTICAL SAMPLE RESULTS

Total Metals by EPA 6020B (ICPMS)

Analyte	Sample Result	Detection Limit	Reporting Limit	Units	Dilution	Date Analyzed	Method Ref.	Notes
B19 6.5-7 (A0L0287-33)				**Matrix: Soil**				
Batch: 0120478								
Arsenic	**7.83**	---	1.30	mg/kg dry	10	12/16/20 17:28	EPA 6020B	
Barium	**228**	---	1.30	mg/kg dry	10	12/16/20 17:28	EPA 6020B	
Cadmium	**0.310**	---	0.259	mg/kg dry	10	12/16/20 17:28	EPA 6020B	
Chromium	**24.0**	---	1.30	mg/kg dry	10	12/16/20 17:28	EPA 6020B	
Lead	**102**	---	0.259	mg/kg dry	10	12/16/20 17:28	EPA 6020B	
Mercury	ND	---	0.104	mg/kg dry	10	12/16/20 17:28	EPA 6020B	
Selenium	ND	---	1.30	mg/kg dry	10	12/16/20 17:28	EPA 6020B	
Silver	ND	---	0.259	mg/kg dry	10	12/16/20 17:28	EPA 6020B	
B19 12-13 (A0L0287-34)				**Matrix: Soil**				
Batch: 1012667								
Lead	**9.29**	---	0.241	mg/kg dry	10	01/08/21 15:10	EPA 6020B	
C001 (A0L0287-42)				**Matrix: Soil**				
Batch: 0120759								
Arsenic	**13.8**	---	1.20	mg/kg dry	10	12/22/20 15:47	EPA 6020B	
Barium	**738**	---	1.20	mg/kg dry	10	12/22/20 15:47	EPA 6020B	
Cadmium	**0.871**	---	0.239	mg/kg dry	10	12/22/20 15:47	EPA 6020B	
Chromium	**21.0**	---	1.20	mg/kg dry	10	12/22/20 15:47	EPA 6020B	
Mercury	**0.175**	---	0.0957	mg/kg dry	10	12/22/20 15:47	EPA 6020B	
Selenium	ND	---	1.20	mg/kg dry	10	12/22/20 15:47	EPA 6020B	
Silver	ND	---	0.239	mg/kg dry	10	12/22/20 15:47	EPA 6020B	
C001 (A0L0287-42RE1)				**Matrix: Soil**				
Batch: 0120759								
Lead	**1720**	---	1.20	mg/kg dry	50	12/22/20 20:23	EPA 6020B	
C002 (A0L0287-43)				**Matrix: Soil**				
Batch: 0120759								
Arsenic	**25.7**	---	1.20	mg/kg dry	10	12/22/20 15:52	EPA 6020B	
Barium	**180**	---	1.20	mg/kg dry	10	12/22/20 15:52	EPA 6020B	
Cadmium	**0.284**	---	0.241	mg/kg dry	10	12/22/20 15:52	EPA 6020B	
Chromium	**18.3**	---	1.20	mg/kg dry	10	12/22/20 15:52	EPA 6020B	
Lead	**98.8**	---	0.241	mg/kg dry	10	12/22/20 15:52	EPA 6020B	

Apex Laboratories

The results in this report apply to the samples analyzed in accordance with the chain of custody document. This analytical report must be reproduced in its entirety.

Darrell Auvil, Project Manager

Apex Laboratories, LLC

6700 S.W. Sandburg Street
Tigard, OR 97223
503-718-2323
ORELAP ID: **OR100062**

Coles & Betts Environmental Consulting	Project: **281**	
5741 NE Flanders Street	Project Number: **281**	**Report ID:**
Portland, OR 97213	Project Manager: **Jill Betts**	**A0L0287 - 02 10 21 0942**

ANALYTICAL SAMPLE RESULTS

Total Metals by EPA 6020B (ICPMS)

Analyte	Sample Result	Detection Limit	Reporting Limit	Units	Dilution	Date Analyzed	Method Ref.	Notes
C002 (A0L0287-43)				**Matrix: Soil**				
Mercury	**0.119**	---	0.0962	mg/kg dry	10	12/22/20 15:52	EPA 6020B	
Selenium	ND	---	1.20	mg/kg dry	10	12/22/20 15:52	EPA 6020B	
Silver	ND	---	0.241	mg/kg dry	10	12/22/20 15:52	EPA 6020B	
C003 (A0L0287-44)				**Matrix: Soil**				
Batch: 0120759								
Arsenic	**6.37**	---	1.37	mg/kg dry	10	12/22/20 15:57	EPA 6020B	
Barium	**141**	---	1.37	mg/kg dry	10	12/22/20 15:57	EPA 6020B	**Q-42**
Cadmium	**0.542**	---	0.274	mg/kg dry	10	12/22/20 15:57	EPA 6020B	
Chromium	**16.1**	---	1.37	mg/kg dry	10	12/22/20 15:57	EPA 6020B	
Lead	**77.5**	---	0.274	mg/kg dry	10	12/22/20 15:57	EPA 6020B	**Q-42**
Mercury	ND	---	0.109	mg/kg dry	10	12/22/20 15:57	EPA 6020B	
Selenium	ND	---	1.37	mg/kg dry	10	12/22/20 15:57	EPA 6020B	
Silver	ND	---	0.274	mg/kg dry	10	12/22/20 15:57	EPA 6020B	
C004 (A0L0287-45)				**Matrix: Soil**				
Batch: 0120759								
Arsenic	**6.05**	---	1.22	mg/kg dry	10	12/22/20 16:23	EPA 6020B	
Barium	**613**	---	1.22	mg/kg dry	10	12/22/20 16:23	EPA 6020B	
Cadmium	**0.936**	---	0.243	mg/kg dry	10	12/22/20 16:23	EPA 6020B	
Chromium	**31.9**	---	1.22	mg/kg dry	10	12/22/20 16:23	EPA 6020B	
Lead	**355**	---	0.243	mg/kg dry	10	12/22/20 16:23	EPA 6020B	
Mercury	**0.292**	---	0.0972	mg/kg dry	10	12/22/20 16:23	EPA 6020B	
Selenium	ND	---	1.22	mg/kg dry	10	12/22/20 16:23	EPA 6020B	
Silver	**0.511**	---	0.243	mg/kg dry	10	12/22/20 16:23	EPA 6020B	
C005 (A0L0287-46)				**Matrix: Soil**				
Batch: 0120759								
Arsenic	**6.76**	---	1.20	mg/kg dry	10	12/22/20 16:28	EPA 6020B	
Barium	**231**	---	1.20	mg/kg dry	10	12/22/20 16:28	EPA 6020B	
Cadmium	**0.315**	---	0.241	mg/kg dry	10	12/22/20 16:28	EPA 6020B	
Chromium	**19.5**	---	1.20	mg/kg dry	10	12/22/20 16:28	EPA 6020B	
Lead	**60.4**	---	0.241	mg/kg dry	10	12/22/20 16:28	EPA 6020B	
Mercury	ND	---	0.0964	mg/kg dry	10	12/22/20 16:28	EPA 6020B	

Apex Laboratories

The results in this report apply to the samples analyzed in accordance with the chain of custody document. This analytical report must be reproduced in its entirety.

Darrell Auvil, Project Manager

Apex Laboratories, LLC

6700 S.W. Sandburg Street
Tigard, OR 97223
503-718-2323
ORELAP ID: **OR100062**

Coles & Betts Environmental Consulting	Project: **281**	
5741 NE Flanders Street	Project Number: **281**	**Report ID:**
Portland, OR 97213	Project Manager: **Jill Betts**	**A0L0287 - 02 10 21 0942**

ANALYTICAL SAMPLE RESULTS

Total Metals by EPA 6020B (ICPMS)

Analyte	Sample Result	Detection Limit	Reporting Limit	Units	Dilution	Date Analyzed	Method Ref.	Notes
C005 (A0L0287-46)				**Matrix: Soil**				
Selenium	ND	---	1.20	mg/kg dry	10	12/22/20 16:28	EPA 6020B	
Silver	ND	---	0.241	mg/kg dry	10	12/22/20 16:28	EPA 6020B	
C006 (A0L0287-47)				**Matrix: Soil**				
Batch: 0120759								
Arsenic	**7.30**	---	1.31	mg/kg dry	10	12/22/20 16:33	EPA 6020B	
Barium	**232**	---	1.31	mg/kg dry	10	12/22/20 16:33	EPA 6020B	
Cadmium	**0.577**	---	0.261	mg/kg dry	10	12/22/20 16:33	EPA 6020B	
Chromium	**21.4**	---	1.31	mg/kg dry	10	12/22/20 16:33	EPA 6020B	
Lead	**116**	---	0.261	mg/kg dry	10	12/22/20 16:33	EPA 6020B	
Mercury	**1.38**	---	0.104	mg/kg dry	10	12/22/20 16:33	EPA 6020B	
Selenium	ND	---	1.31	mg/kg dry	10	12/22/20 16:33	EPA 6020B	
Silver	ND	---	0.261	mg/kg dry	10	12/22/20 16:33	EPA 6020B	

Apex Laboratories

The results in this report apply to the samples analyzed in accordance with the chain of custody document. This analytical report must be reproduced in its entirety.

Darrell Auvil, Project Manager

Apex Laboratories, LLC

6700 S.W. Sandburg Street
Tigard, OR 97223
503-718-2323
ORELAP ID: **OR100062**

Coles & Betts Environmental Consulting	Project: **281**	
5741 NE Flanders Street	Project Number: **281**	**Report ID:**
Portland, OR 97213	Project Manager: **Jill Betts**	**A0L0287 - 02 10 21 0942**

ANALYTICAL SAMPLE RESULTS

TCLP Metals by EPA 6020B (ICPMS)

Analyte	Sample Result	Detection Limit	Reporting Limit	Units	Dilution	Date Analyzed	Method Ref.	Notes
B10 1-2 (A0L0287-11)				**Matrix: Soil**				
Batch: 1012692								
Lead	**0.146**	---	0.0500	mg/L	10	01/08/21 20:15	1311/6020B	
B12 1-1.5 (A0L0287-23)				**Matrix: Soil**				
Batch: 1012692								
Lead	**0.0668**	---	0.0500	mg/L	10	01/08/21 20:20	1311/6020B	
B17 5.5-7.5 (A0L0287-31)				**Matrix: Soil**				
Batch: 1012692								
Lead	ND	---	0.0500	mg/L	10	01/08/21 20:25	1311/6020B	
B19 6.5-7 (A0L0287-33)				**Matrix: Soil**				
Batch: 1012692								
Lead	ND	---	0.0500	mg/L	10	01/08/21 20:31	1311/6020B	
C001 (A0L0287-42)				**Matrix: Soil**				
Batch: 1012692								
Lead	**0.994**	---	0.0500	mg/L	10	01/08/21 20:36	1311/6020B	
C004 (A0L0287-45)				**Matrix: Soil**				
Batch: 1012692								
Lead	ND	---	0.0500	mg/L	10	01/08/21 20:41	1311/6020B	
C006 (A0L0287-47)				**Matrix: Soil**				
Batch: 1012692								
Lead	ND	---	0.0500	mg/L	10	01/08/21 20:57	1311/6020B	

Apex Laboratories

The results in this report apply to the samples analyzed in accordance with the chain of custody document. This analytical report must be reproduced in its entirety.

Darrell Auvil, Project Manager

Apex Laboratories, LLC

6700 S.W. Sandburg Street
Tigard, OR 97223
503-718-2323
ORELAP ID: **OR100062**

Coles & Betts Environmental Consulting	Project: **281**	
5741 NE Flanders Street	Project Number: **281**	**Report ID:**
Portland, OR 97213	Project Manager: **Jill Betts**	**A0L0287 - 02 10 21 0942**

ANALYTICAL SAMPLE RESULTS

Percent Dry Weight

Analyte	Sample Result	Detection Limit	Reporting Limit	Units	Dilution	Date Analyzed	Method Ref.	Notes
B1 3-3.5 (A0L0287-01)				**Matrix: Soil**		**Batch: 0120369**		
% Solids	**78.6**	---	1.00	%	1	12/11/20 07:24	EPA 8000D	
B4 2-2.3 (A0L0287-03)				**Matrix: Soil**		**Batch: 0120369**		
% Solids	**78.5**	---	1.00	%	1	12/11/20 07:24	EPA 8000D	
B4 5-5.5 (A0L0287-04)				**Matrix: Soil**		**Batch: 0120369**		
% Solids	**75.8**	---	1.00	%	1	12/11/20 07:24	EPA 8000D	
B5 0.5-1 (A0L0287-05)				**Matrix: Soil**		**Batch: 0120369**		
% Solids	**77.8**	---	1.00	%	1	12/11/20 07:24	EPA 8000D	
B6 0.5-1 (A0L0287-07)				**Matrix: Soil**		**Batch: 0120369**		
% Solids	**53.2**	---	1.00	%	1	12/11/20 07:24	EPA 8000D	
B9 0.5-1 (A0L0287-09)				**Matrix: Soil**		**Batch: 0120369**		
% Solids	**76.5**	---	1.00	%	1	12/11/20 07:24	EPA 8000D	
B10 1-2 (A0L0287-11)				**Matrix: Soil**		**Batch: 0120369**		
% Solids	**90.2**	---	1.00	%	1	12/11/20 07:24	EPA 8000D	
B10 2-2.5 (A0L0287-12)				**Matrix: Soil**		**Batch: 0120369**		
% Solids	**81.0**	---	1.00	%	1	12/11/20 07:24	EPA 8000D	
B13 1-2 (A0L0287-13)				**Matrix: Soil**		**Batch: 0120369**		
% Solids	**82.8**	---	1.00	%	1	12/11/20 07:24	EPA 8000D	
B13 8.5-9 (A0L0287-14)				**Matrix: Soil**		**Batch: 0120848**		
% Solids	**88.5**	---	1.00	%	1	12/28/20 07:34	EPA 8000D	
B14 0.5-1 (A0L0287-15)				**Matrix: Soil**		**Batch: 0120369**		
% Solids	**83.5**	---	1.00	%	1	12/11/20 07:24	EPA 8000D	
B15 0.5-1 (A0L0287-17)				**Matrix: Soil**		**Batch: 0120369**		
% Solids	**81.9**	---	1.00	%	1	12/11/20 07:24	EPA 8000D	
B15 7.5-8.5 (A0L0287-18)				**Matrix: Soil**		**Batch: 0120472**		

Apex Laboratories

The results in this report apply to the samples analyzed in accordance with the chain of custody document. This analytical report must be reproduced in its entirety.

Darrell Auvil, Project Manager

Apex Laboratories, LLC

6700 S.W. Sandburg Street
Tigard, OR 97223
503-718-2323
ORELAP ID: **OR100062**

Coles & Betts Environmental Consulting	Project: **281**	
5741 NE Flanders Street	Project Number: **281**	**Report ID:**
Portland, OR 97213	Project Manager: **Jill Betts**	**A0L0287 - 02 10 21 0942**

ANALYTICAL SAMPLE RESULTS

Percent Dry Weight

Analyte	Sample Result	Detection Limit	Reporting Limit	Units	Dilution	Date Analyzed	Method Ref.	Notes
B15 7.5-8.5 (A0L0287-18)				**Matrix: Soil**		**Batch: 0120472**		
% Solids	**84.9**	---	1.00	%	1	12/15/20 08:35	EPA 8000D	
B15 9-9.5 (A0L0287-19)				**Matrix: Soil**		**Batch: 0120892**		
% Solids	**81.0**	---	1.00	%	1	12/29/20 08:57	EPA 8000D	
B16 5.5-6 (A0L0287-20)				**Matrix: Soil**		**Batch: 0120369**		
% Solids	**82.1**	---	1.00	%	1	12/11/20 07:24	EPA 8000D	
B16 10.5-11 (A0L0287-21)				**Matrix: Soil**		**Batch: 0120848**		
% Solids	**86.5**	---	1.00	%	1	12/28/20 07:34	EPA 8000D	
B12 1-1.5 (A0L0287-23)				**Matrix: Soil**		**Batch: 0120688**		
% Solids	**89.5**	---	1.00	%	1	12/21/20 07:31	EPA 8000D	
B8 1-1.5 (A0L0287-24)				**Matrix: Soil**		**Batch: 0120369**		
% Solids	**81.1**	---	1.00	%	1	12/11/20 07:24	EPA 8000D	
B2 0.5-1 (A0L0287-25)				**Matrix: Soil**		**Batch: 0120369**		
% Solids	**81.5**	---	1.00	%	1	12/11/20 07:24	EPA 8000D	
B18 5.5-6.5 (A0L0287-29)				**Matrix: Soil**		**Batch: 0120892**		
% Solids	**76.9**	---	1.00	%	1	12/29/20 08:57	EPA 8000D	
B17 0.5-1.5 (A0L0287-30)				**Matrix: Soil**		**Batch: 0120369**		
% Solids	**80.9**	---	1.00	%	1	12/11/20 07:24	EPA 8000D	
B17 5.5-7.5 (A0L0287-31)				**Matrix: Soil**		**Batch: 0120472**		
% Solids	**82.1**	---	1.00	%	1	12/15/20 08:35	EPA 8000D	
B17 11.5-12.5 (A0L0287-32)				**Matrix: Soil**		**Batch: 1020269**		
% Solids	**84.5**	---	1.00	%	1	02/09/21 07:54	EPA 8000D	
B19 6.5-7 (A0L0287-33)				**Matrix: Soil**		**Batch: 0120472**		
% Solids	**79.6**	---	1.00	%	1	12/15/20 08:35	EPA 8000D	
B19 12-13 (A0L0287-34)				**Matrix: Soil**		**Batch: 1020269**		

Apex Laboratories

The results in this report apply to the samples analyzed in accordance with the chain of custody document. This analytical report must be reproduced in its entirety.

Darrell Auvil, Project Manager

Apex Laboratories, LLC

6700 S.W. Sandburg Street
Tigard, OR 97223
503-718-2323
ORELAP ID: **OR100062**

Coles & Betts Environmental Consulting	Project: **281**	
5741 NE Flanders Street	Project Number: **281**	**Report ID:**
Portland, OR 97213	Project Manager: **Jill Betts**	**A0L0287 - 02 10 21 0942**

ANALYTICAL SAMPLE RESULTS

Percent Dry Weight

Analyte	Sample Result	Detection Limit	Reporting Limit	Units	Dilution	Date Analyzed	Method Ref.	Notes
B19 12-13 (A0L0287-34)				**Matrix: Soil**		**Batch: 1020269**		
% Solids	**83.8**	---	1.00	%	1	02/09/21 07:54	EPA 8000D	
B20 0.7-1.5 (A0L0287-35)				**Matrix: Soil**		**Batch: 0120369**		
% Solids	**79.2**	---	1.00	%	1	12/11/20 07:24	EPA 8000D	
C001 (A0L0287-42)				**Matrix: Soil**		**Batch: 0120537**		
% Solids	**85.7**	---	1.00	%	1	12/16/20 07:39	EPA 8000D	
C002 (A0L0287-43)				**Matrix: Soil**		**Batch: 0120537**		
% Solids	**81.5**	---	1.00	%	1	12/16/20 07:39	EPA 8000D	
C003 (A0L0287-44)				**Matrix: Soil**		**Batch: 0120537**		
% Solids	**78.6**	---	1.00	%	1	12/16/20 07:39	EPA 8000D	
C004 (A0L0287-45)				**Matrix: Soil**		**Batch: 0120537**		
% Solids	**85.3**	---	1.00	%	1	12/16/20 07:39	EPA 8000D	
C005 (A0L0287-46)				**Matrix: Soil**		**Batch: 0120537**		
% Solids	**80.9**	---	1.00	%	1	12/16/20 07:39	EPA 8000D	
C006 (A0L0287-47)				**Matrix: Soil**		**Batch: 0120537**		
% Solids	**81.7**	---	1.00	%	1	12/16/20 07:39	EPA 8000D	

Apex Laboratories

The results in this report apply to the samples analyzed in accordance with the chain of custody document. This analytical report must be reproduced in its entirety.

Darrell Auvil, Project Manager

Apex Laboratories, LLC

6700 S.W. Sandburg Street
Tigard, OR 97223
503-718-2323
ORELAP ID: **OR100062**

Coles & Betts Environmental Consulting	Project: **281**	
5741 NE Flanders Street	Project Number: **281**	**Report ID:**
Portland, OR 97213	Project Manager: **Jill Betts**	**A0L0287 - 02 10 21 0942**

ANALYTICAL SAMPLE RESULTS

TCLP Extraction by EPA 1311

Analyte	Sample Result	Detection Limit	Reporting Limit	Units	Dilution	Date Analyzed	Method Ref.	Notes
B10 1-2 (A0L0287-11)				**Matrix: Soil**		**Batch: 1012586**		
TCLP Extraction	PREP	---		N/A	1	01/07/21 15:15	EPA 1311	
B12 1-1.5 (A0L0287-23)				**Matrix: Soil**		**Batch: 1012586**		
TCLP Extraction	PREP	---		N/A	1	01/07/21 15:15	EPA 1311	
B17 5.5-7.5 (A0L0287-31)				**Matrix: Soil**		**Batch: 1012586**		
TCLP Extraction	PREP	---		N/A	1	01/07/21 15:15	EPA 1311	
B19 6.5-7 (A0L0287-33)				**Matrix: Soil**		**Batch: 1012586**		
TCLP Extraction	PREP	---		N/A	1	01/07/21 15:15	EPA 1311	
C001 (A0L0287-42)				**Matrix: Soil**		**Batch: 1012586**		
TCLP Extraction	PREP	---		N/A	1	01/07/21 15:15	EPA 1311	
C004 (A0L0287-45)				**Matrix: Soil**		**Batch: 1012586**		
TCLP Extraction	PREP	---		N/A	1	01/07/21 15:15	EPA 1311	
C006 (A0L0287-47)				**Matrix: Soil**		**Batch: 1012586**		
TCLP Extraction	PREP	---		N/A	1	01/07/21 15:15	EPA 1311	

Apex Laboratories

The results in this report apply to the samples analyzed in accordance with the chain of custody document. This analytical report must be reproduced in its entirety.

Darrell Auvil, Project Manager

Apex Laboratories, LLC

6700 S.W. Sandburg Street
Tigard, OR 97223
503-718-2323
ORELAP ID: **OR100062**

Coles & Betts Environmental Consulting	Project: **281**	
5741 NE Flanders Street	Project Number: **281**	**Report ID:**
Portland, OR 97213	Project Manager: **Jill Betts**	**A0L0287 - 02 10 21 0942**

QUALITY CONTROL (QC) SAMPLE RESULTS

Diesel and/or Oil Hydrocarbons by NWTPH-Dx

Analyte	Result	Detection Limit	Reporting Limit	Units	Dilution	Spike Amount	Source Result	% REC	% REC Limits	RPD	RPD Limit	Notes
Batch 0120451 - EPA 3546 (Fuels)							**Soil**					
Blank (0120451-BLK1)			Prepared: 12/11/20 16:17		Analyzed: 12/11/20 21:46							
NWTPH-Dx												
Diesel	ND	---	18.2	mg/kg wet	1	---	---	---	---	---	---	
Oil	ND	---	36.4	mg/kg wet	1	---	---	---	---	---	---	
Surr: o-Terphenyl (Surr)		*Recovery: 94 %*		*Limits: 50-150 %*			*Dilution: 1x*					
LCS (0120451-BS1)			Prepared: 12/11/20 16:17		Analyzed: 12/11/20 22:06							
NWTPH-Dx												
Diesel	106	---	20.0	mg/kg wet	1	125	---	84	73-115%	---	---	
Surr: o-Terphenyl (Surr)		*Recovery: 96 %*		*Limits: 50-150 %*			*Dilution: 1x*					
Duplicate (0120451-DUP1)			Prepared: 12/11/20 16:17		Analyzed: 12/11/20 22:46							
QC Source Sample: B16 5.5-6 (A0L0287-20)												
NWTPH-Dx												
Diesel	ND	---	23.2	mg/kg dry	1	---	ND	---	---	---	30%	
Oil	ND	---	46.5	mg/kg dry	1	---	46.9	---	---	***	30%	
Surr: o-Terphenyl (Surr)		*Recovery: 89 %*		*Limits: 50-150 %*			*Dilution: 1x*					
Duplicate (0120451-DUP2)			Prepared: 12/11/20 16:17		Analyzed: 12/11/20 22:50							
QC Source Sample: Non-SDG (A0L0383-02)												
Diesel	ND	---	21.2	mg/kg dry	1	---	ND	---	---	---	30%	
Oil	**102**	---	42.4	mg/kg dry	1	---	104	---	---	1	30%	F-03
Surr: o-Terphenyl (Surr)		*Recovery: 87 %*		*Limits: 50-150 %*			*Dilution: 1x*					
Batch 0120557 - EPA 3546 (Fuels)							**Soil**					
Blank (0120557-BLK1)			Prepared: 12/15/20 12:42		Analyzed: 12/16/20 01:02							
NWTPH-Dx												
Diesel	ND	---	18.2	mg/kg wet	1	---	---	---	---	---	---	
Oil	ND	---	36.4	mg/kg wet	1	---	---	---	---	---	---	
Mineral Oil	ND	---	36.4	mg/kg wet	1	---	---	---	---	---	---	
Surr: o-Terphenyl (Surr)		*Recovery: 99 %*		*Limits: 50-150 %*			*Dilution: 1x*					
LCS (0120557-BS1)			Prepared: 12/15/20 12:42		Analyzed: 12/16/20 01:22							

Apex Laboratories

The results in this report apply to the samples analyzed in accordance with the chain of custody document. This analytical report must be reproduced in its entirety.

Darrell Auvil, Project Manager

Apex Laboratories, LLC

6700 S.W. Sandburg Street
Tigard, OR 97223
503-718-2323
ORELAP ID: **OR100062**

Coles & Betts Environmental Consulting	Project: **281**	
5741 NE Flanders Street	Project Number: **281**	**Report ID:**
Portland, OR 97213	Project Manager: **Jill Betts**	**A0L0287 - 02 10 21 0942**

QUALITY CONTROL (QC) SAMPLE RESULTS

Diesel and/or Oil Hydrocarbons by NWTPH-Dx

Analyte	Result	Detection Limit	Reporting Limit	Units	Dilution	Spike Amount	Source Result	% REC	% REC Limits	RPD	RPD Limit	Notes
Batch 0120557 - EPA 3546 (Fuels)							**Soil**					
LCS (0120557-BS1)			Prepared: 12/15/20 12:42		Analyzed: 12/16/20 01:22							
NWTPH-Dx												
Diesel	114	---	20.0	mg/kg wet	1	125	---	91	73-115%	---	---	
Surr: o-Terphenyl (Surr)		*Recovery: 100 %*		*Limits: 50-150 %*			*Dilution: 1x*					
Duplicate (0120557-DUP1)			Prepared: 12/15/20 12:42		Analyzed: 12/16/20 03:03							
QC Source Sample: Non-SDG (A0L0333-02)												
Diesel	ND	---	20.0	mg/kg dry	1	---	ND	---	---	---	30%	
Oil	ND	---	40.0	mg/kg dry	1	---	ND	---	---	---	30%	
Mineral Oil	**62.4**	---	40.0	mg/kg dry	1	---	62.6	---	---	0.2	30%	
Surr: o-Terphenyl (Surr)		*Recovery: 81 %*		*Limits: 50-150 %*			*Dilution: 1x*					
Duplicate (0120557-DUP2)			Prepared: 12/15/20 12:42		Analyzed: 12/16/20 08:42							
QC Source Sample: Non-SDG (A0L0391-01)												
Diesel	ND	---	25.0	mg/kg dry	1	---	ND	---	---	---	30%	
Oil	ND	---	50.0	mg/kg dry	1	---	ND	---	---	---	30%	
Mineral Oil	ND	---	45.2	mg/kg dry	1	---	ND	---	---	---	30%	
Surr: o-Terphenyl (Surr)		*Recovery: 99 %*		*Limits: 50-150 %*			*Dilution: 1x*					

Apex Laboratories

The results in this report apply to the samples analyzed in accordance with the chain of custody document. This analytical report must be reproduced in its entirety.

Darrell Auvil, Project Manager

Apex Laboratories, LLC

6700 S.W. Sandburg Street
Tigard, OR 97223
503-718-2323
ORELAP ID: **OR100062**

Coles & Betts Environmental Consulting	Project: **281**	
5741 NE Flanders Street	Project Number: **281**	**Report ID:**
Portland, OR 97213	Project Manager: **Jill Betts**	**A0L0287 - 02 10 21 0942**

QUALITY CONTROL (QC) SAMPLE RESULTS

Diesel and/or Oil Hydrocarbons by NWTPH-Dx

Analyte	Result	Detection Limit	Reporting Limit	Units	Dilution	Spike Amount	Source Result	% REC	% REC Limits	RPD	RPD Limit	Notes
Batch 0120601 - EPA 3546 (Fuels)							**Soil**					
Blank (0120601-BLK1)			Prepared: 12/16/20 11:09		Analyzed: 12/16/20 21:34							
NWTPH-Dx												
Diesel	ND	---	25.0	mg/kg wet	1	---	---	---	---	---	---	
Oil	ND	---	50.0	mg/kg wet	1	---	---	---	---	---	---	
Surr: o-Terphenyl (Surr)			*Recovery: 87 %*	*Limits: 50-150 %*			*Dilution: 1x*					
LCS (0120601-BS1)			Prepared: 12/16/20 11:09		Analyzed: 12/16/20 21:55							
NWTPH-Dx												
Diesel	102	---	20.0	mg/kg wet	1	125	---	82	73-115%	---	---	
Surr: o-Terphenyl (Surr)			*Recovery: 85 %*	*Limits: 50-150 %*			*Dilution: 1x*					
Duplicate (0120601-DUP2)			Prepared: 12/16/20 11:09		Analyzed: 12/16/20 23:35							
QC Source Sample: Non-SDG (A0L0407-11)												
Diesel	ND	---	25.0	mg/kg dry	1	---	ND	---	---	---	30%	
Oil	**112**	---	50.0	mg/kg dry	1	---	88.9	---	---	23	30%	F-03
Surr: o-Terphenyl (Surr)			*Recovery: 83 %*	*Limits: 50-150 %*			*Dilution: 1x*					
Duplicate (0120601-DUP3)			Prepared: 12/16/20 11:09		Analyzed: 12/17/20 12:20							
QC Source Sample: Non-SDG (A0L0263-01RE1)												
Diesel	ND	---	19.9	mg/kg dry	1	---	ND	---	---	---	30%	
Oil	**162**	---	39.8	mg/kg dry	1	---	162	---	---	0.02	30%	
Surr: o-Terphenyl (Surr)			*Recovery: 83 %*	*Limits: 50-150 %*			*Dilution: 1x*					

Apex Laboratories

The results in this report apply to the samples analyzed in accordance with the chain of custody document. This analytical report must be reproduced in its entirety.

Darrell Auvil, Project Manager

Apex Laboratories, LLC

6700 S.W. Sandburg Street
Tigard, OR 97223
503-718-2323
ORELAP ID: **OR100062**

Coles & Betts Environmental Consulting	Project: **281**	
5741 NE Flanders Street	Project Number: **281**	**Report ID:**
Portland, OR 97213	Project Manager: **Jill Betts**	**A0L0287 - 02 10 21 0942**

QUALITY CONTROL (QC) SAMPLE RESULTS

Diesel and/or Oil Hydrocarbons by NWTPH-Dx

Analyte	Result	Detection Limit	Reporting Limit	Units	Dilution	Spike Amount	Source Result	% REC	% REC Limits	RPD	RPD Limit	Notes
Batch 0120773 - EPA 3546 (Fuels)							**Soil**					
Blank (0120773-BLK1)			Prepared: 12/21/20 13:12		Analyzed: 12/21/20 22:01							
NWTPH-Dx												
Diesel	ND	---	25.0	mg/kg wet	1	---	---	---	---	---	---	
Oil	ND	---	50.0	mg/kg wet	1	---	---	---	---	---	---	
Surr: o-Terphenyl (Surr)			*Recovery: 88 %*	*Limits: 50-150 %*			*Dilution: 1x*					
LCS (0120773-BS1)			Prepared: 12/21/20 13:12		Analyzed: 12/21/20 22:21							
NWTPH-Dx												
Diesel	104	---	20.0	mg/kg wet	1	125	---	83	73-115%	---	---	
Surr: o-Terphenyl (Surr)			*Recovery: 90 %*	*Limits: 50-150 %*			*Dilution: 1x*					
Duplicate (0120773-DUP1)			Prepared: 12/21/20 13:12		Analyzed: 12/21/20 23:02							
QC Source Sample: B13 8.5-9 (A0L0287-14)												
NWTPH-Dx												
Diesel	ND	---	25.0	mg/kg dry	1	---	ND	---	---	---	30%	
Oil	ND	---	50.0	mg/kg dry	1	---	ND	---	---	---	30%	
Surr: o-Terphenyl (Surr)			*Recovery: 66 %*	*Limits: 50-150 %*			*Dilution: 1x*					
Duplicate (0120773-DUP2)			Prepared: 12/21/20 13:13		Analyzed: 12/22/20 00:45							
QC Source Sample: Non-SDG (A0L0763-05)												
Diesel	ND	---	24.4	mg/kg dry	1	---	ND	---	---	---	30%	
Oil	ND	---	48.8	mg/kg dry	1	---	ND	---	---	---	30%	
Surr: o-Terphenyl (Surr)			*Recovery: 84 %*	*Limits: 50-150 %*			*Dilution: 1x*					

Apex Laboratories

The results in this report apply to the samples analyzed in accordance with the chain of custody document. This analytical report must be reproduced in its entirety.

Darrell Auvil, Project Manager

Apex Laboratories, LLC

6700 S.W. Sandburg Street
Tigard, OR 97223
503-718-2323
ORELAP ID: **OR100062**

Coles & Betts Environmental Consulting	Project: **281**	
5741 NE Flanders Street	Project Number: **281**	**Report ID:**
Portland, OR 97213	Project Manager: **Jill Betts**	**A0L0287 - 02 10 21 0942**

QUALITY CONTROL (QC) SAMPLE RESULTS

Gasoline Range Hydrocarbons (Benzene through Naphthalene) by NWTPH-Gx

Analyte	Result	Detection Limit	Reporting Limit	Units	Dilution	Spike Amount	Source Result	% REC	% REC Limits	RPD	RPD Limit	Notes
Batch 0120412 - EPA 5035A							**Soil**					
Blank (0120412-BLK1)			Prepared: 12/10/20 09:00		Analyzed: 12/10/20 19:34							
NWTPH-Gx (MS)												
Gasoline Range Organics	ND	---	3.33	mg/kg wet	50	---	---	---	---	---	---	
Surr: 4-Bromofluorobenzene (Sur)		*Recovery:*	*102 %*	*Limits:*	*50-150 %*		*Dilution:*	*1x*				
1,4-Difluorobenzene (Sur)			*106 %*		*50-150 %*			*"*				
LCS (0120412-BS2)			Prepared: 12/10/20 09:00		Analyzed: 12/10/20 19:07							
NWTPH-Gx (MS)												
Gasoline Range Organics	24.5	---	5.00	mg/kg wet	50	25.0	---	98	80-120%	---	---	
Surr: 4-Bromofluorobenzene (Sur)		*Recovery:*	*103 %*	*Limits:*	*50-150 %*		*Dilution:*	*1x*				
1,4-Difluorobenzene (Sur)			*107 %*		*50-150 %*			*"*				
Duplicate (0120412-DUP1)			Prepared: 12/08/20 17:58		Analyzed: 12/10/20 23:38							**V-15**
QC Source Sample: Non-SDG (A0L0266-01)												
Gasoline Range Organics	**33.1**	---	7.51	mg/kg dry	50	---	29.6	---	---	11	30%	
Surr: 4-Bromofluorobenzene (Sur)		*Recovery:*	*114 %*	*Limits:*	*50-150 %*		*Dilution:*	*1x*				
1,4-Difluorobenzene (Sur)			*105 %*		*50-150 %*			*"*				
Duplicate (0120412-DUP2)			Prepared: 12/07/20 09:20		Analyzed: 12/11/20 00:33							
QC Source Sample: B1 3-3.5 (A0L0287-01)												
NWTPH-Gx (MS)												
Gasoline Range Organics	ND	---	6.29	mg/kg dry	50	---	ND	---	---	---	30%	
Surr: 4-Bromofluorobenzene (Sur)		*Recovery:*	*108 %*	*Limits:*	*50-150 %*		*Dilution:*	*1x*				
1,4-Difluorobenzene (Sur)			*106 %*		*50-150 %*			*"*				

Apex Laboratories

The results in this report apply to the samples analyzed in accordance with the chain of custody document. This analytical report must be reproduced in its entirety.

Darrell Auvil, Project Manager

Apex Laboratories, LLC

6700 S.W. Sandburg Street
Tigard, OR 97223
503-718-2323
ORELAP ID: **OR100062**

Coles & Betts Environmental Consulting	Project: **281**	
5741 NE Flanders Street	Project Number: **281**	**Report ID:**
Portland, OR 97213	Project Manager: **Jill Betts**	**A0L0287 - 02 10 21 0942**

QUALITY CONTROL (QC) SAMPLE RESULTS

Gasoline Range Hydrocarbons (Benzene through Naphthalene) by NWTPH-Gx

Analyte	Result	Detection Limit	Reporting Limit	Units	Dilution	Spike Amount	Source Result	% REC	% REC Limits	RPD	RPD Limit	Notes
Batch 0120428 - EPA 5035A							**Soil**					
Blank (0120428-BLK1)			Prepared: 12/11/20 09:00		Analyzed: 12/11/20 11:19							
NWTPH-Gx (MS)												
Gasoline Range Organics	ND	---	3.33	mg/kg wet	50	---	---	---	---	---	---	
Surr: 4-Bromofluorobenzene (Sur)		*Recovery:*	*102 %*	*Limits:*	*50-150 %*		*Dilution:*	*1x*				
1,4-Difluorobenzene (Sur)			*103 %*		*50-150 %*			*"*				
LCS (0120428-BS2)			Prepared: 12/11/20 09:00		Analyzed: 12/11/20 10:52							
NWTPH-Gx (MS)												
Gasoline Range Organics	25.1	---	5.00	mg/kg wet	50	25.0	---	100	80-120%	---	---	
Surr: 4-Bromofluorobenzene (Sur)		*Recovery:*	*99 %*	*Limits:*	*50-150 %*		*Dilution:*	*1x*				
1,4-Difluorobenzene (Sur)			*106 %*		*50-150 %*			*"*				
Duplicate (0120428-DUP1)			Prepared: 12/07/20 10:30		Analyzed: 12/11/20 20:50							
QC Source Sample: B6 0.5-1 (A0L0287-07)												
NWTPH-Gx (MS)												
Gasoline Range Organics	ND	---	10.7	mg/kg dry	50	---	ND	---	---	---	30%	
Surr: 4-Bromofluorobenzene (Sur)		*Recovery:*	*104 %*	*Limits:*	*50-150 %*		*Dilution:*	*1x*				
1,4-Difluorobenzene (Sur)			*104 %*		*50-150 %*			*"*				
Duplicate (0120428-DUP2)			Prepared: 12/07/20 11:20		Analyzed: 12/11/20 21:44							
QC Source Sample: B13 1-2 (A0L0287-13)												
NWTPH-Gx (MS)												
Gasoline Range Organics	ND	---	5.64	mg/kg dry	50	---	ND	---	---	---	30%	
Surr: 4-Bromofluorobenzene (Sur)		*Recovery:*	*104 %*	*Limits:*	*50-150 %*		*Dilution:*	*1x*				
1,4-Difluorobenzene (Sur)			*103 %*		*50-150 %*			*"*				

Apex Laboratories

The results in this report apply to the samples analyzed in accordance with the chain of custody document. This analytical report must be reproduced in its entirety.

Darrell Auvil, Project Manager

Apex Laboratories, LLC

6700 S.W. Sandburg Street
Tigard, OR 97223
503-718-2323
ORELAP ID: **OR100062**

Coles & Betts Environmental Consulting	Project: **281**	
5741 NE Flanders Street	Project Number: **281**	**Report ID:**
Portland, OR 97213	Project Manager: **Jill Betts**	**A0L0287 - 02 10 21 0942**

QUALITY CONTROL (QC) SAMPLE RESULTS

Gasoline Range Hydrocarbons (Benzene through Naphthalene) by NWTPH-Gx

Analyte	Result	Detection Limit	Reporting Limit	Units	Dilution	Spike Amount	Source Result	% REC	% REC Limits	RPD	RPD Limit	Notes
Batch 0120456 - EPA 5035A							**Soil**					
Blank (0120456-BLK1)			Prepared: 12/11/20 09:00		Analyzed: 12/12/20 00:54							
NWTPH-Gx (MS)												
Gasoline Range Organics	ND	---	3.33	mg/kg wet	50	---	---	---	---	---	---	B-02
Surr: 4-Bromofluorobenzene (Sur)		*Recovery:*	*102 %*	*Limits:*	*50-150 %*		*Dilution:*	*1x*				
1,4-Difluorobenzene (Sur)			*103 %*		*50-150 %*			*"*				
LCS (0120456-BS2)			Prepared: 12/11/20 09:00		Analyzed: 12/12/20 00:27							
NWTPH-Gx (MS)												
Gasoline Range Organics	24.0	---	5.00	mg/kg wet	50	25.0	---	96	80-120%	---	---	
Surr: 4-Bromofluorobenzene (Sur)		*Recovery:*	*100 %*	*Limits:*	*50-150 %*		*Dilution:*	*1x*				
1,4-Difluorobenzene (Sur)			*105 %*		*50-150 %*			*"*				
Duplicate (0120456-DUP1)			Prepared: 12/07/20 13:35		Analyzed: 12/12/20 03:37							
QC Source Sample: B15 0.5-1 (A0L0287-17)												
NWTPH-Gx (MS)												
Gasoline Range Organics	ND	---	6.61	mg/kg dry	50	---	ND	---	---	---	30%	
Surr: 4-Bromofluorobenzene (Sur)		*Recovery:*	*102 %*	*Limits:*	*50-150 %*		*Dilution:*	*1x*				
1,4-Difluorobenzene (Sur)			*103 %*		*50-150 %*			*"*				
Duplicate (0120456-DUP2)			Prepared: 12/08/20 09:50		Analyzed: 12/12/20 04:32							
QC Source Sample: B17 0.5-1.5 (A0L0287-30)												
NWTPH-Gx (MS)												
Gasoline Range Organics	ND	---	6.02	mg/kg dry	50	---	ND	---	---	---	30%	
Surr: 4-Bromofluorobenzene (Sur)		*Recovery:*	*102 %*	*Limits:*	*50-150 %*		*Dilution:*	*1x*				
1,4-Difluorobenzene (Sur)			*103 %*		*50-150 %*			*"*				

Apex Laboratories

The results in this report apply to the samples analyzed in accordance with the chain of custody document. This analytical report must be reproduced in its entirety.

Darrell Auvil, Project Manager

Apex Laboratories, LLC

6700 S.W. Sandburg Street
Tigard, OR 97223
503-718-2323
ORELAP ID: **OR100062**

Coles & Betts Environmental Consulting	Project: **281**	
5741 NE Flanders Street	Project Number: **281**	**Report ID:**
Portland, OR 97213	Project Manager: **Jill Betts**	**A0L0287 - 02 10 21 0942**

QUALITY CONTROL (QC) SAMPLE RESULTS

Gasoline Range Hydrocarbons (Benzene through Naphthalene) by NWTPH-Gx

Analyte	Result	Detection Limit	Reporting Limit	Units	Dilution	Spike Amount	Source Result	% REC	% REC Limits	RPD	RPD Limit	Notes
Batch 0120647 - EPA 5035A							**Soil**					
Blank (0120647-BLK1)			Prepared: 12/17/20 09:00		Analyzed: 12/17/20 12:36							
NWTPH-Gx (MS)												
Gasoline Range Organics	ND	---	3.33	mg/kg wet	50	---	---	---	---	---	---	
Surr: 4-Bromofluorobenzene (Sur)		*Recovery:*	*102 %*	*Limits:*	*50-150 %*		*Dilution:*	*1x*				
1,4-Difluorobenzene (Sur)			*98 %*		*50-150 %*			*"*				
LCS (0120647-BS2)			Prepared: 12/17/20 09:00		Analyzed: 12/17/20 12:09							
NWTPH-Gx (MS)												
Gasoline Range Organics	20.9	---	5.00	mg/kg wet	50	25.0	---	83	80-120%	---	---	
Surr: 4-Bromofluorobenzene (Sur)		*Recovery:*	*102 %*	*Limits:*	*50-150 %*		*Dilution:*	*1x*				
1,4-Difluorobenzene (Sur)			*95 %*		*50-150 %*			*"*				
Duplicate (0120647-DUP1)			Prepared: 12/14/20 10:32		Analyzed: 12/17/20 21:42							
QC Source Sample: Non-SDG (A0L0492-01)												
Gasoline Range Organics	ND	---	6.85	mg/kg dry	50	---	16.9	---	---	***	**30%**	Q-04
Surr: 4-Bromofluorobenzene (Sur)		*Recovery:*	*102 %*	*Limits:*	*50-150 %*		*Dilution:*	*1x*				
1,4-Difluorobenzene (Sur)			*96 %*		*50-150 %*			*"*				

Apex Laboratories

The results in this report apply to the samples analyzed in accordance with the chain of custody document. This analytical report must be reproduced in its entirety.

Darrell Auvil, Project Manager

Apex Laboratories, LLC

6700 S.W. Sandburg Street
Tigard, OR 97223
503-718-2323
ORELAP ID: **OR100062**

Coles & Betts Environmental Consulting	Project: **281**	
5741 NE Flanders Street	Project Number: **281**	**Report ID:**
Portland, OR 97213	Project Manager: **Jill Betts**	**A0L0287 - 02 10 21 0942**

QUALITY CONTROL (QC) SAMPLE RESULTS

Gasoline Range Hydrocarbons (Benzene through Naphthalene) by NWTPH-Gx

Analyte	Result	Detection Limit	Reporting Limit	Units	Dilution	Spike Amount	Source Result	% REC	% REC Limits	RPD	RPD Limit	Notes
Batch 0120740 - EPA 5035A							**Soil**					
Blank (0120740-BLK1)			Prepared: 12/19/20 09:00		Analyzed: 12/19/20 17:53							
NWTPH-Gx (MS)												
Gasoline Range Organics	ND	---	3.33	mg/kg wet	50	---	---	---	---	---	---	
Surr: 4-Bromofluorobenzene (Sur)			*Recovery: 95 %*	*Limits: 50-150 %*			*Dilution: 1x*					
1,4-Difluorobenzene (Sur)			*90 %*	*50-150 %*			*"*					
LCS (0120740-BS2)			Prepared: 12/19/20 09:00		Analyzed: 12/19/20 17:26							
NWTPH-Gx (MS)												
Gasoline Range Organics	21.2	---	5.00	mg/kg wet	50	25.0	---	85	80-120%	---	---	
Surr: 4-Bromofluorobenzene (Sur)			*Recovery: 96 %*	*Limits: 50-150 %*			*Dilution: 1x*					
1,4-Difluorobenzene (Sur)			*90 %*	*50-150 %*			*"*					
Duplicate (0120740-DUP1)			Prepared: 12/07/20 11:23		Analyzed: 12/19/20 21:58							
QC Source Sample: Non-SDG (A0L0292-08)												
Gasoline Range Organics	ND	---	8.28	mg/kg dry	50	---	ND	---	---	---	30%	
Surr: 4-Bromofluorobenzene (Sur)			*Recovery: 95 %*	*Limits: 50-150 %*			*Dilution: 1x*					
1,4-Difluorobenzene (Sur)			*85 %*	*50-150 %*			*"*					
Duplicate (0120740-DUP2)			Prepared: 12/07/20 12:20		Analyzed: 12/19/20 22:53							
QC Source Sample: Non-SDG (A0L0292-16)												
Gasoline Range Organics	ND	---	8.11	mg/kg dry	50	---	ND	---	---	---	30%	
Surr: 4-Bromofluorobenzene (Sur)			*Recovery: 97 %*	*Limits: 50-150 %*			*Dilution: 1x*					
1,4-Difluorobenzene (Sur)			*86 %*	*50-150 %*			*"*					

Apex Laboratories

The results in this report apply to the samples analyzed in accordance with the chain of custody document. This analytical report must be reproduced in its entirety.

Darrell Auvil, Project Manager

Apex Laboratories, LLC

6700 S.W. Sandburg Street
Tigard, OR 97223
503-718-2323
ORELAP ID: **OR100062**

Coles & Betts Environmental Consulting	Project: **281**	
5741 NE Flanders Street	Project Number: **281**	**Report ID:**
Portland, OR 97213	Project Manager: **Jill Betts**	**A0L0287 - 02 10 21 0942**

QUALITY CONTROL (QC) SAMPLE RESULTS

Volatile Organic Compounds by EPA 8260D

Analyte	Result	Detection Limit	Reporting Limit	Units	Dilution	Spike Amount	Source Result	% REC	% REC Limits	RPD	RPD Limit	Notes
Batch 0120412 - EPA 5035A							**Soil**					
Blank (0120412-BLK1)			Prepared: 12/10/20 09:00		Analyzed: 12/10/20 19:34							
5035A/8260D												
Acetone	ND	---	667	ug/kg wet	50	---	---	---	---	---	---	
Acrylonitrile	ND	---	167	ug/kg wet	50	---	---	---	---	---	---	
Benzene	ND	---	6.67	ug/kg wet	50	---	---	---	---	---	---	
Bromobenzene	ND	---	16.7	ug/kg wet	50	---	---	---	---	---	---	
Bromochloromethane	ND	---	33.3	ug/kg wet	50	---	---	---	---	---	---	
Bromodichloromethane	ND	---	33.3	ug/kg wet	50	---	---	---	---	---	---	
Bromoform	ND	---	66.7	ug/kg wet	50	---	---	---	---	---	---	
Bromomethane	ND	---	333	ug/kg wet	50	---	---	---	---	---	---	
2-Butanone (MEK)	ND	---	333	ug/kg wet	50	---	---	---	---	---	---	
n-Butylbenzene	ND	---	33.3	ug/kg wet	50	---	---	---	---	---	---	
sec-Butylbenzene	ND	---	33.3	ug/kg wet	50	---	---	---	---	---	---	
tert-Butylbenzene	ND	---	33.3	ug/kg wet	50	---	---	---	---	---	---	
Carbon disulfide	ND	---	333	ug/kg wet	50	---	---	---	---	---	---	
Carbon tetrachloride	ND	---	33.3	ug/kg wet	50	---	---	---	---	---	---	
Chlorobenzene	ND	---	16.7	ug/kg wet	50	---	---	---	---	---	---	
Chloroethane	ND	---	333	ug/kg wet	50	---	---	---	---	---	---	
Chloroform	ND	---	33.3	ug/kg wet	50	---	---	---	---	---	---	
Chloromethane	ND	---	167	ug/kg wet	50	---	---	---	---	---	---	
2-Chlorotoluene	ND	---	33.3	ug/kg wet	50	---	---	---	---	---	---	
4-Chlorotoluene	ND	---	33.3	ug/kg wet	50	---	---	---	---	---	---	
Dibromochloromethane	ND	---	66.7	ug/kg wet	50	---	---	---	---	---	---	
1,2-Dibromo-3-chloropropane	ND	---	167	ug/kg wet	50	---	---	---	---	---	---	
1,2-Dibromoethane (EDB)	ND	---	33.3	ug/kg wet	50	---	---	---	---	---	---	
Dibromomethane	ND	---	33.3	ug/kg wet	50	---	---	---	---	---	---	
1,2-Dichlorobenzene	ND	---	16.7	ug/kg wet	50	---	---	---	---	---	---	
1,3-Dichlorobenzene	ND	---	16.7	ug/kg wet	50	---	---	---	---	---	---	
1,4-Dichlorobenzene	ND	---	16.7	ug/kg wet	50	---	---	---	---	---	---	
Dichlorodifluoromethane	ND	---	66.7	ug/kg wet	50	---	---	---	---	---	---	
1,1-Dichloroethane	ND	---	16.7	ug/kg wet	50	---	---	---	---	---	---	
1,2-Dichloroethane (EDC)	ND	---	16.7	ug/kg wet	50	---	---	---	---	---	---	
1,1-Dichloroethene	ND	---	16.7	ug/kg wet	50	---	---	---	---	---	---	
cis-1,2-Dichloroethene	ND	---	16.7	ug/kg wet	50	---	---	---	---	---	---	
trans-1,2-Dichloroethene	ND	---	16.7	ug/kg wet	50	---	---	---	---	---	---	

Apex Laboratories

The results in this report apply to the samples analyzed in accordance with the chain of custody document. This analytical report must be reproduced in its entirety.

Darrell Auvil, Project Manager

Apex Laboratories, LLC

6700 S.W. Sandburg Street
Tigard, OR 97223
503-718-2323
ORELAP ID: **OR100062**

Coles & Betts Environmental Consulting	Project: **281**	
5741 NE Flanders Street	Project Number: **281**	**Report ID:**
Portland, OR 97213	Project Manager: **Jill Betts**	**A0L0287 - 02 10 21 0942**

QUALITY CONTROL (QC) SAMPLE RESULTS

Volatile Organic Compounds by EPA 8260D

Analyte	Result	Detection Limit	Reporting Limit	Units	Dilution	Spike Amount	Source Result	% REC	% REC Limits	RPD	RPD Limit	Notes
Batch 0120412 - EPA 5035A							**Soil**					
Blank (0120412-BLK1)			Prepared: 12/10/20 09:00		Analyzed: 12/10/20 19:34							
1,2-Dichloropropane	ND	---	16.7	ug/kg wet	50	---	---	---	---	---	---	
1,3-Dichloropropane	ND	---	33.3	ug/kg wet	50	---	---	---	---	---	---	
2,2-Dichloropropane	ND	---	33.3	ug/kg wet	50	---	---	---	---	---	---	
1,1-Dichloropropene	ND	---	33.3	ug/kg wet	50	---	---	---	---	---	---	
cis-1,3-Dichloropropene	ND	---	33.3	ug/kg wet	50	---	---	---	---	---	---	
trans-1,3-Dichloropropene	ND	---	66.7	ug/kg wet	50	---	---	---	---	---	---	
Ethylbenzene	ND	---	16.7	ug/kg wet	50	---	---	---	---	---	---	
Hexachlorobutadiene	ND	---	66.7	ug/kg wet	50	---	---	---	---	---	---	
2-Hexanone	ND	---	333	ug/kg wet	50	---	---	---	---	---	---	
Isopropylbenzene	ND	---	33.3	ug/kg wet	50	---	---	---	---	---	---	
4-Isopropyltoluene	ND	---	33.3	ug/kg wet	50	---	---	---	---	---	---	
Methylene chloride	ND	---	333	ug/kg wet	50	---	---	---	---	---	---	
4-Methyl-2-pentanone (MiBK)	ND	---	333	ug/kg wet	50	---	---	---	---	---	---	
Methyl tert-butyl ether (MTBE)	ND	---	33.3	ug/kg wet	50	---	---	---	---	---	---	
Naphthalene	ND	---	66.7	ug/kg wet	50	---	---	---	---	---	---	
n-Propylbenzene	ND	---	16.7	ug/kg wet	50	---	---	---	---	---	---	
Styrene	ND	---	33.3	ug/kg wet	50	---	---	---	---	---	---	
1,1,1,2-Tetrachloroethane	ND	---	33.3	ug/kg wet	50	---	---	---	---	---	---	
1,1,2,2-Tetrachloroethane	ND	---	33.3	ug/kg wet	50	---	---	---	---	---	---	
Tetrachloroethene (PCE)	ND	---	16.7	ug/kg wet	50	---	---	---	---	---	---	
Toluene	ND	---	33.3	ug/kg wet	50	---	---	---	---	---	---	
1,2,3-Trichlorobenzene	ND	---	167	ug/kg wet	50	---	---	---	---	---	---	
1,2,4-Trichlorobenzene	ND	---	167	ug/kg wet	50	---	---	---	---	---	---	
1,1,1-Trichloroethane	ND	---	16.7	ug/kg wet	50	---	---	---	---	---	---	
1,1,2-Trichloroethane	ND	---	16.7	ug/kg wet	50	---	---	---	---	---	---	
Trichloroethene (TCE)	ND	---	16.7	ug/kg wet	50	---	---	---	---	---	---	
Trichlorofluoromethane	ND	---	66.7	ug/kg wet	50	---	---	---	---	---	---	EST
1,2,3-Trichloropropane	ND	---	33.3	ug/kg wet	50	---	---	---	---	---	---	
1,2,4-Trimethylbenzene	ND	---	33.3	ug/kg wet	50	---	---	---	---	---	---	
1,3,5-Trimethylbenzene	ND	---	33.3	ug/kg wet	50	---	---	---	---	---	---	
Vinyl chloride	ND	---	16.7	ug/kg wet	50	---	---	---	---	---	---	
m,p-Xylene	ND	---	33.3	ug/kg wet	50	---	---	---	---	---	---	
o-Xylene	ND	---	16.7	ug/kg wet	50	---	---	---	---	---	---	

Surr: 1,4-Difluorobenzene (Surr) *Recovery: 105 %* *Limits: 80-120 %* *Dilution: 1x*

Apex Laboratories

The results in this report apply to the samples analyzed in accordance with the chain of custody document. This analytical report must be reproduced in its entirety.

Darrell Auvil, Project Manager

Apex Laboratories, LLC

6700 S.W. Sandburg Street
Tigard, OR 97223
503-718-2323
ORELAP ID: **OR100062**

Coles & Betts Environmental Consulting	Project: **281**	
5741 NE Flanders Street	Project Number: **281**	**Report ID:**
Portland, OR 97213	Project Manager: **Jill Betts**	**A0L0287 - 02 10 21 0942**

QUALITY CONTROL (QC) SAMPLE RESULTS

Volatile Organic Compounds by EPA 8260D

Analyte	Result	Detection Limit	Reporting Limit	Units	Dilution	Spike Amount	Source Result	% REC	% REC Limits	RPD	RPD Limit	Notes
Batch 0120412 - EPA 5035A							**Soil**					
Blank (0120412-BLK1)			Prepared: 12/10/20 09:00		Analyzed: 12/10/20 19:34							
Surr: Toluene-d8 (Surr)			*Recovery: 103 %*		*Limits: 80-120 %*			*Dilution: 1x*				
4-Bromofluorobenzene (Surr)			*100 %*		*79-120 %*			*"*				
LCS (0120412-BS1)			Prepared: 12/10/20 09:00		Analyzed: 12/10/20 18:40							
5035A/8260D												
Acetone	2160	---	1000	ug/kg wet	50	2000	---	108	80-120%	---	---	
Acrylonitrile	1200	---	250	ug/kg wet	50	1000	---	120	80-120%	---	---	
Benzene	1120	---	10.0	ug/kg wet	50	1000	---	112	80-120%	---	---	
Bromobenzene	1060	---	25.0	ug/kg wet	50	1000	---	106	80-120%	---	---	
Bromochloromethane	1180	---	50.0	ug/kg wet	50	1000	---	118	80-120%	---	---	
Bromodichloromethane	1200	---	50.0	ug/kg wet	50	1000	---	120	80-120%	---	---	
Bromoform	952	---	100	ug/kg wet	50	1000	---	95	80-120%	---	---	
Bromomethane	1130	---	500	ug/kg wet	50	1000	---	113	80-120%	---	---	
2-Butanone (MEK)	2200	---	500	ug/kg wet	50	2000	---	110	80-120%	---	---	
n-Butylbenzene	1140	---	50.0	ug/kg wet	50	1000	---	114	80-120%	---	---	
sec-Butylbenzene	1120	---	50.0	ug/kg wet	50	1000	---	112	80-120%	---	---	
tert-Butylbenzene	1060	---	50.0	ug/kg wet	50	1000	---	106	80-120%	---	---	
Carbon disulfide	1380	---	500	ug/kg wet	50	1000	---	**138**	**80-120%**	---	---	Q-56
Carbon tetrachloride	1150	---	50.0	ug/kg wet	50	1000	---	115	80-120%	---	---	
Chlorobenzene	1000	---	25.0	ug/kg wet	50	1000	---	100	80-120%	---	---	
Chloroethane	915	---	500	ug/kg wet	50	1000	---	92	80-120%	---	---	
Chloroform	1090	---	50.0	ug/kg wet	50	1000	---	109	80-120%	---	---	
Chloromethane	1140	---	250	ug/kg wet	50	1000	---	114	80-120%	---	---	
2-Chlorotoluene	1100	---	50.0	ug/kg wet	50	1000	---	110	80-120%	---	---	
4-Chlorotoluene	1130	---	50.0	ug/kg wet	50	1000	---	113	80-120%	---	---	
Dibromochloromethane	980	---	100	ug/kg wet	50	1000	---	98	80-120%	---	---	
1,2-Dibromo-3-chloropropane	979	---	250	ug/kg wet	50	1000	---	98	80-120%	---	---	
1,2-Dibromoethane (EDB)	1080	---	50.0	ug/kg wet	50	1000	---	108	80-120%	---	---	
Dibromomethane	1120	---	50.0	ug/kg wet	50	1000	---	112	80-120%	---	---	
1,2-Dichlorobenzene	1060	---	25.0	ug/kg wet	50	1000	---	106	80-120%	---	---	
1,3-Dichlorobenzene	1090	---	25.0	ug/kg wet	50	1000	---	109	80-120%	---	---	
1,4-Dichlorobenzene	996	---	25.0	ug/kg wet	50	1000	---	100	80-120%	---	---	
Dichlorodifluoromethane	1250	---	100	ug/kg wet	50	1000	---	**125**	**80-120%**	---	---	E-05
1,1-Dichloroethane	1150	---	25.0	ug/kg wet	50	1000	---	115	80-120%	---	---	

Apex Laboratories

The results in this report apply to the samples analyzed in accordance with the chain of custody document. This analytical report must be reproduced in its entirety.

Darrell Auvil, Project Manager

Apex Laboratories, LLC

6700 S.W. Sandburg Street
Tigard, OR 97223
503-718-2323
ORELAP ID: **OR100062**

Coles & Betts Environmental Consulting	Project: **281**	
5741 NE Flanders Street	Project Number: **281**	**Report ID:**
Portland, OR 97213	Project Manager: **Jill Betts**	**A0L0287 - 02 10 21 0942**

QUALITY CONTROL (QC) SAMPLE RESULTS

Volatile Organic Compounds by EPA 8260D

Analyte	Result	Detection Limit	Reporting Limit	Units	Dilution	Spike Amount	Source Result	% REC	% REC Limits	RPD	RPD Limit	Notes
Batch 0120412 - EPA 5035A							**Soil**					
LCS (0120412-BS1)			Prepared: 12/10/20 09:00		Analyzed: 12/10/20 18:40							
1,2-Dichloroethane (EDC)	992	---	25.0	ug/kg wet	50	1000	---	99	80-120%	---	---	
1,1-Dichloroethene	1160	---	25.0	ug/kg wet	50	1000	---	116	80-120%	---	---	
cis-1,2-Dichloroethene	1170	---	25.0	ug/kg wet	50	1000	---	117	80-120%	---	---	
trans-1,2-Dichloroethene	1160	---	25.0	ug/kg wet	50	1000	---	116	80-120%	---	---	
1,2-Dichloropropane	1170	---	25.0	ug/kg wet	50	1000	---	117	80-120%	---	---	
1,3-Dichloropropane	1060	---	50.0	ug/kg wet	50	1000	---	106	80-120%	---	---	
2,2-Dichloropropane	1550	---	50.0	ug/kg wet	50	1000	---	**155**	**80-120%**	---	---	Q-56
1,1-Dichloropropene	1120	---	50.0	ug/kg wet	50	1000	---	112	80-120%	---	---	
cis-1,3-Dichloropropene	1120	---	50.0	ug/kg wet	50	1000	---	112	80-120%	---	---	
trans-1,3-Dichloropropene	1090	---	100	ug/kg wet	50	1000	---	109	80-120%	---	---	
Ethylbenzene	1060	---	25.0	ug/kg wet	50	1000	---	106	80-120%	---	---	
Hexachlorobutadiene	1040	---	100	ug/kg wet	50	1000	---	104	80-120%	---	---	
2-Hexanone	1990	---	500	ug/kg wet	50	2000	---	100	80-120%	---	---	
Isopropylbenzene	1070	---	50.0	ug/kg wet	50	1000	---	107	80-120%	---	---	
4-Isopropyltoluene	1100	---	50.0	ug/kg wet	50	1000	---	110	80-120%	---	---	
Methylene chloride	1050	---	500	ug/kg wet	50	1000	---	105	80-120%	---	---	
4-Methyl-2-pentanone (MiBK)	2130	---	500	ug/kg wet	50	2000	---	107	80-120%	---	---	
Methyl tert-butyl ether (MTBE)	1130	---	50.0	ug/kg wet	50	1000	---	113	80-120%	---	---	
Naphthalene	1020	---	100	ug/kg wet	50	1000	---	102	80-120%	---	---	
n-Propylbenzene	1090	---	25.0	ug/kg wet	50	1000	---	109	80-120%	---	---	
Styrene	1030	---	50.0	ug/kg wet	50	1000	---	103	80-120%	---	---	
1,1,1,2-Tetrachloroethane	1010	---	50.0	ug/kg wet	50	1000	---	101	80-120%	---	---	
1,1,2,2-Tetrachloroethane	1130	---	50.0	ug/kg wet	50	1000	---	113	80-120%	---	---	
Tetrachloroethene (PCE)	1010	---	25.0	ug/kg wet	50	1000	---	101	80-120%	---	---	
Toluene	988	---	50.0	ug/kg wet	50	1000	---	99	80-120%	---	---	
1,2,3-Trichlorobenzene	1030	---	250	ug/kg wet	50	1000	---	103	80-120%	---	---	
1,2,4-Trichlorobenzene	1020	---	250	ug/kg wet	50	1000	---	102	80-120%	---	---	
1,1,1-Trichloroethane	1140	---	25.0	ug/kg wet	50	1000	---	114	80-120%	---	---	
1,1,2-Trichloroethane	1080	---	25.0	ug/kg wet	50	1000	---	108	80-120%	---	---	
Trichloroethene (TCE)	1120	---	25.0	ug/kg wet	50	1000	---	112	80-120%	---	---	
Trichlorofluoromethane	626	---	100	ug/kg wet	50	1000	---	**63**	**80-120%**	---	---	EST
1,2,3-Trichloropropane	1050	---	50.0	ug/kg wet	50	1000	---	105	80-120%	---	---	
1,2,4-Trimethylbenzene	1140	---	50.0	ug/kg wet	50	1000	---	114	80-120%	---	---	
1,3,5-Trimethylbenzene	1140	---	50.0	ug/kg wet	50	1000	---	114	80-120%	---	---	

Apex Laboratories

The results in this report apply to the samples analyzed in accordance with the chain of custody document. This analytical report must be reproduced in its entirety.

Darrell Auvil, Project Manager

Apex Laboratories, LLC

6700 S.W. Sandburg Street
Tigard, OR 97223
503-718-2323
ORELAP ID: **OR100062**

Coles & Betts Environmental Consulting	Project: **281**	
5741 NE Flanders Street	Project Number: **281**	**Report ID:**
Portland, OR 97213	Project Manager: **Jill Betts**	**A0L0287 - 02 10 21 0942**

QUALITY CONTROL (QC) SAMPLE RESULTS

Volatile Organic Compounds by EPA 8260D

Analyte	Result	Detection Limit	Reporting Limit	Units	Dilution	Spike Amount	Source Result	% REC	% REC Limits	RPD	RPD Limit	Notes
Batch 0120412 - EPA 5035A							**Soil**					
LCS (0120412-BS1)			Prepared: 12/10/20 09:00	Analyzed: 12/10/20 18:40								
Vinyl chloride	1340	---	25.0	ug/kg wet	50	1000	---	**134**	**80-120%**	---	---	Q-56
m,p-Xylene	2100	---	50.0	ug/kg wet	50	2000	---	105	80-120%	---	---	
o-Xylene	1050	---	25.0	ug/kg wet	50	1000	---	105	80-120%	---	---	
Surr: 1,4-Difluorobenzene (Surr)		*Recovery:*	*105 %*	*Limits:*	*80-120 %*		*Dilution:*	*1x*				
Toluene-d8 (Surr)			*101 %*		*80-120 %*			*"*				
4-Bromofluorobenzene (Surr)			*99 %*		*79-120 %*			*"*				
Duplicate (0120412-DUP1)			Prepared: 12/08/20 17:58	Analyzed: 12/10/20 23:38								**V-15**
QC Source Sample: Non-SDG (A0L0266-01)												
Acetone	ND	---	1500	ug/kg dry	50	---	ND	---	---	---	30%	
Acrylonitrile	ND	---	376	ug/kg dry	50	---	ND	---	---	---	30%	
Benzene	**308**	---	15.0	ug/kg dry	50	---	256	---	---	19	30%	
Bromobenzene	ND	---	37.6	ug/kg dry	50	---	ND	---	---	---	30%	
Bromochloromethane	ND	---	75.1	ug/kg dry	50	---	ND	---	---	---	30%	
Bromodichloromethane	ND	---	75.1	ug/kg dry	50	---	ND	---	---	---	30%	
Bromoform	ND	---	150	ug/kg dry	50	---	ND	---	---	---	30%	
Bromomethane	ND	---	751	ug/kg dry	50	---	ND	---	---	---	30%	
2-Butanone (MEK)	ND	---	751	ug/kg dry	50	---	ND	---	---	---	30%	
n-Butylbenzene	ND	---	75.1	ug/kg dry	50	---	78.3	---	---	***	**30%**	Q-05
sec-Butylbenzene	ND	---	75.1	ug/kg dry	50	---	77.6	---	---	***	30%	
tert-Butylbenzene	ND	---	75.1	ug/kg dry	50	---	ND	---	---	---	30%	
Carbon disulfide	ND	---	751	ug/kg dry	50	---	ND	---	---	---	30%	
Carbon tetrachloride	ND	---	75.1	ug/kg dry	50	---	ND	---	---	---	30%	
Chlorobenzene	ND	---	37.6	ug/kg dry	50	---	ND	---	---	---	30%	
Chloroethane	ND	---	751	ug/kg dry	50	---	ND	---	---	---	30%	
Chloroform	ND	---	75.1	ug/kg dry	50	---	ND	---	---	---	30%	
Chloromethane	ND	---	376	ug/kg dry	50	---	ND	---	---	---	30%	
2-Chlorotoluene	ND	---	75.1	ug/kg dry	50	---	ND	---	---	---	30%	
4-Chlorotoluene	ND	---	75.1	ug/kg dry	50	---	ND	---	---	---	30%	
Dibromochloromethane	ND	---	150	ug/kg dry	50	---	ND	---	---	---	30%	
1,2-Dibromo-3-chloropropane	ND	---	376	ug/kg dry	50	---	ND	---	---	---	30%	
1,2-Dibromoethane (EDB)	ND	---	75.1	ug/kg dry	50	---	ND	---	---	---	30%	
Dibromomethane	ND	---	75.1	ug/kg dry	50	---	ND	---	---	---	30%	
1,2-Dichlorobenzene	ND	---	37.6	ug/kg dry	50	---	ND	---	---	---	30%	

Apex Laboratories

The results in this report apply to the samples analyzed in accordance with the chain of custody document. This analytical report must be reproduced in its entirety.

Darrell Auvil, Project Manager

Apex Laboratories, LLC

6700 S.W. Sandburg Street
Tigard, OR 97223
503-718-2323
ORELAP ID: **OR100062**

Coles & Betts Environmental Consulting	Project: **281**	
5741 NE Flanders Street	Project Number: **281**	**Report ID:**
Portland, OR 97213	Project Manager: **Jill Betts**	**A0L0287 - 02 10 21 0942**

QUALITY CONTROL (QC) SAMPLE RESULTS

Volatile Organic Compounds by EPA 8260D

Analyte	Result	Detection Limit	Reporting Limit	Units	Dilution	Spike Amount	Source Result	% REC	% REC Limits	RPD	RPD Limit	Notes
Batch 0120412 - EPA 5035A							**Soil**					
Duplicate (0120412-DUP1)			Prepared: 12/08/20 17:58		Analyzed: 12/10/20 23:38							**V-15**
QC Source Sample: Non-SDG (A0L0266-01)												
1,3-Dichlorobenzene	ND	---	37.6	ug/kg dry	50	---	ND	---	---	---	30%	
1,4-Dichlorobenzene	ND	---	37.6	ug/kg dry	50	---	ND	---	---	---	30%	
Dichlorodifluoromethane	ND	---	150	ug/kg dry	50	---	ND	---	---	---	30%	
1,1-Dichloroethane	ND	---	37.6	ug/kg dry	50	---	ND	---	---	---	30%	
1,2-Dichloroethane (EDC)	ND	---	37.6	ug/kg dry	50	---	ND	---	---	---	30%	
1,1-Dichloroethene	ND	---	37.6	ug/kg dry	50	---	ND	---	---	---	30%	
cis-1,2-Dichloroethene	ND	---	37.6	ug/kg dry	50	---	ND	---	---	---	30%	
trans-1,2-Dichloroethene	ND	---	37.6	ug/kg dry	50	---	ND	---	---	---	30%	
1,2-Dichloropropane	ND	---	37.6	ug/kg dry	50	---	ND	---	---	---	30%	
1,3-Dichloropropane	ND	---	75.1	ug/kg dry	50	---	ND	---	---	---	30%	
2,2-Dichloropropane	ND	---	75.1	ug/kg dry	50	---	ND	---	---	---	30%	
1,1-Dichloropropene	ND	---	75.1	ug/kg dry	50	---	ND	---	---	---	30%	
cis-1,3-Dichloropropene	ND	---	75.1	ug/kg dry	50	---	ND	---	---	---	30%	
trans-1,3-Dichloropropene	ND	---	150	ug/kg dry	50	---	ND	---	---	---	30%	
Ethylbenzene	**491**	---	37.6	ug/kg dry	50	---	320	---	---	**42**	**30%**	Q-04
Hexachlorobutadiene	ND	---	150	ug/kg dry	50	---	ND	---	---	---	30%	
2-Hexanone	ND	---	751	ug/kg dry	50	---	ND	---	---	---	30%	
Isopropylbenzene	**110**	---	75.1	ug/kg dry	50	---	82.9	---	---	28	30%	
4-Isopropyltoluene	ND	---	75.1	ug/kg dry	50	---	43.0	---	---	***	30%	
Methylene chloride	ND	---	751	ug/kg dry	50	---	ND	---	---	---	30%	
4-Methyl-2-pentanone (MiBK)	ND	---	751	ug/kg dry	50	---	ND	---	---	---	30%	
Methyl tert-butyl ether (MTBE)	ND	---	75.1	ug/kg dry	50	---	ND	---	---	---	30%	
Naphthalene	**292**	---	150	ug/kg dry	50	---	257	---	---	13	30%	
n-Propylbenzene	**164**	---	37.6	ug/kg dry	50	---	160	---	---	2	30%	
Styrene	ND	---	75.1	ug/kg dry	50	---	ND	---	---	---	30%	
1,1,1,2-Tetrachloroethane	ND	---	75.1	ug/kg dry	50	---	ND	---	---	---	30%	
1,1,2,2-Tetrachloroethane	ND	---	75.1	ug/kg dry	50	---	ND	---	---	---	30%	
Tetrachloroethene (PCE)	ND	---	37.6	ug/kg dry	50	---	ND	---	---	---	30%	
Toluene	ND	---	75.1	ug/kg dry	50	---	ND	---	---	---	30%	
1,2,3-Trichlorobenzene	ND	---	376	ug/kg dry	50	---	ND	---	---	---	30%	
1,2,4-Trichlorobenzene	ND	---	376	ug/kg dry	50	---	ND	---	---	---	30%	
1,1,1-Trichloroethane	ND	---	37.6	ug/kg dry	50	---	ND	---	---	---	30%	
1,1,2-Trichloroethane	ND	---	37.6	ug/kg dry	50	---	ND	---	---	---	30%	

Apex Laboratories

The results in this report apply to the samples analyzed in accordance with the chain of custody document. This analytical report must be reproduced in its entirety.

Darrell Auvil, Project Manager

Apex Laboratories, LLC

6700 S.W. Sandburg Street
Tigard, OR 97223
503-718-2323
ORELAP ID: **OR100062**

Coles & Betts Environmental Consulting	Project: **281**	
5741 NE Flanders Street	Project Number: **281**	**Report ID:**
Portland, OR 97213	Project Manager: **Jill Betts**	**A0L0287 - 02 10 21 0942**

QUALITY CONTROL (QC) SAMPLE RESULTS

Volatile Organic Compounds by EPA 8260D

Analyte	Result	Detection Limit	Reporting Limit	Units	Dilution	Spike Amount	Source Result	% REC	% REC Limits	RPD	RPD Limit	Notes
Batch 0120412 - EPA 5035A							**Soil**					
Duplicate (0120412-DUP1)			Prepared: 12/08/20 17:58		Analyzed: 12/10/20 23:38							**V-15**
QC Source Sample: Non-SDG (A0L0266-01)												
Trichloroethene (TCE)	ND	---	37.6	ug/kg dry	50	---	ND	---	---	---	30%	
Trichlorofluoromethane	ND	---	150	ug/kg dry	50	---	ND	---	---	---	30%	EST
1,2,3-Trichloropropane	ND	---	75.1	ug/kg dry	50	---	ND	---	---	---	30%	
1,2,4-Trimethylbenzene	**352**	---	75.1	ug/kg dry	50	---	238	---	---	**38**	**30%**	Q-05
1,3,5-Trimethylbenzene	**101**	---	75.1	ug/kg dry	50	---	76.0	---	---	29	30%	
Vinyl chloride	ND	---	37.6	ug/kg dry	50	---	ND	---	---	---	30%	
m,p-Xylene	**238**	---	75.1	ug/kg dry	50	---	141	---	---	**52**	**30%**	Q-05
o-Xylene	**69.1**	---	37.6	ug/kg dry	50	---	45.3	---	---	**42**	**30%**	Q-05
Surr: 1,4-Difluorobenzene (Surr)			*Recovery: 105 %*		*Limits: 80-120 %*			*Dilution: 1x*				
Toluene-d8 (Surr)			*101 %*		*80-120 %*			*"*				
4-Bromofluorobenzene (Surr)			*99 %*		*79-120 %*			*"*				
Duplicate (0120412-DUP2)			Prepared: 12/07/20 09:20		Analyzed: 12/11/20 00:33							
QC Source Sample: B1 3-3.5 (A0L0287-01)												
5035A/8260D												
Acetone	ND	---	1260	ug/kg dry	50	---	ND	---	---	---	30%	
Acrylonitrile	ND	---	315	ug/kg dry	50	---	ND	---	---	---	30%	
Benzene	ND	---	12.6	ug/kg dry	50	---	ND	---	---	---	30%	
Bromobenzene	ND	---	31.5	ug/kg dry	50	---	ND	---	---	---	30%	
Bromochloromethane	ND	---	62.9	ug/kg dry	50	---	ND	---	---	---	30%	
Bromodichloromethane	ND	---	62.9	ug/kg dry	50	---	ND	---	---	---	30%	
Bromoform	ND	---	126	ug/kg dry	50	---	ND	---	---	---	30%	
Bromomethane	ND	---	629	ug/kg dry	50	---	ND	---	---	---	30%	
2-Butanone (MEK)	ND	---	629	ug/kg dry	50	---	ND	---	---	---	30%	
n-Butylbenzene	ND	---	62.9	ug/kg dry	50	---	ND	---	---	---	30%	
sec-Butylbenzene	ND	---	62.9	ug/kg dry	50	---	ND	---	---	---	30%	
tert-Butylbenzene	ND	---	62.9	ug/kg dry	50	---	ND	---	---	---	30%	
Carbon disulfide	ND	---	629	ug/kg dry	50	---	ND	---	---	---	30%	
Carbon tetrachloride	ND	---	62.9	ug/kg dry	50	---	ND	---	---	---	30%	
Chlorobenzene	ND	---	31.5	ug/kg dry	50	---	ND	---	---	---	30%	
Chloroethane	ND	---	629	ug/kg dry	50	---	ND	---	---	---	30%	
Chloroform	ND	---	62.9	ug/kg dry	50	---	ND	---	---	---	30%	
Chloromethane	ND	---	315	ug/kg dry	50	---	ND	---	---	---	30%	

Apex Laboratories

The results in this report apply to the samples analyzed in accordance with the chain of custody document. This analytical report must be reproduced in its entirety.

Darrell Auvil, Project Manager

Apex Laboratories, LLC

6700 S.W. Sandburg Street
Tigard, OR 97223
503-718-2323
ORELAP ID: **OR100062**

Coles & Betts Environmental Consulting	Project: **281**	
5741 NE Flanders Street	Project Number: **281**	**Report ID:**
Portland, OR 97213	Project Manager: **Jill Betts**	**A0L0287 - 02 10 21 0942**

QUALITY CONTROL (QC) SAMPLE RESULTS

Volatile Organic Compounds by EPA 8260D

Analyte	Result	Detection Limit	Reporting Limit	Units	Dilution	Spike Amount	Source Result	% REC	% REC Limits	RPD	RPD Limit	Notes
Batch 0120412 - EPA 5035A							**Soil**					
Duplicate (0120412-DUP2)			Prepared: 12/07/20 09:20		Analyzed: 12/11/20 00:33							
QC Source Sample: B1 3-3.5 (A0L0287-01)												
2-Chlorotoluene	ND	---	62.9	ug/kg dry	50	---	ND	---	---	---	30%	
4-Chlorotoluene	ND	---	62.9	ug/kg dry	50	---	ND	---	---	---	30%	
Dibromochloromethane	ND	---	126	ug/kg dry	50	---	ND	---	---	---	30%	
1,2-Dibromo-3-chloropropane	ND	---	315	ug/kg dry	50	---	ND	---	---	---	30%	
1,2-Dibromoethane (EDB)	ND	---	62.9	ug/kg dry	50	---	ND	---	---	---	30%	
Dibromomethane	ND	---	62.9	ug/kg dry	50	---	ND	---	---	---	30%	
1,2-Dichlorobenzene	ND	---	31.5	ug/kg dry	50	---	ND	---	---	---	30%	
1,3-Dichlorobenzene	ND	---	31.5	ug/kg dry	50	---	ND	---	---	---	30%	
1,4-Dichlorobenzene	ND	---	31.5	ug/kg dry	50	---	ND	---	---	---	30%	
Dichlorodifluoromethane	ND	---	126	ug/kg dry	50	---	ND	---	---	---	30%	
1,1-Dichloroethane	ND	---	31.5	ug/kg dry	50	---	ND	---	---	---	30%	
1,2-Dichloroethane (EDC)	ND	---	31.5	ug/kg dry	50	---	ND	---	---	---	30%	
1,1-Dichloroethene	ND	---	31.5	ug/kg dry	50	---	ND	---	---	---	30%	
cis-1,2-Dichloroethene	ND	---	31.5	ug/kg dry	50	---	ND	---	---	---	30%	
trans-1,2-Dichloroethene	ND	---	31.5	ug/kg dry	50	---	ND	---	---	---	30%	
1,2-Dichloropropane	ND	---	31.5	ug/kg dry	50	---	ND	---	---	---	30%	
1,3-Dichloropropane	ND	---	62.9	ug/kg dry	50	---	ND	---	---	---	30%	
2,2-Dichloropropane	ND	---	62.9	ug/kg dry	50	---	ND	---	---	---	30%	
1,1-Dichloropropene	ND	---	62.9	ug/kg dry	50	---	ND	---	---	---	30%	
cis-1,3-Dichloropropene	ND	---	62.9	ug/kg dry	50	---	ND	---	---	---	30%	
trans-1,3-Dichloropropene	ND	---	126	ug/kg dry	50	---	ND	---	---	---	30%	
Ethylbenzene	ND	---	31.5	ug/kg dry	50	---	ND	---	---	---	30%	
Hexachlorobutadiene	ND	---	126	ug/kg dry	50	---	ND	---	---	---	30%	
2-Hexanone	ND	---	629	ug/kg dry	50	---	ND	---	---	---	30%	
Isopropylbenzene	ND	---	62.9	ug/kg dry	50	---	ND	---	---	---	30%	
4-Isopropyltoluene	ND	---	62.9	ug/kg dry	50	---	ND	---	---	---	30%	
Methylene chloride	ND	---	629	ug/kg dry	50	---	ND	---	---	---	30%	
4-Methyl-2-pentanone (MiBK)	ND	---	629	ug/kg dry	50	---	ND	---	---	---	30%	
Methyl tert-butyl ether (MTBE)	ND	---	62.9	ug/kg dry	50	---	ND	---	---	---	30%	
Naphthalene	ND	---	126	ug/kg dry	50	---	ND	---	---	---	30%	
n-Propylbenzene	ND	---	31.5	ug/kg dry	50	---	ND	---	---	---	30%	
Styrene	ND	---	62.9	ug/kg dry	50	---	ND	---	---	---	30%	
1,1,1,2-Tetrachloroethane	ND	---	62.9	ug/kg dry	50	---	ND	---	---	---	30%	

Apex Laboratories

The results in this report apply to the samples analyzed in accordance with the chain of custody document. This analytical report must be reproduced in its entirety.

Darrell Auvil, Project Manager

Apex Laboratories, LLC

6700 S.W. Sandburg Street
Tigard, OR 97223
503-718-2323
ORELAP ID: **OR100062**

Coles & Betts Environmental Consulting	Project: **281**	
5741 NE Flanders Street	Project Number: **281**	**Report ID:**
Portland, OR 97213	Project Manager: **Jill Betts**	**A0L0287 - 02 10 21 0942**

QUALITY CONTROL (QC) SAMPLE RESULTS

Volatile Organic Compounds by EPA 8260D

Analyte	Result	Detection Limit	Reporting Limit	Units	Dilution	Spike Amount	Source Result	% REC	% REC Limits	RPD	RPD Limit	Notes
Batch 0120412 - EPA 5035A							**Soil**					
Duplicate (0120412-DUP2)			Prepared: 12/07/20 09:20	Analyzed: 12/11/20 00:33								
QC Source Sample: B1 3-3.5 (A0L0287-01)												
1,1,2,2-Tetrachloroethane	ND	---	62.9	ug/kg dry	50	---	ND	---	---	---	30%	
Tetrachloroethene (PCE)	ND	---	31.5	ug/kg dry	50	---	ND	---	---	---	30%	
Toluene	ND	---	62.9	ug/kg dry	50	---	ND	---	---	---	30%	
1,2,3-Trichlorobenzene	ND	---	315	ug/kg dry	50	---	ND	---	---	---	30%	
1,2,4-Trichlorobenzene	ND	---	315	ug/kg dry	50	---	ND	---	---	---	30%	
1,1,1-Trichloroethane	ND	---	31.5	ug/kg dry	50	---	ND	---	---	---	30%	
1,1,2-Trichloroethane	ND	---	31.5	ug/kg dry	50	---	ND	---	---	---	30%	
Trichloroethene (TCE)	ND	---	31.5	ug/kg dry	50	---	ND	---	---	---	30%	
Trichlorofluoromethane	ND	---	126	ug/kg dry	50	---	ND	---	---	---	30%	EST
1,2,3-Trichloropropane	ND	---	62.9	ug/kg dry	50	---	ND	---	---	---	30%	
1,2,4-Trimethylbenzene	ND	---	62.9	ug/kg dry	50	---	ND	---	---	---	30%	
1,3,5-Trimethylbenzene	ND	---	62.9	ug/kg dry	50	---	ND	---	---	---	30%	
Vinyl chloride	ND	---	31.5	ug/kg dry	50	---	ND	---	---	---	30%	
m,p-Xylene	ND	---	62.9	ug/kg dry	50	---	ND	---	---	---	30%	
o-Xylene	ND	---	31.5	ug/kg dry	50	---	ND	---	---	---	30%	
Surr: 1,4-Difluorobenzene (Surr)		*Recovery:*	*106 %*	*Limits:*	*80-120 %*		*Dilution:*	*1x*				
Toluene-d8 (Surr)			*103 %*		*80-120 %*			*"*				
4-Bromofluorobenzene (Surr)			*100 %*		*79-120 %*			*"*				
Matrix Spike (0120412-MS1)			Prepared: 12/07/20 10:05	Analyzed: 12/11/20 05:58								
QC Source Sample: B5 0.5-1 (A0L0287-05)												
5035A/8260D												
Acetone	2230	---	1240	ug/kg dry	50	2490	ND	89	36-164%	---	---	
Acrylonitrile	1090	---	311	ug/kg dry	50	1240	ND	88	65-134%	---	---	
Benzene	1370	---	12.4	ug/kg dry	50	1240	ND	110	77-121%	---	---	
Bromobenzene	1290	---	31.1	ug/kg dry	50	1240	ND	104	78-121%	---	---	
Bromochloromethane	1460	---	62.2	ug/kg dry	50	1240	ND	117	78-125%	---	---	
Bromodichloromethane	1460	---	62.2	ug/kg dry	50	1240	ND	118	75-127%	---	---	
Bromoform	1190	---	124	ug/kg dry	50	1240	ND	95	67-132%	---	---	
Bromomethane	1350	---	622	ug/kg dry	50	1240	ND	109	53-143%	---	---	
2-Butanone (MEK)	2820	---	622	ug/kg dry	50	2490	ND	113	51-148%	---	---	
n-Butylbenzene	1270	---	62.2	ug/kg dry	50	1240	ND	102	70-128%	---	---	
sec-Butylbenzene	1290	---	62.2	ug/kg dry	50	1240	ND	103	73-126%	---	---	

Apex Laboratories

The results in this report apply to the samples analyzed in accordance with the chain of custody document. This analytical report must be reproduced in its entirety.

Darrell Auvil, Project Manager

Apex Laboratories, LLC

6700 S.W. Sandburg Street
Tigard, OR 97223
503-718-2323
ORELAP ID: **OR100062**

Coles & Betts Environmental Consulting	Project: **281**	
5741 NE Flanders Street	Project Number: **281**	**Report ID:**
Portland, OR 97213	Project Manager: **Jill Betts**	**A0L0287 - 02 10 21 0942**

QUALITY CONTROL (QC) SAMPLE RESULTS

Volatile Organic Compounds by EPA 8260D

Analyte	Result	Detection Limit	Reporting Limit	Units	Dilution	Spike Amount	Source Result	% REC	% REC Limits	RPD	RPD Limit	Notes
Batch 0120412 - EPA 5035A							**Soil**					
Matrix Spike (0120412-MS1)			Prepared: 12/07/20 10:05		Analyzed: 12/11/20 05:58							
QC Source Sample: B5 0.5-1 (A0L0287-05)												
tert-Butylbenzene	1240	---	62.2	ug/kg dry	50	1240	ND	100	73-125%	---	---	
Carbon disulfide	1680	---	622	ug/kg dry	50	1240	ND	**135**	**63-132%**	---	---	Q-54d
Carbon tetrachloride	1380	---	62.2	ug/kg dry	50	1240	ND	111	70-135%	---	---	
Chlorobenzene	1230	---	31.1	ug/kg dry	50	1240	ND	99	79-120%	---	---	
Chloroethane	965	---	622	ug/kg dry	50	1240	ND	78	59-139%	---	---	
Chloroform	1320	---	62.2	ug/kg dry	50	1240	ND	106	78-123%	---	---	
Chloromethane	1360	---	311	ug/kg dry	50	1240	ND	109	50-136%	---	---	
2-Chlorotoluene	1330	---	62.2	ug/kg dry	50	1240	ND	107	75-122%	---	---	
4-Chlorotoluene	1350	---	62.2	ug/kg dry	50	1240	ND	108	72-124%	---	---	
Dibromochloromethane	1190	---	124	ug/kg dry	50	1240	ND	96	74-126%	---	---	
1,2-Dibromo-3-chloropropane	1200	---	311	ug/kg dry	50	1240	ND	97	61-132%	---	---	
1,2-Dibromoethane (EDB)	1310	---	62.2	ug/kg dry	50	1240	ND	105	78-122%	---	---	
Dibromomethane	1360	---	62.2	ug/kg dry	50	1240	ND	109	78-125%	---	---	
1,2-Dichlorobenzene	1300	---	31.1	ug/kg dry	50	1240	ND	105	78-121%	---	---	
1,3-Dichlorobenzene	1320	---	31.1	ug/kg dry	50	1240	ND	106	77-121%	---	---	
1,4-Dichlorobenzene	1210	---	31.1	ug/kg dry	50	1240	ND	98	75-120%	---	---	
Dichlorodifluoromethane	1500	---	124	ug/kg dry	50	1240	ND	121	29-149%	---	---	E-05, Q-54k
1,1-Dichloroethane	1430	---	31.1	ug/kg dry	50	1240	ND	115	76-125%	---	---	
1,2-Dichloroethane (EDC)	1230	---	31.1	ug/kg dry	50	1240	ND	99	73-128%	---	---	
1,1-Dichloroethene	1410	---	31.1	ug/kg dry	50	1240	ND	114	70-131%	---	---	
cis-1,2-Dichloroethene	1420	---	31.1	ug/kg dry	50	1240	ND	114	77-123%	---	---	
trans-1,2-Dichloroethene	1400	---	31.1	ug/kg dry	50	1240	ND	112	74-125%	---	---	
1,2-Dichloropropane	1440	---	31.1	ug/kg dry	50	1240	ND	116	76-123%	---	---	
1,3-Dichloropropane	1310	---	62.2	ug/kg dry	50	1240	ND	106	77-121%	---	---	
2,2-Dichloropropane	1250	---	62.2	ug/kg dry	50	1240	ND	100	67-133%	---	---	Q-54h
1,1-Dichloropropene	1340	---	62.2	ug/kg dry	50	1240	ND	108	76-125%	---	---	
cis-1,3-Dichloropropene	1290	---	62.2	ug/kg dry	50	1240	ND	104	74-126%	---	---	
trans-1,3-Dichloropropene	1250	---	124	ug/kg dry	50	1240	ND	100	71-130%	---	---	
Ethylbenzene	1290	---	31.1	ug/kg dry	50	1240	ND	104	76-122%	---	---	
Hexachlorobutadiene	1230	---	124	ug/kg dry	50	1240	ND	99	61-135%	---	---	
2-Hexanone	2660	---	622	ug/kg dry	50	2490	ND	107	53-145%	---	---	
Isopropylbenzene	1280	---	62.2	ug/kg dry	50	1240	ND	103	68-134%	---	---	
4-Isopropyltoluene	1260	---	62.2	ug/kg dry	50	1240	ND	101	73-127%	---	---	

Apex Laboratories

The results in this report apply to the samples analyzed in accordance with the chain of custody document. This analytical report must be reproduced in its entirety.

Darrell Auvil, Project Manager

Apex Laboratories, LLC

6700 S.W. Sandburg Street
Tigard, OR 97223
503-718-2323
ORELAP ID: **OR100062**

Coles & Betts Environmental Consulting	Project: **281**	
5741 NE Flanders Street	Project Number: **281**	**Report ID:**
Portland, OR 97213	Project Manager: **Jill Betts**	**A0L0287 - 02 10 21 0942**

QUALITY CONTROL (QC) SAMPLE RESULTS

Volatile Organic Compounds by EPA 8260D

Analyte	Result	Detection Limit	Reporting Limit	Units	Dilution	Spike Amount	Source Result	% REC	% REC Limits	RPD	RPD Limit	Notes
Batch 0120412 - EPA 5035A							**Soil**					
Matrix Spike (0120412-MS1)			Prepared: 12/07/20 10:05		Analyzed: 12/11/20 05:58							
QC Source Sample: B5 0.5-1 (A0L0287-05)												
Methylene chloride	1340	---	622	ug/kg dry	50	1240	ND	108	70-128%	---	---	
4-Methyl-2-pentanone (MiBK)	2800	---	622	ug/kg dry	50	2490	ND	113	65-135%	---	---	
Methyl tert-butyl ether (MTBE)	1330	---	62.2	ug/kg dry	50	1240	ND	107	73-125%	---	---	
Naphthalene	1130	---	124	ug/kg dry	50	1240	ND	91	62-129%	---	---	
n-Propylbenzene	1260	---	31.1	ug/kg dry	50	1240	ND	101	73-125%	---	---	
Styrene	1290	---	62.2	ug/kg dry	50	1240	ND	104	76-124%	---	---	
1,1,1,2-Tetrachloroethane	1220	---	62.2	ug/kg dry	50	1240	ND	98	78-125%	---	---	
1,1,2,2-Tetrachloroethane	1370	---	62.2	ug/kg dry	50	1240	ND	110	70-124%	---	---	
Tetrachloroethene (PCE)	1220	---	31.1	ug/kg dry	50	1240	ND	98	73-128%	---	---	
Toluene	1200	---	62.2	ug/kg dry	50	1240	ND	97	77-121%	---	---	
1,2,3-Trichlorobenzene	1210	---	311	ug/kg dry	50	1240	ND	97	66-130%	---	---	
1,2,4-Trichlorobenzene	1160	---	311	ug/kg dry	50	1240	ND	93	67-129%	---	---	
1,1,1-Trichloroethane	1360	---	31.1	ug/kg dry	50	1240	ND	110	73-130%	---	---	
1,1,2-Trichloroethane	1320	---	31.1	ug/kg dry	50	1240	ND	106	78-121%	---	---	
Trichloroethene (TCE)	1370	---	31.1	ug/kg dry	50	1240	ND	110	77-123%	---	---	
Trichlorofluoromethane	2270	---	124	ug/kg dry	50	1240	ND	**182**	**62-140%**	---	---	EST
1,2,3-Trichloropropane	1330	---	62.2	ug/kg dry	50	1240	ND	107	73-125%	---	---	
1,2,4-Trimethylbenzene	1320	---	62.2	ug/kg dry	50	1240	ND	106	75-123%	---	---	
1,3,5-Trimethylbenzene	1330	---	62.2	ug/kg dry	50	1240	ND	107	73-124%	---	---	
Vinyl chloride	1720	---	31.1	ug/kg dry	50	1240	ND	**139**	**56-135%**	---	---	Q-54c
m,p-Xylene	2590	---	62.2	ug/kg dry	50	2490	ND	104	77-124%	---	---	
o-Xylene	1290	---	31.1	ug/kg dry	50	1240	ND	104	77-123%	---	---	

Surr: 1,4-Difluorobenzene (Surr)	*Recovery: 105 %*	*Limits: 80-120 %*	*Dilution: 1x*
Toluene-d8 (Surr)	*101 %*	*80-120 %*	*"*
4-Bromofluorobenzene (Surr)	*98 %*	*79-120 %*	*"*

Apex Laboratories

The results in this report apply to the samples analyzed in accordance with the chain of custody document. This analytical report must be reproduced in its entirety.

Darrell Auvil, Project Manager

Apex Laboratories, LLC

6700 S.W. Sandburg Street
Tigard, OR 97223
503-718-2323
ORELAP ID: **OR100062**

Coles & Betts Environmental Consulting	Project: **281**	
5741 NE Flanders Street	Project Number: **281**	**Report ID:**
Portland, OR 97213	Project Manager: **Jill Betts**	**A0L0287 - 02 10 21 0942**

QUALITY CONTROL (QC) SAMPLE RESULTS

Volatile Organic Compounds by EPA 8260D

Analyte	Result	Detection Limit	Reporting Limit	Units	Dilution	Spike Amount	Source Result	% REC	% REC Limits	RPD	RPD Limit	Notes
Batch 0120428 - EPA 5035A							**Soil**					
Blank (0120428-BLK1)			Prepared: 12/11/20 09:00		Analyzed: 12/11/20 11:19							
5035A/8260D												
Acetone	ND	---	667	ug/kg wet	50	---	---	---	---	---	---	
Acrylonitrile	ND	---	167	ug/kg wet	50	---	---	---	---	---	---	
Benzene	ND	---	6.67	ug/kg wet	50	---	---	---	---	---	---	
Bromobenzene	ND	---	16.7	ug/kg wet	50	---	---	---	---	---	---	
Bromochloromethane	ND	---	33.3	ug/kg wet	50	---	---	---	---	---	---	
Bromodichloromethane	ND	---	33.3	ug/kg wet	50	---	---	---	---	---	---	
Bromoform	ND	---	66.7	ug/kg wet	50	---	---	---	---	---	---	
Bromomethane	ND	---	333	ug/kg wet	50	---	---	---	---	---	---	
2-Butanone (MEK)	ND	---	333	ug/kg wet	50	---	---	---	---	---	---	
n-Butylbenzene	ND	---	33.3	ug/kg wet	50	---	---	---	---	---	---	
sec-Butylbenzene	ND	---	33.3	ug/kg wet	50	---	---	---	---	---	---	
tert-Butylbenzene	ND	---	33.3	ug/kg wet	50	---	---	---	---	---	---	
Carbon disulfide	ND	---	333	ug/kg wet	50	---	---	---	---	---	---	
Carbon tetrachloride	ND	---	33.3	ug/kg wet	50	---	---	---	---	---	---	
Chlorobenzene	ND	---	16.7	ug/kg wet	50	---	---	---	---	---	---	
Chloroethane	ND	---	333	ug/kg wet	50	---	---	---	---	---	---	Q-30
Chloroform	ND	---	33.3	ug/kg wet	50	---	---	---	---	---	---	
Chloromethane	ND	---	167	ug/kg wet	50	---	---	---	---	---	---	
2-Chlorotoluene	ND	---	33.3	ug/kg wet	50	---	---	---	---	---	---	
4-Chlorotoluene	ND	---	33.3	ug/kg wet	50	---	---	---	---	---	---	
Dibromochloromethane	ND	---	66.7	ug/kg wet	50	---	---	---	---	---	---	
1,2-Dibromo-3-chloropropane	ND	---	167	ug/kg wet	50	---	---	---	---	---	---	
1,2-Dibromoethane (EDB)	ND	---	33.3	ug/kg wet	50	---	---	---	---	---	---	
Dibromomethane	ND	---	33.3	ug/kg wet	50	---	---	---	---	---	---	
1,2-Dichlorobenzene	ND	---	16.7	ug/kg wet	50	---	---	---	---	---	---	
1,3-Dichlorobenzene	ND	---	16.7	ug/kg wet	50	---	---	---	---	---	---	
1,4-Dichlorobenzene	ND	---	16.7	ug/kg wet	50	---	---	---	---	---	---	
Dichlorodifluoromethane	ND	---	66.7	ug/kg wet	50	---	---	---	---	---	---	
1,1-Dichloroethane	ND	---	16.7	ug/kg wet	50	---	---	---	---	---	---	
1,2-Dichloroethane (EDC)	ND	---	16.7	ug/kg wet	50	---	---	---	---	---	---	
1,1-Dichloroethene	ND	---	16.7	ug/kg wet	50	---	---	---	---	---	---	
cis-1,2-Dichloroethene	ND	---	16.7	ug/kg wet	50	---	---	---	---	---	---	
trans-1,2-Dichloroethene	ND	---	16.7	ug/kg wet	50	---	---	---	---	---	---	

Apex Laboratories

The results in this report apply to the samples analyzed in accordance with the chain of custody document. This analytical report must be reproduced in its entirety.

Darrell Auvil, Project Manager

Apex Laboratories, LLC

6700 S.W. Sandburg Street
Tigard, OR 97223
503-718-2323
ORELAP ID: **OR100062**

Coles & Betts Environmental Consulting	Project: **281**	
5741 NE Flanders Street	Project Number: **281**	**Report ID:**
Portland, OR 97213	Project Manager: **Jill Betts**	**A0L0287 - 02 10 21 0942**

QUALITY CONTROL (QC) SAMPLE RESULTS

Volatile Organic Compounds by EPA 8260D

Analyte	Result	Detection Limit	Reporting Limit	Units	Dilution	Spike Amount	Source Result	% REC	% REC Limits	RPD	RPD Limit	Notes
Batch 0120428 - EPA 5035A							**Soil**					
Blank (0120428-BLK1)			Prepared: 12/11/20 09:00		Analyzed: 12/11/20 11:19							
1,2-Dichloropropane	ND	---	16.7	ug/kg wet	50	---	---	---	---	---	---	
1,3-Dichloropropane	ND	---	33.3	ug/kg wet	50	---	---	---	---	---	---	
2,2-Dichloropropane	ND	---	33.3	ug/kg wet	50	---	---	---	---	---	---	
1,1-Dichloropropene	ND	---	33.3	ug/kg wet	50	---	---	---	---	---	---	
cis-1,3-Dichloropropene	ND	---	33.3	ug/kg wet	50	---	---	---	---	---	---	
trans-1,3-Dichloropropene	ND	---	66.7	ug/kg wet	50	---	---	---	---	---	---	
Ethylbenzene	ND	---	16.7	ug/kg wet	50	---	---	---	---	---	---	
Hexachlorobutadiene	ND	---	66.7	ug/kg wet	50	---	---	---	---	---	---	
2-Hexanone	ND	---	333	ug/kg wet	50	---	---	---	---	---	---	
Isopropylbenzene	ND	---	33.3	ug/kg wet	50	---	---	---	---	---	---	
4-Isopropyltoluene	ND	---	33.3	ug/kg wet	50	---	---	---	---	---	---	
Methylene chloride	ND	---	333	ug/kg wet	50	---	---	---	---	---	---	
4-Methyl-2-pentanone (MiBK)	ND	---	333	ug/kg wet	50	---	---	---	---	---	---	
Methyl tert-butyl ether (MTBE)	ND	---	33.3	ug/kg wet	50	---	---	---	---	---	---	
Naphthalene	ND	---	66.7	ug/kg wet	50	---	---	---	---	---	---	
n-Propylbenzene	ND	---	16.7	ug/kg wet	50	---	---	---	---	---	---	
Styrene	ND	---	33.3	ug/kg wet	50	---	---	---	---	---	---	
1,1,1,2-Tetrachloroethane	ND	---	33.3	ug/kg wet	50	---	---	---	---	---	---	
1,1,2,2-Tetrachloroethane	ND	---	33.3	ug/kg wet	50	---	---	---	---	---	---	
Tetrachloroethene (PCE)	ND	---	16.7	ug/kg wet	50	---	---	---	---	---	---	
Toluene	ND	---	33.3	ug/kg wet	50	---	---	---	---	---	---	
1,2,3-Trichlorobenzene	ND	---	167	ug/kg wet	50	---	---	---	---	---	---	
1,2,4-Trichlorobenzene	ND	---	167	ug/kg wet	50	---	---	---	---	---	---	
1,1,1-Trichloroethane	ND	---	16.7	ug/kg wet	50	---	---	---	---	---	---	
1,1,2-Trichloroethane	ND	---	16.7	ug/kg wet	50	---	---	---	---	---	---	
Trichloroethene (TCE)	ND	---	16.7	ug/kg wet	50	---	---	---	---	---	---	
Trichlorofluoromethane	ND	---	66.7	ug/kg wet	50	---	---	---	---	---	---	EST
1,2,3-Trichloropropane	ND	---	33.3	ug/kg wet	50	---	---	---	---	---	---	
1,2,4-Trimethylbenzene	ND	---	33.3	ug/kg wet	50	---	---	---	---	---	---	
1,3,5-Trimethylbenzene	ND	---	33.3	ug/kg wet	50	---	---	---	---	---	---	
Vinyl chloride	ND	---	16.7	ug/kg wet	50	---	---	---	---	---	---	
m,p-Xylene	ND	---	33.3	ug/kg wet	50	---	---	---	---	---	---	
o-Xylene	ND	---	16.7	ug/kg wet	50	---	---	---	---	---	---	

Surr: 1,4-Difluorobenzene (Surr) *Recovery: 105 %* *Limits: 80-120 %* *Dilution: 1x*

Apex Laboratories

The results in this report apply to the samples analyzed in accordance with the chain of custody document. This analytical report must be reproduced in its entirety.

Darrell Auvil, Project Manager

Apex Laboratories, LLC

6700 S.W. Sandburg Street
Tigard, OR 97223
503-718-2323
ORELAP ID: **OR100062**

Coles & Betts Environmental Consulting	Project: **281**	
5741 NE Flanders Street	Project Number: **281**	**Report ID:**
Portland, OR 97213	Project Manager: **Jill Betts**	**A0L0287 - 02 10 21 0942**

QUALITY CONTROL (QC) SAMPLE RESULTS

Volatile Organic Compounds by EPA 8260D

Analyte	Result	Detection Limit	Reporting Limit	Units	Dilution	Spike Amount	Source Result	% REC	% REC Limits	RPD	RPD Limit	Notes
Batch 0120428 - EPA 5035A							**Soil**					
Blank (0120428-BLK1)			Prepared: 12/11/20 09:00		Analyzed: 12/11/20 11:19							
Surr: Toluene-d8 (Surr)			*Recovery: 101 %*		*Limits: 80-120 %*			*Dilution: 1x*				
4-Bromofluorobenzene (Surr)			*100 %*		*79-120 %*			*"*				
LCS (0120428-BS1)			Prepared: 12/11/20 09:00		Analyzed: 12/11/20 10:25							
5035A/8260D												
Acetone	1840	---	1000	ug/kg wet	50	2000	---	92	80-120%	---	---	
Acrylonitrile	970	---	250	ug/kg wet	50	1000	---	97	80-120%	---	---	
Benzene	1150	---	10.0	ug/kg wet	50	1000	---	115	80-120%	---	---	
Bromobenzene	1100	---	25.0	ug/kg wet	50	1000	---	110	80-120%	---	---	
Bromochloromethane	1150	---	50.0	ug/kg wet	50	1000	---	115	80-120%	---	---	
Bromodichloromethane	1220	---	50.0	ug/kg wet	50	1000	---	**122**	**80-120%**	---	---	Q-56
Bromoform	982	---	100	ug/kg wet	50	1000	---	98	80-120%	---	---	
Bromomethane	1090	---	500	ug/kg wet	50	1000	---	109	80-120%	---	---	
2-Butanone (MEK)	2230	---	500	ug/kg wet	50	2000	---	112	80-120%	---	---	
n-Butylbenzene	1120	---	50.0	ug/kg wet	50	1000	---	112	80-120%	---	---	
sec-Butylbenzene	1160	---	50.0	ug/kg wet	50	1000	---	116	80-120%	---	---	
tert-Butylbenzene	1070	---	50.0	ug/kg wet	50	1000	---	107	80-120%	---	---	
Carbon disulfide	1410	---	500	ug/kg wet	50	1000	---	**141**	**80-120%**	---	---	Q-56
Carbon tetrachloride	1210	---	50.0	ug/kg wet	50	1000	---	**121**	**80-120%**	---	---	Q-56
Chlorobenzene	1060	---	25.0	ug/kg wet	50	1000	---	106	80-120%	---	---	
Chloroethane	690	---	500	ug/kg wet	50	1000	---	**69**	**80-120%**	---	---	Q-30
Chloroform	1130	---	50.0	ug/kg wet	50	1000	---	113	80-120%	---	---	
Chloromethane	1120	---	250	ug/kg wet	50	1000	---	112	80-120%	---	---	
2-Chlorotoluene	1130	---	50.0	ug/kg wet	50	1000	---	113	80-120%	---	---	
4-Chlorotoluene	1130	---	50.0	ug/kg wet	50	1000	---	113	80-120%	---	---	
Dibromochloromethane	1010	---	100	ug/kg wet	50	1000	---	101	80-120%	---	---	
1,2-Dibromo-3-chloropropane	980	---	250	ug/kg wet	50	1000	---	98	80-120%	---	---	
1,2-Dibromoethane (EDB)	1120	---	50.0	ug/kg wet	50	1000	---	112	80-120%	---	---	
Dibromomethane	1130	---	50.0	ug/kg wet	50	1000	---	113	80-120%	---	---	
1,2-Dichlorobenzene	1090	---	25.0	ug/kg wet	50	1000	---	109	80-120%	---	---	
1,3-Dichlorobenzene	1130	---	25.0	ug/kg wet	50	1000	---	113	80-120%	---	---	
1,4-Dichlorobenzene	1030	---	25.0	ug/kg wet	50	1000	---	103	80-120%	---	---	
Dichlorodifluoromethane	1270	---	100	ug/kg wet	50	1000	---	**127**	**80-120%**	---	---	E-05
1,1-Dichloroethane	1150	---	25.0	ug/kg wet	50	1000	---	115	80-120%	---	---	

Apex Laboratories

The results in this report apply to the samples analyzed in accordance with the chain of custody document. This analytical report must be reproduced in its entirety.

Darrell Auvil, Project Manager

Apex Laboratories, LLC

6700 S.W. Sandburg Street
Tigard, OR 97223
503-718-2323
ORELAP ID: **OR100062**

Coles & Betts Environmental Consulting	Project: **281**	
5741 NE Flanders Street	Project Number: **281**	**Report ID:**
Portland, OR 97213	Project Manager: **Jill Betts**	**A0L0287 - 02 10 21 0942**

QUALITY CONTROL (QC) SAMPLE RESULTS

Volatile Organic Compounds by EPA 8260D

Analyte	Result	Detection Limit	Reporting Limit	Units	Dilution	Spike Amount	Source Result	% REC	% REC Limits	RPD	RPD Limit	Notes
Batch 0120428 - EPA 5035A							**Soil**					
LCS (0120428-BS1)			Prepared: 12/11/20 09:00		Analyzed: 12/11/20 10:25							
1,2-Dichloroethane (EDC)	1020	---	25.0	ug/kg wet	50	1000	---	102	80-120%	---	---	
1,1-Dichloroethene	1180	---	25.0	ug/kg wet	50	1000	---	118	80-120%	---	---	
cis-1,2-Dichloroethene	1180	---	25.0	ug/kg wet	50	1000	---	118	80-120%	---	---	
trans-1,2-Dichloroethene	1190	---	25.0	ug/kg wet	50	1000	---	119	80-120%	---	---	
1,2-Dichloropropane	1170	---	25.0	ug/kg wet	50	1000	---	117	80-120%	---	---	
1,3-Dichloropropane	1090	---	50.0	ug/kg wet	50	1000	---	109	80-120%	---	---	
2,2-Dichloropropane	1570	---	50.0	ug/kg wet	50	1000	---	**157**	**80-120%**	---	---	Q-56
1,1-Dichloropropene	1150	---	50.0	ug/kg wet	50	1000	---	115	80-120%	---	---	
cis-1,3-Dichloropropene	1140	---	50.0	ug/kg wet	50	1000	---	114	80-120%	---	---	
trans-1,3-Dichloropropene	1100	---	100	ug/kg wet	50	1000	---	110	80-120%	---	---	
Ethylbenzene	1100	---	25.0	ug/kg wet	50	1000	---	110	80-120%	---	---	
Hexachlorobutadiene	1070	---	100	ug/kg wet	50	1000	---	107	80-120%	---	---	
2-Hexanone	1970	---	500	ug/kg wet	50	2000	---	98	80-120%	---	---	
Isopropylbenzene	1100	---	50.0	ug/kg wet	50	1000	---	110	80-120%	---	---	
4-Isopropyltoluene	1130	---	50.0	ug/kg wet	50	1000	---	113	80-120%	---	---	
Methylene chloride	1070	---	500	ug/kg wet	50	1000	---	107	80-120%	---	---	
4-Methyl-2-pentanone (MiBK)	2090	---	500	ug/kg wet	50	2000	---	104	80-120%	---	---	
Methyl tert-butyl ether (MTBE)	1100	---	50.0	ug/kg wet	50	1000	---	110	80-120%	---	---	
Naphthalene	939	---	100	ug/kg wet	50	1000	---	94	80-120%	---	---	
n-Propylbenzene	1110	---	25.0	ug/kg wet	50	1000	---	111	80-120%	---	---	
Styrene	1080	---	50.0	ug/kg wet	50	1000	---	108	80-120%	---	---	
1,1,1,2-Tetrachloroethane	1060	---	50.0	ug/kg wet	50	1000	---	106	80-120%	---	---	
1,1,2,2-Tetrachloroethane	1120	---	50.0	ug/kg wet	50	1000	---	112	80-120%	---	---	
Tetrachloroethene (PCE)	1100	---	25.0	ug/kg wet	50	1000	---	110	80-120%	---	---	
Toluene	1030	---	50.0	ug/kg wet	50	1000	---	103	80-120%	---	---	
1,2,3-Trichlorobenzene	1060	---	250	ug/kg wet	50	1000	---	106	80-120%	---	---	
1,2,4-Trichlorobenzene	992	---	250	ug/kg wet	50	1000	---	99	80-120%	---	---	
1,1,1-Trichloroethane	1190	---	25.0	ug/kg wet	50	1000	---	119	80-120%	---	---	
1,1,2-Trichloroethane	1110	---	25.0	ug/kg wet	50	1000	---	111	80-120%	---	---	
Trichloroethene (TCE)	1160	---	25.0	ug/kg wet	50	1000	---	116	80-120%	---	---	
Trichlorofluoromethane	518	---	100	ug/kg wet	50	1000	---	**52**	**80-120%**	---	---	EST
1,2,3-Trichloropropane	1060	---	50.0	ug/kg wet	50	1000	---	106	80-120%	---	---	
1,2,4-Trimethylbenzene	1140	---	50.0	ug/kg wet	50	1000	---	114	80-120%	---	---	
1,3,5-Trimethylbenzene	1170	---	50.0	ug/kg wet	50	1000	---	117	80-120%	---	---	

Apex Laboratories

The results in this report apply to the samples analyzed in accordance with the chain of custody document. This analytical report must be reproduced in its entirety.

Darrell Auvil, Project Manager

Apex Laboratories, LLC

6700 S.W. Sandburg Street
Tigard, OR 97223
503-718-2323
ORELAP ID: **OR100062**

Coles & Betts Environmental Consulting	Project: **281**	
5741 NE Flanders Street	Project Number: **281**	**Report ID:**
Portland, OR 97213	Project Manager: **Jill Betts**	**A0L0287 - 02 10 21 0942**

QUALITY CONTROL (QC) SAMPLE RESULTS

Volatile Organic Compounds by EPA 8260D

Analyte	Result	Detection Limit	Reporting Limit	Units	Dilution	Spike Amount	Source Result	% REC	% REC Limits	RPD	RPD Limit	Notes
Batch 0120428 - EPA 5035A							**Soil**					
LCS (0120428-BS1)			Prepared: 12/11/20 09:00		Analyzed: 12/11/20 10:25							
Vinyl chloride	1330	---	25.0	ug/kg wet	50	1000	---	**133**	**80-120%**	---	---	Q-56
m,p-Xylene	2190	---	50.0	ug/kg wet	50	2000	---	110	80-120%	---	---	
o-Xylene	1090	---	25.0	ug/kg wet	50	1000	---	109	80-120%	---	---	
Surr: 1,4-Difluorobenzene (Surr)			*Recovery: 106 %*		*Limits: 80-120 %*			*Dilution: 1x*				
Toluene-d8 (Surr)			*102 %*		*80-120 %*			*"*				
4-Bromofluorobenzene (Surr)			*98 %*		*79-120 %*			*"*				
Duplicate (0120428-DUP1)			Prepared: 12/07/20 10:30		Analyzed: 12/11/20 20:50							
QC Source Sample: B6 0.5-1 (A0L0287-07)												
5035A/8260D												
Acetone	ND	---	2150	ug/kg dry	50	---	ND	---	---	---	30%	
Acrylonitrile	ND	---	537	ug/kg dry	50	---	ND	---	---	---	30%	
Benzene	ND	---	21.5	ug/kg dry	50	---	ND	---	---	---	30%	
Bromobenzene	ND	---	53.7	ug/kg dry	50	---	ND	---	---	---	30%	
Bromochloromethane	ND	---	107	ug/kg dry	50	---	ND	---	---	---	30%	
Bromodichloromethane	ND	---	107	ug/kg dry	50	---	ND	---	---	---	30%	
Bromoform	ND	---	215	ug/kg dry	50	---	ND	---	---	---	30%	
Bromomethane	ND	---	1070	ug/kg dry	50	---	ND	---	---	---	30%	
2-Butanone (MEK)	ND	---	1070	ug/kg dry	50	---	ND	---	---	---	30%	
n-Butylbenzene	ND	---	107	ug/kg dry	50	---	ND	---	---	---	30%	
sec-Butylbenzene	ND	---	107	ug/kg dry	50	---	ND	---	---	---	30%	
tert-Butylbenzene	ND	---	107	ug/kg dry	50	---	ND	---	---	---	30%	
Carbon disulfide	ND	---	1070	ug/kg dry	50	---	ND	---	---	---	30%	
Carbon tetrachloride	ND	---	107	ug/kg dry	50	---	ND	---	---	---	30%	
Chlorobenzene	ND	---	53.7	ug/kg dry	50	---	ND	---	---	---	30%	
Chloroethane	ND	---	1070	ug/kg dry	50	---	ND	---	---	---	30%	Q-30
Chloroform	ND	---	107	ug/kg dry	50	---	ND	---	---	---	30%	
Chloromethane	ND	---	537	ug/kg dry	50	---	ND	---	---	---	30%	
2-Chlorotoluene	ND	---	107	ug/kg dry	50	---	ND	---	---	---	30%	
4-Chlorotoluene	ND	---	107	ug/kg dry	50	---	ND	---	---	---	30%	
Dibromochloromethane	ND	---	215	ug/kg dry	50	---	ND	---	---	---	30%	
1,2-Dibromo-3-chloropropane	ND	---	537	ug/kg dry	50	---	ND	---	---	---	30%	
1,2-Dibromoethane (EDB)	ND	---	107	ug/kg dry	50	---	ND	---	---	---	30%	
Dibromomethane	ND	---	107	ug/kg dry	50	---	ND	---	---	---	30%	

Apex Laboratories

The results in this report apply to the samples analyzed in accordance with the chain of custody document. This analytical report must be reproduced in its entirety.

Darrell Auvil, Project Manager

Apex Laboratories, LLC

6700 S.W. Sandburg Street
Tigard, OR 97223
503-718-2323
ORELAP ID: **OR100062**

Coles & Betts Environmental Consulting	Project: **281**	
5741 NE Flanders Street	Project Number: **281**	**Report ID:**
Portland, OR 97213	Project Manager: **Jill Betts**	**A0L0287 - 02 10 21 0942**

QUALITY CONTROL (QC) SAMPLE RESULTS

Volatile Organic Compounds by EPA 8260D

Analyte	Result	Detection Limit	Reporting Limit	Units	Dilution	Spike Amount	Source Result	% REC	% REC Limits	RPD	RPD Limit	Notes
Batch 0120428 - EPA 5035A							**Soil**					
Duplicate (0120428-DUP1)			Prepared: 12/07/20 10:30		Analyzed: 12/11/20 20:50							
QC Source Sample: B6 0.5-1 (A0L0287-07)												
1,2-Dichlorobenzene	ND	---	53.7	ug/kg dry	50	---	ND	---	---	---	30%	
1,3-Dichlorobenzene	ND	---	53.7	ug/kg dry	50	---	ND	---	---	---	30%	
1,4-Dichlorobenzene	ND	---	53.7	ug/kg dry	50	---	ND	---	---	---	30%	
Dichlorodifluoromethane	ND	---	215	ug/kg dry	50	---	ND	---	---	---	30%	
1,1-Dichloroethane	ND	---	53.7	ug/kg dry	50	---	ND	---	---	---	30%	
1,2-Dichloroethane (EDC)	ND	---	53.7	ug/kg dry	50	---	ND	---	---	---	30%	
1,1-Dichloroethene	ND	---	53.7	ug/kg dry	50	---	ND	---	---	---	30%	
cis-1,2-Dichloroethene	ND	---	53.7	ug/kg dry	50	---	ND	---	---	---	30%	
trans-1,2-Dichloroethene	ND	---	53.7	ug/kg dry	50	---	ND	---	---	---	30%	
1,2-Dichloropropane	ND	---	53.7	ug/kg dry	50	---	ND	---	---	---	30%	
1,3-Dichloropropane	ND	---	107	ug/kg dry	50	---	ND	---	---	---	30%	
2,2-Dichloropropane	ND	---	107	ug/kg dry	50	---	ND	---	---	---	30%	
1,1-Dichloropropene	ND	---	107	ug/kg dry	50	---	ND	---	---	---	30%	
cis-1,3-Dichloropropene	ND	---	107	ug/kg dry	50	---	ND	---	---	---	30%	
trans-1,3-Dichloropropene	ND	---	215	ug/kg dry	50	---	ND	---	---	---	30%	
Ethylbenzene	ND	---	53.7	ug/kg dry	50	---	ND	---	---	---	30%	
Hexachlorobutadiene	ND	---	215	ug/kg dry	50	---	ND	---	---	---	30%	
2-Hexanone	ND	---	1070	ug/kg dry	50	---	ND	---	---	---	30%	
Isopropylbenzene	ND	---	107	ug/kg dry	50	---	ND	---	---	---	30%	
4-Isopropyltoluene	ND	---	107	ug/kg dry	50	---	ND	---	---	---	30%	
Methylene chloride	ND	---	1070	ug/kg dry	50	---	ND	---	---	---	30%	
4-Methyl-2-pentanone (MiBK)	ND	---	1070	ug/kg dry	50	---	ND	---	---	---	30%	
Methyl tert-butyl ether (MTBE)	ND	---	107	ug/kg dry	50	---	ND	---	---	---	30%	
Naphthalene	ND	---	215	ug/kg dry	50	---	ND	---	---	---	30%	
n-Propylbenzene	ND	---	53.7	ug/kg dry	50	---	ND	---	---	---	30%	
Styrene	ND	---	107	ug/kg dry	50	---	ND	---	---	---	30%	
1,1,1,2-Tetrachloroethane	ND	---	107	ug/kg dry	50	---	ND	---	---	---	30%	
1,1,2,2-Tetrachloroethane	ND	---	107	ug/kg dry	50	---	ND	---	---	---	30%	
Tetrachloroethene (PCE)	ND	---	53.7	ug/kg dry	50	---	ND	---	---	---	30%	
Toluene	ND	---	107	ug/kg dry	50	---	ND	---	---	---	30%	
1,2,3-Trichlorobenzene	ND	---	537	ug/kg dry	50	---	ND	---	---	---	30%	
1,2,4-Trichlorobenzene	ND	---	537	ug/kg dry	50	---	ND	---	---	---	30%	
1,1,1-Trichloroethane	ND	---	53.7	ug/kg dry	50	---	ND	---	---	---	30%	

Apex Laboratories

The results in this report apply to the samples analyzed in accordance with the chain of custody document. This analytical report must be reproduced in its entirety.

Darrell Auvil, Project Manager

Apex Laboratories, LLC

6700 S.W. Sandburg Street
Tigard, OR 97223
503-718-2323
ORELAP ID: **OR100062**

Coles & Betts Environmental Consulting	Project: **281**	
5741 NE Flanders Street	Project Number: **281**	**Report ID:**
Portland, OR 97213	Project Manager: **Jill Betts**	**A0L0287 - 02 10 21 0942**

QUALITY CONTROL (QC) SAMPLE RESULTS

Volatile Organic Compounds by EPA 8260D

Analyte	Result	Detection Limit	Reporting Limit	Units	Dilution	Spike Amount	Source Result	% REC	% REC Limits	RPD	RPD Limit	Notes
Batch 0120428 - EPA 5035A							**Soil**					
Duplicate (0120428-DUP1)			Prepared: 12/07/20 10:30	Analyzed: 12/11/20 20:50								
QC Source Sample: B6 0.5-1 (A0L0287-07)												
1,1,2-Trichloroethane	ND	---	53.7	ug/kg dry	50	---	ND	---	---	---	30%	
Trichloroethene (TCE)	ND	---	53.7	ug/kg dry	50	---	ND	---	---	---	30%	
Trichlorofluoromethane	ND	---	215	ug/kg dry	50	---	ND	---	---	---	30%	EST
1,2,3-Trichloropropane	ND	---	107	ug/kg dry	50	---	ND	---	---	---	30%	
1,2,4-Trimethylbenzene	ND	---	107	ug/kg dry	50	---	ND	---	---	---	30%	
1,3,5-Trimethylbenzene	ND	---	107	ug/kg dry	50	---	ND	---	---	---	30%	
Vinyl chloride	ND	---	53.7	ug/kg dry	50	---	ND	---	---	---	30%	
m,p-Xylene	ND	---	107	ug/kg dry	50	---	ND	---	---	---	30%	
o-Xylene	ND	---	53.7	ug/kg dry	50	---	ND	---	---	---	30%	
Surr: 1,4-Difluorobenzene (Surr)			*Recovery: 105 %*	*Limits: 80-120 %*			*Dilution: 1x*					
Toluene-d8 (Surr)			*102 %*	*80-120 %*			*"*					
4-Bromofluorobenzene (Surr)			*100 %*	*79-120 %*			*"*					
Duplicate (0120428-DUP2)			Prepared: 12/07/20 11:20	Analyzed: 12/11/20 21:44								
QC Source Sample: B13 1-2 (A0L0287-13)												
5035A/8260D												
Acetone	ND	---	1130	ug/kg dry	50	---	ND	---	---	---	30%	
Acrylonitrile	ND	---	282	ug/kg dry	50	---	ND	---	---	---	30%	
Benzene	ND	---	11.3	ug/kg dry	50	---	ND	---	---	---	30%	
Bromobenzene	ND	---	28.2	ug/kg dry	50	---	ND	---	---	---	30%	
Bromochloromethane	ND	---	56.4	ug/kg dry	50	---	ND	---	---	---	30%	
Bromodichloromethane	ND	---	56.4	ug/kg dry	50	---	ND	---	---	---	30%	
Bromoform	ND	---	113	ug/kg dry	50	---	ND	---	---	---	30%	
Bromomethane	ND	---	564	ug/kg dry	50	---	ND	---	---	---	30%	
2-Butanone (MEK)	ND	---	564	ug/kg dry	50	---	ND	---	---	---	30%	
n-Butylbenzene	ND	---	56.4	ug/kg dry	50	---	ND	---	---	---	30%	
sec-Butylbenzene	ND	---	56.4	ug/kg dry	50	---	ND	---	---	---	30%	
tert-Butylbenzene	ND	---	56.4	ug/kg dry	50	---	ND	---	---	---	30%	
Carbon disulfide	ND	---	564	ug/kg dry	50	---	ND	---	---	---	30%	
Carbon tetrachloride	ND	---	56.4	ug/kg dry	50	---	ND	---	---	---	30%	
Chlorobenzene	ND	---	28.2	ug/kg dry	50	---	ND	---	---	---	30%	
Chloroethane	ND	---	564	ug/kg dry	50	---	ND	---	---	---	30%	Q-30
Chloroform	ND	---	56.4	ug/kg dry	50	---	ND	---	---	---	30%	

Apex Laboratories

The results in this report apply to the samples analyzed in accordance with the chain of custody document. This analytical report must be reproduced in its entirety.

Darrell Auvil, Project Manager

Apex Laboratories, LLC

6700 S.W. Sandburg Street
Tigard, OR 97223
503-718-2323
ORELAP ID: **OR100062**

Coles & Betts Environmental Consulting	Project: **281**	
5741 NE Flanders Street	Project Number: **281**	**Report ID:**
Portland, OR 97213	Project Manager: **Jill Betts**	**A0L0287 - 02 10 21 0942**

QUALITY CONTROL (QC) SAMPLE RESULTS

Volatile Organic Compounds by EPA 8260D

Analyte	Result	Detection Limit	Reporting Limit	Units	Dilution	Spike Amount	Source Result	% REC	% REC Limits	RPD	RPD Limit	Notes
Batch 0120428 - EPA 5035A							**Soil**					
Duplicate (0120428-DUP2)			Prepared: 12/07/20 11:20		Analyzed: 12/11/20 21:44							
QC Source Sample: B13 1-2 (A0L0287-13)												
Chloromethane	ND	---	282	ug/kg dry	50	---	ND	---	---	---	30%	
2-Chlorotoluene	ND	---	56.4	ug/kg dry	50	---	ND	---	---	---	30%	
4-Chlorotoluene	ND	---	56.4	ug/kg dry	50	---	ND	---	---	---	30%	
Dibromochloromethane	ND	---	113	ug/kg dry	50	---	ND	---	---	---	30%	
1,2-Dibromo-3-chloropropane	ND	---	282	ug/kg dry	50	---	ND	---	---	---	30%	
1,2-Dibromoethane (EDB)	ND	---	56.4	ug/kg dry	50	---	ND	---	---	---	30%	
Dibromomethane	ND	---	56.4	ug/kg dry	50	---	ND	---	---	---	30%	
1,2-Dichlorobenzene	ND	---	28.2	ug/kg dry	50	---	ND	---	---	---	30%	
1,3-Dichlorobenzene	ND	---	28.2	ug/kg dry	50	---	ND	---	---	---	30%	
1,4-Dichlorobenzene	ND	---	28.2	ug/kg dry	50	---	ND	---	---	---	30%	
Dichlorodifluoromethane	ND	---	113	ug/kg dry	50	---	ND	---	---	---	30%	
1,1-Dichloroethane	ND	---	28.2	ug/kg dry	50	---	ND	---	---	---	30%	
1,2-Dichloroethane (EDC)	ND	---	28.2	ug/kg dry	50	---	ND	---	---	---	30%	
1,1-Dichloroethene	ND	---	28.2	ug/kg dry	50	---	ND	---	---	---	30%	
cis-1,2-Dichloroethene	ND	---	28.2	ug/kg dry	50	---	ND	---	---	---	30%	
trans-1,2-Dichloroethene	ND	---	28.2	ug/kg dry	50	---	ND	---	---	---	30%	
1,2-Dichloropropane	ND	---	28.2	ug/kg dry	50	---	ND	---	---	---	30%	
1,3-Dichloropropane	ND	---	56.4	ug/kg dry	50	---	ND	---	---	---	30%	
2,2-Dichloropropane	ND	---	56.4	ug/kg dry	50	---	ND	---	---	---	30%	
1,1-Dichloropropene	ND	---	56.4	ug/kg dry	50	---	ND	---	---	---	30%	
cis-1,3-Dichloropropene	ND	---	56.4	ug/kg dry	50	---	ND	---	---	---	30%	
trans-1,3-Dichloropropene	ND	---	113	ug/kg dry	50	---	ND	---	---	---	30%	
Ethylbenzene	ND	---	28.2	ug/kg dry	50	---	ND	---	---	---	30%	
Hexachlorobutadiene	ND	---	113	ug/kg dry	50	---	ND	---	---	---	30%	
2-Hexanone	ND	---	564	ug/kg dry	50	---	ND	---	---	---	30%	
Isopropylbenzene	ND	---	56.4	ug/kg dry	50	---	ND	---	---	---	30%	
4-Isopropyltoluene	ND	---	56.4	ug/kg dry	50	---	ND	---	---	---	30%	
Methylene chloride	ND	---	564	ug/kg dry	50	---	ND	---	---	---	30%	
4-Methyl-2-pentanone (MiBK)	ND	---	564	ug/kg dry	50	---	ND	---	---	---	30%	
Methyl tert-butyl ether (MTBE)	ND	---	56.4	ug/kg dry	50	---	ND	---	---	---	30%	
Naphthalene	ND	---	113	ug/kg dry	50	---	ND	---	---	---	30%	
n-Propylbenzene	ND	---	28.2	ug/kg dry	50	---	ND	---	---	---	30%	
Styrene	ND	---	56.4	ug/kg dry	50	---	ND	---	---	---	30%	

Apex Laboratories

The results in this report apply to the samples analyzed in accordance with the chain of custody document. This analytical report must be reproduced in its entirety.

Darrell Auvil, Project Manager

Apex Laboratories, LLC

6700 S.W. Sandburg Street
Tigard, OR 97223
503-718-2323
ORELAP ID: **OR100062**

Coles & Betts Environmental Consulting	Project: **281**	
5741 NE Flanders Street	Project Number: **281**	**Report ID:**
Portland, OR 97213	Project Manager: **Jill Betts**	**A0L0287 - 02 10 21 0942**

QUALITY CONTROL (QC) SAMPLE RESULTS

Volatile Organic Compounds by EPA 8260D

Analyte	Result	Detection Limit	Reporting Limit	Units	Dilution	Spike Amount	Source Result	% REC	% REC Limits	RPD	RPD Limit	Notes
Batch 0120428 - EPA 5035A							**Soil**					
Duplicate (0120428-DUP2)			Prepared: 12/07/20 11:20		Analyzed: 12/11/20 21:44							
QC Source Sample: B13 1-2 (A0L0287-13)												
1,1,1,2-Tetrachloroethane	ND	---	56.4	ug/kg dry	50	---	ND	---	---	---	30%	
1,1,2,2-Tetrachloroethane	ND	---	56.4	ug/kg dry	50	---	ND	---	---	---	30%	
Tetrachloroethene (PCE)	ND	---	28.2	ug/kg dry	50	---	ND	---	---	---	30%	
Toluene	ND	---	56.4	ug/kg dry	50	---	ND	---	---	---	30%	
1,2,3-Trichlorobenzene	ND	---	282	ug/kg dry	50	---	ND	---	---	---	30%	
1,2,4-Trichlorobenzene	ND	---	282	ug/kg dry	50	---	ND	---	---	---	30%	
1,1,1-Trichloroethane	ND	---	28.2	ug/kg dry	50	---	ND	---	---	---	30%	
1,1,2-Trichloroethane	ND	---	28.2	ug/kg dry	50	---	ND	---	---	---	30%	
Trichloroethene (TCE)	ND	---	28.2	ug/kg dry	50	---	ND	---	---	---	30%	
Trichlorofluoromethane	ND	---	113	ug/kg dry	50	---	ND	---	---	---	30%	EST
1,2,3-Trichloropropane	ND	---	56.4	ug/kg dry	50	---	ND	---	---	---	30%	
1,2,4-Trimethylbenzene	ND	---	56.4	ug/kg dry	50	---	ND	---	---	---	30%	
1,3,5-Trimethylbenzene	ND	---	56.4	ug/kg dry	50	---	ND	---	---	---	30%	
Vinyl chloride	ND	---	28.2	ug/kg dry	50	---	ND	---	---	---	30%	
m,p-Xylene	ND	---	56.4	ug/kg dry	50	---	ND	---	---	---	30%	
o-Xylene	ND	---	28.2	ug/kg dry	50	---	ND	---	---	---	30%	
Surr: 1,4-Difluorobenzene (Surr)		*Recovery:*	*105 %*	*Limits:*	*80-120 %*		*Dilution:*	*1x*				
Toluene-d8 (Surr)			*101 %*		*80-120 %*			*"*				
4-Bromofluorobenzene (Surr)			*99 %*		*79-120 %*			*"*				
Matrix Spike (0120428-MS1)			Prepared: 12/07/20 13:00		Analyzed: 12/11/20 22:39							
QC Source Sample: B14 0.5-1 (A0L0287-15)												
5035A/8260D												
Acetone	1640	---	931	ug/kg dry	50	1860	ND	88	36-164%	---	---	
Acrylonitrile	801	---	233	ug/kg dry	50	929	ND	86	65-134%	---	---	
Benzene	1020	---	9.31	ug/kg dry	50	929	ND	110	77-121%	---	---	
Bromobenzene	987	---	23.3	ug/kg dry	50	929	ND	106	78-121%	---	---	
Bromochloromethane	1060	---	46.5	ug/kg dry	50	929	ND	115	78-125%	---	---	
Bromodichloromethane	1090	---	46.5	ug/kg dry	50	929	ND	117	75-127%	---	---	Q-54e
Bromoform	889	---	93.1	ug/kg dry	50	929	ND	96	67-132%	---	---	
Bromomethane	1040	---	465	ug/kg dry	50	929	ND	112	53-143%	---	---	
2-Butanone (MEK)	1540	---	465	ug/kg dry	50	1860	ND	83	51-148%	---	---	
n-Butylbenzene	992	---	46.5	ug/kg dry	50	929	ND	107	70-128%	---	---	

Apex Laboratories

The results in this report apply to the samples analyzed in accordance with the chain of custody document. This analytical report must be reproduced in its entirety.

Darrell Auvil, Project Manager

Apex Laboratories, LLC

6700 S.W. Sandburg Street
Tigard, OR 97223
503-718-2323
ORELAP ID: **OR100062**

Coles & Betts Environmental Consulting	Project: **281**	
5741 NE Flanders Street	Project Number: **281**	**Report ID:**
Portland, OR 97213	Project Manager: **Jill Betts**	**A0L0287 - 02 10 21 0942**

QUALITY CONTROL (QC) SAMPLE RESULTS

Volatile Organic Compounds by EPA 8260D

Analyte	Result	Detection Limit	Reporting Limit	Units	Dilution	Spike Amount	Source Result	% REC	% REC Limits	RPD	RPD Limit	Notes
Batch 0120428 - EPA 5035A							**Soil**					
Matrix Spike (0120428-MS1)			Prepared: 12/07/20 13:00		Analyzed: 12/11/20 22:39							
QC Source Sample: B14 0.5-1 (A0L0287-15)												
sec-Butylbenzene	1010	---	46.5	ug/kg dry	50	929	ND	109	73-126%	---	---	
tert-Butylbenzene	945	---	46.5	ug/kg dry	50	929	ND	102	73-125%	---	---	
Carbon disulfide	1250	---	465	ug/kg dry	50	929	ND	**135**	**63-132%**	---	---	Q-54f
Carbon tetrachloride	1050	---	46.5	ug/kg dry	50	929	ND	113	70-135%	---	---	Q-54
Chlorobenzene	934	---	23.3	ug/kg dry	50	929	ND	100	79-120%	---	---	
Chloroethane	695	---	465	ug/kg dry	50	929	ND	75	59-139%	---	---	Q-30
Chloroform	996	---	46.5	ug/kg dry	50	929	ND	107	78-123%	---	---	
Chloromethane	1000	---	233	ug/kg dry	50	929	ND	108	50-136%	---	---	
2-Chlorotoluene	1000	---	46.5	ug/kg dry	50	929	ND	108	75-122%	---	---	
4-Chlorotoluene	1020	---	46.5	ug/kg dry	50	929	ND	110	72-124%	---	---	
Dibromochloromethane	893	---	93.1	ug/kg dry	50	929	ND	96	74-126%	---	---	
1,2-Dibromo-3-chloropropane	890	---	233	ug/kg dry	50	929	ND	96	61-132%	---	---	
1,2-Dibromoethane (EDB)	981	---	46.5	ug/kg dry	50	929	ND	105	78-122%	---	---	
Dibromomethane	1020	---	46.5	ug/kg dry	50	929	ND	110	78-125%	---	---	
1,2-Dichlorobenzene	985	---	23.3	ug/kg dry	50	929	ND	106	78-121%	---	---	
1,3-Dichlorobenzene	998	---	23.3	ug/kg dry	50	929	ND	107	77-121%	---	---	
1,4-Dichlorobenzene	908	---	23.3	ug/kg dry	50	929	ND	98	75-120%	---	---	
Dichlorodifluoromethane	1130	---	93.1	ug/kg dry	50	929	ND	122	29-149%	---	---	E-05
1,1-Dichloroethane	1060	---	23.3	ug/kg dry	50	929	ND	114	76-125%	---	---	
1,2-Dichloroethane (EDC)	909	---	23.3	ug/kg dry	50	929	ND	98	73-128%	---	---	
1,1-Dichloroethene	1060	---	23.3	ug/kg dry	50	929	ND	114	70-131%	---	---	
cis-1,2-Dichloroethene	1060	---	23.3	ug/kg dry	50	929	ND	114	77-123%	---	---	
trans-1,2-Dichloroethene	1040	---	23.3	ug/kg dry	50	929	ND	112	74-125%	---	---	
1,2-Dichloropropane	1070	---	23.3	ug/kg dry	50	929	ND	115	76-123%	---	---	
1,3-Dichloropropane	974	---	46.5	ug/kg dry	50	929	ND	105	77-121%	---	---	
2,2-Dichloropropane	1110	---	46.5	ug/kg dry	50	929	ND	120	67-133%	---	---	Q-54i
1,1-Dichloropropene	1010	---	46.5	ug/kg dry	50	929	ND	109	76-125%	---	---	
cis-1,3-Dichloropropene	995	---	46.5	ug/kg dry	50	929	ND	107	74-126%	---	---	
trans-1,3-Dichloropropene	962	---	93.1	ug/kg dry	50	929	ND	104	71-130%	---	---	
Ethylbenzene	976	---	23.3	ug/kg dry	50	929	ND	105	76-122%	---	---	
Hexachlorobutadiene	960	---	93.1	ug/kg dry	50	929	ND	103	61-135%	---	---	
2-Hexanone	1890	---	465	ug/kg dry	50	1860	ND	102	53-145%	---	---	
Isopropylbenzene	975	---	46.5	ug/kg dry	50	929	ND	105	68-134%	---	---	

Apex Laboratories

The results in this report apply to the samples analyzed in accordance with the chain of custody document. This analytical report must be reproduced in its entirety.

Darrell Auvil, Project Manager

Apex Laboratories, LLC

6700 S.W. Sandburg Street
Tigard, OR 97223
503-718-2323
ORELAP ID: **OR100062**

Coles & Betts Environmental Consulting	Project: **281**	
5741 NE Flanders Street	Project Number: **281**	**Report ID:**
Portland, OR 97213	Project Manager: **Jill Betts**	**A0L0287 - 02 10 21 0942**

QUALITY CONTROL (QC) SAMPLE RESULTS

Volatile Organic Compounds by EPA 8260D

Analyte	Result	Detection Limit	Reporting Limit	Units	Dilution	Spike Amount	Source Result	% REC	% REC Limits	RPD	RPD Limit	Notes
Batch 0120428 - EPA 5035A							**Soil**					
Matrix Spike (0120428-MS1)			Prepared: 12/07/20 13:00		Analyzed: 12/11/20 22:39							
QC Source Sample: B14 0.5-1 (A0L0287-15)												
4-Isopropyltoluene	988	---	46.5	ug/kg dry	50	929	ND	106	73-127%	---	---	
Methylene chloride	999	---	465	ug/kg dry	50	929	ND	108	70-128%	---	---	
4-Methyl-2-pentanone (MiBK)	2000	---	465	ug/kg dry	50	1860	ND	108	65-135%	---	---	
Methyl tert-butyl ether (MTBE)	990	---	46.5	ug/kg dry	50	929	ND	107	73-125%	---	---	
Naphthalene	866	---	93.1	ug/kg dry	50	929	ND	93	62-129%	---	---	
n-Propylbenzene	968	---	23.3	ug/kg dry	50	929	ND	104	73-125%	---	---	
Styrene	972	---	46.5	ug/kg dry	50	929	ND	105	76-124%	---	---	
1,1,1,2-Tetrachloroethane	930	---	46.5	ug/kg dry	50	929	ND	100	78-125%	---	---	
1,1,2,2-Tetrachloroethane	1020	---	46.5	ug/kg dry	50	929	ND	110	70-124%	---	---	
Tetrachloroethene (PCE)	930	---	23.3	ug/kg dry	50	929	ND	100	73-128%	---	---	
Toluene	904	---	46.5	ug/kg dry	50	929	ND	97	77-121%	---	---	
1,2,3-Trichlorobenzene	929	---	233	ug/kg dry	50	929	ND	100	66-130%	---	---	
1,2,4-Trichlorobenzene	895	---	233	ug/kg dry	50	929	ND	96	67-129%	---	---	
1,1,1-Trichloroethane	1040	---	23.3	ug/kg dry	50	929	ND	111	73-130%	---	---	
1,1,2-Trichloroethane	982	---	23.3	ug/kg dry	50	929	ND	106	78-121%	---	---	
Trichloroethene (TCE)	1030	---	23.3	ug/kg dry	50	929	ND	111	77-123%	---	---	
Trichlorofluoromethane	1020	---	93.1	ug/kg dry	50	929	ND	110	62-140%	---	---	EST
1,2,3-Trichloropropane	989	---	46.5	ug/kg dry	50	929	ND	106	73-125%	---	---	
1,2,4-Trimethylbenzene	1020	---	46.5	ug/kg dry	50	929	ND	109	75-123%	---	---	
1,3,5-Trimethylbenzene	1040	---	46.5	ug/kg dry	50	929	ND	112	73-124%	---	---	
Vinyl chloride	1250	---	23.3	ug/kg dry	50	929	ND	134	56-135%	---	---	Q-54b
m,p-Xylene	1950	---	46.5	ug/kg dry	50	1860	ND	105	77-124%	---	---	
o-Xylene	974	---	23.3	ug/kg dry	50	929	ND	105	77-123%	---	---	

Surr: 1,4-Difluorobenzene (Surr)	*Recovery: 105 %*	*Limits: 80-120 %*	*Dilution: 1x*
Toluene-d8 (Surr)	*101 %*	*80-120 %*	*"*
4-Bromofluorobenzene (Surr)	*99 %*	*79-120 %*	*"*

Apex Laboratories

The results in this report apply to the samples analyzed in accordance with the chain of custody document. This analytical report must be reproduced in its entirety.

Darrell Auvil, Project Manager

Apex Laboratories, LLC

6700 S.W. Sandburg Street
Tigard, OR 97223
503-718-2323
ORELAP ID: **OR100062**

Coles & Betts Environmental Consulting	Project: **281**	
5741 NE Flanders Street	Project Number: **281**	**Report ID:**
Portland, OR 97213	Project Manager: **Jill Betts**	**A0L0287 - 02 10 21 0942**

QUALITY CONTROL (QC) SAMPLE RESULTS

Volatile Organic Compounds by EPA 8260D

Analyte	Result	Detection Limit	Reporting Limit	Units	Dilution	Spike Amount	Source Result	% REC	% REC Limits	RPD	RPD Limit	Notes
Batch 0120456 - EPA 5035A							**Soil**					
Blank (0120456-BLK1)			Prepared: 12/11/20 09:00		Analyzed: 12/12/20 00:54							
5035A/8260D												
Acetone	ND	---	667	ug/kg wet	50	---	---	---	---	---	---	
Acrylonitrile	ND	---	167	ug/kg wet	50	---	---	---	---	---	---	
Benzene	ND	---	6.67	ug/kg wet	50	---	---	---	---	---	---	
Bromobenzene	ND	---	16.7	ug/kg wet	50	---	---	---	---	---	---	
Bromochloromethane	ND	---	33.3	ug/kg wet	50	---	---	---	---	---	---	
Bromodichloromethane	ND	---	33.3	ug/kg wet	50	---	---	---	---	---	---	
Bromoform	ND	---	66.7	ug/kg wet	50	---	---	---	---	---	---	
Bromomethane	ND	---	333	ug/kg wet	50	---	---	---	---	---	---	
2-Butanone (MEK)	ND	---	333	ug/kg wet	50	---	---	---	---	---	---	
n-Butylbenzene	ND	---	33.3	ug/kg wet	50	---	---	---	---	---	---	
sec-Butylbenzene	ND	---	33.3	ug/kg wet	50	---	---	---	---	---	---	
tert-Butylbenzene	ND	---	33.3	ug/kg wet	50	---	---	---	---	---	---	
Carbon disulfide	ND	---	333	ug/kg wet	50	---	---	---	---	---	---	
Carbon tetrachloride	ND	---	33.3	ug/kg wet	50	---	---	---	---	---	---	
Chlorobenzene	ND	---	16.7	ug/kg wet	50	---	---	---	---	---	---	
Chloroethane	ND	---	333	ug/kg wet	50	---	---	---	---	---	---	Q-30
Chloroform	ND	---	33.3	ug/kg wet	50	---	---	---	---	---	---	
Chloromethane	ND	---	167	ug/kg wet	50	---	---	---	---	---	---	
2-Chlorotoluene	ND	---	33.3	ug/kg wet	50	---	---	---	---	---	---	
4-Chlorotoluene	ND	---	33.3	ug/kg wet	50	---	---	---	---	---	---	
Dibromochloromethane	ND	---	66.7	ug/kg wet	50	---	---	---	---	---	---	
1,2-Dibromo-3-chloropropane	ND	---	167	ug/kg wet	50	---	---	---	---	---	---	
1,2-Dibromoethane (EDB)	ND	---	33.3	ug/kg wet	50	---	---	---	---	---	---	
Dibromomethane	ND	---	33.3	ug/kg wet	50	---	---	---	---	---	---	
1,2-Dichlorobenzene	ND	---	16.7	ug/kg wet	50	---	---	---	---	---	---	
1,3-Dichlorobenzene	ND	---	16.7	ug/kg wet	50	---	---	---	---	---	---	
1,4-Dichlorobenzene	ND	---	16.7	ug/kg wet	50	---	---	---	---	---	---	
Dichlorodifluoromethane	ND	---	66.7	ug/kg wet	50	---	---	---	---	---	---	
1,1-Dichloroethane	ND	---	16.7	ug/kg wet	50	---	---	---	---	---	---	
1,2-Dichloroethane (EDC)	ND	---	16.7	ug/kg wet	50	---	---	---	---	---	---	
1,1-Dichloroethene	ND	---	16.7	ug/kg wet	50	---	---	---	---	---	---	
cis-1,2-Dichloroethene	ND	---	16.7	ug/kg wet	50	---	---	---	---	---	---	
trans-1,2-Dichloroethene	ND	---	16.7	ug/kg wet	50	---	---	---	---	---	---	

Apex Laboratories

The results in this report apply to the samples analyzed in accordance with the chain of custody document. This analytical report must be reproduced in its entirety.

Darrell Auvil, Project Manager

Apex Laboratories, LLC

6700 S.W. Sandburg Street
Tigard, OR 97223
503-718-2323
ORELAP ID: **OR100062**

Coles & Betts Environmental Consulting	Project: **281**	
5741 NE Flanders Street	Project Number: **281**	**Report ID:**
Portland, OR 97213	Project Manager: **Jill Betts**	**A0L0287 - 02 10 21 0942**

QUALITY CONTROL (QC) SAMPLE RESULTS

Volatile Organic Compounds by EPA 8260D

Analyte	Result	Detection Limit	Reporting Limit	Units	Dilution	Spike Amount	Source Result	% REC	% REC Limits	RPD	RPD Limit	Notes
Batch 0120456 - EPA 5035A							**Soil**					
Blank (0120456-BLK1)			Prepared: 12/11/20 09:00		Analyzed: 12/12/20 00:54							
1,2-Dichloropropane	ND	---	16.7	ug/kg wet	50	---	---	---	---	---	---	
1,3-Dichloropropane	ND	---	33.3	ug/kg wet	50	---	---	---	---	---	---	
2,2-Dichloropropane	ND	---	33.3	ug/kg wet	50	---	---	---	---	---	---	
1,1-Dichloropropene	ND	---	33.3	ug/kg wet	50	---	---	---	---	---	---	
cis-1,3-Dichloropropene	ND	---	33.3	ug/kg wet	50	---	---	---	---	---	---	
trans-1,3-Dichloropropene	ND	---	66.7	ug/kg wet	50	---	---	---	---	---	---	
Ethylbenzene	ND	---	16.7	ug/kg wet	50	---	---	---	---	---	---	B-02
Hexachlorobutadiene	ND	---	66.7	ug/kg wet	50	---	---	---	---	---	---	
2-Hexanone	ND	---	333	ug/kg wet	50	---	---	---	---	---	---	
Isopropylbenzene	ND	---	33.3	ug/kg wet	50	---	---	---	---	---	---	
4-Isopropyltoluene	ND	---	33.3	ug/kg wet	50	---	---	---	---	---	---	
Methylene chloride	ND	---	333	ug/kg wet	50	---	---	---	---	---	---	
4-Methyl-2-pentanone (MiBK)	ND	---	333	ug/kg wet	50	---	---	---	---	---	---	
Methyl tert-butyl ether (MTBE)	ND	---	33.3	ug/kg wet	50	---	---	---	---	---	---	
Naphthalene	ND	---	66.7	ug/kg wet	50	---	---	---	---	---	---	
n-Propylbenzene	**17.0**	---	16.7	ug/kg wet	50	---	---	---	---	---	---	B
Styrene	ND	---	33.3	ug/kg wet	50	---	---	---	---	---	---	
1,1,1,2-Tetrachloroethane	ND	---	33.3	ug/kg wet	50	---	---	---	---	---	---	
1,1,2,2-Tetrachloroethane	ND	---	33.3	ug/kg wet	50	---	---	---	---	---	---	
Tetrachloroethene (PCE)	ND	---	16.7	ug/kg wet	50	---	---	---	---	---	---	
Toluene	ND	---	33.3	ug/kg wet	50	---	---	---	---	---	---	
1,2,3-Trichlorobenzene	ND	---	167	ug/kg wet	50	---	---	---	---	---	---	
1,2,4-Trichlorobenzene	ND	---	167	ug/kg wet	50	---	---	---	---	---	---	
1,1,1-Trichloroethane	ND	---	16.7	ug/kg wet	50	---	---	---	---	---	---	
1,1,2-Trichloroethane	ND	---	16.7	ug/kg wet	50	---	---	---	---	---	---	
Trichloroethene (TCE)	ND	---	16.7	ug/kg wet	50	---	---	---	---	---	---	
Trichlorofluoromethane	ND	---	66.7	ug/kg wet	50	---	---	---	---	---	---	EST
1,2,3-Trichloropropane	ND	---	33.3	ug/kg wet	50	---	---	---	---	---	---	
1,2,4-Trimethylbenzene	**124**	---	33.3	ug/kg wet	50	---	---	---	---	---	---	B
1,3,5-Trimethylbenzene	**48.7**	---	33.3	ug/kg wet	50	---	---	---	---	---	---	B
Vinyl chloride	ND	---	16.7	ug/kg wet	50	---	---	---	---	---	---	
m,p-Xylene	**73.0**	---	33.3	ug/kg wet	50	---	---	---	---	---	---	B
o-Xylene	**23.3**	---	16.7	ug/kg wet	50	---	---	---	---	---	---	B

Surr: 1,4-Difluorobenzene (Surr) *Recovery: 104 %* *Limits: 80-120 %* *Dilution: 1x*

Apex Laboratories

The results in this report apply to the samples analyzed in accordance with the chain of custody document. This analytical report must be reproduced in its entirety.

Darrell Auvil, Project Manager

Apex Laboratories, LLC

6700 S.W. Sandburg Street
Tigard, OR 97223
503-718-2323
ORELAP ID: **OR100062**

Coles & Betts Environmental Consulting	Project: **281**	
5741 NE Flanders Street	Project Number: **281**	**Report ID:**
Portland, OR 97213	Project Manager: **Jill Betts**	**A0L0287 - 02 10 21 0942**

QUALITY CONTROL (QC) SAMPLE RESULTS

Volatile Organic Compounds by EPA 8260D

Analyte	Result	Detection Limit	Reporting Limit	Units	Dilution	Spike Amount	Source Result	% REC	% REC Limits	RPD	RPD Limit	Notes
Batch 0120456 - EPA 5035A							**Soil**					
Blank (0120456-BLK1)			Prepared: 12/11/20 09:00		Analyzed: 12/12/20 00:54							
Surr: Toluene-d8 (Surr)			*Recovery: 102 %*		*Limits: 80-120 %*			*Dilution: 1x*				
4-Bromofluorobenzene (Surr)			*99 %*		*79-120 %*			*"*				
LCS (0120456-BS1)			Prepared: 12/11/20 09:00		Analyzed: 12/12/20 00:00							
5035A/8260D												
Acetone	1880	---	1000	ug/kg wet	50	2000	---	94	80-120%	---	---	
Acrylonitrile	937	---	250	ug/kg wet	50	1000	---	94	80-120%	---	---	
Benzene	1110	---	10.0	ug/kg wet	50	1000	---	111	80-120%	---	---	
Bromobenzene	1060	---	25.0	ug/kg wet	50	1000	---	106	80-120%	---	---	
Bromochloromethane	1150	---	50.0	ug/kg wet	50	1000	---	115	80-120%	---	---	
Bromodichloromethane	1180	---	50.0	ug/kg wet	50	1000	---	118	80-120%	---	---	
Bromoform	954	---	100	ug/kg wet	50	1000	---	95	80-120%	---	---	
Bromomethane	1070	---	500	ug/kg wet	50	1000	---	107	80-120%	---	---	
2-Butanone (MEK)	2230	---	500	ug/kg wet	50	2000	---	112	80-120%	---	---	
n-Butylbenzene	1080	---	50.0	ug/kg wet	50	1000	---	108	80-120%	---	---	
sec-Butylbenzene	1090	---	50.0	ug/kg wet	50	1000	---	109	80-120%	---	---	
tert-Butylbenzene	1020	---	50.0	ug/kg wet	50	1000	---	102	80-120%	---	---	
Carbon disulfide	1330	---	500	ug/kg wet	50	1000	---	**133**	**80-120%**	---	---	Q-56
Carbon tetrachloride	1140	---	50.0	ug/kg wet	50	1000	---	114	80-120%	---	---	
Chlorobenzene	1020	---	25.0	ug/kg wet	50	1000	---	102	80-120%	---	---	
Chloroethane	692	---	500	ug/kg wet	50	1000	---	**69**	**80-120%**	---	---	Q-30
Chloroform	1080	---	50.0	ug/kg wet	50	1000	---	108	80-120%	---	---	
Chloromethane	1080	---	250	ug/kg wet	50	1000	---	108	80-120%	---	---	
2-Chlorotoluene	1070	---	50.0	ug/kg wet	50	1000	---	107	80-120%	---	---	
4-Chlorotoluene	1110	---	50.0	ug/kg wet	50	1000	---	111	80-120%	---	---	
Dibromochloromethane	972	---	100	ug/kg wet	50	1000	---	97	80-120%	---	---	
1,2-Dibromo-3-chloropropane	972	---	250	ug/kg wet	50	1000	---	97	80-120%	---	---	
1,2-Dibromoethane (EDB)	1070	---	50.0	ug/kg wet	50	1000	---	107	80-120%	---	---	
Dibromomethane	1110	---	50.0	ug/kg wet	50	1000	---	111	80-120%	---	---	
1,2-Dichlorobenzene	1060	---	25.0	ug/kg wet	50	1000	---	106	80-120%	---	---	
1,3-Dichlorobenzene	1100	---	25.0	ug/kg wet	50	1000	---	110	80-120%	---	---	
1,4-Dichlorobenzene	1000	---	25.0	ug/kg wet	50	1000	---	100	80-120%	---	---	
Dichlorodifluoromethane	1150	---	100	ug/kg wet	50	1000	---	115	80-120%	---	---	E-05
1,1-Dichloroethane	1140	---	25.0	ug/kg wet	50	1000	---	114	80-120%	---	---	

Apex Laboratories

The results in this report apply to the samples analyzed in accordance with the chain of custody document. This analytical report must be reproduced in its entirety.

Darrell Auvil, Project Manager

Apex Laboratories, LLC

6700 S.W. Sandburg Street
Tigard, OR 97223
503-718-2323
ORELAP ID: **OR100062**

Coles & Betts Environmental Consulting	Project: **281**	
5741 NE Flanders Street	Project Number: **281**	**Report ID:**
Portland, OR 97213	Project Manager: **Jill Betts**	**A0L0287 - 02 10 21 0942**

QUALITY CONTROL (QC) SAMPLE RESULTS

Volatile Organic Compounds by EPA 8260D

Analyte	Result	Detection Limit	Reporting Limit	Units	Dilution	Spike Amount	Source Result	% REC	% REC Limits	RPD	RPD Limit	Notes
Batch 0120456 - EPA 5035A							**Soil**					
LCS (0120456-BS1)			Prepared: 12/11/20 09:00		Analyzed: 12/12/20 00:00							
1,2-Dichloroethane (EDC)	998	---	25.0	ug/kg wet	50	1000	---	100	80-120%	---	---	
1,1-Dichloroethene	1120	---	25.0	ug/kg wet	50	1000	---	112	80-120%	---	---	
cis-1,2-Dichloroethene	1140	---	25.0	ug/kg wet	50	1000	---	114	80-120%	---	---	
trans-1,2-Dichloroethene	1120	---	25.0	ug/kg wet	50	1000	---	112	80-120%	---	---	
1,2-Dichloropropane	1150	---	25.0	ug/kg wet	50	1000	---	115	80-120%	---	---	
1,3-Dichloropropane	1060	---	50.0	ug/kg wet	50	1000	---	106	80-120%	---	---	
2,2-Dichloropropane	1280	---	50.0	ug/kg wet	50	1000	---	**128**	**80-120%**	---	---	Q-56
1,1-Dichloropropene	1070	---	50.0	ug/kg wet	50	1000	---	107	80-120%	---	---	
cis-1,3-Dichloropropene	1070	---	50.0	ug/kg wet	50	1000	---	107	80-120%	---	---	
trans-1,3-Dichloropropene	1060	---	100	ug/kg wet	50	1000	---	106	80-120%	---	---	
Ethylbenzene	1050	---	25.0	ug/kg wet	50	1000	---	105	80-120%	---	---	B-02
Hexachlorobutadiene	1040	---	100	ug/kg wet	50	1000	---	104	80-120%	---	---	
2-Hexanone	1940	---	500	ug/kg wet	50	2000	---	97	80-120%	---	---	
Isopropylbenzene	1050	---	50.0	ug/kg wet	50	1000	---	105	80-120%	---	---	
4-Isopropyltoluene	1070	---	50.0	ug/kg wet	50	1000	---	107	80-120%	---	---	
Methylene chloride	1060	---	500	ug/kg wet	50	1000	---	106	80-120%	---	---	
4-Methyl-2-pentanone (MiBK)	2080	---	500	ug/kg wet	50	2000	---	104	80-120%	---	---	
Methyl tert-butyl ether (MTBE)	1080	---	50.0	ug/kg wet	50	1000	---	108	80-120%	---	---	
Naphthalene	926	---	100	ug/kg wet	50	1000	---	93	80-120%	---	---	
n-Propylbenzene	1050	---	25.0	ug/kg wet	50	1000	---	105	80-120%	---	---	B
Styrene	1030	---	50.0	ug/kg wet	50	1000	---	103	80-120%	---	---	
1,1,1,2-Tetrachloroethane	1020	---	50.0	ug/kg wet	50	1000	---	102	80-120%	---	---	
1,1,2,2-Tetrachloroethane	1070	---	50.0	ug/kg wet	50	1000	---	107	80-120%	---	---	
Tetrachloroethene (PCE)	1010	---	25.0	ug/kg wet	50	1000	---	101	80-120%	---	---	
Toluene	972	---	50.0	ug/kg wet	50	1000	---	97	80-120%	---	---	
1,2,3-Trichlorobenzene	1000	---	250	ug/kg wet	50	1000	---	100	80-120%	---	---	
1,2,4-Trichlorobenzene	955	---	250	ug/kg wet	50	1000	---	96	80-120%	---	---	
1,1,1-Trichloroethane	1130	---	25.0	ug/kg wet	50	1000	---	113	80-120%	---	---	
1,1,2-Trichloroethane	1080	---	25.0	ug/kg wet	50	1000	---	108	80-120%	---	---	
Trichloroethene (TCE)	1150	---	25.0	ug/kg wet	50	1000	---	115	80-120%	---	---	
Trichlorofluoromethane	578	---	100	ug/kg wet	50	1000	---	**58**	**80-120%**	---	---	EST, Q-55
1,2,3-Trichloropropane	1030	---	50.0	ug/kg wet	50	1000	---	103	80-120%	---	---	
1,2,4-Trimethylbenzene	1110	---	50.0	ug/kg wet	50	1000	---	111	80-120%	---	---	B
1,3,5-Trimethylbenzene	1140	---	50.0	ug/kg wet	50	1000	---	114	80-120%	---	---	B

Apex Laboratories

The results in this report apply to the samples analyzed in accordance with the chain of custody document. This analytical report must be reproduced in its entirety.

Darrell Auvil, Project Manager

Apex Laboratories, LLC

6700 S.W. Sandburg Street
Tigard, OR 97223
503-718-2323
ORELAP ID: **OR100062**

Coles & Betts Environmental Consulting	Project: **281**	
5741 NE Flanders Street	Project Number: **281**	**Report ID:**
Portland, OR 97213	Project Manager: **Jill Betts**	**A0L0287 - 02 10 21 0942**

QUALITY CONTROL (QC) SAMPLE RESULTS

Volatile Organic Compounds by EPA 8260D

Analyte	Result	Detection Limit	Reporting Limit	Units	Dilution	Spike Amount	Source Result	% REC	% REC Limits	RPD	RPD Limit	Notes
Batch 0120456 - EPA 5035A							**Soil**					
LCS (0120456-BS1)			Prepared: 12/11/20 09:00	Analyzed: 12/12/20 00:00								
Vinyl chloride	1280	---	25.0	ug/kg wet	50	1000	---	**128**	**80-120%**	---	---	Q-56
m,p-Xylene	2120	---	50.0	ug/kg wet	50	2000	---	106	80-120%	---	---	B
o-Xylene	1050	---	25.0	ug/kg wet	50	1000	---	105	80-120%	---	---	B
Surr: 1,4-Difluorobenzene (Surr)		*Recovery:*	*105 %*	*Limits:*	*80-120 %*		*Dilution:*	*1x*				
Toluene-d8 (Surr)			*101 %*		*80-120 %*			*"*				
4-Bromofluorobenzene (Surr)			*98 %*		*79-120 %*			*"*				
Duplicate (0120456-DUP1)			Prepared: 12/07/20 13:35	Analyzed: 12/12/20 03:37								
QC Source Sample: B15 0.5-1 (A0L0287-17)												
5035A/8260D												
Acetone	ND	---	1320	ug/kg dry	50	---	ND	---	---	---	30%	
Acrylonitrile	ND	---	331	ug/kg dry	50	---	ND	---	---	---	30%	
Benzene	ND	---	13.2	ug/kg dry	50	---	ND	---	---	---	30%	
Bromobenzene	ND	---	33.1	ug/kg dry	50	---	ND	---	---	---	30%	
Bromochloromethane	ND	---	66.1	ug/kg dry	50	---	ND	---	---	---	30%	
Bromodichloromethane	ND	---	66.1	ug/kg dry	50	---	ND	---	---	---	30%	
Bromoform	ND	---	132	ug/kg dry	50	---	ND	---	---	---	30%	
Bromomethane	ND	---	661	ug/kg dry	50	---	ND	---	---	---	30%	
2-Butanone (MEK)	ND	---	661	ug/kg dry	50	---	ND	---	---	---	30%	
n-Butylbenzene	ND	---	66.1	ug/kg dry	50	---	ND	---	---	---	30%	
sec-Butylbenzene	ND	---	66.1	ug/kg dry	50	---	ND	---	---	---	30%	
tert-Butylbenzene	ND	---	66.1	ug/kg dry	50	---	ND	---	---	---	30%	
Carbon disulfide	ND	---	661	ug/kg dry	50	---	ND	---	---	---	30%	
Carbon tetrachloride	ND	---	66.1	ug/kg dry	50	---	ND	---	---	---	30%	
Chlorobenzene	ND	---	33.1	ug/kg dry	50	---	ND	---	---	---	30%	
Chloroethane	ND	---	661	ug/kg dry	50	---	ND	---	---	---	30%	Q-30
Chloroform	ND	---	66.1	ug/kg dry	50	---	ND	---	---	---	30%	
Chloromethane	ND	---	331	ug/kg dry	50	---	ND	---	---	---	30%	
2-Chlorotoluene	ND	---	66.1	ug/kg dry	50	---	ND	---	---	---	30%	
4-Chlorotoluene	ND	---	66.1	ug/kg dry	50	---	ND	---	---	---	30%	
Dibromochloromethane	ND	---	132	ug/kg dry	50	---	ND	---	---	---	30%	
1,2-Dibromo-3-chloropropane	ND	---	331	ug/kg dry	50	---	ND	---	---	---	30%	
1,2-Dibromoethane (EDB)	ND	---	66.1	ug/kg dry	50	---	ND	---	---	---	30%	
Dibromomethane	ND	---	66.1	ug/kg dry	50	---	ND	---	---	---	30%	

Apex Laboratories

The results in this report apply to the samples analyzed in accordance with the chain of custody document. This analytical report must be reproduced in its entirety.

Darrell Auvil, Project Manager

Apex Laboratories, LLC

6700 S.W. Sandburg Street
Tigard, OR 97223
503-718-2323
ORELAP ID: **OR100062**

Coles & Betts Environmental Consulting	Project: **281**	
5741 NE Flanders Street	Project Number: **281**	**Report ID:**
Portland, OR 97213	Project Manager: **Jill Betts**	**A0L0287 - 02 10 21 0942**

QUALITY CONTROL (QC) SAMPLE RESULTS

Volatile Organic Compounds by EPA 8260D

Analyte	Result	Detection Limit	Reporting Limit	Units	Dilution	Spike Amount	Source Result	% REC	% REC Limits	RPD	RPD Limit	Notes
Batch 0120456 - EPA 5035A							**Soil**					
Duplicate (0120456-DUP1)			Prepared: 12/07/20 13:35	Analyzed: 12/12/20 03:37								
QC Source Sample: B15 0.5-1 (A0L0287-17)												
1,2-Dichlorobenzene	ND	---	33.1	ug/kg dry	50	---	ND	---	---	---	30%	
1,3-Dichlorobenzene	ND	---	33.1	ug/kg dry	50	---	ND	---	---	---	30%	
1,4-Dichlorobenzene	ND	---	33.1	ug/kg dry	50	---	ND	---	---	---	30%	
Dichlorodifluoromethane	ND	---	132	ug/kg dry	50	---	ND	---	---	---	30%	
1,1-Dichloroethane	ND	---	33.1	ug/kg dry	50	---	ND	---	---	---	30%	
1,2-Dichloroethane (EDC)	ND	---	33.1	ug/kg dry	50	---	ND	---	---	---	30%	
1,1-Dichloroethene	ND	---	33.1	ug/kg dry	50	---	ND	---	---	---	30%	
cis-1,2-Dichloroethene	ND	---	33.1	ug/kg dry	50	---	ND	---	---	---	30%	
trans-1,2-Dichloroethene	ND	---	33.1	ug/kg dry	50	---	ND	---	---	---	30%	
1,2-Dichloropropane	ND	---	33.1	ug/kg dry	50	---	ND	---	---	---	30%	
1,3-Dichloropropane	ND	---	66.1	ug/kg dry	50	---	ND	---	---	---	30%	
2,2-Dichloropropane	ND	---	66.1	ug/kg dry	50	---	ND	---	---	---	30%	
1,1-Dichloropropene	ND	---	66.1	ug/kg dry	50	---	ND	---	---	---	30%	
cis-1,3-Dichloropropene	ND	---	66.1	ug/kg dry	50	---	ND	---	---	---	30%	
trans-1,3-Dichloropropene	ND	---	132	ug/kg dry	50	---	ND	---	---	---	30%	
Ethylbenzene	ND	---	33.1	ug/kg dry	50	---	ND	---	---	---	30%	
Hexachlorobutadiene	ND	---	132	ug/kg dry	50	---	ND	---	---	---	30%	
2-Hexanone	ND	---	661	ug/kg dry	50	---	ND	---	---	---	30%	
Isopropylbenzene	ND	---	66.1	ug/kg dry	50	---	ND	---	---	---	30%	
4-Isopropyltoluene	ND	---	66.1	ug/kg dry	50	---	ND	---	---	---	30%	
Methylene chloride	ND	---	661	ug/kg dry	50	---	ND	---	---	---	30%	
4-Methyl-2-pentanone (MiBK)	ND	---	661	ug/kg dry	50	---	ND	---	---	---	30%	
Methyl tert-butyl ether (MTBE)	ND	---	66.1	ug/kg dry	50	---	ND	---	---	---	30%	
Naphthalene	ND	---	132	ug/kg dry	50	---	ND	---	---	---	30%	
n-Propylbenzene	ND	---	33.1	ug/kg dry	50	---	ND	---	---	---	30%	
Styrene	ND	---	66.1	ug/kg dry	50	---	ND	---	---	---	30%	
1,1,1,2-Tetrachloroethane	ND	---	66.1	ug/kg dry	50	---	ND	---	---	---	30%	
1,1,2,2-Tetrachloroethane	ND	---	66.1	ug/kg dry	50	---	ND	---	---	---	30%	
Tetrachloroethene (PCE)	ND	---	33.1	ug/kg dry	50	---	ND	---	---	---	30%	
Toluene	ND	---	66.1	ug/kg dry	50	---	ND	---	---	---	30%	
1,2,3-Trichlorobenzene	ND	---	331	ug/kg dry	50	---	ND	---	---	---	30%	
1,2,4-Trichlorobenzene	ND	---	331	ug/kg dry	50	---	ND	---	---	---	30%	
1,1,1-Trichloroethane	ND	---	33.1	ug/kg dry	50	---	ND	---	---	---	30%	

Apex Laboratories

The results in this report apply to the samples analyzed in accordance with the chain of custody document. This analytical report must be reproduced in its entirety.

Darrell Auvil, Project Manager

Apex Laboratories, LLC

6700 S.W. Sandburg Street
Tigard, OR 97223
503-718-2323
ORELAP ID: **OR100062**

Coles & Betts Environmental Consulting	Project: **281**	
5741 NE Flanders Street	Project Number: **281**	**Report ID:**
Portland, OR 97213	Project Manager: **Jill Betts**	**A0L0287 - 02 10 21 0942**

QUALITY CONTROL (QC) SAMPLE RESULTS

Volatile Organic Compounds by EPA 8260D

Analyte	Result	Detection Limit	Reporting Limit	Units	Dilution	Spike Amount	Source Result	% REC	% REC Limits	RPD	RPD Limit	Notes
Batch 0120456 - EPA 5035A							**Soil**					
Duplicate (0120456-DUP1)			Prepared: 12/07/20 13:35	Analyzed: 12/12/20 03:37								
QC Source Sample: B15 0.5-1 (A0L0287-17)												
1,1,2-Trichloroethane	ND	---	33.1	ug/kg dry	50	---	ND	---	---	---	30%	
Trichloroethene (TCE)	ND	---	33.1	ug/kg dry	50	---	ND	---	---	---	30%	
Trichlorofluoromethane	ND	---	132	ug/kg dry	50	---	ND	---	---	---	30%	EST
1,2,3-Trichloropropane	ND	---	66.1	ug/kg dry	50	---	ND	---	---	---	30%	
1,2,4-Trimethylbenzene	ND	---	66.1	ug/kg dry	50	---	ND	---	---	---	30%	
1,3,5-Trimethylbenzene	ND	---	66.1	ug/kg dry	50	---	ND	---	---	---	30%	
Vinyl chloride	ND	---	33.1	ug/kg dry	50	---	ND	---	---	---	30%	
m,p-Xylene	ND	---	66.1	ug/kg dry	50	---	ND	---	---	---	30%	
o-Xylene	ND	---	33.1	ug/kg dry	50	---	ND	---	---	---	30%	
Surr: 1,4-Difluorobenzene (Surr)			*Recovery: 106 %*	*Limits: 80-120 %*			*Dilution: 1x*					
Toluene-d8 (Surr)			*101 %*	*80-120 %*			*"*					
4-Bromofluorobenzene (Surr)			*101 %*	*79-120 %*			*"*					
Duplicate (0120456-DUP2)			Prepared: 12/08/20 09:50	Analyzed: 12/12/20 04:32								
QC Source Sample: B17 0.5-1.5 (A0L0287-30)												
5035A/8260D												
Acetone	ND	---	1200	ug/kg dry	50	---	ND	---	---	---	30%	
Acrylonitrile	ND	---	301	ug/kg dry	50	---	ND	---	---	---	30%	
Benzene	ND	---	12.0	ug/kg dry	50	---	ND	---	---	---	30%	
Bromobenzene	ND	---	30.1	ug/kg dry	50	---	ND	---	---	---	30%	
Bromochloromethane	ND	---	60.2	ug/kg dry	50	---	ND	---	---	---	30%	
Bromodichloromethane	ND	---	60.2	ug/kg dry	50	---	ND	---	---	---	30%	
Bromoform	ND	---	120	ug/kg dry	50	---	ND	---	---	---	30%	
Bromomethane	ND	---	602	ug/kg dry	50	---	ND	---	---	---	30%	
2-Butanone (MEK)	ND	---	602	ug/kg dry	50	---	ND	---	---	---	30%	
n-Butylbenzene	ND	---	60.2	ug/kg dry	50	---	ND	---	---	---	30%	
sec-Butylbenzene	ND	---	60.2	ug/kg dry	50	---	ND	---	---	---	30%	
tert-Butylbenzene	ND	---	60.2	ug/kg dry	50	---	ND	---	---	---	30%	
Carbon disulfide	ND	---	602	ug/kg dry	50	---	ND	---	---	---	30%	
Carbon tetrachloride	ND	---	60.2	ug/kg dry	50	---	ND	---	---	---	30%	
Chlorobenzene	ND	---	30.1	ug/kg dry	50	---	ND	---	---	---	30%	
Chloroethane	ND	---	602	ug/kg dry	50	---	ND	---	---	---	30%	Q-30
Chloroform	ND	---	60.2	ug/kg dry	50	---	ND	---	---	---	30%	

Apex Laboratories

The results in this report apply to the samples analyzed in accordance with the chain of custody document. This analytical report must be reproduced in its entirety.

Darrell Auvil, Project Manager

Apex Laboratories, LLC

6700 S.W. Sandburg Street
Tigard, OR 97223
503-718-2323
ORELAP ID: **OR100062**

Coles & Betts Environmental Consulting	Project: **281**	
5741 NE Flanders Street	Project Number: **281**	**Report ID:**
Portland, OR 97213	Project Manager: **Jill Betts**	**A0L0287 - 02 10 21 0942**

QUALITY CONTROL (QC) SAMPLE RESULTS

Volatile Organic Compounds by EPA 8260D

Analyte	Result	Detection Limit	Reporting Limit	Units	Dilution	Spike Amount	Source Result	% REC	% REC Limits	RPD	RPD Limit	Notes
Batch 0120456 - EPA 5035A							**Soil**					
Duplicate (0120456-DUP2)			Prepared: 12/08/20 09:50		Analyzed: 12/12/20 04:32							
QC Source Sample: B17 0.5-1.5 (A0L0287-30)												
Chloromethane	ND	---	301	ug/kg dry	50	---	ND	---	---	---	30%	
2-Chlorotoluene	ND	---	60.2	ug/kg dry	50	---	ND	---	---	---	30%	
4-Chlorotoluene	ND	---	60.2	ug/kg dry	50	---	ND	---	---	---	30%	
Dibromochloromethane	ND	---	120	ug/kg dry	50	---	ND	---	---	---	30%	
1,2-Dibromo-3-chloropropane	ND	---	301	ug/kg dry	50	---	ND	---	---	---	30%	
1,2-Dibromoethane (EDB)	ND	---	60.2	ug/kg dry	50	---	ND	---	---	---	30%	
Dibromomethane	ND	---	60.2	ug/kg dry	50	---	ND	---	---	---	30%	
1,2-Dichlorobenzene	ND	---	30.1	ug/kg dry	50	---	ND	---	---	---	30%	
1,3-Dichlorobenzene	ND	---	30.1	ug/kg dry	50	---	ND	---	---	---	30%	
1,4-Dichlorobenzene	ND	---	30.1	ug/kg dry	50	---	ND	---	---	---	30%	
Dichlorodifluoromethane	ND	---	120	ug/kg dry	50	---	ND	---	---	---	30%	
1,1-Dichloroethane	ND	---	30.1	ug/kg dry	50	---	ND	---	---	---	30%	
1,2-Dichloroethane (EDC)	ND	---	30.1	ug/kg dry	50	---	ND	---	---	---	30%	
1,1-Dichloroethene	ND	---	30.1	ug/kg dry	50	---	ND	---	---	---	30%	
cis-1,2-Dichloroethene	ND	---	30.1	ug/kg dry	50	---	ND	---	---	---	30%	
trans-1,2-Dichloroethene	ND	---	30.1	ug/kg dry	50	---	ND	---	---	---	30%	
1,2-Dichloropropane	ND	---	30.1	ug/kg dry	50	---	ND	---	---	---	30%	
1,3-Dichloropropane	ND	---	60.2	ug/kg dry	50	---	ND	---	---	---	30%	
2,2-Dichloropropane	ND	---	60.2	ug/kg dry	50	---	ND	---	---	---	30%	
1,1-Dichloropropene	ND	---	60.2	ug/kg dry	50	---	ND	---	---	---	30%	
cis-1,3-Dichloropropene	ND	---	60.2	ug/kg dry	50	---	ND	---	---	---	30%	
trans-1,3-Dichloropropene	ND	---	120	ug/kg dry	50	---	ND	---	---	---	30%	
Ethylbenzene	ND	---	30.1	ug/kg dry	50	---	ND	---	---	---	30%	
Hexachlorobutadiene	ND	---	120	ug/kg dry	50	---	ND	---	---	---	30%	
2-Hexanone	ND	---	602	ug/kg dry	50	---	ND	---	---	---	30%	
Isopropylbenzene	ND	---	60.2	ug/kg dry	50	---	ND	---	---	---	30%	
4-Isopropyltoluene	ND	---	60.2	ug/kg dry	50	---	ND	---	---	---	30%	
Methylene chloride	ND	---	602	ug/kg dry	50	---	ND	---	---	---	30%	
4-Methyl-2-pentanone (MiBK)	ND	---	602	ug/kg dry	50	---	ND	---	---	---	30%	
Methyl tert-butyl ether (MTBE)	ND	---	60.2	ug/kg dry	50	---	ND	---	---	---	30%	
Naphthalene	ND	---	120	ug/kg dry	50	---	ND	---	---	---	30%	
n-Propylbenzene	ND	---	30.1	ug/kg dry	50	---	ND	---	---	---	30%	
Styrene	ND	---	60.2	ug/kg dry	50	---	ND	---	---	---	30%	

Apex Laboratories

The results in this report apply to the samples analyzed in accordance with the chain of custody document. This analytical report must be reproduced in its entirety.

Darrell Auvil, Project Manager

Apex Laboratories, LLC

6700 S.W. Sandburg Street
Tigard, OR 97223
503-718-2323
ORELAP ID: **OR100062**

Coles & Betts Environmental Consulting	Project: **281**	
5741 NE Flanders Street	Project Number: **281**	**Report ID:**
Portland, OR 97213	Project Manager: **Jill Betts**	**A0L0287 - 02 10 21 0942**

QUALITY CONTROL (QC) SAMPLE RESULTS

Volatile Organic Compounds by EPA 8260D

Analyte	Result	Detection Limit	Reporting Limit	Units	Dilution	Spike Amount	Source Result	% REC	% REC Limits	RPD	RPD Limit	Notes
Batch 0120456 - EPA 5035A							**Soil**					
Duplicate (0120456-DUP2)			Prepared: 12/08/20 09:50	Analyzed: 12/12/20 04:32								
QC Source Sample: B17 0.5-1.5 (A0L0287-30)												
1,1,1,2-Tetrachloroethane	ND	---	60.2	ug/kg dry	50	---	ND	---	---	---	30%	
1,1,2,2-Tetrachloroethane	ND	---	60.2	ug/kg dry	50	---	ND	---	---	---	30%	
Tetrachloroethene (PCE)	ND	---	30.1	ug/kg dry	50	---	ND	---	---	---	30%	
Toluene	ND	---	60.2	ug/kg dry	50	---	ND	---	---	---	30%	
1,2,3-Trichlorobenzene	ND	---	301	ug/kg dry	50	---	ND	---	---	---	30%	
1,2,4-Trichlorobenzene	ND	---	301	ug/kg dry	50	---	ND	---	---	---	30%	
1,1,1-Trichloroethane	ND	---	30.1	ug/kg dry	50	---	ND	---	---	---	30%	
1,1,2-Trichloroethane	ND	---	30.1	ug/kg dry	50	---	ND	---	---	---	30%	
Trichloroethene (TCE)	ND	---	30.1	ug/kg dry	50	---	ND	---	---	---	30%	
Trichlorofluoromethane	ND	---	120	ug/kg dry	50	---	ND	---	---	---	30%	EST
1,2,3-Trichloropropane	ND	---	60.2	ug/kg dry	50	---	ND	---	---	---	30%	
1,2,4-Trimethylbenzene	ND	---	60.2	ug/kg dry	50	---	ND	---	---	---	30%	
1,3,5-Trimethylbenzene	ND	---	60.2	ug/kg dry	50	---	ND	---	---	---	30%	
Vinyl chloride	ND	---	30.1	ug/kg dry	50	---	ND	---	---	---	30%	
m,p-Xylene	ND	---	60.2	ug/kg dry	50	---	ND	---	---	---	30%	
o-Xylene	ND	---	30.1	ug/kg dry	50	---	ND	---	---	---	30%	
Surr: 1,4-Difluorobenzene (Surr)		*Recovery:*	*104 %*	*Limits:*	*80-120 %*		*Dilution:*	*1x*				
Toluene-d8 (Surr)			*101 %*		*80-120 %*			*"*				
4-Bromofluorobenzene (Surr)			*101 %*		*79-120 %*			*"*				
Matrix Spike (0120456-MS1)			Prepared: 12/07/20 12:05	Analyzed: 12/12/20 05:26								
QC Source Sample: Non-SDG (A0L0292-13)												
5035A/8260D												
Acetone	2480	---	1450	ug/kg dry	50	2890	ND	86	36-164%	---	---	
Acrylonitrile	1280	---	362	ug/kg dry	50	1450	ND	88	65-134%	---	---	
Benzene	1570	---	14.5	ug/kg dry	50	1450	ND	108	77-121%	---	---	
Bromobenzene	1490	---	36.2	ug/kg dry	50	1450	ND	103	78-121%	---	---	
Bromochloromethane	1640	---	72.4	ug/kg dry	50	1450	ND	113	78-125%	---	---	
Bromodichloromethane	1750	---	72.4	ug/kg dry	50	1450	ND	121	75-127%	---	---	
Bromoform	1460	---	145	ug/kg dry	50	1450	ND	101	67-132%	---	---	
Bromomethane	1630	---	724	ug/kg dry	50	1450	ND	112	53-143%	---	---	
2-Butanone (MEK)	3070	---	724	ug/kg dry	50	2890	ND	106	51-148%	---	---	
n-Butylbenzene	1640	---	72.4	ug/kg dry	50	1450	ND	113	70-128%	---	---	

Apex Laboratories

The results in this report apply to the samples analyzed in accordance with the chain of custody document. This analytical report must be reproduced in its entirety.

Darrell Auvil, Project Manager

Apex Laboratories, LLC

6700 S.W. Sandburg Street
Tigard, OR 97223
503-718-2323
ORELAP ID: **OR100062**

Coles & Betts Environmental Consulting	Project: **281**	
5741 NE Flanders Street	Project Number: **281**	**Report ID:**
Portland, OR 97213	Project Manager: **Jill Betts**	**A0L0287 - 02 10 21 0942**

QUALITY CONTROL (QC) SAMPLE RESULTS

Volatile Organic Compounds by EPA 8260D

Analyte	Result	Detection Limit	Reporting Limit	Units	Dilution	Spike Amount	Source Result	% REC	% REC Limits	RPD	RPD Limit	Notes
Batch 0120456 - EPA 5035A							**Soil**					
Matrix Spike (0120456-MS1)			Prepared: 12/07/20 12:05		Analyzed: 12/12/20 05:26							
QC Source Sample: Non-SDG (A0L0292-13)												
sec-Butylbenzene	1600	---	72.4	ug/kg dry	50	1450	ND	111	73-126%	---	---	
tert-Butylbenzene	1550	---	72.4	ug/kg dry	50	1450	ND	104	73-125%	---	---	
Carbon disulfide	1960	---	724	ug/kg dry	50	1450	ND	**136**	**63-132%**	---	---	Q-54b
Carbon tetrachloride	1650	---	72.4	ug/kg dry	50	1450	ND	114	70-135%	---	---	
Chlorobenzene	1450	---	36.2	ug/kg dry	50	1450	ND	100	79-120%	---	---	
Chloroethane	1480	---	724	ug/kg dry	50	1450	ND	102	59-139%	---	---	Q-30
Chloroform	1580	---	72.4	ug/kg dry	50	1450	ND	109	78-123%	---	---	
Chloromethane	1500	---	362	ug/kg dry	50	1450	ND	104	50-136%	---	---	
2-Chlorotoluene	1580	---	72.4	ug/kg dry	50	1450	ND	109	75-122%	---	---	
4-Chlorotoluene	1580	---	72.4	ug/kg dry	50	1450	ND	109	72-124%	---	---	
Dibromochloromethane	1430	---	145	ug/kg dry	50	1450	ND	99	74-126%	---	---	
1,2-Dibromo-3-chloropropane	1510	---	362	ug/kg dry	50	1450	ND	105	61-132%	---	---	
1,2-Dibromoethane (EDB)	1540	---	72.4	ug/kg dry	50	1450	ND	106	78-122%	---	---	
Dibromomethane	1590	---	72.4	ug/kg dry	50	1450	ND	110	78-125%	---	---	
1,2-Dichlorobenzene	1570	---	36.2	ug/kg dry	50	1450	ND	109	78-121%	---	---	
1,3-Dichlorobenzene	1550	---	36.2	ug/kg dry	50	1450	ND	107	77-121%	---	---	
1,4-Dichlorobenzene	1440	---	36.2	ug/kg dry	50	1450	ND	99	75-120%	---	---	
Dichlorodifluoromethane	1750	---	145	ug/kg dry	50	1450	ND	121	29-149%	---	---	E-05
1,1-Dichloroethane	1620	---	36.2	ug/kg dry	50	1450	ND	112	76-125%	---	---	
1,2-Dichloroethane (EDC)	1460	---	36.2	ug/kg dry	50	1450	ND	101	73-128%	---	---	
1,1-Dichloroethene	1660	---	36.2	ug/kg dry	50	1450	ND	115	70-131%	---	---	
cis-1,2-Dichloroethene	1610	---	36.2	ug/kg dry	50	1450	ND	112	77-123%	---	---	
trans-1,2-Dichloroethene	1580	---	36.2	ug/kg dry	50	1450	ND	109	74-125%	---	---	
1,2-Dichloropropane	1620	---	36.2	ug/kg dry	50	1450	ND	112	76-123%	---	---	
1,3-Dichloropropane	1470	---	72.4	ug/kg dry	50	1450	ND	102	77-121%	---	---	
2,2-Dichloropropane	1590	---	72.4	ug/kg dry	50	1450	ND	110	67-133%	---	---	Q-54l
1,1-Dichloropropene	1520	---	72.4	ug/kg dry	50	1450	ND	105	76-125%	---	---	
cis-1,3-Dichloropropene	1460	---	72.4	ug/kg dry	50	1450	ND	101	74-126%	---	---	
trans-1,3-Dichloropropene	1450	---	145	ug/kg dry	50	1450	ND	100	71-130%	---	---	
Ethylbenzene	1510	---	36.2	ug/kg dry	50	1450	ND	104	76-122%	---	---	B-02
Hexachlorobutadiene	1670	---	145	ug/kg dry	50	1450	ND	116	61-135%	---	---	
2-Hexanone	2930	---	724	ug/kg dry	50	2890	ND	101	53-145%	---	---	
Isopropylbenzene	1570	---	72.4	ug/kg dry	50	1450	ND	109	68-134%	---	---	

Apex Laboratories

The results in this report apply to the samples analyzed in accordance with the chain of custody document. This analytical report must be reproduced in its entirety.

Darrell Auvil, Project Manager

Apex Laboratories, LLC

6700 S.W. Sandburg Street
Tigard, OR 97223
503-718-2323
ORELAP ID: **OR100062**

Coles & Betts Environmental Consulting	Project: **281**	
5741 NE Flanders Street	Project Number: **281**	**Report ID:**
Portland, OR 97213	Project Manager: **Jill Betts**	**A0L0287 - 02 10 21 0942**

QUALITY CONTROL (QC) SAMPLE RESULTS

Volatile Organic Compounds by EPA 8260D

Analyte	Result	Detection Limit	Reporting Limit	Units	Dilution	Spike Amount	Source Result	% REC	% REC Limits	RPD	RPD Limit	Notes
Batch 0120456 - EPA 5035A							**Soil**					
Matrix Spike (0120456-MS1)			Prepared: 12/07/20 12:05		Analyzed: 12/12/20 05:26							
QC Source Sample: Non-SDG (A0L0292-13)												
4-Isopropyltoluene	1580	---	72.4	ug/kg dry	50	1450	ND	109	73-127%	---	---	
Methylene chloride	1550	---	724	ug/kg dry	50	1450	ND	107	70-128%	---	---	
4-Methyl-2-pentanone (MiBK)	3100	---	724	ug/kg dry	50	2890	ND	107	65-135%	---	---	
Methyl tert-butyl ether (MTBE)	1560	---	72.4	ug/kg dry	50	1450	ND	108	73-125%	---	---	
Naphthalene	1520	---	145	ug/kg dry	50	1450	ND	105	62-129%	---	---	
n-Propylbenzene	1470	---	36.2	ug/kg dry	50	1450	ND	101	73-125%	---	---	B
Styrene	1570	---	72.4	ug/kg dry	50	1450	ND	109	76-124%	---	---	
1,1,1,2-Tetrachloroethane	1470	---	72.4	ug/kg dry	50	1450	ND	102	78-125%	---	---	
1,1,2,2-Tetrachloroethane	1670	---	72.4	ug/kg dry	50	1450	ND	109	70-124%	---	---	
Tetrachloroethene (PCE)	1460	---	36.2	ug/kg dry	50	1450	ND	101	73-128%	---	---	
Toluene	1360	---	72.4	ug/kg dry	50	1450	ND	94	77-121%	---	---	
1,2,3-Trichlorobenzene	1500	---	362	ug/kg dry	50	1450	ND	103	66-130%	---	---	
1,2,4-Trichlorobenzene	1540	---	362	ug/kg dry	50	1450	ND	106	67-129%	---	---	
1,1,1-Trichloroethane	1650	---	36.2	ug/kg dry	50	1450	ND	114	73-130%	---	---	
1,1,2-Trichloroethane	1520	---	36.2	ug/kg dry	50	1450	ND	105	78-121%	---	---	
Trichloroethene (TCE)	1590	---	36.2	ug/kg dry	50	1450	ND	110	77-123%	---	---	
Trichlorofluoromethane	3830	---	145	ug/kg dry	50	1450	ND	**265**	**62-140%**	---	---	EST, Q-54n
1,2,3-Trichloropropane	1540	---	72.4	ug/kg dry	50	1450	ND	106	73-125%	---	---	
1,2,4-Trimethylbenzene	1560	---	72.4	ug/kg dry	50	1450	ND	108	75-123%	---	---	B
1,3,5-Trimethylbenzene	1570	---	72.4	ug/kg dry	50	1450	ND	109	73-124%	---	---	B
Vinyl chloride	1890	---	36.2	ug/kg dry	50	1450	ND	131	56-135%	---	---	Q-54l
m,p-Xylene	3030	---	72.4	ug/kg dry	50	2890	ND	105	77-124%	---	---	B
o-Xylene	1610	---	36.2	ug/kg dry	50	1450	ND	112	77-123%	---	---	B
Surr: 1,4-Difluorobenzene (Surr)		*Recovery:*	*105 %*	*Limits:*	*80-120 %*		*Dilution:*	*1x*				
Toluene-d8 (Surr)			*98 %*		*80-120 %*			*"*				
4-Bromofluorobenzene (Surr)			*99 %*		*79-120 %*			*"*				

Apex Laboratories

The results in this report apply to the samples analyzed in accordance with the chain of custody document. This analytical report must be reproduced in its entirety.

Darrell Auvil, Project Manager

Apex Laboratories, LLC

6700 S.W. Sandburg Street
Tigard, OR 97223
503-718-2323
ORELAP ID: **OR100062**

Coles & Betts Environmental Consulting	Project: **281**	
5741 NE Flanders Street	Project Number: **281**	**Report ID:**
Portland, OR 97213	Project Manager: **Jill Betts**	**A0L0287 - 02 10 21 0942**

QUALITY CONTROL (QC) SAMPLE RESULTS

Volatile Organic Compounds by EPA 8260D

Analyte	Result	Detection Limit	Reporting Limit	Units	Dilution	Spike Amount	Source Result	% REC	% REC Limits	RPD	RPD Limit	Notes
Batch 0120647 - EPA 5035A							**Soil**					
Blank (0120647-BLK1)			Prepared: 12/17/20 09:00		Analyzed: 12/17/20 12:36							
5035A/8260D												
Acetone	ND	---	667	ug/kg wet	50	---	---	---	---	---	---	
Acrylonitrile	ND	---	167	ug/kg wet	50	---	---	---	---	---	---	
Benzene	ND	---	6.67	ug/kg wet	50	---	---	---	---	---	---	
Bromobenzene	ND	---	16.7	ug/kg wet	50	---	---	---	---	---	---	
Bromochloromethane	ND	---	33.3	ug/kg wet	50	---	---	---	---	---	---	
Bromodichloromethane	ND	---	33.3	ug/kg wet	50	---	---	---	---	---	---	
Bromoform	ND	---	66.7	ug/kg wet	50	---	---	---	---	---	---	
Bromomethane	ND	---	333	ug/kg wet	50	---	---	---	---	---	---	
2-Butanone (MEK)	ND	---	333	ug/kg wet	50	---	---	---	---	---	---	
n-Butylbenzene	ND	---	33.3	ug/kg wet	50	---	---	---	---	---	---	
sec-Butylbenzene	ND	---	33.3	ug/kg wet	50	---	---	---	---	---	---	
tert-Butylbenzene	ND	---	33.3	ug/kg wet	50	---	---	---	---	---	---	
Carbon disulfide	ND	---	333	ug/kg wet	50	---	---	---	---	---	---	
Carbon tetrachloride	ND	---	33.3	ug/kg wet	50	---	---	---	---	---	---	
Chlorobenzene	ND	---	16.7	ug/kg wet	50	---	---	---	---	---	---	
Chloroethane	ND	---	333	ug/kg wet	50	---	---	---	---	---	---	
Chloroform	ND	---	33.3	ug/kg wet	50	---	---	---	---	---	---	
Chloromethane	ND	---	167	ug/kg wet	50	---	---	---	---	---	---	
2-Chlorotoluene	ND	---	33.3	ug/kg wet	50	---	---	---	---	---	---	
4-Chlorotoluene	ND	---	33.3	ug/kg wet	50	---	---	---	---	---	---	
Dibromochloromethane	ND	---	66.7	ug/kg wet	50	---	---	---	---	---	---	
1,2-Dibromo-3-chloropropane	ND	---	167	ug/kg wet	50	---	---	---	---	---	---	
1,2-Dibromoethane (EDB)	ND	---	33.3	ug/kg wet	50	---	---	---	---	---	---	
Dibromomethane	ND	---	33.3	ug/kg wet	50	---	---	---	---	---	---	
1,2-Dichlorobenzene	ND	---	16.7	ug/kg wet	50	---	---	---	---	---	---	
1,3-Dichlorobenzene	ND	---	16.7	ug/kg wet	50	---	---	---	---	---	---	
1,4-Dichlorobenzene	ND	---	16.7	ug/kg wet	50	---	---	---	---	---	---	
Dichlorodifluoromethane	ND	---	66.7	ug/kg wet	50	---	---	---	---	---	---	
1,1-Dichloroethane	ND	---	16.7	ug/kg wet	50	---	---	---	---	---	---	
1,2-Dichloroethane (EDC)	ND	---	16.7	ug/kg wet	50	---	---	---	---	---	---	
1,1-Dichloroethene	ND	---	16.7	ug/kg wet	50	---	---	---	---	---	---	
cis-1,2-Dichloroethene	ND	---	16.7	ug/kg wet	50	---	---	---	---	---	---	
trans-1,2-Dichloroethene	ND	---	16.7	ug/kg wet	50	---	---	---	---	---	---	

Apex Laboratories

The results in this report apply to the samples analyzed in accordance with the chain of custody document. This analytical report must be reproduced in its entirety.

Darrell Auvil, Project Manager

Apex Laboratories, LLC

6700 S.W. Sandburg Street
Tigard, OR 97223
503-718-2323
ORELAP ID: **OR100062**

Coles & Betts Environmental Consulting	Project: **281**	
5741 NE Flanders Street	Project Number: **281**	**Report ID:**
Portland, OR 97213	Project Manager: **Jill Betts**	**A0L0287 - 02 10 21 0942**

QUALITY CONTROL (QC) SAMPLE RESULTS

Volatile Organic Compounds by EPA 8260D

Analyte	Result	Detection Limit	Reporting Limit	Units	Dilution	Spike Amount	Source Result	% REC	% REC Limits	RPD	RPD Limit	Notes
Batch 0120647 - EPA 5035A							**Soil**					
Blank (0120647-BLK1)			Prepared: 12/17/20 09:00		Analyzed: 12/17/20 12:36							
1,2-Dichloropropane	ND	---	16.7	ug/kg wet	50	---	---	---	---	---	---	
1,3-Dichloropropane	ND	---	33.3	ug/kg wet	50	---	---	---	---	---	---	
2,2-Dichloropropane	ND	---	33.3	ug/kg wet	50	---	---	---	---	---	---	
1,1-Dichloropropene	ND	---	33.3	ug/kg wet	50	---	---	---	---	---	---	
cis-1,3-Dichloropropene	ND	---	33.3	ug/kg wet	50	---	---	---	---	---	---	
trans-1,3-Dichloropropene	ND	---	66.7	ug/kg wet	50	---	---	---	---	---	---	
Ethylbenzene	ND	---	16.7	ug/kg wet	50	---	---	---	---	---	---	
Hexachlorobutadiene	ND	---	66.7	ug/kg wet	50	---	---	---	---	---	---	
2-Hexanone	ND	---	333	ug/kg wet	50	---	---	---	---	---	---	
Isopropylbenzene	ND	---	33.3	ug/kg wet	50	---	---	---	---	---	---	
4-Isopropyltoluene	ND	---	33.3	ug/kg wet	50	---	---	---	---	---	---	
Methylene chloride	ND	---	333	ug/kg wet	50	---	---	---	---	---	---	
4-Methyl-2-pentanone (MiBK)	ND	---	333	ug/kg wet	50	---	---	---	---	---	---	
Methyl tert-butyl ether (MTBE)	ND	---	33.3	ug/kg wet	50	---	---	---	---	---	---	
Naphthalene	ND	---	66.7	ug/kg wet	50	---	---	---	---	---	---	
n-Propylbenzene	ND	---	16.7	ug/kg wet	50	---	---	---	---	---	---	
Styrene	ND	---	33.3	ug/kg wet	50	---	---	---	---	---	---	
1,1,1,2-Tetrachloroethane	ND	---	33.3	ug/kg wet	50	---	---	---	---	---	---	
1,1,2,2-Tetrachloroethane	ND	---	33.3	ug/kg wet	50	---	---	---	---	---	---	
Tetrachloroethene (PCE)	ND	---	16.7	ug/kg wet	50	---	---	---	---	---	---	
Toluene	ND	---	33.3	ug/kg wet	50	---	---	---	---	---	---	
1,2,3-Trichlorobenzene	ND	---	167	ug/kg wet	50	---	---	---	---	---	---	
1,2,4-Trichlorobenzene	ND	---	167	ug/kg wet	50	---	---	---	---	---	---	
1,1,1-Trichloroethane	ND	---	16.7	ug/kg wet	50	---	---	---	---	---	---	
1,1,2-Trichloroethane	ND	---	16.7	ug/kg wet	50	---	---	---	---	---	---	
Trichloroethene (TCE)	ND	---	16.7	ug/kg wet	50	---	---	---	---	---	---	
Trichlorofluoromethane	ND	---	66.7	ug/kg wet	50	---	---	---	---	---	---	EST
1,2,3-Trichloropropane	ND	---	33.3	ug/kg wet	50	---	---	---	---	---	---	
1,2,4-Trimethylbenzene	ND	---	33.3	ug/kg wet	50	---	---	---	---	---	---	
1,3,5-Trimethylbenzene	ND	---	33.3	ug/kg wet	50	---	---	---	---	---	---	
Vinyl chloride	ND	---	16.7	ug/kg wet	50	---	---	---	---	---	---	
m,p-Xylene	ND	---	33.3	ug/kg wet	50	---	---	---	---	---	---	
o-Xylene	ND	---	16.7	ug/kg wet	50	---	---	---	---	---	---	

Surr: 1,4-Difluorobenzene (Surr) *Recovery: 103 %* *Limits: 80-120 %* *Dilution: 1x*

Apex Laboratories

The results in this report apply to the samples analyzed in accordance with the chain of custody document. This analytical report must be reproduced in its entirety.

Darrell Auvil, Project Manager

Apex Laboratories, LLC

6700 S.W. Sandburg Street
Tigard, OR 97223
503-718-2323
ORELAP ID: **OR100062**

Coles & Betts Environmental Consulting	Project: **281**	
5741 NE Flanders Street	Project Number: **281**	**Report ID:**
Portland, OR 97213	Project Manager: **Jill Betts**	**A0L0287 - 02 10 21 0942**

QUALITY CONTROL (QC) SAMPLE RESULTS

Volatile Organic Compounds by EPA 8260D

Analyte	Result	Detection Limit	Reporting Limit	Units	Dilution	Spike Amount	Source Result	% REC	% REC Limits	RPD	RPD Limit	Notes
Batch 0120647 - EPA 5035A							**Soil**					
Blank (0120647-BLK1)			Prepared: 12/17/20 09:00		Analyzed: 12/17/20 12:36							
Surr: Toluene-d8 (Surr)			*Recovery: 99 %*		*Limits: 80-120 %*			*Dilution: 1x*				
4-Bromofluorobenzene (Surr)			*101 %*		*79-120 %*			*"*				
LCS (0120647-BS1)			Prepared: 12/17/20 09:00		Analyzed: 12/17/20 11:41							
5035A/8260D												
Acetone	2050	---	1000	ug/kg wet	50	2000	---	103	80-120%	---	---	
Acrylonitrile	939	---	250	ug/kg wet	50	1000	---	94	80-120%	---	---	
Benzene	1000	---	10.0	ug/kg wet	50	1000	---	100	80-120%	---	---	
Bromobenzene	1060	---	25.0	ug/kg wet	50	1000	---	106	80-120%	---	---	
Bromochloromethane	1010	---	50.0	ug/kg wet	50	1000	---	101	80-120%	---	---	
Bromodichloromethane	1230	---	50.0	ug/kg wet	50	1000	---	**123**	**80-120%**	---	---	Q-56
Bromoform	1210	---	100	ug/kg wet	50	1000	---	**121**	**80-120%**	---	---	Q-56
Bromomethane	1070	---	500	ug/kg wet	50	1000	---	107	80-120%	---	---	
2-Butanone (MEK)	1860	---	500	ug/kg wet	50	2000	---	93	80-120%	---	---	
n-Butylbenzene	971	---	50.0	ug/kg wet	50	1000	---	97	80-120%	---	---	
sec-Butylbenzene	1010	---	50.0	ug/kg wet	50	1000	---	101	80-120%	---	---	
tert-Butylbenzene	976	---	50.0	ug/kg wet	50	1000	---	98	80-120%	---	---	
Carbon disulfide	926	---	500	ug/kg wet	50	1000	---	93	80-120%	---	---	
Carbon tetrachloride	1270	---	50.0	ug/kg wet	50	1000	---	**127**	**80-120%**	---	---	Q-56
Chlorobenzene	1010	---	25.0	ug/kg wet	50	1000	---	101	80-120%	---	---	
Chloroethane	1130	---	500	ug/kg wet	50	1000	---	113	80-120%	---	---	
Chloroform	1070	---	50.0	ug/kg wet	50	1000	---	107	80-120%	---	---	
Chloromethane	697	---	250	ug/kg wet	50	1000	---	**70**	**80-120%**	---	---	Q-55
2-Chlorotoluene	996	---	50.0	ug/kg wet	50	1000	---	100	80-120%	---	---	
4-Chlorotoluene	1010	---	50.0	ug/kg wet	50	1000	---	101	80-120%	---	---	
Dibromochloromethane	1120	---	100	ug/kg wet	50	1000	---	112	80-120%	---	---	
1,2-Dibromo-3-chloropropane	1040	---	250	ug/kg wet	50	1000	---	104	80-120%	---	---	
1,2-Dibromoethane (EDB)	1070	---	50.0	ug/kg wet	50	1000	---	107	80-120%	---	---	
Dibromomethane	1110	---	50.0	ug/kg wet	50	1000	---	111	80-120%	---	---	
1,2-Dichlorobenzene	1040	---	25.0	ug/kg wet	50	1000	---	104	80-120%	---	---	
1,3-Dichlorobenzene	1070	---	25.0	ug/kg wet	50	1000	---	107	80-120%	---	---	
1,4-Dichlorobenzene	1000	---	25.0	ug/kg wet	50	1000	---	100	80-120%	---	---	
Dichlorodifluoromethane	867	---	100	ug/kg wet	50	1000	---	87	80-120%	---	---	E-05
1,1-Dichloroethane	971	---	25.0	ug/kg wet	50	1000	---	97	80-120%	---	---	

Apex Laboratories

The results in this report apply to the samples analyzed in accordance with the chain of custody document. This analytical report must be reproduced in its entirety.

Darrell Auvil, Project Manager

Apex Laboratories, LLC

6700 S.W. Sandburg Street
Tigard, OR 97223
503-718-2323
ORELAP ID: **OR100062**

Coles & Betts Environmental Consulting	Project: **281**	
5741 NE Flanders Street	Project Number: **281**	**Report ID:**
Portland, OR 97213	Project Manager: **Jill Betts**	**A0L0287 - 02 10 21 0942**

QUALITY CONTROL (QC) SAMPLE RESULTS

Volatile Organic Compounds by EPA 8260D

Analyte	Result	Detection Limit	Reporting Limit	Units	Dilution	Spike Amount	Source Result	% REC	% REC Limits	RPD	RPD Limit	Notes
Batch 0120647 - EPA 5035A							**Soil**					
LCS (0120647-BS1)			Prepared: 12/17/20 09:00		Analyzed: 12/17/20 11:41							
1,2-Dichloroethane (EDC)	1030	---	25.0	ug/kg wet	50	1000	---	103	80-120%	---	---	
1,1-Dichloroethene	791	---	25.0	ug/kg wet	50	1000	---	**79**	**80-120%**	---	---	Q-55
cis-1,2-Dichloroethene	1020	---	25.0	ug/kg wet	50	1000	---	102	80-120%	---	---	
trans-1,2-Dichloroethene	994	---	25.0	ug/kg wet	50	1000	---	99	80-120%	---	---	
1,2-Dichloropropane	979	---	25.0	ug/kg wet	50	1000	---	98	80-120%	---	---	
1,3-Dichloropropane	972	---	50.0	ug/kg wet	50	1000	---	97	80-120%	---	---	
2,2-Dichloropropane	1550	---	50.0	ug/kg wet	50	1000	---	**155**	**80-120%**	---	---	Q-56
1,1-Dichloropropene	996	---	50.0	ug/kg wet	50	1000	---	100	80-120%	---	---	
cis-1,3-Dichloropropene	1030	---	50.0	ug/kg wet	50	1000	---	103	80-120%	---	---	
trans-1,3-Dichloropropene	1100	---	100	ug/kg wet	50	1000	---	110	80-120%	---	---	
Ethylbenzene	1030	---	25.0	ug/kg wet	50	1000	---	103	80-120%	---	---	
Hexachlorobutadiene	1160	---	100	ug/kg wet	50	1000	---	116	80-120%	---	---	
2-Hexanone	1610	---	500	ug/kg wet	50	2000	---	81	80-120%	---	---	
Isopropylbenzene	1050	---	50.0	ug/kg wet	50	1000	---	105	80-120%	---	---	
4-Isopropyltoluene	1020	---	50.0	ug/kg wet	50	1000	---	102	80-120%	---	---	
Methylene chloride	928	---	500	ug/kg wet	50	1000	---	93	80-120%	---	---	
4-Methyl-2-pentanone (MiBK)	1780	---	500	ug/kg wet	50	2000	---	89	80-120%	---	---	
Methyl tert-butyl ether (MTBE)	1030	---	50.0	ug/kg wet	50	1000	---	103	80-120%	---	---	
Naphthalene	849	---	100	ug/kg wet	50	1000	---	85	80-120%	---	---	
n-Propylbenzene	935	---	25.0	ug/kg wet	50	1000	---	93	80-120%	---	---	
Styrene	1090	---	50.0	ug/kg wet	50	1000	---	109	80-120%	---	---	
1,1,1,2-Tetrachloroethane	1150	---	50.0	ug/kg wet	50	1000	---	115	80-120%	---	---	
1,1,2,2-Tetrachloroethane	993	---	50.0	ug/kg wet	50	1000	---	99	80-120%	---	---	
Tetrachloroethene (PCE)	1110	---	25.0	ug/kg wet	50	1000	---	111	80-120%	---	---	
Toluene	943	---	50.0	ug/kg wet	50	1000	---	94	80-120%	---	---	
1,2,3-Trichlorobenzene	1050	---	250	ug/kg wet	50	1000	---	105	80-120%	---	---	
1,2,4-Trichlorobenzene	975	---	250	ug/kg wet	50	1000	---	98	80-120%	---	---	
1,1,1-Trichloroethane	1190	---	25.0	ug/kg wet	50	1000	---	119	80-120%	---	---	
1,1,2-Trichloroethane	1070	---	25.0	ug/kg wet	50	1000	---	107	80-120%	---	---	
Trichloroethene (TCE)	1050	---	25.0	ug/kg wet	50	1000	---	105	80-120%	---	---	
Trichlorofluoromethane	1090	---	100	ug/kg wet	50	1000	---	109	80-120%	---	---	EST
1,2,3-Trichloropropane	1040	---	50.0	ug/kg wet	50	1000	---	104	80-120%	---	---	
1,2,4-Trimethylbenzene	1040	---	50.0	ug/kg wet	50	1000	---	104	80-120%	---	---	
1,3,5-Trimethylbenzene	1050	---	50.0	ug/kg wet	50	1000	---	105	80-120%	---	---	

Apex Laboratories

The results in this report apply to the samples analyzed in accordance with the chain of custody document. This analytical report must be reproduced in its entirety.

Darrell Auvil, Project Manager

Apex Laboratories, LLC

6700 S.W. Sandburg Street
Tigard, OR 97223
503-718-2323
ORELAP ID: **OR100062**

Coles & Betts Environmental Consulting	Project: **281**	
5741 NE Flanders Street	Project Number: **281**	**Report ID:**
Portland, OR 97213	Project Manager: **Jill Betts**	**A0L0287 - 02 10 21 0942**

QUALITY CONTROL (QC) SAMPLE RESULTS

Volatile Organic Compounds by EPA 8260D

Analyte	Result	Detection Limit	Reporting Limit	Units	Dilution	Spike Amount	Source Result	% REC	% REC Limits	RPD	RPD Limit	Notes
Batch 0120647 - EPA 5035A							**Soil**					
LCS (0120647-BS1)			Prepared: 12/17/20 09:00		Analyzed: 12/17/20 11:41							
Vinyl chloride	822	---	25.0	ug/kg wet	50	1000	---	82	80-120%	---	---	
m,p-Xylene	2110	---	50.0	ug/kg wet	50	2000	---	105	80-120%	---	---	
o-Xylene	1020	---	25.0	ug/kg wet	50	1000	---	102	80-120%	---	---	
Surr: 1,4-Difluorobenzene (Surr)			*Recovery: 101 %*		*Limits: 80-120 %*		*Dilution: 1x*					
Toluene-d8 (Surr)			*96 %*		*80-120 %*		*"*					
4-Bromofluorobenzene (Surr)			*98 %*		*79-120 %*		*"*					
Duplicate (0120647-DUP1)			Prepared: 12/14/20 10:32		Analyzed: 12/17/20 21:42							
QC Source Sample: Non-SDG (A0L0492-01)												
Acetone	ND	---	1370	ug/kg dry	50	---	ND	---	---	---	30%	
Acrylonitrile	ND	---	342	ug/kg dry	50	---	ND	---	---	---	30%	
Benzene	ND	---	13.7	ug/kg dry	50	---	ND	---	---	---	30%	
Bromobenzene	ND	---	34.2	ug/kg dry	50	---	ND	---	---	---	30%	
Bromochloromethane	ND	---	68.5	ug/kg dry	50	---	ND	---	---	---	30%	
Bromodichloromethane	ND	---	68.5	ug/kg dry	50	---	ND	---	---	---	30%	
Bromoform	ND	---	137	ug/kg dry	50	---	ND	---	---	---	30%	
Bromomethane	ND	---	685	ug/kg dry	50	---	ND	---	---	---	30%	
2-Butanone (MEK)	ND	---	685	ug/kg dry	50	---	ND	---	---	---	30%	
n-Butylbenzene	ND	---	68.5	ug/kg dry	50	---	ND	---	---	---	30%	
sec-Butylbenzene	ND	---	68.5	ug/kg dry	50	---	ND	---	---	---	30%	
tert-Butylbenzene	ND	---	68.5	ug/kg dry	50	---	ND	---	---	---	30%	
Carbon disulfide	ND	---	685	ug/kg dry	50	---	ND	---	---	---	30%	
Carbon tetrachloride	ND	---	68.5	ug/kg dry	50	---	ND	---	---	---	30%	
Chlorobenzene	ND	---	34.2	ug/kg dry	50	---	ND	---	---	---	30%	
Chloroethane	ND	---	685	ug/kg dry	50	---	ND	---	---	---	30%	
Chloroform	ND	---	68.5	ug/kg dry	50	---	ND	---	---	---	30%	
Chloromethane	ND	---	342	ug/kg dry	50	---	ND	---	---	---	30%	
2-Chlorotoluene	ND	---	68.5	ug/kg dry	50	---	ND	---	---	---	30%	
4-Chlorotoluene	ND	---	68.5	ug/kg dry	50	---	ND	---	---	---	30%	
Dibromochloromethane	ND	---	137	ug/kg dry	50	---	ND	---	---	---	30%	
1,2-Dibromo-3-chloropropane	ND	---	342	ug/kg dry	50	---	ND	---	---	---	30%	
1,2-Dibromoethane (EDB)	ND	---	68.5	ug/kg dry	50	---	ND	---	---	---	30%	
Dibromomethane	ND	---	68.5	ug/kg dry	50	---	ND	---	---	---	30%	
1,2-Dichlorobenzene	ND	---	34.2	ug/kg dry	50	---	ND	---	---	---	30%	

Apex Laboratories

The results in this report apply to the samples analyzed in accordance with the chain of custody document. This analytical report must be reproduced in its entirety.

Darrell Auvil, Project Manager

Apex Laboratories, LLC

6700 S.W. Sandburg Street
Tigard, OR 97223
503-718-2323
ORELAP ID: **OR100062**

Coles & Betts Environmental Consulting	Project: **281**	
5741 NE Flanders Street	Project Number: **281**	**Report ID:**
Portland, OR 97213	Project Manager: **Jill Betts**	**A0L0287 - 02 10 21 0942**

QUALITY CONTROL (QC) SAMPLE RESULTS

Volatile Organic Compounds by EPA 8260D

Analyte	Result	Detection Limit	Reporting Limit	Units	Dilution	Spike Amount	Source Result	% REC	% REC Limits	RPD	RPD Limit	Notes
Batch 0120647 - EPA 5035A							**Soil**					
Duplicate (0120647-DUP1)			Prepared: 12/14/20 10:32		Analyzed: 12/17/20 21:42							
QC Source Sample: Non-SDG (A0L0492-01)												
1,3-Dichlorobenzene	ND	---	34.2	ug/kg dry	50	---	ND	---	---	---	30%	
1,4-Dichlorobenzene	ND	---	34.2	ug/kg dry	50	---	ND	---	---	---	30%	
Dichlorodifluoromethane	ND	---	137	ug/kg dry	50	---	ND	---	---	---	30%	
1,1-Dichloroethane	ND	---	34.2	ug/kg dry	50	---	ND	---	---	---	30%	
1,2-Dichloroethane (EDC)	ND	---	34.2	ug/kg dry	50	---	ND	---	---	---	30%	
1,1-Dichloroethene	ND	---	34.2	ug/kg dry	50	---	ND	---	---	---	30%	
cis-1,2-Dichloroethene	ND	---	34.2	ug/kg dry	50	---	ND	---	---	---	30%	
trans-1,2-Dichloroethene	ND	---	34.2	ug/kg dry	50	---	ND	---	---	---	30%	
1,2-Dichloropropane	ND	---	34.2	ug/kg dry	50	---	ND	---	---	---	30%	
1,3-Dichloropropane	ND	---	68.5	ug/kg dry	50	---	ND	---	---	---	30%	
2,2-Dichloropropane	ND	---	68.5	ug/kg dry	50	---	ND	---	---	---	30%	
1,1-Dichloropropene	ND	---	68.5	ug/kg dry	50	---	ND	---	---	---	30%	
cis-1,3-Dichloropropene	ND	---	68.5	ug/kg dry	50	---	ND	---	---	---	30%	
trans-1,3-Dichloropropene	ND	---	137	ug/kg dry	50	---	ND	---	---	---	30%	
Ethylbenzene	ND	---	34.2	ug/kg dry	50	---	ND	---	---	---	30%	
Hexachlorobutadiene	ND	---	137	ug/kg dry	50	---	ND	---	---	---	30%	
2-Hexanone	ND	---	685	ug/kg dry	50	---	ND	---	---	---	30%	
Isopropylbenzene	ND	---	68.5	ug/kg dry	50	---	ND	---	---	---	30%	
4-Isopropyltoluene	ND	---	68.5	ug/kg dry	50	---	ND	---	---	---	30%	
Methylene chloride	ND	---	685	ug/kg dry	50	---	ND	---	---	---	30%	
4-Methyl-2-pentanone (MiBK)	ND	---	685	ug/kg dry	50	---	ND	---	---	---	30%	
Methyl tert-butyl ether (MTBE)	ND	---	68.5	ug/kg dry	50	---	ND	---	---	---	30%	
Naphthalene	ND	---	137	ug/kg dry	50	---	ND	---	---	---	30%	
n-Propylbenzene	ND	---	34.2	ug/kg dry	50	---	ND	---	---	---	30%	
Styrene	ND	---	68.5	ug/kg dry	50	---	ND	---	---	---	30%	
1,1,1,2-Tetrachloroethane	ND	---	68.5	ug/kg dry	50	---	ND	---	---	---	30%	
1,1,2,2-Tetrachloroethane	ND	---	68.5	ug/kg dry	50	---	ND	---	---	---	30%	
Tetrachloroethene (PCE)	ND	---	34.2	ug/kg dry	50	---	ND	---	---	---	30%	
Toluene	ND	---	68.5	ug/kg dry	50	---	ND	---	---	---	30%	
1,2,3-Trichlorobenzene	ND	---	342	ug/kg dry	50	---	ND	---	---	---	30%	
1,2,4-Trichlorobenzene	ND	---	342	ug/kg dry	50	---	ND	---	---	---	30%	
1,1,1-Trichloroethane	ND	---	34.2	ug/kg dry	50	---	ND	---	---	---	30%	
1,1,2-Trichloroethane	ND	---	34.2	ug/kg dry	50	---	ND	---	---	---	30%	

Apex Laboratories

The results in this report apply to the samples analyzed in accordance with the chain of custody document. This analytical report must be reproduced in its entirety.

Darrell Auvil, Project Manager

Apex Laboratories, LLC

6700 S.W. Sandburg Street
Tigard, OR 97223
503-718-2323
ORELAP ID: **OR100062**

Coles & Betts Environmental Consulting	Project: **281**	
5741 NE Flanders Street	Project Number: **281**	**Report ID:**
Portland, OR 97213	Project Manager: **Jill Betts**	**A0L0287 - 02 10 21 0942**

QUALITY CONTROL (QC) SAMPLE RESULTS

Volatile Organic Compounds by EPA 8260D

Analyte	Result	Detection Limit	Reporting Limit	Units	Dilution	Spike Amount	Source Result	% REC	% REC Limits	RPD	RPD Limit	Notes
Batch 0120647 - EPA 5035A							**Soil**					
Duplicate (0120647-DUP1)			Prepared: 12/14/20 10:32	Analyzed: 12/17/20 21:42								
QC Source Sample: Non-SDG (A0L0492-01)												
Trichloroethene (TCE)	ND	---	34.2	ug/kg dry	50	---	ND	---	---	---	30%	
Trichlorofluoromethane	ND	---	137	ug/kg dry	50	---	ND	---	---	---	30%	EST
1,2,3-Trichloropropane	ND	---	68.5	ug/kg dry	50	---	ND	---	---	---	30%	
1,2,4-Trimethylbenzene	ND	---	68.5	ug/kg dry	50	---	ND	---	---	---	30%	
1,3,5-Trimethylbenzene	ND	---	68.5	ug/kg dry	50	---	ND	---	---	---	30%	
Vinyl chloride	ND	---	34.2	ug/kg dry	50	---	ND	---	---	---	30%	
m,p-Xylene	ND	---	68.5	ug/kg dry	50	---	ND	---	---	---	30%	
o-Xylene	ND	---	34.2	ug/kg dry	50	---	ND	---	---	---	30%	
Surr: 1,4-Difluorobenzene (Surr)		*Recovery:*	*108 %*	*Limits:*	*80-120 %*		*Dilution:*	*1x*				
Toluene-d8 (Surr)			*98 %*		*80-120 %*			*"*				
4-Bromofluorobenzene (Surr)			*103 %*		*79-120 %*			*"*				
Matrix Spike (0120647-MS1)			Prepared: 12/16/20 13:20	Analyzed: 12/17/20 22:37								**V-15**
QC Source Sample: Non-SDG (A0L0571-01)												
5035A/8260D												
Acetone	2800	---	1510	ug/kg dry	50	3020	ND	93	36-164%	---	---	
Acrylonitrile	1470	---	377	ug/kg dry	50	1510	ND	97	65-134%	---	---	
Benzene	1550	---	15.1	ug/kg dry	50	1510	ND	103	77-121%	---	---	
Bromobenzene	1570	---	37.7	ug/kg dry	50	1510	ND	104	78-121%	---	---	
Bromochloromethane	1550	---	75.4	ug/kg dry	50	1510	ND	103	78-125%	---	---	
Bromodichloromethane	1780	---	75.4	ug/kg dry	50	1510	ND	118	75-127%	---	---	
Bromoform	1630	---	151	ug/kg dry	50	1510	ND	108	67-132%	---	---	
Bromomethane	1660	---	754	ug/kg dry	50	1510	ND	110	53-143%	---	---	
2-Butanone (MEK)	2690	---	754	ug/kg dry	50	3020	ND	89	51-148%	---	---	
n-Butylbenzene	1400	---	75.4	ug/kg dry	50	1510	ND	93	70-128%	---	---	
sec-Butylbenzene	1490	---	75.4	ug/kg dry	50	1510	ND	99	73-126%	---	---	
tert-Butylbenzene	1350	---	75.4	ug/kg dry	50	1510	ND	89	73-125%	---	---	
Carbon disulfide	1970	---	754	ug/kg dry	50	1510	ND	130	63-132%	---	---	
Carbon tetrachloride	1790	---	75.4	ug/kg dry	50	1510	ND	119	70-135%	---	---	
Chlorobenzene	1510	---	37.7	ug/kg dry	50	1510	ND	100	79-120%	---	---	
Chloroethane	1450	---	754	ug/kg dry	50	1510	ND	96	59-139%	---	---	
Chloroform	1570	---	75.4	ug/kg dry	50	1510	ND	104	78-123%	---	---	
Chloromethane	1240	---	377	ug/kg dry	50	1510	ND	82	50-136%	---	---	

Apex Laboratories

The results in this report apply to the samples analyzed in accordance with the chain of custody document. This analytical report must be reproduced in its entirety.

Darrell Auvil, Project Manager

Apex Laboratories, LLC

6700 S.W. Sandburg Street
Tigard, OR 97223
503-718-2323
ORELAP ID: **OR100062**

Coles & Betts Environmental Consulting	Project: **281**	
5741 NE Flanders Street	Project Number: **281**	**Report ID:**
Portland, OR 97213	Project Manager: **Jill Betts**	**A0L0287 - 02 10 21 0942**

QUALITY CONTROL (QC) SAMPLE RESULTS

Volatile Organic Compounds by EPA 8260D

Analyte	Result	Detection Limit	Reporting Limit	Units	Dilution	Spike Amount	Source Result	% REC	% REC Limits	RPD	RPD Limit	Notes
Batch 0120647 - EPA 5035A							**Soil**					
Matrix Spike (0120647-MS1)			Prepared: 12/16/20 13:20		Analyzed: 12/17/20 22:37							**V-15**
QC Source Sample: Non-SDG (A0L0571-01)												
2-Chlorotoluene	1500	---	75.4	ug/kg dry	50	1510	ND	99	75-122%	---	---	
4-Chlorotoluene	1490	---	75.4	ug/kg dry	50	1510	ND	99	72-124%	---	---	
Dibromochloromethane	1560	---	151	ug/kg dry	50	1510	ND	103	74-126%	---	---	
1,2-Dibromo-3-chloropropane	1420	---	377	ug/kg dry	50	1510	ND	94	61-132%	---	---	
1,2-Dibromoethane (EDB)	1600	---	75.4	ug/kg dry	50	1510	ND	106	78-122%	---	---	
Dibromomethane	1640	---	75.4	ug/kg dry	50	1510	ND	108	78-125%	---	---	
1,2-Dichlorobenzene	1550	---	37.7	ug/kg dry	50	1510	ND	103	78-121%	---	---	
1,3-Dichlorobenzene	1580	---	37.7	ug/kg dry	50	1510	ND	105	77-121%	---	---	
1,4-Dichlorobenzene	1460	---	37.7	ug/kg dry	50	1510	ND	97	75-120%	---	---	
Dichlorodifluoromethane	1340	---	151	ug/kg dry	50	1510	ND	89	29-149%	---	---	E-05
1,1-Dichloroethane	1580	---	37.7	ug/kg dry	50	1510	ND	105	76-125%	---	---	
1,2-Dichloroethane (EDC)	1440	---	37.7	ug/kg dry	50	1510	ND	96	73-128%	---	---	
1,1-Dichloroethene	1570	---	37.7	ug/kg dry	50	1510	ND	104	70-131%	---	---	
cis-1,2-Dichloroethene	1600	---	37.7	ug/kg dry	50	1510	ND	106	77-123%	---	---	
trans-1,2-Dichloroethene	1530	---	37.7	ug/kg dry	50	1510	ND	101	74-125%	---	---	
1,2-Dichloropropane	1540	---	37.7	ug/kg dry	50	1510	ND	102	76-123%	---	---	
1,3-Dichloropropane	1460	---	75.4	ug/kg dry	50	1510	ND	97	77-121%	---	---	
2,2-Dichloropropane	1730	---	75.4	ug/kg dry	50	1510	ND	115	67-133%	---	---	
1,1-Dichloropropene	1500	---	75.4	ug/kg dry	50	1510	ND	100	76-125%	---	---	
cis-1,3-Dichloropropene	1480	---	75.4	ug/kg dry	50	1510	ND	98	74-126%	---	---	
trans-1,3-Dichloropropene	1510	---	151	ug/kg dry	50	1510	ND	100	71-130%	---	---	
Ethylbenzene	1530	---	37.7	ug/kg dry	50	1510	ND	101	76-122%	---	---	
Hexachlorobutadiene	1570	---	151	ug/kg dry	50	1510	ND	104	61-135%	---	---	
2-Hexanone	2440	---	754	ug/kg dry	50	3020	ND	81	53-145%	---	---	
Isopropylbenzene	1540	---	75.4	ug/kg dry	50	1510	ND	102	68-134%	---	---	
4-Isopropyltoluene	1460	---	75.4	ug/kg dry	50	1510	ND	96	73-127%	---	---	
Methylene chloride	1510	---	754	ug/kg dry	50	1510	ND	100	70-128%	---	---	
4-Methyl-2-pentanone (MiBK)	2620	---	754	ug/kg dry	50	3020	ND	87	65-135%	---	---	
Methyl tert-butyl ether (MTBE)	1580	---	75.4	ug/kg dry	50	1510	ND	104	73-125%	---	---	
Naphthalene	1250	---	151	ug/kg dry	50	1510	ND	82	62-129%	---	---	
n-Propylbenzene	1380	---	37.7	ug/kg dry	50	1510	ND	92	73-125%	---	---	
Styrene	1560	---	75.4	ug/kg dry	50	1510	ND	104	76-124%	---	---	
1,1,1,2-Tetrachloroethane	1620	---	75.4	ug/kg dry	50	1510	ND	108	78-125%	---	---	

Apex Laboratories

The results in this report apply to the samples analyzed in accordance with the chain of custody document. This analytical report must be reproduced in its entirety.

Darrell Auvil, Project Manager

Apex Laboratories, LLC

6700 S.W. Sandburg Street
Tigard, OR 97223
503-718-2323
ORELAP ID: **OR100062**

Coles & Betts Environmental Consulting	Project: **281**	
5741 NE Flanders Street	Project Number: **281**	**Report ID:**
Portland, OR 97213	Project Manager: **Jill Betts**	**A0L0287 - 02 10 21 0942**

QUALITY CONTROL (QC) SAMPLE RESULTS

Volatile Organic Compounds by EPA 8260D

Analyte	Result	Detection Limit	Reporting Limit	Units	Dilution	Spike Amount	Source Result	% REC	% REC Limits	RPD	RPD Limit	Notes
Batch 0120647 - EPA 5035A							**Soil**					
Matrix Spike (0120647-MS1)			Prepared: 12/16/20 13:20		Analyzed: 12/17/20 22:37							**V-15**
QC Source Sample: Non-SDG (A0L0571-01)												
1,1,2,2-Tetrachloroethane	1510	---	75.4	ug/kg dry	50	1510	ND	100	70-124%	---	---	
Tetrachloroethene (PCE)	1590	---	37.7	ug/kg dry	50	1510	ND	105	73-128%	---	---	
Toluene	1440	---	75.4	ug/kg dry	50	1510	ND	95	77-121%	---	---	
1,2,3-Trichlorobenzene	1490	---	377	ug/kg dry	50	1510	ND	99	66-130%	---	---	
1,2,4-Trichlorobenzene	1390	---	377	ug/kg dry	50	1510	ND	92	67-129%	---	---	
1,1,1-Trichloroethane	1680	---	37.7	ug/kg dry	50	1510	ND	112	73-130%	---	---	
1,1,2-Trichloroethane	1600	---	37.7	ug/kg dry	50	1510	ND	106	78-121%	---	---	
Trichloroethene (TCE)	1680	---	37.7	ug/kg dry	50	1510	ND	111	77-123%	---	---	
Trichlorofluoromethane	1580	---	151	ug/kg dry	50	1510	ND	105	62-140%	---	---	EST
1,2,3-Trichloropropane	1470	---	75.4	ug/kg dry	50	1510	ND	98	73-125%	---	---	
1,2,4-Trimethylbenzene	1490	---	75.4	ug/kg dry	50	1510	ND	99	75-123%	---	---	
1,3,5-Trimethylbenzene	1550	---	75.4	ug/kg dry	50	1510	ND	102	73-124%	---	---	
Vinyl chloride	1570	---	37.7	ug/kg dry	50	1510	ND	104	56-135%	---	---	
m,p-Xylene	3070	---	75.4	ug/kg dry	50	3020	ND	102	77-124%	---	---	
o-Xylene	1490	---	37.7	ug/kg dry	50	1510	ND	99	77-123%	---	---	

Surr: 1,4-Difluorobenzene (Surr)	*Recovery: 106 %*	*Limits: 80-120 %*	*Dilution: 1x*
Toluene-d8 (Surr)	*97 %*	*80-120 %*	*"*
4-Bromofluorobenzene (Surr)	*97 %*	*79-120 %*	*"*

Apex Laboratories

The results in this report apply to the samples analyzed in accordance with the chain of custody document. This analytical report must be reproduced in its entirety.

Darrell Auvil, Project Manager

Apex Laboratories, LLC

6700 S.W. Sandburg Street
Tigard, OR 97223
503-718-2323
ORELAP ID: **OR100062**

Coles & Betts Environmental Consulting	Project: **281**	
5741 NE Flanders Street	Project Number: **281**	**Report ID:**
Portland, OR 97213	Project Manager: **Jill Betts**	**A0L0287 - 02 10 21 0942**

QUALITY CONTROL (QC) SAMPLE RESULTS

Volatile Organic Compounds by EPA 8260D

Analyte	Result	Detection Limit	Reporting Limit	Units	Dilution	Spike Amount	Source Result	% REC	% REC Limits	RPD	RPD Limit	Notes
Batch 0120740 - EPA 5035A							**Soil**					
Blank (0120740-BLK1)			Prepared: 12/19/20 09:00		Analyzed: 12/19/20 17:53							
5035A/8260D												
Acetone	ND	---	667	ug/kg wet	50	---	---	---	---	---	---	
Acrylonitrile	ND	---	167	ug/kg wet	50	---	---	---	---	---	---	
Benzene	ND	---	6.67	ug/kg wet	50	---	---	---	---	---	---	
Bromobenzene	ND	---	16.7	ug/kg wet	50	---	---	---	---	---	---	
Bromochloromethane	ND	---	33.3	ug/kg wet	50	---	---	---	---	---	---	
Bromodichloromethane	ND	---	33.3	ug/kg wet	50	---	---	---	---	---	---	
Bromoform	ND	---	66.7	ug/kg wet	50	---	---	---	---	---	---	
Bromomethane	ND	---	333	ug/kg wet	50	---	---	---	---	---	---	
2-Butanone (MEK)	ND	---	333	ug/kg wet	50	---	---	---	---	---	---	
n-Butylbenzene	ND	---	33.3	ug/kg wet	50	---	---	---	---	---	---	
sec-Butylbenzene	ND	---	33.3	ug/kg wet	50	---	---	---	---	---	---	
tert-Butylbenzene	ND	---	33.3	ug/kg wet	50	---	---	---	---	---	---	
Carbon disulfide	ND	---	333	ug/kg wet	50	---	---	---	---	---	---	
Carbon tetrachloride	ND	---	33.3	ug/kg wet	50	---	---	---	---	---	---	
Chlorobenzene	ND	---	16.7	ug/kg wet	50	---	---	---	---	---	---	
Chloroethane	ND	---	333	ug/kg wet	50	---	---	---	---	---	---	
Chloroform	ND	---	33.3	ug/kg wet	50	---	---	---	---	---	---	
Chloromethane	ND	---	167	ug/kg wet	50	---	---	---	---	---	---	
2-Chlorotoluene	ND	---	33.3	ug/kg wet	50	---	---	---	---	---	---	
4-Chlorotoluene	ND	---	33.3	ug/kg wet	50	---	---	---	---	---	---	
Dibromochloromethane	ND	---	66.7	ug/kg wet	50	---	---	---	---	---	---	
1,2-Dibromo-3-chloropropane	ND	---	167	ug/kg wet	50	---	---	---	---	---	---	
1,2-Dibromoethane (EDB)	ND	---	33.3	ug/kg wet	50	---	---	---	---	---	---	
Dibromomethane	ND	---	33.3	ug/kg wet	50	---	---	---	---	---	---	
1,2-Dichlorobenzene	ND	---	16.7	ug/kg wet	50	---	---	---	---	---	---	
1,3-Dichlorobenzene	ND	---	16.7	ug/kg wet	50	---	---	---	---	---	---	
1,4-Dichlorobenzene	ND	---	16.7	ug/kg wet	50	---	---	---	---	---	---	
Dichlorodifluoromethane	ND	---	66.7	ug/kg wet	50	---	---	---	---	---	---	
1,1-Dichloroethane	ND	---	16.7	ug/kg wet	50	---	---	---	---	---	---	
1,2-Dichloroethane (EDC)	ND	---	16.7	ug/kg wet	50	---	---	---	---	---	---	
1,1-Dichloroethene	ND	---	16.7	ug/kg wet	50	---	---	---	---	---	---	
cis-1,2-Dichloroethene	ND	---	16.7	ug/kg wet	50	---	---	---	---	---	---	
trans-1,2-Dichloroethene	ND	---	16.7	ug/kg wet	50	---	---	---	---	---	---	

Apex Laboratories

The results in this report apply to the samples analyzed in accordance with the chain of custody document. This analytical report must be reproduced in its entirety.

Darrell Auvil, Project Manager

Apex Laboratories, LLC

6700 S.W. Sandburg Street
Tigard, OR 97223
503-718-2323
ORELAP ID: **OR100062**

Coles & Betts Environmental Consulting	Project: **281**	
5741 NE Flanders Street	Project Number: **281**	**Report ID:**
Portland, OR 97213	Project Manager: **Jill Betts**	**A0L0287 - 02 10 21 0942**

QUALITY CONTROL (QC) SAMPLE RESULTS

Volatile Organic Compounds by EPA 8260D

Analyte	Result	Detection Limit	Reporting Limit	Units	Dilution	Spike Amount	Source Result	% REC	% REC Limits	RPD	RPD Limit	Notes
Batch 0120740 - EPA 5035A							**Soil**					
Blank (0120740-BLK1)			Prepared: 12/19/20 09:00		Analyzed: 12/19/20 17:53							
1,2-Dichloropropane	ND	---	16.7	ug/kg wet	50	---	---	---	---	---	---	
1,3-Dichloropropane	ND	---	33.3	ug/kg wet	50	---	---	---	---	---	---	
2,2-Dichloropropane	ND	---	33.3	ug/kg wet	50	---	---	---	---	---	---	
1,1-Dichloropropene	ND	---	33.3	ug/kg wet	50	---	---	---	---	---	---	
cis-1,3-Dichloropropene	ND	---	33.3	ug/kg wet	50	---	---	---	---	---	---	
trans-1,3-Dichloropropene	ND	---	66.7	ug/kg wet	50	---	---	---	---	---	---	
Ethylbenzene	ND	---	16.7	ug/kg wet	50	---	---	---	---	---	---	
Hexachlorobutadiene	ND	---	66.7	ug/kg wet	50	---	---	---	---	---	---	
2-Hexanone	ND	---	333	ug/kg wet	50	---	---	---	---	---	---	
Isopropylbenzene	ND	---	33.3	ug/kg wet	50	---	---	---	---	---	---	
4-Isopropyltoluene	ND	---	33.3	ug/kg wet	50	---	---	---	---	---	---	
Methylene chloride	ND	---	333	ug/kg wet	50	---	---	---	---	---	---	
4-Methyl-2-pentanone (MiBK)	ND	---	333	ug/kg wet	50	---	---	---	---	---	---	
Methyl tert-butyl ether (MTBE)	ND	---	33.3	ug/kg wet	50	---	---	---	---	---	---	
Naphthalene	ND	---	66.7	ug/kg wet	50	---	---	---	---	---	---	
n-Propylbenzene	ND	---	16.7	ug/kg wet	50	---	---	---	---	---	---	
Styrene	ND	---	33.3	ug/kg wet	50	---	---	---	---	---	---	
1,1,1,2-Tetrachloroethane	ND	---	33.3	ug/kg wet	50	---	---	---	---	---	---	
1,1,2,2-Tetrachloroethane	ND	---	33.3	ug/kg wet	50	---	---	---	---	---	---	
Tetrachloroethene (PCE)	ND	---	16.7	ug/kg wet	50	---	---	---	---	---	---	
Toluene	ND	---	33.3	ug/kg wet	50	---	---	---	---	---	---	
1,2,3-Trichlorobenzene	ND	---	167	ug/kg wet	50	---	---	---	---	---	---	
1,2,4-Trichlorobenzene	ND	---	167	ug/kg wet	50	---	---	---	---	---	---	
1,1,1-Trichloroethane	ND	---	16.7	ug/kg wet	50	---	---	---	---	---	---	
1,1,2-Trichloroethane	ND	---	16.7	ug/kg wet	50	---	---	---	---	---	---	
Trichloroethene (TCE)	ND	---	16.7	ug/kg wet	50	---	---	---	---	---	---	
Trichlorofluoromethane	ND	---	66.7	ug/kg wet	50	---	---	---	---	---	---	EST
1,2,3-Trichloropropane	ND	---	33.3	ug/kg wet	50	---	---	---	---	---	---	
1,2,4-Trimethylbenzene	ND	---	33.3	ug/kg wet	50	---	---	---	---	---	---	
1,3,5-Trimethylbenzene	ND	---	33.3	ug/kg wet	50	---	---	---	---	---	---	
Vinyl chloride	ND	---	16.7	ug/kg wet	50	---	---	---	---	---	---	
m,p-Xylene	ND	---	33.3	ug/kg wet	50	---	---	---	---	---	---	
o-Xylene	ND	---	16.7	ug/kg wet	50	---	---	---	---	---	---	

Surr: 1,4-Difluorobenzene (Surr) *Recovery: 105 %* *Limits: 80-120 %* *Dilution: 1x*

Apex Laboratories

The results in this report apply to the samples analyzed in accordance with the chain of custody document. This analytical report must be reproduced in its entirety.

Darrell Auvil, Project Manager

Apex Laboratories, LLC

6700 S.W. Sandburg Street
Tigard, OR 97223
503-718-2323
ORELAP ID: **OR100062**

Coles & Betts Environmental Consulting	Project: **281**	
5741 NE Flanders Street	Project Number: **281**	**Report ID:**
Portland, OR 97213	Project Manager: **Jill Betts**	**A0L0287 - 02 10 21 0942**

QUALITY CONTROL (QC) SAMPLE RESULTS

Volatile Organic Compounds by EPA 8260D

Analyte	Result	Detection Limit	Reporting Limit	Units	Dilution	Spike Amount	Source Result	% REC	% REC Limits	RPD	RPD Limit	Notes
Batch 0120740 - EPA 5035A							**Soil**					
Blank (0120740-BLK1)			Prepared: 12/19/20 09:00		Analyzed: 12/19/20 17:53							
Surr: Toluene-d8 (Surr)			*Recovery: 96 %*		*Limits: 80-120 %*			*Dilution: 1x*				
4-Bromofluorobenzene (Surr)			*101 %*		*79-120 %*			*"*				
LCS (0120740-BS1)			Prepared: 12/19/20 09:00		Analyzed: 12/19/20 16:58							
5035A/8260D												
Acetone	1750	---	1000	ug/kg wet	50	2000	---	87	80-120%	---	---	
Acrylonitrile	932	---	250	ug/kg wet	50	1000	---	93	80-120%	---	---	
Benzene	963	---	10.0	ug/kg wet	50	1000	---	96	80-120%	---	---	
Bromobenzene	1060	---	25.0	ug/kg wet	50	1000	---	106	80-120%	---	---	
Bromochloromethane	933	---	50.0	ug/kg wet	50	1000	---	93	80-120%	---	---	
Bromodichloromethane	1180	---	50.0	ug/kg wet	50	1000	---	118	80-120%	---	---	
Bromoform	1160	---	100	ug/kg wet	50	1000	---	116	80-120%	---	---	
Bromomethane	1070	---	500	ug/kg wet	50	1000	---	107	80-120%	---	---	
2-Butanone (MEK)	1660	---	500	ug/kg wet	50	2000	---	83	80-120%	---	---	
n-Butylbenzene	918	---	50.0	ug/kg wet	50	1000	---	92	80-120%	---	---	
sec-Butylbenzene	981	---	50.0	ug/kg wet	50	1000	---	98	80-120%	---	---	
tert-Butylbenzene	899	---	50.0	ug/kg wet	50	1000	---	90	80-120%	---	---	
Carbon disulfide	1310	---	500	ug/kg wet	50	1000	---	**131**	**80-120%**	---	---	Q-56
Carbon tetrachloride	1240	---	50.0	ug/kg wet	50	1000	---	**124**	**80-120%**	---	---	Q-56
Chlorobenzene	967	---	25.0	ug/kg wet	50	1000	---	97	80-120%	---	---	
Chloroethane	1030	---	500	ug/kg wet	50	1000	---	103	80-120%	---	---	
Chloroform	1010	---	50.0	ug/kg wet	50	1000	---	101	80-120%	---	---	
Chloromethane	772	---	250	ug/kg wet	50	1000	---	**77**	**80-120%**	---	---	Q-55
2-Chlorotoluene	1020	---	50.0	ug/kg wet	50	1000	---	102	80-120%	---	---	
4-Chlorotoluene	960	---	50.0	ug/kg wet	50	1000	---	96	80-120%	---	---	
Dibromochloromethane	1060	---	100	ug/kg wet	50	1000	---	106	80-120%	---	---	
1,2-Dibromo-3-chloropropane	1030	---	250	ug/kg wet	50	1000	---	103	80-120%	---	---	
1,2-Dibromoethane (EDB)	1050	---	50.0	ug/kg wet	50	1000	---	105	80-120%	---	---	
Dibromomethane	1080	---	50.0	ug/kg wet	50	1000	---	108	80-120%	---	---	
1,2-Dichlorobenzene	1040	---	25.0	ug/kg wet	50	1000	---	104	80-120%	---	---	
1,3-Dichlorobenzene	1070	---	25.0	ug/kg wet	50	1000	---	107	80-120%	---	---	
1,4-Dichlorobenzene	969	---	25.0	ug/kg wet	50	1000	---	97	80-120%	---	---	
Dichlorodifluoromethane	1060	---	100	ug/kg wet	50	1000	---	106	80-120%	---	---	E-05
1,1-Dichloroethane	948	---	25.0	ug/kg wet	50	1000	---	95	80-120%	---	---	

Apex Laboratories

The results in this report apply to the samples analyzed in accordance with the chain of custody document. This analytical report must be reproduced in its entirety.

Darrell Auvil, Project Manager

Apex Laboratories, LLC

6700 S.W. Sandburg Street
Tigard, OR 97223
503-718-2323
ORELAP ID: **OR100062**

Coles & Betts Environmental Consulting	Project: **281**	
5741 NE Flanders Street	Project Number: **281**	**Report ID:**
Portland, OR 97213	Project Manager: **Jill Betts**	**A0L0287 - 02 10 21 0942**

QUALITY CONTROL (QC) SAMPLE RESULTS

Volatile Organic Compounds by EPA 8260D

Analyte	Result	Detection Limit	Reporting Limit	Units	Dilution	Spike Amount	Source Result	% REC	% REC Limits	RPD	RPD Limit	Notes
Batch 0120740 - EPA 5035A							**Soil**					
LCS (0120740-BS1)			Prepared: 12/19/20 09:00		Analyzed: 12/19/20 16:58							
1,2-Dichloroethane (EDC)	944	---	25.0	ug/kg wet	50	1000	---	94	80-120%	---	---	
1,1-Dichloroethene	1050	---	25.0	ug/kg wet	50	1000	---	105	80-120%	---	---	
cis-1,2-Dichloroethene	989	---	25.0	ug/kg wet	50	1000	---	99	80-120%	---	---	
trans-1,2-Dichloroethene	958	---	25.0	ug/kg wet	50	1000	---	96	80-120%	---	---	
1,2-Dichloropropane	918	---	25.0	ug/kg wet	50	1000	---	92	80-120%	---	---	
1,3-Dichloropropane	928	---	50.0	ug/kg wet	50	1000	---	93	80-120%	---	---	
2,2-Dichloropropane	1500	---	50.0	ug/kg wet	50	1000	---	**150**	**80-120%**	---	---	Q-56
1,1-Dichloropropene	963	---	50.0	ug/kg wet	50	1000	---	96	80-120%	---	---	
cis-1,3-Dichloropropene	974	---	50.0	ug/kg wet	50	1000	---	97	80-120%	---	---	
trans-1,3-Dichloropropene	1020	---	100	ug/kg wet	50	1000	---	102	80-120%	---	---	
Ethylbenzene	971	---	25.0	ug/kg wet	50	1000	---	97	80-120%	---	---	
Hexachlorobutadiene	1110	---	100	ug/kg wet	50	1000	---	111	80-120%	---	---	
2-Hexanone	1430	---	500	ug/kg wet	50	2000	---	**72**	**80-120%**	---	---	Q-55
Isopropylbenzene	996	---	50.0	ug/kg wet	50	1000	---	100	80-120%	---	---	
4-Isopropyltoluene	987	---	50.0	ug/kg wet	50	1000	---	99	80-120%	---	---	
Methylene chloride	927	---	500	ug/kg wet	50	1000	---	93	80-120%	---	---	
4-Methyl-2-pentanone (MiBK)	1560	---	500	ug/kg wet	50	2000	---	**78**	**80-120%**	---	---	Q-55
Methyl tert-butyl ether (MTBE)	1020	---	50.0	ug/kg wet	50	1000	---	102	80-120%	---	---	
Naphthalene	846	---	100	ug/kg wet	50	1000	---	85	80-120%	---	---	
n-Propylbenzene	891	---	25.0	ug/kg wet	50	1000	---	89	80-120%	---	---	
Styrene	1000	---	50.0	ug/kg wet	50	1000	---	100	80-120%	---	---	
1,1,1,2-Tetrachloroethane	1100	---	50.0	ug/kg wet	50	1000	---	110	80-120%	---	---	
1,1,2,2-Tetrachloroethane	938	---	50.0	ug/kg wet	50	1000	---	94	80-120%	---	---	
Tetrachloroethene (PCE)	1110	---	25.0	ug/kg wet	50	1000	---	111	80-120%	---	---	
Toluene	894	---	50.0	ug/kg wet	50	1000	---	89	80-120%	---	---	
1,2,3-Trichlorobenzene	1050	---	250	ug/kg wet	50	1000	---	105	80-120%	---	---	
1,2,4-Trichlorobenzene	985	---	250	ug/kg wet	50	1000	---	98	80-120%	---	---	
1,1,1-Trichloroethane	1140	---	25.0	ug/kg wet	50	1000	---	114	80-120%	---	---	
1,1,2-Trichloroethane	1040	---	25.0	ug/kg wet	50	1000	---	104	80-120%	---	---	
Trichloroethene (TCE)	1110	---	25.0	ug/kg wet	50	1000	---	111	80-120%	---	---	
Trichlorofluoromethane	1020	---	100	ug/kg wet	50	1000	---	102	80-120%	---	---	EST
1,2,3-Trichloropropane	986	---	50.0	ug/kg wet	50	1000	---	99	80-120%	---	---	
1,2,4-Trimethylbenzene	1000	---	50.0	ug/kg wet	50	1000	---	100	80-120%	---	---	
1,3,5-Trimethylbenzene	1020	---	50.0	ug/kg wet	50	1000	---	102	80-120%	---	---	

Apex Laboratories

The results in this report apply to the samples analyzed in accordance with the chain of custody document. This analytical report must be reproduced in its entirety.

Darrell Auvil, Project Manager

Apex Laboratories, LLC

6700 S.W. Sandburg Street
Tigard, OR 97223
503-718-2323
ORELAP ID: **OR100062**

Coles & Betts Environmental Consulting	Project: **281**	
5741 NE Flanders Street	Project Number: **281**	**Report ID:**
Portland, OR 97213	Project Manager: **Jill Betts**	**A0L0287 - 02 10 21 0942**

QUALITY CONTROL (QC) SAMPLE RESULTS

Volatile Organic Compounds by EPA 8260D

Analyte	Result	Detection Limit	Reporting Limit	Units	Dilution	Spike Amount	Source Result	% REC	% REC Limits	RPD	RPD Limit	Notes
Batch 0120740 - EPA 5035A							**Soil**					
LCS (0120740-BS1)			Prepared: 12/19/20 09:00		Analyzed: 12/19/20 16:58							
Vinyl chloride	982	---	25.0	ug/kg wet	50	1000	---	98	80-120%	---	---	
m,p-Xylene	1970	---	50.0	ug/kg wet	50	2000	---	99	80-120%	---	---	
o-Xylene	955	---	25.0	ug/kg wet	50	1000	---	95	80-120%	---	---	
Surr: 1,4-Difluorobenzene (Surr)			*Recovery: 105 %*		*Limits: 80-120 %*			*Dilution: 1x*				
Toluene-d8 (Surr)			*95 %*		*80-120 %*			*"*				
4-Bromofluorobenzene (Surr)			*102 %*		*79-120 %*			*"*				
Duplicate (0120740-DUP1)			Prepared: 12/07/20 11:23		Analyzed: 12/19/20 21:58							
QC Source Sample: Non-SDG (A0L0292-08)												
Acetone	ND	---	1660	ug/kg dry	50	---	ND	---	---	---	30%	
Acrylonitrile	ND	---	414	ug/kg dry	50	---	ND	---	---	---	30%	
Benzene	ND	---	16.6	ug/kg dry	50	---	ND	---	---	---	30%	
Bromobenzene	ND	---	41.4	ug/kg dry	50	---	ND	---	---	---	30%	
Bromochloromethane	ND	---	82.8	ug/kg dry	50	---	ND	---	---	---	30%	
Bromodichloromethane	ND	---	82.8	ug/kg dry	50	---	ND	---	---	---	30%	
Bromoform	ND	---	166	ug/kg dry	50	---	ND	---	---	---	30%	
Bromomethane	ND	---	828	ug/kg dry	50	---	ND	---	---	---	30%	
2-Butanone (MEK)	ND	---	828	ug/kg dry	50	---	ND	---	---	---	30%	
n-Butylbenzene	ND	---	82.8	ug/kg dry	50	---	ND	---	---	---	30%	
sec-Butylbenzene	ND	---	82.8	ug/kg dry	50	---	ND	---	---	---	30%	
tert-Butylbenzene	ND	---	82.8	ug/kg dry	50	---	ND	---	---	---	30%	
Carbon disulfide	ND	---	828	ug/kg dry	50	---	ND	---	---	---	30%	
Carbon tetrachloride	ND	---	82.8	ug/kg dry	50	---	ND	---	---	---	30%	
Chlorobenzene	ND	---	41.4	ug/kg dry	50	---	ND	---	---	---	30%	
Chloroethane	ND	---	828	ug/kg dry	50	---	ND	---	---	---	30%	
Chloroform	ND	---	82.8	ug/kg dry	50	---	ND	---	---	---	30%	
Chloromethane	ND	---	414	ug/kg dry	50	---	ND	---	---	---	30%	
2-Chlorotoluene	ND	---	82.8	ug/kg dry	50	---	ND	---	---	---	30%	
4-Chlorotoluene	ND	---	82.8	ug/kg dry	50	---	ND	---	---	---	30%	
Dibromochloromethane	ND	---	166	ug/kg dry	50	---	ND	---	---	---	30%	
1,2-Dibromo-3-chloropropane	ND	---	414	ug/kg dry	50	---	ND	---	---	---	30%	
1,2-Dibromoethane (EDB)	ND	---	82.8	ug/kg dry	50	---	ND	---	---	---	30%	
Dibromomethane	ND	---	82.8	ug/kg dry	50	---	ND	---	---	---	30%	
1,2-Dichlorobenzene	ND	---	41.4	ug/kg dry	50	---	ND	---	---	---	30%	

Apex Laboratories

The results in this report apply to the samples analyzed in accordance with the chain of custody document. This analytical report must be reproduced in its entirety.

Darrell Auvil, Project Manager

Apex Laboratories, LLC

6700 S.W. Sandburg Street
Tigard, OR 97223
503-718-2323
ORELAP ID: **OR100062**

Coles & Betts Environmental Consulting	Project: **281**	
5741 NE Flanders Street	Project Number: **281**	**Report ID:**
Portland, OR 97213	Project Manager: **Jill Betts**	**A0L0287 - 02 10 21 0942**

QUALITY CONTROL (QC) SAMPLE RESULTS

Volatile Organic Compounds by EPA 8260D

Analyte	Result	Detection Limit	Reporting Limit	Units	Dilution	Spike Amount	Source Result	% REC	% REC Limits	RPD	RPD Limit	Notes
Batch 0120740 - EPA 5035A							**Soil**					
Duplicate (0120740-DUP1)			Prepared: 12/07/20 11:23		Analyzed: 12/19/20 21:58							
QC Source Sample: Non-SDG (A0L0292-08)												
1,3-Dichlorobenzene	ND	---	41.4	ug/kg dry	50	---	ND	---	---	---	30%	
1,4-Dichlorobenzene	ND	---	41.4	ug/kg dry	50	---	ND	---	---	---	30%	
Dichlorodifluoromethane	ND	---	166	ug/kg dry	50	---	ND	---	---	---	30%	
1,1-Dichloroethane	ND	---	41.4	ug/kg dry	50	---	ND	---	---	---	30%	
1,2-Dichloroethane (EDC)	ND	---	41.4	ug/kg dry	50	---	ND	---	---	---	30%	
1,1-Dichloroethene	ND	---	41.4	ug/kg dry	50	---	ND	---	---	---	30%	
cis-1,2-Dichloroethene	ND	---	41.4	ug/kg dry	50	---	ND	---	---	---	30%	
trans-1,2-Dichloroethene	ND	---	41.4	ug/kg dry	50	---	ND	---	---	---	30%	
1,2-Dichloropropane	ND	---	41.4	ug/kg dry	50	---	ND	---	---	---	30%	
1,3-Dichloropropane	ND	---	82.8	ug/kg dry	50	---	ND	---	---	---	30%	
2,2-Dichloropropane	ND	---	82.8	ug/kg dry	50	---	ND	---	---	---	30%	
1,1-Dichloropropene	ND	---	82.8	ug/kg dry	50	---	ND	---	---	---	30%	
cis-1,3-Dichloropropene	ND	---	82.8	ug/kg dry	50	---	ND	---	---	---	30%	
trans-1,3-Dichloropropene	ND	---	166	ug/kg dry	50	---	ND	---	---	---	30%	
Ethylbenzene	ND	---	41.4	ug/kg dry	50	---	ND	---	---	---	30%	
Hexachlorobutadiene	ND	---	166	ug/kg dry	50	---	ND	---	---	---	30%	
2-Hexanone	ND	---	828	ug/kg dry	50	---	ND	---	---	---	30%	
Isopropylbenzene	ND	---	82.8	ug/kg dry	50	---	ND	---	---	---	30%	
4-Isopropyltoluene	ND	---	82.8	ug/kg dry	50	---	ND	---	---	---	30%	
Methylene chloride	ND	---	828	ug/kg dry	50	---	ND	---	---	---	30%	
4-Methyl-2-pentanone (MiBK)	ND	---	828	ug/kg dry	50	---	ND	---	---	---	30%	
Methyl tert-butyl ether (MTBE)	ND	---	82.8	ug/kg dry	50	---	ND	---	---	---	30%	
Naphthalene	ND	---	166	ug/kg dry	50	---	ND	---	---	---	30%	
n-Propylbenzene	ND	---	41.4	ug/kg dry	50	---	ND	---	---	---	30%	
Styrene	ND	---	82.8	ug/kg dry	50	---	ND	---	---	---	30%	
1,1,1,2-Tetrachloroethane	ND	---	82.8	ug/kg dry	50	---	ND	---	---	---	30%	
1,1,2,2-Tetrachloroethane	ND	---	82.8	ug/kg dry	50	---	ND	---	---	---	30%	
Tetrachloroethene (PCE)	ND	---	41.4	ug/kg dry	50	---	ND	---	---	---	30%	
Toluene	ND	---	82.8	ug/kg dry	50	---	ND	---	---	---	30%	
1,2,3-Trichlorobenzene	ND	---	414	ug/kg dry	50	---	ND	---	---	---	30%	
1,2,4-Trichlorobenzene	ND	---	414	ug/kg dry	50	---	ND	---	---	---	30%	
1,1,1-Trichloroethane	ND	---	41.4	ug/kg dry	50	---	ND	---	---	---	30%	
1,1,2-Trichloroethane	ND	---	41.4	ug/kg dry	50	---	ND	---	---	---	30%	

Apex Laboratories

The results in this report apply to the samples analyzed in accordance with the chain of custody document. This analytical report must be reproduced in its entirety.

Darrell Auvil, Project Manager

Apex Laboratories, LLC

6700 S.W. Sandburg Street
Tigard, OR 97223
503-718-2323
ORELAP ID: **OR100062**

Coles & Betts Environmental Consulting	Project: **281**	
5741 NE Flanders Street	Project Number: **281**	**Report ID:**
Portland, OR 97213	Project Manager: **Jill Betts**	**A0L0287 - 02 10 21 0942**

QUALITY CONTROL (QC) SAMPLE RESULTS

Volatile Organic Compounds by EPA 8260D

Analyte	Result	Detection Limit	Reporting Limit	Units	Dilution	Spike Amount	Source Result	% REC	% REC Limits	RPD	RPD Limit	Notes
Batch 0120740 - EPA 5035A							**Soil**					
Duplicate (0120740-DUP1)			Prepared: 12/07/20 11:23		Analyzed: 12/19/20 21:58							
QC Source Sample: Non-SDG (A0L0292-08)												
Trichloroethene (TCE)	ND	---	41.4	ug/kg dry	50	---	ND	---	---	---	30%	
Trichlorofluoromethane	ND	---	166	ug/kg dry	50	---	ND	---	---	---	30%	EST
1,2,3-Trichloropropane	ND	---	82.8	ug/kg dry	50	---	ND	---	---	---	30%	
1,2,4-Trimethylbenzene	ND	---	82.8	ug/kg dry	50	---	ND	---	---	---	30%	
1,3,5-Trimethylbenzene	ND	---	82.8	ug/kg dry	50	---	ND	---	---	---	30%	
Vinyl chloride	ND	---	41.4	ug/kg dry	50	---	ND	---	---	---	30%	
m,p-Xylene	ND	---	82.8	ug/kg dry	50	---	ND	---	---	---	30%	
o-Xylene	ND	---	41.4	ug/kg dry	50	---	ND	---	---	---	30%	
Surr: 1,4-Difluorobenzene (Surr)			*Recovery: 97 %*		*Limits: 80-120 %*		*Dilution: 1x*					
Toluene-d8 (Surr)			*96 %*		*80-120 %*		*"*					
4-Bromofluorobenzene (Surr)			*104 %*		*79-120 %*		*"*					
Duplicate (0120740-DUP2)			Prepared: 12/07/20 12:20		Analyzed: 12/19/20 22:53							
QC Source Sample: Non-SDG (A0L0292-16)												
Acetone	ND	---	1620	ug/kg dry	50	---	ND	---	---	---	30%	
Acrylonitrile	ND	---	405	ug/kg dry	50	---	ND	---	---	---	30%	
Benzene	ND	---	16.2	ug/kg dry	50	---	ND	---	---	---	30%	
Bromobenzene	ND	---	40.5	ug/kg dry	50	---	ND	---	---	---	30%	
Bromochloromethane	ND	---	81.1	ug/kg dry	50	---	ND	---	---	---	30%	
Bromodichloromethane	ND	---	81.1	ug/kg dry	50	---	ND	---	---	---	30%	
Bromoform	ND	---	162	ug/kg dry	50	---	ND	---	---	---	30%	
Bromomethane	ND	---	811	ug/kg dry	50	---	ND	---	---	---	30%	
2-Butanone (MEK)	ND	---	811	ug/kg dry	50	---	ND	---	---	---	30%	
n-Butylbenzene	ND	---	81.1	ug/kg dry	50	---	ND	---	---	---	30%	
sec-Butylbenzene	ND	---	81.1	ug/kg dry	50	---	ND	---	---	---	30%	
tert-Butylbenzene	ND	---	81.1	ug/kg dry	50	---	ND	---	---	---	30%	
Carbon disulfide	ND	---	811	ug/kg dry	50	---	ND	---	---	---	30%	
Carbon tetrachloride	ND	---	81.1	ug/kg dry	50	---	ND	---	---	---	30%	
Chlorobenzene	ND	---	40.5	ug/kg dry	50	---	ND	---	---	---	30%	
Chloroethane	ND	---	811	ug/kg dry	50	---	ND	---	---	---	30%	
Chloroform	ND	---	81.1	ug/kg dry	50	---	ND	---	---	---	30%	
Chloromethane	ND	---	405	ug/kg dry	50	---	ND	---	---	---	30%	
2-Chlorotoluene	ND	---	81.1	ug/kg dry	50	---	ND	---	---	---	30%	

Apex Laboratories

The results in this report apply to the samples analyzed in accordance with the chain of custody document. This analytical report must be reproduced in its entirety.

Darrell Auvil, Project Manager

Apex Laboratories, LLC

6700 S.W. Sandburg Street
Tigard, OR 97223
503-718-2323
ORELAP ID: **OR100062**

Coles & Betts Environmental Consulting	Project: **281**	
5741 NE Flanders Street	Project Number: **281**	**Report ID:**
Portland, OR 97213	Project Manager: **Jill Betts**	**A0L0287 - 02 10 21 0942**

QUALITY CONTROL (QC) SAMPLE RESULTS

Volatile Organic Compounds by EPA 8260D

Analyte	Result	Detection Limit	Reporting Limit	Units	Dilution	Spike Amount	Source Result	% REC	% REC Limits	RPD	RPD Limit	Notes
Batch 0120740 - EPA 5035A							**Soil**					
Duplicate (0120740-DUP2)			Prepared: 12/07/20 12:20		Analyzed: 12/19/20 22:53							
QC Source Sample: Non-SDG (A0L0292-16)												
4-Chlorotoluene	ND	---	81.1	ug/kg dry	50	---	ND	---	---	---	30%	
Dibromochloromethane	ND	---	162	ug/kg dry	50	---	ND	---	---	---	30%	
1,2-Dibromo-3-chloropropane	ND	---	405	ug/kg dry	50	---	ND	---	---	---	30%	
1,2-Dibromoethane (EDB)	ND	---	81.1	ug/kg dry	50	---	ND	---	---	---	30%	
Dibromomethane	ND	---	81.1	ug/kg dry	50	---	ND	---	---	---	30%	
1,2-Dichlorobenzene	ND	---	40.5	ug/kg dry	50	---	ND	---	---	---	30%	
1,3-Dichlorobenzene	ND	---	40.5	ug/kg dry	50	---	ND	---	---	---	30%	
1,4-Dichlorobenzene	ND	---	40.5	ug/kg dry	50	---	ND	---	---	---	30%	
Dichlorodifluoromethane	ND	---	162	ug/kg dry	50	---	ND	---	---	---	30%	
1,1-Dichloroethane	ND	---	40.5	ug/kg dry	50	---	ND	---	---	---	30%	
1,2-Dichloroethane (EDC)	ND	---	40.5	ug/kg dry	50	---	ND	---	---	---	30%	
1,1-Dichloroethene	ND	---	40.5	ug/kg dry	50	---	ND	---	---	---	30%	
cis-1,2-Dichloroethene	ND	---	40.5	ug/kg dry	50	---	ND	---	---	---	30%	
trans-1,2-Dichloroethene	ND	---	40.5	ug/kg dry	50	---	ND	---	---	---	30%	
1,2-Dichloropropane	ND	---	40.5	ug/kg dry	50	---	ND	---	---	---	30%	
1,3-Dichloropropane	ND	---	81.1	ug/kg dry	50	---	ND	---	---	---	30%	
2,2-Dichloropropane	ND	---	81.1	ug/kg dry	50	---	ND	---	---	---	30%	
1,1-Dichloropropene	ND	---	81.1	ug/kg dry	50	---	ND	---	---	---	30%	
cis-1,3-Dichloropropene	ND	---	81.1	ug/kg dry	50	---	ND	---	---	---	30%	
trans-1,3-Dichloropropene	ND	---	162	ug/kg dry	50	---	ND	---	---	---	30%	
Ethylbenzene	ND	---	40.5	ug/kg dry	50	---	ND	---	---	---	30%	
Hexachlorobutadiene	ND	---	162	ug/kg dry	50	---	ND	---	---	---	30%	
2-Hexanone	ND	---	811	ug/kg dry	50	---	ND	---	---	---	30%	
Isopropylbenzene	ND	---	81.1	ug/kg dry	50	---	ND	---	---	---	30%	
4-Isopropyltoluene	ND	---	81.1	ug/kg dry	50	---	ND	---	---	---	30%	
Methylene chloride	ND	---	811	ug/kg dry	50	---	ND	---	---	---	30%	
4-Methyl-2-pentanone (MiBK)	ND	---	811	ug/kg dry	50	---	ND	---	---	---	30%	
Methyl tert-butyl ether (MTBE)	ND	---	81.1	ug/kg dry	50	---	ND	---	---	---	30%	
Naphthalene	ND	---	162	ug/kg dry	50	---	ND	---	---	---	30%	
n-Propylbenzene	ND	---	40.5	ug/kg dry	50	---	ND	---	---	---	30%	
Styrene	ND	---	81.1	ug/kg dry	50	---	ND	---	---	---	30%	
1,1,1,2-Tetrachloroethane	ND	---	81.1	ug/kg dry	50	---	ND	---	---	---	30%	
1,1,2,2-Tetrachloroethane	ND	---	81.1	ug/kg dry	50	---	ND	---	---	---	30%	

Apex Laboratories

The results in this report apply to the samples analyzed in accordance with the chain of custody document. This analytical report must be reproduced in its entirety.

Darrell Auvil, Project Manager

Apex Laboratories, LLC

6700 S.W. Sandburg Street
Tigard, OR 97223
503-718-2323
ORELAP ID: **OR100062**

Coles & Betts Environmental Consulting	Project: **281**	
5741 NE Flanders Street	Project Number: **281**	**Report ID:**
Portland, OR 97213	Project Manager: **Jill Betts**	**A0L0287 - 02 10 21 0942**

QUALITY CONTROL (QC) SAMPLE RESULTS

Volatile Organic Compounds by EPA 8260D

Analyte	Result	Detection Limit	Reporting Limit	Units	Dilution	Spike Amount	Source Result	% REC	% REC Limits	RPD	RPD Limit	Notes
Batch 0120740 - EPA 5035A							**Soil**					
Duplicate (0120740-DUP2)			Prepared: 12/07/20 12:20	Analyzed: 12/19/20 22:53								
QC Source Sample: Non-SDG (A0L0292-16)												
Tetrachloroethene (PCE)	ND	---	40.5	ug/kg dry	50	---	ND	---	---	---	30%	
Toluene	ND	---	81.1	ug/kg dry	50	---	ND	---	---	---	30%	
1,2,3-Trichlorobenzene	ND	---	405	ug/kg dry	50	---	ND	---	---	---	30%	
1,2,4-Trichlorobenzene	ND	---	405	ug/kg dry	50	---	ND	---	---	---	30%	
1,1,1-Trichloroethane	ND	---	40.5	ug/kg dry	50	---	ND	---	---	---	30%	
1,1,2-Trichloroethane	ND	---	40.5	ug/kg dry	50	---	ND	---	---	---	30%	
Trichloroethene (TCE)	ND	---	40.5	ug/kg dry	50	---	ND	---	---	---	30%	
Trichlorofluoromethane	ND	---	162	ug/kg dry	50	---	ND	---	---	---	30%	EST
1,2,3-Trichloropropane	ND	---	81.1	ug/kg dry	50	---	ND	---	---	---	30%	
1,2,4-Trimethylbenzene	ND	---	81.1	ug/kg dry	50	---	ND	---	---	---	30%	
1,3,5-Trimethylbenzene	ND	---	81.1	ug/kg dry	50	---	ND	---	---	---	30%	
Vinyl chloride	ND	---	40.5	ug/kg dry	50	---	ND	---	---	---	30%	
m,p-Xylene	ND	---	81.1	ug/kg dry	50	---	ND	---	---	---	30%	
o-Xylene	ND	---	40.5	ug/kg dry	50	---	ND	---	---	---	30%	
Surr: 1,4-Difluorobenzene (Surr)		*Recovery:*	*97 %*	*Limits:*	*80-120 %*		*Dilution:*	*1x*				
Toluene-d8 (Surr)			*95 %*		*80-120 %*			*"*				
4-Bromofluorobenzene (Surr)			*99 %*		*79-120 %*			*"*				
Matrix Spike (0120740-MS1)			Prepared: 12/07/20 12:20	Analyzed: 12/20/20 03:52								**V-15**
QC Source Sample: Non-SDG (A0L0736-04)												
5035A/8260D												
Acetone	1730	---	1060	ug/kg dry	50	2110	ND	82	36-164%	---	---	
Acrylonitrile	747	---	264	ug/kg dry	50	1060	ND	71	65-134%	---	---	
Benzene	809	---	10.6	ug/kg dry	50	1060	ND	**76**	**77-121%**	---	---	Q-01
Bromobenzene	1050	---	26.4	ug/kg dry	50	1060	ND	99	78-121%	---	---	
Bromochloromethane	1010	---	52.8	ug/kg dry	50	1060	ND	95	78-125%	---	---	
Bromodichloromethane	1170	---	52.8	ug/kg dry	50	1060	ND	111	75-127%	---	---	
Bromoform	1380	---	106	ug/kg dry	50	1060	ND	131	67-132%	---	---	
Bromomethane	1230	---	528	ug/kg dry	50	1060	ND	116	53-143%	---	---	
2-Butanone (MEK)	1790	---	528	ug/kg dry	50	2110	ND	85	51-148%	---	---	
n-Butylbenzene	823	---	52.8	ug/kg dry	50	1060	ND	78	70-128%	---	---	
sec-Butylbenzene	903	---	52.8	ug/kg dry	50	1060	ND	85	73-126%	---	---	
tert-Butylbenzene	903	---	52.8	ug/kg dry	50	1060	ND	85	73-125%	---	---	

Apex Laboratories

The results in this report apply to the samples analyzed in accordance with the chain of custody document. This analytical report must be reproduced in its entirety.

Darrell Auvil, Project Manager

Apex Laboratories, LLC

6700 S.W. Sandburg Street
Tigard, OR 97223
503-718-2323
ORELAP ID: **OR100062**

Coles & Betts Environmental Consulting	Project: **281**	
5741 NE Flanders Street	Project Number: **281**	**Report ID:**
Portland, OR 97213	Project Manager: **Jill Betts**	**A0L0287 - 02 10 21 0942**

QUALITY CONTROL (QC) SAMPLE RESULTS

Volatile Organic Compounds by EPA 8260D

Analyte	Result	Detection Limit	Reporting Limit	Units	Dilution	Spike Amount	Source Result	% REC	% REC Limits	RPD	RPD Limit	Notes
Batch 0120740 - EPA 5035A							**Soil**					
Matrix Spike (0120740-MS1)			Prepared: 12/07/20 12:20		Analyzed: 12/20/20 03:52							**V-15**
QC Source Sample: Non-SDG (A0L0736-04)												
Carbon disulfide	1420	---	528	ug/kg dry	50	1060	ND	**134**	**63-132%**	---	---	Q-54a
Carbon tetrachloride	1500	---	52.8	ug/kg dry	50	1060	ND	**142**	**70-135%**	---	---	Q-54j
Chlorobenzene	1030	---	26.4	ug/kg dry	50	1060	ND	97	79-120%	---	---	
Chloroethane	1660	---	528	ug/kg dry	50	1060	ND	**157**	**59-139%**	---	---	Q-01
Chloroform	1160	---	52.8	ug/kg dry	50	1060	ND	110	78-123%	---	---	
Chloromethane	589	---	264	ug/kg dry	50	1060	ND	56	50-136%	---	---	Q-54o
2-Chlorotoluene	924	---	52.8	ug/kg dry	50	1060	ND	87	75-122%	---	---	
4-Chlorotoluene	924	---	52.8	ug/kg dry	50	1060	ND	87	72-124%	---	---	
Dibromochloromethane	1240	---	106	ug/kg dry	50	1060	ND	117	74-126%	---	---	
1,2-Dibromo-3-chloropropane	1030	---	264	ug/kg dry	50	1060	ND	97	61-132%	---	---	
1,2-Dibromoethane (EDB)	1090	---	52.8	ug/kg dry	50	1060	ND	103	78-122%	---	---	
Dibromomethane	1010	---	52.8	ug/kg dry	50	1060	ND	95	78-125%	---	---	
1,2-Dichlorobenzene	1020	---	26.4	ug/kg dry	50	1060	ND	96	78-121%	---	---	
1,3-Dichlorobenzene	1050	---	26.4	ug/kg dry	50	1060	ND	100	77-121%	---	---	
1,4-Dichlorobenzene	965	---	26.4	ug/kg dry	50	1060	ND	91	75-120%	---	---	
Dichlorodifluoromethane	1030	---	106	ug/kg dry	50	1060	ND	97	29-149%	---	---	E-05
1,1-Dichloroethane	1070	---	26.4	ug/kg dry	50	1060	ND	101	76-125%	---	---	
1,2-Dichloroethane (EDC)	1030	---	26.4	ug/kg dry	50	1060	ND	97	73-128%	---	---	
1,1-Dichloroethene	1180	---	26.4	ug/kg dry	50	1060	ND	111	70-131%	---	---	
cis-1,2-Dichloroethene	1090	---	26.4	ug/kg dry	50	1060	ND	103	77-123%	---	---	
trans-1,2-Dichloroethene	1020	---	26.4	ug/kg dry	50	1060	ND	96	74-125%	---	---	
1,2-Dichloropropane	721	---	26.4	ug/kg dry	50	1060	ND	**68**	**76-123%**	---	---	Q-01
1,3-Dichloropropane	926	---	52.8	ug/kg dry	50	1060	ND	88	77-121%	---	---	
2,2-Dichloropropane	1260	---	52.8	ug/kg dry	50	1060	ND	119	67-133%	---	---	Q-54g
1,1-Dichloropropene	1000	---	52.8	ug/kg dry	50	1060	ND	95	76-125%	---	---	
cis-1,3-Dichloropropene	922	---	52.8	ug/kg dry	50	1060	ND	87	74-126%	---	---	
trans-1,3-Dichloropropene	1050	---	106	ug/kg dry	50	1060	ND	99	71-130%	---	---	
Ethylbenzene	1030	---	26.4	ug/kg dry	50	1060	ND	97	76-122%	---	---	
Hexachlorobutadiene	1190	---	106	ug/kg dry	50	1060	ND	112	61-135%	---	---	
2-Hexanone	1510	---	528	ug/kg dry	50	2110	ND	72	53-145%	---	---	Q-54p
Isopropylbenzene	1080	---	52.8	ug/kg dry	50	1060	ND	103	68-134%	---	---	
4-Isopropyltoluene	935	---	52.8	ug/kg dry	50	1060	ND	88	73-127%	---	---	
Methylene chloride	1020	---	528	ug/kg dry	50	1060	ND	96	70-128%	---	---	

Apex Laboratories

The results in this report apply to the samples analyzed in accordance with the chain of custody document. This analytical report must be reproduced in its entirety.

Darrell Auvil, Project Manager

Apex Laboratories, LLC

6700 S.W. Sandburg Street
Tigard, OR 97223
503-718-2323
ORELAP ID: **OR100062**

Coles & Betts Environmental Consulting	Project: **281**	
5741 NE Flanders Street	Project Number: **281**	**Report ID:**
Portland, OR 97213	Project Manager: **Jill Betts**	**A0L0287 - 02 10 21 0942**

QUALITY CONTROL (QC) SAMPLE RESULTS

Volatile Organic Compounds by EPA 8260D

Analyte	Result	Detection Limit	Reporting Limit	Units	Dilution	Spike Amount	Source Result	% REC	% REC Limits	RPD	RPD Limit	Notes
Batch 0120740 - EPA 5035A							**Soil**					
Matrix Spike (0120740-MS1)			Prepared: 12/07/20 12:20		Analyzed: 12/20/20 03:52							**V-15**
QC Source Sample: Non-SDG (A0L0736-04)												
4-Methyl-2-pentanone (MiBK)	1610	---	528	ug/kg dry	50	2110	ND	76	65-135%	---	---	Q-54m
Methyl tert-butyl ether (MTBE)	1090	---	52.8	ug/kg dry	50	1060	ND	103	73-125%	---	---	
Naphthalene	778	---	106	ug/kg dry	50	1060	ND	74	62-129%	---	---	
n-Propylbenzene	807	---	26.4	ug/kg dry	50	1060	ND	76	73-125%	---	---	
Styrene	1100	---	52.8	ug/kg dry	50	1060	ND	104	76-124%	---	---	
1,1,1,2-Tetrachloroethane	1290	---	52.8	ug/kg dry	50	1060	ND	122	78-125%	---	---	
1,1,2,2-Tetrachloroethane	811	---	52.8	ug/kg dry	50	1060	ND	77	70-124%	---	---	
Tetrachloroethene (PCE)	1220	---	26.4	ug/kg dry	50	1060	ND	115	73-128%	---	---	
Toluene	913	---	52.8	ug/kg dry	50	1060	ND	86	77-121%	---	---	
1,2,3-Trichlorobenzene	1030	---	264	ug/kg dry	50	1060	ND	98	66-130%	---	---	
1,2,4-Trichlorobenzene	954	---	264	ug/kg dry	50	1060	ND	90	67-129%	---	---	
1,1,1-Trichloroethane	1370	---	26.4	ug/kg dry	50	1060	ND	129	73-130%	---	---	
1,1,2-Trichloroethane	1040	---	26.4	ug/kg dry	50	1060	ND	98	78-121%	---	---	
Trichloroethene (TCE)	1060	---	26.4	ug/kg dry	50	1060	114	89	77-123%	---	---	
Trichlorofluoromethane	2960	---	106	ug/kg dry	50	1060	ND	**280**	**62-140%**	---	---	EST
1,2,3-Trichloropropane	1030	---	52.8	ug/kg dry	50	1060	ND	97	73-125%	---	---	
1,2,4-Trimethylbenzene	970	---	52.8	ug/kg dry	50	1060	ND	92	75-123%	---	---	
1,3,5-Trimethylbenzene	988	---	52.8	ug/kg dry	50	1060	ND	93	73-124%	---	---	
Vinyl chloride	914	---	26.4	ug/kg dry	50	1060	ND	86	56-135%	---	---	
m,p-Xylene	2170	---	52.8	ug/kg dry	50	2110	ND	103	77-124%	---	---	
o-Xylene	1050	---	26.4	ug/kg dry	50	1060	ND	99	77-123%	---	---	

Surr: 1,4-Difluorobenzene (Surr)	*Recovery: 90 %*	*Limits: 80-120 %*	*Dilution: 1x*
Toluene-d8 (Surr)	*93 %*	*80-120 %*	*"*
4-Bromofluorobenzene (Surr)	*97 %*	*79-120 %*	*"*

Apex Laboratories

The results in this report apply to the samples analyzed in accordance with the chain of custody document. This analytical report must be reproduced in its entirety.

Darrell Auvil, Project Manager

Apex Laboratories, LLC

6700 S.W. Sandburg Street
Tigard, OR 97223
503-718-2323
ORELAP ID: **OR100062**

Coles & Betts Environmental Consulting	Project: **281**	
5741 NE Flanders Street	Project Number: **281**	**Report ID:**
Portland, OR 97213	Project Manager: **Jill Betts**	**A0L0287 - 02 10 21 0942**

QUALITY CONTROL (QC) SAMPLE RESULTS

Polychlorinated Biphenyls by EPA 8082A

Analyte	Result	Detection Limit	Reporting Limit	Units	Dilution	Spike Amount	Source Result	% REC	% REC Limits	RPD	RPD Limit	Notes
Batch 0120889 - EPA 3546							**Soil**					
Blank (0120889-BLK1)			Prepared: 12/28/20 07:02		Analyzed: 12/29/20 10:32							**C-07**
EPA 8082A												
Aroclor 1016	ND	---	9.09	ug/kg wet	1	---	---	---	---	---	---	
Aroclor 1221	ND	---	9.09	ug/kg wet	1	---	---	---	---	---	---	
Aroclor 1232	ND	---	9.09	ug/kg wet	1	---	---	---	---	---	---	
Aroclor 1242	ND	---	9.09	ug/kg wet	1	---	---	---	---	---	---	
Aroclor 1248	ND	---	9.09	ug/kg wet	1	---	---	---	---	---	---	
Aroclor 1254	ND	---	9.09	ug/kg wet	1	---	---	---	---	---	---	
Aroclor 1260	ND	---	9.09	ug/kg wet	1	---	---	---	---	---	---	
Surr: Decachlorobiphenyl (Surr)			*Recovery: 99 %*	*Limits: 60-125 %*			*Dilution: 1x*					
LCS (0120889-BS1)			Prepared: 12/28/20 07:02		Analyzed: 12/29/20 10:50							**C-07**
EPA 8082A												
Aroclor 1016	232	---	10.0	ug/kg wet	1	250	---	93	47-134%	---	---	
Aroclor 1260	266	---	10.0	ug/kg wet	1	250	---	106	53-140%	---	---	
Surr: Decachlorobiphenyl (Surr)			*Recovery: 108 %*	*Limits: 60-125 %*			*Dilution: 1x*					
Duplicate (0120889-DUP1)			Prepared: 12/28/20 07:02		Analyzed: 12/29/20 11:43							**C-07**
QC Source Sample: C001 (A0L0287-42)												
EPA 8082A												
Aroclor 1016	ND	---	11.6	ug/kg dry	1	---	ND	---	---	---	30%	
Aroclor 1221	ND	---	11.6	ug/kg dry	1	---	ND	---	---	---	30%	
Aroclor 1232	ND	---	29.6	ug/kg dry	1	---	ND	---	---	---	30%	R-02
Aroclor 1242	ND	---	11.6	ug/kg dry	1	---	8.49	---	---	***	**30%**	Q-05
Aroclor 1248	ND	---	11.6	ug/kg dry	1	---	ND	---	---	---	30%	
Aroclor 1254	**13.2**	---	11.6	ug/kg dry	1	---	17.2	---	---	26	30%	P-12
Aroclor 1260	ND	---	11.6	ug/kg dry	1	---	13.2	---	---	***	30%	
Surr: Decachlorobiphenyl (Surr)			*Recovery: 93 %*	*Limits: 60-125 %*			*Dilution: 1x*					
Matrix Spike (0120889-MS1)			Prepared: 12/28/20 07:02		Analyzed: 12/29/20 12:53							**C-07**
QC Source Sample: C004 (A0L0287-45)												
EPA 8082A												
Aroclor 1016	198	---	11.7	ug/kg dry	1	292	ND	68	47-134%	---	---	
Aroclor 1260	221	---	11.7	ug/kg dry	1	292	6.46	73	53-140%	---	---	

Apex Laboratories

The results in this report apply to the samples analyzed in accordance with the chain of custody document. This analytical report must be reproduced in its entirety.

Darrell Auvil, Project Manager

Apex Laboratories, LLC

6700 S.W. Sandburg Street
Tigard, OR 97223
503-718-2323
ORELAP ID: **OR100062**

Coles & Betts Environmental Consulting	Project: **281**	
5741 NE Flanders Street	Project Number: **281**	**Report ID:**
Portland, OR 97213	Project Manager: **Jill Betts**	**A0L0287 - 02 10 21 0942**

QUALITY CONTROL (QC) SAMPLE RESULTS

Polychlorinated Biphenyls by EPA 8082A

Analyte	Result	Detection Limit	Reporting Limit	Units	Dilution	Spike Amount	Source Result	% REC	% REC Limits	RPD	RPD Limit	Notes
Batch 0120889 - EPA 3546							**Soil**					
Matrix Spike (0120889-MS1)			Prepared: 12/28/20 07:02		Analyzed: 12/29/20 12:53							**C-07**
QC Source Sample: C004 (A0L0287-45)												
Surr: Decachlorobiphenyl (Surr)			*Recovery: 81 %*	*Limits: 60-125 %*			*Dilution: 1x*					

Apex Laboratories

The results in this report apply to the samples analyzed in accordance with the chain of custody document. This analytical report must be reproduced in its entirety.

Darrell Auvil, Project Manager

Apex Laboratories, LLC

6700 S.W. Sandburg Street
Tigard, OR 97223
503-718-2323
ORELAP ID: **OR100062**

Coles & Betts Environmental Consulting	Project: **281**	
5741 NE Flanders Street	Project Number: **281**	**Report ID:**
Portland, OR 97213	Project Manager: **Jill Betts**	**A0L0287 - 02 10 21 0942**

QUALITY CONTROL (QC) SAMPLE RESULTS

Organochlorine Pesticides by EPA 8081B

Analyte	Result	Detection Limit	Reporting Limit	Units	Dilution	Spike Amount	Source Result	% REC	% REC Limits	RPD	RPD Limit	Notes
Batch 0120466 - EPA 3546/3640A (GPC)							**Soil**					
Blank (0120466-BLK1)			Prepared: 12/11/20 07:09	Analyzed: 12/14/20 14:26								**C-05**
EPA 8081B												
Aldrin	ND	---	1.82	ug/kg wet	1	---	---	---	---	---	---	
alpha-BHC	ND	---	1.82	ug/kg wet	1	---	---	---	---	---	---	
beta-BHC	ND	---	1.82	ug/kg wet	1	---	---	---	---	---	---	
delta-BHC	ND	---	1.82	ug/kg wet	1	---	---	---	---	---	---	
gamma-BHC (Lindane)	ND	---	1.82	ug/kg wet	1	---	---	---	---	---	---	
cis-Chlordane	ND	---	1.82	ug/kg wet	1	---	---	---	---	---	---	
trans-Chlordane	ND	---	1.82	ug/kg wet	1	---	---	---	---	---	---	
4,4'-DDD	ND	---	1.82	ug/kg wet	1	---	---	---	---	---	---	
4,4'-DDE	ND	---	1.82	ug/kg wet	1	---	---	---	---	---	---	
4,4'-DDT	ND	---	1.82	ug/kg wet	1	---	---	---	---	---	---	
Dieldrin	ND	---	1.82	ug/kg wet	1	---	---	---	---	---	---	
Endosulfan I	ND	---	1.82	ug/kg wet	1	---	---	---	---	---	---	
Endosulfan II	ND	---	1.82	ug/kg wet	1	---	---	---	---	---	---	
Endosulfan sulfate	ND	---	1.82	ug/kg wet	1	---	---	---	---	---	---	
Endrin	ND	---	1.82	ug/kg wet	1	---	---	---	---	---	---	
Endrin Aldehyde	ND	---	1.82	ug/kg wet	1	---	---	---	---	---	---	
Endrin ketone	ND	---	1.82	ug/kg wet	1	---	---	---	---	---	---	
Heptachlor	ND	---	1.82	ug/kg wet	1	---	---	---	---	---	---	
Heptachlor epoxide	ND	---	1.82	ug/kg wet	1	---	---	---	---	---	---	
Methoxychlor	ND	---	5.45	ug/kg wet	1	---	---	---	---	---	---	
Chlordane (Technical)	ND	---	54.5	ug/kg wet	1	---	---	---	---	---	---	
Toxaphene (Total)	ND	---	54.5	ug/kg wet	1	---	---	---	---	---	---	
Surr: 2,4,5,6-TCMX (Surr)			*Recovery: 59 %*	*Limits: 42-129 %*			*Dilution: 1x*					
Decachlorobiphenyl (Surr)			*94 %*	*55-130 %*			*"*					
LCS (0120466-BS1)			Prepared: 12/11/20 07:09	Analyzed: 12/14/20 14:43								**C-05**
EPA 8081B												
Aldrin	30.7	---	2.00	ug/kg wet	1	50.0	---	61	45-136%	---	---	
alpha-BHC	33.7	---	2.00	ug/kg wet	1	50.0	---	67	45-137%	---	---	
beta-BHC	32.9	---	2.00	ug/kg wet	1	50.0	---	66	50-136%	---	---	
delta-BHC	33.4	---	2.00	ug/kg wet	1	50.0	---	67	47-139%	---	---	
gamma-BHC (Lindane)	35.0	---	2.00	ug/kg wet	1	50.0	---	70	49-135%	---	---	
cis-Chlordane	35.6	---	2.00	ug/kg wet	1	50.0	---	71	54-133%	---	---	

Apex Laboratories

The results in this report apply to the samples analyzed in accordance with the chain of custody document. This analytical report must be reproduced in its entirety.

Darrell Auvil, Project Manager

Apex Laboratories, LLC

6700 S.W. Sandburg Street
Tigard, OR 97223
503-718-2323
ORELAP ID: **OR100062**

Coles & Betts Environmental Consulting	Project: **281**	
5741 NE Flanders Street	Project Number: **281**	**Report ID:**
Portland, OR 97213	Project Manager: **Jill Betts**	**A0L0287 - 02 10 21 0942**

QUALITY CONTROL (QC) SAMPLE RESULTS

Organochlorine Pesticides by EPA 8081B

Analyte	Result	Detection Limit	Reporting Limit	Units	Dilution	Spike Amount	Source Result	% REC	% REC Limits	RPD	RPD Limit	Notes
Batch 0120466 - EPA 3546/3640A (GPC)							**Soil**					
LCS (0120466-BS1)			Prepared: 12/11/20 07:09	Analyzed: 12/14/20 14:43								**C-05**
trans-Chlordane	34.3	---	2.00	ug/kg wet	1	50.0	---	69	53-135%	---	---	
4,4'-DDD	42.4	---	2.00	ug/kg wet	1	50.0	---	85	56-139%	---	---	
4,4'-DDE	37.4	---	2.00	ug/kg wet	1	50.0	---	75	56-134%	---	---	
Dieldrin	44.0	---	2.00	ug/kg wet	1	50.0	---	88	56-136%	---	---	
Endosulfan I	39.3	---	2.00	ug/kg wet	1	50.0	---	79	53-132%	---	---	
Endosulfan II	44.9	---	2.00	ug/kg wet	1	50.0	---	90	53-134%	---	---	
Endosulfan sulfate	48.9	---	2.00	ug/kg wet	1	50.0	---	98	55-136%	---	---	
Endrin	53.3	---	2.00	ug/kg wet	1	50.0	---	107	57-140%	---	---	Q-41
Endrin Aldehyde	36.3	---	2.00	ug/kg wet	1	50.0	---	73	35-137%	---	---	
Endrin ketone	41.5	---	2.00	ug/kg wet	1	50.0	---	83	55-136%	---	---	Q-31
Heptachlor	35.1	---	2.00	ug/kg wet	1	50.0	---	70	47-136%	---	---	
Heptachlor epoxide	37.8	---	2.00	ug/kg wet	1	50.0	---	76	52-136%	---	---	
Methoxychlor	49.3	---	6.00	ug/kg wet	1	50.0	---	99	52-143%	---	---	Q-31
Surr: 2,4,5,6-TCMX (Surr)			*Recovery: 54 %*	*Limits: 42-129 %*			*Dilution: 1x*					
Decachlorobiphenyl (Surr)			*94 %*	*55-130 %*			*"*					
LCS (0120466-BS2)			Prepared: 12/15/20 18:12	Analyzed: 12/15/20 18:12								**C-05**
EPA 8081B												
4,4'-DDT	50.7	---	2.00	ug/kg wet	1	50.0	---	101	50-141%	---	---	
Duplicate (0120466-DUP1)			Prepared: 12/11/20 07:09	Analyzed: 12/14/20 15:17								**C-05**
QC Source Sample: Non-SDG (A0L0062-03RE3)												
Aldrin	ND	---	1.96	ug/kg wet	1	---	ND	---	---	---	30%	
alpha-BHC	ND	---	1.96	ug/kg wet	1	---	ND	---	---	---	30%	
beta-BHC	ND	---	1.96	ug/kg wet	1	---	ND	---	---	---	30%	
delta-BHC	ND	---	1.96	ug/kg wet	1	---	ND	---	---	---	30%	
gamma-BHC (Lindane)	ND	---	1.96	ug/kg wet	1	---	ND	---	---	---	30%	
cis-Chlordane	ND	---	1.96	ug/kg wet	1	---	ND	---	---	---	30%	
trans-Chlordane	ND	---	1.96	ug/kg wet	1	---	ND	---	---	---	30%	
4,4'-DDD	**15.3**	---	1.96	ug/kg wet	1	---	13.3	---	---	14	30%	
4,4'-DDE	**28.4**	---	1.96	ug/kg wet	1	---	24.4	---	---	15	30%	
4,4'-DDT	ND	---	1.96	ug/kg wet	1	---	1.74	---	---	***	30%	Q-31
Dieldrin	ND	---	1.96	ug/kg wet	1	---	ND	---	---	---	30%	
Endosulfan I	ND	---	1.96	ug/kg wet	1	---	ND	---	---	---	30%	

Apex Laboratories

The results in this report apply to the samples analyzed in accordance with the chain of custody document. This analytical report must be reproduced in its entirety.

Darrell Auvil, Project Manager

Apex Laboratories, LLC

6700 S.W. Sandburg Street
Tigard, OR 97223
503-718-2323
ORELAP ID: **OR100062**

Coles & Betts Environmental Consulting	Project: **281**	
5741 NE Flanders Street	Project Number: **281**	**Report ID:**
Portland, OR 97213	Project Manager: **Jill Betts**	**A0L0287 - 02 10 21 0942**

QUALITY CONTROL (QC) SAMPLE RESULTS

Organochlorine Pesticides by EPA 8081B

Analyte	Result	Detection Limit	Reporting Limit	Units	Dilution	Spike Amount	Source Result	% REC	% REC Limits	RPD	RPD Limit	Notes
Batch 0120466 - EPA 3546/3640A (GPC)							**Soil**					
Duplicate (0120466-DUP1)			Prepared: 12/11/20 07:09	Analyzed: 12/14/20 15:17								**C-05**
QC Source Sample: Non-SDG (A0L0062-03RE3)												
Endosulfan II	ND	---	1.96	ug/kg wet	1	---	ND	---	---	---	30%	
Endosulfan sulfate	ND	---	1.96	ug/kg wet	1	---	ND	---	---	---	30%	
Endrin	ND	---	1.96	ug/kg wet	1	---	ND	---	---	---	30%	
Endrin Aldehyde	ND	---	1.96	ug/kg wet	1	---	ND	---	---	---	30%	
Endrin ketone	ND	---	1.96	ug/kg wet	1	---	ND	---	---	---	30%	
Heptachlor	ND	---	1.96	ug/kg wet	1	---	ND	---	---	---	30%	
Heptachlor epoxide	ND	---	1.96	ug/kg wet	1	---	ND	---	---	---	30%	
Methoxychlor	ND	---	5.88	ug/kg wet	1	---	ND	---	---	---	30%	
Chlordane (Technical)	ND	---	58.8	ug/kg wet	1	---	ND	---	---	---	30%	
Toxaphene (Total)	ND	---	58.8	ug/kg wet	1	---	ND	---	---	---	30%	
Surr: 2,4,5,6-TCMX (Surr)			*Recovery: 43 %*	*Limits: 42-129 %*			*Dilution: 1x*					
Decachlorobiphenyl (Surr)			*82 %*	*55-130 %*			*"*					
Matrix Spike (0120466-MS1)			Prepared: 12/11/20 07:09	Analyzed: 12/14/20 15:34								**C-05**
QC Source Sample: Non-SDG (A0L0062-03RE3)												
EPA 8081B												
Aldrin	21.1	---	1.95	ug/kg wet	1	48.8	ND	**43**	**45-136%**	---	---	Q-01
alpha-BHC	19.4	---	1.95	ug/kg wet	1	48.8	ND	**40**	**45-137%**	---	---	Q-01
beta-BHC	29.4	---	1.95	ug/kg wet	1	48.8	ND	60	50-136%	---	---	
delta-BHC	27.5	---	1.95	ug/kg wet	1	48.8	ND	56	47-139%	---	---	
gamma-BHC (Lindane)	22.2	---	1.95	ug/kg wet	1	48.8	ND	**46**	**49-135%**	---	---	Q-01
cis-Chlordane	29.0	---	1.95	ug/kg wet	1	48.8	ND	60	54-133%	---	---	
trans-Chlordane	28.3	---	1.95	ug/kg wet	1	48.8	ND	58	53-135%	---	---	
4,4'-DDD	42.6	---	1.95	ug/kg wet	1	48.8	13.3	60	56-139%	---	---	
4,4'-DDE	50.5	---	1.95	ug/kg wet	1	48.8	24.4	**54**	**56-134%**	---	---	Q-01
4,4'-DDT	32.9	---	1.95	ug/kg wet	1	48.8	1.74	64	50-141%	---	---	Q-31
Dieldrin	31.6	---	1.95	ug/kg wet	1	48.8	ND	65	56-136%	---	---	
Endosulfan I	28.4	---	1.95	ug/kg wet	1	48.8	ND	58	53-132%	---	---	
Endosulfan II	32.0	---	1.95	ug/kg wet	1	48.8	ND	66	53-134%	---	---	
Endosulfan sulfate	31.8	---	1.95	ug/kg wet	1	48.8	ND	65	55-136%	---	---	
Endrin	38.1	---	1.95	ug/kg wet	1	48.8	ND	78	57-140%	---	---	Q-41
Endrin Aldehyde	24.7	---	1.95	ug/kg wet	1	48.8	ND	51	35-137%	---	---	
Endrin ketone	35.7	---	1.95	ug/kg wet	1	48.8	ND	73	55-136%	---	---	

Apex Laboratories

The results in this report apply to the samples analyzed in accordance with the chain of custody document. This analytical report must be reproduced in its entirety.

Darrell Auvil, Project Manager

Apex Laboratories, LLC

6700 S.W. Sandburg Street
Tigard, OR 97223
503-718-2323
ORELAP ID: **OR100062**

Coles & Betts Environmental Consulting	Project: **281**	
5741 NE Flanders Street	Project Number: **281**	**Report ID:**
Portland, OR 97213	Project Manager: **Jill Betts**	**A0L0287 - 02 10 21 0942**

QUALITY CONTROL (QC) SAMPLE RESULTS

Organochlorine Pesticides by EPA 8081B

Analyte	Result	Detection Limit	Reporting Limit	Units	Dilution	Spike Amount	Source Result	% REC	% REC Limits	RPD	RPD Limit	Notes
Batch 0120466 - EPA 3546/3640A (GPC)							**Soil**					
Matrix Spike (0120466-MS1)			Prepared: 12/11/20 07:09		Analyzed: 12/14/20 15:34							**C-05**
QC Source Sample: Non-SDG (A0L0062-03RE3)												
Heptachlor	22.2	---	1.95	ug/kg wet	1	48.8	ND	**46**	**47-136%**	---	---	Q-01
Heptachlor epoxide	33.6	---	1.95	ug/kg wet	1	48.8	ND	69	52-136%	---	---	Q-41
Methoxychlor	38.1	---	5.85	ug/kg wet	1	48.8	ND	78	52-143%	---	---	Q-41
Surr: 2,4,5,6-TCMX (Surr)			*Recovery: 33 %*		*Limits: 42-129 %*		*Dilution: 1x*					S-03
Decachlorobiphenyl (Surr)			*73 %*		*55-130 %*		*"*					

Apex Laboratories

The results in this report apply to the samples analyzed in accordance with the chain of custody document. This analytical report must be reproduced in its entirety.

Darrell Auvil, Project Manager

Apex Laboratories, LLC

6700 S.W. Sandburg Street
Tigard, OR 97223
503-718-2323
ORELAP ID: **OR100062**

Coles & Betts Environmental Consulting	Project: **281**	
5741 NE Flanders Street	Project Number: **281**	**Report ID:**
Portland, OR 97213	Project Manager: **Jill Betts**	**A0L0287 - 02 10 21 0942**

QUALITY CONTROL (QC) SAMPLE RESULTS

Semivolatile Organic Compounds by EPA 8270E

Analyte	Result	Detection Limit	Reporting Limit	Units	Dilution	Spike Amount	Source Result	% REC	% REC Limits	RPD	RPD Limit	Notes
Batch 0120742 - EPA 3546							**Soil**					
Blank (0120742-BLK2)			Prepared: 12/21/20 07:03		Analyzed: 12/22/20 14:33							
EPA 8270E												
Acenaphthene	ND	---	2.50	ug/kg wet	1	---	---	---	---	---	---	
Acenaphthylene	ND	---	2.50	ug/kg wet	1	---	---	---	---	---	---	
Anthracene	ND	---	2.50	ug/kg wet	1	---	---	---	---	---	---	
Benz(a)anthracene	ND	---	2.50	ug/kg wet	1	---	---	---	---	---	---	
Benzo(a)pyrene	ND	---	3.75	ug/kg wet	1	---	---	---	---	---	---	
Benzo(b)fluoranthene	ND	---	3.75	ug/kg wet	1	---	---	---	---	---	---	
Benzo(k)fluoranthene	ND	---	3.75	ug/kg wet	1	---	---	---	---	---	---	
Benzo(g,h,i)perylene	ND	---	2.50	ug/kg wet	1	---	---	---	---	---	---	
Chrysene	ND	---	2.50	ug/kg wet	1	---	---	---	---	---	---	
Dibenz(a,h)anthracene	ND	---	2.50	ug/kg wet	1	---	---	---	---	---	---	
Fluoranthene	ND	---	2.50	ug/kg wet	1	---	---	---	---	---	---	
Fluorene	ND	---	2.50	ug/kg wet	1	---	---	---	---	---	---	
Indeno(1,2,3-cd)pyrene	ND	---	2.50	ug/kg wet	1	---	---	---	---	---	---	
1-Methylnaphthalene	ND	---	5.00	ug/kg wet	1	---	---	---	---	---	---	
2-Methylnaphthalene	ND	---	5.00	ug/kg wet	1	---	---	---	---	---	---	
Naphthalene	ND	---	5.00	ug/kg wet	1	---	---	---	---	---	---	
Phenanthrene	ND	---	2.50	ug/kg wet	1	---	---	---	---	---	---	
Pyrene	ND	---	2.50	ug/kg wet	1	---	---	---	---	---	---	
Carbazole	ND	---	3.75	ug/kg wet	1	---	---	---	---	---	---	
Dibenzofuran	ND	---	2.50	ug/kg wet	1	---	---	---	---	---	---	
2-Chlorophenol	ND	---	12.5	ug/kg wet	1	---	---	---	---	---	---	
4-Chloro-3-methylphenol	ND	---	25.0	ug/kg wet	1	---	---	---	---	---	---	
2,4-Dichlorophenol	ND	---	12.5	ug/kg wet	1	---	---	---	---	---	---	
2,4-Dimethylphenol	ND	---	12.5	ug/kg wet	1	---	---	---	---	---	---	
2,4-Dinitrophenol	ND	---	62.5	ug/kg wet	1	---	---	---	---	---	---	
4,6-Dinitro-2-methylphenol	ND	---	62.5	ug/kg wet	1	---	---	---	---	---	---	
2-Methylphenol	ND	---	6.25	ug/kg wet	1	---	---	---	---	---	---	
3+4-Methylphenol(s)	ND	---	6.25	ug/kg wet	1	---	---	---	---	---	---	
2-Nitrophenol	ND	---	25.0	ug/kg wet	1	---	---	---	---	---	---	
4-Nitrophenol	ND	---	25.0	ug/kg wet	1	---	---	---	---	---	---	
Pentachlorophenol (PCP)	ND	---	25.0	ug/kg wet	1	---	---	---	---	---	---	
Phenol	ND	---	5.00	ug/kg wet	1	---	---	---	---	---	---	
2,3,4,6-Tetrachlorophenol	ND	---	12.5	ug/kg wet	1	---	---	---	---	---	---	

Apex Laboratories

The results in this report apply to the samples analyzed in accordance with the chain of custody document. This analytical report must be reproduced in its entirety.

Darrell Auvil, Project Manager

Apex Laboratories, LLC

6700 S.W. Sandburg Street
Tigard, OR 97223
503-718-2323
ORELAP ID: **OR100062**

Coles & Betts Environmental Consulting	Project: **281**	
5741 NE Flanders Street	Project Number: **281**	**Report ID:**
Portland, OR 97213	Project Manager: **Jill Betts**	**A0L0287 - 02 10 21 0942**

QUALITY CONTROL (QC) SAMPLE RESULTS

Semivolatile Organic Compounds by EPA 8270E

Analyte	Result	Detection Limit	Reporting Limit	Units	Dilution	Spike Amount	Source Result	% REC	% REC Limits	RPD	RPD Limit	Notes
Batch 0120742 - EPA 3546							**Soil**					
Blank (0120742-BLK2)			Prepared: 12/21/20 07:03		Analyzed: 12/22/20 14:33							
2,3,5,6-Tetrachlorophenol	ND	---	12.5	ug/kg wet	1	---	---	---	---	---	---	
2,4,5-Trichlorophenol	ND	---	12.5	ug/kg wet	1	---	---	---	---	---	---	
Nitrobenzene	ND	---	25.0	ug/kg wet	1	---	---	---	---	---	---	
2,4,6-Trichlorophenol	ND	---	12.5	ug/kg wet	1	---	---	---	---	---	---	
Bis(2-ethylhexyl)phthalate	ND	---	37.5	ug/kg wet	1	---	---	---	---	---	---	
Butyl benzyl phthalate	ND	---	25.0	ug/kg wet	1	---	---	---	---	---	---	
Diethylphthalate	ND	---	25.0	ug/kg wet	1	---	---	---	---	---	---	
Dimethylphthalate	ND	---	25.0	ug/kg wet	1	---	---	---	---	---	---	
Di-n-butylphthalate	ND	---	25.0	ug/kg wet	1	---	---	---	---	---	---	
Di-n-octyl phthalate	ND	---	25.0	ug/kg wet	1	---	---	---	---	---	---	
N-Nitrosodimethylamine	ND	---	6.25	ug/kg wet	1	---	---	---	---	---	---	
N-Nitroso-di-n-propylamine	ND	---	6.25	ug/kg wet	1	---	---	---	---	---	---	
N-Nitrosodiphenylamine	ND	---	6.25	ug/kg wet	1	---	---	---	---	---	---	
Bis(2-Chloroethoxy) methane	ND	---	6.25	ug/kg wet	1	---	---	---	---	---	---	
Bis(2-Chloroethyl) ether	ND	---	6.25	ug/kg wet	1	---	---	---	---	---	---	
2,2'-Oxybis(1-Chloropropane)	ND	---	6.25	ug/kg wet	1	---	---	---	---	---	---	
Hexachlorobenzene	ND	---	2.50	ug/kg wet	1	---	---	---	---	---	---	
Hexachlorobutadiene	ND	---	6.25	ug/kg wet	1	---	---	---	---	---	---	
Hexachlorocyclopentadiene	ND	---	12.5	ug/kg wet	1	---	---	---	---	---	---	
Hexachloroethane	ND	---	6.25	ug/kg wet	1	---	---	---	---	---	---	
2-Chloronaphthalene	ND	---	2.50	ug/kg wet	1	---	---	---	---	---	---	
1,2,4-Trichlorobenzene	ND	---	6.25	ug/kg wet	1	---	---	---	---	---	---	
4-Bromophenyl phenyl ether	ND	---	6.25	ug/kg wet	1	---	---	---	---	---	---	
4-Chlorophenyl phenyl ether	ND	---	6.25	ug/kg wet	1	---	---	---	---	---	---	
Aniline	ND	---	12.5	ug/kg wet	1	---	---	---	---	---	---	
4-Chloroaniline	ND	---	6.25	ug/kg wet	1	---	---	---	---	---	---	
2-Nitroaniline	ND	---	50.0	ug/kg wet	1	---	---	---	---	---	---	
3-Nitroaniline	ND	---	50.0	ug/kg wet	1	---	---	---	---	---	---	
4-Nitroaniline	ND	---	50.0	ug/kg wet	1	---	---	---	---	---	---	
2,4-Dinitrotoluene	ND	---	25.0	ug/kg wet	1	---	---	---	---	---	---	
2,6-Dinitrotoluene	ND	---	25.0	ug/kg wet	1	---	---	---	---	---	---	
Benzoic acid	ND	---	312	ug/kg wet	1	---	---	---	---	---	---	
Benzyl alcohol	ND	---	12.5	ug/kg wet	1	---	---	---	---	---	---	B-02
Isophorone	ND	---	6.25	ug/kg wet	1	---	---	---	---	---	---	

Apex Laboratories

The results in this report apply to the samples analyzed in accordance with the chain of custody document. This analytical report must be reproduced in its entirety.

Darrell Auvil, Project Manager

Apex Laboratories, LLC

6700 S.W. Sandburg Street
Tigard, OR 97223
503-718-2323
ORELAP ID: **OR100062**

Coles & Betts Environmental Consulting	Project: **281**	
5741 NE Flanders Street	Project Number: **281**	**Report ID:**
Portland, OR 97213	Project Manager: **Jill Betts**	**A0L0287 - 02 10 21 0942**

QUALITY CONTROL (QC) SAMPLE RESULTS

Semivolatile Organic Compounds by EPA 8270E

Analyte	Result	Detection Limit	Reporting Limit	Units	Dilution	Spike Amount	Source Result	% REC	% REC Limits	RPD	RPD Limit	Notes
Batch 0120742 - EPA 3546							**Soil**					
Blank (0120742-BLK2)			Prepared: 12/21/20 07:03	Analyzed: 12/22/20 14:33								
Azobenzene (1,2-DPH)	ND	---	6.25	ug/kg wet	1	---	---	---	---	---	---	
Bis(2-Ethylhexyl) adipate	ND	---	62.5	ug/kg wet	1	---	---	---	---	---	---	
3,3'-Dichlorobenzidine	ND	---	50.0	ug/kg wet	1	---	---	---	---	---	---	Q-52
1,2-Dinitrobenzene	ND	---	62.5	ug/kg wet	1	---	---	---	---	---	---	
1,3-Dinitrobenzene	ND	---	62.5	ug/kg wet	1	---	---	---	---	---	---	
1,4-Dinitrobenzene	ND	---	62.5	ug/kg wet	1	---	---	---	---	---	---	
Pyridine	ND	---	12.5	ug/kg wet	1	---	---	---	---	---	---	
1,2-Dichlorobenzene	ND	---	6.25	ug/kg wet	1	---	---	---	---	---	---	
1,3-Dichlorobenzene	ND	---	6.25	ug/kg wet	1	---	---	---	---	---	---	
1,4-Dichlorobenzene	ND	---	6.25	ug/kg wet	1	---	---	---	---	---	---	
Surr: Nitrobenzene-d5 (Surr)			*Recovery: 83 %*	*Limits: 37-122 %*			*Dilution: 1x*					
2-Fluorobiphenyl (Surr)			*82 %*	*44-120 %*			*"*					
Phenol-d6 (Surr)			*85 %*	*33-122 %*			*"*					
p-Terphenyl-d14 (Surr)			*92 %*	*54-127 %*			*"*					
2-Fluorophenol (Surr)			*82 %*	*35-120 %*			*"*					
2,4,6-Tribromophenol (Surr)			*63 %*	*39-132 %*			*"*					
LCS (0120742-BS2)			Prepared: 12/21/20 07:03	Analyzed: 12/22/20 15:09								**Q-18**
EPA 8270E												
Acenaphthene	479	---	5.34	ug/kg wet	2	533	---	90	40-123%	---	---	
Acenaphthylene	517	---	5.34	ug/kg wet	2	533	---	97	32-132%	---	---	
Anthracene	514	---	5.34	ug/kg wet	2	533	---	96	47-123%	---	---	
Benz(a)anthracene	512	---	5.34	ug/kg wet	2	533	---	96	49-126%	---	---	
Benzo(a)pyrene	522	---	8.00	ug/kg wet	2	533	---	98	45-129%	---	---	
Benzo(b)fluoranthene	504	---	8.00	ug/kg wet	2	533	---	95	45-132%	---	---	
Benzo(k)fluoranthene	501	---	8.00	ug/kg wet	2	533	---	94	47-132%	---	---	
Benzo(g,h,i)perylene	532	---	5.34	ug/kg wet	2	533	---	100	43-134%	---	---	
Chrysene	498	---	5.34	ug/kg wet	2	533	---	93	50-124%	---	---	
Dibenz(a,h)anthracene	504	---	5.34	ug/kg wet	2	533	---	95	45-134%	---	---	
Fluoranthene	520	---	5.34	ug/kg wet	2	533	---	97	50-127%	---	---	
Fluorene	492	---	5.34	ug/kg wet	2	533	---	92	43-125%	---	---	
Indeno(1,2,3-cd)pyrene	496	---	5.34	ug/kg wet	2	533	---	93	45-133%	---	---	
1-Methylnaphthalene	468	---	10.7	ug/kg wet	2	533	---	88	40-120%	---	---	
2-Methylnaphthalene	476	---	10.7	ug/kg wet	2	533	---	89	38-122%	---	---	

Apex Laboratories

The results in this report apply to the samples analyzed in accordance with the chain of custody document. This analytical report must be reproduced in its entirety.

Darrell Auvil, Project Manager

Apex Laboratories, LLC

6700 S.W. Sandburg Street
Tigard, OR 97223
503-718-2323
ORELAP ID: **OR100062**

Coles & Betts Environmental Consulting	Project: **281**	
5741 NE Flanders Street	Project Number: **281**	**Report ID:**
Portland, OR 97213	Project Manager: **Jill Betts**	**A0L0287 - 02 10 21 0942**

QUALITY CONTROL (QC) SAMPLE RESULTS

Semivolatile Organic Compounds by EPA 8270E

Analyte	Result	Detection Limit	Reporting Limit	Units	Dilution	Spike Amount	Source Result	% REC	% REC Limits	RPD	RPD Limit	Notes
Batch 0120742 - EPA 3546							**Soil**					
LCS (0120742-BS2)			Prepared: 12/21/20 07:03		Analyzed: 12/22/20 15:09							**Q-18**
Naphthalene	436	---	10.7	ug/kg wet	2	533	---	82	35-123%	---	---	
Phenanthrene	484	---	5.34	ug/kg wet	2	533	---	91	50-121%	---	---	
Pyrene	515	---	5.34	ug/kg wet	2	533	---	97	47-127%	---	---	
Carbazole	537	---	8.00	ug/kg wet	2	533	---	101	50-123%	---	---	
Dibenzofuran	474	---	5.34	ug/kg wet	2	533	---	89	44-120%	---	---	
2-Chlorophenol	465	---	26.6	ug/kg wet	2	533	---	87	34-121%	---	---	
4-Chloro-3-methylphenol	470	---	53.4	ug/kg wet	2	533	---	88	45-122%	---	---	
2,4-Dichlorophenol	479	---	26.6	ug/kg wet	2	533	---	90	40-122%	---	---	
2,4-Dimethylphenol	530	---	26.6	ug/kg wet	2	533	---	99	30-127%	---	---	
2,4-Dinitrophenol	451	---	133	ug/kg wet	2	533	---	85	10-137%	---	---	
4,6-Dinitro-2-methylphenol	443	---	133	ug/kg wet	2	533	---	83	29-132%	---	---	
2-Methylphenol	483	---	13.3	ug/kg wet	2	533	---	91	32-122%	---	---	
3+4-Methylphenol(s)	486	---	13.3	ug/kg wet	2	533	---	91	34-120%	---	---	
2-Nitrophenol	460	---	53.4	ug/kg wet	2	533	---	86	36-123%	---	---	
4-Nitrophenol	499	---	53.4	ug/kg wet	2	533	---	94	30-132%	---	---	
Pentachlorophenol (PCP)	525	---	53.4	ug/kg wet	2	533	---	98	25-133%	---	---	
Phenol	469	---	10.7	ug/kg wet	2	533	---	88	34-121%	---	---	
2,3,4,6-Tetrachlorophenol	483	---	26.6	ug/kg wet	2	533	---	91	44-125%	---	---	
2,3,5,6-Tetrachlorophenol	520	---	26.6	ug/kg wet	2	533	---	98	40-120%	---	---	
2,4,5-Trichlorophenol	472	---	26.6	ug/kg wet	2	533	---	89	41-124%	---	---	
Nitrobenzene	451	---	53.4	ug/kg wet	2	533	---	85	34-122%	---	---	
2,4,6-Trichlorophenol	489	---	26.6	ug/kg wet	2	533	---	92	39-126%	---	---	
Bis(2-ethylhexyl)phthalate	504	---	80.0	ug/kg wet	2	533	---	94	51-133%	---	---	
Butyl benzyl phthalate	546	---	53.4	ug/kg wet	2	533	---	102	48-132%	---	---	
Diethylphthalate	502	---	53.4	ug/kg wet	2	533	---	94	50-124%	---	---	
Dimethylphthalate	513	---	53.4	ug/kg wet	2	533	---	96	48-124%	---	---	
Di-n-butylphthalate	544	---	53.4	ug/kg wet	2	533	---	102	51-128%	---	---	
Di-n-octyl phthalate	530	---	53.4	ug/kg wet	2	533	---	99	45-140%	---	---	
N-Nitrosodimethylamine	435	---	13.3	ug/kg wet	2	533	---	82	23-120%	---	---	
N-Nitroso-di-n-propylamine	480	---	13.3	ug/kg wet	2	533	---	90	36-120%	---	---	
N-Nitrosodiphenylamine	520	---	13.3	ug/kg wet	2	533	---	98	38-127%	---	---	
Bis(2-Chloroethoxy) methane	460	---	13.3	ug/kg wet	2	533	---	86	36-121%	---	---	
Bis(2-Chloroethyl) ether	426	---	13.3	ug/kg wet	2	533	---	80	31-120%	---	---	
2,2'-Oxybis(1-Chloropropane)	429	---	13.3	ug/kg wet	2	533	---	81	33-131%	---	---	

Apex Laboratories

The results in this report apply to the samples analyzed in accordance with the chain of custody document. This analytical report must be reproduced in its entirety.

Darrell Auvil, Project Manager

Apex Laboratories, LLC

6700 S.W. Sandburg Street
Tigard, OR 97223
503-718-2323
ORELAP ID: **OR100062**

Coles & Betts Environmental Consulting	Project: **281**	
5741 NE Flanders Street	Project Number: **281**	**Report ID:**
Portland, OR 97213	Project Manager: **Jill Betts**	**A0L0287 - 02 10 21 0942**

QUALITY CONTROL (QC) SAMPLE RESULTS

Semivolatile Organic Compounds by EPA 8270E

Analyte	Result	Detection Limit	Reporting Limit	Units	Dilution	Spike Amount	Source Result	% REC	% REC Limits	RPD	RPD Limit	Notes
Batch 0120742 - EPA 3546							**Soil**					
LCS (0120742-BS2)			Prepared: 12/21/20 07:03		Analyzed: 12/22/20 15:09							**Q-18**
Hexachlorobenzene	486	---	5.34	ug/kg wet	2	533	---	91	45-122%	---	---	
Hexachlorobutadiene	428	---	13.3	ug/kg wet	2	533	---	80	32-123%	---	---	
Hexachlorocyclopentadiene	430	---	26.6	ug/kg wet	2	533	---	81	10-140%	---	---	
Hexachloroethane	437	---	13.3	ug/kg wet	2	533	---	82	28-120%	---	---	
2-Chloronaphthalene	452	---	5.34	ug/kg wet	2	533	---	85	41-120%	---	---	
1,2,4-Trichlorobenzene	430	---	13.3	ug/kg wet	2	533	---	81	34-120%	---	---	
4-Bromophenyl phenyl ether	499	---	13.3	ug/kg wet	2	533	---	94	46-124%	---	---	
4-Chlorophenyl phenyl ether	482	---	13.3	ug/kg wet	2	533	---	90	45-121%	---	---	
Aniline	429	---	26.6	ug/kg wet	2	533	---	80	10-120%	---	---	
4-Chloroaniline	431	---	13.3	ug/kg wet	2	533	---	81	17-120%	---	---	
2-Nitroaniline	488	---	107	ug/kg wet	2	533	---	91	44-127%	---	---	
3-Nitroaniline	457	---	107	ug/kg wet	2	533	---	86	33-120%	---	---	
4-Nitroaniline	485	---	107	ug/kg wet	2	533	---	91	70-138%	---	---	
2,4-Dinitrotoluene	486	---	53.4	ug/kg wet	2	533	---	91	48-126%	---	---	
2,6-Dinitrotoluene	460	---	53.4	ug/kg wet	2	533	---	86	46-124%	---	---	
Benzoic acid	935	---	666	ug/kg wet	2	1070	---	88	10-140%	---	---	
Benzyl alcohol	466	---	26.6	ug/kg wet	2	533	---	87	29-122%	---	---	B-02
Isophorone	520	---	13.3	ug/kg wet	2	533	---	98	30-122%	---	---	
Azobenzene (1,2-DPH)	482	---	13.3	ug/kg wet	2	533	---	90	39-125%	---	---	
Bis(2-Ethylhexyl) adipate	512	---	133	ug/kg wet	2	533	---	96	61-121%	---	---	
3,3'-Dichlorobenzidine	1400	---	107	ug/kg wet	2	1070	---	**131**	**22-121%**	---	---	Q-29
1,2-Dinitrobenzene	478	---	133	ug/kg wet	2	533	---	90	44-120%	---	---	
1,3-Dinitrobenzene	475	---	133	ug/kg wet	2	533	---	89	43-127%	---	---	
1,4-Dinitrobenzene	466	---	133	ug/kg wet	2	533	---	87	37-132%	---	---	
Pyridine	338	---	26.6	ug/kg wet	2	533	---	63	10-120%	---	---	
1,2-Dichlorobenzene	426	---	13.3	ug/kg wet	2	533	---	80	33-120%	---	---	
1,3-Dichlorobenzene	422	---	13.3	ug/kg wet	2	533	---	79	30-120%	---	---	
1,4-Dichlorobenzene	426	---	13.3	ug/kg wet	2	533	---	80	31-120%	---	---	

Surr: Nitrobenzene-d5 (Surr)	*Recovery: 80 %*	*Limits: 37-122 %*	*Dilution: 2x*
2-Fluorobiphenyl (Surr)	*80 %*	*44-120 %*	*"*
Phenol-d6 (Surr)	*86 %*	*33-122 %*	*"*
p-Terphenyl-d14 (Surr)	*91 %*	*54-127 %*	*"*
2-Fluorophenol (Surr)	*82 %*	*35-120 %*	*"*
2,4,6-Tribromophenol (Surr)	*93 %*	*39-132 %*	*"*

Apex Laboratories

The results in this report apply to the samples analyzed in accordance with the chain of custody document. This analytical report must be reproduced in its entirety.

Darrell Auvil, Project Manager

Apex Laboratories, LLC

6700 S.W. Sandburg Street
Tigard, OR 97223
503-718-2323
ORELAP ID: **OR100062**

Coles & Betts Environmental Consulting	Project: **281**	
5741 NE Flanders Street	Project Number: **281**	**Report ID:**
Portland, OR 97213	Project Manager: **Jill Betts**	**A0L0287 - 02 10 21 0942**

QUALITY CONTROL (QC) SAMPLE RESULTS

Semivolatile Organic Compounds by EPA 8270E

Analyte	Result	Detection Limit	Reporting Limit	Units	Dilution	Spike Amount	Source Result	% REC	% REC Limits	RPD	RPD Limit	Notes
Batch 0120742 - EPA 3546							**Soil**					
Duplicate (0120742-DUP2)			Prepared: 12/21/20 07:03		Analyzed: 12/22/20 16:58							
QC Source Sample: C004 (A0L0287-45)												
EPA 8270E												
Acenaphthene	**7380**	---	615	ug/kg dry	200	---	6370	---	---	15	30%	
Acenaphthylene	**4880**	---	615	ug/kg dry	200	---	5490	---	---	12	30%	
Anthracene	**13700**	---	615	ug/kg dry	200	---	13700	---	---	0.3	30%	
Benz(a)anthracene	**34000**	---	615	ug/kg dry	200	---	36800	---	---	8	30%	
Benzo(a)pyrene	**43000**	---	921	ug/kg dry	200	---	46800	---	---	8	30%	
Benzo(b)fluoranthene	**41200**	---	921	ug/kg dry	200	---	43600	---	---	6	30%	
Benzo(k)fluoranthene	**13600**	---	921	ug/kg dry	200	---	17500	---	---	25	30%	M-05
Benzo(g,h,i)perylene	**25000**	---	615	ug/kg dry	200	---	27600	---	---	10	30%	
Chrysene	**37500**	---	615	ug/kg dry	200	---	41800	---	---	11	30%	
Dibenz(a,h)anthracene	**4460**	---	615	ug/kg dry	200	---	4880	---	---	9	30%	
Fluoranthene	**72300**	---	615	ug/kg dry	200	---	80200	---	---	10	30%	
Fluorene	**4960**	---	615	ug/kg dry	200	---	4320	---	---	14	30%	
Indeno(1,2,3-cd)pyrene	**23500**	---	615	ug/kg dry	200	---	26300	---	---	11	30%	
1-Methylnaphthalene	**1500**	---	1230	ug/kg dry	200	---	1180	---	---	24	30%	
2-Methylnaphthalene	**1790**	---	1230	ug/kg dry	200	---	1430	---	---	23	30%	
Naphthalene	**3760**	---	1230	ug/kg dry	200	---	3310	---	---	13	30%	
Phenanthrene	**58300**	---	615	ug/kg dry	200	---	56400	---	---	3	30%	
Pyrene	**84000**	---	615	ug/kg dry	200	---	93000	---	---	10	30%	
Carbazole	**3340**	---	921	ug/kg dry	200	---	3240	---	---	3	30%	
Dibenzofuran	**2260**	---	615	ug/kg dry	200	---	1960	---	---	14	30%	
2-Chlorophenol	ND	---	3060	ug/kg dry	200	---	ND	---	---	---	30%	
4-Chloro-3-methylphenol	ND	---	6150	ug/kg dry	200	---	ND	---	---	---	30%	
2,4-Dichlorophenol	ND	---	3060	ug/kg dry	200	---	ND	---	---	---	30%	
2,4-Dimethylphenol	ND	---	3060	ug/kg dry	200	---	ND	---	---	---	30%	
2,4-Dinitrophenol	ND	---	15400	ug/kg dry	200	---	ND	---	---	---	30%	
4,6-Dinitro-2-methylphenol	ND	---	15400	ug/kg dry	200	---	ND	---	---	---	30%	
2-Methylphenol	ND	---	1540	ug/kg dry	200	---	ND	---	---	---	30%	
3+4-Methylphenol(s)	ND	---	1540	ug/kg dry	200	---	ND	---	---	---	30%	
2-Nitrophenol	ND	---	6150	ug/kg dry	200	---	ND	---	---	---	30%	
4-Nitrophenol	ND	---	6150	ug/kg dry	200	---	ND	---	---	---	30%	
Pentachlorophenol (PCP)	ND	---	6150	ug/kg dry	200	---	ND	---	---	---	30%	

Apex Laboratories

The results in this report apply to the samples analyzed in accordance with the chain of custody document. This analytical report must be reproduced in its entirety.

Darrell Auvil, Project Manager

Apex Laboratories, LLC

6700 S.W. Sandburg Street
Tigard, OR 97223
503-718-2323
ORELAP ID: **OR100062**

Coles & Betts Environmental Consulting	Project: **281**	
5741 NE Flanders Street	Project Number: **281**	**Report ID:**
Portland, OR 97213	Project Manager: **Jill Betts**	**A0L0287 - 02 10 21 0942**

QUALITY CONTROL (QC) SAMPLE RESULTS

Semivolatile Organic Compounds by EPA 8270E

Analyte	Result	Detection Limit	Reporting Limit	Units	Dilution	Spike Amount	Source Result	% REC	% REC Limits	RPD	RPD Limit	Notes
Batch 0120742 - EPA 3546							**Soil**					
Duplicate (0120742-DUP2)			Prepared: 12/21/20 07:03		Analyzed: 12/22/20 16:58							
QC Source Sample: C004 (A0L0287-45)												
Phenol	ND	---	1230	ug/kg dry	200	---	ND	---	---	---	30%	
2,3,4,6-Tetrachlorophenol	ND	---	3060	ug/kg dry	200	---	ND	---	---	---	30%	
2,3,5,6-Tetrachlorophenol	ND	---	3060	ug/kg dry	200	---	ND	---	---	---	30%	
2,4,5-Trichlorophenol	ND	---	3060	ug/kg dry	200	---	ND	---	---	---	30%	
Nitrobenzene	ND	---	6150	ug/kg dry	200	---	ND	---	---	---	30%	
2,4,6-Trichlorophenol	ND	---	3060	ug/kg dry	200	---	ND	---	---	---	30%	
Bis(2-ethylhexyl)phthalate	ND	---	9210	ug/kg dry	200	---	ND	---	---	---	30%	
Butyl benzyl phthalate	ND	---	6150	ug/kg dry	200	---	ND	---	---	---	30%	
Diethylphthalate	ND	---	6150	ug/kg dry	200	---	ND	---	---	---	30%	
Dimethylphthalate	ND	---	6150	ug/kg dry	200	---	ND	---	---	---	30%	
Di-n-butylphthalate	ND	---	6150	ug/kg dry	200	---	ND	---	---	---	30%	
Di-n-octyl phthalate	ND	---	6150	ug/kg dry	200	---	ND	---	---	---	30%	
N-Nitrosodimethylamine	ND	---	1540	ug/kg dry	200	---	ND	---	---	---	30%	
N-Nitroso-di-n-propylamine	ND	---	1540	ug/kg dry	200	---	ND	---	---	---	30%	
N-Nitrosodiphenylamine	ND	---	1540	ug/kg dry	200	---	ND	---	---	---	30%	
Bis(2-Chloroethoxy) methane	ND	---	1540	ug/kg dry	200	---	ND	---	---	---	30%	
Bis(2-Chloroethyl) ether	ND	---	1540	ug/kg dry	200	---	ND	---	---	---	30%	
2,2'-Oxybis(1-Chloropropane)	ND	---	1540	ug/kg dry	200	---	ND	---	---	---	30%	
Hexachlorobenzene	ND	---	615	ug/kg dry	200	---	ND	---	---	---	30%	
Hexachlorobutadiene	ND	---	1540	ug/kg dry	200	---	ND	---	---	---	30%	
Hexachlorocyclopentadiene	ND	---	3060	ug/kg dry	200	---	ND	---	---	---	30%	
Hexachloroethane	ND	---	1540	ug/kg dry	200	---	ND	---	---	---	30%	
2-Chloronaphthalene	ND	---	615	ug/kg dry	200	---	ND	---	---	---	30%	
1,2,4-Trichlorobenzene	ND	---	1540	ug/kg dry	200	---	ND	---	---	---	30%	
4-Bromophenyl phenyl ether	ND	---	1540	ug/kg dry	200	---	ND	---	---	---	30%	
4-Chlorophenyl phenyl ether	ND	---	1540	ug/kg dry	200	---	ND	---	---	---	30%	
Aniline	ND	---	3060	ug/kg dry	200	---	ND	---	---	---	30%	
4-Chloroaniline	ND	---	1540	ug/kg dry	200	---	ND	---	---	---	30%	
2-Nitroaniline	ND	---	12300	ug/kg dry	200	---	ND	---	---	---	30%	
3-Nitroaniline	ND	---	12300	ug/kg dry	200	---	ND	---	---	---	30%	
4-Nitroaniline	ND	---	12300	ug/kg dry	200	---	ND	---	---	---	30%	
2,4-Dinitrotoluene	ND	---	6150	ug/kg dry	200	---	ND	---	---	---	30%	
2,6-Dinitrotoluene	ND	---	6150	ug/kg dry	200	---	ND	---	---	---	30%	

Apex Laboratories

The results in this report apply to the samples analyzed in accordance with the chain of custody document. This analytical report must be reproduced in its entirety.

Darrell Auvil, Project Manager

Apex Laboratories, LLC

6700 S.W. Sandburg Street
Tigard, OR 97223
503-718-2323
ORELAP ID: **OR100062**

Coles & Betts Environmental Consulting	Project: **281**	
5741 NE Flanders Street	Project Number: **281**	**Report ID:**
Portland, OR 97213	Project Manager: **Jill Betts**	**A0L0287 - 02 10 21 0942**

QUALITY CONTROL (QC) SAMPLE RESULTS

Semivolatile Organic Compounds by EPA 8270E

Analyte	Result	Detection Limit	Reporting Limit	Units	Dilution	Spike Amount	Source Result	% REC	% REC Limits	RPD	RPD Limit	Notes
Batch 0120742 - EPA 3546							**Soil**					
Duplicate (0120742-DUP2)			Prepared: 12/21/20 07:03		Analyzed: 12/22/20 16:58							
QC Source Sample: C004 (A0L0287-45)												
Benzoic acid	ND	---	76700	ug/kg dry	200	---	ND	---	---	---	30%	
Benzyl alcohol	ND	---	3060	ug/kg dry	200	---	ND	---	---	---	30%	
Isophorone	ND	---	1540	ug/kg dry	200	---	ND	---	---	---	30%	
Azobenzene (1,2-DPH)	ND	---	1540	ug/kg dry	200	---	ND	---	---	---	30%	
Bis(2-Ethylhexyl) adipate	ND	---	15400	ug/kg dry	200	---	ND	---	---	---	30%	
3,3'-Dichlorobenzidine	ND	---	12300	ug/kg dry	200	---	ND	---	---	---	30%	Q-52
1,2-Dinitrobenzene	ND	---	15400	ug/kg dry	200	---	ND	---	---	---	30%	
1,3-Dinitrobenzene	ND	---	15400	ug/kg dry	200	---	ND	---	---	---	30%	
1,4-Dinitrobenzene	ND	---	15400	ug/kg dry	200	---	ND	---	---	---	30%	
Pyridine	ND	---	3060	ug/kg dry	200	---	ND	---	---	---	30%	
1,2-Dichlorobenzene	ND	---	1540	ug/kg dry	200	---	ND	---	---	---	30%	
1,3-Dichlorobenzene	ND	---	1540	ug/kg dry	200	---	ND	---	---	---	30%	
1,4-Dichlorobenzene	ND	---	1540	ug/kg dry	200	---	ND	---	---	---	30%	
Surr: Nitrobenzene-d5 (Surr)			*Recovery: 69 %*		*Limits: 37-122 %*		*Dilution: 200x*					S-05
2-Fluorobiphenyl (Surr)			*72 %*		*44-120 %*		*"*					S-05
Phenol-d6 (Surr)			*65 %*		*33-122 %*		*"*					S-05
p-Terphenyl-d14 (Surr)			*92 %*		*54-127 %*		*"*					S-05
2-Fluorophenol (Surr)			*66 %*		*35-120 %*		*"*					S-05
2,4,6-Tribromophenol (Surr)			*302 %*		*39-132 %*		*"*					S-05

Apex Laboratories

The results in this report apply to the samples analyzed in accordance with the chain of custody document. This analytical report must be reproduced in its entirety.

Darrell Auvil, Project Manager

Apex Laboratories, LLC

6700 S.W. Sandburg Street
Tigard, OR 97223
503-718-2323
ORELAP ID: **OR100062**

Coles & Betts Environmental Consulting	Project: **281**	
5741 NE Flanders Street	Project Number: **281**	**Report ID:**
Portland, OR 97213	Project Manager: **Jill Betts**	**A0L0287 - 02 10 21 0942**

QUALITY CONTROL (QC) SAMPLE RESULTS

Total Metals by EPA 6020B (ICPMS)

Analyte	Result	Detection Limit	Reporting Limit	Units	Dilution	Spike Amount	Source Result	% REC	% REC Limits	RPD	RPD Limit	Notes
Batch 0120478 - EPA 3051A							**Soil**					
Blank (0120478-BLK1)			Prepared: 12/14/20 09:02	Analyzed: 12/16/20 15:22								
EPA 6020B												
Arsenic	ND	---	0.962	mg/kg wet	10	---	---	---	---	---	---	
Barium	ND	---	0.962	mg/kg wet	10	---	---	---	---	---	---	
Cadmium	ND	---	0.192	mg/kg wet	10	---	---	---	---	---	---	
Chromium	ND	---	0.962	mg/kg wet	10	---	---	---	---	---	---	
Lead	ND	---	0.192	mg/kg wet	10	---	---	---	---	---	---	
Mercury	ND	---	0.0769	mg/kg wet	10	---	---	---	---	---	---	
Selenium	ND	---	0.962	mg/kg wet	10	---	---	---	---	---	---	
Silver	ND	---	0.192	mg/kg wet	10	---	---	---	---	---	---	
LCS (0120478-BS1)			Prepared: 12/14/20 09:02	Analyzed: 12/16/20 15:32								
EPA 6020B												
Arsenic	52.8	---	1.00	mg/kg wet	10	50.0	---	106	80-120%	---	---	
Barium	50.3	---	1.00	mg/kg wet	10	50.0	---	101	80-120%	---	---	
Cadmium	52.0	---	0.200	mg/kg wet	10	50.0	---	104	80-120%	---	---	
Chromium	50.7	---	1.00	mg/kg wet	10	50.0	---	101	80-120%	---	---	
Lead	53.4	---	0.200	mg/kg wet	10	50.0	---	107	80-120%	---	---	
Mercury	1.03	---	0.0800	mg/kg wet	10	1.00	---	103	80-120%	---	---	
Selenium	26.4	---	1.00	mg/kg wet	10	25.0	---	106	80-120%	---	---	
Silver	26.4	---	0.200	mg/kg wet	10	25.0	---	105	80-120%	---	---	
Duplicate (0120478-DUP1)			Prepared: 12/14/20 09:02	Analyzed: 12/16/20 16:11								
QC Source Sample: Non-SDG (A0L0222-01)												
Arsenic	**8.38**	---	1.21	mg/kg dry	10	---	6.60	---	---	**24**	**20%**	Q-04
Barium	**161**	---	1.21	mg/kg dry	10	---	135	---	---	18	20%	
Cadmium	ND	---	0.241	mg/kg dry	10	---	0.171	---	---	***	**20%**	Q-05
Chromium	**21.7**	---	1.21	mg/kg dry	10	---	18.5	---	---	16	20%	
Lead	**44.4**	---	0.241	mg/kg dry	10	---	34.1	---	---	**26**	**20%**	Q-04
Mercury	ND	---	0.0966	mg/kg dry	10	---	ND	---	---	---	20%	
Selenium	ND	---	1.21	mg/kg dry	10	---	ND	---	---	---	20%	
Silver	ND	---	0.241	mg/kg dry	10	---	ND	---	---	---	20%	
Matrix Spike (0120478-MS1)			Prepared: 12/14/20 09:02	Analyzed: 12/16/20 16:16								

Apex Laboratories

The results in this report apply to the samples analyzed in accordance with the chain of custody document. This analytical report must be reproduced in its entirety.

Darrell Auvil, Project Manager

Apex Laboratories, LLC

6700 S.W. Sandburg Street
Tigard, OR 97223
503-718-2323
ORELAP ID: **OR100062**

Coles & Betts Environmental Consulting	Project: **281**	
5741 NE Flanders Street	Project Number: **281**	**Report ID:**
Portland, OR 97213	Project Manager: **Jill Betts**	**A0L0287 - 02 10 21 0942**

QUALITY CONTROL (QC) SAMPLE RESULTS

Total Metals by EPA 6020B (ICPMS)

Analyte	Result	Detection Limit	Reporting Limit	Units	Dilution	Spike Amount	Source Result	% REC	% REC Limits	RPD	RPD Limit	Notes
Batch 0120478 - EPA 3051A							**Soil**					
Matrix Spike (0120478-MS1)			Prepared: 12/14/20 09:02		Analyzed: 12/16/20 16:16							
QC Source Sample: Non-SDG (A0L0222-01)												
EPA 6020B												
Arsenic	69.9	---	1.23	mg/kg dry	10	61.6	6.60	103	75-125%	---	---	
Barium	204	---	1.23	mg/kg dry	10	61.6	135	113	75-125%	---	---	
Cadmium	63.4	---	0.246	mg/kg dry	10	61.6	0.171	103	75-125%	---	---	
Chromium	81.7	---	1.23	mg/kg dry	10	61.6	18.5	103	75-125%	---	---	
Lead	92.7	---	0.246	mg/kg dry	10	61.6	34.1	95	75-125%	---	---	
Mercury	1.27	---	0.0985	mg/kg dry	10	1.23	ND	103	75-125%	---	---	
Selenium	29.1	---	1.23	mg/kg dry	10	30.8	ND	94	75-125%	---	---	
Silver	32.3	---	0.246	mg/kg dry	10	30.8	ND	105	75-125%	---	---	

Apex Laboratories

The results in this report apply to the samples analyzed in accordance with the chain of custody document. This analytical report must be reproduced in its entirety.

Darrell Auvil, Project Manager

Apex Laboratories, LLC

6700 S.W. Sandburg Street
Tigard, OR 97223
503-718-2323
ORELAP ID: **OR100062**

Coles & Betts Environmental Consulting	Project: **281**	
5741 NE Flanders Street	Project Number: **281**	**Report ID:**
Portland, OR 97213	Project Manager: **Jill Betts**	**A0L0287 - 02 10 21 0942**

QUALITY CONTROL (QC) SAMPLE RESULTS

Total Metals by EPA 6020B (ICPMS)

Analyte	Result	Detection Limit	Reporting Limit	Units	Dilution	Spike Amount	Source Result	% REC	% REC Limits	RPD	RPD Limit	Notes
Batch 0120536 - EPA 3051A							**Soil**					
Blank (0120536-BLK1)			Prepared: 12/15/20 08:36	Analyzed: 12/16/20 18:06								
EPA 6020B												
Arsenic	ND	---	0.962	mg/kg wet	10	---	---	---	---	---	---	
Barium	ND	---	0.962	mg/kg wet	10	---	---	---	---	---	---	
Cadmium	ND	---	0.192	mg/kg wet	10	---	---	---	---	---	---	
Chromium	ND	---	0.962	mg/kg wet	10	---	---	---	---	---	---	
Lead	ND	---	0.192	mg/kg wet	10	---	---	---	---	---	---	
Mercury	ND	---	0.0769	mg/kg wet	10	---	---	---	---	---	---	
Selenium	ND	---	0.962	mg/kg wet	10	---	---	---	---	---	---	
Silver	ND	---	0.192	mg/kg wet	10	---	---	---	---	---	---	
LCS (0120536-BS1)			Prepared: 12/15/20 08:36	Analyzed: 12/16/20 18:11								
EPA 6020B												
Arsenic	54.5	---	1.00	mg/kg wet	10	50.0	---	109	80-120%	---	---	
Barium	50.8	---	1.00	mg/kg wet	10	50.0	---	102	80-120%	---	---	
Cadmium	53.6	---	0.200	mg/kg wet	10	50.0	---	107	80-120%	---	---	
Chromium	52.8	---	1.00	mg/kg wet	10	50.0	---	106	80-120%	---	---	
Lead	54.4	---	0.200	mg/kg wet	10	50.0	---	109	80-120%	---	---	
Mercury	1.08	---	0.0800	mg/kg wet	10	1.00	---	108	80-120%	---	---	
Selenium	26.8	---	1.00	mg/kg wet	10	25.0	---	107	80-120%	---	---	
Silver	27.7	---	0.200	mg/kg wet	10	25.0	---	111	80-120%	---	---	
Duplicate (0120536-DUP1)			Prepared: 12/15/20 08:36	Analyzed: 12/16/20 18:36								
QC Source Sample: Non-SDG (A0L0292-10)												
Arsenic	**10.8**	---	1.44	mg/kg dry	10	---	8.28	---	---	**26**	**20%**	Q-04
Barium	**149**	---	1.44	mg/kg dry	10	---	156	---	---	5	20%	
Cadmium	ND	---	0.288	mg/kg dry	10	---	ND	---	---	---	20%	
Chromium	**21.9**	---	1.44	mg/kg dry	10	---	23.3	---	---	6	20%	
Lead	**13.5**	---	0.288	mg/kg dry	10	---	14.5	---	---	7	20%	
Mercury	ND	---	0.115	mg/kg dry	10	---	ND	---	---	---	20%	
Selenium	ND	---	1.44	mg/kg dry	10	---	ND	---	---	---	20%	
Silver	ND	---	0.288	mg/kg dry	10	---	ND	---	---	---	20%	
Matrix Spike (0120536-MS1)			Prepared: 12/15/20 08:36	Analyzed: 12/16/20 18:50								

Apex Laboratories

The results in this report apply to the samples analyzed in accordance with the chain of custody document. This analytical report must be reproduced in its entirety.

Darrell Auvil, Project Manager

Apex Laboratories, LLC

6700 S.W. Sandburg Street
Tigard, OR 97223
503-718-2323
ORELAP ID: **OR100062**

Coles & Betts Environmental Consulting	Project: **281**	
5741 NE Flanders Street	Project Number: **281**	**Report ID:**
Portland, OR 97213	Project Manager: **Jill Betts**	**A0L0287 - 02 10 21 0942**

QUALITY CONTROL (QC) SAMPLE RESULTS

Total Metals by EPA 6020B (ICPMS)

Analyte	Result	Detection Limit	Reporting Limit	Units	Dilution	Spike Amount	Source Result	% REC	% REC Limits	RPD	RPD Limit	Notes
Batch 0120536 - EPA 3051A							**Soil**					
Matrix Spike (0120536-MS1)			Prepared: 12/15/20 08:36		Analyzed: 12/16/20 18:50							
QC Source Sample: Non-SDG (A0L0292-10)												
EPA 6020B												
Arsenic	92.6	---	1.52	mg/kg dry	10	76.2	8.28	111	75-125%	---	---	
Barium	248	---	1.52	mg/kg dry	10	76.2	156	121	75-125%	---	---	
Cadmium	83.9	---	0.305	mg/kg dry	10	76.2	ND	110	75-125%	---	---	
Chromium	107	---	1.52	mg/kg dry	10	76.2	23.3	110	75-125%	---	---	
Lead	96.5	---	0.305	mg/kg dry	10	76.2	14.5	108	75-125%	---	---	
Mercury	1.61	---	0.122	mg/kg dry	10	1.52	ND	106	75-125%	---	---	
Selenium	40.5	---	1.52	mg/kg dry	10	38.1	ND	106	75-125%	---	---	
Silver	43.0	---	0.305	mg/kg dry	10	38.1	ND	113	75-125%	---	---	

Apex Laboratories

The results in this report apply to the samples analyzed in accordance with the chain of custody document. This analytical report must be reproduced in its entirety.

Darrell Auvil, Project Manager

Apex Laboratories, LLC

6700 S.W. Sandburg Street
Tigard, OR 97223
503-718-2323
ORELAP ID: **OR100062**

Coles & Betts Environmental Consulting	Project: **281**	
5741 NE Flanders Street	Project Number: **281**	**Report ID:**
Portland, OR 97213	Project Manager: **Jill Betts**	**A0L0287 - 02 10 21 0942**

QUALITY CONTROL (QC) SAMPLE RESULTS

Total Metals by EPA 6020B (ICPMS)

Analyte	Result	Detection Limit	Reporting Limit	Units	Dilution	Spike Amount	Source Result	% REC	% REC Limits	RPD	RPD Limit	Notes
Batch 0120759 - EPA 3051A							**Soil**					
Blank (0120759-BLK1)			Prepared: 12/21/20 10:57	Analyzed: 12/22/20 15:33								
EPA 6020B												
Arsenic	ND	---	0.962	mg/kg wet	10	---	---	---	---	---	---	
Barium	ND	---	0.962	mg/kg wet	10	---	---	---	---	---	---	
Cadmium	ND	---	0.192	mg/kg wet	10	---	---	---	---	---	---	
Chromium	ND	---	0.962	mg/kg wet	10	---	---	---	---	---	---	
Lead	ND	---	0.192	mg/kg wet	10	---	---	---	---	---	---	
Mercury	ND	---	0.0769	mg/kg wet	10	---	---	---	---	---	---	
Selenium	ND	---	0.962	mg/kg wet	10	---	---	---	---	---	---	
Silver	ND	---	0.192	mg/kg wet	10	---	---	---	---	---	---	
LCS (0120759-BS1)			Prepared: 12/21/20 10:57	Analyzed: 12/22/20 15:38								
EPA 6020B												
Arsenic	52.9	---	1.00	mg/kg wet	10	50.0	---	106	80-120%	---	---	
Barium	50.9	---	1.00	mg/kg wet	10	50.0	---	102	80-120%	---	---	
Cadmium	51.5	---	0.200	mg/kg wet	10	50.0	---	103	80-120%	---	---	
Chromium	50.7	---	1.00	mg/kg wet	10	50.0	---	101	80-120%	---	---	
Lead	49.0	---	0.200	mg/kg wet	10	50.0	---	98	80-120%	---	---	
Mercury	0.943	---	0.0800	mg/kg wet	10	1.00	---	94	80-120%	---	---	
Selenium	25.3	---	1.00	mg/kg wet	10	25.0	---	101	80-120%	---	---	
Silver	25.7	---	0.200	mg/kg wet	10	25.0	---	103	80-120%	---	---	
Duplicate (0120759-DUP1)			Prepared: 12/21/20 10:57	Analyzed: 12/22/20 16:03								
QC Source Sample: C003 (A0L0287-44)												
EPA 6020B												
Arsenic	**5.96**	---	1.23	mg/kg dry	10	---	6.37	---	---	7	20%	
Barium	**150**	---	1.23	mg/kg dry	10	---	141	---	---	6	20%	
Cadmium	**0.481**	---	0.246	mg/kg dry	10	---	0.542	---	---	12	20%	
Chromium	**17.7**	---	1.23	mg/kg dry	10	---	16.1	---	---	9	20%	
Lead	**68.9**	---	0.246	mg/kg dry	10	---	77.5	---	---	12	20%	
Mercury	ND	---	0.0984	mg/kg dry	10	---	0.0644	---	---	***	20%	
Selenium	ND	---	1.23	mg/kg dry	10	---	ND	---	---	---	20%	
Silver	ND	---	0.246	mg/kg dry	10	---	ND	---	---	---	20%	
Matrix Spike (0120759-MS1)			Prepared: 12/21/20 10:57	Analyzed: 12/22/20 16:08								

Apex Laboratories

The results in this report apply to the samples analyzed in accordance with the chain of custody document. This analytical report must be reproduced in its entirety.

Darrell Auvil, Project Manager

Apex Laboratories, LLC

6700 S.W. Sandburg Street
Tigard, OR 97223
503-718-2323
ORELAP ID: **OR100062**

Coles & Betts Environmental Consulting	Project: **281**	
5741 NE Flanders Street	Project Number: **281**	**Report ID:**
Portland, OR 97213	Project Manager: **Jill Betts**	**A0L0287 - 02 10 21 0942**

QUALITY CONTROL (QC) SAMPLE RESULTS

Total Metals by EPA 6020B (ICPMS)

Analyte	Result	Detection Limit	Reporting Limit	Units	Dilution	Spike Amount	Source Result	% REC	% REC Limits	RPD	RPD Limit	Notes
Batch 0120759 - EPA 3051A							**Soil**					
Matrix Spike (0120759-MS1)			Prepared: 12/21/20 10:57		Analyzed: 12/22/20 16:08							
QC Source Sample: C003 (A0L0287-44)												
EPA 6020B												
Arsenic	73.9	---	1.30	mg/kg dry	10	64.9	6.37	104	75-125%	---	---	
Barium	227	---	1.30	mg/kg dry	10	64.9	141	**132**	**75-125%**	---	---	A-01, Q-01
Cadmium	66.5	---	0.260	mg/kg dry	10	64.9	0.542	102	75-125%	---	---	
Chromium	84.2	---	1.30	mg/kg dry	10	64.9	16.1	105	75-125%	---	---	
Lead	124	---	0.260	mg/kg dry	10	64.9	77.5	**72**	**75-125%**	---	---	A-01, Q-01
Mercury	1.21	---	0.104	mg/kg dry	10	1.30	0.0644	88	75-125%	---	---	
Selenium	31.0	---	1.30	mg/kg dry	10	32.4	ND	96	75-125%	---	---	
Silver	33.1	---	0.260	mg/kg dry	10	32.4	ND	102	75-125%	---	---	

Apex Laboratories

The results in this report apply to the samples analyzed in accordance with the chain of custody document. This analytical report must be reproduced in its entirety.

Darrell Auvil, Project Manager

Apex Laboratories, LLC

6700 S.W. Sandburg Street
Tigard, OR 97223
503-718-2323
ORELAP ID: **OR100062**

Coles & Betts Environmental Consulting	Project: **281**	
5741 NE Flanders Street	Project Number: **281**	**Report ID:**
Portland, OR 97213	Project Manager: **Jill Betts**	**A0L0287 - 02 10 21 0942**

QUALITY CONTROL (QC) SAMPLE RESULTS

Total Metals by EPA 6020B (ICPMS)

Analyte	Result	Detection Limit	Reporting Limit	Units	Dilution	Spike Amount	Source Result	% REC	% REC Limits	RPD	RPD Limit	Notes
Batch 1012667 - EPA 3051A							**Soil**					
Blank (1012667-BLK1)			Prepared: 01/08/21 08:40		Analyzed: 01/08/21 14:43							
EPA 6020B												
Lead	ND	---	0.192	mg/kg wet	10	---	---	---	---	---	---	
LCS (1012667-BS1)			Prepared: 01/08/21 08:40		Analyzed: 01/08/21 14:49							
EPA 6020B												
Lead	54.4	---	0.200	mg/kg wet	10	50.0	---	109	80-120%	---	---	
Duplicate (1012667-DUP1)			Prepared: 01/08/21 08:40		Analyzed: 01/08/21 15:15							
QC Source Sample: B19 12-13 (A0L0287-34)												
EPA 6020B												
Lead	**9.30**	---	0.249	mg/kg dry	10	---	9.29	---	---	0.02	20%	
Matrix Spike (1012667-MS1)			Prepared: 01/08/21 08:40		Analyzed: 01/08/21 15:20							
QC Source Sample: B19 12-13 (A0L0287-34)												
EPA 6020B												
Lead	74.5	---	0.257	mg/kg dry	10	64.2	9.29	102	75-125%	---	---	

Apex Laboratories

The results in this report apply to the samples analyzed in accordance with the chain of custody document. This analytical report must be reproduced in its entirety.

Darrell Auvil, Project Manager

Apex Laboratories, LLC

6700 S.W. Sandburg Street
Tigard, OR 97223
503-718-2323
ORELAP ID: **OR100062**

Coles & Betts Environmental Consulting	Project: **281**	
5741 NE Flanders Street	Project Number: **281**	**Report ID:**
Portland, OR 97213	Project Manager: **Jill Betts**	**A0L0287 - 02 10 21 0942**

QUALITY CONTROL (QC) SAMPLE RESULTS

TCLP Metals by EPA 6020B (ICPMS)

Analyte	Result	Detection Limit	Reporting Limit	Units	Dilution	Spike Amount	Source Result	% REC	% REC Limits	RPD	RPD Limit	Notes
Batch 1012692 - EPA 1311/3015							**Soil**					
Blank (1012692-BLK1)			Prepared: 01/08/21 12:16		Analyzed: 01/08/21 20:02							
1311/6020B												
Lead	ND	---	0.0500	mg/L	10	---	---	---	---	---	---	TCLP
LCS (1012692-BS1)			Prepared: 01/08/21 12:16		Analyzed: 01/08/21 20:07							
1311/6020B												
Lead	4.97	---	0.0500	mg/L	10	5.00	---	99	80-120%	---	---	TCLP
Matrix Spike (1012692-MS1)			Prepared: 01/08/21 12:16		Analyzed: 01/08/21 21:02							
QC Source Sample: C006 (A0L0287-47)												
1311/6020B												
Lead	5.08	---	0.0500	mg/L	10	5.00	0.0457	101	50-150%	---	---	
Matrix Spike (1012692-MS2)			Prepared: 01/08/21 12:16		Analyzed: 01/08/21 21:13							
QC Source Sample: Non-SDG (A1A0084-01)												
1311/6020B												
Lead	5.21	---	0.0500	mg/L	10	5.00	0.169	101	50-150%	---	---	

Apex Laboratories

The results in this report apply to the samples analyzed in accordance with the chain of custody document. This analytical report must be reproduced in its entirety.

Darrell Auvil, Project Manager

Apex Laboratories, LLC

6700 S.W. Sandburg Street
Tigard, OR 97223
503-718-2323
ORELAP ID: **OR100062**

Coles & Betts Environmental Consulting	Project: **281**	
5741 NE Flanders Street	Project Number: **281**	**Report ID:**
Portland, OR 97213	Project Manager: **Jill Betts**	**A0L0287 - 02 10 21 0942**

QUALITY CONTROL (QC) SAMPLE RESULTS

Percent Dry Weight

Analyte	Result	Detection Limit	Reporting Limit	Units	Dilution	Spike Amount	Source Result	% REC	% REC Limits	RPD	RPD Limit	Notes
Batch 0120369 - Total Solids (Dry Weight)							**Soil**					
Duplicate (0120369-DUP1)			Prepared: 12/10/20 08:17			Analyzed: 12/11/20 07:24						
QC Source Sample: B1 3-3.5 (A0L0287-01)												
EPA 8000D												
% Solids	**78.7**	---	1.00	%	1	---	78.6	---	---	0.2	10%	
Duplicate (0120369-DUP2)			Prepared: 12/10/20 08:17			Analyzed: 12/11/20 07:24						
QC Source Sample: B15 0.5-1 (A0L0287-17)												
EPA 8000D												
% Solids	**82.1**	---	1.00	%	1	---	81.9	---	---	0.3	10%	
Duplicate (0120369-DUP3)			Prepared: 12/10/20 08:17			Analyzed: 12/11/20 07:24						
QC Source Sample: Non-SDG (A0L0292-06)												
% Solids	**71.1**	---	1.00	%	1	---	71.3	---	---	0.2	10%	
Duplicate (0120369-DUP4)			Prepared: 12/10/20 08:17			Analyzed: 12/11/20 07:24						
QC Source Sample: Non-SDG (A0L0292-19)												
% Solids	**72.0**	---	1.00	%	1	---	72.4	---	---	0.5	10%	
Duplicate (0120369-DUP5)			Prepared: 12/10/20 19:28			Analyzed: 12/11/20 07:24						
QC Source Sample: Non-SDG (A0L0370-02)												
% Solids	**91.7**	---	1.00	%	1	---	91.1	---	---	0.6	10%	

No Client related Batch QC samples analyzed for this batch. See notes page for more information.

Apex Laboratories

The results in this report apply to the samples analyzed in accordance with the chain of custody document. This analytical report must be reproduced in its entirety.

Darrell Auvil, Project Manager

Apex Laboratories, LLC

6700 S.W. Sandburg Street
Tigard, OR 97223
503-718-2323
ORELAP ID: **OR100062**

Coles & Betts Environmental Consulting	Project: **281**	
5741 NE Flanders Street	Project Number: **281**	**Report ID:**
Portland, OR 97213	Project Manager: **Jill Betts**	**A0L0287 - 02 10 21 0942**

QUALITY CONTROL (QC) SAMPLE RESULTS

Percent Dry Weight

Analyte	Result	Detection Limit	Reporting Limit	Units	Dilution	Spike Amount	Source Result	% REC	% REC Limits	RPD	RPD Limit	Notes
Batch 0120472 - Total Solids (Dry Weight)							**Soil**					
Duplicate (0120472-DUP1)			Prepared: 12/14/20 07:37		Analyzed: 12/15/20 08:35							
QC Source Sample: B15 7.5-8.5 (A0L0287-18)												
EPA 8000D												
% Solids	**84.6**	---	1.00	%	1	---	84.9	---	---	0.4	10%	
Duplicate (0120472-DUP2)			Prepared: 12/14/20 07:37		Analyzed: 12/15/20 08:35							
QC Source Sample: Non-SDG (A0L0327-08)												
% Solids	**75.7**	---	1.00	%	1	---	75.6	---	---	0.2	10%	
Duplicate (0120472-DUP3)			Prepared: 12/14/20 07:39		Analyzed: 12/15/20 08:35							
QC Source Sample: Non-SDG (A0L0364-01)												
% Solids	**71.5**	---	1.00	%	1	---	72.0	---	---	0.7	10%	
Duplicate (0120472-DUP4)			Prepared: 12/14/20 07:39		Analyzed: 12/15/20 08:35							
QC Source Sample: Non-SDG (A0L0391-01)												
% Solids	**85.1**	---	1.00	%	1	---	86.3	---	---	1	10%	
Duplicate (0120472-DUP5)			Prepared: 12/14/20 19:51		Analyzed: 12/15/20 08:35							
QC Source Sample: Non-SDG (A0L0440-01)												
% Solids	**92.1**	---	1.00	%	1	---	91.8	---	---	0.4	10%	
Duplicate (0120472-DUP6)			Prepared: 12/14/20 19:51		Analyzed: 12/15/20 08:35							
QC Source Sample: Non-SDG (A0L0440-16)												
% Solids	**82.1**	---	1.00	%	1	---	83.1	---	---	1	10%	
Duplicate (0120472-DUP7)			Prepared: 12/14/20 19:51		Analyzed: 12/15/20 08:35							
QC Source Sample: Non-SDG (A0L0465-02)												
% Solids	**80.2**	---	1.00	%	1	---	82.0	---	---	2	10%	

No Client related Batch QC samples analyzed for this batch. See notes page for more information.

Apex Laboratories

The results in this report apply to the samples analyzed in accordance with the chain of custody document. This analytical report must be reproduced in its entirety.

Darrell Auvil, Project Manager

Apex Laboratories, LLC

6700 S.W. Sandburg Street
Tigard, OR 97223
503-718-2323
ORELAP ID: **OR100062**

Coles & Betts Environmental Consulting	Project: **281**	
5741 NE Flanders Street	Project Number: **281**	**Report ID:**
Portland, OR 97213	Project Manager: **Jill Betts**	**A0L0287 - 02 10 21 0942**

QUALITY CONTROL (QC) SAMPLE RESULTS

Percent Dry Weight

Analyte	Result	Detection Limit	Reporting Limit	Units	Dilution	Spike Amount	Source Result	% REC	% REC Limits	RPD	RPD Limit	Notes
Batch 0120537 - Total Solids (Dry Weight)							**Soil**					
Duplicate (0120537-DUP1)			Prepared: 12/15/20 08:41			Analyzed: 12/16/20 07:39						
QC Source Sample: Non-SDG (A0L0264-02)												
% Solids	**95.1**	---	1.00	%	1	---	95.1	---	---	0.06	10%	
Duplicate (0120537-DUP2)			Prepared: 12/15/20 08:41			Analyzed: 12/16/20 07:39						
QC Source Sample: Non-SDG (A0L0363-03)												
% Solids	**87.5**	---	1.00	%	1	---	87.4	---	---	0.06	10%	
Duplicate (0120537-DUP3)			Prepared: 12/15/20 08:41			Analyzed: 12/16/20 07:39						
QC Source Sample: Non-SDG (A0L0407-03)												
% Solids	**93.0**	---	1.00	%	1	---	94.3	---	---	1	10%	
Duplicate (0120537-DUP4)			Prepared: 12/15/20 08:41			Analyzed: 12/16/20 07:39						
QC Source Sample: Non-SDG (A0L0407-11)												
% Solids	**82.9**	---	1.00	%	1	---	82.1	---	---	0.9	10%	
Duplicate (0120537-DUP5)			Prepared: 12/15/20 08:41			Analyzed: 12/16/20 07:39						
QC Source Sample: Non-SDG (A0L0430-05)												
% Solids	**77.7**	---	1.00	%	1	---	77.9	---	---	0.2	10%	
Duplicate (0120537-DUP6)			Prepared: 12/15/20 08:41			Analyzed: 12/16/20 07:39						
QC Source Sample: Non-SDG (A0L0456-08)												
% Solids	**87.4**	---	1.00	%	1	---	88.5	---	---	1	10%	
Duplicate (0120537-DUP7)			Prepared: 12/15/20 20:51			Analyzed: 12/16/20 07:39						
QC Source Sample: Non-SDG (A0L0505-01)												
% Solids	**76.2**	---	1.00	%	1	---	76.0	---	---	0.3	10%	
Duplicate (0120537-DUP8)			Prepared: 12/15/20 20:51			Analyzed: 12/16/20 07:39						
QC Source Sample: Non-SDG (A0L0509-09)												
% Solids	**78.9**	---	1.00	%	1	---	78.7	---	---	0.2	10%	

Apex Laboratories

The results in this report apply to the samples analyzed in accordance with the chain of custody document. This analytical report must be reproduced in its entirety.

Darrell Auvil, Project Manager

Apex Laboratories, LLC

6700 S.W. Sandburg Street
Tigard, OR 97223
503-718-2323
ORELAP ID: **OR100062**

Coles & Betts Environmental Consulting	Project: **281**	
5741 NE Flanders Street	Project Number: **281**	**Report ID:**
Portland, OR 97213	Project Manager: **Jill Betts**	**A0L0287 - 02 10 21 0942**

QUALITY CONTROL (QC) SAMPLE RESULTS

Percent Dry Weight

Analyte	Result	Detection Limit	Reporting Limit	Units	Dilution	Spike Amount	Source Result	% REC	% REC Limits	RPD	RPD Limit	Notes
Batch 0120537 - Total Solids (Dry Weight)							**Soil**					
Duplicate (0120537-DUP9)			Prepared: 12/15/20 20:51		Analyzed: 12/16/20 07:39							
QC Source Sample: Non-SDG (A0L0513-01)												
% Solids	**81.1**	---	1.00	%	1	---	81.0	---	---	0.07	10%	

No Client related Batch QC samples analyzed for this batch. See notes page for more information.

Apex Laboratories

The results in this report apply to the samples analyzed in accordance with the chain of custody document. This analytical report must be reproduced in its entirety.

Darrell Auvil, Project Manager

Apex Laboratories, LLC

6700 S.W. Sandburg Street
Tigard, OR 97223
503-718-2323
ORELAP ID: **OR100062**

Coles & Betts Environmental Consulting	Project: **281**	
5741 NE Flanders Street	Project Number: **281**	**Report ID:**
Portland, OR 97213	Project Manager: **Jill Betts**	**A0L0287 - 02 10 21 0942**

QUALITY CONTROL (QC) SAMPLE RESULTS

Percent Dry Weight

Analyte	Result	Detection Limit	Reporting Limit	Units	Dilution	Spike Amount	Source Result	% REC	% REC Limits	RPD	RPD Limit	Notes
Batch 0120688 - Total Solids (Dry Weight)							**Soil**					
Duplicate (0120688-DUP1)			Prepared: 12/18/20 08:51			Analyzed: 12/21/20 07:31						
QC Source Sample: Non-SDG (A0L0619-01)												
% Solids	**66.3**	---	1.00	%	1	---	67.2	---	---	1	10%	
Duplicate (0120688-DUP2)			Prepared: 12/18/20 08:51			Analyzed: 12/21/20 07:31						
QC Source Sample: Non-SDG (A0L0685-02)												
% Solids	**83.3**	---	1.00	%	1	---	80.3	---	---	4	10%	
Duplicate (0120688-DUP3)			Prepared: 12/18/20 17:05			Analyzed: 12/21/20 07:31						
QC Source Sample: Non-SDG (A0L0730-01)												
% Solids	**87.3**	---	1.00	%	1	---	87.3	---	---	0.09	10%	
Duplicate (0120688-DUP4)			Prepared: 12/18/20 18:11			Analyzed: 12/21/20 07:31						
QC Source Sample: Non-SDG (A0L0736-01)												
% Solids	**80.4**	---	1.00	%	1	---	79.5	---	---	1	10%	
Duplicate (0120688-DUP5)			Prepared: 12/18/20 18:34			Analyzed: 12/21/20 07:31						
QC Source Sample: Non-SDG (A0L0739-05)												
% Solids	**85.1**	---	1.00	%	1	---	84.8	---	---	0.4	10%	

No Client related Batch QC samples analyzed for this batch. See notes page for more information.

Apex Laboratories

The results in this report apply to the samples analyzed in accordance with the chain of custody document. This analytical report must be reproduced in its entirety.

Darrell Auvil, Project Manager

Apex Laboratories, LLC

6700 S.W. Sandburg Street
Tigard, OR 97223
503-718-2323
ORELAP ID: **OR100062**

Coles & Betts Environmental Consulting	Project: **281**	
5741 NE Flanders Street	Project Number: **281**	**Report ID:**
Portland, OR 97213	Project Manager: **Jill Betts**	**A0L0287 - 02 10 21 0942**

QUALITY CONTROL (QC) SAMPLE RESULTS

Percent Dry Weight

Analyte	Result	Detection Limit	Reporting Limit	Units	Dilution	Spike Amount	Source Result	% REC	% REC Limits	RPD	RPD Limit	Notes
Batch 0120848 - Total Solids (Dry Weight)							**Soil**					
Duplicate (0120848-DUP1)			Prepared: 12/23/20 07:44			Analyzed: 12/28/20 07:34						
QC Source Sample: B13 8.5-9 (A0L0287-14)												
EPA 8000D												
% Solids	**88.3**	---	1.00	%	1	---	88.5	---	---	0.2	10%	
Duplicate (0120848-DUP2)			Prepared: 12/23/20 07:44			Analyzed: 12/28/20 07:34						
QC Source Sample: Non-SDG (A0L0785-04)												
% Solids	**78.6**	---	1.00	%	1	---	76.7	---	---	2	10%	
Duplicate (0120848-DUP3)			Prepared: 12/23/20 07:44			Analyzed: 12/28/20 07:34						
QC Source Sample: Non-SDG (A0L0888-05)												
% Solids	**65.1**	---	1.00	%	1	---	66.7	---	---	3	10%	
Duplicate (0120848-DUP4)			Prepared: 12/23/20 18:46			Analyzed: 12/28/20 07:34						
QC Source Sample: Non-SDG (A0L0925-04)												
% Solids	**75.7**	---	1.00	%	1	---	76.3	---	---	0.9	10%	
Duplicate (0120848-DUP5)			Prepared: 12/23/20 18:46			Analyzed: 12/28/20 07:34						
QC Source Sample: Non-SDG (A0L0926-02)												
% Solids	**78.6**	---	1.00	%	1	---	78.9	---	---	0.3	10%	

No Client related Batch QC samples analyzed for this batch. See notes page for more information.

Apex Laboratories

The results in this report apply to the samples analyzed in accordance with the chain of custody document. This analytical report must be reproduced in its entirety.

Darrell Auvil, Project Manager

Apex Laboratories, LLC

6700 S.W. Sandburg Street
Tigard, OR 97223
503-718-2323
ORELAP ID: **OR100062**

Coles & Betts Environmental Consulting	Project: **281**	
5741 NE Flanders Street	Project Number: **281**	**Report ID:**
Portland, OR 97213	Project Manager: **Jill Betts**	**A0L0287 - 02 10 21 0942**

QUALITY CONTROL (QC) SAMPLE RESULTS

Percent Dry Weight

Analyte	Result	Detection Limit	Reporting Limit	Units	Dilution	Spike Amount	Source Result	% REC	% REC Limits	RPD	RPD Limit	Notes
Batch 0120892 - Total Solids (Dry Weight)							**Soil**					
Duplicate (0120892-DUP1)			Prepared: 12/28/20 07:47			Analyzed: 12/29/20 08:57						
QC Source Sample: B15 9-9.5 (A0L0287-19)												
EPA 8000D												
% Solids	**81.2**	---	1.00	%	1	---	81.0	---	---	0.3	10%	
Duplicate (0120892-DUP2)			Prepared: 12/28/20 07:47			Analyzed: 12/29/20 08:57						
QC Source Sample: Non-SDG (A0L0920-05)												
% Solids	**76.2**	---	1.00	%	1	---	77.1	---	---	1	10%	
Duplicate (0120892-DUP3)			Prepared: 12/28/20 07:47			Analyzed: 12/29/20 08:57						
QC Source Sample: Non-SDG (A0L0929-12)												
% Solids	**84.7**	---	1.00	%	1	---	83.7	---	---	1	10%	
Duplicate (0120892-DUP4)			Prepared: 12/28/20 18:12			Analyzed: 12/29/20 08:57						
QC Source Sample: Non-SDG (A0L0958-01)												
% Solids	**75.0**	---	1.00	%	1	---	75.2	---	---	0.2	10%	

No Client related Batch QC samples analyzed for this batch. See notes page for more information.

Apex Laboratories

The results in this report apply to the samples analyzed in accordance with the chain of custody document. This analytical report must be reproduced in its entirety.

Darrell Auvil, Project Manager

Apex Laboratories, LLC

6700 S.W. Sandburg Street
Tigard, OR 97223
503-718-2323
ORELAP ID: **OR100062**

Coles & Betts Environmental Consulting	Project: **281**	
5741 NE Flanders Street	Project Number: **281**	**Report ID:**
Portland, OR 97213	Project Manager: **Jill Betts**	**A0L0287 - 02 10 21 0942**

QUALITY CONTROL (QC) SAMPLE RESULTS

Percent Dry Weight

Analyte	Result	Detection Limit	Reporting Limit	Units	Dilution	Spike Amount	Source Result	% REC	% REC Limits	RPD	RPD Limit	Notes
Batch 1020269 - Total Solids (Dry Weight)							**Soil**					
Duplicate (1020269-DUP1)			Prepared: 02/08/21 07:33			Analyzed: 02/09/21 07:54						
QC Source Sample: Non-SDG (A1B0240-01)												
% Solids	**85.7**	---	1.00	%	1	---	86.8	---	---	1	10%	
Duplicate (1020269-DUP2)			Prepared: 02/08/21 07:33			Analyzed: 02/09/21 07:54						
QC Source Sample: Non-SDG (A1B0242-01)												
% Solids	**75.0**	---	1.00	%	1	---	73.9	---	---	1	10%	
Duplicate (1020269-DUP3)			Prepared: 02/08/21 12:59			Analyzed: 02/09/21 07:54						
QC Source Sample: Non-SDG (A1B0279-06)												
% Solids	**90.6**	---	1.00	%	1	---	90.2	---	---	0.4	10%	
Duplicate (1020269-DUP4)			Prepared: 02/08/21 12:59			Analyzed: 02/09/21 07:54						
QC Source Sample: Non-SDG (A1B0264-04)												
% Solids	**83.2**	---	1.00	%	1	---	82.1	---	---	1	10%	
Duplicate (1020269-DUP5)			Prepared: 02/08/21 19:13			Analyzed: 02/09/21 07:54						
QC Source Sample: B17 11.5-12.5 (A0L0287-32)												
EPA 8000D												
% Solids	**84.7**	---	1.00	%	1	---	84.5	---	---	0.2	10%	
Duplicate (1020269-DUP6)			Prepared: 02/08/21 19:13			Analyzed: 02/09/21 07:54						
QC Source Sample: Non-SDG (A1B0286-07)												
% Solids	**94.0**	---	1.00	%	1	---	93.8	---	---	0.2	10%	
Duplicate (1020269-DUP7)			Prepared: 02/08/21 19:13			Analyzed: 02/09/21 07:54						
QC Source Sample: Non-SDG (A1B0288-06)												
% Solids	**86.0**	---	1.00	%	1	---	85.5	---	---	0.6	10%	
Duplicate (1020269-DUP8)			Prepared: 02/08/21 19:13			Analyzed: 02/09/21 07:54						
QC Source Sample: Non-SDG (A1B0295-02)												
% Solids	**75.0**	---	1.00	%	1	---	74.7	---	---	0.5	10%	

Apex Laboratories

The results in this report apply to the samples analyzed in accordance with the chain of custody document. This analytical report must be reproduced in its entirety.

Darrell Auvil, Project Manager

Apex Laboratories, LLC

6700 S.W. Sandburg Street
Tigard, OR 97223
503-718-2323
ORELAP ID: **OR100062**

Coles & Betts Environmental Consulting	Project: **281**	
5741 NE Flanders Street	Project Number: **281**	**Report ID:**
Portland, OR 97213	Project Manager: **Jill Betts**	**A0L0287 - 02 10 21 0942**

QUALITY CONTROL (QC) SAMPLE RESULTS

Percent Dry Weight

Analyte	Result	Detection Limit	Reporting Limit	Units	Dilution	Spike Amount	Source Result	% REC	% REC Limits	RPD	RPD Limit	Notes
Batch 1020269 - Total Solids (Dry Weight)							**Soil**					
Duplicate (1020269-DUP9)			Prepared: 02/08/21 19:13		Analyzed: 02/09/21 07:54							
QC Source Sample: Non-SDG (A1B0302-02)												
% Solids	**86.5**	---	1.00	%	1	---	85.1	---	---	2	10%	

No Client related Batch QC samples analyzed for this batch. See notes page for more information.

Apex Laboratories

The results in this report apply to the samples analyzed in accordance with the chain of custody document. This analytical report must be reproduced in its entirety.

Darrell Auvil, Project Manager

Apex Laboratories, LLC

6700 S.W. Sandburg Street
Tigard, OR 97223
503-718-2323
ORELAP ID: **OR100062**

Coles & Betts Environmental Consulting	Project: **281**	
5741 NE Flanders Street	Project Number: **281**	**Report ID:**
Portland, OR 97213	Project Manager: **Jill Betts**	**A0L0287 - 02 10 21 0942**

SAMPLE PREPARATION INFORMATION

Diesel and/or Oil Hydrocarbons by NWTPH-Dx

Prep: EPA 3546 (Fuels)

Lab Number	Matrix	Method	Sampled	Prepared	Sample Initial/Final	Default Initial/Final	RL Prep Factor
Batch: 0120451							
A0L0287-20	Soil	NWTPH-Dx	12/07/20 14:15	12/11/20 16:17	10.44g/5mL	10g/5mL	0.96
Batch: 0120557							
A0L0287-18	Soil	NWTPH-Dx	12/07/20 13:40	12/15/20 12:42	10.39g/5mL	10g/5mL	0.96
A0L0287-31	Soil	NWTPH-Dx	12/08/20 09:55	12/15/20 12:42	10.27g/5mL	10g/5mL	0.97
A0L0287-33	Soil	NWTPH-Dx	12/08/20 10:55	12/15/20 12:42	10.94g/5mL	10g/5mL	0.91
Batch: 0120601							
A0L0287-42	Soil	NWTPH-Dx	12/08/20 12:35	12/16/20 11:09	10.59g/5mL	10g/5mL	0.94
A0L0287-43	Soil	NWTPH-Dx	12/08/20 09:10	12/16/20 11:09	10.65g/5mL	10g/5mL	0.94
A0L0287-44	Soil	NWTPH-Dx	12/07/20 09:20	12/16/20 11:09	10.34g/5mL	10g/5mL	0.97
A0L0287-45	Soil	NWTPH-Dx	12/07/20 14:25	12/16/20 11:09	10.09g/5mL	10g/5mL	0.99
A0L0287-46	Soil	NWTPH-Dx	12/08/20 09:50	12/16/20 11:09	10.15g/5mL	10g/5mL	0.99
A0L0287-47	Soil	NWTPH-Dx	12/07/20 11:20	12/16/20 11:09	10.51g/5mL	10g/5mL	0.95
Batch: 0120773							
A0L0287-14	Soil	NWTPH-Dx	12/07/20 11:25	12/21/20 13:13	10.37g/5mL	10g/5mL	0.96
A0L0287-19	Soil	NWTPH-Dx	12/07/20 13:45	12/21/20 13:13	10.51g/5mL	10g/5mL	0.95
A0L0287-21	Soil	NWTPH-Dx	12/07/20 14:20	12/21/20 13:13	10.18g/5mL	10g/5mL	0.98
A0L0287-23	Soil	NWTPH-Dx	12/07/20 14:35	12/21/20 13:13	10.61g/5mL	10g/5mL	0.94
A0L0287-29	Soil	NWTPH-Dx	12/08/20 09:40	12/21/20 13:13	10.32g/5mL	10g/5mL	0.97

Gasoline Range Hydrocarbons (Benzene through Naphthalene) by NWTPH-Gx

Prep: EPA 5035A

Lab Number	Matrix	Method	Sampled	Prepared	Sample Initial/Final	Default Initial/Final	RL Prep Factor
Batch: 0120412							
A0L0287-01	Soil	NWTPH-Gx (MS)	12/07/20 09:20	12/07/20 09:20	6.47g/5mL	5g/5mL	0.77
A0L0287-04	Soil	NWTPH-Gx (MS)	12/07/20 09:50	12/07/20 09:50	6.15g/5mL	5g/5mL	0.81
A0L0287-05	Soil	NWTPH-Gx (MS)	12/07/20 10:05	12/07/20 10:05	6.7g/5mL	5g/5mL	0.75
Batch: 0120428							
A0L0287-07	Soil	NWTPH-Gx (MS)	12/07/20 10:30	12/07/20 10:30	6.93g/5mL	5g/5mL	0.72
A0L0287-12	Soil	NWTPH-Gx (MS)	12/07/20 11:00	12/08/20 18:38	5.34g/5mL	5g/5mL	0.94
A0L0287-13	Soil	NWTPH-Gx (MS)	12/07/20 11:20	12/07/20 11:20	5.83g/5mL	5g/5mL	0.86
A0L0287-15	Soil	NWTPH-Gx (MS)	12/07/20 13:00	12/07/20 13:00	8.17g/5mL	5g/5mL	0.61
Batch: 0120456							
A0L0287-17	Soil	NWTPH-Gx (MS)	12/07/20 13:35	12/07/20 13:35	5.91g/5mL	5g/5mL	0.85

Apex Laboratories

The results in this report apply to the samples analyzed in accordance with the chain of custody document. This analytical report must be reproduced in its entirety.

Darrell Auvil, Project Manager

Apex Laboratories, LLC

6700 S.W. Sandburg Street
Tigard, OR 97223
503-718-2323
ORELAP ID: **OR100062**

Coles & Betts Environmental Consulting	Project: **281**	
5741 NE Flanders Street	Project Number: **281**	**Report ID:**
Portland, OR 97213	Project Manager: **Jill Betts**	**A0L0287 - 02 10 21 0942**

SAMPLE PREPARATION INFORMATION

Gasoline Range Hydrocarbons (Benzene through Naphthalene) by NWTPH-Gx

Prep: EPA 5035A

Lab Number	Matrix	Method	Sampled	Prepared	Sample Initial/Final	Default Initial/Final	RL Prep Factor
A0L0287-30	Soil	NWTPH-Gx (MS)	12/08/20 09:50	12/08/20 09:50	6.62g/5mL	5g/5mL	0.76
Batch: 0120647							
A0L0287-18RE1	Soil	NWTPH-Gx (MS)	12/07/20 13:40	12/07/20 13:40	5.9g/5mL	5g/5mL	0.85
A0L0287-31RE1	Soil	NWTPH-Gx (MS)	12/08/20 09:55	12/08/20 09:55	5.76g/5mL	5g/5mL	0.87
A0L0287-33RE1	Soil	NWTPH-Gx (MS)	12/08/20 10:55	12/08/20 10:55	6.3g/5mL	5g/5mL	0.79
Batch: 0120740							
A0L0287-23	Soil	NWTPH-Gx (MS)	12/07/20 14:35	12/18/20 16:53	5.95g/5mL	5g/5mL	0.84

Volatile Organic Compounds by EPA 8260D

Prep: EPA 5035A

Lab Number	Matrix	Method	Sampled	Prepared	Sample Initial/Final	Default Initial/Final	RL Prep Factor
Batch: 0120412							
A0L0287-01	Soil	5035A/8260D	12/07/20 09:20	12/07/20 09:20	6.47g/5mL	5g/5mL	0.77
A0L0287-04	Soil	5035A/8260D	12/07/20 09:50	12/07/20 09:50	6.15g/5mL	5g/5mL	0.81
A0L0287-05	Soil	5035A/8260D	12/07/20 10:05	12/07/20 10:05	6.7g/5mL	5g/5mL	0.75
Batch: 0120428							
A0L0287-07	Soil	5035A/8260D	12/07/20 10:30	12/07/20 10:30	6.93g/5mL	5g/5mL	0.72
A0L0287-12	Soil	5035A/8260D	12/07/20 11:00	12/08/20 18:38	5.34g/5mL	5g/5mL	0.94
A0L0287-13	Soil	5035A/8260D	12/07/20 11:20	12/07/20 11:20	5.83g/5mL	5g/5mL	0.86
A0L0287-15	Soil	5035A/8260D	12/07/20 13:00	12/07/20 13:00	8.17g/5mL	5g/5mL	0.61
Batch: 0120456							
A0L0287-17	Soil	5035A/8260D	12/07/20 13:35	12/07/20 13:35	5.91g/5mL	5g/5mL	0.85
A0L0287-30	Soil	5035A/8260D	12/08/20 09:50	12/08/20 09:50	6.62g/5mL	5g/5mL	0.76
Batch: 0120647							
A0L0287-18RE1	Soil	5035A/8260D	12/07/20 13:40	12/07/20 13:40	5.9g/5mL	5g/5mL	0.85
A0L0287-31RE1	Soil	5035A/8260D	12/08/20 09:55	12/08/20 09:55	5.76g/5mL	5g/5mL	0.87
A0L0287-33RE1	Soil	5035A/8260D	12/08/20 10:55	12/08/20 10:55	6.3g/5mL	5g/5mL	0.79
Batch: 0120740							
A0L0287-23	Soil	5035A/8260D	12/07/20 14:35	12/18/20 16:53	5.95g/5mL	5g/5mL	0.84

Polychlorinated Biphenyls by EPA 8082A

Prep: EPA 3546

Lab Number	Matrix	Method	Sampled	Prepared	Sample Initial/Final	Default Initial/Final	RL Prep Factor

Apex Laboratories

The results in this report apply to the samples analyzed in accordance with the chain of custody document. This analytical report must be reproduced in its entirety.

Darrell Auvil, Project Manager

Apex Laboratories, LLC

6700 S.W. Sandburg Street
Tigard, OR 97223
503-718-2323
ORELAP ID: **OR100062**

Coles & Betts Environmental Consulting	Project: **281**	
5741 NE Flanders Street	Project Number: **281**	**Report ID:**
Portland, OR 97213	Project Manager: **Jill Betts**	**A0L0287 - 02 10 21 0942**

SAMPLE PREPARATION INFORMATION

Polychlorinated Biphenyls by EPA 8082A

Prep: EPA 3546

Lab Number	Matrix	Method	Sampled	Prepared	Sample Initial/Final	Default Initial/Final	RL Prep Factor
Batch: 0120889							
A0L0287-42	Soil	EPA 8082A	12/08/20 12:35	12/28/20 07:02	10.16g/5mL	10g/5mL	0.98
A0L0287-45	Soil	EPA 8082A	12/07/20 14:25	12/28/20 07:02	10.14g/5mL	10g/5mL	0.99

Organochlorine Pesticides by EPA 8081B

Prep: EPA 3546/3640A (GPC)

Lab Number	Matrix	Method	Sampled	Prepared	Sample Initial/Final	Default Initial/Final	RL Prep Factor
Batch: 0120466							
A0L0287-03RE1	Soil	EPA 8081B	12/07/20 09:45	12/11/20 10:39	10.93g/10mL	10g/5mL	1.83

Semivolatile Organic Compounds by EPA 8270E

Prep: EPA 3546

Lab Number	Matrix	Method	Sampled	Prepared	Sample Initial/Final	Default Initial/Final	RL Prep Factor
Batch: 0120742							
A0L0287-42	Soil	EPA 8270E	12/08/20 12:35	12/21/20 11:38	15.04g/2mL	15g/2mL	1.00
A0L0287-45	Soil	EPA 8270E	12/07/20 14:25	12/21/20 07:06	15.28g/2mL	15g/2mL	0.98

Total Metals by EPA 6020B (ICPMS)

Prep: EPA 3051A

Lab Number	Matrix	Method	Sampled	Prepared	Sample Initial/Final	Default Initial/Final	RL Prep Factor
Batch: 0120478							
A0L0287-18	Soil	EPA 6020B	12/07/20 13:40	12/14/20 09:02	0.464g/50mL	0.5g/50mL	1.08
A0L0287-20	Soil	EPA 6020B	12/07/20 14:15	12/14/20 09:02	0.497g/50mL	0.5g/50mL	1.01
A0L0287-31	Soil	EPA 6020B	12/08/20 09:55	12/14/20 09:02	0.506g/50mL	0.5g/50mL	0.99
A0L0287-33	Soil	EPA 6020B	12/08/20 10:55	12/14/20 09:02	0.484g/50mL	0.5g/50mL	1.03
Batch: 0120536							
A0L0287-11	Soil	EPA 6020B	12/07/20 10:55	12/15/20 08:36	0.487g/50mL	0.5g/50mL	1.03
A0L0287-11RE1	Soil	EPA 6020B	12/07/20 10:55	12/15/20 08:36	0.487g/50mL	0.5g/50mL	1.03
Batch: 0120759							
A0L0287-23	Soil	EPA 6020B	12/07/20 14:35	12/21/20 10:57	0.515g/50mL	0.5g/50mL	0.97
A0L0287-42	Soil	EPA 6020B	12/08/20 12:35	12/21/20 10:57	0.488g/50mL	0.5g/50mL	1.02
A0L0287-42RE1	Soil	EPA 6020B	12/08/20 12:35	12/21/20 10:57	0.488g/50mL	0.5g/50mL	1.02
A0L0287-43	Soil	EPA 6020B	12/08/20 09:10	12/21/20 10:57	0.51g/50mL	0.5g/50mL	0.98

Apex Laboratories

The results in this report apply to the samples analyzed in accordance with the chain of custody document. This analytical report must be reproduced in its entirety.

Darrell Auvil, Project Manager

Apex Laboratories, LLC

6700 S.W. Sandburg Street
Tigard, OR 97223
503-718-2323
ORELAP ID: **OR100062**

Coles & Betts Environmental Consulting	Project: **281**	
5741 NE Flanders Street	Project Number: **281**	**Report ID:**
Portland, OR 97213	Project Manager: **Jill Betts**	**A0L0287 - 02 10 21 0942**

SAMPLE PREPARATION INFORMATION

Total Metals by EPA 6020B (ICPMS)

Prep: EPA 3051A

Lab Number	Matrix	Method	Sampled	Prepared	Sample Initial/Final	Default Initial/Final	RL Prep Factor
A0L0287-44	Soil	EPA 6020B	12/07/20 09:20	12/21/20 10:57	0.465g/50mL	0.5g/50mL	1.08
A0L0287-45	Soil	EPA 6020B	12/07/20 14:25	12/21/20 10:57	0.482g/50mL	0.5g/50mL	1.04
A0L0287-46	Soil	EPA 6020B	12/08/20 09:50	12/21/20 10:57	0.513g/50mL	0.5g/50mL	0.98
A0L0287-47	Soil	EPA 6020B	12/07/20 11:20	12/21/20 10:57	0.469g/50mL	0.5g/50mL	1.07
Batch: 1012667							
A0L0287-12	Soil	EPA 6020B	12/07/20 11:00	01/08/21 08:40	0.473g/50mL	0.5g/50mL	1.06
A0L0287-14	Soil	EPA 6020B	12/07/20 11:25	01/08/21 08:40	0.469g/50mL	0.5g/50mL	1.07
A0L0287-32	Soil	EPA 6020B	12/08/20 10:10	01/08/21 08:40	0.46g/50mL	0.5g/50mL	1.09
A0L0287-34	Soil	EPA 6020B	12/08/20 11:00	01/08/21 08:40	0.495g/50mL	0.5g/50mL	1.01

TCLP Metals by EPA 6020B (ICPMS)

Prep: EPA 1311/3015

Lab Number	Matrix	Method	Sampled	Prepared	Sample Initial/Final	Default Initial/Final	RL Prep Factor
Batch: 1012692							
A0L0287-11	Soil	1311/6020B	12/07/20 10:55	01/08/21 12:16	10mL/50mL	10mL/50mL	1.00
A0L0287-23	Soil	1311/6020B	12/07/20 14:35	01/08/21 12:16	10mL/50mL	10mL/50mL	1.00
A0L0287-31	Soil	1311/6020B	12/08/20 09:55	01/08/21 12:16	10mL/50mL	10mL/50mL	1.00
A0L0287-33	Soil	1311/6020B	12/08/20 10:55	01/08/21 12:16	10mL/50mL	10mL/50mL	1.00
A0L0287-42	Soil	1311/6020B	12/08/20 12:35	01/08/21 12:16	10mL/50mL	10mL/50mL	1.00
A0L0287-45	Soil	1311/6020B	12/07/20 14:25	01/08/21 12:16	10mL/50mL	10mL/50mL	1.00
A0L0287-47	Soil	1311/6020B	12/07/20 11:20	01/08/21 12:16	10mL/50mL	10mL/50mL	1.00

Percent Dry Weight

Prep: Total Solids (Dry Weight)

Lab Number	Matrix	Method	Sampled	Prepared	Sample Initial/Final	Default Initial/Final	RL Prep Factor
Batch: 0120369							
A0L0287-01	Soil	EPA 8000D	12/07/20 09:20	12/10/20 08:17			NA
A0L0287-03	Soil	EPA 8000D	12/07/20 09:45	12/10/20 08:17			NA
A0L0287-04	Soil	EPA 8000D	12/07/20 09:50	12/10/20 08:17			NA
A0L0287-05	Soil	EPA 8000D	12/07/20 10:05	12/10/20 08:17			NA
A0L0287-07	Soil	EPA 8000D	12/07/20 10:30	12/10/20 08:17			NA
A0L0287-09	Soil	EPA 8000D	12/07/20 10:40	12/10/20 08:17			NA
A0L0287-11	Soil	EPA 8000D	12/07/20 10:55	12/10/20 08:17			NA
A0L0287-12	Soil	EPA 8000D	12/07/20 11:00	12/10/20 08:17			NA
A0L0287-13	Soil	EPA 8000D	12/07/20 11:20	12/10/20 08:17			NA

Apex Laboratories

The results in this report apply to the samples analyzed in accordance with the chain of custody document. This analytical report must be reproduced in its entirety.

Darrell Auvil, Project Manager

Apex Laboratories, LLC

6700 S.W. Sandburg Street
Tigard, OR 97223
503-718-2323
ORELAP ID: **OR100062**

Coles & Betts Environmental Consulting	Project: **281**	
5741 NE Flanders Street	Project Number: **281**	**Report ID:**
Portland, OR 97213	Project Manager: **Jill Betts**	**A0L0287 - 02 10 21 0942**

SAMPLE PREPARATION INFORMATION

Percent Dry Weight

Prep: Total Solids (Dry Weight)

Lab Number	Matrix	Method	Sampled	Prepared	Sample Initial/Final	Default Initial/Final	RL Prep Factor
A0L0287-15	Soil	EPA 8000D	12/07/20 13:00	12/10/20 08:17			NA
A0L0287-17	Soil	EPA 8000D	12/07/20 13:35	12/10/20 08:17			NA
A0L0287-20	Soil	EPA 8000D	12/07/20 14:15	12/10/20 08:17			NA
A0L0287-24	Soil	EPA 8000D	12/07/20 14:45	12/10/20 08:17			NA
A0L0287-25	Soil	EPA 8000D	12/07/20 15:00	12/10/20 08:17			NA
A0L0287-30	Soil	EPA 8000D	12/08/20 09:50	12/10/20 08:17			NA
A0L0287-35	Soil	EPA 8000D	12/08/20 11:30	12/10/20 08:17			NA
Batch: 0120472							
A0L0287-18	Soil	EPA 8000D	12/07/20 13:40	12/14/20 07:37			NA
A0L0287-31	Soil	EPA 8000D	12/08/20 09:55	12/14/20 07:37			NA
A0L0287-33	Soil	EPA 8000D	12/08/20 10:55	12/14/20 07:37			NA
Batch: 0120537							
A0L0287-42	Soil	EPA 8000D	12/08/20 12:35	12/15/20 08:41			NA
A0L0287-43	Soil	EPA 8000D	12/08/20 09:10	12/15/20 08:41			NA
A0L0287-44	Soil	EPA 8000D	12/07/20 09:20	12/15/20 08:41			NA
A0L0287-45	Soil	EPA 8000D	12/07/20 14:25	12/15/20 08:41			NA
A0L0287-46	Soil	EPA 8000D	12/08/20 09:50	12/15/20 08:41			NA
A0L0287-47	Soil	EPA 8000D	12/07/20 11:20	12/15/20 08:41			NA
Batch: 0120688							
A0L0287-23	Soil	EPA 8000D	12/07/20 14:35	12/18/20 17:05			NA
Batch: 0120848							
A0L0287-14	Soil	EPA 8000D	12/07/20 11:25	12/23/20 07:44			NA
A0L0287-21	Soil	EPA 8000D	12/07/20 14:20	12/23/20 07:44			NA
Batch: 0120892							
A0L0287-19	Soil	EPA 8000D	12/07/20 13:45	12/28/20 07:47			NA
A0L0287-29	Soil	EPA 8000D	12/08/20 09:40	12/28/20 07:47			NA
Batch: 1020269							
A0L0287-32	Soil	EPA 8000D	12/08/20 10:10	02/08/21 19:13			NA
A0L0287-34	Soil	EPA 8000D	12/08/20 11:00	02/08/21 19:13			NA

TCLP Extraction by EPA 1311

Prep: EPA 1311 (TCLP)

Lab Number	Matrix	Method	Sampled	Prepared	Sample Initial/Final	Default Initial/Final	RL Prep Factor
Batch: 1012586							

Apex Laboratories

The results in this report apply to the samples analyzed in accordance with the chain of custody document. This analytical report must be reproduced in its entirety.

Darrell Auvil, Project Manager

Apex Laboratories, LLC

6700 S.W. Sandburg Street
Tigard, OR 97223
503-718-2323
ORELAP ID: **OR100062**

Coles & Betts Environmental Consulting	Project: **281**	
5741 NE Flanders Street	Project Number: **281**	**Report ID:**
Portland, OR 97213	Project Manager: **Jill Betts**	**A0L0287 - 02 10 21 0942**

SAMPLE PREPARATION INFORMATION

TCLP Extraction by EPA 1311

Prep: EPA 1311 (TCLP)

Lab Number	Matrix	Method	Sampled	Prepared	Sample Initial/Final	Default Initial/Final	RL Prep Factor
A0L0287-11	Soil	EPA 1311	12/07/20 10:55	01/07/21 15:15	100g/1997mL	100g/2000mL	NA
A0L0287-23	Soil	EPA 1311	12/07/20 14:35	01/07/21 15:15	100g/1985.3mL	100g/2000mL	NA
A0L0287-31	Soil	EPA 1311	12/08/20 09:55	01/07/21 15:15	100g/1985.2mL	100g/2000mL	NA
A0L0287-33	Soil	EPA 1311	12/08/20 10:55	01/07/21 15:15	100g/1987.8mL	100g/2000mL	NA
A0L0287-42	Soil	EPA 1311	12/08/20 12:35	01/07/21 15:15	100g/1995.6mL	100g/2000mL	NA
A0L0287-45	Soil	EPA 1311	12/07/20 14:25	01/07/21 15:15	100g/1988mL	100g/2000mL	NA
A0L0287-47	Soil	EPA 1311	12/07/20 11:20	01/07/21 15:15	100g/1985.8mL	100g/2000mL	NA

Apex Laboratories

The results in this report apply to the samples analyzed in accordance with the chain of custody document. This analytical report must be reproduced in its entirety.

Darrell Auvil, Project Manager

Apex Laboratories, LLC

6700 S.W. Sandburg Street
Tigard, OR 97223
503-718-2323
ORELAP ID: **OR100062**

Coles & Betts Environmental Consulting	Project: **281**	
5741 NE Flanders Street	Project Number: **281**	**Report ID:**
Portland, OR 97213	Project Manager: **Jill Betts**	**A0L0287 - 02 10 21 0942**

QUALIFIER DEFINITIONS

Client Sample and Quality Control (QC) Sample Qualifier Definitions:

Apex Laboratories

A-01	Serial dilution was performed and passes acceptance criteria. Data are acceptable.
B	Analyte detected in an associated blank at a level above the MRL. (See Notes and Conventions below.)
B-02	Analyte detected in an associated blank at a level between one-half the MRL and the MRL. (See Notes and Conventions below.)
C-05	Extract has undergone a GPC (Gel-Permeation Chromatography) cleanup per EPA 3640A. Reporting levels may be raised due to dilution necessary for cleanup. Sample Final Volume includes the GPC dilution factor, see the Prep page for details.
C-07	Extract has undergone Sulfuric Acid Cleanup by EPA 3665A, Sulfur Cleanup by EPA 3660B, and Florisil Cleanup by EPA 3620B in order to minimize matrix interference.
E-05	Estimated Result. Initial Calibration Verification (ICV) failed high. No affect on non-detect results.
EST	Result reported as an Estimated Value. Results Estimated. Initial Calibration level refit percent error failed method criteria.
F-03	The result for this hydrocarbon range is elevated due to the presence of individual analyte peaks in the quantitation range that are not representative of the fuel pattern reported.
M-05	Estimated results. Peak separation for structural isomers is insufficient for accurate quantification.
P-12	Result estimated due to the presence of multiple PCB Aroclors and/or PCB congeners not defined as Aroclors.
Q-01	Spike recovery and/or RPD is outside acceptance limits.
Q-04	Spike recovery and/or RPD is outside control limits due to a non-homogeneous sample matrix.
Q-05	Analyses are not controlled on RPD values from sample and duplicate concentrations that are below 5 times the reporting level.
Q-18	Matrix Spike results for this extraction batch are not reported due to the high dilution necessary for analysis of the source sample.
Q-29	Recovery for Lab Control Spike (LCS) is above the upper control limit. Data may be biased high.
Q-30	Recovery for Lab Control Spike (LCS) is below the lower control limit. Data may be biased low.
Q-31	Estimated Results. Recovery of Continuing Calibration Verification sample below lower control limit for this analyte. Results are likely biased low.
Q-41	Estimated Results. Recovery of Continuing Calibration Verification sample above upper control limit for this analyte. Results are likely biased high.
Q-42	Matrix Spike and/or Duplicate analysis was performed on this sample. % Recovery or RPD for this analyte is outside laboratory control limits. (Refer to the QC Section of Analytical Report.)
Q-52	Due to known erratic recoveries, the result and reporting levels for this analyte are reported as Estimated Values. This analyte may not have passed all QC requirements for this method.
Q-54	Daily Continuing Calibration Verification recovery for this analyte failed the +/-20% criteria listed in EPA method 8260/8270 by +1%. The results are reported as Estimated Values.
Q-54a	Daily Continuing Calibration Verification recovery for this analyte failed the +/-20% criteria listed in EPA method 8260/8270 by +11%. The results are reported as Estimated Values.

Apex Laboratories

The results in this report apply to the samples analyzed in accordance with the chain of custody document. This analytical report must be reproduced in its entirety.

Darrell Auvil, Project Manager

Apex Laboratories, LLC

6700 S.W. Sandburg Street
Tigard, OR 97223
503-718-2323
ORELAP ID: **OR100062**

Coles & Betts Environmental Consulting	Project: **281**	
5741 NE Flanders Street	Project Number: **281**	**Report ID:**
Portland, OR 97213	Project Manager: **Jill Betts**	**A0L0287 - 02 10 21 0942**

Q-54b	Daily Continuing Calibration Verification recovery for this analyte failed the +/-20% criteria listed in EPA method 8260/8270 by +13%. The results are reported as Estimated Values.
Q-54c	Daily Continuing Calibration Verification recovery for this analyte failed the +/-20% criteria listed in EPA method 8260/8270 by +14%. The results are reported as Estimated Values.
Q-54d	Daily Continuing Calibration Verification recovery for this analyte failed the +/-20% criteria listed in EPA method 8260/8270 by +18%. The results are reported as Estimated Values.
Q-54e	Daily Continuing Calibration Verification recovery for this analyte failed the +/-20% criteria listed in EPA method 8260/8270 by +2%. The results are reported as Estimated Values.
Q-54f	Daily Continuing Calibration Verification recovery for this analyte failed the +/-20% criteria listed in EPA method 8260/8270 by +21%. The results are reported as Estimated Values.
Q-54g	Daily Continuing Calibration Verification recovery for this analyte failed the +/-20% criteria listed in EPA method 8260/8270 by +30%. The results are reported as Estimated Values.
Q-54h	Daily Continuing Calibration Verification recovery for this analyte failed the +/-20% criteria listed in EPA method 8260/8270 by +35%. The results are reported as Estimated Values.
Q-54i	Daily Continuing Calibration Verification recovery for this analyte failed the +/-20% criteria listed in EPA method 8260/8270 by +37%. The results are reported as Estimated Values.
Q-54j	Daily Continuing Calibration Verification recovery for this analyte failed the +/-20% criteria listed in EPA method 8260/8270 by +4%. The results are reported as Estimated Values.
Q-54k	Daily Continuing Calibration Verification recovery for this analyte failed the +/-20% criteria listed in EPA method 8260/8270 by +5%. The results are reported as Estimated Values.
Q-54l	Daily Continuing Calibration Verification recovery for this analyte failed the +/-20% criteria listed in EPA method 8260/8270 by +8%. The results are reported as Estimated Values.
Q-54m	Daily Continuing Calibration Verification recovery for this analyte failed the +/-20% criteria listed in EPA method 8260/8270 by -2%. The results are reported as Estimated Values.
Q-54n	Daily Continuing Calibration Verification recovery for this analyte failed the +/-20% criteria listed in EPA method 8260/8270 by -22%. The results are reported as Estimated Values.
Q-54o	Daily Continuing Calibration Verification recovery for this analyte failed the +/-20% criteria listed in EPA method 8260/8270 by -3%. The results are reported as Estimated Values.
Q-54p	Daily Continuing Calibration Verification recovery for this analyte failed the +/-20% criteria listed in EPA method 8260/8270 by -8%. The results are reported as Estimated Values.
Q-55	Daily CCV/LCS recovery for this analyte was below the +/-20% criteria listed in EPA 8260, however there is adequate sensitivity to ensure detection at the reporting level.
Q-56	Daily CCV/LCS recovery for this analyte was above the +/-20% criteria listed in EPA 8260
R-02	The Reporting Limit for this analyte has been raised to account for interference from coeluting organic compounds present in the sample.
S-01	Surrogate recovery for this sample is not available due to sample dilution required from high analyte concentration and/or matrix interference.
S-03	Reextraction and analysis, or analysis of laboratory duplicate, confirms surrogate failure due to sample matrix effect.
S-05	Surrogate recovery is estimated due to sample dilution required for high analyte concentration and/or matrix interference.
TCLP	This batch QC sample was prepared with TCLP or SPLP fluid from preparation batch 1012586.

Apex Laboratories

The results in this report apply to the samples analyzed in accordance with the chain of custody document. This analytical report must be reproduced in its entirety.

Darrell Auvil, Project Manager

Apex Laboratories, LLC

6700 S.W. Sandburg Street
Tigard, OR 97223
503-718-2323
ORELAP ID: **OR100062**

Coles & Betts Environmental Consulting	Project: **281**	
5741 NE Flanders Street	Project Number: **281**	**Report ID:**
Portland, OR 97213	Project Manager: **Jill Betts**	**A0L0287 - 02 10 21 0942**

V-15 Sample aliquot was subsampled from the sample container. The subsampled aliquot was preserved in the laboratory within 48 hours of sampling.

V-16 Sample aliquot was subsampled from the sample container in the laboratory. The subsampled aliquot was not preserved within 48 hours of sampling.

Apex Laboratories

The results in this report apply to the samples analyzed in accordance with the chain of custody document. This analytical report must be reproduced in its entirety.

Darrell Auvil, Project Manager

Apex Laboratories, LLC

6700 S.W. Sandburg Street
Tigard, OR 97223
503-718-2323
ORELAP ID: **OR100062**

Coles & Betts Environmental Consulting	Project: **281**	
5741 NE Flanders Street	Project Number: **281**	**Report ID:**
Portland, OR 97213	Project Manager: **Jill Betts**	**A0L0287 - 02 10 21 0942**

REPORTING NOTES AND CONVENTIONS:

Abbreviations:

DET Analyte DETECTED at or above the detection or reporting limit.

ND Analyte NOT DETECTED at or above the detection or reporting limit.

NR Result Not Reported

RPD Relative Percent Difference. RPDs for Matrix Spikes and Matrix Spike Duplicates are based on concentration, not recovery.

Detection Limits: Limit of Detection (LOD)

Limits of Detection (LODs) are normally set at a level of one half the validated Limit of Quantitation (LOQ).
If no value is listed ('-----'), then the data has not been evaluated below the Reporting Limit.

Reporting Limits: Limit of Quantitation (LOQ)

Validated Limits of Quantitation (LOQs) are reported as the Reporting Limits for all analyses where the LOQ, MRL, PQL or CRL are requested. The LOQ represents a level at or above the low point of the calibration curve, that has been validated according to Apex Laboratories' comprehensive LOQ policies and procedures.

Reporting Conventions:

Basis: Results for soil samples are generally reported on a 100% dry weight basis.
The Result Basis is listed following the units as " dry", " wet", or " " (blank) designation.

" dry" Sample results and Reporting Limits are reported on a dry weight basis. (i.e. "ug/kg dry")
See Percent Solids section for details of dry weight analysis.

" wet" Sample results and Reporting Limits for this analysis are normally dry weight corrected, but have not been modified in this case.

" " Results without 'wet' or 'dry' designation are not normally dry weight corrected. These results are considered 'As Received'.

QC Source:

In cases where there is insufficient sample provided for Sample Duplicates and/or Matrix Spikes, a Lab Control Sample Duplicate (LCS Dup) may be analyzed to demonstrate accuracy and precision of the extraction batch.

Non-Client Batch QC Samples (Duplicates and Matrix Spike/Duplicates) may not be included in this report. Please request a Full QC report if this data is required.

Miscellaneous Notes:

" --- " QC results are not applicable. For example, % Recoveries for Blanks and Duplicates, % RPD for Blanks, Blank Spikes and Matrix Spikes, etc.

" *** " Used to indicate a possible discrepancy with the Sample and Sample Duplicate results when the %RPD is not available. In this case, either the Sample or the Sample Duplicate has a reportable result for this analyte, while the other is Non Detect (ND).

Blanks:

Standard practice is to evaluate the results from Blank QC Samples down to a level equal to ½ the Reporting Limit (RL).
-For Blank hits falling between ½ the RL and the RL (J flagged hits), the associated sample and QC data will receive a 'B-02' qualifier.
-For Blank hits above the RL, the associated sample and QC data will receive a 'B' qualifier, per Apex Laboratories' Blank Policy.
For further details, please request a copy of this document.

Apex Laboratories

The results in this report apply to the samples analyzed in accordance with the chain of custody document. This analytical report must be reproduced in its entirety.

Darrell Auvil, Project Manager

Apex Laboratories, LLC

6700 S.W. Sandburg Street
Tigard, OR 97223
503-718-2323
ORELAP ID: **OR100062**

Coles & Betts Environmental Consulting	Project: **281**	
5741 NE Flanders Street	Project Number: **281**	**Report ID:**
Portland, OR 97213	Project Manager: **Jill Betts**	**A0L0287 - 02 10 21 0942**

REPORTING NOTES AND CONVENTIONS (Cont.):

Blanks (Cont.):

Sample results flagged with a 'B' or 'B-02' qualifier are potentially biased high if the sample results are less than ten times the level found in the blank for inorganic analyses, or less than five times the level found in the blank for organic analyses.

'B' and 'B-02' qualifications are only applied to sample results detected above the Reporting Level.

Preparation Notes:

Mixed Matrix Samples:

Water Samples:

Water samples containing significant amounts of sediment are decanted or separated prior to extraction, and only the water portion analyzed, unless otherwise directed by the client.

Soil and Sediment Samples:

Soil and Sediment samples containing significant amounts of water are decanted prior to extraction, and only the solid portion analyzed, unless otherwise directed by the client.

Sampling and Preservation Notes:

Certain regulatory programs, such as National Pollutant Discharge Elimination System (NPDES), require that activities such as sample filtration (for dissolved metals, orthophosphate, hexavalent chromium, etc.) and testing of short hold analytes (pH, Dissolved Oxygen, etc.) be performed in the field (on-site) within a short time window. In addition, sample matrix spikes are required for some analyses, and sufficient volume must be provided, and billable site specific QC requested, if this is required. All regulatory permits should be reviewed to ensure that these requirements are being met.

Data users should be aware of which regulations pertain to the samples they submit for testing. If related sample collection activities are not approved for a particular regulatory program, results should be considered estimates. Apex Laboratories will qualify these analytes according to the most stringent requirements, however results for samples that are for non-regulatory purposes may be acceptable.

Samples that have been filtered and preserved at Apex Laboratories per client request are listed in the preparation section of the report with the date and time of filtration listed.

Apex Laboratories maintains detailed records on sample receipt, including client label verification, cooler temperature, sample preservation, hold time compliance and field filtration. Data is qualified as necessary, and the lack of qualification indicates compliance with required parameters.

Apex Laboratories, LLC

6700 S.W. Sandburg Street
Tigard, OR 97223
503-718-2323
ORELAP ID: **OR100062**

Coles & Betts Environmental Consulting	Project: **281**	
5741 NE Flanders Street	Project Number: **281**	**Report ID:**
Portland, OR 97213	Project Manager: **Jill Betts**	**A0L0287 - 02 10 21 0942**

LABORATORY ACCREDITATION INFORMATION

ORELAP Certification ID: OR100062 (Primary Accreditation) -
EPA ID: OR01039

All methods and analytes reported from work performed at Apex Laboratories are included on Apex Laboratories' ORELAP Scope of Certification, with the exception of any analyte(s) listed below:

Apex Laboratories

Matrix	Analysis	TNI_ID	Analyte	TNI_ID	Accreditation

All reported analytes are included in Apex Laboratories' current ORELAP scope.

Secondary Accreditations

Apex Laboratories also maintains reciprocal accreditation with non-TNI states (Washington DOE), as well as other state specific accreditations not listed here.

Subcontract Laboratory Accreditations

Subcontracted data falls outside of Apex Laboratories' Scope of Accreditation.
Please see the Subcontract Laboratory report for full details, or contact your Project Manager for more information.

Field Testing Parameters

Results for Field Tested data are provded by the client or sampler, and fall outside of Apex Laboratories' Scope of Accreditation.

Apex Laboratories, LLC

6700 S.W. Sandburg Street
Tigard, OR 97223
503-718-2323
ORELAP ID: **OR100062**

Coles & Betts Environmental Consulting	Project: **281**	
5741 NE Flanders Street	Project Number: **281**	**Report ID:**
Portland, OR 97213	Project Manager: **Jill Betts**	**A0L0287 - 02 10 21 0942**

A0L0287

CHAIN OF CUSTODY

COLES + BETTS ENVIRONMENTAL CONSULTING, LLC
5741 NE Flanders St., Portland, OR 97213
office: 503-477-6150
mobile: 503-819-2835

Laboratory Apex Labs
Lab Project No.
Chain of Custody No. 1

Project Manager: Jill Betts
Project No.: 281
Project Name: 8-Oct-04
Collected by: Michael Reynolds and Jill Betts

Liquid with Sediment Sample: Test Filtrate ____ Test Sediment ____ Test Both ____
Multi-Phase Sample: Test One (which) ____ Test Separately ____ Stake ____

Samples Received at 4C (Y or N) ____
Appropriate Containers Used (Y or N) ____
Provide Verbal Results (Y or N) No
Provide Preliminary Fax Results Yes

Comments
PAHs and PCBs will only be analyzed if Dx- and/or oil-range detections. Jill will contact Apex to determine which samples, if any, will be run for PCBs and/or PAHs.

Lab ID	Sample #	Date	Time	Sample Description	Matrix: Soil	Water	Other	Number of Containers	NWTPH-Dx	NWTPH-Gx	RCRA8 Metals 6010	VOCs by EPA 8260C	Chlorinated Pesticides by EPA Method 8081B	PAHs 8270 SIM	PCBs by EPA Method 8082				RUSH	Remarks
	BI 2-3.5	12/7/20	9:20		X			4	✓	✓	✓	✓								
	BH 6.5-7		9:25		X			4												HOLD
	BH 2-2.3		9:45					1					✓							
	BH 5-5.5		9:50					4	✓	✓	✓	✓								
	BH 0.5-1		10:05					4	✓	✓	✓	✓								
	BH 4-4.5		10:10					4												HOLD
	BH 0.5-1		12:30					4	✓	✓	✓	✓								
	BH 1.5-2		10:35					4												HOLD
	BH 0.5-1		10:40					1			✓									
	BH 1.5-2		10:45					1												HOLD
	BH 1-2		10:55					1			✓									

Relinquished by	Company	Date	Time	Received by	Company
Jill Betts	CBEC	12/8/20	1400	Ann Kemp	Apex Labs

Apex Laboratories, LLC

6700 S.W. Sandburg Street
Tigard, OR 97223
503-718-2323
ORELAP ID: **OR100062**

Coles & Betts Environmental Consulting	Project: **281**	
5741 NE Flanders Street	Project Number: **281**	**Report ID:**
Portland, OR 97213	Project Manager: **Jill Betts**	**A0L0287 - 02 10 21 0942**

A0L0287

CHAIN OF CUSTODY

COLES + BETTS ENVIRONMENTAL CONSULTING, LLC
5741 NE Flanders St., Portland, OR 97213
office: 503-477-6150
mobile: 503-819-2835

Laboratory Apex Labs
Lab Project No.
Chain of Custody No. 2

Project Manager: Jill Betts
Project No.: 281
Project Name: 8-Oct-04
Collected by: Michael Reynolds and Jill Betts

Liquid with Sediment Sample — Test Filtrate ____ Test Sediment ____ Test Both ____
Multi-Phase Sample — Test One (which) ____ Test Separately ____ Shake ____

Samples Received at 4C (Y or N) ____
Appropriate Containers Used (Y or N) ____
Provide Verbal Results (Y or N) ____ No
Provide Preliminary Fax Results ____ Yes

Comments
PAHs and PCBs will only be analyzed if Dx- and/or oil-range detections. Jill will contact Apex to determine which samples, if any, will be run for PCBs and/or PAHs.

Lab ID	Sample #	Date	Time	Sample Description	Matrix: Soil	Water	Other	Number of Containers	NWTPH-Dx	NWTPH-Gx	RCRA8 Metals 6010	VOCs by EPA 8260C	Chlorinated Pesticides by EPA Method 8081B	PAHs 8270 SIM	PCBs by EPA Method 8082			RUSH	Remarks
	B10 2-25	12/1/20	11:00		X			1	✓	✓	✓	✓							
	B13 1-2		11:20					4	✓	✓	✓	✓							
	B13 8.5-9		11:25					4	✓	✓	✓	✓							HOLD
	B14 0.5-1		1:00					4	✓	✓	✓	✓							
	B14 5.5-6		1:05					4	✓	✓	✓	✓							HOLD
	B5 0.5-1		1:25					4	✓	✓	✓	✓							
	B5 7.5-8.5		1:40					4											HOLD
	B5 9.5-10		1:45					4											HOLD
	B14 5.5-6		2:15					1	✓										
	B14 10.5-11		2:20					1											HOLD
	B11 1-1.5		2:25					1											HOLD

Relinquished by: Jill Betts	Company: CBEC	Date: 12/8/20	Time: 14:00	Received by: [illegible]
Relinquished by:	Company:	Date:	Time:	Received by:
Relinquished by:	Company:	Date:	Time:	Received by:

Company: Apex Labs

Apex Laboratories, LLC

6700 S.W. Sandburg Street
Tigard, OR 97223
503-718-2323
ORELAP ID: **OR100062**

Coles & Betts Environmental Consulting	Project: **281**	
5741 NE Flanders Street	Project Number: **281**	**Report ID:**
Portland, OR 97213	Project Manager: **Jill Betts**	**A0L0287 - 02 10 21 0942**

A0L0287

CHAIN OF CUSTODY

COLES + BETTS ENVIRONMENTAL CONSULTING, LLC
5741 NE Flanders St., Portland, OR 97213
office: 503-477-6150
mobile: 503-819-2835

Laboratory Apex Labs
Lab Project No.
Chain of Custody No. 3

Project Manager: Jill Betts
Project No.: 281
Project Name: 8-Oct-04
Collected by: Michael Reynolds and Jill Betts

Liquid with Sediment Sample: Test Filtrate ____ Test Sediment ____ Test Both ____
Multi-Phase Sample: Test One (which) ____ Test Separately ____ Shake ____

Samples Received at 4C (Y or N) ____
Appropriate Containers Used (Y or N) ____
Provide Verbal Results (Y or N) ____ No
Provide Preliminary Fax Results ____ Yes

Comments
PAHs and PCBs will only be analyzed if Dx- and/or oil-range detections. Jill will contact Apex to determine which samples, if any, will be run for PCBs and/or PAHs.

Lab ID	Sample #	Date	Time	Sample Description	Matrix: Soil	Matrix: Water	Matrix: Other	Number of Containers	NWTPH-Dx	NWTPH-Gx	RCRA8 Metals 6010	VOCs by EPA 8260C	Chlorinated Pesticides by EPA Method 8081B	PAHs 8270 SIM	PCBs by EPA Method 8082				RUSH	Remarks
	B12 1-1.5	12/7/20	2:35		X			1												HOLD
	BB 1-1.5	12/7/20	2:45		X			1			✓									
	B2 0.5-1	12/7/20	3:00		X			1			✓									
	B25 0.5-1	12/8/20	9:10		X			1												HOLD
	B7 0.5-1		9:25		X			1												HOLD
	B10 0.5-1.5		9:30		X			4												
	B10 5.5-6.5		9:40		X			4												
	B11 0.5-1.5		9:50		X			4			✓	✓								
	B17 5.5-6		9:55		X			4			✓									HOLD
	B17 15-16.5		10:10		X			4												HOLD
	B19 6.5-7	✓	10:55		X			4												HOLD

Relinquished by	Company	Date	Time	Received by	Company
[signature]	CBE	12-8-20	1405	[signature]	Apex Labs

Apex Laboratories, LLC

6700 S.W. Sandburg Street
Tigard, OR 97223
503-718-2323
ORELAP ID: **OR100062**

Coles & Betts Environmental Consulting	Project: **281**	
5741 NE Flanders Street	Project Number: **281**	**Report ID:**
Portland, OR 97213	Project Manager: **Jill Betts**	**A0L0287 - 02 10 21 0942**

A0L0287

CHAIN OF CUSTODY

COLES + BETTS ENVIRONMENTAL CONSULTING, LLC
5741 NE Flanders St., Portland, OR 97213
office: 503-477-6150
mobile: 503-819-2835

Laboratory Apex Labs
Lab Project No.
Chain of Custody No. 4

Project Manager: Jill Betts
Project No.: 281
Project Name: 8-Oct-04
Collected by: Michael Reynolds and Jill Betts

Liquid with Sediment Sample: Test Filtrate ____ Test Sediment ____ Test Both ____
Multi-Phase Sample: Test One (which) ____ Test Separately ____ Shake ____

Samples Received at 4C (Y or N) ____
Appropriate Containers Used (Y or N) ____
Provide Verbal Results (Y or N): No
Provide Preliminary Fax Results: Yes

Comments
PAHs and PCBs will only be analyzed if Dx- and/or oil-range detections. Jill will contact Apex to determine which samples, if any, will be run for PCBs and/or PAHs.

Lab ID	Sample #	Date	Time	Sample Description	Matrix: Soil	Water	Other	Number of Containers	NWTPH-Dx	NWTPH-Gx	RCRA8 Metals 6010	VOCs by EPA 8260C	Chlorinated Pesticides by EPA Method 8081B	PAHs 8270 SIM	PCBs by EPA Method 8082	RUSH	Remarks
	BH 12-13	12-8-20	11:00		X			4									HOLD
	B20 6.7-7.5		11:20					1	✓								
	B20 12-12.5		11:35					1									HOLD
	B21 12		11:45					1									HOLD
	B22 2.25		12:00					1									HOLD
	B23 2.25		12:10					1									HOLD
	B24 15-16		12:25					2									HOLD

Relinquished by	Date	Time	Received by	Company
Jill Betts	12-8-20	14:00	Melissa Kupa	Apexlabs
Relinquished by	Date	Time	Received by	Company
Relinquished by	Date	Time	Received by	Company

Apex Laboratories, LLC

6700 S.W. Sandburg Street
Tigard, OR 97223
503-718-2323
ORELAP ID: **OR100062**

Coles & Betts Environmental Consulting	Project: **281**	
5741 NE Flanders Street	Project Number: **281**	**Report ID:**
Portland, OR 97213	Project Manager: **Jill Betts**	**A0L0287 - 02 10 21 0942**

APEX LABS COOLER RECEIPT FORM

Client: Coles & Betts Environmental Consulting, LLC Element WO#: A0 L0287

Project/Project #: #281

Delivery Info:

Date/time received: 12/8/20 @ 1406 By: AKK

Delivered by: Apex____Client X ESS____FedEx____UPS____Swift____Senvoy ___SDS___Other_____

Cooler Inspection Date/time inspected: 12/8/20 @ 1410 By: AKK

Chain of Custody included? Yes X No ___ Custody seals? Yes_____ No X

Signed/dated by client? Yes X No ___

Signed/dated by Apex? Yes X No ___

	Cooler #1	Cooler #2	Cooler #3	Cooler #4	Cooler #5	Cooler #6	Cooler #7
Temperature (°C)	6.0	3.2	5.7				
Received on ice? (Y/N)	Y	Y	Y				
Temp. blanks? (Y/N)	Y	Y	Y				
Ice type: (Gel/Real/Other)	Gel	Gel	Gel				
Condition:	Good	Good	Good				

Cooler out of temp? (Y/N) Possible reason why:

If some coolers are in temp and some out, were green dots applied to out of temperature samples? Yes/No/NA

Out of temperature samples form initiated? Yes/No/NA

Samples Inspection: Date/time inspected: 12/8/20 @ 1833 By: AKK

All samples intact? Yes X No ___ Comments:

Bottle labels/COCs agree? Yes ___ No X Comments: B18 0.5-1.5 ID on 1/2 jars + 2/2 VOAs reads B18, matched by DIT. B18 5.5-6.5 ID on jar reads 5.5-6.5,

COC/container discrepancies form initiated? Yes ___ No X

Containers/volumes received appropriate for analysis? Yes X No ___ Comments:

Do VOA vials have visible headspace? Yes ___ No ___ NA X

Comments

Water samples: pH checked: Yes___No___NA X pH appropriate? Yes___No___NA X

Comments:

Additional information: matched by DIT. B19 6.5-7 ID on Cnts. read B19 6.5-7.5.

Labeled by: AKK Witness: Cooler Inspected by: AKK See Project Contact Form: Y

APPENDIX D

Subject Property Photographs

Photograph 1
Date: 07/21/2023

View of the southeast corner of the Subject Property facing west/northwest. N Williams Ave is in the foreground.

Photograph 2
Date: 07/21/2023

View of the eastern portion of the Subject Property facing northwest. N Williams Ave is in the foreground. N Knott St is in the background of the photo.

Photograph 3
Date: 07/21/2023

View of the northeastern portion of the Subject Property along N Knott St facing west. N Williams Ave is in the foreground.

COLES+BETTS environmental consulting

Site Photographs: Photographs taken during the Phase I ESA Site Survey.

Photograph 4
Date: 07/21/2023

View of the eastern portion of the Subject Property and interior facing southwest. The Urban League of Portland building is in the background beyond N Russell St. N Williams Ave is in the foreground.

Photograph 5
Date: 07/21/2023

View of the interior of the Subject Property from the northeast corner facing southwest. The eastern-most, northern driveway is on the right side of the photograph.

Photograph 6
Date: 07/21/2023

View of the eastern-most northern driveway facing south. The buildings adjacent south of the Subject Property beyond N Russell St are in the background. N Williams Ave is on the left side of the photograph.

COLES+BETTS environmental consulting

Site Photographs: Photographs taken during the Phase I ESA Site Survey.

Photograph 7
Date: 07/21/2023

View of the western-most northern driveway facing south. The buildings adjacent south and beyond the intersection of N Vancouver Ave and NE Russell St are in the background. N Vancouver Ave is on the right side of the photograph.

Photograph 8
Date: 07/21/2023

View of the northwestern corner of the Subject Property along N Knott St facing east. The eastern-most northern driveway is shown, and N Vancouver Ave is in the foreground of the photograph.

Photograph 9
Date: 07/21/2023

View of the western portion of the Subject Property facing south/southeast. N Vancouver Ave is in the foreground, and the traffic light in the photograph is the intersection of N Russell St and N Vancouver Ave.

COLES+BETTS environmental consulting

Site Photographs: Photographs taken during the Phase I ESA Site Survey.

Photograph 10
Date: 07/21/2023

View of the western and central interior portions of the Subject Property facing east. N Vancouver Ave is in the foreground.

Photograph 11
Date: 07/21/2023

View of the southwestern portion of the Subject Property facing east. N Russell St is in the background, right side of the photograph and N Vancouver Ave is in the foreground.

Photograph 12
Date: 07/21/2023

View of the southwestern corner of the Subject Property facing north/northwest. N Vancouver Ave is on the left side of the photograph and N Russell St is in the foreground.

COLES+BETTS environmental consulting

Site Photographs: Photographs taken during the Phase I ESA Site Survey.

Photograph 13
Date: 07/21/2023

View of the southern portion of the Subject Property along N Russell St. Photo taken facing northwest.

Photograph 14
Date: 07/21/2023

View of the interior of the Subject Property near the southeast corner facing northwest. N Vancouver Ave and the Legacy property beyond are in the background of the photograph.

Photograph 15
Date: 07/21/2023

View of the interior of the Subject Property facing north/northeast. N Knott and the Legacy parking lot beyond are in the background, and the buildings across N Vancouver to the northeast of the Subject Property are on the center-right side of the photograph.

Photograph 16
Date: 07/21/2023

View of the interior, southern portion of the Subject Property along N Russell St facing east. The assisted living center beyond N Williams Ave is in the background.

COLES+BETTS environmental consulting

Site Photographs: Photographs taken during the Phase I ESA Site Survey.

APPENDIX E

Oregon Water Resources Department Logs or Boring Logs

STATE OF OREGON

WATER WELL REPORT

(as required by ORS 537.765)

RECEIVED NOV 12 1985 WATER RESOURCES DEPT SALEM, OREGON

PLEASE TYPE or PRINT IN INK

MULT 1008

1N/1E-27

(for official use only)

(1) OWNER:

Name Northwest Natural Gas # 86

Address 220 NW. Second Ave.

City Portland State Oregon

(2) TYPE OF WORK (check): Cathodic Protection Ground bed

New Well XX Deepening ☐ Reconditioning ☐ Abandon ☐

If abandonment, describe material and procedure in Item 12.

(3) TYPE OF WELL:

Rotary Air ☐ Driven ☐

Rotary Mud XX Dug ☐

Cable ☐ Bored ☐

(4) PROPOSED USE (check):

Domestic ☐ Industrial ☐ Municipal ☐

Irrigation ☐ Thermal: Withdrawal ☐ Reinjection ☐

Other: Piezometric ☐ Grounding ☐ XX Test ☐

(5) CASING INSTALLED:

Steel XX Plastic ☐

Threaded ☐ Welded ☐

10" Diam. from 0 ft. to 20 ft. Gauge .250

" Diam. from ft. to ft. Gauge

LINER INSTALLED:

Steel ☐ Plastic ☐

Threaded ☐ Welded ☐

" Diam. from ft. to ft. Gauge

(6) PERFORATIONS:

Perforated? ☐ Yes ☐ No

Size of perforations in. by in.

perforations from ft. to ft.

perforations from ft. to ft.

perforations from ft. to ft.

NOT A WATER WELL

(7) SCREENS:

Well screen installed? ☐ Yes ☐ No

Manufacturer's Name

Type Model No.

Diam. Slot Size Set from ft. to ft.

Diam. Slot Size Set from ft. to ft.

(8) WELL TESTS:

Drawdown is amount water level is lowered below static level

Was a pump test made? ☐ Yes ☐ No If yes, by whom?

Yield: gal./min. with ft. drawdown after hrs.

" " " "

Air test gal./min. with drill stem at ft. hrs.

Bailer test gal./min. with ft. drawdown after hrs.

Artesian flow g.p.m.

Temperature of water Depth artesian flow encountered ft.

NOT A WATER WELL

(9) CONSTRUCTION:

Special standards: Yes ☐ No ☐

Well seal—Material used Cement

Well sealed from land surface to 20 ft.

Diameter of well bore to bottom of seal 14 in.

Diameter of well bore below seal 8 3/4 in.

Amount of sealing material 8 sacks XX pounds ☐

How was cement grout placed? Pumped

Was pump installed? Type HP Depth ft.

Was a drive shoe used? ☐ Yes ☐ No Plugs Size: location ft.

Did any strata contain unusable water? ☐ Yes ☐ No

Type of Water? Depth of strata

Method of sealing strata off

Was well gravel packed? ☐ Yes ☐ No Size of gravel:

Gravel placed from ft. to ft.

NOT A WATER WELL

(10) LOCATION OF WELL by legal description:

County Multnomah ¼ ¼ of Section 27 of

Township 1 N (Township is North or South), Range 1E (Range is East or West), WM.

Tax Lot Lot Block Subdivision

MAILING ADDRESS OF WELL (or nearest address)

N. Vancouver Ave. & N. Knott St.

(11) WATER LEVEL of COMPLETED WELL:

Depth at which water was first found ft.

Static level ft. below land surface. Date

Artesian pressure lbs. per square inch. Date

(12) WELL LOG:

Diameter of well below casing 8 3/4

Depth drilled 400 ft. Depth of completed well Ø ft.

Formation: Describe color, texture, grain size and structure of materials; and show thickness and nature of each stratum and aquifer penetrated, with at least one entry for each change of formation. Report each change in position of Static Water Level and indicate principal water-bearing strata.

MATERIAL	From	To	SWL
Asphalt & fill	0	2	
Brown clay	2	25	
Sandy clay	25	33	
Coarse sandstone	33	53	
Coarse sand & gravel loose little mud loss	53	75	
Fine sandstone little clay mixed	75	155	
Coarse sand	155	173	
Gravel sand boulders	173	200	
Sand	200	205	
Cemented gravel & boulders	205	260	
Grey broken basalt	260	400	

NOT A WATER WELL

Date work started 9-24-85 /completed 9-27-85

Date well drilling machine moved off of well 9 - 27-85 19

(unbonded) Water Well Constructor Certification (if applicable):

This well was constructed under my direct supervision. Materials used and information reported above are true to my best knowledge and belief.

[Signed] Date , 19

(bonded) Water Well Constructor Certification:

Bond 63-0130-11384-82-1 (number) Issued by: USF&G (Surety Company Name)

On behalf of Hansen Drilling Co. Inc. Jim J. Hansen (type or print name of Water Well Constructor)

This well was drilled under my jurisdiction and this report is true to the best of my knowledge and belief.

(Signed) Jim J. Hansen (Water Well Constructor)

(Dated) September 30, 1985

NOTICE TO WATER WELL CONSTRUCTOR

The original and first copy of this report are to be filed with the WATER RESOURCES DEPARTMENT, SALEM, OREGON 97310 within 30 days from the date of well completion.

SP*46866-690

STATE ENGINEER
Salem, Oregon

MULT 1009

Well Record

STATE WELL NO. 1N/1-27C(1)
COUNTY Multnomah
APPLICATION NO. GR-301

OWNER: Alvin K. Kaser
MAILING ADDRESS: Route 2, Box 119
CITY AND STATE: Troutdale, Oregon

LOCATION OF WELL: Owner's No. 1

NE ¼ NW ¼ Sec. 27 T. 1 ~~S.~~ N., R. 1 ~~W.~~ E., W.M.

Bearing and distance from section or subdivision corner 600' W. and 600' N. of SE cor. of NE¼ NW¼ of Sec. 27.

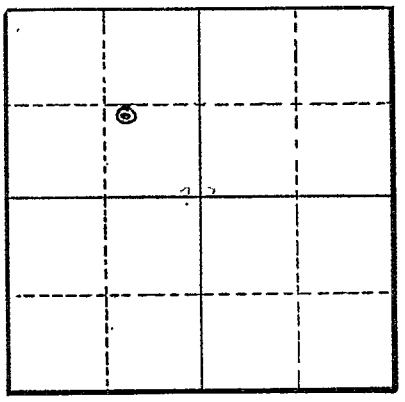

Section 27

Altitude at well 40 feet Interpolated

TYPE OF WELL: Drilled Date Constructed 10-7-52

Depth drilled 238' Depth cased 238'

CASING RECORD:

8 inch casing set from 0 to 141 feet

5 inch I.D. liner set from 141 to 238 feet

FINISH:

Perforated from 141 to 238 feet

AQUIFERS:

Gravels from 206 to 238 feet

WATER LEVEL:

31 feet below land surface

PUMPING EQUIPMENT: Type Pacific 4" (9 bowls) H.P. 15
Capacity 250 G.P.M.

WELL TESTS:
Drawdown 35 ft. after 21 hours pumping 250 G.P.M.
Drawdown 40 ft. after 52 hours pumping 150 G.P.M.
300
400

USE OF WATER Irrigation 54 acres Temp. °F., 19
SOURCE OF INFORMATION Registration Statement GR-301
DRILLER or DIGGER
ADDITIONAL DATA:
Log x Water Level Measurements Chemical Analysis Aquifer Test

REMARKS:

State Printing 89316

STATE ENGINEER
Salem, Oregon

State Well No. 1N/1-27
County Multnomah
Application No. GR-301

Well Log

Owner: Alvin K. Kaser Owner's No. 1

Driller: unknown Date Drilled 10-7-52

CHARACTER OF MATERIAL	(Feet below land surface) From	To	Thickness (feet)
Clay, sandy	0	9	9
Sand and gravel, hard cemented	9	30	21
Sand and gravel, pea, cemented (water at 35')	30	55	25
Gravel, soft, dirty, cemented	55	68	13
Gravel, cemented, hard streaks	68	120	52
Gravel, softer, less cemented (water bearing 20 gpm 130', 45 gpm 138')	120	138	18
Gravel, hard, cemented	138	208	70
Gravel and sand, cemented, coarse water bearing	208	235	27
Gravel, loose (water bearing)	235	237	2

MULT 113669

STATE OF OREGON
GEOTECHNICAL HOLE REPORT
(as required by OAR 690-240-0035)

8/15/2013

(1) OWNER/PROJECT

Hole Number B-1

PROJECT NAME/NBR: 1866

First Name _____ Last Name _____
Company CITY OF PORTLAND - PORTLAND COMMUNITY REINVESTMEN
Address 6329 NE MLK BLVD
City PORTLAND State OR Zip 97211

(2) TYPE OF WORK

[X] New [ ] Deepening [X] Abandonment
[ ] Alteration (repair/recondition)

(3) CONSTRUCTION

[ ] Rotary Air [ ] Hand Auger [ ] Hollow stem auger
[ ] Rotary Mud [ ] Cable [X] Push Probe
[ ] Other _____

(4) TYPE OF HOLE:

(•) Uncased Temporary ( ) Cased Permanent
( ) Uncased Permanent ( ) Slope Stablity
( ) Other
Other: _____

(5) USE OF HOLE

SOIL SAMPLES

(6) BORE HOLE CONSTRUCTION

Special Standard [ ] (Attach copy)
Depth of Completed Hole 20.00 ft.

BORE HOLE Dia	From	To	SEAL Material	From	To	Amt	sacks/ lbs
2.25	0	20	Bentonite Chips	0	20	0.5	S

Backfill placed from 0 ft. to 20 ft. Material BENTONITE CHIPS
Filter pack from _____ ft. to _____ ft. Material _____ Size _____

(7) CASING/SCREEN

Casing	Screen	Dia	+	From	To	Gauge	Stl	Plstc	Wld	Thrd
( )	( )		[ ]				( )	( )	[ ]	[ ]
( )	( )		[ ]				( )	( )	[ ]	[ ]
( )	( )		[ ]				( )	( )	[ ]	[ ]
( )	( )		[ ]				( )	( )	[ ]	[ ]
( )	( )		[ ]				( )	( )	[ ]	[ ]

(8) WELL TESTS

( ) Pump ( ) Bailer ( ) Air ( ) Flowing Artesian

Yield gal/min	Drawdown	Drill stem/Pump depth	Duration(hr)

Temperature _____ °F Lab analysis [ ] Yes By _____

Supervising Geologist/Engineer _____

Water quality concerns? [ ] Yes (describe below) TDS amount _____

From	To	Description	Amount	Units

(9) LOCATION OF HOLE (legal description)

County MULTNOMAH Twp 1.00 N N/S Range 1.00 E E/W WM
Sec 27 NW 1/4 of the SE 1/4 Tax Lot 100
Tax Map Number _____ Lot _____
Lat ___° ___' ___" or _____ DMS or DD
Long ___° ___' ___" or _____ DMS or DD

(•) Street address of hole ( ) Nearest address

10 N. RUSSELL ST., PORTLAND, OR

(10) STATIC WATER LEVEL

	Date	SWL(psi)	+	SWL(ft)
Existing Well / Predeepening			[ ]	
Completed Well			[ ]	

Flowing Artesian? [ ]
Depth water was first found _____

WATER BEARING ZONES

SWL Date	From	To	Est Flow	SWL(psi)	+	SWL(ft)
					[ ]	
					[ ]	
					[ ]	
					[ ]	
					[ ]	

(11) SUBSURFACE LOG

Ground Elevation _____

Material	From	To
CONCRETE	0	1
BROWN SILT	1	8
TAN FINE SILT, SOME SAND	8	20

Date Started 6/20/2013 Completed 6/20/2013

(12) ABANDONMENT LOG:

Material	From	To	Amt	sacks/ lbs
Bentonite Chips	0	20	0.5	S

Date Started 6/20/2013 Completed 6/20/2013

Professional Certification (to be signed by an Oregon licensed water or monitoring well constructor, Oregon registered geologist or professional engineer).

I accept responsibility for the construction, deepening, alteration, or abandonment work performed during the construction dates reported above. All work performed during this time is in compliance with Oregon geotechnical hole construction standards. This report is true to the best of my knowledge and belief.

License/Registration Number 1772 Date 8/15/2013
First Name WILLIAM 'BRAD' Last Name WRIGHT
Affiliation PACIFIC SOIL & WATER INC.

ORIGINAL - WATER RESOURCES DEPARTMENT
THIS REPORT MUST BE SUBMITTED TO THE WATER RESOURCES DEPARTMENT WITHIN 30 DAYS OF COMPLETION OF WORK

Form Version:

GEOTECHNICAL HOLE REPORT - Map with location identified must be attached and shall include an approximate scale and north arrow

MULT 113669

8/15/2013

Map of Hole

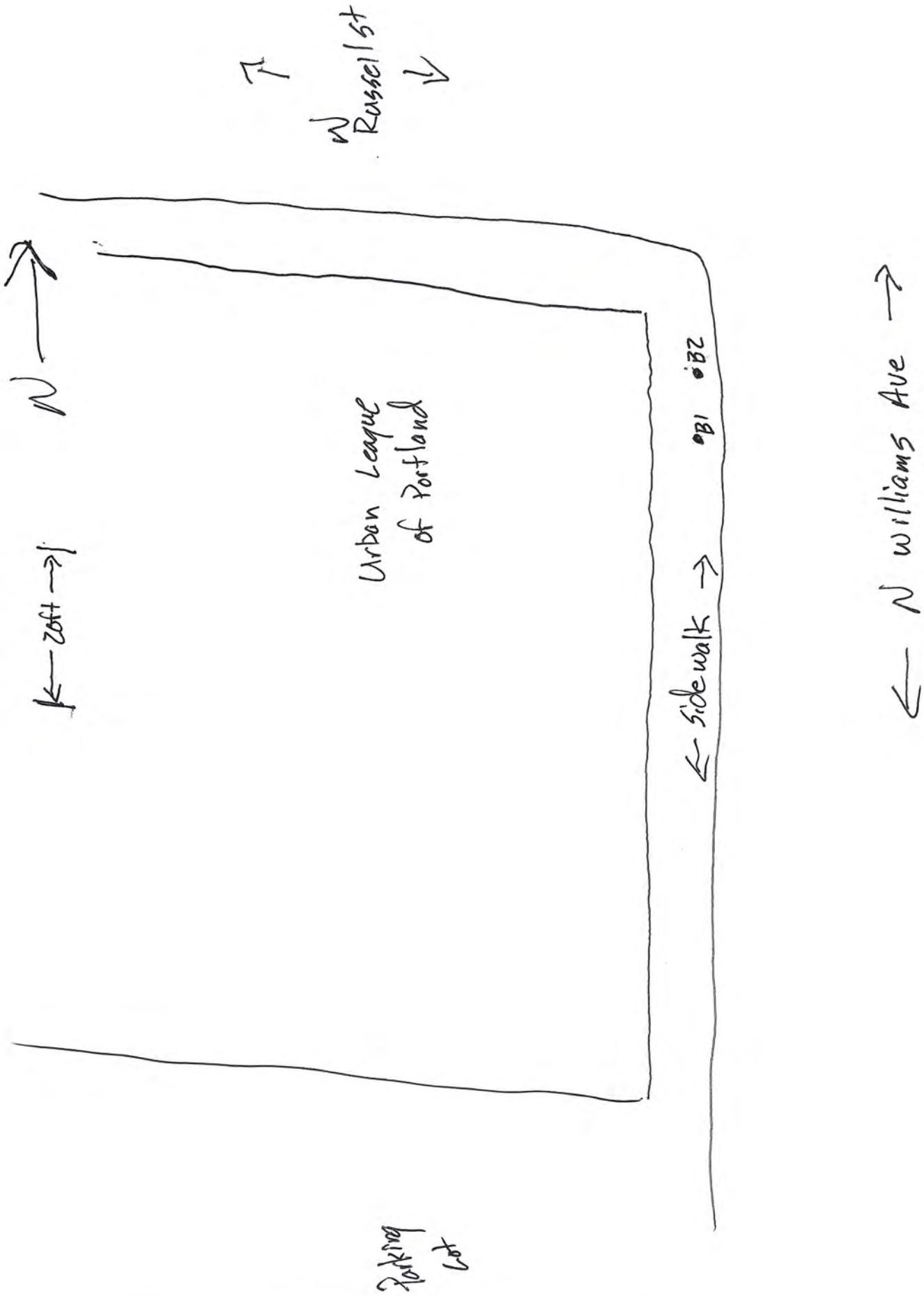

MULT 113670

STATE OF OREGON
GEOTECHNICAL HOLE REPORT
(as required by OAR 690-240-0035)

8/15/2013

(1) OWNER/PROJECT

Hole Number B-2

PROJECT NAME/NBR: 1866

First Name _____ Last Name _____
Company CITY OF PORTLAND - PORTLAND COMMUNITY REINVESTMEN
Address 6329 NE MLK BLVD
City PORTLAND State OR Zip 97211

(2) TYPE OF WORK

[X] New [ ] Deepening [X] Abandonment
[ ] Alteration (repair/recondition)

(3) CONSTRUCTION

[ ] Rotary Air [ ] Hand Auger [ ] Hollow stem auger
[ ] Rotary Mud [ ] Cable [X] Push Probe
[ ] Other _____

(4) TYPE OF HOLE:

(•) Uncased Temporary ( ) Cased Permanent
( ) Uncased Permanent ( ) Slope Stablity
( ) Other
Other: _____

(5) USE OF HOLE

SOIL SAMPLES

(6) BORE HOLE CONSTRUCTION

Special Standard [ ] (Attach copy)
Depth of Completed Hole 20.00 ft.

BORE HOLE Dia	From	To	SEAL Material	From	To	Amt	sacks/ lbs
2.25	0	20	Bentonite Chips	0	20	0.5	S

Backfill placed from 0 ft. to 20 ft. Material BENTONITE CHIPS
Filter pack from _____ ft. to _____ ft. Material _____ Size _____

(7) CASING/SCREEN

Casing	Screen	Dia	+	From	To	Gauge	Stl	Plstc	Wld	Thrd
( )	( )		[ ]				( )	( )	[ ]	[ ]
( )	( )		[ ]				( )	( )	[ ]	[ ]
( )	( )		[ ]				( )	( )	[ ]	[ ]
( )	( )		[ ]				( )	( )	[ ]	[ ]
( )	( )		[ ]				( )	( )	[ ]	[ ]

(8) WELL TESTS

( ) Pump ( ) Bailer ( ) Air ( ) Flowing Artesian

Yield gal/min	Drawdown	Drill stem/Pump depth	Duration(hr)

Temperature _____ °F Lab analysis [ ] Yes By _____

Supervising Geologist/Engineer _____

Water quality concerns? [ ] Yes (describe below) TDS amount _____

From	To	Description	Amount	Units

(9) LOCATION OF HOLE (legal description)

County MULTNOMAH Twp 1.00 N N/S Range 1.00 E E/W WM
Sec 27 NW 1/4 of the SE 1/4 Tax Lot 100
Tax Map Number _____ Lot _____
Lat ___° ___' ___" or _____ DMS or DD
Long ___° ___' ___" or _____ DMS or DD

(•) Street address of hole ( ) Nearest address

10 N. RUSSELL ST., PORTLAND, OR

(10) STATIC WATER LEVEL

	Date	SWL(psi)	+	SWL(ft)
Existing Well / Predeepening			[ ]	
Completed Well			[ ]	

Flowing Artesian? [ ]
Depth water was first found _____

WATER BEARING ZONES

SWL Date	From	To	Est Flow	SWL(psi)	+	SWL(ft)
					[ ]	
					[ ]	
					[ ]	
					[ ]	
					[ ]	

(11) SUBSURFACE LOG

Ground Elevation _____

Material	From	To
TOP SOIL, TREE ROOTS	0	2
BROWN SILT	2	8
TAN FINE SILT S MED./FINE SAND	8	20

Date Started 6/20/2013 Completed 6/20/2013

(12) ABANDONMENT LOG:

Material	From	To	Amt	sacks/ lbs
Bentonite Chips	0	20	0.5	S

Date Started 6/20/2013 Completed 6/20/2013

Professional Certification

(to be signed by an Oregon licensed water or monitoring well constructor, Oregon registered geologist or professional engineer).

I accept responsibility for the construction, deepening, alteration, or abandonment work performed during the construction dates reported above. All work performed during this time is in compliance with Oregon geotechnical hole construction standards. This report is true to the best of my knowledge and belief.

License/Registration Number 1772 Date 8/15/2013
First Name WILLIAM 'BRAD' Last Name WRIGHT
Affiliation PACIFIC SOIL & WATER INC.

ORIGINAL - WATER RESOURCES DEPARTMENT
THIS REPORT MUST BE SUBMITTED TO THE WATER RESOURCES DEPARTMENT WITHIN 30 DAYS OF COMPLETION OF WORK

Form Version:

GEOTECHNICAL HOLE REPORT - Map with location identified must be attached and shall include an approximate scale and north arrow

MULT 113670

8/15/2013

Map of Hole

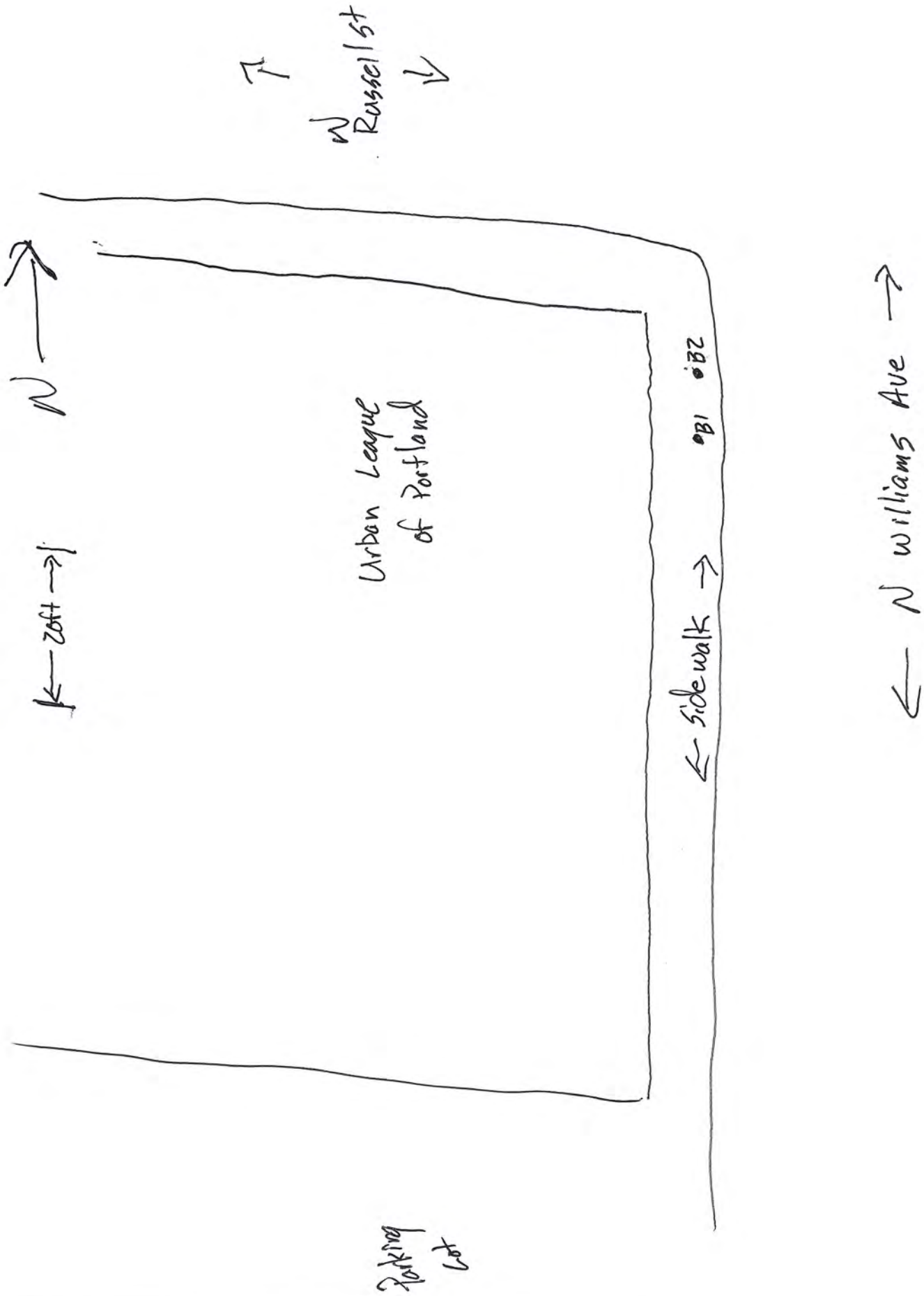

MULT 118021

STATE OF OREGON
GEOTECHNICAL HOLE REPORT
(as required by OAR 690-240-0035)

1/5/2015

(1) OWNER/PROJECT

Hole Number B-1

PROJECT NAME/NBR: VANCOUVER

First Name _____ Last Name _____
Company PRIVATE EQUITY GROUP
Address 10117 SE SUNNYSIDE RD
City CLACKAMAS State OR Zip 97015

(2) TYPE OF WORK

[X] New [ ] Deepening [X] Abandonment
[ ] Alteration (repair/recondition)

(3) CONSTRUCTION

[ ] Rotary Air [ ] Hand Auger [ ] Hollow stem auger
[ ] Rotary Mud [ ] Cable [ ] Push Probe
[X] Other AUGER

(4) TYPE OF HOLE:

(•) Uncased Temporary ( ) Cased Permanent
( ) Uncased Permanent ( ) Slope Stablity
( ) Other
Other: _____

(5) USE OF HOLE

GEOTECH

(6) BORE HOLE CONSTRUCTION

Special Standard [ ] (Attach copy)
Depth of Completed Hole 35.00 ft.

BORE HOLE Dia	From	To	SEAL Material	From	To	Amt	sacks/ lbs
4	0	35	Bentonite Chips	0	35	5	S

Backfill placed from 0 ft. to 35 ft. Material BENT CHIPS
Filter pack from _____ ft. to _____ ft. Material _____ Size _____

(7) CASING/SCREEN

Casing	Screen	Dia	+	From	To	Gauge	Stl	Plstc	Wld	Thrd
( )	( )		[ ]				( )	( )	[ ]	[ ]
( )	( )		[ ]				( )	( )	[ ]	[ ]
( )	( )		[ ]				( )	( )	[ ]	[ ]
( )	( )		[ ]				( )	( )	[ ]	[ ]
( )	( )		[ ]				( )	( )	[ ]	[ ]

(8) WELL TESTS

( ) Pump ( ) Bailer ( ) Air ( ) Flowing Artesian

Yield gal/min	Drawdown	Drill stem/Pump depth	Duration(hr)

Temperature _____ °F Lab analysis [ ] Yes By _____

Supervising Geologist/Engineer _____

Water quality concerns? [ ] Yes (describe below) TDS amount _____

From	To	Description	Amount	Units

(9) LOCATION OF HOLE (legal description)

County MULTNOMAH Twp 1.00 N N/S Range 1.00 E E/W WM
Sec 27 NW 1/4 of the SE 1/4 Tax Lot 1600
Tax Map Number _____ Lot _____
Lat ___° ___' ___" or _____ DMS or DD
Long ___° ___' ___" or _____ DMS or DD

( ) Street address of hole (•) Nearest address

2405 N VANCOUVER AVE

(10) STATIC WATER LEVEL

	Date	SWL(psi)	+	SWL(ft)
Existing Well / Predeepening			[ ]	
Completed Well			[ ]	

Flowing Artesian? [ ]
Depth water was first found _____

WATER BEARING ZONES

SWL Date	From	To	Est Flow	SWL(psi)	+	SWL(ft)
					[ ]	
					[ ]	
					[ ]	
					[ ]	
					[ ]	

(11) SUBSURFACE LOG

Ground Elevation _____

Material	From	To
SILT	0	5
SANDY SILT	5	35

Date Started 11/22/2014 Completed 11/22/2014

(12) ABANDONMENT LOG:

Material	From	To	Amt	sacks/ lbs
Bentonite Chips	0	35	5	S

Date Started 11/22/2014 Completed 11/22/2014

Professional Certification (to be signed by an Oregon licensed water or monitoring well constructor, Oregon registered geologist or professional engineer).

I accept responsibility for the construction, deepening, alteration, or abandonment work performed during the construction dates reported above. All work performed during this time is in compliance with Oregon geotechnical hole construction standards. This report is true to the best of my knowledge and belief.

License/Registration Number 10642 Date 1/5/2015
First Name DAN Last Name FISCHER
Affiliation DANFISCHER

ORIGINAL - WATER RESOURCES DEPARTMENT
THIS REPORT MUST BE SUBMITTED TO THE WATER RESOURCES DEPARTMENT WITHIN 30 DAYS OF COMPLETION OF WORK

Form Version:

GEOTECHNICAL HOLE REPORT - Map with location identified must be attached and shall include an approximate scale and north arrow

MULT 118021

1/5/2015

Map of Hole

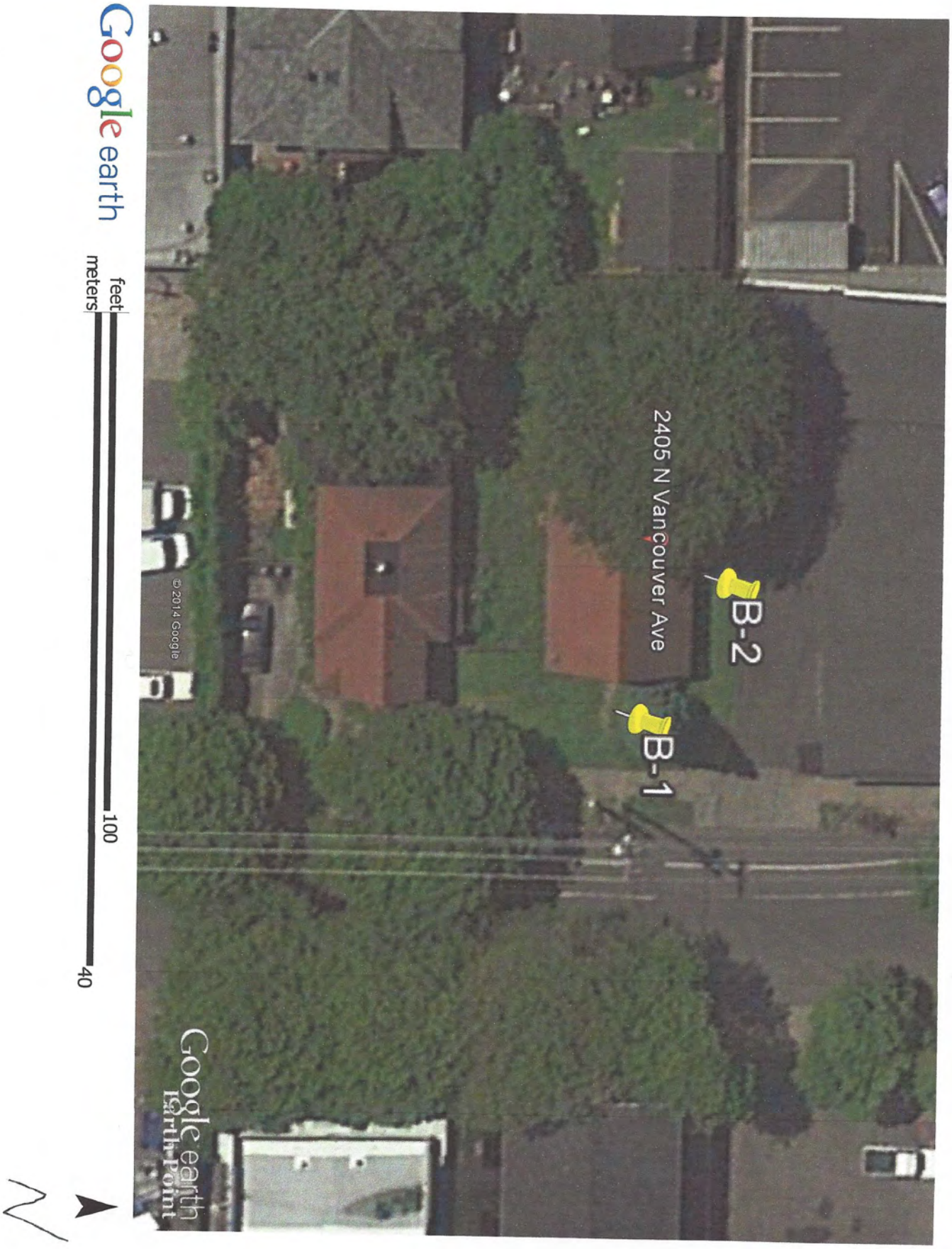

MULT 118022

STATE OF OREGON
GEOTECHNICAL HOLE REPORT
(as required by OAR 690-240-0035)

1/5/2015

(1) OWNER/PROJECT

Hole Number B-2

PROJECT NAME/NBR: VANCOUVER

First Name _____ Last Name _____
Company PRIVATE EQUITY GROUP
Address 10117 SE SUNNYSIDE RD
City CLACKAMAS State OR Zip 97015

(2) TYPE OF WORK

[X] New [ ] Deepening [X] Abandonment
[ ] Alteration (repair/recondition)

(3) CONSTRUCTION

[ ] Rotary Air [ ] Hand Auger [ ] Hollow stem auger
[ ] Rotary Mud [ ] Cable [ ] Push Probe
[X] Other AUGER

(4) TYPE OF HOLE:

(•) Uncased Temporary ( ) Cased Permanent
( ) Uncased Permanent ( ) Slope Stablity
( ) Other
Other: _____

(5) USE OF HOLE

GEOTECH

(6) BORE HOLE CONSTRUCTION

Special Standard [ ] (Attach copy)
Depth of Completed Hole 35.00 ft.

BORE HOLE Dia	From	To	SEAL Material	From	To	Amt	sacks/ lbs
4	0	35	Bentonite Chips	0	35	5	S

Backfill placed from 0 ft. to 35 ft. Material BENT CHIPS
Filter pack from _____ ft. to _____ ft. Material _____ Size _____

(7) CASING/SCREEN

Casing	Screen	Dia	+	From	To	Gauge	Stl	Plstc	Wld	Thrd
( )	( )		[ ]				( )	( )	[ ]	[ ]
( )	( )		[ ]				( )	( )	[ ]	[ ]
( )	( )		[ ]				( )	( )	[ ]	[ ]
( )	( )		[ ]				( )	( )	[ ]	[ ]
( )	( )		[ ]				( )	( )	[ ]	[ ]

(8) WELL TESTS

( ) Pump ( ) Bailer ( ) Air ( ) Flowing Artesian

Yield gal/min	Drawdown	Drill stem/Pump depth	Duration(hr)

Temperature _____ °F Lab analysis [ ] Yes By _____

Supervising Geologist/Engineer _____

Water quality concerns? [ ] Yes (describe below) TDS amount _____

From	To	Description	Amount	Units

(9) LOCATION OF HOLE (legal description)

County MULTNOMAH Twp 1.00 N N/S Range 1.00 E E/W WM
Sec 27 NW 1/4 of the SE 1/4 Tax Lot 1600
Tax Map Number _____ Lot _____
Lat ___° ___' ___" or _____ DMS or DD
Long ___° ___' ___" or _____ DMS or DD

( ) Street address of hole (•) Nearest address

2405 N VANCOUVER AVE

(10) STATIC WATER LEVEL

	Date	SWL(psi)	+	SWL(ft)
Existing Well / Predeepening			[ ]	
Completed Well			[ ]	

Flowing Artesian? [ ]
Depth water was first found _____

WATER BEARING ZONES

SWL Date	From	To	Est Flow	SWL(psi)	+	SWL(ft)
					[ ]	
					[ ]	
					[ ]	
					[ ]	
					[ ]	

(11) SUBSURFACE LOG

Ground Elevation _____

Material	From	To
SILT	0	5
SANDY SILT	5	35

Date Started 11/22/2014 Completed 11/22/2014

(12) ABANDONMENT LOG:

Material	From	To	Amt	sacks/ lbs
Bentonite Chips	0	35	5	S

Date Started 11/22/2014 Completed 11/22/2014

Professional Certification (to be signed by an Oregon licensed water or monitoring well constructor, Oregon registered geologist or professional engineer).

I accept responsibility for the construction, deepening, alteration, or abandonment work performed during the construction dates reported above. All work performed during this time is in compliance with Oregon geotechnical hole construction standards. This report is true to the best of my knowledge and belief.

License/Registration Number 10642 Date 1/5/2015
First Name DAN Last Name FISCHER
Affiliation DANFISCHER

ORIGINAL - WATER RESOURCES DEPARTMENT
THIS REPORT MUST BE SUBMITTED TO THE WATER RESOURCES DEPARTMENT WITHIN 30 DAYS OF COMPLETION OF WORK

Form Version:

GEOTECHNICAL HOLE REPORT - Map with location identified must be attached and shall include an approximate scale and north arrow

MULT 118022

1/5/2015

Map of Hole

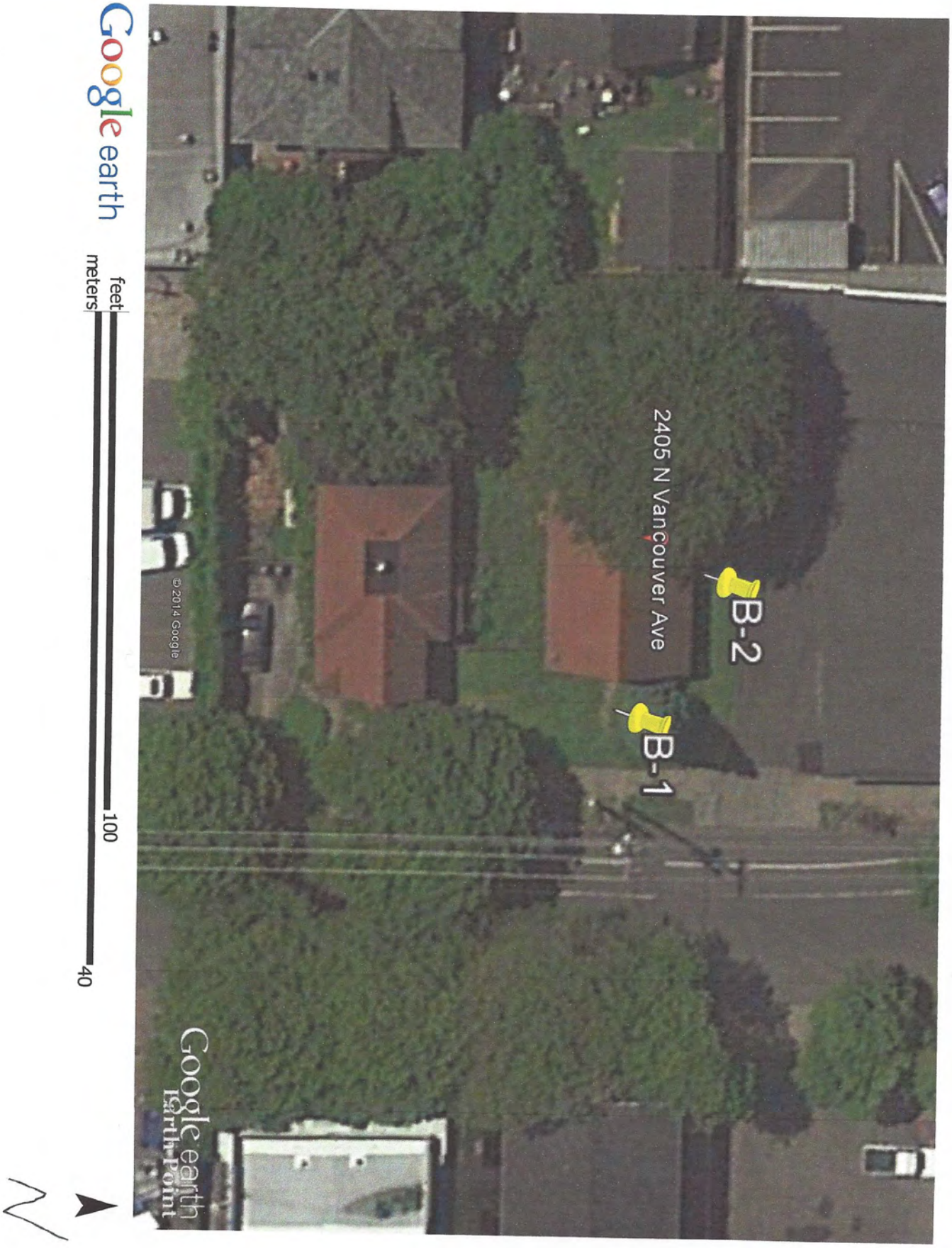

MULT 122188

STATE OF OREGON
GEOTECHNICAL HOLE REPORT
(as required by OAR 690-240-0035)

3/1/2016

(1) OWNER/PROJECT

Hole Number GTE-4

PROJECT NAME/NBR: 8-132/WHEELER BASIN

First Name _____ Last Name _____
Company CITY OF PORTLAND BES
Address 1120 SW 5TH AVE
City PORTLAND State OR Zip 97201

(2) TYPE OF WORK

[X] New [ ] Deepening [X] Abandonment
[ ] Alteration (repair/recondition)

(3) CONSTRUCTION

[ ] Rotary Air [ ] Hand Auger [ ] Hollow stem auger
[ ] Rotary Mud [ ] Cable [X] Push Probe
[ ] Other _____

(4) TYPE OF HOLE:

(•) Uncased Temporary ( ) Cased Permanent
( ) Uncased Permanent ( ) Slope Stablity
( ) Other
Other: _____

(5) USE OF HOLE

GEOTECHNICAL

(6) BORE HOLE CONSTRUCTION

Special Standard [ ] (Attach copy)
Depth of Completed Hole 23.00 ft.

BORE HOLE Dia	From	To	SEAL Material	From	To	Amt	sacks/ lbs
2.5	0	23	Bentonite Chips	0	23	1	S

Backfill placed from _____ ft. to _____ ft. Material _____
Filter pack from _____ ft. to _____ ft. Material _____ Size _____

(7) CASING/SCREEN

Casing	Screen	Dia	+	From	To	Gauge	Stl	Plstc	Wld	Thrd
( )	( )		[ ]				( )	( )	[ ]	[ ]
( )	( )		[ ]				( )	( )	[ ]	[ ]
( )	( )		[ ]				( )	( )	[ ]	[ ]
( )	( )		[ ]				( )	( )	[ ]	[ ]
( )	( )		[ ]				( )	( )	[ ]	[ ]

(8) WELL TESTS

( ) Pump ( ) Bailer ( ) Air ( ) Flowing Artesian

Yield gal/min	Drawdown	Drill stem/Pump depth	Duration(hr)

Temperature _____ °F Lab analysis [ ] Yes By _____

Supervising Geologist/Engineer _____

Water quality concerns? [ ] Yes (describe below) TDS amount _____

From	To	Description	Amount	Units

(9) LOCATION OF HOLE (legal description)

County MULTNOMAH Twp 1.00 N N/S Range 1.00 E E/W WM
Sec 27 NW 1/4 of the SE 1/4 Tax Lot ROW
Tax Map Number _____ Lot _____
Lat ___° ___' ___" or 45.54063889 DMS or DD
Long ___° ___' ___" or -122.66761389 DMS or DD
( ) Street address of hole (•) Nearest address
2520 N VANCOUVER ST PORTLAND, OR 97227

(10) STATIC WATER LEVEL

	Date	SWL(psi)	+	SWL(ft)
Existing Well / Predeepening			[ ]	
Completed Well			[ ]	

Flowing Artesian? [ ]
Depth water was first found _____

WATER BEARING ZONES

SWL Date	From	To	Est Flow	SWL(psi)	+	SWL(ft)
					[ ]	
					[ ]	
					[ ]	
					[ ]	
					[ ]	

(11) SUBSURFACE LOG

Ground Elevation _____

Material	From	To
AC/Base Rock	0	1
Brown Silt	1	20
Brown Silt Med	20	23

Date Started 2/5/2016 Completed 2/5/2016

(12) ABANDONMENT LOG:

Material	From	To	Amt	sacks/ lbs
Bentonite Chips	0	23	1	S

Date Started 2/5/2016 Completed 2/5/2016

Professional Certification (to be signed by an Oregon licensed water or monitoring well constructor, Oregon registered geologist or professional engineer).

I accept responsibility for the construction, deepening, alteration, or abandonment work performed during the construction dates reported above. All work performed during this time is in compliance with Oregon geotechnical hole construction standards. This report is true to the best of my knowledge and belief.

License/Registration Number 1772 Date 3/1/2016
First Name WILLIAM 'BRAD' Last Name WRIGHT
Affiliation WESTERN STATES SOIL CONSERVATION

ORIGINAL - WATER RESOURCES DEPARTMENT
THIS REPORT MUST BE SUBMITTED TO THE WATER RESOURCES DEPARTMENT WITHIN 30 DAYS OF COMPLETION OF WORK

Form Version:

GEOTECHNICAL HOLE REPORT - Map with location identified must be attached and shall include an approximate scale and north arrow

MULT 122188

3/1/2016

Map of Hole

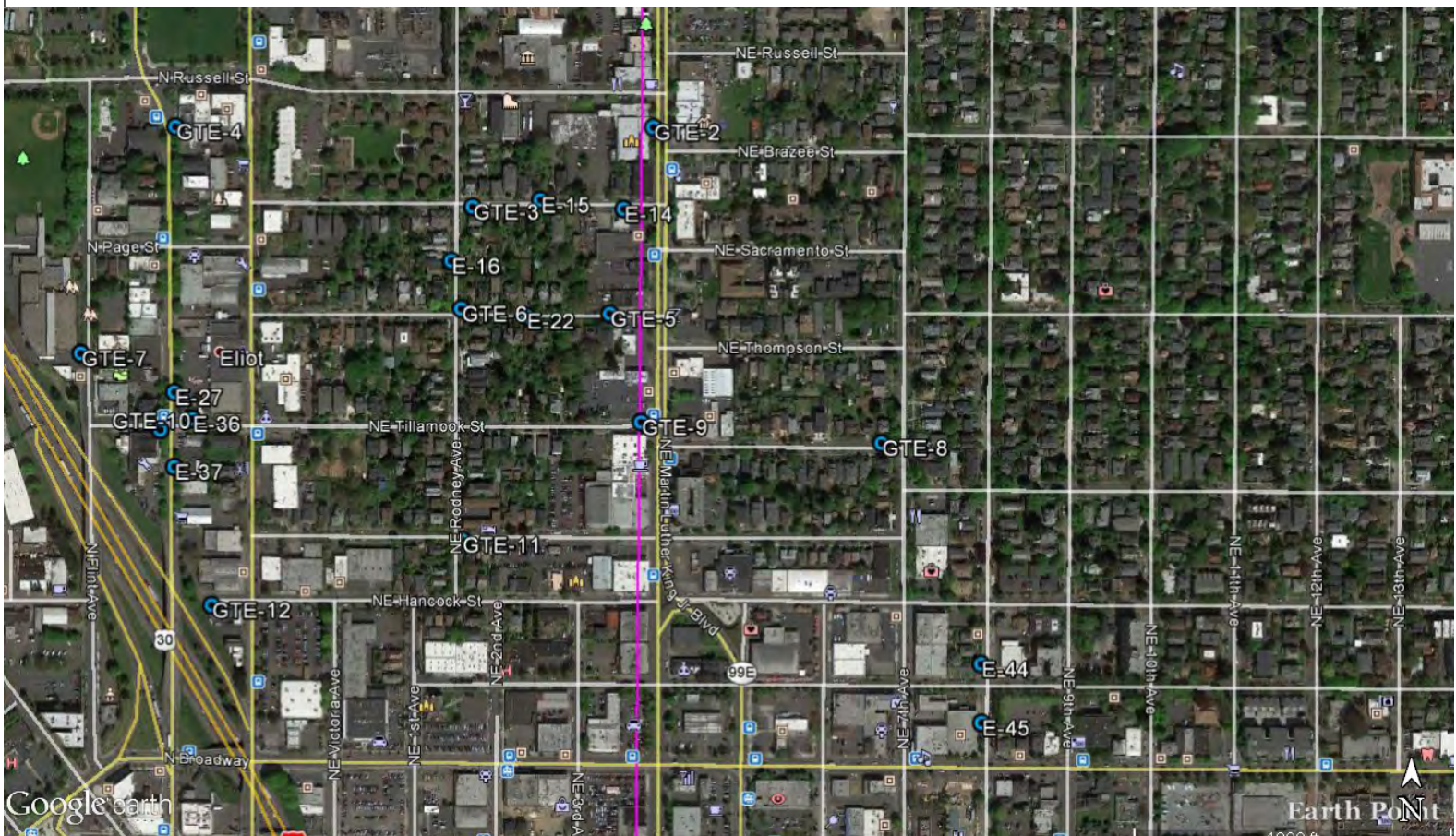

MULT 136409

STATE OF OREGON
GEOTECHNICAL HOLE REPORT
(as required by OAR 690-240-0035)

5/5/2021

(1) OWNER/PROJECT

Hole Number B1

PROJECT NAME/NBR: LEGACY EMANUEL PORTLAND

First Name _____ Last Name _____
Company LEGACY EMANUEL HOSPITAL
Address 2801 N GANTENBEIN AVE
City PORTLAND State OR Zip 97227

(2) TYPE OF WORK

[X] New [ ] Deepening [X] Abandonment
[ ] Alteration (repair/recondition)

(3) CONSTRUCTION

[ ] Rotary Air [ ] Hand Auger [ ] Hollow stem auger
[X] Rotary Mud [ ] Cable [ ] Push Probe
[ ] Other _____

(4) TYPE OF HOLE:

(●) Uncased Temporary ( ) Cased Permanent
( ) Uncased Permanent ( ) Slope Stablity
( ) Other
Other: _____

(5) USE OF HOLE

GEOTECHNICAL SOIL

(6) BORE HOLE CONSTRUCTION

Special Standard [ ] (Attach copy)
Depth of Completed Hole 75.00 ft.

BORE HOLE Dia	From	To	SEAL Material	From	To	Amt	sacks/ lbs
3.87	0	75	Bentonite Chips	0	10	1	S
			Bentonite Grout	10	75	2	S

Backfill placed from _____ ft. to _____ ft. Material _____
Filter pack from _____ ft. to _____ ft. Material _____ Size _____

(7) CASING/SCREEN

Casing	Screen	Dia	+	From	To	Gauge	Stl	Plstc	Wld	Thrd
( )	( )		[ ]				( )	( )	[ ]	[ ]
( )	( )		[ ]				( )	( )	[ ]	[ ]
( )	( )		[ ]				( )	( )	[ ]	[ ]
( )	( )		[ ]				( )	( )	[ ]	[ ]
( )	( )		[ ]				( )	( )	[ ]	[ ]

(8) WELL TESTS

( ) Pump ( ) Bailer ( ) Air ( ) Flowing Artesian

Yield gal/min	Drawdown	Drill stem/Pump depth	Duration(hr)

Temperature _____ °F Lab analysis [ ] Yes By _____
Supervising Geologist/Engineer _____
Water quality concerns? [ ] Yes (describe below) TDS amount _____

From	To	Description	Amount	Units

(9) LOCATION OF HOLE (legal description)

County MULTNOMAH Twp 1.00 N N/S Range 1.00 E E/W WM
Sec 27 SW 1/4 of the NE 1/4 Tax Lot 2300
Tax Map Number _____ Lot _____
Lat ___° ___' ___" or 45.54241111 DMS or DD
Long ___° ___' ___" or -122.67062778 DMS or DD
( ) Street address of hole (●) Nearest address
300 N GRAHAM ST

(10) STATIC WATER LEVEL

	Date	SWL(psi)	+	SWL(ft)
Existing Well / Predeepening			[ ]	
Completed Well			[ ]	

Flowing Artesian? [ ]
Depth water was first found _____

WATER BEARING ZONES

SWL Date	From	To	Est Flow	SWL(psi)	+	SWL(ft)
					[ ]	
					[ ]	
					[ ]	
					[ ]	
					[ ]	

(11) SUBSURFACE LOG

Ground Elevation _____

Material	From	To
Silty Sand	0	30
Gravel & Sand	30	75

Date Started 3/23/2021 Completed 3/23/2021

(12) ABANDONMENT LOG:

Material	From	To	Amt	sacks/ lbs
Bentonite Chips	0	10	1	S
Bentonite Grout	10	75	2	S

Date Started 3/23/2021 Completed 3/23/2021

Professional Certification (to be signed by an Oregon licensed water or monitoring well constructor, Oregon registered geologist or professional engineer).

I accept responsibility for the construction, deepening, alteration, or abandonment work performed during the construction dates reported above. All work performed during this time is in compliance with Oregon geotechnical hole construction standards. This report is true to the best of my knowledge and belief.

License/Registration Number 10690 Date 5/5/2021
First Name SHARON Last Name STIGALL
Affiliation WESTERN STATES SOIL CONSERVATION, INC.

ORIGINAL - WATER RESOURCES DEPARTMENT
THIS REPORT MUST BE SUBMITTED TO THE WATER RESOURCES DEPARTMENT WITHIN 30 DAYS OF COMPLETION OF WORK

Form Version:

5/5/2021

(6) BORE HOLE CONSTRUCTION

BORE HOLE Dia	From	To	SEAL Material	From	To	Amt	sacks/ lbs

FILTER PACK

From	To	Material	Size

(7) CASING/SCREENS

Casing	Screen	Dia	+	From	To	Gauge	Stl	Plstc	Wld	Thrd
○	○		☐				○	○	☐	☐
○	○		☐				○	○	☐	☐
○	○		☐				○	○	☐	☐
○	○		☐				○	○	☐	☐
○	○		☐				○	○	☐	☐
○	○		☐				○	○	☐	☐
○	○		☐				○	○	☐	☐
○	○		☐				○	○	☐	☐
○	○		☐				○	○	☐	☐

(8) WELL TESTS

Yield gal/min	Drawdown	Drill stem/Pump depth	Duration (hr)

Water Quality Concerns

From	To	Description	Amount	Units

Comments/Remarks

Lucas Randall drilled the boring

(10) STATIC WATER LEVEL

Water Bearing Zones

SWL Date	From	To	Est Flow	SWL(psi)	+	SWL(ft)
					☐	
					☐	
					☐	
					☐	
					☐	
					☐	
					☐	
					☐	
					☐	
					☐	

(11) SUBSURFACE LOG

Material	From	To

(12) ABANDONMENT LOG

Material	From	To	Amt	sacks/ lbs

GEOTECHNICAL HOLE REPORT - Map with location identified must be attached and shall include an approximate scale and north arrow

MULT 136409

5/5/2021

Map of Hole

APPENDIX F

Subject Property Building Permits and Plans

FORM W-206
(4)

CITY OF PORTLAND, OREGON
BUREAU OF BUILDINGS

Date July 8- 1952

Permit No. 328533

REPORT OF BUILDING INSPECTION

1 N. Russell Between Williams and Vancouver

Lot 9 Block 4 in Railroad Shops Addition

Owner Jos Matthieu Address same

Contractor E. Carl Schiewe Address 1024 N.E. Davis

2 Story, Class vi, Grade 3.a. stores. apts. Zone 3 Cost $800.

DATE	HOUR	DESCRIPTION OF ALTERATIONS AND REPAIRS
		remove brick veneer on window - replace with metal
		lath and plaster. F.M. Not reqd. J.W.
10-23-52	4:30	plastered - No insp. - Not fin. yet Jw
7-3-53	3:30	ok final Jw
		File / J. A. M. : Cor

FORM W-206
(4-1-53)

CITY OF PORTLAND, OREGON
BUREAU OF BUILDINGS

Date 9-22-53 Permit No. 338198

REPORT OF BUILDING INSPECTION

1 N. Russell St. Between N. Williams and N. Vancouver
Lot Pt 9 Block 4 in Railroad Shops Addition
Owner Mrs. Matthieu Address 1 N. Russell
Contractor E. Carl Schiewe Address 1024 NE Davis St.
2 Story, Class vi, Grade 2C rep. stores & apts Zone 3 Cost $940.

DATE	HOUR	DESCRIPTION OF ALTERATIONS AND REPAIRS
		Install toilet room as per plans. 2nd floor unoccupied.
9-28-53	3:20	OK to cover
2-19-54	1:30	OK final
		File/ J. H. Miller

FORM W-206
(5-6-55)

CITY OF PORTLAND, OREGON
BUREAU OF BUILDINGS

Date November 30, 1955 Permit No. 354163

REPORT OF BUILDING INSPECTION

1 N Russell St. Between N Vancouver and N Williams
Lot 9 & 10 Block 4 in RAILROAD SHOPS Addition
Owner Matthieu Drug Co. Address 1 N Russell St.
Contractor E. Carl Schiewe Address 1024 NE Davis St.
2 Story, Class VI, Grade 2-A, FD2 Zone 3 Cost $600.00

DATE	HOUR	DESCRIPTION OF ALTERATIONS AND REPAIRS
Reinstall glass in store entrance. Plaster & metal lath on 24" bulkhead on 2 x 4--16" under glass.		
12-2-55	10 40	WORK COMPLETE
		OK File
		Julian

Form W-206

Date Apr. 21, 1934

CITY OF PORTLAND, OREGON
DEPARTMENT OF PUBLIC WORKS
BUREAU OF BUILDINGS

36

Permit No. 225062

REPORT OF INSPECTION

Building on 5 N. Russell St. Between Cor. Williams and

Lot 9-10 Block 4 in Railroad Shops Addition

Owner S. A. Matthieu Address 5 N. Russell St.

Contractor Kelley, Robertson-Pogue Address 102 N. Knott St.

2 Story, Class VI, Grade 1-d, U Z-3 Cost $25.00

DATE	HOUR	DESCRIPTION OF ALTERATIONS AND REPAIRS
		6x7 Exit opening in brick wall. Installation of double doors, according to requirements of Fire Marshal.
4-W-34	3:15	Opening cut. Door not yet
5-15-34	1:00	OK

O. Dw

O. D. Wolterman

Form W-206

Date 10-21-36

CITY OF PORTLAND, OREGON
DEPARTMENT OF PUBLIC WORKS
BUREAU OF BUILDINGS

3 C

Permit No. 234689

REPORT OF INSPECTION

Building on 7 N.Russell st. Between Willams ave. and

Lot 9 Block 4 in RAILROAD Addition

Owner MRS. E. HILL Address 2024 N.Williams

Contractor L.R. DUPRE Address 8435 S.E.11th ave.

1 Story, Class 7, Grade 5.b.gar. z 3 Cost $25.

DATE	HOUR	DESCRIPTION OF ALTERATION AND REPAIRS
wreck		2 sheds at rear of above address
4-22-37	5:45	OK

FORM W-206

CITY OF PORTLAND, OREGON

BUREAU OF BUILDINGS

Date 4-27-61 Permit No. 389397

REPORT OF BUILDING INSPECTION

7 N. Russell Street Between Williams and Vancouver

Lot 9 Block 4 in Railroad Shops Addition

Owner Simms Company Address Platt Building

Contractor W. W. Cochrane Address 18725 SE Powell, Gresham

2 Story, Type 3, Group F2 &H, F. D. 4 Zone M-3 Cost $1500.

DATE	HOUR	DESCRIPTION OF ALTERATIONS AND REPAIRS
		Sand off & remove gravel from roof. Apply 1 ply
		30# felt base nailed & 2 ply perma-ply fibre-
		glass built-up roof using hot asphalt. OK, CC
		Crank, for re-roofing over existing gravel after
		removing gravel.
11 May 61	2:05	Roofing going on OK GHF
23 Jan 62	2:25	completed & file
		Glen A. Lors

FORM W-206

CITY OF PORTLAND, OREGON
DEPARTMENT OF PUBLIC WORKS
BUREAU OF BUILDINGS

36 PERMIT No. 101556

REPORT OF INSPECTION

Date Sept. 22, 1921

Building on ~~271~~ 11 N Russell St. Between Williams Ave and Vancouver Ave.

Lot _____ Block _____ in _____ Addition

Owner Hill Estate Address 285 Russell

Contractor C. J Wesley Address 300 Russell

2 Story, Class V1, Grade 2, Store and Rooms Cost $80

DATE	HOUR	DESCRIPTION OF ALTERATIONS AND REPAIRS	
		Build 18x22 balcony in rear of buildings as per sketch on back of application	
11-14-21	1:05	Carried on 6"x8 beams + 4"x4" posts. Stairs + railing up. Used for furniture storage. O.K.	
			O. D. Whiteman

FORM W-206

CITY OF PORTLAND, OREGON
DEPARTMENT OF PUBLIC WORKS
BUREAU OF BUILDINGS

36

Date August 12,1925 Permit No. 158980

11 N Russell St.

REPORT OF INSPECTION

Building on ~~271~~ Russell Between Williams and Vancouver Av.

Lot ..... Block ..... in ..... Addition

Owner Hill Estate Address 285 Russell St.

Contractor Estes Hill Address "

2 Story, Class V1, Grade 2, rep.stores & rmom Cost $100.

DATE	HOUR	Description of Alterations and Repairs
		move store front
1-2-25	1:42	OK

Ordes File

FORM W-206
(12-57)

CITY OF PORTLAND, OREGON
BUREAU OF BUILDINGS

Date 7-11-58 Permit No. 371133

REPORT OF BUILDING INSPECTION

14 N. Russell St. Between Williams and Vancouver
Lot 18 Block 30 in Albina Addition
Owner J. J. Freeman Address
Contractor Robert Ellis Address 3706 N. Williams Ave.
3 Story, Type 3-1hr, Group H, F2, F.D. 4 Zone 3 Cost $300.

DATE	HOUR	DESCRIPTION OF ALTERATIONS AND REPAIRS	
		See plans to alter billiard parlor to barber shop. No chg. in occupancy.	
8/7/58	2:00	No work started	DSL
1-26-59	10:30	Call - New tenant inf about permit.	LBK
2-23-59	10:35	Vacant - No changes	LBK
15 Nov 60	2:10	No change - Billiard parlor still here	CH
12 April 61	1:10	No change - check plan	JH
		Permit Expired file	
		Allen A. Sons	

FORM W-206 (2-70)

CITY OF PORTLAND, OREGON
BUREAU OF BUILDINGS

Date 8/24/72

Permit No. 472870

REPORT OF BUILDING INSPECTION

17-23 N. RUSSELL ST. Between _____ and _____

Lot W½ OF 9 Block 4 in RAILROAD SHOP'S Addition

Owner PORTLAND DEV. COMM. Address _____

Contractor COLHOUER * Address 110 SW FOOTHILL RD.

_____ Story, Type V, Group F2, F.D. 3 Zone M3 Cost $1,000

Plan Examiner LGD Structural Engineer _____

DATE	HOUR	REMARKS
		¼ SEC. 2730
		WRK. STORES AND REMOVE DEBRIS. CAP SEWER. NOT TO BE
		BURNED. LETTER W/ 320 N. FARGO ST.
10-30-72	10:55	Wrecked + clean
		File OF Mc Call

FORM W-206 (2-70)

Date 8/17/71

CITY OF PORTLAND, OREGON
BUREAU OF BUILDINGS

Permit No. 465135

REPORT OF BUILDING INSPECTION

18-22 N. KNOTT ST. Between _____ and _____

Lot 13 & 14 Block 4 in RAILROAD SHOPS Addition

Owner PORTLAND DEVELOPMENT COMM. Address 2000 SW 1ST AVENUE

Contractor COLHOUER * Address 110 FOOTHILL RD.

_____ Story, Type V, Group F2, F.D. 4 Zone M3 Cost $1500

Plan Examiner LGD Structural Engineer _____

DATE	HOUR	REMARKS
		¼ SEC. 2730
		WRK. STORE BLDG. AND REMOVE DEBRIS.
8-23-71	8:15	Ck wrecked. Debris on lot TM
10-31-72	3:00	Wrecked & clean
		File DF Mulholls

23 N. Russell St. 395434

23 N. Russell St.

395434 40-75

MICROFILMED
OCT 4 1978

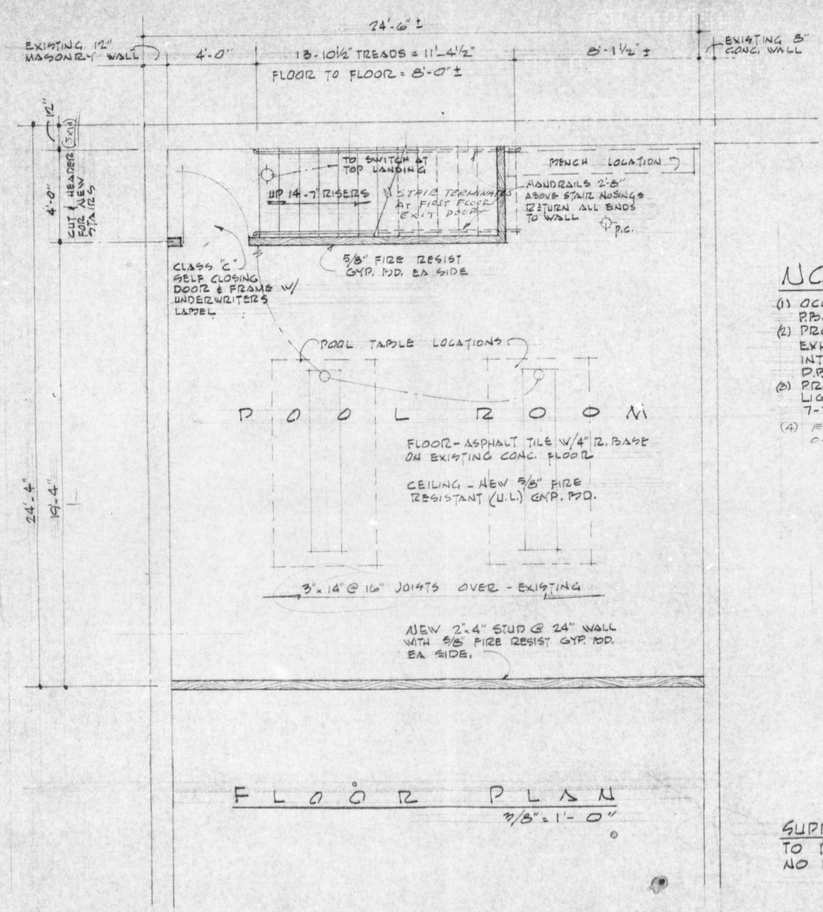

NOTES:

(1) OCCUPANCY LOAD (BY P.B.C. 7-3301) = 31
(2) PROVIDE 500 C.F.M. FAN EXHAUST & FRESH AIR INTAKE LOUVER (AS PER P.B.C. 7-703.)
(3) PROVIDE FULL ARTIFICIAL LIGHTING. (AS. PER P.B.C. 7-703.)
(4) EXISTING TOILET FACILITIES ON FIRST FLOOR

SUPPLEMENT
TO PLAN APPLICATION
NO 1116 (CITY OF PORTLAND)

BASEMENT POOL ROOM ALTERATION
S.C. DANIELS 23 N. RUSSELL ST. PORTLAND, OREGON

WITT & ENGLUND — ARCHITECTS
3407 S.W. CORBETT AVE — PORTLAND, OREGON

JOB NO. 6203
DATE 28 FEB 62

REGISTERED ARCHITECT
C. MERVIN ENGLUND
PORTLAND, OREGON
STATE OF OREGON

FORM W-206

30 N Knott St

CITY OF PORTLAND, OREGON
DEPARTMENT OF PUBLIC WORKS
BUREAU OF BUILDINGS

36 PERMIT NO. 112628

Date July 3, 1922

REPORT OF INSPECTION

Building on 266 Knott St., Between Williams Ave., and Vancouver

Lot _____ Block _____ in _____ Addition

Owner N. Colof Address above

Contractor W.L. Buckner Address 404 Davis St.,

1 Story, Class V11, Grade 4-A, Rep. Res. Cost $500.00

DATE	HOUR	DESCRIPTION OF ALTERATIONS AND REPAIRS
		Repair damage caused by fire.
10-18-22	1-55	No one home. AWS.
8/17-23	12.	Terracotta pipe on wood brackets no jacket. (notify Buckner) The occupants wife said the fire marshall had ordered the change from inside to outside of frame same pipe (terra cotta). JMOM.
8/20-23		Letter to Buckner.
8/23-23		Buckner phones chimney was not changed.
	10.40	Home time. It appears that chimney was moved

Violations Noted	1 Poor Foundations	2 Defective Construction	3 Too Close to Lot Lines	4 Defective Chimney	5 Heating Apparatus & Enclosures	6 Elevators & Enclosures	7 Stair and Shaft Enclosures	8 Roofs and Roof Drainage	9 Fire Blocks and Bridging	10 Sidewalk & Street Obstructions	11 Light and Ventilation	12 Fire Protection of Openings	13 Defective Scaffolds	14 Stable Regulations	15 Miscellaneous	16 Fire Escapes Exits, Stand Pipes, Etc.	17 Frame Building in Fire Limits	18 Dangerous Buildings

DATE	HOUR	REMARKS
		before. Paint is same and where tole
		has saved looks old – 2 other flues
		inside front house of same kind.
		File Unapproved

O. F. T. Jensen

FIELD INSPECTOR

Form W-206

Date 1-2-35

CITY OF PORTLAND, OREGON
DEPARTMENT OF PUBLIC WORKS
BUREAU OF BUILDINGS

36

Permit No. 227193

REPORT OF INSPECTION

Building on 30 N. Knott st. Between Williams and

Lot 15 Block 4 in Railroad Shops Addition

Owner FRED DOLPHER Address 28 N. Russell st.

Contractor FRED VANDMARR Address 1005 N.E. 72nd ave.

1 Story, Class 7, Grade 4. a. res. z 3 Cost $20.

DATE	HOUR	DESCRIPTION OF ALTERATION AND REPAIRS
8x8 chimney 18 ft. in height on east end of house built on outside of bldg. 1/2 from building and filled in with mortar built from ground up to 2' above ridge of roof.		
1-20-35	11:50	Complete except no Clnt @ (1-24-35 Letter) OK
2-14-35	3:50	OK

FORM W-206
(2-1-46)

CITY OF PORTLAND, OREGON
DEPARTMENT OF PUBLIC WORKS FINANCE
BUREAU OF BUILDINGS

Date 4-12-49 Permit No. 304105

REPORT OF INSPECTION

Building on 30 N. Knott St. Between N. Williams N. Vancouver
Lot 15 Block 4 in Railroad Shops Addition
Owner Fred Doehler Address 6424 N. Wilbur
Contractor Fred Tate Address 30 N. Knott St.
1 Story, Class vii Grade 5b , rep.gar. Z 3 Cost $300.

DATE	HOUR	DESCRIPTION OF ALTERATIONS AND REPAIRS
		See plans. 4" conc.floor.
6-21-49	4:30	No one around - no floor yet frame enclosed with corrugated aluminum. Hes G
11-10-49	3:10	No floor. Unsatisfactory job. Hes G
1-24-50	2:20	Nothing more - no response Hes G
3-24-50	3:00	File
		Hes Goodding

35 N. Russell

299075

Others
Pending

35 N. Russell St.
299075 58-1

MICROFILMED
MAR 16 1977

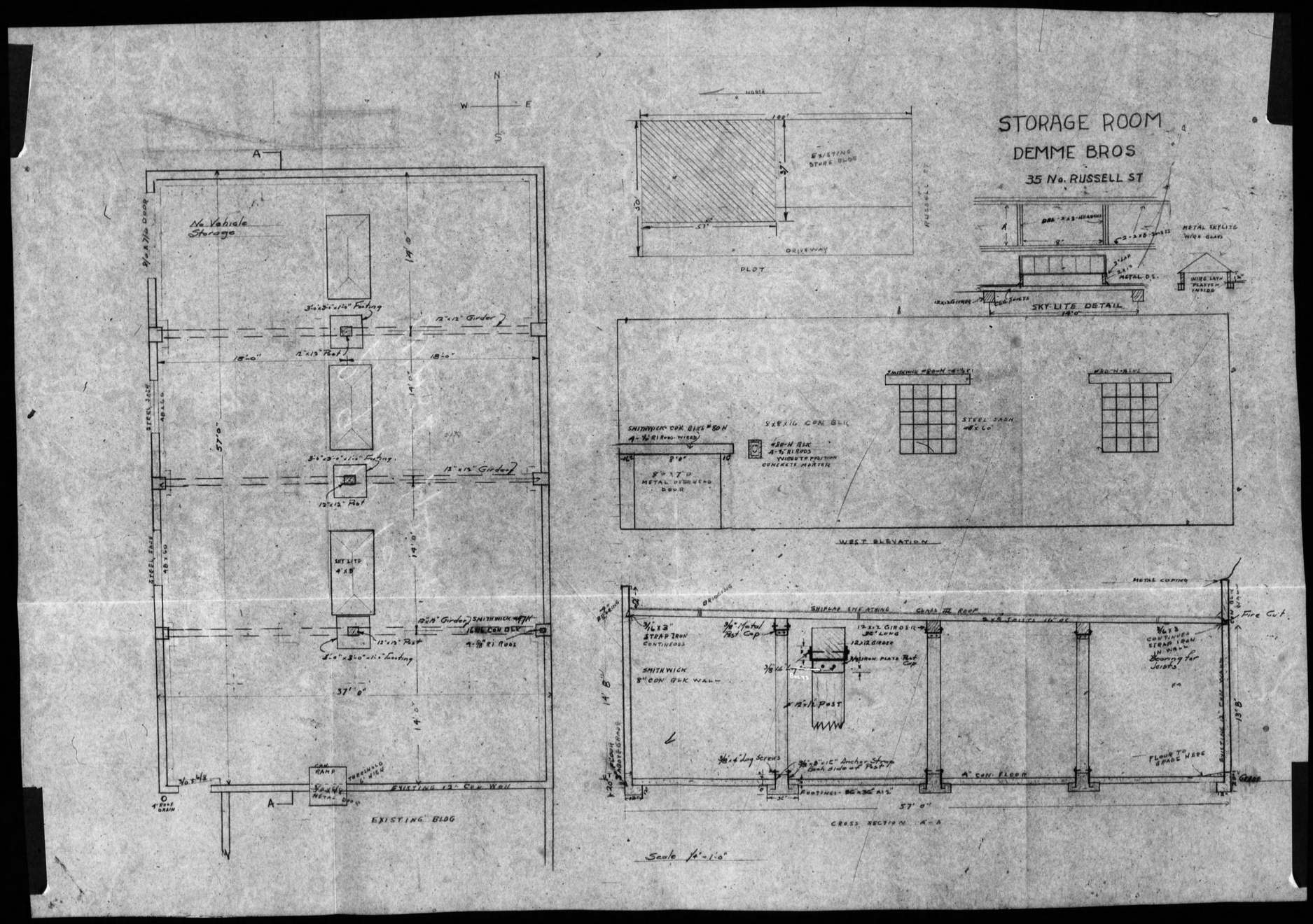

FORM W-206 (2-70)

CITY OF PORTLAND, OREGON
BUREAU OF BUILDINGS

Date 3/15/72 Permit No. 469308

REPORT OF BUILDING INSPECTION

35-37 N. RUSSELL ST. Between N. VANCOUVER and N. WILLIAMS

Lot 7 & PART OF 8 Block 4 in RAILROAD SHOPS Addition

Owner PORTLAND DEVELOPMENT COMM. Address

Contractor COLHOUER * Address

Story, Type V, Group F2, F.D. 4 Zone M3 Cost $1,000

Plan Examiner LGD Structural Engineer

DATE	HOUR	REMARKS
		¼ SEC. 2730
		WRK. OFFICE & WHSE. AND REMOVE DEBRIS. LETTER W/
		300 N. COOK ST.
3-24-72	11:55	Ck wrecked telen
		File DF McKell

FORM W-206

102 N Knott St

Date Nov. 1,1922.

CITY OF PORTLAND, OREGON
DEPARTMENT OF PUBLIC WORKS
BUREAU OF BUILDINGS

36 PERMIT No. 118185

REPORT OF INSPECTION

Building on 260 Knott St., Between Vancouver and Williams

Lot _____ Block _____ in _____ Addition

Owner Richard Breyer Address 543½ Vancouver Ave.,

Contractor same Address _____

1 Story, Class V11, Grade 5-B, Rep.Garage Cost $75.00

DATE	HOUR	DESCRIPTION OF ALTERATIONS AND REPAIRS
8/17-23	11.35	Build addition 20x24
		to present garage making 4 stall garage for
		4 family Apt. Calendar #7508- 11-1-22
		Complete runway in
		OK
		Jones

FORM W-206
(10-1-53)

CITY OF PORTLAND, OREGON

BUREAU OF BUILDINGS

Date 10-6-54

Permit No. 346083

REPORT OF BUILDING INSPECTION

102 N.Knott St. Between N.Williams and N.Vancouver

Lot 16 Block 4 in Railroad Shops Addition

Owner Etta Mae Clark Address 4816 N.Gantenbein

Contractor same Address same

1 Story, Class vii, Grade 5b, rep.gar. Zone Cost $300.

DATE	HOUR	DESCRIPTION OF ALTERATIONS AND REPAIRS
		Repair 4" conc.driveway.
2-2-55	3:05	Partial repaired, bricks & stones removed go in garage. [illegible]
		File approved [illegible]

FORM W-206 (2-70)

CITY OF PORTLAND, OREGON
BUREAU OF BUILDINGS

Date 9-12-73

Permit No. 480170

REPORT OF BUILDING INSPECTION

102 N. KNOTT ST.

Between _____ and _____

Lot 16 Block 4 in RAILROAD SHOP'S Addition

Owner P.D.C. Address _____

Contractor CALHOUN* Address 110 FT. HILLS RD., L. O.

RES. Story, Type V, Group 1, F.D. 3 Zone M-3 Cost $500

Plan Examiner LGD Structural Engineer _____

DATE	HOUR	REMARKS
		¼ SEC. 2730
		WRECK AND REMOVE. (4) NOT TO BURN. (7) CAP SEWER
		BEFORE WRECKING BLDG. (1) OK PER TELEPHONE CONVERSA-
		TION 9-11-73.
10-3-73	12:45	Wrecked & clean

FORM W-206
(8-63)

CITY OF PORTLAND, OREGON

BUREAU OF BUILDINGS

Date 11-9-64

Permit No. 416386

REPORT OF BUILDING INSPECTION

108-116 N Knott St. Between Vancouver Ave. and Williams Ave.

Lot 1 & 2 Block 4 in Railroad Shop Addition

Owner Emanual Hospital Address 2801 N Gatenbein

Contractor Charles K. Denker * Address 3930 SW Baird

1 Story, Type V, Group B-2, F. D. 4 Zone M-3 Cost $1500

Plan Examiner Fanshier Structural Engineer

DATE	HOUR	DESCRIPTION OF ALTERATIONS AND REPAIRS
		¼ Sec. 2730; church
		Wrk. & clean up debris.
11-13-64	2:00	NOW WRECKING VB
6-11-65	11:40	BLDG WRECKED NO DEBRIS file VB
		Vic Bergendale

FORM W-206

CITY OF PORTLAND, OREGON
DEPARTMENT OF PUBLIC WORKS
BUREAU OF BUILDINGS

36

PERMIT No. 106513

REPORT OF INSPECTION

Date Feb. 11, 1922

119 N Russell St.

Building on ~~339~~ Russell Between Vancouver and Gantenbein

Lot _____ Block _____ in _____ Addition

Owner E. D. Dewey Address 349 Russell

Contractor _____ Address _____

2 Story, Class " V11 Grade 2-D Storage Cost $100

DATE	HOUR	DESCRIPTION OF ALTERATIONS AND REPAIRS	
Put new sills underneath smae sills to be 8x8.			
Repair where decayed.			
4-8-22	12-5-0	Completed.	O.K. A.B. Starr

FORM W-206

CITY OF PORTLAND, OREGON
DEPARTMENT OF PUBLIC WORKS
BUREAU OF BUILDINGS

36

Date Nov. 8,1924. Permit No. 148004

119 N Russell St.

REPORT OF INSPECTION

Building on ~~189~~ Russell 119 Between Gentenbein and Vancouver

Lot ..... Block ..... in ..... Addition

Owner E.D. Dewy Address 449 Russell

Contractor Geo. A. Johnston Address 239 Russell

1 Story, Class V1, Grade 11 D., rep. garage Cost $25.

DATE	HOUR	Description of Alterations and Repairs
		build 8x8 brick chimney on concrete floor, cleanout door at base, to extend 3' above roof.
2-19-25	12:59	OK

Drew Fitzen

128 N. Russell St.

374805

128 N. Russell ST.
374805 33-152

MICROFILMED
JUN 30 1978

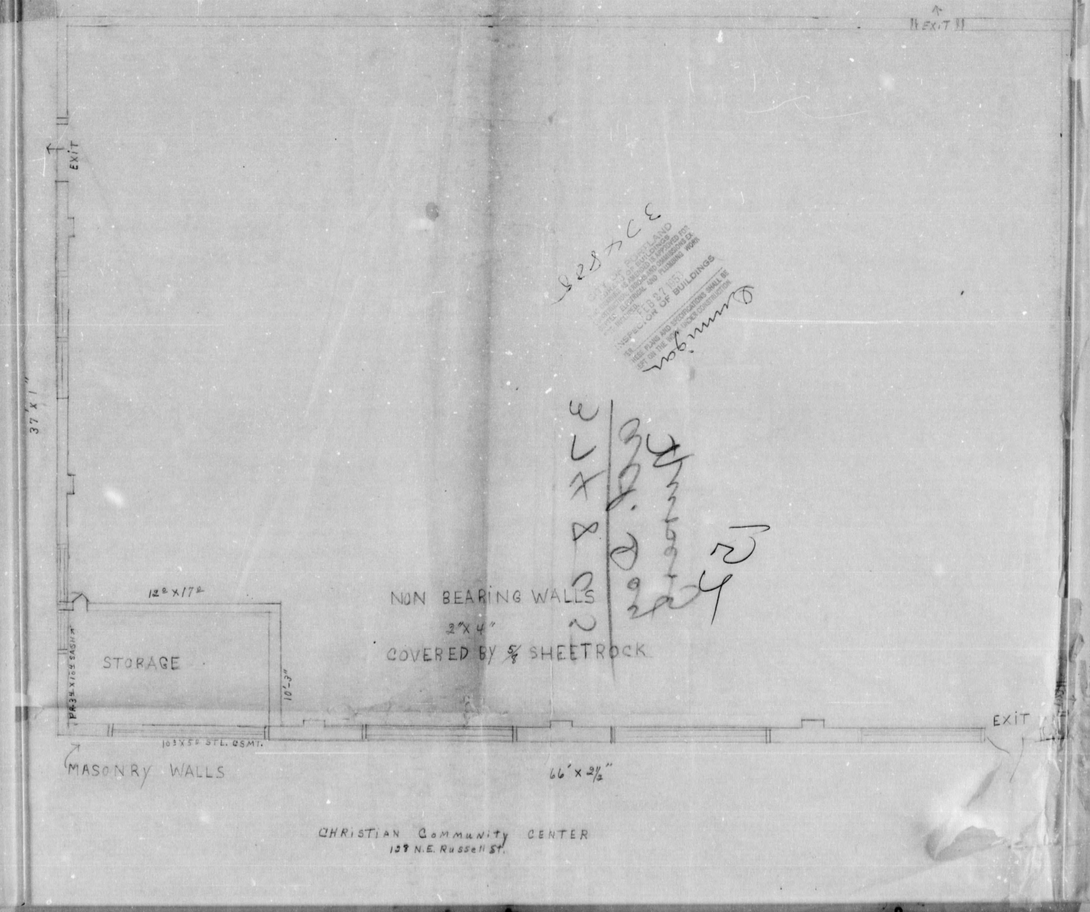

CHRISTIAN COMMUNITY CENTER
129 N.E. Russell St.

FORM W-206
(12-12-56)

CITY OF PORTLAND, OREGON
BUREAU OF BUILDINGS

Date 3-5-59 Permit No. 374898

REPORT OF BUILDING INSPECTION

686 N. Russell St. Between Borthwick and Kerby
Lot W. 50' of 1 Block 48 in Albina Addition
Owner Sturm Elevator Co. Address 692 N. Russell St.
Contractor Matheny & Bacon Address 8724 N. Vancouver
2 Story, Class V, Grade F2,H, F.D. 2 Zone 3 Cost $650.

DATE	HOUR	DESCRIPTION OF ALTERATIONS AND REPAIRS
		Wreck store & 5-fam. dwlg. & remove combustible
		debris. OK, LW.
3-9-59	12:00	Building wrecked - Debris not removed GBK
5-26-59	12:20	Final GBK
		or Kirkpatrick

ADDRESS: 843 N Knott

PERMIT NUMBER 102588

ENTERED

INSPECTOR'S DATA SHEET

DATE	HOUR	REMARKS
6-10-83	11:40	Ck - appears complete - call owner - MD
8-4-83	4:20	CALL - CONTRACTOR'S REP, DEAN PALMER SAID
		WORK DONE BEFORE PERMIT - I EXPLAINED
		TERMINOLOGY ON PLANS & CODE RQMTS - MD
8-13-85	3 35	CK - LAUNDRY REMOVED - NO FIRE DOORS &
		FILE VOID 1 EA. NON-COMMERCIAL WASHER & DRYER
		M Donaldson

PLEASE PRINT CLEARLY — THIS IS A PERMANENT RECORD

APPLICATION FOR BUILDING PERMIT

BUREAU OF BUILDINGS, CITY OF PORTLAND, OREGON

DATE RECEIVED 9-17-82

APPLICATION NO. № 102588 B

MOVE ☐ WRECK ☐ REPAIR ☐ ADDITION ☐ CHANGE OCCU. ☐ ALTER ☒

MOBILE HOME ☐ NEW CONSTRUCTION ☐

FAMILY UNITS _____ BEDROOMS/UNIT _____ STORIES _____

APPLICANT PLEASE COMPLETE AREA BOUNDED BY HEAVY LINE (PRINT IN INK)

NUMBER AND STREET 843 N. KNOTT

BETWEEN (NAME CROSS STREETS) N. MISSISSIPPI @ Russel + Interstate

LOT 6 BLOCK 7

ADDITION PROEBSTELS

SIZE OF LOT 50X100 SQ. FT. BLDG. 1200 OCCUPIED AS APTS

OWNER DVG Properties ADDRESS 6825 SW Macadam

BUILDER _____ ADDRESS _____

PLANS BY Owner ADDRESS _____

BUILDER'S LICENSE STATE NO. _____ CITY BUSINESS NO. _____

PURSUANT TO ORS 701.055 (2) and (3), MY REGISTRATION IS IN FULL FORCE AND EFFECT, PLEASE INITIAL _____

LENDER _____

VALUATION OF COMPLETED JOB $500 —

Pre-Application Meeting No. _____

ZONING

1/4 Sec. 2729 Land Use M2S

References _____

Min. Yards Front _____ Side _____ Rear _____

DATE 4.22.83

SIGNATURE CG Vera

BUILDING

Occupancy Group R1

Construction Type III

Plan Examiner CG Vera

Date 4.22.83

PRINT BELOW, IN INK, A BRIEF DESCRIPTION OF WORK TO BE DONE:

CONSTRUCT NEW LAUNDRY ROOM

ITEM	APP'D BY (SIGNATURE)	DATE
1 DRIVEWAY	SH	9-21
2 INDUS. WASTE	SH	1-81
3 M.F.E.C.	JW	1-82
4 SAN SEWER	SH	9-21
5 STORM SEWER	[illegible]	10-6
6 HOUSE NUMBER	SH	9-21
7 PLBG.	[illegible]	10-6
8 FIRE MARSHAL	DEM	4-22-83
9 STRUCT. ENGINEER		
10 TRAFFIC		

SEPARATE PERMITS ARE REQUIRED FOR: PLUMBING, ELECTRICAL, MECHANICAL, SIGNS, CURB CUTS AND DRIVEWAYS.

Appeals/ Date: Number:

PAID CITY OF PORTLAND APR 22 1983

Notes:/

7 Sep + 6 plumbing permits required

MAILING ADDRESS FOR CHECK SHEETS

☐ 6835 S.W. Macadam, Portland 97219

☐ PHONE NUMBER _____

APPLICANT Dennis Griffiths TELEPHONE NO. 245-1159

Owner or Authorized Agent (Print)

SIGNATURE [signature] TITLE _____

NOTE: KEEP JOB RECORD CARD AND PLANS ON PREMISES UNTIL FINAL INSPECTION.

FORM W-206
(7-1-41)

CITY OF PORTLAND, OREGON
DEPARTMENT OF PUBLIC WORKS
BUREAU OF BUILDINGS

Date JAN. 12 1942

Permit No. 260899

REPORT OF INSPECTION

Building on 2313-17 N.Vancouver and Page st. Between and Russell

Lot 8 Block 30 in Albina Addition

Owner R.H.SHARINHOUSER Address 2014 N.Vanocuuver

Contractor A. OWNE Address

1 Story, Class , Grade rep.res. z 3 Cost $500.

DATE	HOUR	DESCRIPTION OF ALTERATIONS AND REPAIRS
		replace fire damage.
1-16-42	10:35	Fr. Mizzop at Purlins W.H.P.
1-19-42	10:55	Call- Corrections made Cool to Cover W.H.P.
3-18-42	3:30	Complete
		O.K. W. H. P. Phillips

FORM W-206
(9-15-43)

CITY OF PORTLAND, OREGON
DEPARTMENT OF PUBLIC WORKS
BUREAU OF BUILDINGS

Date Aug. 2-1944 Permit No. 274664

REPORT OF INSPECTION

Building on 2608 N.Vancouver ave Between Russell st. and Knott st.
Lot 6 Block 4 in Railroad shops Addition
Owner R M. ELLE Address Bonneville Oregon
Contractor NORTHWEST OILE CO. Address N. BURGARD ST.
1 Story, Class 7, Grade 2. ser. sta. z 3 Cost $118.

DATE	HOUR	DESCRIPTION OF ALTERATIONS AND REPAIRS
		sketch. on back application build to be 5 ft x 5 ft. plumbing has been roughed in at time station was built. building to have cement floor with drain one window in rear with regular size door.
12-6-44	3:30	OK

FORM W-206
(3-1-49)

CITY OF PORTLAND, OREGON
DEPARTMENT OF FINANCE
BUREAU OF BUILDINGS

Date 3-28-50 Permit No. 311349

REPORT OF INSPECTION

Building on 2608 N. Vancouver Ave Between N. Russell N. and Knott St.
Lot 6 Block 4 in Railroad Shops Addition
Owner Mr. Ello Address Box 322 Bonneville, Ore.
Contractor Wayman F. Hicks Address 1824 NE 3rd Ave.
1 Story, Class vii, Grade 2C rep. lunch Zone counter Z3 Cost $100.

DATE	HOUR	DESCRIPTION OF ALTERATIONS AND REPAIRS
		Convert to lunch counter as per plans.
4-7-50	10 30	Locked up - no one around HWE
4-21-50	300	Building barbecue pit - Inst. HWE
6-27-50	10:30	Almost finished. Expect to open July 1. Will apply for license. HWE
7-17-50	2:10	Completed OK
		HW Johnson

FORM W-68
3-9-50

CITY OF PORTLAND, OREGON
BUREAU OF BUILDINGS

Date 12-5-50 Permit No. 317583

REPORT OF INSPECTION

Building on 2608 N. Vancouver Ave Between N. Russell and N. Knott St.
Lot 6 Block 4 in Railroad Addition
Owner O. Elle Address 322 Bonnivelle Ore.
Contractor Wayman F. Hicks Address 2736 NE Rodney
1 Story, Class vii, Grade 2D woodshed Zone 3 Cost $15.

DATE	HOUR	REMARKS
		Construct shack type bldg. for fire wood shelte: only in connection with restr.
5-22-51	3:00	FINAL - COMPLETE RCA

R. Anderson

FORM W-206
(10-12-55)

CITY OF PORTLAND, OREGON
BUREAU OF BUILDINGS

Date May 7, 1956 Permit No. 356823

REPORT OF BUILDING INSPECTION

2608 N Vancouver Ave. Between Russell and Knott
Lot W 50'of 6; S½ 40'of W 50'of 5, Block 4 RAILROAD SHOP Addition
Owner Ole Elle Address Bonneville, Oregon
Contractor Same Address
1 Story, Class VII, Grade 2-C, F.D.U Zone 3 Cost $500.00

DATE	HOUR	DESCRIPTION OF ALTERATIONS AND REPAIRS
See plans to repair restaurant--building existing-no change		
To reinstall plumbing only.		
5-9-56	10 45	No one around - Exterior walls (stucco) scraped, getting ready for painting. Bldg to be used as Barbeque, specializing in outgoing orders
5-23-56	11 40	Finishing & Trim, Painting, nearly complete
6-8-56	10 45	Painting & Cleaning up; Nearly complete
8-14-56	415	Bldg cleaned up - Complete
		OK File

Form W-206

CITY OF PORTLAND, OREGON
DEPARTMENT OF PUBLIC WORKS
BUREAU OF BUILDINGS

36

Date Mar. 17-1931 Permit No. 213714

2621 N Williams Ave.

REPORT OF INSPECTION

Building on ~~537~~ Williams ave. Between Russell and Knott

Lot ..... Block ..... in ..... Addition

Owner Hill Est. Address same

Contractor F.G.Whitsitt Address 510 E.Polk

2 Story, Class ~~1~~/ 6, Grade 2- store z 3 Cost 100.

DATE	HOUR	Description of Alterations and Repairs
		remove front glass replace with doors to fold back on each side . no structural work
4-21-21	4:00	OK

Owen L. Owen

FORM W-68

CITY OF PORTLAND, OREGON
DEPARTMENT OF PUBLIC WORKS
BUREAU OF BUILDINGS

36

11-4-36 234907

Date 11-4-36 **REPORT OF INSPECTION** Permit No. 234907

Building on 2621 N.Williams ave. Between Russell and

Lot 9-10 Block 4 in Railroad Shop Addition

Owner HILL EST. G. W. NELSON Address 28 N.E.Russell

Contractor SAM PIDCOCK Address 17 N.Russell

1 Story, Class 7, Grade 5.b.gar. Zone 3 Cost $200.

DATE	HOUR	REMARKS
		gable roof garage 24x20- for 2 cars. cement floor 2x4 studs 24" o.c. 2x4 rafters 24" o.c. 2x4 cross ties
		ayeted walls. tar paper roof. cornice of garage to be 4-0 from lot line. community driveway off N.Knott st. no windows within 4 ft. of any buildings.
7-12-37	1:00	OK

FORM W-206
(7-1-39)

CITY OF PORTLAND, OREGON
DEPARTMENT OF PUBLIC WORKS
BUREAU OF BUILDINGS

36

Date APRIL 24-1940 Permit No. 251318

REPORT OF INSPECTION

Building on 2621 N.Williams ave. Between Russell and

Lot pt Block 4 in RAILROAD SHOPS Addition

Owner HILL EST Address 2621 N.Williams

Contractor PIDCOCK Address 17 N.Russell

1 Story, Class 7, Grade 2. grocery z 3 Cost $15.

DATE	HOUR	DESCRIPTION OF ALTERATIONS AND REPAIRS
		small office 7 ft. from floor up to top 6 x7 ft.
		build of wood see sketch on back application.
1·31·41	430	
		OK
		C. P. Baker

FORM W-68
(5-1-46)

CITY OF PORTLAND, OREGON
DEPARTMENT OF PUBLIC WORKS
BUREAU OF BUILDINGS

REPORT OF INSPECTION

Date 10-31-47 Permit No. 294040

Building on 2622 N. Vancouver Ave. Between Russell and Knott

Lot 4 Block 4 in Railroad Shop Addition

Owner Lee Trailer Co. Address 2622 N. Vancouver

Contractor same Address same

Story, Class vii, Grade 2b office bldg. Occ. 3 Cost $300.

DATE	HOUR	REMARKS
		See plan.
12-1-47	200	Complete

H W Goodding

FORM W-206 (2-70)

Date 8/17/71

CITY OF PORTLAND, OREGON
BUREAU OF BUILDINGS

Permit No. 465137

REPORT OF BUILDING INSPECTION

2643-51 N. WILLIAMS AVE. Between _____ and _____

Lot 13 Block 4 in RAILROAD SHOPS Addition

Owner PORTLAND DEVELOPMENT COMM. Address _____

Contractor COLHOUER * Address 110 FOOTHILL RD.

_____ Story, Type V, Group F2, F.D. 4 Zone M3 Cost $3500

Plan Examiner LGD Structural Engineer _____

DATE	HOUR	REMARKS
		¼ SEC. 2730
		WRK. STORE AND REMOVE DEBRIS.
8.23.71	3:20	ck Wrecked Debris on lot TM
10.31.72	3:50	Wrecked + Clean
		Fred D F Michaels

Form W-206

CITY OF PORTLAND, OREGON
DEPARTMENT OF PUBLIC WORKS
BUREAU OF BUILDINGS

36

Date Nov. 15-29 Permit No. 205906

2651 N Williams Ave.

REPORT OF INSPECTION

Building on ~~549½~~ Williams ave. Between Knott st. and Russell

Lot 13-14 Block 4 in ~~Railroad~~ shop Addition

Owner Arthur Blaine Moore Address 401 Postal Bldg.

Contractor same Address

2 Story, Class 6, Grade, 3. stores- offices-apts. Cost 1000.

DATE	HOUR	Description of Alterations and Repairs	
see plans.		remodeling three lavatories and baths.	
changing two rooms to kitchen and apartments.			general repairs
to other rooms on 2nd floor.			
11-23-29	10:20	Work started	W.A.B.
11-27-29	1:15	Call- Street work complete. Cover cord.	W.A.B.
12-26-29	2:00	Complete.	
		O.K.	
		W.A. Bernard	

2651 N. Williams Ave., 386166

2651 N. WILLIAMS AVE
386166 10-29

MICROFILMED
AUG 18 1978

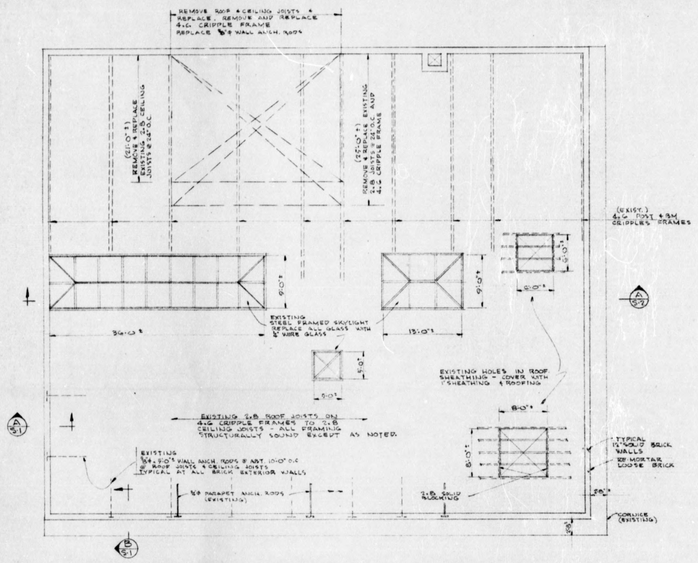

ROOF FRAMING PLAN
SCALE: 1/8"=1'0"

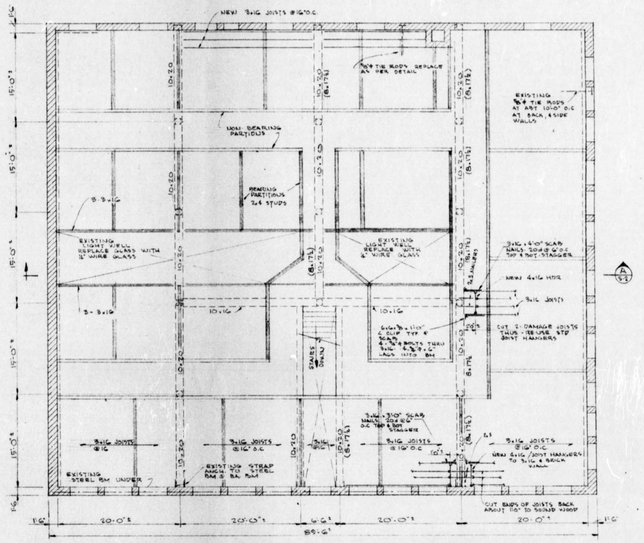

2ND FLOOR FRAMING PLAN
SCALE: 1/8"=1'0"

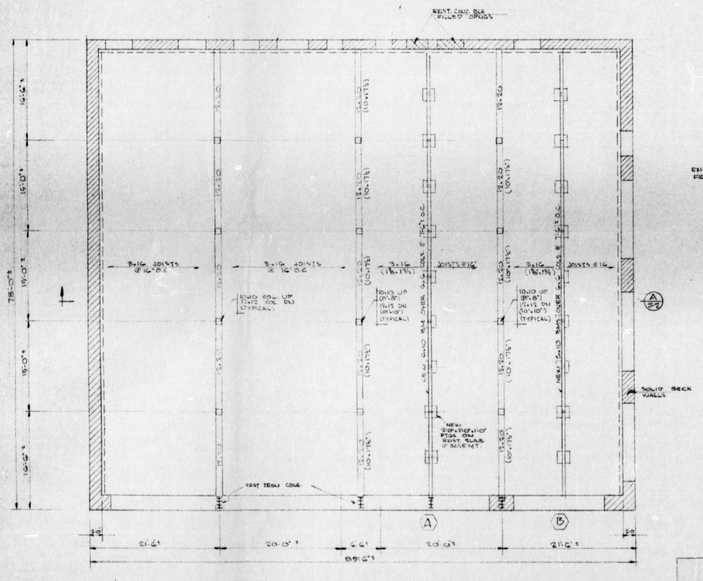

NOTE: ALL MEMBER SIZES INDICATED IN ( ) ARE NET DIMENSIONS AFTER FIRE DAMAGE.
REPLACE JOISTS NO. 6, 7, 15, 16, 19, 20, 21, 22, 23, 24, 25, 26, 27, 28, 29, 30 FROM WEST WALL (BAY B) WITH 2x10
" " 31, 32
" ALL OTHER MEMBERS AS TAGGED WITH ORANGE MARKING RIBBON

1ST FLOOR FRAMING PLAN
SCALE: 1/8"=1'0"

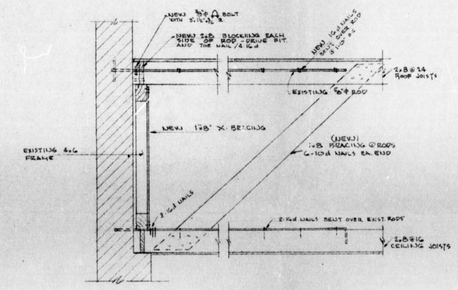

TYPICAL SECTION AT ROOF SECTION — SIMILAR
SCALE: 1/2"=1'0"

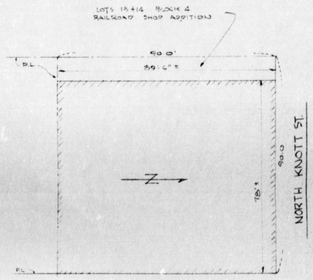

PLOT PLAN SCALE: 1"=20'

GENERAL NOTES

Allowable live loads on modified structure:
Roof - 25 lbs per sq ft
Second Floor - - - - - - - - - - - - - - - 40 lbs per sq ft
First Floor - - - - - - - - - - - - - - - - 100 lbs per sq ft

CONCRETE: All concrete in footings shall develop a minimum compressive strength in 28 days of 2500 lbs per sq in.

LUMBER: All new lumber for joists, beams, and columns shall be equivalent to construction grade fb = 1500.

GENERAL: All repairs and modifications shall be made in a workmanlike manner. The engineer shall inspect all work immediately prior to the placing of sheathing on the first and second floors. Contractor shall drive all existing projecting nails flush to sound wood.

CITY OF PORTLAND
BUREAU OF BUILDINGS
APPROVED
OCT 11 1961
INSPECTOR OF BUILDINGS
THIS PLANS AND SPECIFICATIONS SHALL NOT BE THE BASIS UNDER ORDINANCE

STRUCTURAL RENOVATIONS
FOR
BUILDING AT 2651 N. WILLIAMS AVE.
PORTLAND, OREGON

PLANS AND DETAILS

HONEY AND KRAMER - CONSULTING ENGINEERS
110 TIMES BLDG. PORTLAND, OREGON

DRAWN BY:	DATE:	SHEET
DRK	SEPT. 20, 1960	1 of 2

2651 N. WILLIAMS AVE
386166 10-29

MICROFILMED
AUG 18 1978

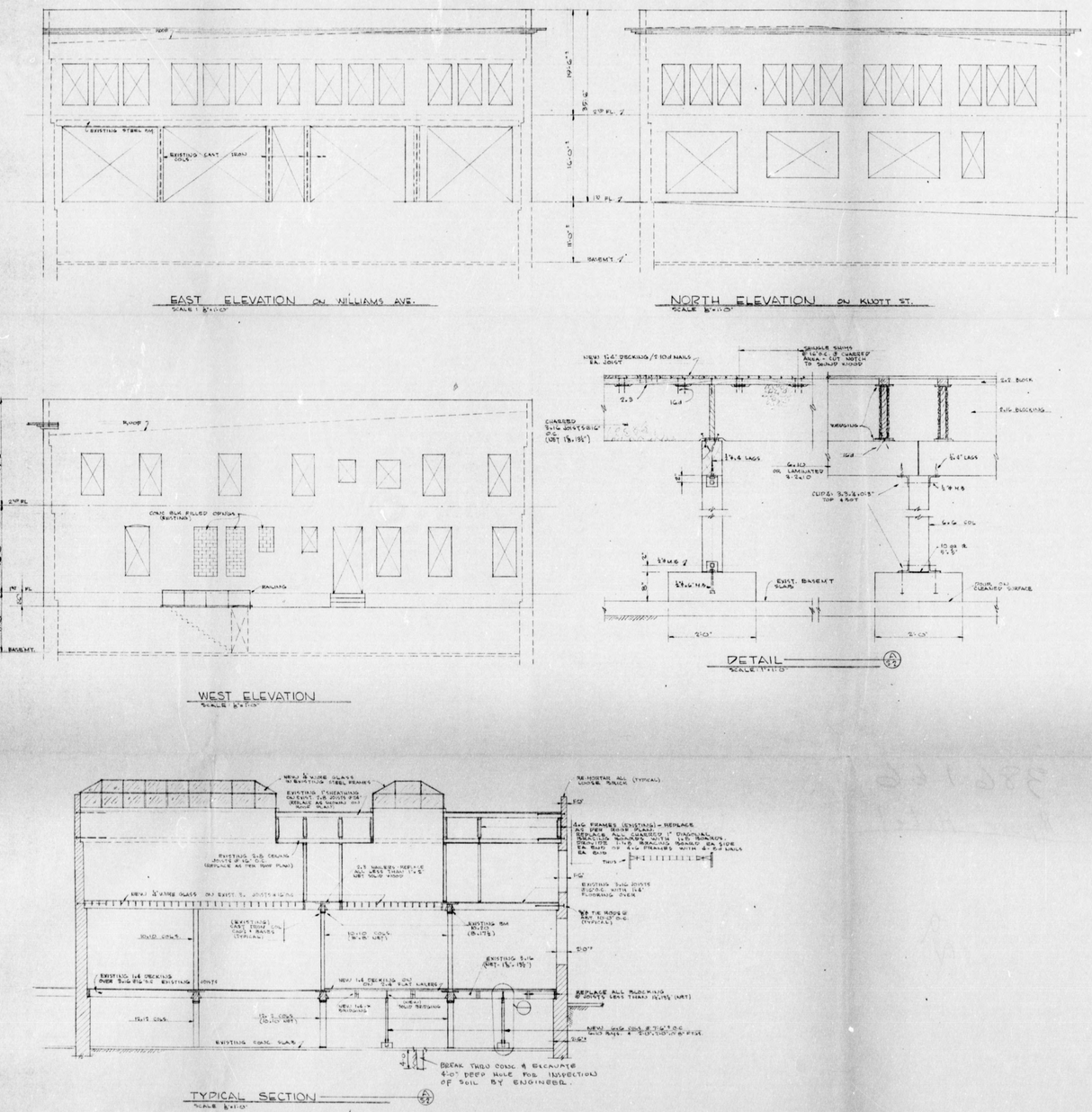

STRUCTURAL RENOVATIONS
FOR
BUILDING AT 2651 N. WILLIAMS AVE.
PORTLAND, OREGON

ELEVATIONS SECTIONS & DETAILS

HONEY AND KRAMER - CONSULTING ENGINEERS
710 TIMES BLDG.
PORTLAND, OREGON

DRAWN BY:	DATE:	SHEET
D.R.K.	SEPT. 20, 1960	2 of 2

FORM W-206

CITY OF PORTLAND, OREGON

BUREAU OF BUILDINGS

Date 10-11-60 Permit No. 386166

REPORT OF BUILDING INSPECTION

2651 N. Williams Ave. Between N. Knott and N. Russell

Lot 13 & 14 Block 4 in Railroad Shop Addition

Owner Earl Spinney Address 2713 N. Williams Ave.

Contractor Same Address

2 Story, Type III, Group F-2 & H, F. D. 4 Zone M-3 Cost $2500.

DATE	HOUR	DESCRIPTION OF ALTERATIONS AND REPAIRS	
		Repair fire damage structural parts only	
		No chage in occupancy	
		Type "F" Occupancy 1st floor only - Retail Merchandising	
		RGR - 9-27-60 - Does not approve any occupancy.	
23 Nov 60	3:55	No work started	
29 April 61	11:15	Vacant - No work being done	
27 Oct 61	11:20	Card to pour columns	G.H.F.
7 Mar 62	11:35	No access	G.H.F.
1-2-63	10:55	WORKING ON FLR JOISTS, LEFT INST TO SCRAPE CHAR OFF OF ANY	

OVER

2651 N WILLIAMS

DATE	HOUR	REMARKS
		TIMBERS LEFT & CALL FOR
		INSP. BEFORE COVERING RMC
7-22-65	10:45	CALL-CARD TO COVER 1ST FLOOR JOISTS BAYSA&B VB

FIELD INSPECTOR

FORM W-6L (2-70)

Date 8.27.76

CITY OF PORTLAND, OREGON
BUREAU OF BUILDINGS

Permit No. 502180

REPORT OF BUILDING INSPECTION

3133-35 N. Russet St. Between _____ and _____

Lot 12-14 Block 73 in Peninsular #5 Addition

Owner Pansey Corporation Address 5630 S.E. Morrison

Contractor Same Address Same

_____ Story, Type V, Group I, F.D. 3 Zone A2.5 Cost $53,000.00

Plan Examiner Blew Structural Engineer _____

DATE	HOUR	REMARKS
		1/4 Section 2227- Duplex
		A new 2 bedrooom duplex. 7) Plumbing permit required.
		Storm and sanitary lines to leave property separately.
		May combine at curb. Connection charge required.
		Contractor License No.
		City:
		State: 13454
9-7-76	1:45	NOT YET KGB
9-9-76	11:00	CALL - CO TO POUR FOOTINGS TO
		BUILDER'S SET STAKES - KGB
9-10-76	11:30	CALL - CO TO POUR FOUNDATION
		WEAK KGB

DATE	HOUR	REMARKS
10-12-76	9:15	CALL - NOT READY - LEFT COMMITTOR CARD KOB
10-21-76	10:30	CALL FOR FRAMING - CO TO INSPECT LATE KOB
10-22-76	2:30	CALL - CO TO POUR WALKS & PATIO SLABS - CO TO COVER - KOB
10-1-76	12:45	CALL - CO TO TAPE AND FINISH KOB
11-2-76	11:15	CALL - INFORMATION ON FACTORY BUILT FIREPLACES & HEARTH EXTENSIONS - KOB
11-8-76	9:15	CALL - MET WITH OWNER - TO ATTACH BUILDING 5 AS SHOWN - TO PUT 2 PARKING SPACES IN FRONT AS SHOWN ON PLAN - TO PUT IN ONE ON NORTH SIDE AS SHOWN ON PLAN - TO CUT FENCE TO 3' - KOB
11-15-76	12:00	CALL FOR ASPHALTIC PAVING - NOT READY DUE TO RAIN KOB

FIELD INSPECTOR

FORM W-106

3

ADDRESS 3133-35 N RUSSETT PERMIT No. 502180

DATE	HOUR	REMARKS
12-9-76	9:40	CALL - CD TO PAVE PARKING (TWO)
		2 SPACES IN FRONT - CORRECTION
		NOT TO PAVE REAR SPACE - SPACE
		NOT 30' LONG KOB
12-9-76	12:35	CALL - MET WITH OWNER - MADE
		INTERIOR INSPECTION - OK KOB
12-20-76	12:10	CALL FOR FINAL - PARKING AREA
		APPROACHES NOT POURED AS YET KOB
12-27-76	11:00	CK - APPROACHES POURED - DRIVEWAY
		NOT PROPERLY CONNECTED AS YET KOB
4-29-77		Certif. of Insp. and Certif. of Occup. - lw
		FILE

INSPECTOR Ken Pickett

No. I B. 20

District

Inspection District

Class of building V/12

City of Portland

DEPARTMENT OF BUILDINGS

H. E. PLUMMER, Inspector of Buildings

Application for Permit, Alterations or Repairs

Blanks above this line not to be filled by Applicant

Permit No. 37275

Cost of Construction

Fee for permit 2.50 / 100

Applicant must fill in from here down to heavy line at bottom of page

Application is hereby made to { Alter / Repair / Move / Excavate / Wreck } a structure according to description given below and to plans and specifications (if furnished.)

Location—Number and Street 256 & 258 Russell Between Vancouver and Flint

Lot 17 & 18 Block 35 Addition Albina

Dimensions—Size of Lot is x Size of present building is x

Construction—Wood Frame Brick Ordinary Mill Semi-Fireproof Fireproof Steel Frame Fireproof Reinforced Concrete

Put an X in space following kind of Construction

Use—Structure affected by this work is used or occupied as No. of Stories

Cost—The entire work when completed will cost $ 200.00

Plans and Specifications made by accompany this application

Owner—Name and address of owner N. C. Images

Builder—Name and address of Builder do

Electrician—Name and address of electrician

DESCRIPTION OF WORK

For all work not requiring plans a complete description of all work to be done and size of all structural members, joists, girders, studs, etc., must be stated below in as few words as possible.

Changing from common glass to Plate glass

Old Bearings Changed.

4 x 4" Wood Post to Be Replaced. 2" Pipe

7'-Post.

certify that the work to be done does not involve or affect the supporting walls, piers, columns, beams, girders or bearing partitions and that no other work is to be done except as given in above description, the plans and specifications and that all work is to conform to the Building Code of the City of Portland.

Applicant N. C. Images

Application Rec'd	Plans Checked	Permit { Approved / Not Approved }	O. K.	Permit Issued
Date	By Date	By Date	By	By Date JUN 4 1912

I hereby certify that I have visited the premises to which this application refers and I find that a permit

{ should / should not } be issued for the following reasons:

Deputy Inspector

Form I. B 18

DEPARTMENT OF BUILDINGS

CITY HALL, PORTLAND, OREGON

DUPLICATE

BUILDING PERMIT

No. 37275

Subject to compliance with the ordinances of the City of Portland, permission is hereby granted to

for { *erect* / *alter* / *repair* / *move* / *wreck* } *a* ..... *story* 2 Fr ..... *located on*

excavate and

Lot No. 17 + 18 *Block No.* 35 *in* Albina *Addition, fronting on*

256 + 258 Russell - Van - *and* Flint St

Name of Owner M C Mungus *Estimate of Cost* 200 *Fee* .....

When plans have been filed, the second set, officially stamped approved, must be kept on the work.

Permit issued 6 - 25 - 1912

H. E PLUMMER,
Inspector of Buildings

By .....

THIS PERMIT DOES NOT ALLOW OF USE OF STREET FOR WHICH A STREET PERMIT MUST BE OBTAINED

INSPECTED AND PASSED JUN 25 1912

Form W-90
(3-10-36)

District: 4

Zoning District: 3

Class of Building: VII

Grade of Building: 5B

CITY OF PORTLAND, OREGON
DEPARTMENT OF PUBLIC WORKS
BUREAU OF BUILDINGS

APPLICATION FOR PERMIT
NEW STRUCTURE

Permit No. 234907

Valuation: 200.00

Fee for Permit: 1.00

Fee for Street Permit: /

	No. Families	No. Rooms
Apartment		
Residence		

Applicant must fill in from here down to heavy line at bottom of page in ink or indelible pencil and also situation plan on back of sheet

Application is hereby made to erect a { Building / Structure } according to plans and specifications and descriptions as given below. The work which is to be done under this permit covers { Excavation / Construction } Put an X in space following work to be done.

Number and Street: 2621 N. Williams Ave. Near: N. Russell

Lot: 9-10 Block: 4 Addition: Railroad Shops

Size of Lot is: 101.10 x 134.5 Size of Building is: 24 x 20

Construction—Frame: X Ordinary: Mill: Semi-Fireproof: Fireproof Steel Frame: Fireproof Concrete:
Put an X in space following kind of construction.

Number of Stories: one Occupied as: Garage Height in Feet:

Occupancy or Use—Basement: First Story: Second Story: Third Story:

Fourth Story: Fifth Story: Sixth Story: Seventh Story:

Eighth Story: Ninth Story: Tenth Story: Eleventh Story:

Twelfth Story: Attic Story:

Entire work when completed will cost $: 200.00

Plans and specifications made by: accompany this application

Recorded Owner: Hill Estate c/o G.W. Nelson agt. Address: 28 N.E. Russell.

Builder: Sam Pidcock Address: 17 N. Russell.

Build Gable roof garage 24 x 20 for 2 cars.
Cement floor 2x4 studs - 24" o.c. 2x4 rafters
24" o.c. 2x4 cross ties - 24" o.c.
Corrugated walls - Tar paper roof.
Corners of garage to be 4'-0" from lot line.
Community Driveway off N. Knott St.
No windows within 4 feet of any building.

Any work not mentioned not included in Permit.

I agree to build according to above description, plans and specifications and the Building Code of the City of Portland.

Applicant: G.W. Nelson

Application Received	PLANS CHECKED BY ENG. Approved Not Approved	PLANS CHECKED BY PLAN EX. Approved Not Approved	O. K.	Permit Issued
Date: NOV 5 1936	By: / Date:	By: Samuelson Date: NOV 4 1936	By:	By: Samuelson Date: NOV 4 1936

NOTICE: Application issued in duplicate must be kept on premises until completion

Report of Inspection.....

.....

.....

.....

.....Inspector.

.....Street

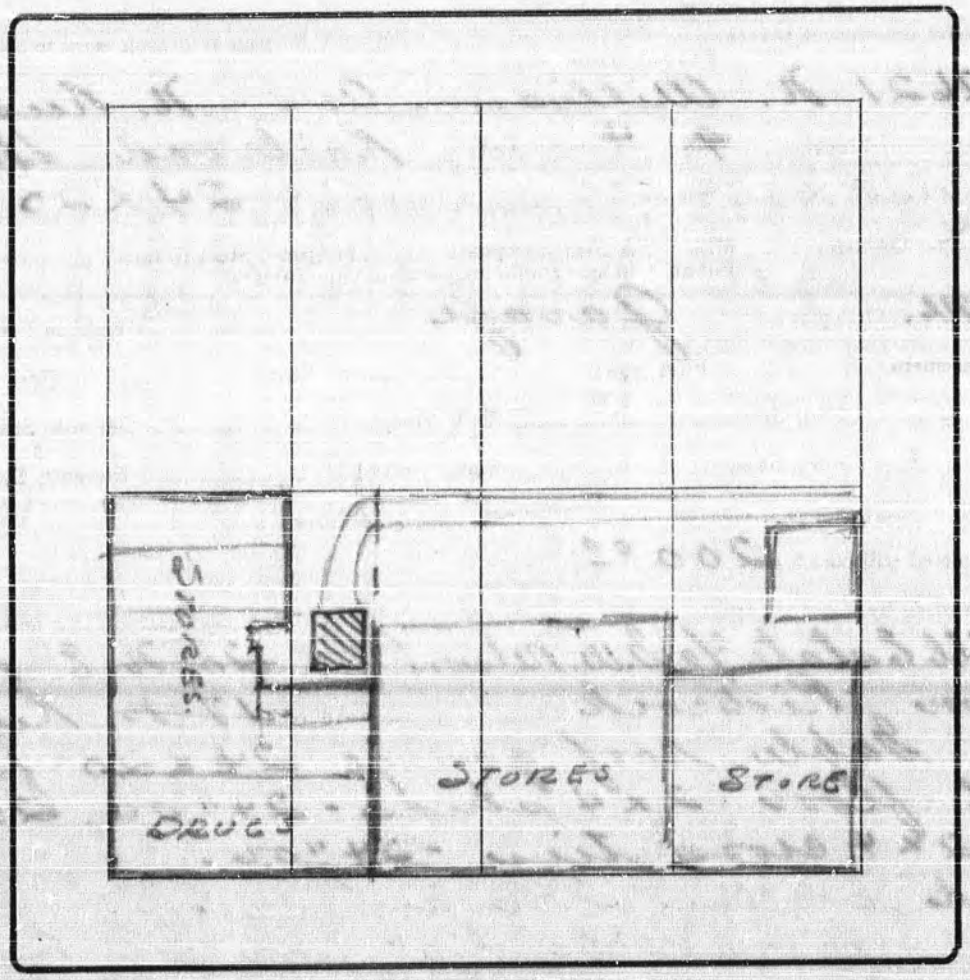

N. Williams Ave Street

SITUATION PLAN

Give on above, location plan in ink or indelible pencil

First: Size and location of lot or lots.

Second: Size and location of building or structure giving furthest projection or roof line by dotted line.

Third: Give distance from roof line to lot line.

Form W-23
(10-1-39)

CITY OF PORTLAND, OREGON
DEPARTMENT OF PUBLIC WORKS
BUREAU OF BUILDINGS

APPLICATION FOR PERMIT, ALTERATIONS OR REPAIRS

Blanks above this line not to be filled by applicant

District U
Zoning District 3
Class of Building VII
Grade of Building C

Permit No. 251318
Cost 15 00
Fee for Permit 50 0
Fee for Street Permit

Applicant Must Fill in From Here Down to Heavy Line at Bottom of Page With Ink or Indelible Pencil

Application is hereby made to (Alter / Repair / Move / Excavate / Wreck) a structure according to description given below and plans and specifications (if furnished)

Location—Number and street 2621 N Williams ave Between Russell St & Knott St

Lot PART Block 4 Addition RAILROAD SHOPS

Dimensions—Size of Lot is 6 By 8 x Size of present building is 18 x 70

Construction—Wood Frame Brick Ordinary Mill Semi-Fireproof Fireproof Steel Frame Fireproof Reinforced Concrete
(Put an X in space following kind of construction)

Use—Structure affected by this work is used or occupied as Midway Gyroy No. of Stories 1

Cost—This work when completed will cost, including labor and materials, $ 1500

Plans and specifications by 6 foot wide 8 ft long Architect / Registered Engineer

Recorded Owner Jill Gat Address 2621 N Williams

Name of Builder Dave Gadeck Address 17 N Russell

DESCRIPTION OF WORK

For all work not requiring plans, a complete description of all work to be done and size of all structural members, joists, girders, studs, etc., must be stated below in as few words as possible. Give sketch showing location on back.

Small office 7 ft, Open Floor
up to 1 Tier of 6 By 8 ft
Built of Wood

See SKETCH ON BACK

M. V. Wallace

Permit will include ONLY such work as above stated.

I hereby certify that the work to be done (does not) involve or affect the supporting walls, piers, columns, beams, girders, or bearing partitions, and that no other work is to be done except as given in above description, the plans and specifications, and that all work is to conform to the Building Code of the City of Portland.

Applicant M V Wallace

Application Received	Plans checked	Approved	O. K.	Permit Issued
Date	By Date	By Date 4-6-40	By	By WAN Date APR 21 1940

NOTICE—Application issued in duplicate must be kept on premises until completion

I hereby certify that I have visited the premises to which this application refers and I find that a permit (should / should not) be issued for the following reasons:



Deputy Inspector.



FORM W-25
(12-1-40)

District U
Zoning District S
Checked by WAN
Class of Building
Grade of Building

CITY OF PORTLAND, OREGON
DEPARTMENT OF PUBLIC WORKS
BUREAU OF BUILDINGS

APPLICATION FOR PERMIT, ALTERATIONS OR REPAIRS

Blanks above this line not to be filled by applicant

Permit No. 260899
Cost 500.00
Fee for Permit 1.50
Fee for Street Permit

Applicant Must Fill in From Here Down to Heavy Line at Bottom of Page With Ink or Indelible Pencil

Application is hereby made to { Alter / Repair / Move / Excavate / Wreck } a structure according to description given below and plans and specifications (if furnished)

Location—Number and street 2313-17 N Vancouver Between { N Page / N. Russel

Lot 8 Block 30 Addition ALBINA

Dimensions—Size of Lot is 50 x 110 Size of present building is 24 x 50

Construction—Wood Frame Y Ordinary Brick ___ Mill ___ Semi-Fireproof ___ Fireproof Steel Frame ___ Fireproof Reinforced Concrete ___
(Put an X in space following kind of construction)

Use—Structure affected by this work is used or occupied as Residence No. of Stories 1

Cost—This work when completed will cost, including labor and materials, $ 500.00

Plans and specifications by R. H. S. Architect / Registered Engineer

Recorded Owner R. H. Shainhouse Address 2014 N Vancouver

Name of Builder A. Owen Address 7325 S.E. Insley

DESCRIPTION OF WORK

For all work not requiring plans, a complete description of all work to be done and size of all structural members, joists, girders, studs, etc., must be stated below in as few words as possible. Give sketch showing location on back.

Repair fire Damage As Original (CONDITION)
Replace Burnt Rafters
Burnt Roof

Permit will include ONLY such work as above stated.

I hereby certify that the work to be done (does / does not) involve or affect the supporting walls, piers, columns, beams, girders, or bearing partititions, and that no other work is to be done except as given in above description, the plans and specifications, and that all work is to conform to the Building Code of the City of Portland.

Applicant A. Owen

Application Received	Plans checked	Approved	O. K.	Permit Issued
Date	By Date	By BWA Date 1-12-42	By	By WAN Date JAN 12

NOTICE—Application issued in duplicate must be kept on premises until completion

I hereby certify that I have visited the premises to which this application refers and I find that a permit (should / should not) be issued for the following reasons: _____

_____

_____

_____

_____

_____

_____

_____

_____

Deputy Inspector.

_____ Street



Street _____

Street _____

Street _____

FORM W-23
(8-20-43)

District 4
Zoning District 3
Checked by B
Class of Building VII
Grade of Building 2

CITY OF PORTLAND, OREGON
DEPARTMENT OF PUBLIC WORKS
BUREAU OF BUILDINGS

APPLICATION FOR PERMIT, ALTERATIONS OR REPAIRS

Blanks above this line not to be filled by applicant

Permit No. 274664
Cost 118
Fee for Permit 1 50
House No.
Fee for Street Permit

Applicant Must Fill in From Here Down to Heavy Line at Bottom of Page With Ink or Indelible Pencil

Application is hereby made to { Alter / Repair / Move / Excavate / Wreck } a structure according to description given below and plans and specifications (if furnished)

Location—Number and Street 2608 N VANCOUVER AVE Between { RUSSELL / KNOTT

Lot 6 Block 4 Addition RAILROAD Shops addition

Dimensions—Size of Lot is 50 ft x 100 ft Size of present building is x

Construction—Wood Frame Ordinary Brick Mill Semi-Fireproof Fireproof Steel Frame Fireproof Reinforced Concrete
(Put an X in space following kind of construction)

Use—Structure affected by this work is used or occupied as ~~LAVATORY~~ SERVICE STATION No. of Stories 1

Cost—This work when completed will cost, including labor and material, $ 118 00

Plans and specifications by Architect / Registered Engineer

Recorded Owner R. M. ELLE Address BONNEVILLE ORE.

Name of Builder North West Oil Co Address Ft N Burgard St

DESCRIPTION OF WORK

For all work not requiring plans, a complete description of all work to be done and size of all structural members, joists, girders, studs, etc., must be stated below in as few words as possible. Give sketch showing location on back.

Building to be 5ft x 5ft Plumbing has been Roughed in at Time station was built
Building to have cement floor with drain one window in rear with Regular size door
See sketch on back

Permit will include ONLY such work as above stated

I hereby certify that the work to be done (does not) involve or effect the supporting walls, piers, columns, beams, girders, or bearing partitions, and that no other work is to be done except as given in above description, the plans and specifications, and that all work is to conform to the Building Code of the City of Portland.

Applicant C. E. Moore Northwest Oil Co.

O. K.	Approved	Plans Checked	Permit Issued
	By [illegible]	By	By [illegible]
	Date 8/2/49	Date	Date AUG -2 1949

NOTICE---Application issued in duplicate must be kept on premises until completion

I hereby certify that I have visited the premises to which this application refers and I find that a permit (should) (should not) be issued for the following reasons:

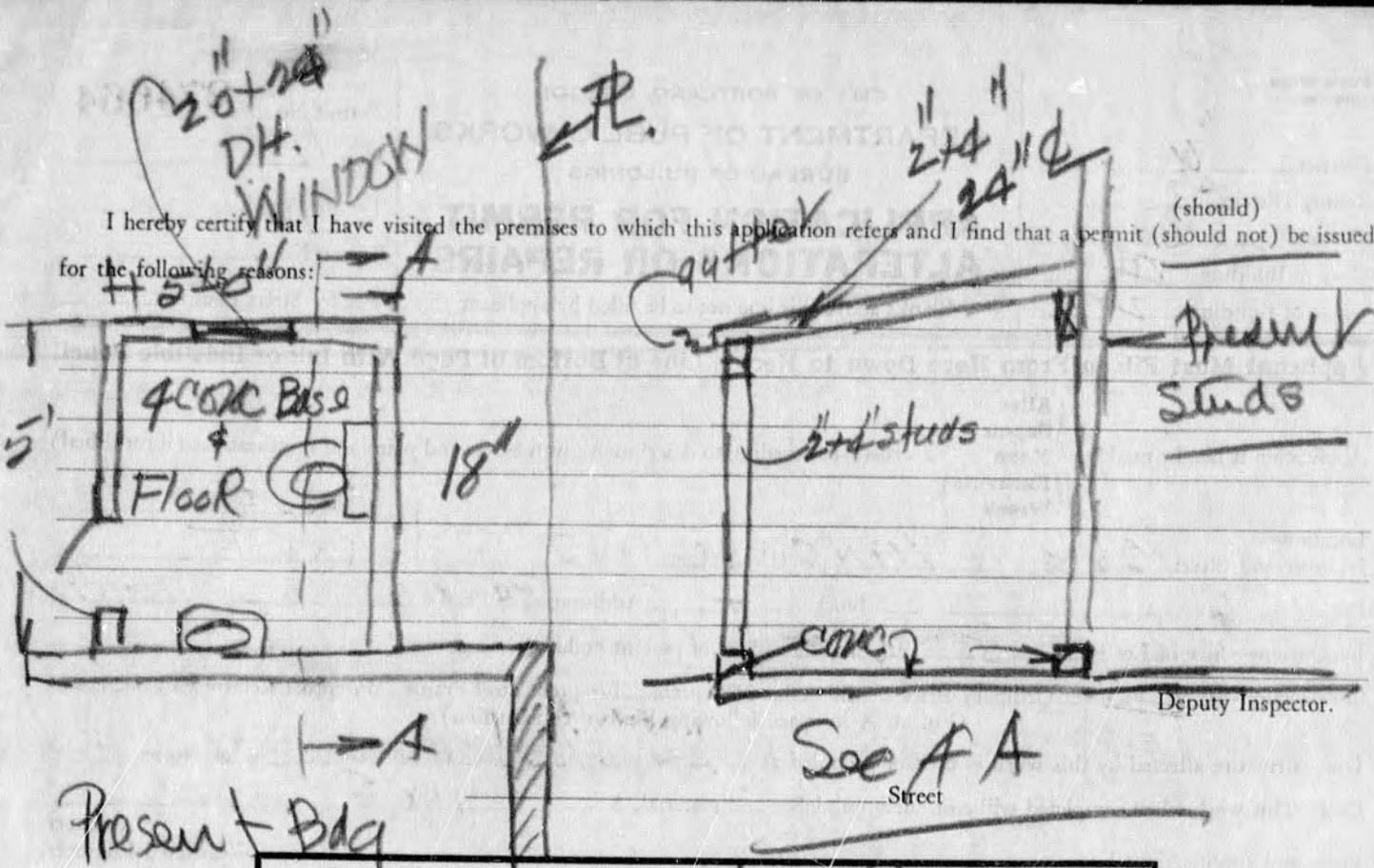

Deputy Inspector.

Street

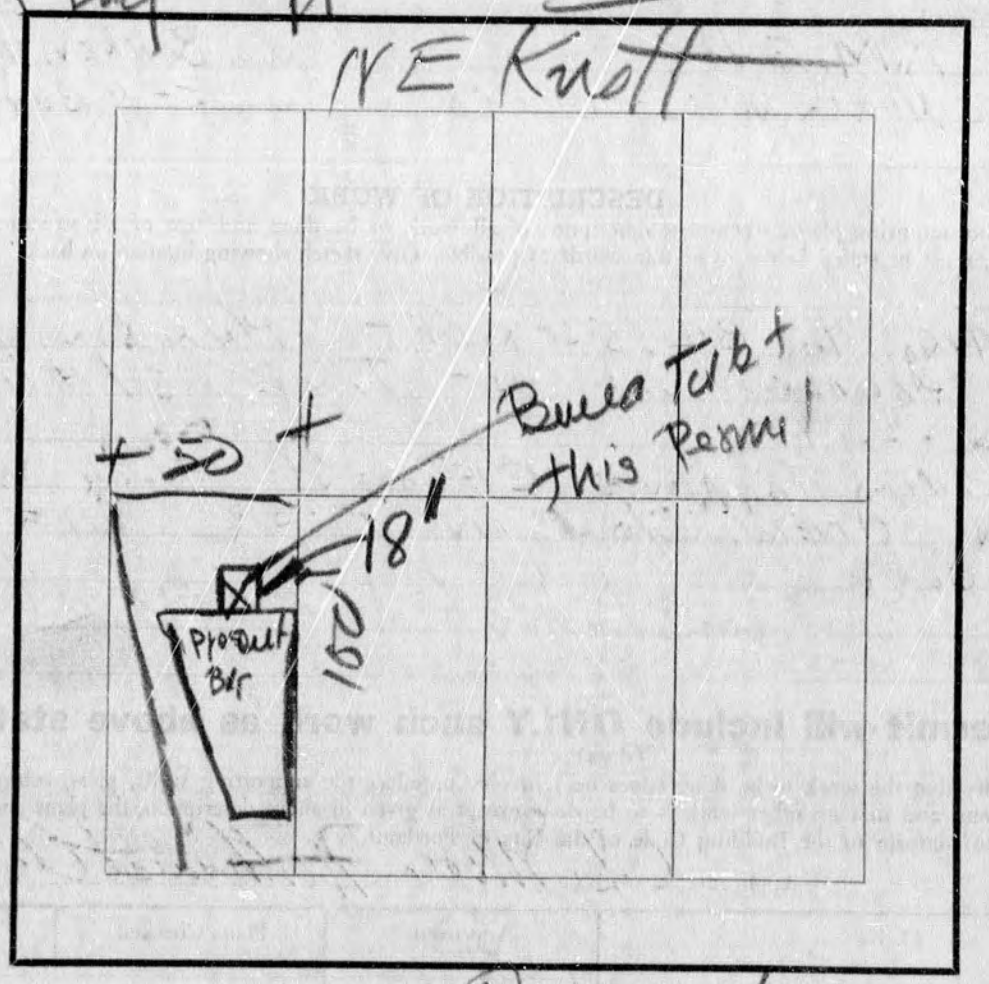

Street

Street

Street NE Russel

182178

FORM W-23
(12-1-40)

District U
Zoning District 3
Checked by
Class of Building VII
Grade of Building 2

CITY OF PORTLAND, OREGON
DEPARTMENT OF PUBLIC WORKS
BUREAU OF BUILDINGS

APPLICATION FOR PERMIT, ALTERATIONS OR REPAIRS

Blanks above this line not to be filled by applicant

Permit No. 282082
Cost 100
Fee for Permit 100
Fee for Street Permit

Applicant Must Fill in From Here Down to Heavy Line at Bottom of Page With Ink or Indelible Pencil

Application is hereby made to { Alter / Repair X / Move / Excavate / Wreck } a structure according to description given below and plans and specifications (if furnished)

Location—Number and street 2621 N. Williams Ave Between { Russell / Knott

Lot 4 Block 14 Addition Railroad

Dimensions—Size of Lot is 100 x 100 Size of present building is 20 x 70

Construction—Wood Frame ___ Ordinary Brick X Mill ___ Semi-Fireproof ___ Fireproof Steel Frame ___ Fireproof Reinforced Concrete ___
(Put an X in space following kind of construction)

Use—Structure affected by this work is used or occupied as Grocery No. of Stories 2

Cost—This work when completed will cost, including labor and materials, $ 100

Plans and specifications by ___ Architect / Registered Engineer

Recorded Owner E. C. Sims Address Portland Ore

Name of Builder O. N. Pierce Address 2820 N. Williams

DESCRIPTION OF WORK

For all work not requiring plans, a complete description of all work to be done and size of all structural members, joists, girders, studs, etc., must be stated below in as few words as possible. Give sketch showing location on back.

Remove old joist and put in place 6 new 2x14 timbers at front of store +

There is, at present, a light concrete slab at entrance on top of the wood joist + under that portion ~~and~~ reinforce the system with girders + posts +

Permit will include ONLY such work as above stated.

I hereby certify that the work to be ~~done (does not)~~ (does) involve or affect the supporting walls, piers, columns, beams, girders, or bearing partitions, and that no other work is to be done except as given in above description, the plans and specifications, and that all work is to conform to the Building Code of the City of Portland.

Applicant M. F. Wallace

Application Received	Plans checked	Approved	O. K.	Permit Issued
Date	By WWR Date 3/1/46	By BSB Date 3/1/46	By	By Palmer Date MAR - 1 1946

NOTICE—Application issued in duplicate must be kept on premises until completion

I hereby certify that I have visited the premises to which this application refers and I find that a permit (should) (should not) be issued for the following reasons: _____

_____

_____

_____

_____

_____

_____

_____

_____

Deputy Inspector.

_____ Street

Street _____



Street _____

Street _____

FORM W-90
(5-15-46)

CITY OF PORTLAND, OREGON
DEPARTMENT OF PUBLIC WORKS
BUREAU OF BUILDINGS

APPLICATION FOR PERMIT
NEW STRUCTURE

PERMIT NO. 294040
VALUATION 300
PERMIT FEE 1.00
HOUSE NO. "
CURB PER "
STREET USE "
RECEIPT NO. 26386

DISTRICT C
ZONING DISTRICT 3
DISTRICTS CHECKED BY WSS
CLASS OF CONSTRUCTION III
GRADE OF OCCUPANCY 2-B

	NO. FAMILIES	NO. ROOMS
APARTMENT		
RESIDENCE		

Applicant must fill in from here down to heavy line at bottom of page in ink or indelible pencil and also situation plan on back of sheet.

Application is hereby made to erect a {Building / Structure} according to plans and specifications and descriptions as given below.

The work which is to be done under this permit covers {Construction / Excavation} Put an X in space following work to be done.

Number and Street 2622 N Vancouver Ave Between {Russell / Knott}

Lot H Block H Addition Railroad shop

Size of Lot is 100 x 90 Size of Building is 14 x 12

Construction—Frame X Ordinary X Mill Semi-Fireproof Fireproof Steel Frame Fireproof Concrete
(Put an X in space following kind of construction)

Number of Stories Occupied as [redacted] office Bldg Height in Feet 10 ft

Occupancy or Use—Basement 300 First Story office

Second Story Third Story Fourth Story Fifth Story Sixth Story

Seventh Story Eighth Story Ninth Story Tenth Story Eleventh Story

Twelfth Story Attic Story

Entire work when completed will cost $ 300

Plans and specifications made by Wm Redden Registered Architect / Registered Engineer

Recorded Owner Lee Trailer Co Address 2622 N Vancouver

Name of Builder Address

Build 12x14 frame building for office use — used car — 2x6 rafters on 2x4 stud 16" o.c.

See Plan to Const't Shed Bldg.

TR 1606

Any Work Not Mentioned Not Included in Permit

I agree to build according to above description, plans and specifications and the Building Code of the City of Portland.

Owner Howard R. Lee

Applicant Howard R. Lee

APPROVED BY C-17 RGR DATE 10-21-47
FOR

PLANS CHECKED BY ENGR	PLANS CHECKED BY PLAN EX.	PERMIT ISSUED
BY RLT	BY Jew	BY Clary
DATE 10/31/47	DATE 10-31-47	DATE OCT 31 1947

NOTICE: Application issued in duplicate must be kept on premises until completion

Report of Inspector.....

.....

.....

.....

.....

Inspector.

.....Street, Avenue

NORTH

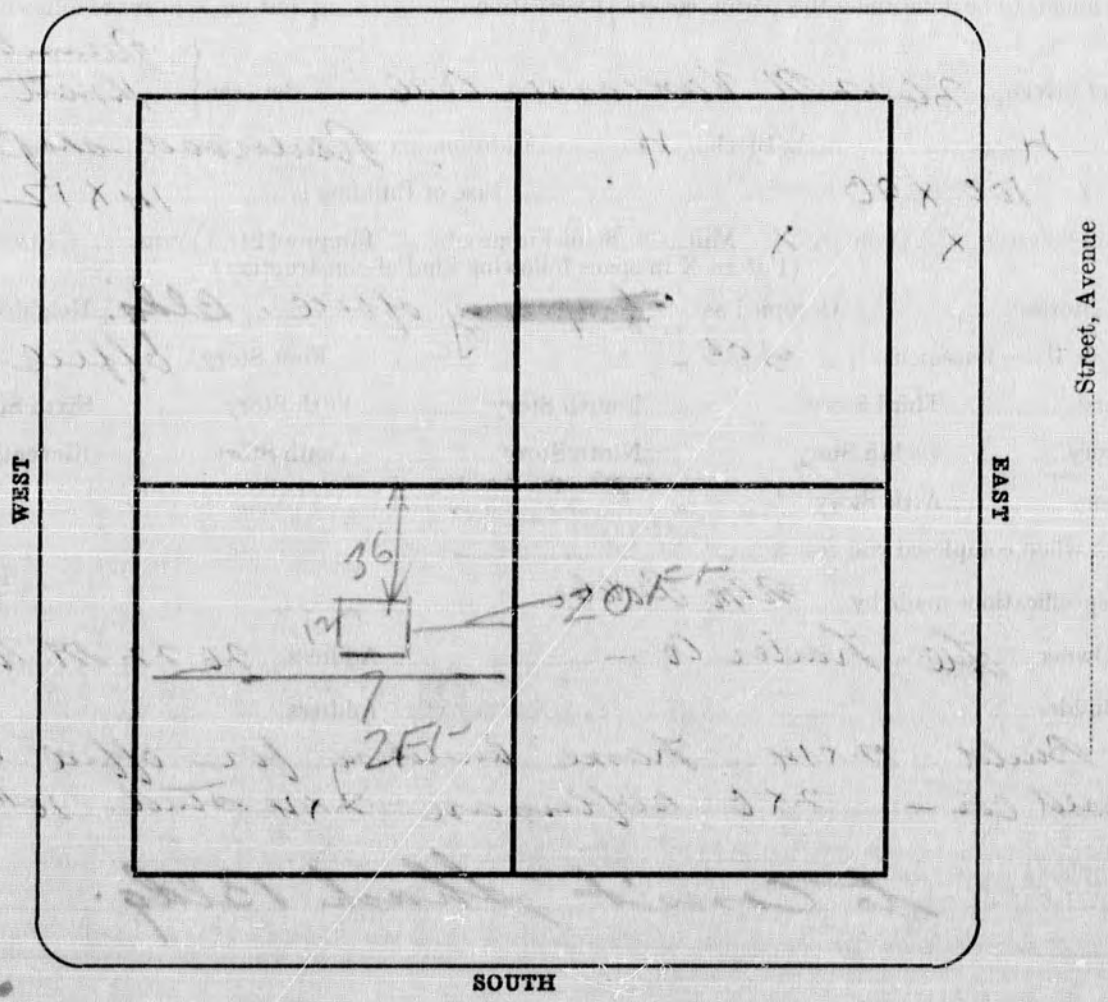

WEST

N Vancouver Street, Avenue

EAST

Street, Avenue

SOUTH

N Russell .....Street, Avenue

SITUATION PLAN

Give on above, location plan in ink or indelible pencil.

First: Size and location of lot or lots.

Second: Size and location of building on the lot, also on adjoining lot and give distance to lot lines.

Third: Give distance from garage to lot line. Give furthest projection or roof line by dotted line.

FORM W-23
(12-1-47)

DISTRICT 2
ZONING DIST. 3
DIST. CHECKED BY MMC
CLASS OF CONST'N VI
GRADE OF OCCUP'Y 2-C

CITY OF PORTLAND, OREGON
DEPARTMENT OF PUBLIC WORKS
BUREAU OF BUILDINGS

APPLICATION FOR PERMIT, ALTERATIONS OR REPAIRS

Blanks above this line not to be filled by applicant

PERMIT NO. 299075
COST 5000.00
PERMIT FEE 15.00 (AREA)
HOUSE NO. FEE
STREET USE FEE
RECEIPT NO. 40945

Applicant Must Fill in From Here Down to Heavy Line at Bottom of Page With Ink or Indelible Pencil

Application is hereby made to (Alter / Repair / Move / Excavate / Wreck) a structure according to description given below and plans and specifications (if furnished)

Location—
Number and Street 35 No. Russell — Between Williams & Vancouver

Lot #7 - Part of 8 Block 4 Addition R.R. Shops Add.

Dimensions—Size of Lot is 50 x 100 Size of present building is 43 x 31

Wood Frame___ Ordinary Brick___ Mill___ Semi-Fireproof___ Fireproof Steel Frame___ Fireproof Reinforced Concrete___
Pumice Block X (Put an X in space following kind of construction)

Use—Structure affected by this work is used or occupied as Warehouse No. of Stories 1

Cost—This work when completed will cost, including labor and material, $ 5000.00

Plans and specifications by Owner — Registered Architect / Registered Engineer

Recorded Owner Demme Bros. Co. Address 35 No. Russell St.

Name of Builder Roy V. Casebeer Address 5913 N.E. Mallory Ave

DESCRIPTION OF WORK

For all work not requiring plans, a complete description of all work to be done and size of all structural members, joists, girders, studs, etc., must be stated below in as few words as possible. Give sketch showing location on back.

37'x57' Addition to Present Bld'g
See Plans

Permit will include ONLY such work as above stated

(does)
I hereby certify that the work to be done (does not) involve or effect the supporting walls, piers, columns, beams, girders, or bearing partitions, and that no other work is to be done except as given in above description, the plans and specifications, and that all work is to conform to the Building Code of the City of Portland.

JUL 16 '48

APPROVED BY R.C.R. DATE 7-16-48
FOR W/o truck strength

Applicant Demme Bros. Paint Co.
by W. J. Higgins

PLANS CHECKED BY ENG.	PLANS CHECKED BY PLAN EX.	PERMIT ISSUED
BY R.L.T.	BY [illegible]	BY [illegible]
DATE 7-16-48	DATE 7-16-48	DATE 7-16-48

NOTICE: Application issued in Duplicate must be kept on premises until completion

I hereby certify that I have visited the premises to which this application refers and I find that a permit (should / should not) be issued for the following reasons: _____

_____

_____

_____

_____

_____

_____

Deputy Inspector.

_____ Street, Avenue

NORTH

Street, Avenue

WEST

EAST

Street, Avenue

SOUTH

_____ Street, Avenue

FORM W-23
(12-1-48)

DISTRICT U
ZONING DIST. 3
DIST. CHECKED BY WS
CLASS OF CONST'N VII
GRADE OF OCCUP'Y S6

CITY OF PORTLAND, OREGON
DEPARTMENT OF [redacted] FINANCE
BUREAU OF BUILDINGS

APPLICATION FOR PERMIT, ALTERATIONS OR REPAIRS

Blanks above this line not to be filled by applicant

PERMIT NO. 304105
COST 300 oc
PERMIT FEE 1.50
HOUSE NO. FEE
STREET USE FEE
RECEIPT NO. 56306

Applicant Must Fill in From Here Down to Heavy Line at Bottom of Page With Ink or Indelible Pencil

Application is hereby made to ~~Alter~~ ~~Repair~~ ~~Move~~ ~~Excavate~~ ~~Wreck~~ a structure according to description given below and plans and specifications (if furnished)

Location—
Number and Street 30 N. Knott St. Between N Williams Ave + N Vancouver Ave.

Lot 15 Block 4 Addition Railroad Shops

Dimensions—Size of Lot is 50' x 100' Size of present building is 16' x 18'

Wood Frame X Ordinary Brick ___ Mill ___ Semi-Fireproof ___ Fireproof Steel Frame ___ Fireproof Reinforced Concrete ___
(Put an X in space following kind of construction)

Use—Structure affected by this work is used or occupied as garage No. of Stories 1

Cost—This work when completed will cost, including labor and material, $ 300 oc

Plans and specifications by 0 Registered Architect / Registered Engineer

Recorded Owner Fred Doehler Address 6424 N. Wilbur

Name of Builder Fred Tate Address 30 N. Knott St.

DESCRIPTION OF WORK

For all work not requiring plans, a complete description of all work to be done and size of all structural members, joists, girders, studs, etc., must be stated below in as few words as possible. Give sketch showing location on back.

Garage as per plans - 16 x 18
Studding and rafters 2 x 4 - 2 Ft oc.
4 in conc floor. 6 in conc wall

2 cars

Permit will include ONLY such work as above stated

(does)

I hereby certify that the work to be done (does not) involve or effect the supporting walls, piers, columns, beams, girders, or bearing partitions, and that no other work is to be done except as given in above description, the plans and specifications, and that all work is to conform to the Building Code of the City of Portland.

Applicant Fred Tate

APPROVED BY ___ DATE ___
FOR ___

PLANS CHECKED BY ENG.	PLANS CHECKED BY DIV. ENG.	PERMIT ISSUED
BY	BY [illegible]	BY [illegible]
DATE	DATE	DATE APR 1 1949

NOTICE: Application issued in Duplicate must be kept on premises until completion

I hereby certify that I have visited the premises to which this application refers and I find that a permit (should / should not) be issued for the following reasons: _____

_____

_____

_____

_____

_____

_____

_____

Deputy Inspector.

N Knott Street, Avenue

NORTH

N Vancouver Street, Avenue

WEST

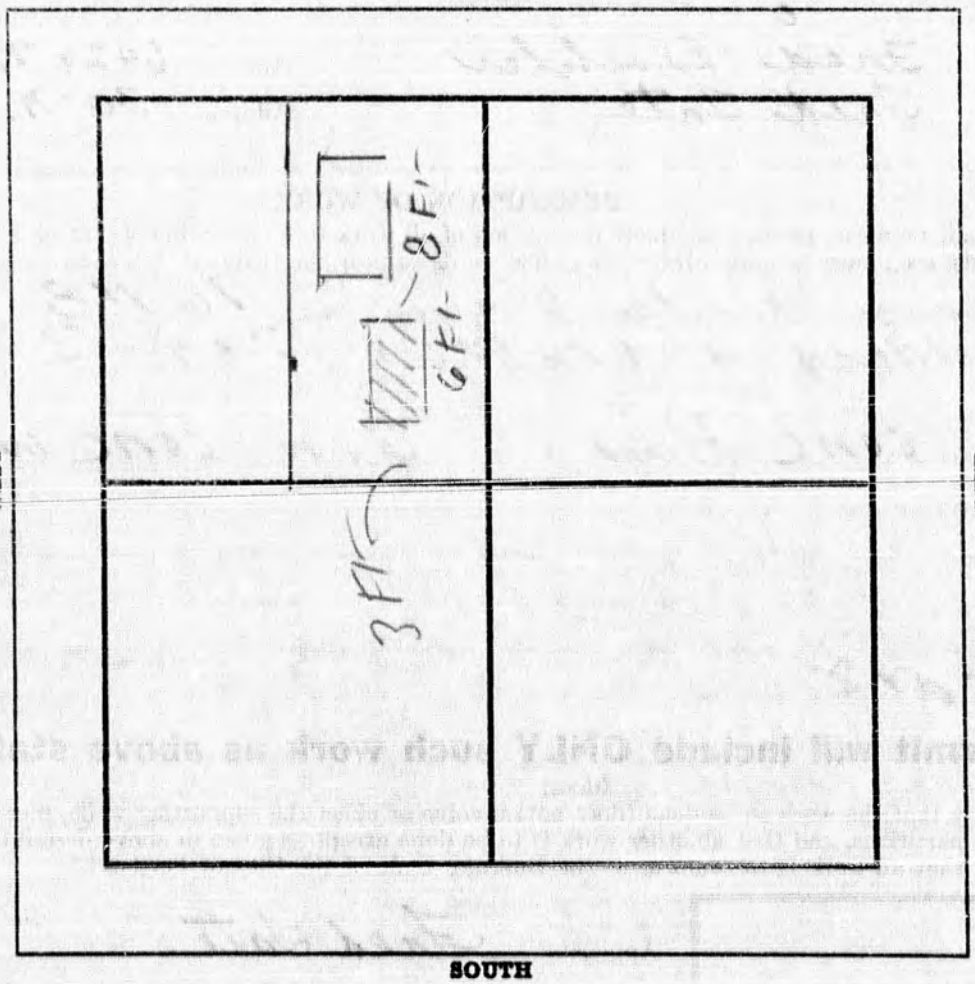

EAST

N Williams Street, Avenue

SOUTH

_____ Street, Avenue

FORM W-23
(11-15-49)

CITY OF PORTLAND, OREGON
BUREAU OF BUILDINGS

APPLICATION FOR PERMIT, ALTERATIONS OR REPAIRS

DISTRICT 4
ZONING DISTRICT 3
DISTRICTS CHECKED BY Mc
CLASS OF CONSTRUCTION VII
GRADE OF OCCUPANCY 2-C

PERMIT NO. 311349
VALUATION 100 e
PERMIT FEE 3 e
HOUSE NO. "
CURB PER "
STREET USE "
RECEIPT NO. 77270

Applicant Must Fill in From Here Down to Heavy Line at Bottom of Page With Ink or Indelible Pencil

Application is hereby made to ALTER [X] REPAIR [ ] MOVE [ ] WRECK [ ] a structure according to description given below or plans and specifications (if furnished)
MARK SQUARES BY X

Number and Street 2608 N VANCOUVER Between N RUSSELL and N. KNOTT

Lot 6 Block 4 Addition RAILROAD SHOPS

Size of Lot is Size of present building is

Construction—Frame ✓ Ordinary Mill Semi-Fireproof Fireproof Steel Frame Fireproof Concrete

Number of Stories 1 Used or occupied as LUNCH COUNTER

Estimated valuation of labor and material $ 100 e

Plans and specifications by Registered Architect / Registered Engineer

Recorded Owner MR. ELLO Address BOX 323 BONNEVILLE, ORE.

Name of Builder WAYMAN F HICKS Address 1824 NE 3rd AVE
LEASEE

DESCRIPTION OF WORK

For all work not requiring plans, a complete description of all work to be done and size of all structural members, joists, girders, studs, etc., must be stated below in as few words as possible. Give sketch showing location on back.

CONVERT TO LUNCH COUNTER AS PER PLANS FILED.

NEW CHIMNEY FOR BARBECUE PIT TO CONFORM TO ALL THE REGULATIONS OF ARTICLE 29 BLDG CODE WHICH SEE & READ BEFORE COMMENCING WORK.

Misc. Cont # 26248

Any Work Not Mentioned Not Included in Permit

(does)

I hereby certify that the work to be done (does not) involve or effect the supporting walls, piers, columns, beams, girders, or bearing partitions, and that no other work is to be done except as given in above description, the plans and specifications, and that all work is to conform with all applicable codes and ordinances of the City of Portland, Oregon.

APPROVED BY Carl Kerr DATE 3/28/50
FOR A M O

Applicant Wayman F Hicks

PLANS CHECKED BY ENG.	PLANS CHECKED BY PLAN EX.	PERMIT ISSUED
BY	BY	BY
DATE	DATE 3-28-50	DATE 3-28-50

NOTICE: Your duplicate copy of application must be kept on premises until completion

I hereby certify that I have visited the premises to which this application refers and I find that a permit (should / should not) be issued for the following reasons: _____

_____

_____

_____

_____
Inspector.

_____ Street, Avenue

NORTH

Street, Avenue _____ WEST



EAST _____ Street, Avenue

SOUTH

_____ Street, Avenue

SITUATION PLAN

Give on above, location plan in ink or indelible pencil.

First: Size and location of lot or lots.

Second: Size and location of building on the lot, also on adjoining lot and give distance to lot lines.

Third: Give distance from building to lot line. Give furthest projection or roof line by dotted line.

FORM W-90
(8-1-49)

CITY OF PORTLAND, OREGON
BUREAU OF BUILDINGS

APPLICATION FOR PERMIT
NEW STRUCTURE

PERMIT NO. 317583
VALUATION 15.00
PERMIT FEE 2.50
HOUSE NO. "
CURB PER "
STREET USE "
RECEIPT NO. 93770

DISTRICT 4
ZONING DISTRICT 3
DISTRICTS CHECKED BY Jw

		NO. FAMILIES	NO. ROOMS
CLASS OF CONSTRUCTION VIII	APARTMENT		
GRADE OF OCCUPANCY 2-D	RESIDENCE		

Applicant Must Fill in From Here Down to Heavy Line near Bottom of Page With Ink or Indelible Pencil

Application is hereby made to erect a {Building / Structure} according to plans and specifications and descriptions as given below.

The work which is to be done under this permit covers {Construction / Excavation} Put an X in space following work to be done.

Number and Street 2608 N. Vancouver Between {Russell + Knott}

Lot 6 Block 9 Addition Railroad Ed

Size of Lot is 144' X 72' Size of Building is 9' X 4' X 6½'

Construction—Frame ..... Ordinary ✓ Mill ..... Semi-Fireproof ..... Fireproof Steel Frame ..... Fireproof Concrete .....
(Put an X in space following kind of construction)

Number of Stories 1 Occupied as Woodshed Height in Feet 7'

Occupancy or Use—Basement ..... First Story X

Second Story ..... Third Story ..... Fourth Story ..... Fifth Story ..... Sixth Story .....

Seventh Story ..... Eighth Story ..... Ninth Story ..... Tenth Story ..... Eleventh Story .....

Twelfth Story ..... Attic Story .....

Estimated valuation of labor and material $ 15

Plans and specifications made by ..... Registered Architect / Registered Engineer

Recorded Owner O.E. Ile Address 322 Bonneville Ore

Name of Builder Wayman F. Hicks Address 2736 N.E. Rodney

Construct shack type building for fire wood shelter only in connection with restaurant.

Any Work Not Mentioned Not Included in Permit

I agree to build according to above description, plans and specifications and the Building Code of the City of Portland.

APPROVED BY Capt RCR DATE 12-5-50
FOR

Owner Wayman F. Hicks
Applicant

PLANS CHECKED BY ENG.	PLANS CHECKED BY PLAN EX.	PERMIT ISSUED
BY	BY Jw	BY Jay
DATE	DATE 12/5/50	DATE DEC - 5 1950

R

NOTICE: Your duplicate copy of application must be kept on premises until completion

Report of Inspector.....

.....

.....

.....

.....

Inspector.

.....Street, Avenue

NORTH

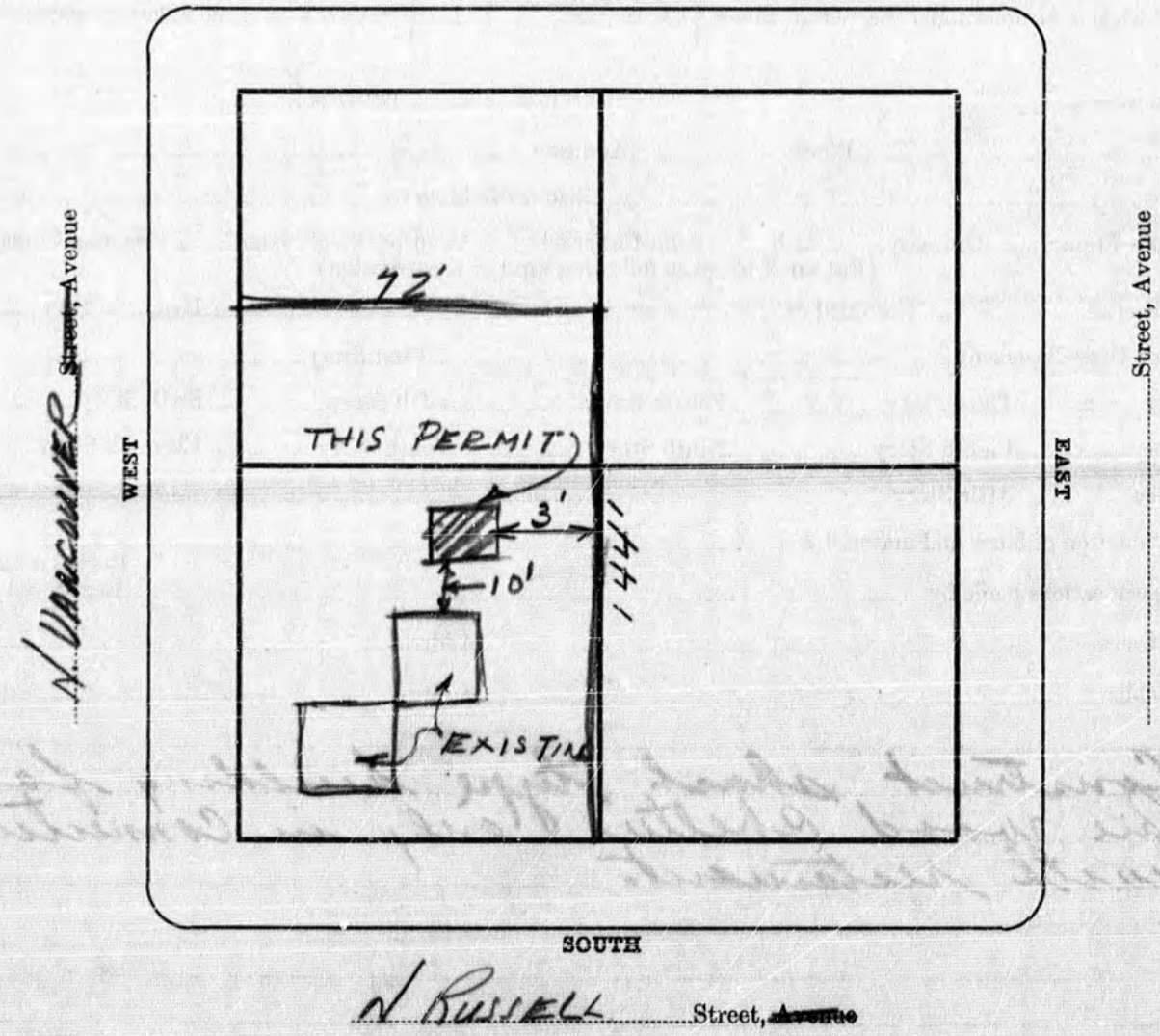

SOUTH

N. RUSSELL .....Street, ~~Avenue~~

SITUATION PLAN

Give on above, location plan in ink or indelible pencil.

First: Size and location of lot or lots.

Second: Size and location of building on the lot, also on adjoining lot and give distance to lot lines.

Third: Give distance from garage to lot line. Give furthest projection or roof line by dotted line.

FORM W-23
(10-1-50)

CITY OF PORTLAND, OREGON
BUREAU OF BUILDINGS

APPLICATION FOR PERMIT, ALTERATIONS OR REPAIRS

DISTRICT 4
ZONING DISTRICT 3
DISTRICTS CHECKED BY AC
CLASS OF CONSTRUCTION VII
GRADE OF OCCUPANCY 1D

PERMIT NO. 319114
VALUATION $350.00
PERMIT FEE 4.00
HOUSE NO. "
CURB PER "
STREET USE "
RECEIPT NO. 99254

APPLICANT MUST FILL IN FROM HERE DOWN TO HEAVY LINE AT BOTTOM OF PAGE WITH INK OR INDELIBLE PENCIL

Application is hereby made to ALTER REPAIR MOVE WRECK a structure according to description given below or plans and specifications (if furnished)

MARK SQUARES BY X [ ] [X] [ ] [ ]

Number and Street 2651 N Williams Ave Between Knott and Russell

Lot 13-14 Block 4 Addition Railroad Shipyard

Size of Lot is Size of present building is

Construction—Frame Ordinary Mill Semi-Fireproof X Fireproof Steel Frame Fireproof Concrete

Number of Stories 2 Used or occupied as stores and Rooming house

Estimated valuation of labor and material $ 350.00

Plans and specifications by Registered Architect / Registered Engineer

Recorded Owner Mrs Dalkie Address Embassy apts.

Name of Builder Same Address Same

DESCRIPTION OF WORK

For all work not requiring plans, a complete description of all work to be done and size of all structural members, joists, girders, studs, etc., must be stated below in as few words as possible. Give sketch showing location on back.

To extend heater room size to comply with sec 7-3201 of Code.

according to specifications in sec 7-2804 as suspended ceiling.

Any Work Not Mentioned Not Included in Permit

I hereby certify that the work to be done (does not) involve or effect the supporting walls, piers, columns, beams, girders, or bearing partitions, and that no other work is to be done except as given in above description, the plans and specifications, and that all work is to conform with all applicable codes and ordinances of the City of Portland, Oregon.

APPROVED BY R C R DATE 3-15-51
FOR

Applicant Rudd Heating Co
by C F Campbell
MAR 15 1951

PLANS CHECKED BY ENG.	PLANS CHECKED BY PLAN EX.	PERMIT ISSUED
BY Wrater	BY [illegible]	BY [illegible]
DATE 3-15-51	DATE 3-15-51	DATE 3-15-51

NOTE: Your duplicate copy of application must be kept on premises until completion

I hereby certify that I have visited the premises to which this application refers and I find that a permit (should) (should not) be issued for the following reasons: _____

_____

_____

_____

_____ Inspector.

KNOTT Street, Avenue

NORTH



Street, Avenue — WEST

EAST — WILLIAMS Street, Avenue

SOUTH

RUSSEL Street, ~~Avenue~~

SITUATION PLAN

Give on above, location plan in ink or indelible pencil.

First: Size and location of lot or lots.

Second: Size and location of building on the lot, also on adjoining lot and give distance to lot lines.

Third: Give distance from building to lot line. Give furthest projection or roof line by dotted line.

FORM W-23
(12-17-51)

CITY OF PORTLAND, OREGON
BUREAU OF BUILDINGS

APPLICATION FOR PERMIT, ALTERATIONS OR REPAIRS

DISTRICT: U
ZONING DISTRICT: 3
DISTRICTS CHECKED BY: ac
CLASS OF CONSTRUCTION: VII
GRADE OF OCCUPANCY: 2-C

PERMIT NO. 328235
VALUATION: 1000.00
PERMIT FEE: 6.00
HOUSE NO. "
CURB PER "
STREET USE " 24677
RECEIPT NO.

APPLICANT MUST FILL IN FROM HERE DOWN TO HEAVY LINE AT BOTTOM OF PAGE WITH INK OR INDELIBLE PENCIL

Application is hereby made to ALTER [X] REPAIR [ ] MOVE [ ] WRECK [ ] a structure according to description given below or plans and specifications (if furnished)
MARK SQUARES BY X

Number and Street: 23 N. Russell St. Between N. Williams and N. Vancouver

Lot: PT 9-10 Block: 4 Addition: Railroad Shop

Size of Lot is: 100'x101' Size of present building is: 100'x101'

Construction—Frame ___ Ordinary ___ Mill ___ Semi-Fireproof ___ Fireproof Steel Frame ___ Fireproof Concrete ___

Number of Stories: 2 Used or occupied as: Pool Hall

Estimated valuation of labor and material $: 1000.00

Plans and specifications by ___ Registered Architect / Registered Engineer

Recorded Owner: Harry Dolsler Address: 4431 N.E. Stanton

Name of Builder: Warner & Dale Address: 521 N.E. Alberta

DESCRIPTION OF WORK

For all work not requiring plans, a complete description of all work to be done and size of all structural members, joists, girders, studs, etc., must be stated below in as few words as possible. Give sketch showing location on back.

CHANGE STORE INTO RESTAURANT
SEE PLAN

Any Work Not Mentioned Not Included in Permit

I hereby certify that the work to be done ~~(does not)~~ (does) involve or effect the supporting walls, piers, columns, beams, girders, or bearing partitions, and that no other work is to be done except as given in above description, the plans and specifications, and that all work is to conform with all applicable codes and ordinances of the City of Portland, Oregon.

Warner & Dale Contractors
Applicant: Harry Dale

APPROVED BY: RCR DATE: 6-24-52
FOR: Provide exit lights

PLANS CHECKED BY ENG.	PLANS CHECKED BY PLAN EX.	PERMIT ISSUED
BY	BY ac	BY Henry
DATE	DATE 6/23/52	DATE JUN 24 1952

NOTICE: Your duplicate copy of application must be kept on premises until completion

I hereby certify that I have visited the premises to which this application refers and I find that a permit (should / should not) be issued for the following reasons: _____

_____

_____

_____

_____ Inspector.

_____ Street, Avenue

NORTH

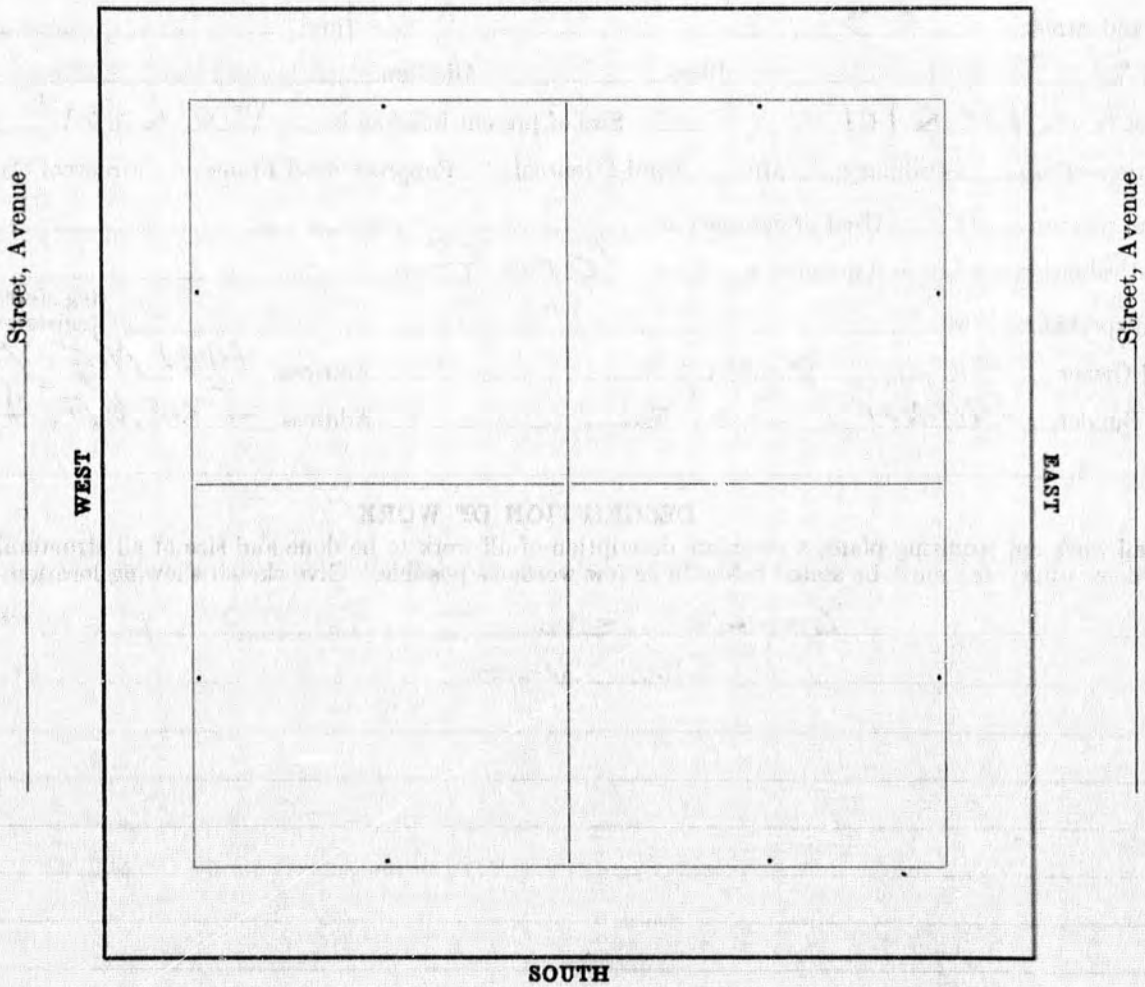

SOUTH

_____ Street, Avenue

SITUATION PLAN

Give on above, location plan in ink or indelible pencil.

First: Size and location of lot or lots.

Second: Size and location of building on the lot, also on adjoining lot and give distance to lot lines.

Third: Give distance from building to lot line. Give furthest projection or roof line by dotted line.

FORM W-23
(12-21-52)

CITY OF PORTLAND, OREGON
BUREAU OF BUILDINGS

APPLICATION FOR PERMIT, ALTERATIONS OR REPAIRS

PERMIT NO. 338768
VALUATION 3500
PERMIT FEE 7.00
HOUSE NO. "
CURB PER "
STREET USE "
RECEIPT NO. 51356

DISTRICT 3
ZONING DISTRICT 4
DISTRICTS CHECKED BY Jew
CLASS OF CONSTRUCTION III
GRADE OF OCCUPANCY 1-D

APPLICANT MUST FILL IN FROM HERE DOWN TO HEAVY LINE AT BOTTOM OF PAGE WITH INK OR INDELIBLE PENCIL

Application is hereby made to ALTER REPAIR MOVE WRECK a structure according to description given below or plans and specifications (if furnished)

MARK SQUARES BY X [X] [ ] [ ] [ ]

Number and Street 1181 N. Russell Between / and Larrabee

Lot C Block 1 Addition John Bardell

Size of Lot is 100 x 100 Size of present building is 14 x 40

Construction—Frame X Ordinary Mill Semi-Fireproof Fireproof Steel Frame Fireproof Concrete

Number of Stories 1 Used or occupied as Storage

Estimated valuation of labor and material $ 3500.00

Plans and specifications by R. Gwins Registered Architect / Registered Engineer

Recorded Owner Harry Holmes Address 1181 N Russell

Name of Builder Wade Campbell Co Address 2100 SW Jefferson

DESCRIPTION OF WORK

For all work not requiring plans, a complete description of all work to be done and size of all structural members, joists, girders, studs, etc., must be stated below in as few words as possible. Give sketch showing location on back.

See plans filed.

Any Work Not Mentioned Not Included in Permit

I hereby certify that the work to be done (does) (does not) involve or effect the supporting walls, piers, columns, beams, girders, or bearing partitions, and that no other work is to be done except as given in above description, the plans and specifications, and that all work is to conform with all applicable codes and ordinances of the City of Portland, Oregon.

APPROVED BY RLR DATE 10-16-53
FOR

Applicant Wade Campbell Co
By R. Nemp

BB 6321

PLANS CHECKED BY ENG.	PLANS CHECKED BY PLAN EX.	PERMIT ISSUED
BY Alwater	BY Jew	BY Henry
DATE 10-14-53	DATE 10/16/53	DATE OCT 16 1953

NOTICE: Your duplicate copy of application must be kept on premises until completion

992 57

I hereby certify that I have visited the premises to which this application refers and I find that a permit (should) (should not) be issued for the following reasons: _____

_____

_____

_____

_____ Inspector.



SITUATION PLAN

Give on above, location plan in ink or indelible pencil.

First: Size and location of lot or lots.

Second: Size and location of building on the lot, also on adjoining lot and give distance to lot lines.

Third: Give distance from building to lot line. Give furthest projection or roof line by dotted line.

FORM W-23
(11-13-53)

CITY OF PORTLAND, OREGON
BUREAU OF BUILDINGS

APPLICATION FOR PERMIT, ALTERATIONS OR REPAIRS

DISTRICT U
ZONING DISTRICT 3
DISTRICTS CHECKED BY JR
CLASS OF CONSTRUCTION IV
GRADE OF OCCUPANCY 5B

2730

PERMIT NO. 346083
VALUATION 300—
PERMIT FEE 4—
HOUSE NO. "
CURB PER "
STREET USE "
RECEIPT NO. 71473

APPLICANT MUST FILL IN FROM HERE DOWN TO HEAVY LINE AT BOTTOM OF PAGE WITH INK OR INDELIBLE PENCIL

Application is hereby made to ALTER REPAIR MOVE WRECK a structure according to description given below or plans and specifications (if furnished)

MARK SQUARES BY X [ ] [X] [ ] [ ]

Number and Street 102 N Knott — Between Williams and Vancover

Lot 16 Block 4 Addition Railroad shops-Add

Size of Lot is 40.8 X 135 Size of present building is

Construction—Frame Ordinary Mill Semi-Fireproof Fireproof Steel Frame Fireproof Concrete

Number of Stories 1 Used or occupied as ~~300~~ Drive Way Garage

Estimated valuation of labor and material $ 300.00

Plans and specifications by Registered Architect / Registered Engineer

Recorded Owner Etta mae Clark Address 4816 N Rentucky

Name of Builder Self ~~Hall Construction~~ Address

DESCRIPTION OF WORK

For all work not requiring plans, a complete description of all work to be done and size of all structural members, joists, girders, studs, etc., must be stated below in as few words as possible. Give sketch showing location on back.

Repair Drive Way
4" Conc mix 1-2-4
8' wide - 50 long

Any Work Not Mentioned Not Included in Permit

(does)

I hereby certify that the work to be done (does not) involve or effect the supporting walls, piers, columns, beams, girders, or bearing partitions, and that no other work is to be done except as given in above description, the plans and specifications, and that all work is to conform with all applicable codes and ordinances of the City of Portland, Oregon.

APPROVED BY DATE
FOR

Applicant Ernest L Clark

PLANS CHECKED BY ENG.	PLANS CHECKED BY PLAN EX.	PERMIT ISSUED
BY	BY R Will	BY Roberts
DATE	DATE 10/6/54	DATE OCT -6 '54

NOTICE: Your duplicate copy of application must be kept on premises until completion

I hereby certify that I have visited the premises to which this application refers and I find that a permit (should / should not) be issued for the following reasons: _____

_____

_____

_____

_____ Inspector.

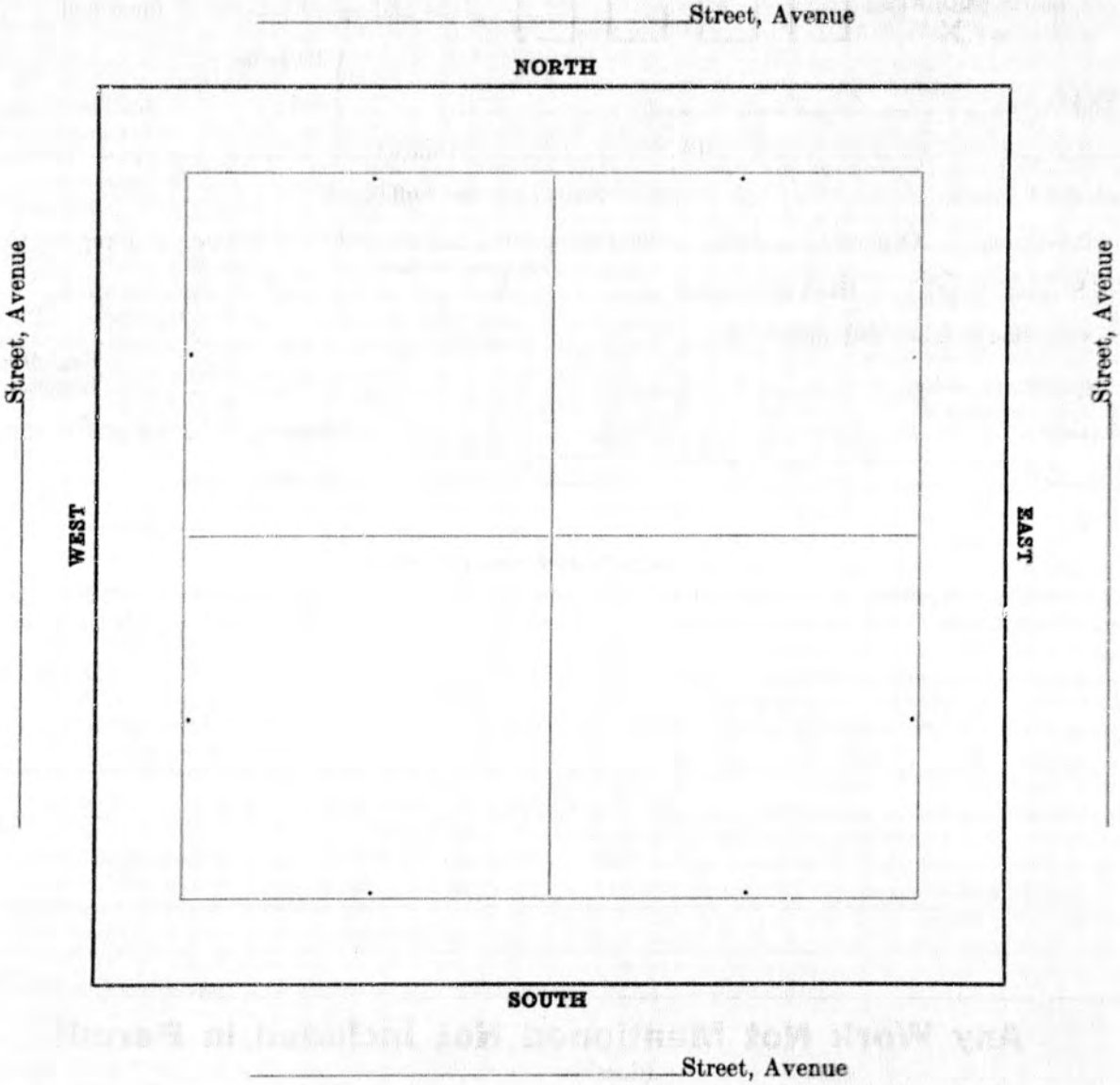

SITUATION PLAN

Give on above, location plan in ink or indelible pencil.

First: Size and location of lot or lots.

Second: Size and location of building on the lot, also on adjoining lot and give distance to lot lines.

Third: Give distance from building to lot line. Give furthest projection or roof line by dotted line.

FORM W-23
(10-5-55)

CITY OF PORTLAND, OREGON
BUREAU OF BUILDINGS

APPLICATION FOR PERMIT, ALTERATIONS OR REPAIRS

356823

PERMIT NO.
VALUATION 500.00
PERMIT FEE 4.00
HOUSE NO. "
CURB PER "
STREET USE "
RECEIPT NO. 4170

DISTRICT N
ZONING DISTRICT 3
DISTRICTS CHECKED BY McCann 2730
CLASS OF CONSTRUCTION VII
GRADE OF OCCUPANCY 2-C

APPLICANT MUST FILL IN FROM HERE DOWN TO HEAVY LINE AT BOTTOM OF PAGE WITH INK OR INDELIBLE PENCIL

Application is hereby made to ALTER [ ] REPAIR [X] MOVE [ ] WRECK [ ] a structure according to description given below or plans and specifications (if furnished)
MARK SQUARES BY X

Number and Street 2608 N Vancouver Between Russell and Knott

Lot W 50' of 6 S 40' of W 50' of 5 Block 4 Addition Railroad Shops

Size of Lot is Size of present building is

Construction—Frame ✓ Ordinary Mill Semi-Fireproof Fireproof Steel Frame Fireproof Concrete

Number of Stories 1 Used or occupied as Restaurant

Estimated valuation of labor and material $ 500 -

Plans and specifications by Registered Architect / Registered Engineer

Recorded Owner Ole Elle Address Bonneville Ore

Name of Builder same Address

DESCRIPTION OF WORK

For all work not requiring plans, a complete description of all work to be done and size of all structural members, joists, girders, studs, etc., must be stated below in as few words as possible. Give sketch showing location on back.

See plans - Building existing - no change.
To reinstall plumbing only.

Any Work Not Mentioned Not Included in Permit

I hereby certify that the work to be done (~~does~~ does not) involve or effect the supporting walls, piers, columns, beams, girders, or bearing partitions, and that no other work is to be done except as given in above description, the plans and specifications, and that all work is to conform with all applicable codes and ordinances of the City of Portland, Oregon.

APPROVED BY RGR by [illegible] DATE 5-7-56
FOR

Applicant Ole Elle

PLANS CHECKED BY ENG.	PLANS CHECKED BY PLAN EX.	PERMIT ISSUED
BY	BY [illegible]	BY Henry
DATE N.R.	DATE 5-7-56	DATE MAY - 7 1956

NOTICE: Your duplicate copy of application must be kept on premises until completion

I hereby certify that I have visited the premises to which this application refers and I find that a permit (should / should not) be issued for the following reasons: _____

_____

_____

_____

_____ Inspector.

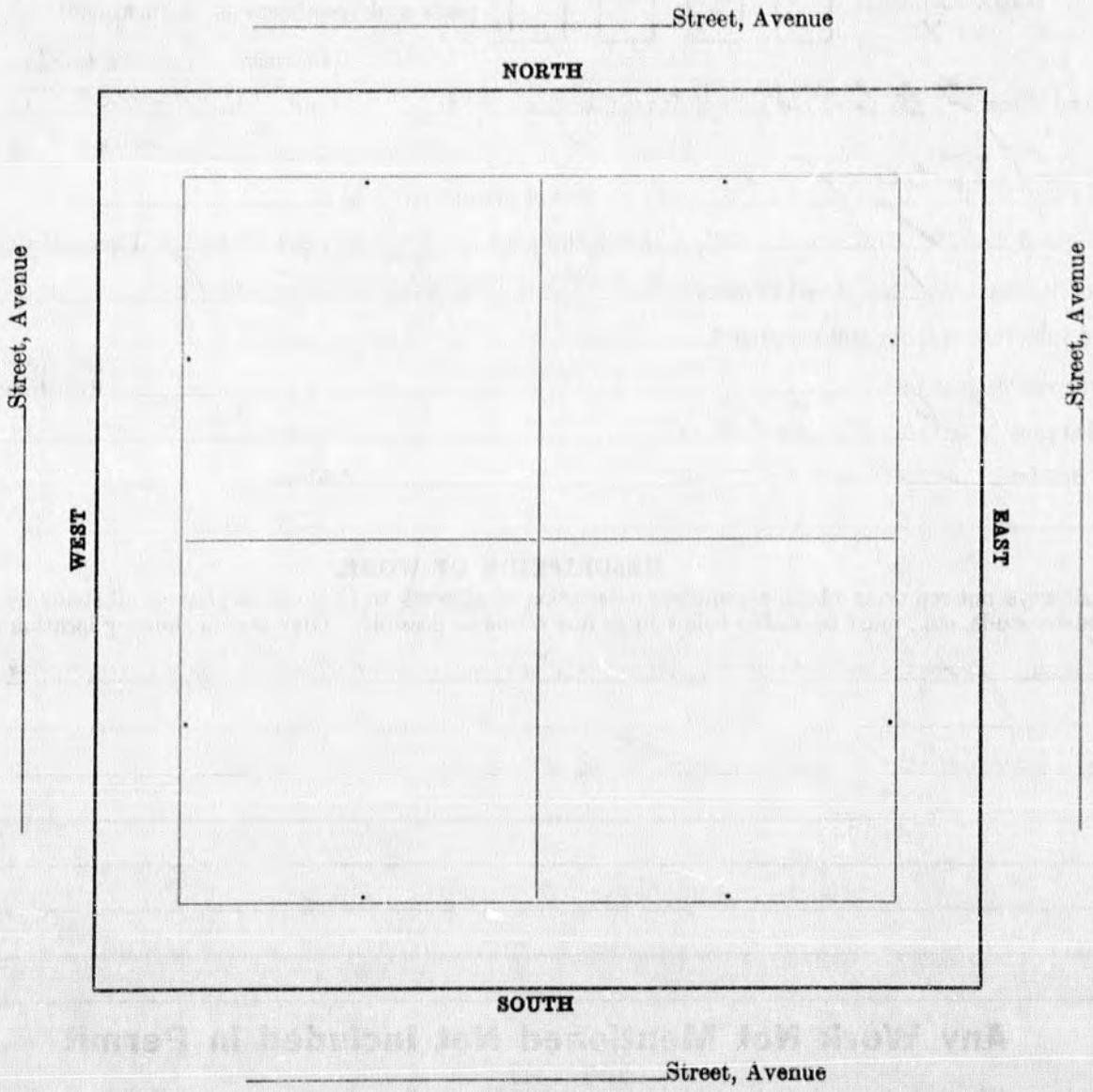

SITUATION PLAN

Give on above, location plan in ink or indelible pencil.

First: Size and location of lot or lots.

Second: Size and location of building on the lot, also on adjoining lot and give distance to lot lines.

Third: Give distance from building to lot line. Give furthest projection or roof line by dotted line.

FORM W-23
(12-21-52)

CITY OF PORTLAND, OREGON
BUREAU OF BUILDINGS

APPLICATION FOR PERMIT, ALTERATIONS OR REPAIRS

PERMIT NO. 356917
VALUATION 2000.00
PERMIT FEE 10.00
HOUSE NO. "
CURB PER "
STREET USE "
RECEIPT NO. 4419

DISTRICT U
ZONING DISTRICT 3
DISTRICTS CHECKED BY Henry 2730
CLASS OF CONSTRUCTION VII
GRADE OF OCCUPANCY VD

APPLICANT MUST FILL IN FROM HERE DOWN TO HEAVY LINE AT BOTTOM OF PAGE WITH INK OR INDELIBLE PENCIL

Application is hereby made to ALTER [X] REPAIR [ ] MOVE [ ] WRECK [ ] a structure according to description given below or plans and specifications (if furnished)
MARK SQUARES BY X

Number and Street 23 N. RUSSELL — Between Williams Ave. and Vancouver Ave.

Lot W. 70'-9 & 10 Block 4 Addition Rail road shops

Size of Lot is 101'10" x 70' Size of present building is 69'-1" x 62'-0"

Construction—Frame ✓ Ordinary Mill Semi-Fireproof Brick X Fireproof Steel Frame Fireproof Concrete

Number of Stories 2 Used or occupied as ~~Club~~ POOL HALL & ROOMS.

Estimated valuation of labor and material $ 2,000

Plans and specifications by Craftsmen Co. Registered Architect / Registered Engineer

Recorded Owner Katherine Matthieu & Sheldon Garrison Address

Name of Builder Craftsmen Co. Address 9999 NE. Glisan

DESCRIPTION OF WORK

For all work not requiring plans, a complete description of all work to be done and size of all structural members, joists, girders, studs, etc., must be stated below in as few words as possible. Give sketch showing location on back

New 2" partition at entrance in new foyer with door Move existing bar & back bar to new location. New plywood partition at end of cooler with door. Remove one stud wall app. 32'-0". New partition at back of back bar closing off storage space with door. New ~~fiber glass~~ approved hanging ceiling in the entire ceiling area except for storage rooms in front and back ~~[illegible]~~ SEE PLAN TO CONVERT TO CLUB. ~~[illegible]~~

Permit Dec 361126

Any Work Not Mentioned Not Included in Permit

I hereby certify that the work to be done (does) ~~(doesnot)~~ involve or effect the supporting walls, piers, columns, beams, girders, or bearing partitions, and that no other work is to be done except as given in above description, the plans and specifications, and that all work is to conform with all applicable codes and ordinances of the City of Portland, Oregon.

APPROVED BY RCR DATE 5-9-56
For Providing alley to rear remains open

Applicant Craftsmen Co
By James Roberts

PLANS CHECKED BY ENG.	PLANS CHECKED BY PLAN EX.	PERMIT ISSUED
BY Altwater	BY [illegible]	BY
DATE 5-9-56	DATE 5/9/56	DATE MAY - 9 1956

NOTICE: Your duplicate copy of application must be kept on premises until completion

I hereby certify that I have visited the premises to which this application refers and I find that a permit (should / should not) be issued for the following reasons: _____

_____

_____

_____

_____ Inspector.

Knott Street, Avenue

NORTH

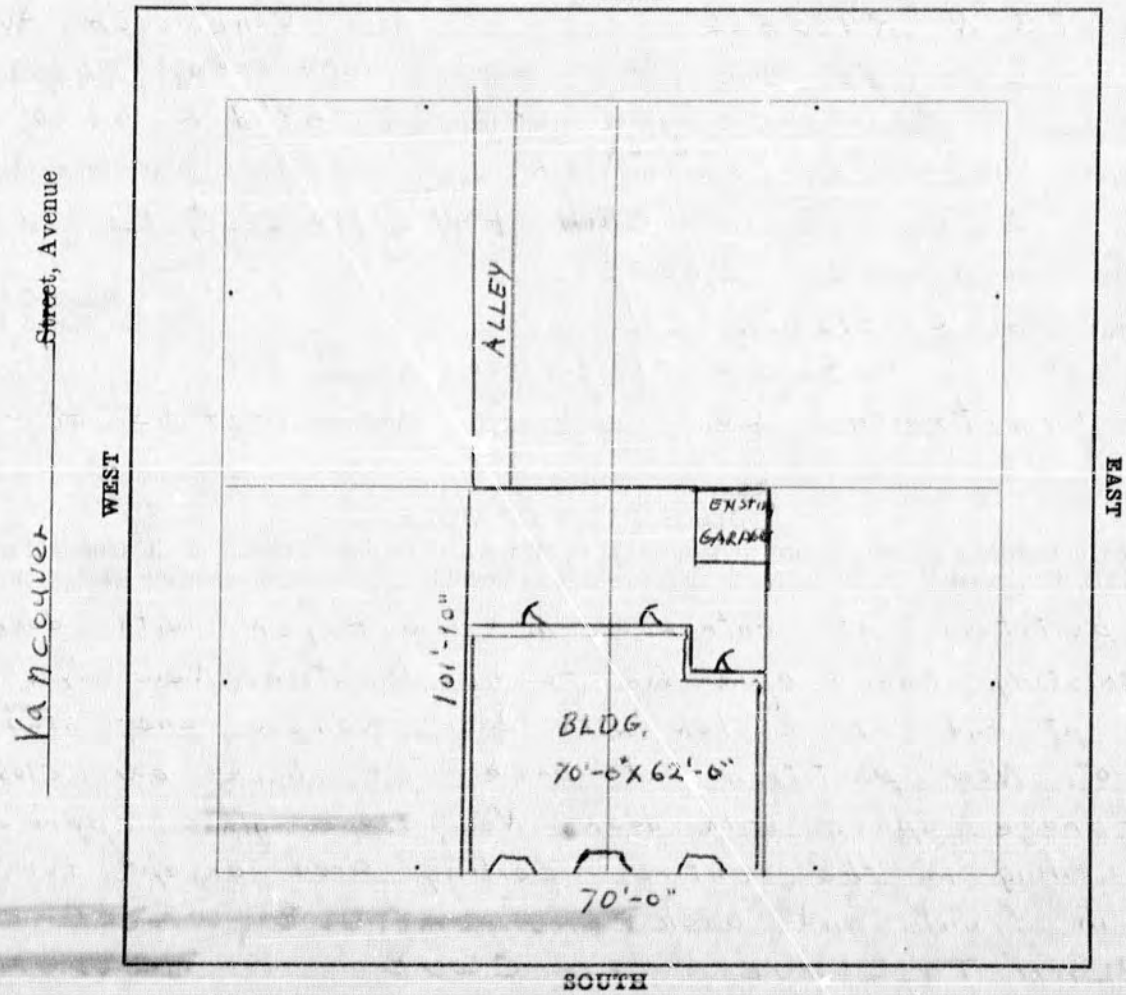

WEST

Vancouver ~~Street~~, Avenue

EAST

Williams ~~Street~~, Avenue

SOUTH

Russell Street, Avenue

SITUATION PLAN

Give on above, location plan in ink or indelible pencil.

First: Size and location of lot or lots.

Second: Size and location of building on the lot, also on adjoining lot and give distance to lot lines.

Third: Give distance from building to lot line. Give furthest projection or roof line by dotted line.

FORM W-23
(9-24-56)

CITY OF PORTLAND, OREGON
BUREAU OF BUILDINGS

APPLICATION FOR PERMIT, ALTERATIONS OR REPAIRS

PERMIT NO. 361126
VALUATION 2500.00
PERMIT FEE 14.00
HOUSE NO. "
CURB PER "
STREET USE "
RECEIPT NO. 17327

DISTRICT 4
ZONING DISTRICT 3
DISTRICTS CHECKED BY Jew
TYPE OF CONSTRUCTION V
GROUP OF OCCUPANCY F-2 & H

APPLICANT MUST FILL IN FROM HERE DOWN TO HEAVY LINE AT BOTTOM OF PAGE WITH INK OR INDELIBLE PENCIL

Application is hereby made to ALTER [X] REPAIR [ ] MOVE [ ] WRECK [ ] a structure according to description given below or plans and specifications (if furnished)
MARK SQUARES BY X

Number and Street 23 N. RUSSELL ST Between WILLIAMS AVE and VANCOUVER "

Lot W-70' (9) & 10 Block 4 Addition RAILROAD SHOPS

Size of Lot is 102 x 70 Size of present building is 62 x 69

Construction—Type I [ ] Type II [ ] Type III [ ] Type IV [ ] Type V [ ]

Number of Stories 2 Used or occupied as POOL HALL & ROOMS

Estimated valuation of labor and material $ 2500.00

Plans and specifications by J & J CONST. CO. Registered Architect / Registered Engineer

Recorded Owner MR & MRS PAUL STEWART Address SAME

Name of Builder J & J CONST CO. Address 1836 NE 82ND AVE
AL 4-0644

DESCRIPTION OF WORK

For all work not requiring plans, a complete description of all work to be done and size of all structural members, joists, girders, studs, etc., must be stated below in as few words as possible. Give sketch showing location on back.

New 2" partition at entrance in new foyer with door. Move existing [redacted] bar & back bar to new location. New Plywood partition at end of cooler with door. Remove one stud wall approx 32'0". New partition at back of back Bar closing off storage space with door. New suspended fiberglas ceiling in area approx 24' x 52'.
See Former Permit # 356917.
Install 5/8" Bestwall over existing ceiling prior to installation of suspended fiberglas ceiling.

Reissue See Permit # 356917

Any Work Not Mentioned Not Included in Permit

I hereby certify that the work to be done (~~does~~ REISSUE OF # 356917 does not) involve or effect the supporting walls, piers, columns, beams, girders, or bearing partitions, and that no other work is to be done except as given in above description, the plans and specifications, and that all work is to conform with all applicable codes and ordinances of the City of Portland, Oregon.

APPROVED BY Capt RGR DATE 11/28/56 Jew
FOR Providing alley to rear Remains open

Applicant J & J Const Co.
AL 4-0644

PLANS CHECKED BY ENG.	PLANS CHECKED BY PLAN EX.	PERMIT ISSUED
BY	BY Jew	BY H B Rees
DATE	DATE 11/28/56	DATE Nov. 28, 1956

NOTICE: Your duplicate copy of application must be kept on premises until completion

I hereby certify that I have visited the premises to which this application refers and I find that a permit (should / should not) be issued for the following reasons: _____

_____

_____

_____

_____

Inspector.

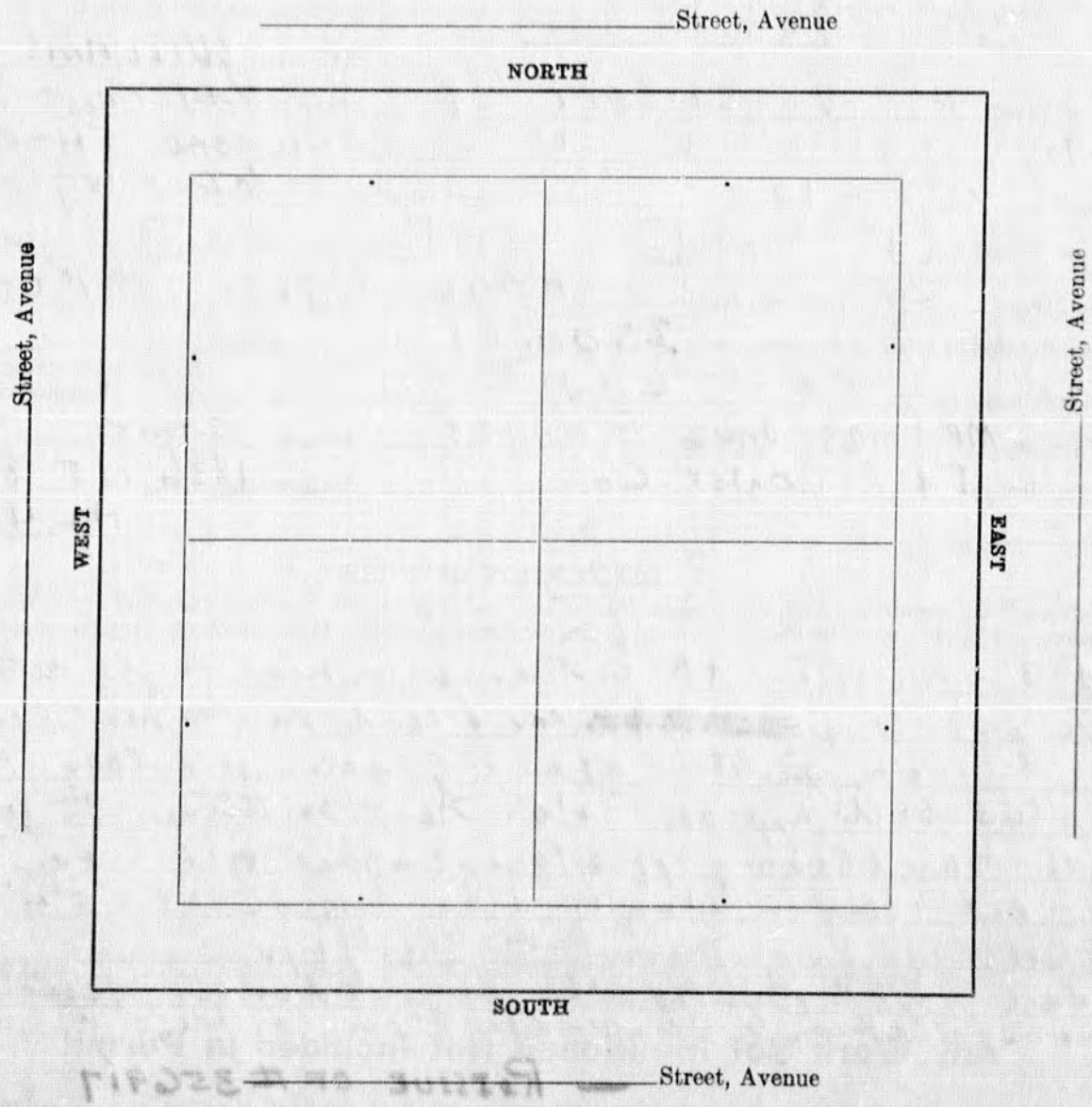

SITUATION PLAN

Give on above, location plan in ink or indelible pencil.

First: Size and location of lot or lots.

Second: Size and location of building on the lot, also on adjoining lot and give distance to lot lines.

Third: Give distance from building to lot line. Give furthest projection or roof line by dotted line.

FORM W-23
(9-24-56)

CITY OF PORTLAND, OREGON
BUREAU OF BUILDINGS

APPLICATION FOR PERMIT, ALTERATIONS OR REPAIRS

DISTRICT 2
ZONING DISTRICT 3
DISTRICTS CHECKED BY Jew
TYPE OF CONSTRUCTION V
GROUP OF OCCUPANCY F-2

PERMIT NO. 361511
VALUATION 750.00
PERMIT FEE 6.00
HOUSE NO. "
CURB PER "
STREET USE "
RECEIPT NO. 19004

APPLICANT MUST FILL IN FROM HERE DOWN TO HEAVY LINE AT BOTTOM OF PAGE WITH INK OR INDELIBLE PENCIL

Application is hereby made to ALTER [X] REPAIR [ ] MOVE [ ] WRECK [ ] a structure according to description given below or plans and specifications (if furnished).
MARK SQUARES BY X

Number and Street 23 N. Russell Between Williams Ave and Vancouver
Lot 9-10 Block 4 Addition Railroad Shops
Size of Lot is _____ Size of present building is _____
Construction—Type I [ ] Type II [ ] Type III [ ] Type IV [ ] Type V [X]
Number of Stories 2 Used or occupied as Lounge & Club
Estimated valuation of labor and material $ 750.00
Plans and specifications by _____ Registered Architect / Registered Engineer
Recorded Owner Paul Stewart Address _____
Name of Builder Joe Rusch + Son Sheet Metal Wks. Address 1250 N.E. Killingsworth

DESCRIPTION OF WORK

For all work not requiring plans, a complete description of all work to be done and size of all structural members, joists, girders, studs, etc., must be stated below in as few words as possible. Give sketch showing location on back.

Installed 2-2000 C.F.M. Fan units + duct work for same to adequately change air 7 times per hour. AIR TO BE TEMPERED BY UNIT HTRS IN PLACE

Any Work Not Mentioned Not Included in Permit

I hereby certify that the work to be done (~~does~~ does not) involve or effect the supporting walls, piers, columns, beams, girders, or bearing partitions, and that no other work is to be done except as given in above description, the plans and specifications, and that all work is to conform with all applicable codes and ordinances of the City of Portland, Oregon.

APPROVED BY Capt R.G.R. DATE 12/31/56
FOR Jew

Applicant Joe Rusch + Son Sheet Metal Wks.

PLANS CHECKED BY ENG.	PLANS CHECKED BY PLAN EX.	PERMIT ISSUED
BY Altwater	BY Jew	BY Roberts
DATE 12-31-56	DATE 12/31/56	DATE DEC 31 1956

NOTICE: Your duplicate copy of application must be kept on premises until completion

I hereby certify that I have visited the premises to which this application refers and I find that a permit (should / should not) be issued for the following reasons: _____

_____

_____

_____

_____ Inspector.

_____ Street, Avenue

NORTH

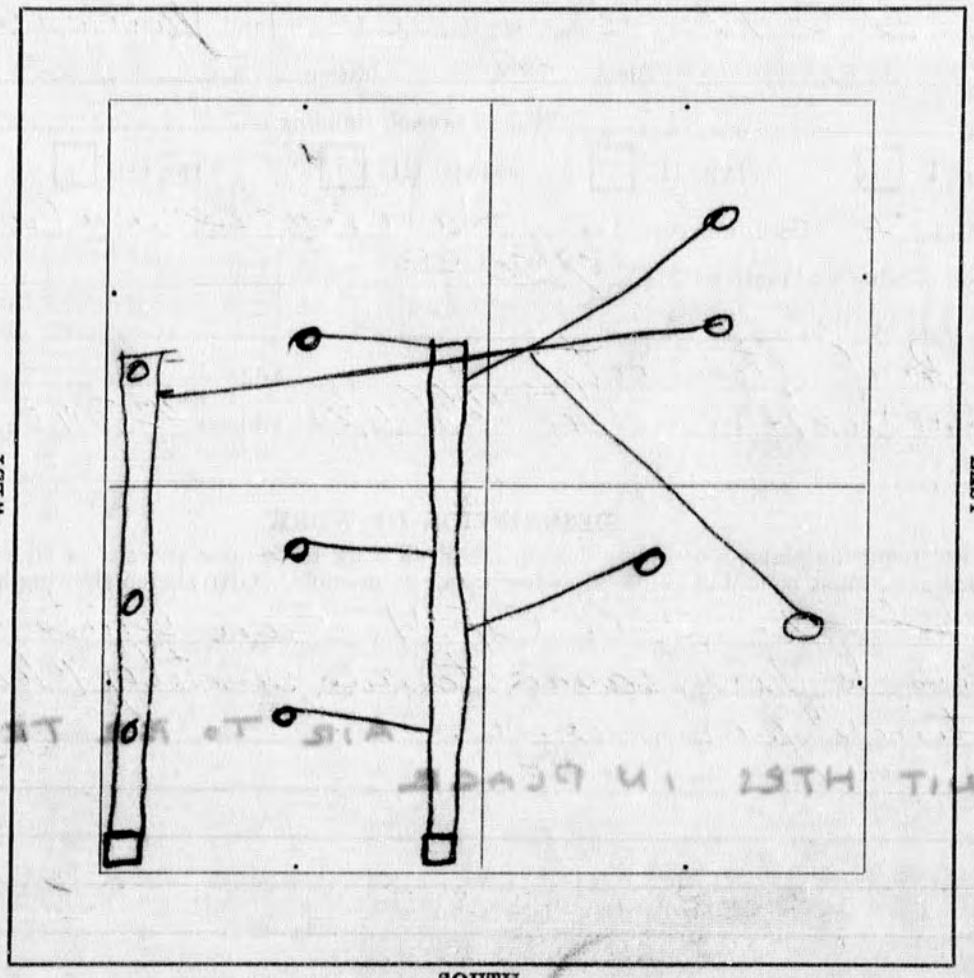

WEST — Rosemont Ave Street, Avenue

EAST — Williams Ave Street, Avenue

SOUTH

Russell Street, ~~Avenue~~

SITUATION PLAN

Give on above, location plan in ink or indelible pencil.

First: Size and location of lot or lots.

Second: Size and location of building on the lot, also on adjoining lot and give distance to lot lines.

Third: Give distance from building to lot line. Give furthest projection or roof line by dotted line.

FORM W-23
(11-13-53)

CITY OF PORTLAND, OREGON
BUREAU OF BUILDINGS

APPLICATION FOR PERMIT, ALTERATIONS OR REPAIRS

PERMIT NO. 362073
VALUATION 1750.00
PERMIT FEE 10.00
HOUSE NO. "
CURB PER "
STREET USE "
RECEIPT NO. 20520-21466

DISTRICT 4
ZONING DISTRICT E
DISTRICTS CHECKED BY EMS. 2730
CLASS OF CONSTRUCTION X
GRADE OF OCCUPANCY 72

APPLICANT MUST FILL IN FROM HERE DOWN TO HEAVY LINE AT BOTTOM OF PAGE WITH INK OR INDELIBLE PENCIL

Application is hereby made to ALTER REPAIR MOVE WRECK a structure according to description given below or plans and specifications (if furnished)

MARK SQUARES BY X: [X] ALTER [ ] REPAIR [ ] MOVE [ ] WRECK

Number and Street 113, 111, & 109 N. RUSSELL — Between WILLIAMS AVE and VANCOUVER AVE

Lot E50' of 5 & 6, & N10' of W50' of 5 Block 4 Addition RAILROAD SHOPS ADD

Size of Lot is _____ Size of present building is 49-6 x 49-0

Construction—Frame ___ Ordinary ___ Mill ___ Semi-Fireproof ___ Fireproof Steel Frame ___ Fireproof Concrete ___

Number of Stories 2 Used or occupied as 1ST. FLR. RETAIL SALES - 2nd FLR. 2-APT.

Estimated valuation of labor and material $ 1750.00

Plans and specifications by DEL NEWTON ~~Registered Architect~~ ~~Registered Engineer~~

Recorded Owner L. J. GRESS Address 6411 N. MICHIGAN

Name of Builder Same Address _____

DESCRIPTION OF WORK

For all work not requiring plans, a complete description of all work to be done and size of all structural members, joists, girders, studs, etc., must be stated below in as few words as possible. Give sketch showing location on back.

REMOVE EXISTING STORE FRONTS & REPLACE AS PER PLAN. CONSTRUCT NEW NON-BEARING PARTITIONS AS PER PLAN. REMOVE ONE EXISTING NON-BEARING PARTITION. NO CHANGE TO SECOND FLOOR ~~OR BASEMENT~~

As per Sec 7-104(e) - No change in occupancy

Any Work Not Mentioned Not Included in Permit

I hereby certify that the work to be done (does not) involve or effect the supporting walls, piers, columns, beams, girders, or bearing partitions, and that no other work is to be done except as given in above description, the plans and specifications, and that all work is to conform with all applicable codes and ordinances of the City of Portland, Oregon.

Applicant L. J. Gress by Del Newton
CU 7-8441 - EXT 581

APPROVED BY CAPT. R. C. R. DATE 2/20/57
FOR _____

PLANS CHECKED BY ENG.	PLANS CHECKED BY PLAN EX.	PERMIT ISSUED
BY Altwater	BY [illegible]	BY [illegible]
DATE 2-19-57	DATE 2-20-57	DATE

NOTICE: Your duplicate copy of application must be kept on premises until completion

I hereby certify that I have visited the premises to which this application refers and I find that a permit (should) (should not) be issued for the following reasons: _____

_____

_____

_____

_____ Inspector.



SITUATION PLAN

Give on above, location plan in ink or indelible pencil.

First: Size and location of lot or lots.

Second: Size and location of building on the lot, also on adjoining lot and give distance to lot lines.

Third: Give distance from building to lot line. Give furthest projection or roof line by dotted line.

FORM W-23
(9-24-56)

(484)

CITY OF PORTLAND, OREGON
BUREAU OF BUILDINGS

APPLICATION FOR PERMIT, ALTERATIONS OR REPAIRS

PERMIT NO. 365775
VALUATION 3900.00
PERMIT FEE 18.00
HOUSE NO. "
CURB PER "
STREET USE "
RECEIPT NO. 32668

DISTRICT 3
ZONING DISTRICT III
DISTRICTS CHECKED BY Vang 2730
VI TYPE OF CONSTRUCTION III-N
2C GROUP OF OCCUPANCY E-2 & H

APPLICANT MUST FILL IN FROM HERE DOWN TO HEAVY LINE AT BOTTOM OF PAGE WITH INK OR INDELIBLE PENCIL

Application is hereby made to ALTER [X] REPAIR [ ] MOVE [ ] WRECK [ ] a structure according to description given below or plans and specifications (if furnished)

MARK SQUARES BY X

Number and Street 109 N. Russell Between Vancouver Ave and Williams Ave

Lot E 50' of 5 & 6 & N 10' of W 50' of 5 Block 4 Addition Rail Road Shops

Size of Lot is Size of present building is ~~20 x 45~~ 50' x 50' inside wall

Construction—Type I [ ] Type II [ ] Type III [X] Type IV [ ] Type V [ ]

Number of Stories 2 Used or occupied as One Store, Apts up, Drs office Down

Estimated valuation of labor and material $ 3900.00

Plans and specifications by M. E. Jacobsen Co. Designer Builder Registered Architect Registered Engineer

Recorded Owner ~~Oand C Ette~~ Louis Gross Address 640 N. Michigan

Name of Builder M. E. Jacobsen Co. Address 15027 N.E. Oregon St.

DESCRIPTION OF WORK

For all work not requiring plans, a complete description of all work to be done and size of all structural members, joists, girders, studs, etc., must be stated below in as few words as possible. Give sketch showing location on back.

Partitions and counters for Doctors office. No structure change. 2x4 studs 16" on center. 5/8" Sheet rock Bothsides - Molg. Trim, Fir counters.

(Orig 28946 - 6-21-1911)

Any Work Not Mentioned Not Included In Permit

(does)

I hereby certify that the work to be done (does not) involve or effect the supporting walls, piers, columns, beams, girders, or bearing partitions, and that no other work is to be done except as given in above description, the plans and specifications, and that all work is to conform with all applicable codes and ordinances of the City of Portland, Oregon.

APPROVED BY Dale Gilman DATE 8/23/57
FOR

Applicant Maynard B. Jacobsen

PLANS CHECKED BY ENG.	PLANS CHECKED BY PLAN EX.	PERMIT ISSUED
BY	BY	BY H. B. Rosen
DATE	DATE 8/23/57	DATE 8-23-57

NOTICE: Your duplicate copy of application must be kept on premises until completion

I hereby certify that I have visited the premises to which this application refers and I find that a permit (should / should not) be issued for the following reasons: _____

_____

_____

_____

_____ Inspector.

_____ Street, Avenue

NORTH

Street, Avenue

WEST

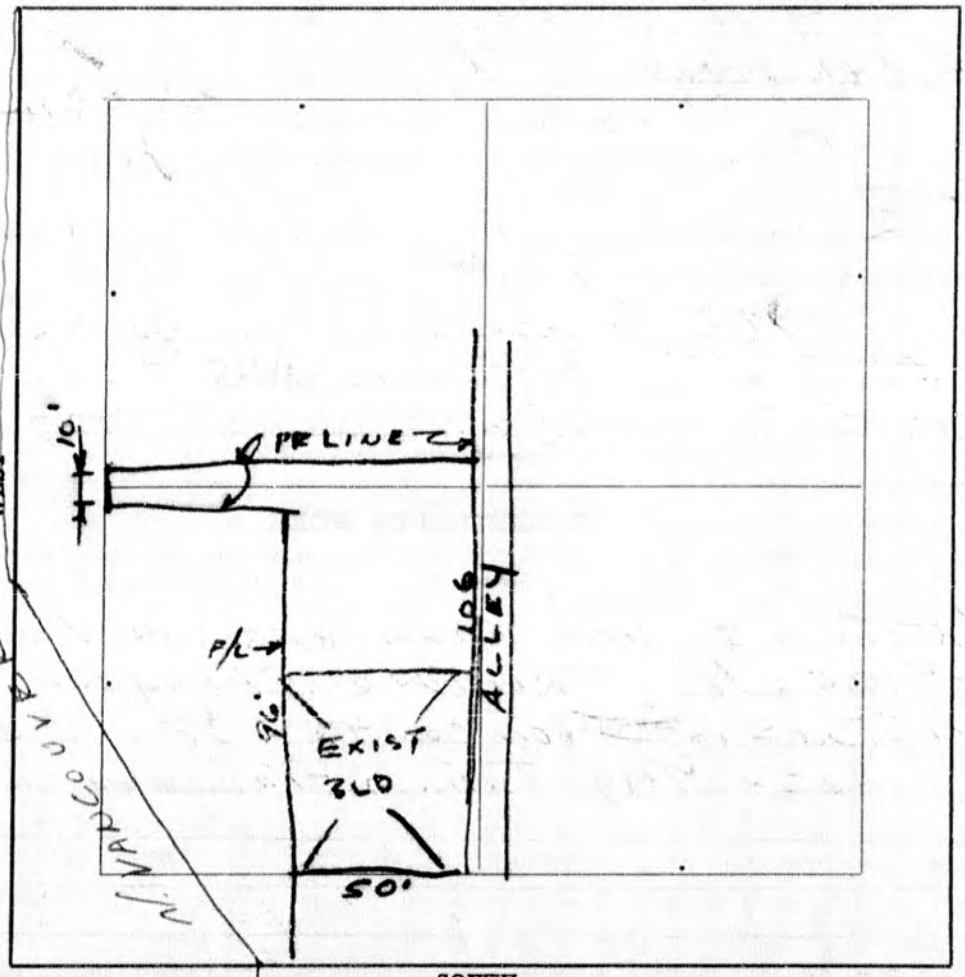

EAST

Street, Avenue

SOUTH

RUSSEL Street, Avenue

SITUATION PLAN

Give on above, location plan in ink or indelible pencil.

First: Size and location of lot or lots.

Second: Size and location of building on the lot, also on adjoining lot and give distance to lot lines.

Third: Give distance from building to lot line. Give furthest projection or roof line by dotted line.

FORM W-23
(9-24-56)

CITY OF PORTLAND, OREGON
BUREAU OF BUILDINGS

APPLICATION FOR PERMIT, ALTERATIONS OR REPAIRS

PERMIT NO. 365945
VALUATION $1210.00
PERMIT FEE 10.00
HOUSE NO. "
CURB PER "
STREET USE "
RECEIPT NO. 33126

DISTRICT 2
ZONING DISTRICT M
DISTRICTS CHECKED BY 273D YANG
TYPE OF CONSTRUCTION III-N
GROUP OF OCCUPANCY A-5 F-2

APPLICANT MUST FILL IN FROM HERE DOWN TO HEAVY LINE AT BOTTOM OF PAGE WITH INK OR INDELIBLE PENCIL

Application is hereby made to ALTER [X] REPAIR [ ] MOVE [ ] WRECK [ ] a structure according to description given below or plans and specifications (if furnished)
MARK SQUARES BY X

Number and Street 109 N. Russell Between Vancouver Ave. and Williams Ave.
Lot E 50' of 5 & 6 & N 10' of W 50' of 5 Block 4 Addition Railroad Shops
Size of Lot is Size of present building is 50 x 50 INSIDE ONLY
Construction—Type I [ ] Type II [ ] Type III [ ] Type IV [ ] Type V [ ]
Number of Stories 2 Used or occupied as PRS OFFICE
Estimated valuation of labor and material $1210.00
Plans and specifications by Jack Carroll Kleenair Furnace Co. Registered Architect Registered Engineer
Recorded Owner ~~G T C Eff~~ Lewis Gress Address 6411 N Michigan
Name of Builder Kleenair Furnace Co. Address 5329 NE Sandy

DESCRIPTION OF WORK

For all work not requiring plans, a complete description of all work to be done and size of all structural members, joists, girders, studs, etc., must be stated below in as few words as possible. Give sketch showing location on back.

INSTAL GAS FIRED FORCED AIR FURNACE WITH OUTSIDE AIR MAKEUP AS SUPPLY SOURCE FOR OUTLETS PER SKETCH. #365775 & 7 ile 70ITH -

Any Work Not Mentioned Not Included in Permit

~~(does)~~

I hereby certify that the work to be done (does not) involve or effect the supporting walls, piers, columns, beams, girders, or bearing partitions, and that no other work is to be done except as given in above description, the plans and specifications, and that all work is to conform with all applicable codes and ordinances of the City of Portland, Oregon.

APPROVED BY Dale Gilman Jr. 8/23/57
FOR

Applicant Kleenair Furnace Co. Jack Carroll

PLANS CHECKED BY ENG.	PLANS CHECKED BY PLAN EX.	PERMIT ISSUED
BY	BY Jw	BY Roberts
DATE	DATE 8/23/57	DATE SEP -3 1957

NOTICE: Your duplicate copy of application must be kept on premises until completion

I hereby certify that I have visited the premises to which this application refers and I find that a permit (should / should not) be issued for the following reasons: _____

_____

_____

_____

_____
Inspector.

_____ Street, Avenue

NORTH



SOUTH

_____ Street, Avenue

SITUATION PLAN

Give on above, location plan in ink or indelible pencil.

First: Size and location of lot or lots.

Second: Size and location of building on the lot, also on adjoining lot and give distance to lot lines.

Third: Give distance from building to lot line. Give furthest projection or roof line by dotted line.

697 FORM W-23 (7-15-57)

CITY OF PORTLAND, OREGON
BUREAU OF BUILDINGS

APPLICATION FOR PERMIT, ALTERATIONS OR REPAIRS

DISTRICT 4
ZONING DISTRICT III
DISTRICTS CHECKED BY
TYPE OF CONSTRUCTION
GROUP OF OCCUPANCY F2

PERMIT NO. 370103
VALUATION 500.00
PERMIT FEE 4.00
HOUSE NO. "
CURB PER "
STREET USE "
RECEIPT NO. 46289

APPLICANT MUST FILL IN FROM HERE DOWN TO HEAVY LINE AT BOTTOM OF PAGE WITH INK OR INDELIBLE PENCIL

Application is hereby made to ALTER ☑ REPAIR ☐ MOVE ☐ WRECK ☐ a structure according to description given below or plans and specifications (if furnished)
MARK SQUARES BY X

Number and Street 2619-2621 N WILLIAMS Between KNOTT ST N and RUSSELL ST N.
Lot 9-10 Block 4 Addition RAILROAD SHOP
Size of Lot is Size of present building is
Construction—Type I ☑ Type II ☐ Type III ☐ Type IV ☐ Type V ☒
Number of Stories 2 Used or occupied as GRO MKT
Estimated valuation of labor and material $ APP 500.00
Plans and specifications by MATTHIEU Registered Architect Registered Engineer
Recorded Owner STEVEN ~~MATTHEWS~~ Address PACIFIC BLDG
Name of Builder SHELTON LOW Address 2517 N WILLIAM

DESCRIPTION OF WORK

For all work not requiring plans, a complete description of all work to be done and size of all structural members, joists, girders, studs, etc., must be stated below in as few words as possible. Give sketch showing location on back.

ALTER STORE PER PLAN

Any Work Not Mentioned Not Included In Permit
(does)

I hereby certify that the work to be done (does not) involve or effect the supporting walls, piers, columns, beams, girders, or bearing partitions, and that no other work is to be done except as given in above description, the plans and specifications, and that all work is to conform with all applicable codes and ordinances of the City of Portland, Oregon.

APPROVED BY Capt R C K Jr DATE 5/19/58
FOR

Applicant Shelton B Low

PLANS CHECKED BY ENG.	PLANS CHECKED BY PLAN EX.	PERMIT ISSUED
BY Altwater	BY Jennings	BY Roberts
DATE 5-19-58	DATE 5/19/58	DATE

NOTICE: Your duplicate copy of application must be kept on premises until completion

I hereby certify that I have visited the premises to which this application refers and I find that a permit (should) (should not) be issued for the following reasons: _____

_____

_____

_____

_____ Inspector.

_____ Street, Avenue

NORTH

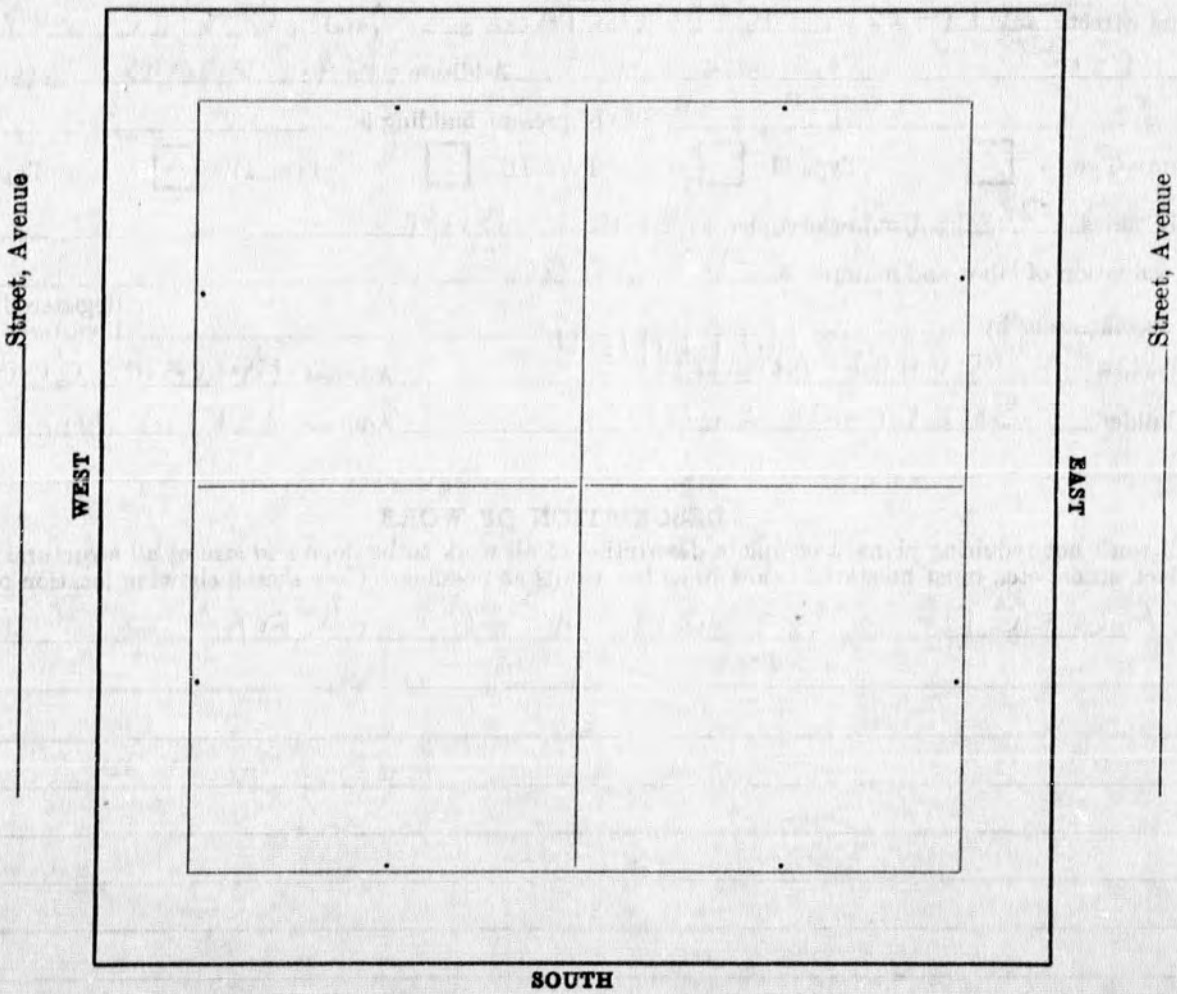

SOUTH

_____ Street, Avenue

SITUATION PLAN

Give on above, location plan in ink or indelible pencil.

First: Size and location of lot or lots.

Second: Size and location of building on the lot, also on adjoining lot and give distance to lot lines.

Third: Give distance from building to lot line. Give furthest projection or roof line by dotted line.

FORM W-23
(11-3-54)

CITY OF PORTLAND, OREGON
BUREAU OF BUILDINGS

APPLICATION FOR PERMIT, ALTERATIONS OR REPAIRS

PERMIT NO. 371133
VALUATION 300.00
PERMIT FEE 4.00
HOUSE NO. "
CURB PER "
STREET USE "
RECEIPT NO. 49171

DISTRICT 4
ZONING DISTRICT 3
DISTRICTS CHECKED BY Mel 2830
CLASS OF CONSTRUCTION ~~[illegible]~~ III - 1 HR
GRADE OF OCCUPANCY 1 & F-2

APPLICANT MUST FILL IN FROM HERE DOWN TO HEAVY LINE AT BOTTOM OF PAGE WITH INK OR INDELIBLE PENCIL

Application is hereby made to ALTER REPAIR MOVE WRECK a structure according to description given below or plans and specifications (if furnished)

MARK SQUARES BY X [X] [ ] [ ] [ ]

Number and Street 14 N RUSSELL ST Between Williams Ave and Vancouver Ave

Lot 18 Block 30 Addition Albina

Size of Lot is 50 X 100 Size of present building is 50 X 100

Construction—Frame ___ Ordinary ___ Mill ___ Semi-Fireproof X Fireproof Steel Frame ___ Fireproof Concrete ___

Number of Stories 3 Used or occupied as Pool Hall

Estimated valuation of labor and material $ 300.00

Plans and specifications by Robert ELLIS Registered Architect / Registered Engineer

Recorded Owner W J & Shirley Freeman Address

Name of Builder Robert Ellis Address 2706 N Williams Ave

DESCRIPTION OF WORK

For all work not requiring plans, a complete description of all work to be done and size of all structural members, joists, girders, studs, etc., must be stated below in as few words as possible. Give sketch showing location on back.

See Plans to alter billiard parlor to barber shop

No change in occupancy

Any Work Not Mentioned Not Included in Permit

(does)

I hereby certify that the work to be done (does not) involve or effect the supporting walls, piers, columns, beams, girders, or bearing partitions, and that no other work is to be done except as given in above description, the plans and specifications, and that all work is to conform with all applicable codes and ordinances of the City of Portland, Oregon.

APPROVED BY RCR DATE 7-3-58
FOR

Applicant Robert Ellis

PLANS CHECKED BY ENG.	PLANS CHECKED BY PLAN EX.	PERMIT ISSUED
BY	BY Fuller	BY Clerg
DATE	DATE 7-5-58	DATE JUL 11 1958

R N.R. J.F. 7-5-58

NOTICE: Your duplicate copy of application must be kept on premises until completion

I hereby certify that I have visited the premises to which this application refers and I find that a permit (should / should not) be issued for the following reasons: _____

_____

_____

_____

_____ Inspector.

_____ Street, Avenue

NORTH



SOUTH

_____ Street, Avenue

SITUATION PLAN

Give on above, location plan in ink or indelible pencil.

First: Size and location of lot or lots.

Second: Size and location of building on the lot, also on adjoining lot and give distance to lot lines.

Third: Give distance from building to lot line. Give furthest projection or roof line by dotted line.

FORM W-23
(7-15-57)

CITY OF PORTLAND, OREGON
BUREAU OF BUILDINGS

APPLICATION FOR PERMIT, ALTERATIONS OR REPAIRS

PERMIT NO. 371564
VALUATION $166.00
PERMIT FEE $4.00
HOUSE NO. "
CURB PER "
STREET USE "
RECEIPT NO. 50297

DISTRICT 4
ZONING DISTRICT 3
DISTRICTS CHECKED BY A.F.L. 2730
TYPE OF CONSTRUCTION V
GROUP OF OCCUPANCY 2

APPLICANT MUST FILL IN FROM HERE DOWN TO HEAVY LINE AT BOTTOM OF PAGE WITH INK OR INDELIBLE PENCIL

Application is hereby made to ALTER REPAIR MOVE WRECK a structure according to description given below or plans and specifications (if furnished)

MARK SQUARES BY X [ ] [X] [ ] [ ]

Number and Street 535 & 541 N. Russell St. Between N. Commercial Ave. and N. Kerby Ave.

Lot all 7 & pt 5-6 Block 3 Addition Evans

Size of Lot is _____ Size of present building is _____

Construction—Type I [ ] Type II [ ] Type III [ ] Type IV [ ] Type V [X]

Number of Stories 2 Used or occupied as Duplex

Estimated valuation of labor and material $ 166.00

Plans and specifications by _____ Registered Architect / Registered Engineer

Recorded Owner Eva Bacaloff Address 1320 N.E. 1st

Name of Builder Self (Bacaloff) Address _____

DESCRIPTION OF WORK

For all work not requiring plans, a complete description of all work to be done and size of all structural members, joists, girders, studs, etc., must be stated below in as few words as possible. Give sketch showing location on back.

REPAIR COLLISION DAMAGE TO 2 FAMILY DWELLING

Any Work Not Mentioned Not Included in Permit

I hereby certify that the work to be done (does) (does not) involve or effect the supporting walls, piers, columns, beams, girders, or bearing partitions, and that no other work is to be done except as given in above description, the plans and specifications, and that all work is to conform with all applicable codes and ordinances of the City of Portland, Oregon.

Applicant Eva Bacaloff

APPROVED BY _____ DATE _____
FOR Oktoberfest

PLANS CHECKED BY ENG.	PLANS CHECKED BY PLAN EX.	PERMIT ISSUED
BY	BY Samuelson	BY Samuelson
DATE	DATE AUG - 1 1968	DATE AUG - 1 1968

NOTICE: Your duplicate copy of application must be kept on premises until completion

I hereby certify that I have visited the premises to which this application refers and I find that a permit (should / should not) be issued for the following reasons: _____

_____

_____

_____

_____ Inspector.

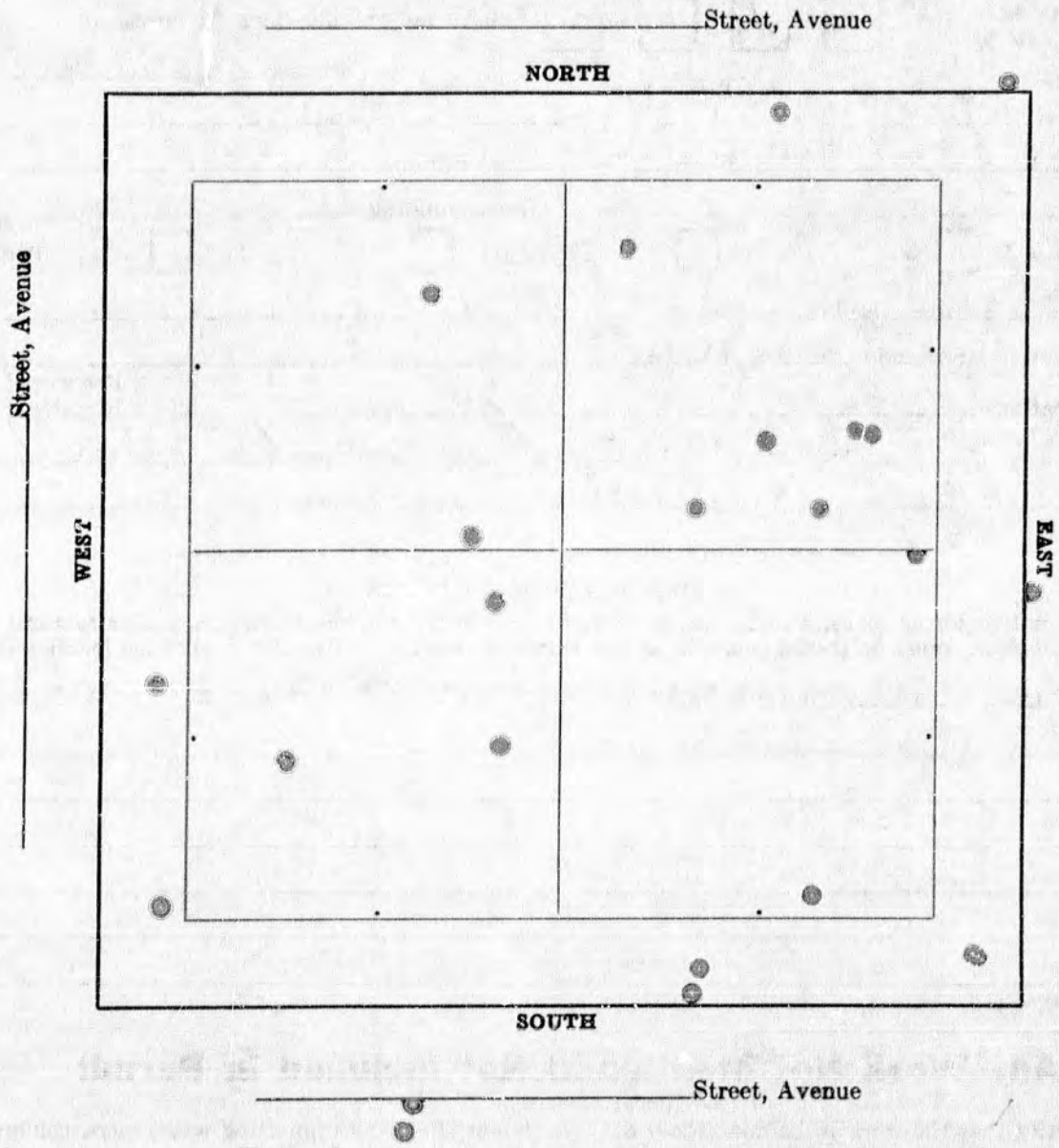

SITUATION PLAN

Give on above, location plan in ink or indelible pencil.

First: Size and location of lot or lots.

Second: Size and location of building on the lot, also on adjoining lot and give distance to lot lines.

Third: Give distance from building to lot line. Give furthest projection or roof line by dotted line.

FORM W-23
(7-16-58)

CITY OF PORTLAND, OREGON
BUREAU OF BUILDINGS

APPLICATION FOR PERMIT, ALTERATIONS OR REPAIRS

DISTRICT II
ZONING DISTRICT III
DISTRICTS CHECKED BY CNL 1/4 Sec 2829
TYPE OF CONSTRUCTION V
GROUP OF OCCUPANCY F-2 & H

PERMIT NO. 374898
VALUATION $ 650 —
PERMIT FEE 6 —
HOUSE NO. "
CURB PER "
STREET USE "
RECEIPT NO. 61003

APPLICANT MUST FILL IN FROM HERE DOWN TO HEAVY LINE AT BOTTOM OF PAGE WITH INK OR INDELIBLE PENCIL

Application is hereby made to ALTER ☐ REPAIR ☐ MOVE ☐ WRECK ☒ a structure according to description given below or plans and specifications (if furnished)

MARK SQUARES BY X

WRECK

Number and Street 686 N RUSSELL ST Between BORTHWICK and KERBY

Lot ~~[illegible]~~ West 50' of 1 Block 48 Addition ALBINA

Size of Lot is 60 X 80 50'X50' Size of present building is 50 X 75

Construction—Type I ☐ Type II ☐ Type III ☐ Type IV ☐ Type V ☒

Number of Stories 2 Used or occupied as STORE & DWELLING 5 family

Estimated valuation of labor and material $ 650 00/100

Plans and specifications by MATHENY & BACON Registered Architect / Registered Engineer

Recorded Owner STURM ELEVATOR CO. Address 692 N RUSSELL

Name of Builder MATHENY & BACON Address 8724 N VANCOUVER

DESCRIPTION OF WORK

For all work not requiring plans, a complete description of all work to be done and size of all structural members, joists, girders, studs, etc., must be stated below in as few words as possible. Give sketch showing location on back.

WRECK & REMOVE COMBUSTIBLE DEBRIS

Any Work Not Mentioned Not Included in Permit

(does)

I hereby certify that the work to be done (does not) involve or effect the supporting walls, piers, columns, beams, girders, or bearing partitions, and that no other work is to be done except as given in above description, the plans and specifications, and that all work is to conform with all applicable codes and ordinances of the City of Portland, Oregon.

APPROVED BY CMC DATE 3-5-59
FOR
3-5-59.
OK DAW.

Applicant Matheny & Bacon By R Hembree

PLANS CHECKED BY, ENG.	PLANS CHECKED BY PLAN EX.	PERMIT ISSUED
BY	BY	BY
DATE	DATE	DATE MAR 11 1959

NOTICE: Your duplicate copy of application must be kept on premises until completion

I hereby certify that I have visited the premises to which this application refers and I find that a permit (should / should not) be issued for the following reasons: _____

_____

_____

_____

_____ Inspector.

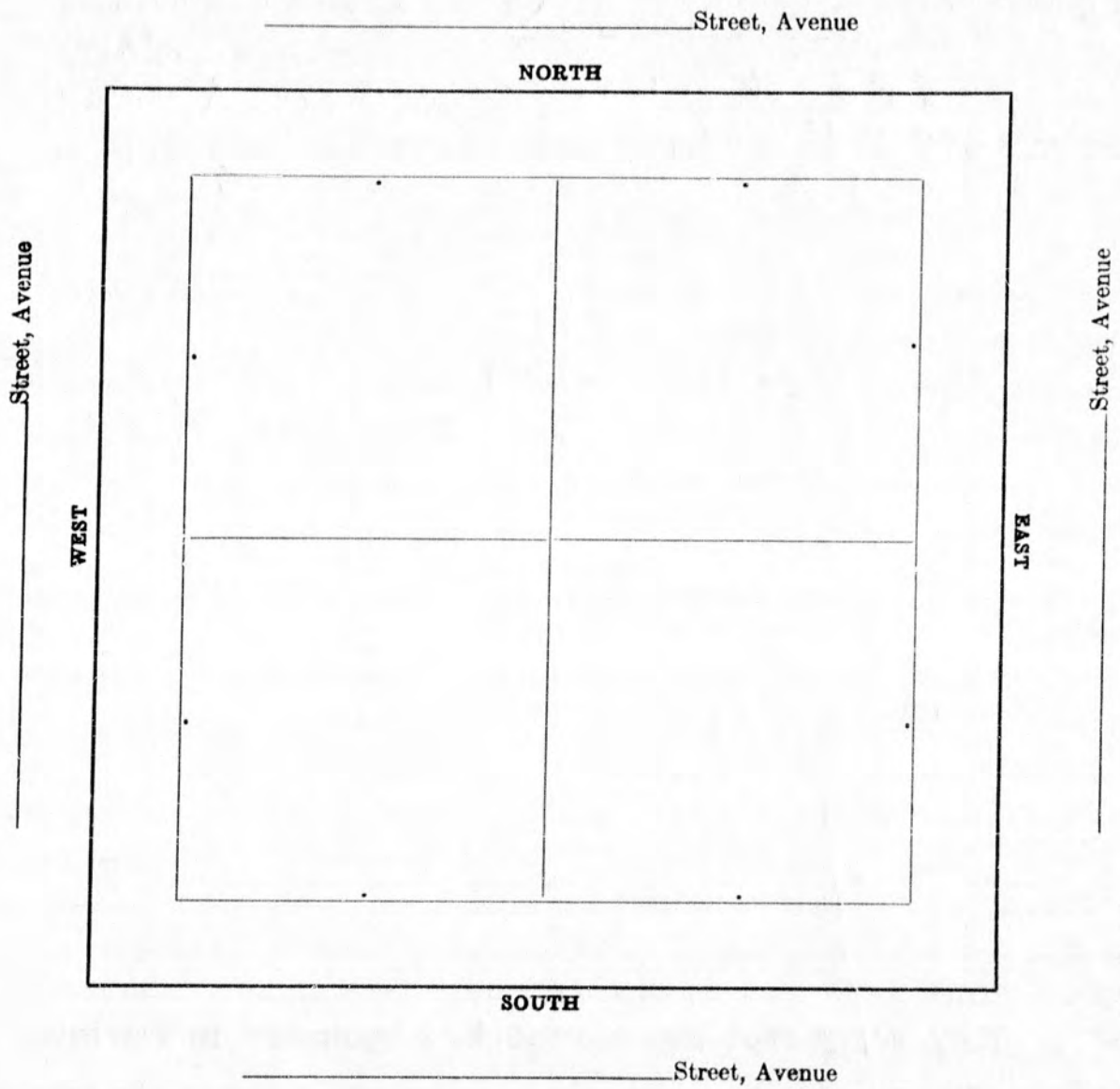

SITUATION PLAN

Give on above, location plan in ink or indelible pencil.

First: Size and location of lot or lots.

Second: Size and location of building on the lot, also on adjoining lot and give distance to lot lines.

Third: Give distance from building to lot line. Give furthest projection or roof line by dotted line.

374898

Phone AT 4-2003
AT 4-3237

STURM Elevator Company
Manufacturers of HYDRO-ELECTRIC ELEVATORS • SIDEWALK LIFTS • ELECTRIC AUTOMATIC DUMB-WAITERS
664 N. RUSSELL ST. • P. O. BOX 7733
PORTLAND 12, OREGON

March 2, 1959

Matheny & Bacon Company
8724 N. Vancouver Avenue
Portland 11, Oregon

Gentlemen:

Matheny & Bacon Company are hereby authorized to remove building located at 686 N. Russell Street, Portland, Oregon, property of Sturm Elevator Company.

Yours very truly,
STURM ELEVATOR COMPANY

By L. D. Sturm
L. D. Sturm

LDS/rb

374898
3-5-59

FORM W-23
3-59

CITY OF PORTLAND, OREGON
BUREAU OF BUILDINGS

APPLICATION FOR PERMIT, ALTERATIONS OR REPAIRS

PERMIT NO. 378181
VALUATION 1000 —
PERMIT FEE 6 —
HOUSE NO. "
CURB PER "
STREET USE "
RECEIPT NO. 20107

DISTRICT
ZONING DISTRICT
DISTRICTS CHECKED BY
TYPE OF CONSTRUCTION
GROUP OF OCCUPANCY E-2 & H

APPLICANT MUST FILL IN FROM HERE DOWN TO HEAVY LINE AT BOTTOM OF PAGE WITH INK OR INDELIBLE PENCIL

Application is hereby made to ALTER ☐ REPAIR ☐ MOVE ☐ WRECK ☒ a structure according to description given below or plans and specifications (if furnished)

MARK SQUARES BY X

Number and Street 907 - 909 N Russel + Mississippi Between N Russel and Mississippi

Lot 9-10 Block 1 Addition Prosbstel

Size of Lot is Size of present building is 50 ft wide 60 ft long 2 story frame

Construction—Type I ☐ Type II ☐ Type III ☐ Type IV ☐ Type V ☒

Number of Stories 2 Used or occupied as tavern 13 seats 8 rooms (14 rooms)

Estimated valuation of labor and material $ 1000

Plans and specifications by Salvage Registered Architect / Registered Engineer

Recorded Owner Vasa Missoff Address N. Portland Blvd

Name of Builder Same Address

DESCRIPTION OF WORK

For all work not requiring plans, a complete description of all work to be done and size of all structural members, joists, girders, studs, etc., must be stated below in as few words as possible. Give sketch showing location on back.

Salvage

Any Work Not Mentioned Not Included In Permit

(does)

I hereby certify that the work to be done (does not) involve or effect the supporting walls, piers, columns, beams, girders, or bearing partitions, and that no other work is to be done except as given in above description, the plans and specifications, and that all work is to conform with all applicable codes and ordinances of the City of Portland, Oregon.

APPROVED BY CMC DATE 8-12-59
FOR wreck

Applicant John E Campbell
12306 NE 39 St Vancouver Wash

PLANS CHECKED BY ENG.	PLANS CHECKED BY PLAN EX.	PERMIT ISSUED
BY	BY	BY Roberts
DATE	DATE	DATE AUG 12 1959

NOTICE: Your duplicate copy of application must be kept on premises until completion

I hereby certify that I have visited the premises to which this application refers and I find that a permit (should / should not) be issued for the following reasons: _____

_____

_____

_____

_____
Inspector.

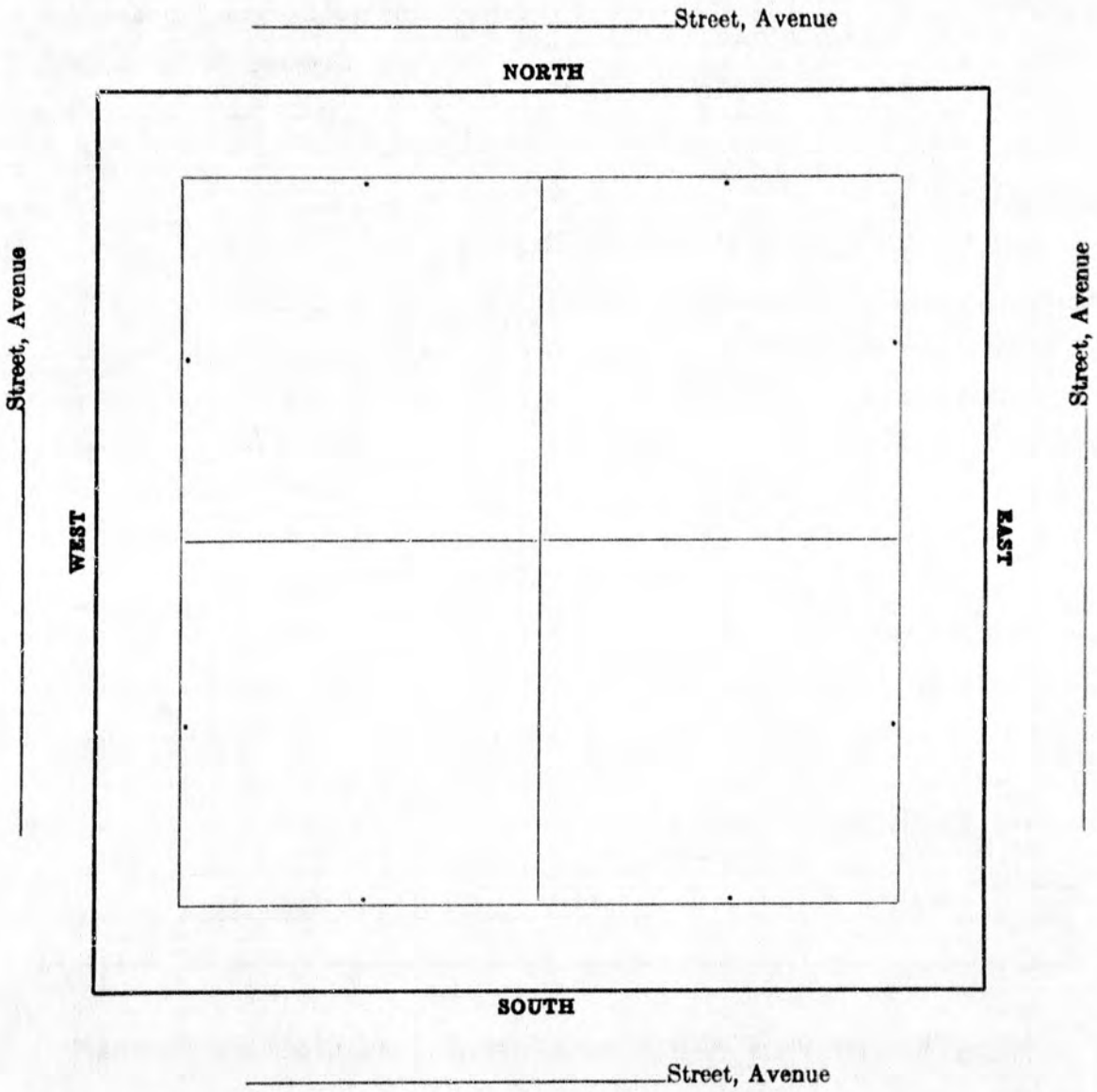

SITUATION PLAN

Give on above, location plan in ink or indelible pencil.

First: Size and location of lot or lots.

Second: Size and location of building on the lot, also on adjoining lot and give distance to lot lines.

Third: Give distance from building to lot line. Give furthest projection or roof line by dotted line.

FORM W-23
(1-60)

CITY OF PORTLAND, OREGON
BUREAU OF BUILDINGS

APPLICATION FOR PERMIT, ALTERATIONS OR REPAIRS

PERMIT NO. 386166
VALUATION $2500.00
PERMIT FEE $14.00
HOUSE NO. "
CURB PER "
STREET USE "
RECEIPT NO. 92681

DISTRICT 4
ZONING DISTRICT M-3
DISTRICTS CHECKED BY
TYPE OF CONSTRUCTION III
GROUP OF OCCUPANCY E-2 & H

APPLICANT MUST FILL IN FROM HERE DOWN TO HEAVY LINE AT BOTTOM OF PAGE WITH INK OR INDELIBLE PENCIL

Application is hereby made to ALTER ☐ REPAIR ☒ MOVE ☐ WRECK ☐ a structure according to description given below or plans and specifications (if furnished)
MARK SQUARES BY X

Number and Street 2651 N. WILLIAMS AVE. Between N. Knott and N. Russell

Lot 13 & 14 Block 4 Addition RAILROAD SHOP ADDITION

Size of Lot is Size of present building is

Construction--Type I ☐ Type II ☐ Type III ☐ Type IV ☐ Type V ☒

Number of Stories 2 Used or occupied as TYPE "F" OCCUPANCY 1ST FLOOR ONLY Hotel ON 2nd FLOOR

Estimated valuation of labor and material $ 2500.00

Plans and specifications by HONEY & KRAMER CONSULTING ENGRS Registered Architect Registered Engineer

Recorded Owner EARL SPINNEY Address 2713 N. WILLIAMS AVE

Name of Builder EARL SPINNEY. Address 2713 N. WILLIAMS AVE.

DESCRIPTION OF WORK

For all work not requiring plans, a complete description of all work to be done and size of all structural members, joists, girders, studs, etc., must be stated below in as few words as possible. Give sketch showing location on back.

Repair Fire Damage - Structural parts only
No change in occupancy

RETAIL MERCHANDISING

Any Work Not Mentioned Not Included In Permit

I hereby certify that the work to be done (~~does not~~ does) involve or effect the supporting walls, piers, columns, beams, girders, or bearing partitions, and that no other work is to be done except as given in above description, the plans and specifications, and that all work is to conform with all applicable codes and ordinances of the City of Portland, Oregon.

APPROVED BY R.C.R. DATE 9.27.60
FOR Does not approve any occupancy

Applicant DONALD R Kramer FOR EARL SPINNEY

PLANS CHECKED BY ENG.	PLANS CHECKED BY PLAN EX.	PERMIT ISSUED
BY Detwiler	BY Dunnigan	BY E.C. Mott
DATE 10-7-60	DATE 9-27-60	DATE 10-11-60

NOTICE: Your duplicate copy of application must be kept on premises until completion

I hereby certify that I have visited the premises to which this application refers and I find that a permit (should / should not) be issued for the following reasons: _____

_____

_____

_____

_____ Inspector.

_____ Street, Avenue

NORTH



_____ Street, Avenue

WEST

EAST

_____ Street, Avenue

SOUTH

_____ Street, Avenue

SITUATION PLAN

Give on above, location plan in ink or indelible pencil.

First: Size and location of lot or lots.

Second: Size and location of building on the lot, also on adjoining lot and give distance to lot lines.

Third: Give distance from building to lot line. Give furthest projection or roof line by dotted line.

W-23 (2-26-61)

APPLICATION FOR PERMIT TO ALTER EXISTING STRUCTURE

BUREAU OF BUILDINGS, CITY OF PORTLAND, OREGON

FIRE DISTRICT 4	CHK'D BY JW / ¼ SECTION	OCCUPANCY GROUPS
LAND USE ZONE M-3		BUILDING CODE B-3
CONSTRUCTION TYPE III-N		PLANNING & ZONING CODE
NUMBER OF FAMILY UNITS	NUMBER OF ROOMS	

PERMIT NO. 395434
VALUATION 500.00
PERMIT FEE 4.00
HOUSE NO. FEE
DRIVEWAY PERMIT FEE
TOTAL FEE
RECEIPT NO. 23853

SPACES ABOVE HEAVY LINE FOR OFFICE USE ONLY

APPLICANT MUST FILL IN ALL SPACES BETWEEN HEAVY LINES
PRINT IN INK AND SUBMIT IN DUPLICATE

NUMBER AND STREET 23 N. Russell

BETWEEN (NAME CROSS STREETS) Williams & Vancouver

LOT 1 BLOCK 4

ADDITION Railroad

SIZE OF LOT x SIZE OF BUILDING 68'6" x 69'

NUMBER OF STORIES 2 OCCUPIED AS Poolroom & Cardroom

ESTIMATED VALUATION OF LABOR AND MATERIAL $300. - $800.

RECORDED OWNER Harry Reyder (Samuel C Daniels at 4-0553 AT 8-1372)

ADDRESS 19 N Russell

BUILDER ~~Unk~~ Same

ADDRESS

DESIGNER C. MERWIN ENGLUND - ARCH

ADDRESS

SIGNATURES BELOW THIS LINE IDENTIFY PERSON RESPONSIBLE FOR APPROVAL OF SPECIFIED ITEM

SEWER AVAILABILITY	PLUMBING DIVISION	INDUSTRIAL WASTE
BY No Change RC	BY JWB no plbg	BY None RC
DATE 3-7-62	DATE 3/7/62	DATE 3-7-62
HOUSE NUMBER ASSIGNED		**TRAFFIC ENGINEERING**
BY Existing RC	BY —	BY NR
DATE 3-7-62	DATE	DATE JW
DRIVEWAY SIZE & LOCATION	**PLANNING & ZONING**	**PLAN EXAMINATION**
BY SLB	BY JW	BY JW
DATE JW	DATE 3-7-62	DATE 3-7-62
FIRE CODE COMPLIANCE	**STRUCTURAL ENGINEERING**	**APPLICATION COMPLETION**
BY RCR 2-7-62 - Two	BY [illegible]	PERMIT ISSUED BY E. G. Mott
DATE Pool tables only	DATE 7 Mar 62	DATE 3-9-62

APPLICANT MUST SIGN ON REVERSE

REVERSE CARBON PAPER — ARRANGE COPIES IN PROPER ORDER

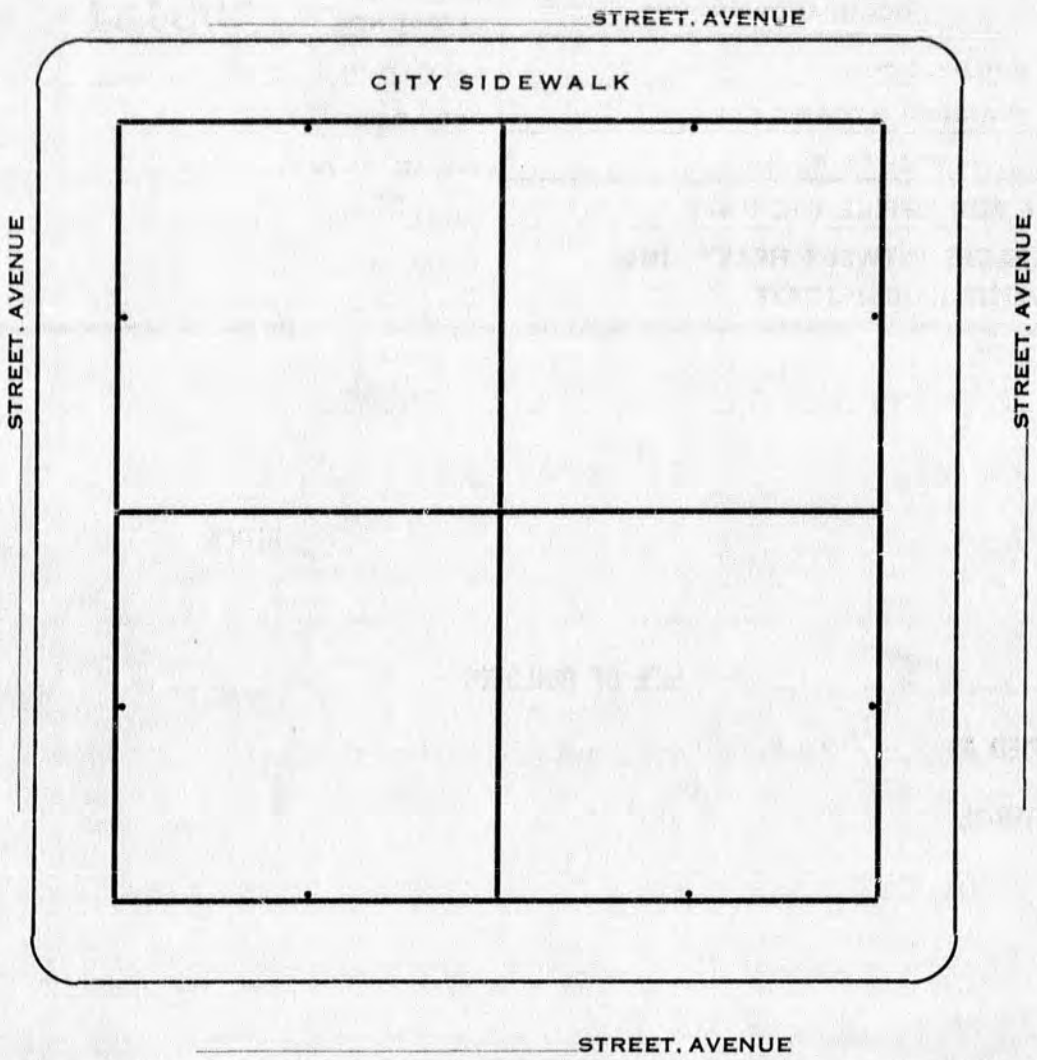

PLOT PLAN

1" = 50'

HEAVILY LINED SQUARE REPRESENTS A CITY BLOCK.

INDICATE THEREON IN INK:

1. SIZE AND LOCATION OF LOT OR LOTS.
2. SIZE AND LOCATION OF BUILDING ON THE LOT AND GIVE DISTANCE TO LOT LINES.
3. GIVE FARTHEST PROJECTION OF ROOF BY DOTTED LINE.
4. INDICATE NORTH DIRECTION.

NOTICE!

KEEP DUPLICATE COPY OF PLANS AND APPLICATION ON PREMISES UNTIL JOB IS COMPLETED.

PRINT BELOW, IN INK, A VERBAL DESCRIPTION OF WORK TO BE DONE

APPROVED PERMIT INCLUDES ONLY WORK DESCRIBED ABOVE AND/OR ON PLANS AND SPECIFICATIONS BEARING THE SAME PERMIT NUMBER AND WILL COMPLY WITH ALL APPLICABLE CODES AND ORDINANCES OF THE CITY OF PORTLAND, OREGON. SEPARATE PERMITS ARE REQUIRED FOR PLUMBING, HEATING AND ELECTRICAL INSTALLATIONS.

OWNER Harry Rodder Jr

BUILDER Same

DESIGNER

(SIGN IN OWN HANDWRITING)

W-23 (2-28-61)

APPLICATION FOR PERMIT TO ALTER EXISTING STRUCTURE

BUREAU OF BUILDINGS, CITY OF PORTLAND, OREGON

FIRE DISTRICT 4	CHK'D BY	OCCUPANCY GROUPS	PERMIT NO. 400561
LAND USE ZONE M3	¼ SECTION 2730	BUILDING CODE F2-H	VALUATION 500.00
CONSTRUCTION TYPE III		PLANNING & ZONING CODE	PERMIT FEE 4.00
NUMBER OF FAMILY UNITS	NUMBER OF ROOMS		HOUSE NO. FEE
SPACES ABOVE HEAVY LINE FOR OFFICE USE ONLY			DRIVEWAY PERMIT FEE
APPLICANT MUST FILL IN ALL SPACES BETWEEN HEAVY LINES PRINT IN INK AND SUBMIT IN DUPLICATE			TOTAL FEE
			RECEIPT NO. 37023

NUMBER AND STREET 19 N Russell St

BETWEEN (NAME CROSS STREETS) N. Vancouver Ave & N. Williams Ave

LOT T.L. 1 BLOCK 4

ADDITION Railroad Shops add.

SIZE OF LOT SIZE OF BUILDING

NUMBER OF STORIES 2 OCCUPIED AS Apartment Bldg

ESTIMATED VALUATION OF LABOR AND MATERIAL 5000.00

RECORDED OWNER Harry Rehder

ADDRESS 5655 SE Harold

BUILDER Robert Ellis

ADDRESS 2706 N Williams Ave

DESIGNER

ADDRESS

SIGNATURES BELOW THIS LINE IDENTIFY PERSON RESPONSIBLE FOR APPROVAL OF SPECIFIED ITEM

SEWER AVAILABILITY BY No change DR 10-24-62 DATE	PLUMBING DIVISION BY No Plumbing DATE	INDUSTRIAL WASTE BY none DR 10-24-62 DATE
HOUSE NUMBER ASSIGNED BY existing DR 10-24-62 DATE	BY DATE	TRAFFIC ENGINEERING BY X DATE
DRIVEWAY SIZE & LOCATION BY X DATE	PLANNING & ZONING BY Fuller DATE 10-25-62	PLAN EXAMINATION BY Fuller DATE 10-25-62
FIRE CODE COMPLIANCE BY RCR-10-25-62 DATE No occupancy approved	STRUCTURAL ENGINEERING BY X DATE	APPLICATION COMPLETION PERMIT ISSUED BY B.H. DATE OCT 25 1962

APPLICANT MUST SIGN ON REVERSE

REVERSE CARBON PAPER — ARRANGE COPIES IN PROPER ORDER

N Vancouver ~~STREET~~. AVENUE

CITY SIDEWALK

N Russell St STREET. AVENUE

N Knott St STREET. AVENUE

N Williams Ave ~~STREET~~. AVENUE

PLOT PLAN

1" = 50'

HEAVILY LINED SQUARE REPRESENTS A CITY BLOCK.

INDICATE THEREON IN INK:

1. SIZE AND LOCATION OF LOT OR LOTS.
2. SIZE AND LOCATION OF BUILDING ON THE LOT AND GIVE DISTANCE TO LOT LINES.
3. GIVE FARTHEST PROJECTION OF ROOF BY DOTTED LINE.
4. INDICATE NORTH DIRECTION.

NOTICE!

KEEP DUPLICATE COPY OF PLANS AND APPLICATION ON PREMISES UNTIL JOB IS COMPLETED.

PRINT BELOW, IN INK, A VERBAL DESCRIPTION OF WORK TO BE DONE

Replace stairway to 2nd Floor Because of Wind Damage

REPLACE AS ORGINAL - HANDRAILS, EACH SIDE | APPR 7 TO 12 RISE & RUN

APPROVED PERMIT INCLUDES ONLY WORK DESCRIBED ABOVE AND/OR ON PLANS AND SPECIFICATIONS BEARING THE SAME PERMIT NUMBER AND WILL COMPLY WITH ALL APPLICABLE CODES AND ORDINANCES OF THE CITY OF PORTLAND, OREGON. SEPARATE PERMITS ARE REQUIRED FOR PLUMBING, HEATING AND ELECTRICAL INSTALLATIONS.

OWNER

BUILDER Robert Ellis

DESIGNER

(SIGN IN OWN HANDWRITING)

W-23 (8-53)

APPLICATION FOR PERMIT TO ALTER EXISTING STRUCTURE

BUREAU OF BUILDINGS, CITY OF PORTLAND, OREGON

FIRE DISTRICT	CHK'D BY / ¼ SECTION	OCCUPANCY GROUPS	PERMIT NO. 9944
LAND USE ZONE		BUILDING CODE	VALUATION 20.00
CONSTRUCTION TYPE		P & Z CODE	PERMIT FEE 2.00
NUMBER OF FAMILY UNITS		NUMBER OF ROOMS	HOUSE NO. FEE
MOVE ☐ WRECK ☐ REPAIR ☐ ADDITION ☐ CHANGE OCCUPANCY ☐			DRIVEWAY PERMIT FEE
APPLICANT MUST FILL IN ALL SPACES BETWEEN HEAVY LINES BELOW PRINT IN INK AND SUBMIT IN DUPLICATE			TOTAL FEE
			RECEIPT NO. 61215

NUMBER AND STREET 35 N. Russell

BETWEEN (NAME CROSS STREETS)

LOT BLOCK

ADDITION

SIZE OF LOT SIZE OF BUILDING

NUMBER OF STORIES OCCUPIED AS Res.

ESTIMATED VALUATION OF LABOR AND MATERIAL 20.00

RECORDED OWNER Clemmer Bros

ADDRESS 35 N. Russell

BUILDER NORTHWEST NATURAL GAS CO.

ADDRESS 123 N. W. FLANDERS STREET PORTLAND 9, OREGON Telephone 226-4211

PLANS BY

ADDRESS

SIGNATURES BELOW THIS LINE IDENTIFY PERSON RESPONSIBLE FOR APPROVAL OF SPECIFIED ITEM

SEWER AVAILABILITY	PLUMBING DIVISION FIXTURES APPROVED	INDUSTRIAL WASTE
BY	BY / W.C.	BY
DATE	DATE / SINK	DATE
HOUSE NUMBER ASSIGNED		**TRAFFIC ENGINEERING**
BY	BY	BY
DATE	DATE	DATE
DRIVEWAY SIZE & LOCATION	**PLANNING & ZONING**	**PLAN EXAMINATION**
BY	BY	BY W. Stark
DATE	DATE	DATE 1-22-64
FIRE CODE COMPLIANCE	**STRUCTURAL ENGINEERING**	**APPLICATION COMPLETION**
BY	BY	PERMIT ISSUED BY B.H.
DATE	DATE	DATE JAN 22 1964

APPLICANT MUST SIGN ON REVERSE

REVERSE CARBON PAPER — ARRANGE COPIES IN PROPER ORDER

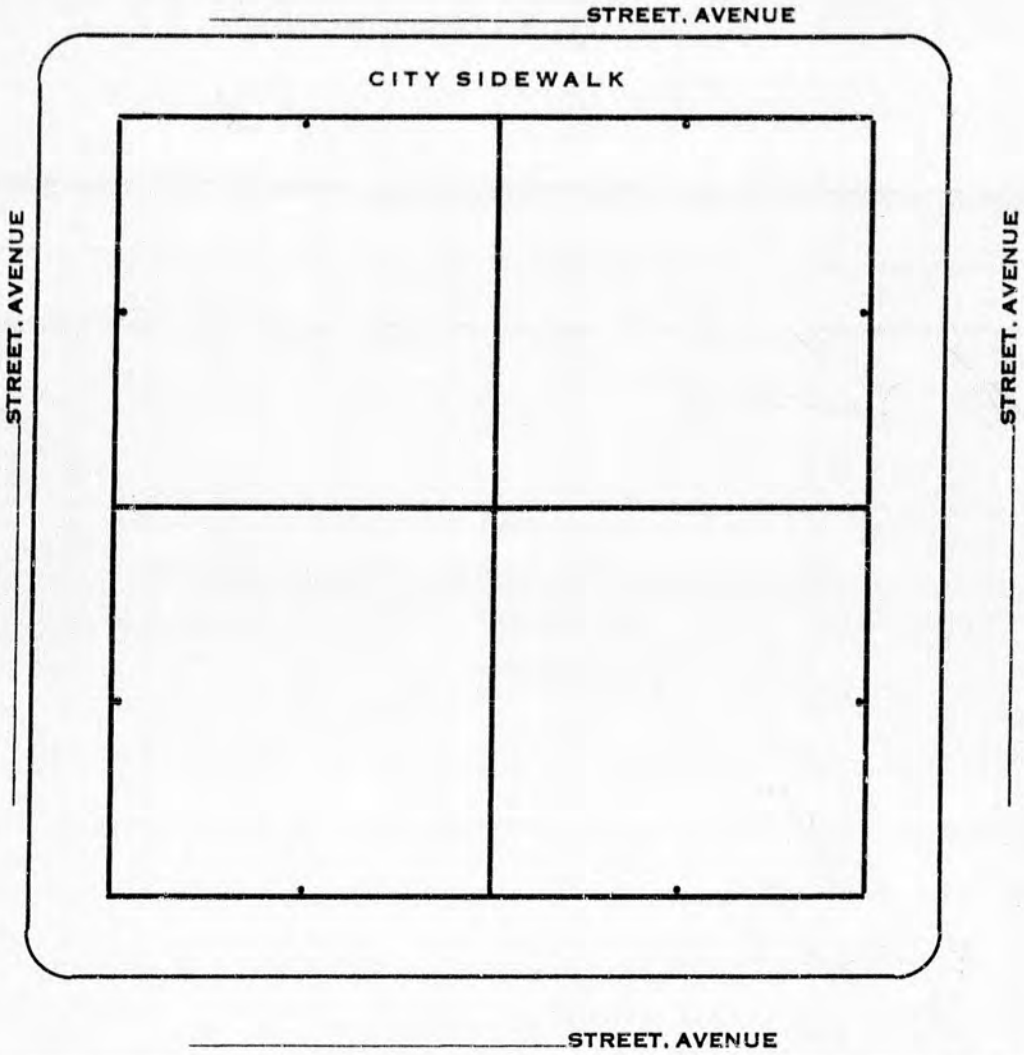

PLOT PLAN

1" = 50'

HEAVILY LINED SQUARE REPRESENTS A CITY BLOCK.

INDICATE THEREON IN INK:

1. SIZE AND LOCATION OF LOT OR LOTS.
2. SIZE AND LOCATION OF BUILDING ON THE LOT AND GIVE DISTANCE TO LOT LINES.
3. GIVE FARTHEST PROJECTION OF ROOF BY DOTTED LINE.
4. INDICATE NORTH DIRECTION.

NOTICE!

KEEP DUPLICATE COPY OF PLANS AND APPLICATION ON PREMISES UNTIL JOB IS COMPLETED.

PRINT BELOW, IN INK, A BRIEF DESCRIPTION OF WORK TO BE DONE

Install one approved class B vent in accordance with section 7-3706 of the Portland Building Code.

APPROVED PERMIT INCLUDES ONLY WORK DESCRIBED ABOVE AND/OR ON PLANS AND SPECIFICATIONS BEARING THE SAME PERMIT NUMBER AND WILL COMPLY WITH ALL APPLICABLE CODES AND ORDINANCES OF THE CITY OF PORTLAND, OREGON. SEPARATE PERMITS ARE REQUIRED FOR PLUMBING, HEATING AND ELECTRICAL INSTALLATIONS.

OWNER

BUILDER

PLANS BY Karen Nelson
(APPLICANT, SIGN IN OWN HANDWRITING)

NORTHWEST NATURAL GAS CO.
123 N. W. FLANDERS STREET
PORTLAND 9, OREGON
Telephone 226-4211

W-23 (6-63) 230

APPLICATION FOR PERMIT TO ALTER EXISTING STRUCTURE

BUREAU OF BUILDINGS, CITY OF PORTLAND, OREGON

FIRE DISTRICT 4	CHK'D BY F	OCCUPANCY GROUPS	PERMIT NO. 410003
LAND USE ZONE M3	¼ SECTION 2730	BUILDING CODE F2	VALUATION 480.00
CONSTRUCTION TYPE III		P & Z CODE	PERMIT FEE 4.00
NUMBER OF FAMILY UNITS	NUMBER OF ROOMS		HOUSE NO. FEE
MOVE ☐ WRECK ☐ REPAIR ☐ ADDITION ☐ CHANGE OCCUPANCY ☐			DRIVEWAY PERMIT FEE
APPLICANT MUST FILL IN ALL SPACES BETWEEN HEAVY LINES BELOW PRINT IN INK AND SUBMIT IN DUPLICATE			TOTAL FEE
			RECEIPT NO. 61362

NUMBER AND STREET 35 N RUSSELL ST

BETWEEN (NAME CROSS STREETS) N. VANCOUVER + WILLIAMS Ave.

LOT W. 10.8' of 8 and all of 7 BLOCK 4

ADDITION Railroad Shops Add.

SIZE OF LOT SIZE OF BUILDING

NUMBER OF STORIES 1 OCCUPIED AS PAINT STORE DISPLAY

ESTIMATED VALUATION OF LABOR AND MATERIAL 480.00

RECORDED OWNER DEMMIE BROS INC

ADDRESS 35 N RUSSELL ST.

BUILDER SAME

ADDRESS SAME

PLANS BY NONE

ADDRESS "

SIGNATURES BELOW THIS LINE IDENTIFY PERSON RESPONSIBLE FOR APPROVAL OF SPECIFIED ITEM

SEWER AVAILABILITY BY Noted - no new conn. DATE 1/27/64 LGH	PLUMBING DIVISION FIXTURES APPROVED BY W.C. DATE SINK	INDUSTRIAL WASTE BY None DATE 1/27/64 LGH
HOUSE NUMBER ASSIGNED BY Existing DATE 1/27/64 LGH	BY E.E. Powell DATE 1-27-64	TRAFFIC ENGINEERING BY NR DATE
DRIVEWAY SIZE & LOCATION BY NR DATE	PLANNING & ZONING BY Fuller DATE 1-27-64	PLAN EXAMINATION BY Fuller DATE 1-27-64
FIRE CODE COMPLIANCE BY Capt RGR by FF DATE 1-27-64 - NO	NON STRUCTURAL ENGINEERING BY NR DATE	APPLICATION COMPLETION PERMIT ISSUED BY [illegible] DATE JAN 27 1964

Storage of combustibles

APPLICANT MUST SIGN ON REVERSE

REVERSE CARBON PAPER — ARRANGE COPIES IN PROPER ORDER

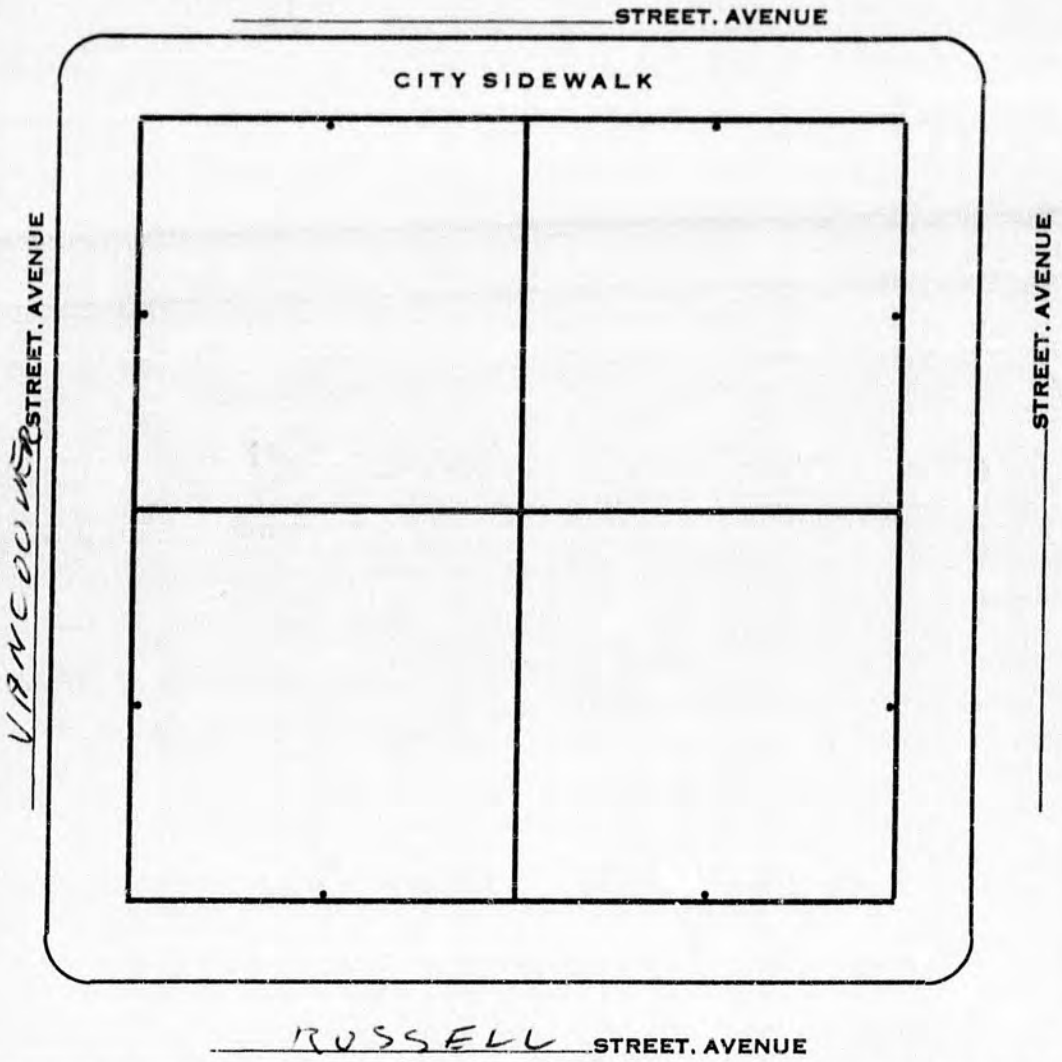

PLOT PLAN

1" = 50'

HEAVILY LINED SQUARE REPRESENTS A CITY BLOCK.

INDICATE THEREON IN INK:

1. SIZE AND LOCATION OF LOT OR LOTS.
2. SIZE AND LOCATION OF BUILDING ON THE LOT AND GIVE DISTANCE TO LOT LINES.
3. GIVE FARTHEST PROJECTION OF ROOF BY DOTTED LINE.
4. INDICATE NORTH DIRECTION.

NOTICE!

KEEP DUPLICATE COPY OF PLANS AND APPLICATION ON PREMISES UNTIL JOB IS COMPLETED.

PRINT BELOW, IN INK, A BRIEF DESCRIPTION OF WORK TO BE DONE

Building DISPLAY ~~[illegible]~~ ROOM IN WAREHOUSE. ROOM SIZE 12' x 13'.

* No change in occupancy

APPROVED PERMIT INCLUDES ONLY WORK DESCRIBED ABOVE AND/OR ON PLANS AND SPECIFICATIONS BEARING THE SAME PERMIT NUMBER AND WILL COMPLY WITH ALL APPLICABLE CODES AND ORDINANCES OF THE CITY OF PORTLAND, OREGON. SEPARATE PERMITS ARE REQUIRED FOR PLUMBING, HEATING AND ELECTRICAL INSTALLATIONS.

OWNER DEMMEBROS By W. Allen Lee

BUILDER SAME

PLANS BY SAME
(APPLICANT, SIGN IN OWN HANDWRITING)

W-23

APPLICATION FOR PERMIT TO ALTER EXISTING STRUCTURE

BUREAU OF BUILDINGS, CITY OF PORTLAND, OREGON

FIRE DISTRICT 4	CHK'D BY VST	OCCUPANCY GROUPS	PERMIT NO. 416386
LAND USE ZONE M-3	¼ SECTION 2730	BUILDING CODE C-B-2	VALUATION 1500.00
CONSTRUCTION TYPE V		P & Z CODE	PERMIT FEE 12.50
NUMBER OF FAMILY UNITS ____	NUMBER OF ROOMS ____		HOUSE NO. FEE
MOVE ☐ WRECK ☑ REPAIR ☐ ADDITION ☐ CHANGE OCCUPANCY ☐			DRIVEWAY PERMIT FEE
APPLICANT MUST FILL IN ALL SPACES BETWEEN HEAVY LINES BELOW PRINT IN INK AND SUBMIT IN DUPLICATE			TOTAL FEE
			RECEIPT NO. 78133

NUMBER AND STREET 108 (116) N. KNOTT ST.

BETWEEN (NAME CROSS STREETS) VANCOVER AVE. & N. WILLIAMS AVE.

LOT 1 & 2 BLOCK 4

ADDITION RAILROAD SHOP ADD.

SIZE OF LOT 100 X 100 SIZE OF BUILDING 90 X 90

NUMBER OF STORIES one OCCUPIED AS church

ESTIMATED VALUATION OF LABOR AND MATERIAL 1500.00

RECORDED OWNER Emanuel Hospital

ADDRESS 2801 N GATENBEIN

BUILDER Charles K Denkes

ADDRESS 3930 S.W. Baird

PLANS BY

ADDRESS

SIGNATURES BELOW THIS LINE IDENTIFY PERSON RESPONSIBLE FOR APPROVAL OF SPECIFIED ITEM

SEWER AVAILABILITY	PLUMBING DIVISION FIXTURES APPROVED	INDUSTRIAL WASTE
BY None required	BY DJK	BY None
DATE 11/9/64	DATE 11-9-64 W.C. Plbg Dwk SINK (Dwkcr)	DATE 11/9/64
HOUSE NUMBER ASSIGNED		**TRAFFIC ENGINEERING**
BY O.K. Wrecked	BY	BY
DATE 11/9/64	DATE	DATE
DRIVEWAY SIZE & LOCATION	**PLANNING & ZONING**	**PLAN EXAMINATION**
BY	BY	BY [illegible]
DATE	DATE	DATE 11-9-64
FIRE CODE COMPLIANCE	**STRUCTURAL ENGINEERING**	**APPLICATION COMPLETION**
BY	BY	PERMIT ISSUED BY B.H.
DATE	DATE	DATE NOV -9 1964

APPLICANT MUST SIGN ON REVERSE

REVERSE CARBON PAPER — ARRANGE COPIES IN PROPER ORDER

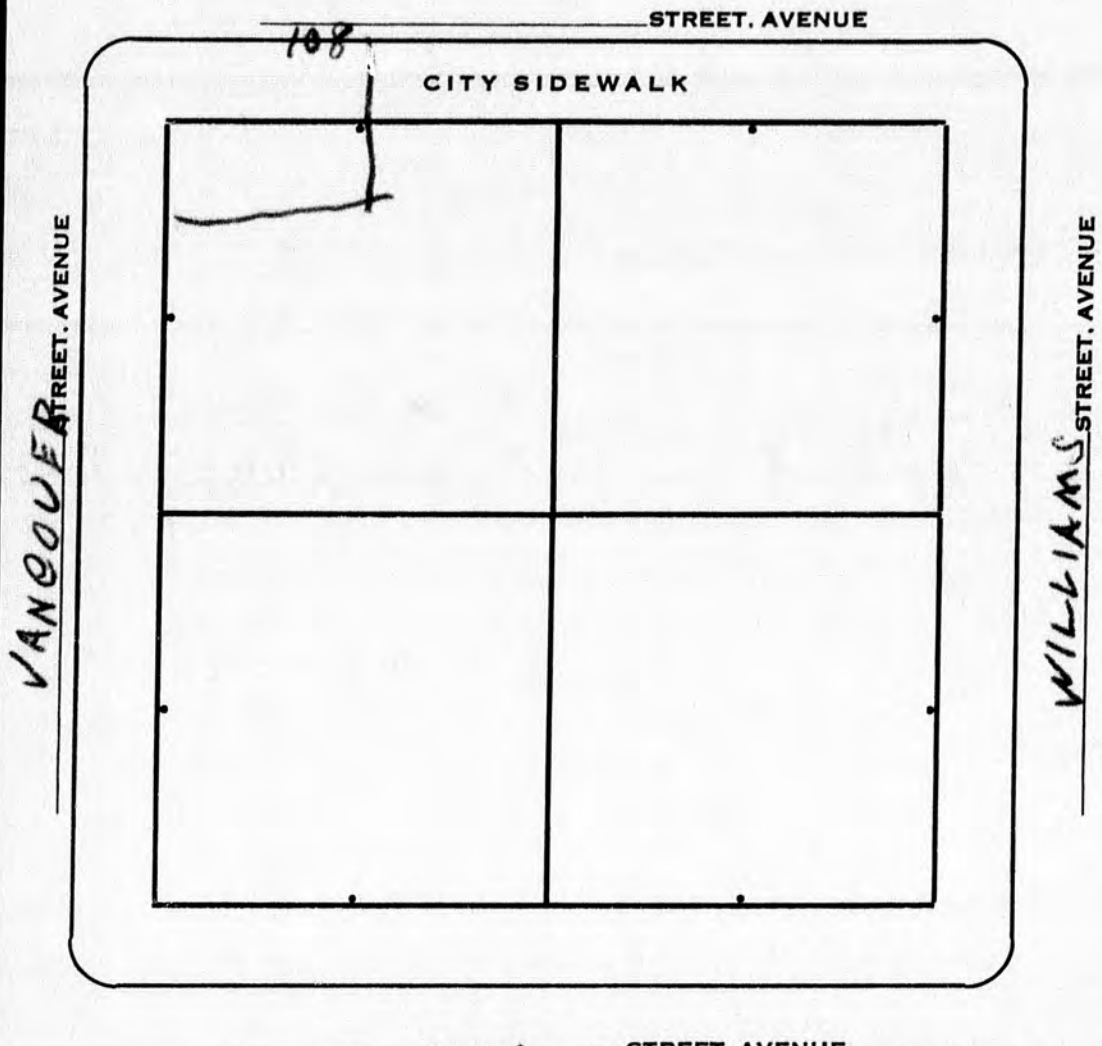

PLOT PLAN

1" — 50'

HEAVILY LINED SQUARE REPRESENTS A CITY BLOCK.

INDICATE THEREON IN INK:

1. SIZE AND LOCATION OF LOT OR LOTS.
2. SIZE AND LOCATION OF BUILDING ON THE LOT AND GIVE DISTANCE TO LOT LINES.
3. GIVE FARTHEST PROJECTION OF ROOF BY DOTTED LINE.
4. INDICATE NORTH DIRECTION.

NOTICE!

KEEP DUPLICATE COPY OF PLANS AND APPLICATION ON PREMISES UNTIL JOB IS COMPLETED.

WRECK AND CLEAN UP DEBRIES

PRINT BELOW, IN INK, A BRIEF DESCRIPTION OF WORK TO BE DONE

APPROVED PERMIT INCLUDES ONLY WORK DESCRIBED ABOVE AND/OR ON PLANS AND SPECIFICATIONS BEARING THE SAME PERMIT NUMBER AND WILL COMPLY WITH ALL APPLICABLE CODES AND ORDINANCES OF THE CITY OF PORTLAND, OREGON. SEPARATE PERMITS ARE REQUIRED FOR PLUMBING, HEATING AND ELECTRICAL INSTALLATIONS.

Charles R Denker

OWNER

BUILDER

PLANS BY

(APPLICANT, SIGN IN OWN HANDWRITING)

416386

Emanuel Hospital

2801 north gantenbein ave. • portland 12, oregon

October 16, 1964

City of Portland
Wrecking Permit Division
City Hall
Portland, Oregon

Gentlemen:

We hereby give permission to Denker Building Wrecking Company to remove the old church at 108 N. Knott Street. Emanuel Hospital is the owner of this property.

Thank you.

Very truly yours,

Walter A. Thurston

Walter A. Thurston
Superintendent of Buildings
and Grounds

WAT:rn

APPLICATION FOR PERMIT TO ALTER EXISTING STRUCTURE

5-67
W-23

BUREAU OF BUILDINGS, CITY OF PORTLAND, OREGON

APPL. NO. 3888 DATE REC'D _____ A.Q.C. NOTIFIED _____

MOVE ☐ WRECK ☐ REPAIR ☐ ADDITION ☐ CHANGE OCCU. ☐ ALTER ☐

FAMILY UNITS _____ ROOMS _____ STORIES _____

APPLICANT PLEASE COMPLETE AREA BOUNDED BY HEAVY LINE (PRINT IN INK)

NUMBER AND STREET 35 N. Russell

BETWEEN (NAME CROSS STREETS) Vancouver & Williams

LOT 7 & 8 BLOCK 4

ADDITION Railroad Shops Add

SIZE OF LOT _____ SIZE OF BLDG. 40 x 100 OCCUPIED AS Store

OWNER Denny Bros, Inc. ADDRESS 35 N. Russell

BUILDER Kellogg & Harmer ADDRESS 1174 SE 53rd

PLANS BY _____ ADDRESS _____

PRINT BELOW, IN INK, A BRIEF DESCRIPTION OF WORK TO BE DONE

ESTIMATED VALUATION OF COMPLETE JOB $1000.00

Replace present windows on Russell St. in west half of front with 6" conc. Block. Remove the raised floor at front and finish off at store floor level -

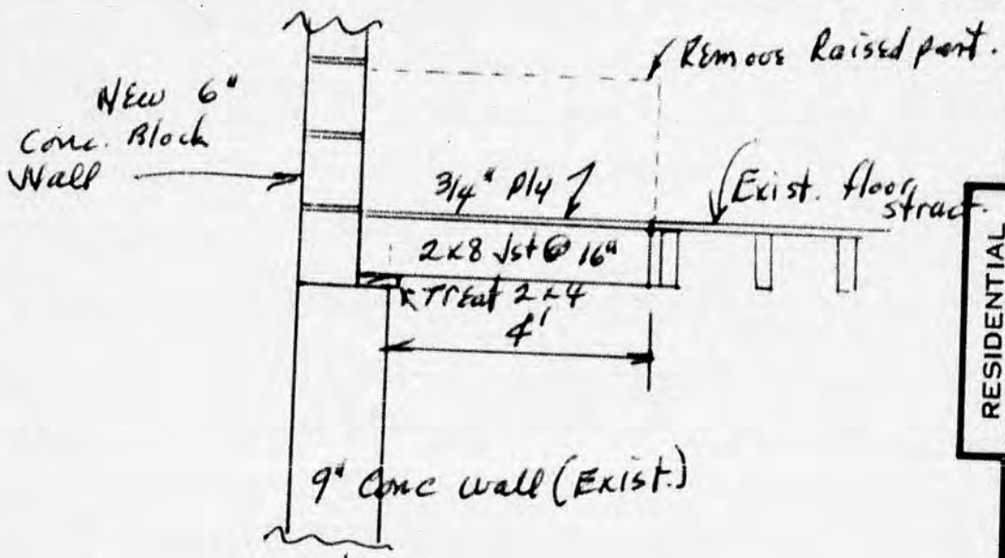

Section

APPROVED PERMIT INCLUDES ONLY WORK DESCRIBED ABOVE AND/OR ON PLANS AND SPECIFICATIONS BEARING THE SAME PERMIT NUMBER AND WILL COMPLY WITH ALL APPLICABLE CODES AND ORDINANCES OF THE CITY OF PORTLAND, OREGON.

APPLICANT Robert F. Kellogg
SIGN IN OWN HANDWRITING

LICENSED CONTRACTOR YES ☒ NO ☐

NOTE: SUBMIT IN DUPLICATE. KEEP BUILDING PERMIT AND COPY OF APPLICATION ON PREMISES UNTIL FINAL INSPECTION, FOR WHICH YOU MUST CALL.

PERMIT NO. 446073

VALUATION 1000.00

PERMIT FEE 7.50

HOUSE NO. FEE _____

DRIVEWAY FEE _____

TOTAL FEE _____

RECEIPT NO. 26111-a

PLAN CHECK FEE

AMOUNT _____

RECEIPT NO. _____

COMPUTED BY _____

DATE _____

FIRE DISTRICT 4	1/4 SECTION 2730
LAND USE ZONE M-3	CHK'D BY

OCCUPANCY GROUPS

BUILDING CODE F-2 CONSTR. TYPE III

P & Z CODE _____

INITIALS BELOW IDENTIFY PERSON RESPONSIBLE FOR APPROVAL OF SPECIFIED ITEM.

ITEM	APP'D BY	DATE
1 DRVWY.	NR	12-19-68
2 TRAFFIC	S	S
3 A.Q.C.	S	S
4 FIRE MARSHAL	[illegible]	12-19-68
5 INDUS. WASTE	BE	12-19-68
6 STRUCT. ENGINEER	NR	12-19-68
NO-PLBG. PLBG.	C.J.E.	12-19-68
8 ZONING	JD	12-19-68
9 HOUSE NUMBER	BE	12-19-68
10 SEWER	BE	12-19-68
11 PLAN EXAM.	[illegible]	12-19-68
12 PERMIT ISSUED	[illegible]	DEC 19 1968

RESIDENTIAL

SEPARATE PERMITS REQUIRED FOR:

PLUMBING	X	SPRINKLER SYSTEM	X
FURNACE INSTALLATION	X	SIGN	X
ELECTRICAL	X	CURB CUT AND DRIVEWAY	X
VENTILATION		ELEVATOR AND DOORS	
INCINERATOR		RANGE HOOD AND VENT	

627

APPLICATION FOR PERMIT TO ALTER EXISTING STRUCTURE

5-67
W-23

BUREAU OF BUILDINGS, CITY OF PORTLAND, OREGON

APPL. NO. _____ DATE REC'D _____ A.Q.C. NOTIFIED _____

MOVE ☐ WRECK ☑ REPAIR ☐ ADDITION ☐ CHANGE OCCU. ☐ ALTER ☐

FAMILY UNITS _____ ROOMS _____ STORIES _____

APPLICANT PLEASE COMPLETE AREA BOUNDED BY HEAVY LINE (PRINT IN INK)

NUMBER AND STREET 18-227 Knott St.

BETWEEN (NAME CROSS STREETS) _____

LOT 13 & 14 BLOCK 4

ADDITION RAILROAD SHOPS ADD

SIZE OF LOT 50 X 100 SIZE OF BLDG. 34 X 50 OCCUPIED AS Store

OWNER PDC ADDRESS 2000 SW 1st

BUILDER Calhoun ADDRESS 110 Foothill Rd

PLANS BY _____ ADDRESS _____

PRINT BELOW, IN INK, A BRIEF DESCRIPTION OF WORK TO BE DONE

ESTIMATED VALUATION OF COMPLETE JOB 1500.00

Wrecking Railway Bldg.

cap sewer before wrecking

PERMITTEE IS RESPONSIBLE TO
NOTIFY UTILITIES BEFORE COMMENCING WORK
Northwest Natural Gas Co. - 226-4211, Ext. 218
City Water Bureau - 282-7201, Ext. 37
Portland General Electric Co. - 223-7181, Ext. 710
Pacific Power & Light Co. - 226-7411, Ext. 461
Pacific N. W. Bell Tel. Co. - 233-4263

APPROVED PERMIT INCLUDES ONLY WORK DESCRIBED ABOVE AND/OR ON PLANS AND SPECIFICATIONS BEARING THE SAME PERMIT NUMBER AND WILL COMPLY WITH ALL APPLICABLE CODES AND ORDINANCES OF THE CITY OF PORTLAND, OREGON.

APPLICANT J. Calhoun LICENSED CONTRACTOR YES ☑ NO ☐
SIGN IN OWN HANDWRITING

PERMIT NO. 465135
VALUATION 1500.00
PERMIT FEE 15.00
HOUSE NO. FEE _____
DRIVEWAY FEE _____
TOTAL FEE _____
RECEIPT NO. 56424a

PLAN CHECK FEE
AMOUNT _____
RECEIPT NO. _____
COMPUTED BY _____
DATE _____

FIRE DISTRICT 4	1/4 SECTION 2730
LAND USE ZONE M-3	CHK'D BY S/A

OCCUPANCY GROUPS
BUILDING CODE F-2 CONSTR. TYPE ☑
P & Z CODE _____

INITIALS BELOW IDENTIFY PERSON RESPONSIBLE FOR APPROVAL OF SPECIFIED ITEM.

ITEM	APP'D BY	DATE
1 ~~DRIVWY.~~ Bldg.	HBRoeck	8-13-71
2 TRAFFIC		
3 ~~A.Q.C.~~ Water	ZA/BH	8-10-71
4 FIRE MARSHAL	[illegible]	8-16-71
5 INDUS. WASTE	[illegible]	8-10-71
6 STRUCT. ENGINEER		
7 PLBG.	[illegible]	8-10-71
8 ZONING	VHF	
9 HOUSE NUMBER	[illegible]	8-16-71
10 SEWER	[illegible]	8-10-71
11 PLAN EXAM.	[illegible]	8-12-71
12 PERMIT ISSUED		AUG 17 1971

RESIDENTIAL

SEPARATE PERMITS REQUIRED FOR:

PLUMBING	X	SPRINKLER SYSTEM	X
FURNACE INSTALLATION	X	SIGN	X
ELECTRICAL	X	CURB CUT AND DRIVEWAY	X
VENTILATION		ELEVATOR AND DOORS	
INCINERATOR		RANGE HOOD AND VENT	

NOTE: SUBMIT IN DUPLICATE. KEEP BUILDING PERMIT AND COPY OF APPLICATION ON PREMISES UNTIL FINAL INSPECTION, FOR WHICH YOU MUST CALL.

APPLICATION FOR PERMIT TO ALTER EXISTING STRUCTURE

628

5-67
W-23

BUREAU OF BUILDINGS, CITY OF PORTLAND, OREGON

469305

APPL. NO. _____ DATE REC'D _____ A.Q.C. NOTIFIED _____

MOVE ☐ WRECK ☑ REPAIR ☐ ADDITION ☐ CHANGE OCCU. ☐ ALTER ☐

FAMILY UNITS _____ ROOMS _____ STORIES _____

APPLICANT PLEASE COMPLETE AREA BOUNDED BY HEAVY LINE (PRINT IN INK)

NUMBER AND STREET 30 N Knott St

BETWEEN (NAME CROSS STREETS) N. WILLIAMS & VANCOUVER AVES.

LOT 15 BLOCK 4

ADDITION RAILROAD SHOPS ADD.

SIZE OF LOT 40.8x135 SIZE OF BLDG. _____ OCCUPIED AS S.F.R.

OWNER P D S ADDRESS _____

BUILDER Collins ADDRESS _____

PLANS BY _____ ADDRESS _____

PRINT BELOW, IN INK, A BRIEF DESCRIPTION OF WORK TO BE DONE

ESTIMATED VALUATION OF COMPLETE JOB 500

(1) No Burning

(2) sewer cap.

letter w/ 300 N. Cook

PERMITTEE IS RESPONSIBLE TO
NOTIFY UTILITIES BEFORE COMMENCING WORK

Northwest Natural Gas Co. - 226-4211, Ext.218
City Water Bureau - 282-7201, Ext. 37
Portland General Electric Co. - 228-7181, Ext. 710
Pacific Power & Light Co. - 226-7411, Ext. 461
Pacific N. W. Bell Tel. Co. - 114

APPROVED PERMIT INCLUDES ONLY WORK DESCRIBED ABOVE AND/OR ON PLANS AND SPECIFICATIONS BEARING THE SAME PERMIT NUMBER AND WILL COMPLY WITH ALL APPLICABLE CODES AND ORDINANCES OF THE CITY OF PORTLAND, OREGON.

APPLICANT R. Collins LICENSED CONTRACTOR YES ☑ NO ☐

SIGN IN OWN HANDWRITING

NOTE: KEEP BUILDING PERMIT AND COPY OF APPLICATION ON PREMISES UNTIL FINAL INSPECTION, FOR WHICH YOU MUST CALL.

PERMIT NO. _____

VALUATION 500.00

PERMIT FEE 6.00

HOUSE NO. FEE _____

DRIVEWAY FEE _____

TOTAL FEE _____

RECEIPT NO. 56340-B

PLAN CHECK FEE

AMOUNT _____

RECEIPT NO. _____

COMPUTED BY _____

DATE _____

FIRE DISTRICT	1/4 SECTION 2730
LAND USE ZONE R1-3	CHK'D BY

OCCUPANCY GROUPS

BUILDING CODE I — CONSTR. TYPE

P & Z CODE _____ V

INITIALS BELOW IDENTIFY PERSON RESPONSIBLE FOR APPROVAL OF SPECIFIED ITEM.

RESIDENTIAL

ITEM	APP'D BY	DATE
1 ~~DRVWY.~~	KBC	3-14-72
2 TRAFFIC		
3 Water ~~A.Q.C.~~	RM	3-14-72
4 FIRE MARSHAL	RB	3-14-72
5 INDUS. WASTE	RJH	3/14/72
6 STRUCT. ENGINEER		
7 PLBG.	C.A.E.	3-14-72
8 ZONING	[illegible]	3-14-72
9 HOUSE NUMBER	DES	3-14-72
10 SEWER	DES	3-14-72
11 PLAN EXAM.	[illegible]	3-14-72
12 PERMIT ISSUED	[illegible]	MAR 15 1972

SEPARATE PERMITS REQUIRED FOR:

PLUMBING	X	SPRINKLER SYSTEM	X
FURNACE INSTALLATION	X	SIGN	X
ELECTRICAL	X	CURB CUT AND DRIVEWAY	X
VENTILATION		ELEVATOR AND DOORS	
INCINERATOR		RANGE HOOD AND VENT	

APPLICATION FOR PERMIT TO ALTER EXISTING STRUCTURE

628

5-67
W-23

BUREAU OF BUILDINGS, CITY OF PORTLAND, OREGON

APPL. NO. _____ DATE REC'D _____ A. Q. C. NOTIFIED _____

MOVE ☐ WRECK ☑ REPAIR ☐ ADDITION ☐ CHANGE OCCU. ☐ ALTER ☐

FAMILY UNITS _____ ROOMS _____ STORIES _____

APPLICANT PLEASE COMPLETE AREA BOUNDED BY HEAVY LINE (PRINT IN INK)

NUMBER AND STREET 35-37 N Russell St

BETWEEN (NAME CROSS STREETS) N. VANCOUVER & WILLIAMS AVES.

LOT 7 & PART OF 8 BLOCK 4

ADDITION RAILROAD SHOPS ADD.

SIZE OF LOT 50± x 135 SIZE OF BLDG. _____ OCCUPIED AS 077 & W. Ho.

OWNER P D C ADDRESS _____

BUILDER Cochran ADDRESS 110 Foothills Rd Lake Oswego, Ore

PLANS BY _____ ADDRESS _____

PRINT BELOW, IN INK, A BRIEF DESCRIPTION OF WORK TO BE DONE

ESTIMATED VALUATION OF COMPLETE JOB 1000.00

(1) no Burning

(2) sewer cap.

Letter w/300 N. Cook

COMMITTEE IS RESPONSIBLE TO
NOTIFY UTILITIES BEFORE COMMENCING WORK

Northwest Natural Gas Co. - 226-4211, Ext.218
City Water Bureau - 282-7201, Ext. 37
Portland General Electric Co. - 228-7181, Ext. 710
Pacific Power & Light Co. - 226-7411, Ext. 461
Pacific N. W. Bell Tel. Co. - 114

APPROVED PERMIT INCLUDES ONLY WORK DESCRIBED ABOVE AND/OR ON PLANS AND SPECIFICATIONS BEARING THE SAME PERMIT NUMBER AND WILL COMPLY WITH ALL APPLICABLE CODES AND ORDINANCES OF THE CITY OF PORTLAND, OREGON.

APPLICANT [signature] LICENSED CONTRACTOR YES ☐ NO ☐

SIGN IN OWN HANDWRITING

NOTE: KEEP BUILDING PERMIT AND COPY OF APPLICATION ON PREMISES UNTIL FINAL INSPECTION, FOR WHICH YOU MUST CALL.

PERMIT NO. 469308

VALUATION 1000.00

PERMIT FEE 9.00

HOUSE NO. FEE _____

DRIVEWAY FEE _____

TOTAL FEE _____

RECEIPT NO. 563403

PLAN CHECK FEE

AMOUNT _____

RECEIPT NO. _____

COMPUTED BY _____

DATE _____

FIRE DISTRICT ✓ | 1/4 SECTION 2730

LAND USE ZONE R-3 | CHK'D BY

OCCUPANCY GROUPS

BUILDING CODE F-2 | CONSTR. TYPE V

P & Z CODE _____

INITIALS BELOW IDENTIFY PERSON RESPONSIBLE FOR APPROVAL OF SPECIFIED ITEM.

ITEM	APP'D BY	DATE
1 ~~DRVWY.~~	KBO	3-14-72
2 TRAFFIC		
3 ~~A. Q. C.~~ Water	RM	3-14-72
4 FIRE MARSHAL	RZ	3-14-72
5 INDUS. WASTE	RH	3/14/72
6 STRUCT. ENGINEER		
7 PLBG.	C.J.E.	3-14-72
8 ZONING	[illegible]	3-14-72
9 HOUSE NUMBER	DES	3-14-72
10 SEWER	DES	3-14-72
11 PLAN EXAM.	[illegible]	3-14-72
12 PERMIT ISSUED	[illegible]	MAR 15 1972

RESIDENTIAL

SEPARATE PERMITS REQUIRED FOR:

PLUMBING	X	SPRINKLER SYSTEM	X
FURNACE INSTALLATION	X	SIGN	X
ELECTRICAL	X	CURB CUT AND DRIVEWAY	X
VENTILATION		ELEVATOR AND DOORS	
INCINERATOR		RANGE HOOD AND VENT	

APPLICATION FOR PERMIT TO ALTER EXISTING STRUCTURE 628

5-67
W-23

BUREAU OF BUILDINGS, CITY OF PORTLAND, OREGON

APPL. NO. _____ DATE REC'D _____ A. Q. C. NOTIFIED _____

MOVE ☐ WRECK ☑ REPAIR ☐ ADDITION ☐ CHANGE OCCU. ☐ ALTER ☐

FAMILY UNITS _____ ROOMS _____ STORIES _____

APPLICANT PLEASE COMPLETE AREA BOUNDED BY HEAVY LINE (PRINT IN INK)

NUMBER AND STREET 17-23 N-Russell

BETWEEN (NAME CROSS STREETS) _____

LOT W½ of 9 BLOCK 4

ADDITION RAILROAD Shop's ADD

SIZE OF LOT _____ SIZE OF BLDG. _____ OCCUPIED AS Stores.

OWNER PDC Portland Development Comm. ADDRESS _____

BUILDER Carl Colhouer Const ADDRESS _____

PLANS BY _____ ADDRESS _____

PRINT BELOW, IN INK, A BRIEF DESCRIPTION OF WORK TO BE DONE

ESTIMATED VALUATION OF COMPLETE JOB 1000 —

(4) Not to be Bricked
Unit C Lenox Bldg
Cap Sewer req
Letter w/320 N. Farsol

PERMITTEE IS RESPONSIBLE TO
NOTIFY UTILITIES BEFORE COMMENCING WORK

Northwest Natural Gas Co. - 226-4211, Ext. 218
City Water Bureau - 282-7201, Ext. 37
Portland General Electric Co. - 223-7181, Ext. 710
Pacific Power & Light Co. - 226-7411, Ext. 461
Pacific N. W. Bell Tel. Co. - 114

APPROVED PERMIT INCLUDES ONLY WORK DESCRIBED ABOVE AND/OR ON PLANS AND SPECIFICATIONS BEARING THE SAME PERMIT NUMBER AND WILL COMPLY WITH ALL APPLICABLE CODES AND ORDINANCES OF THE CITY OF PORTLAND, OREGON.

APPLICANT [signature] LICENSED CONTRACTOR YES ☑ NO ☐
SIGN IN OWN HANDWRITING

NOTE: KEEP BUILDING PERMIT AND COPY OF APPLICATION ON PREMISES UNTIL FINAL INSPECTION, FOR WHICH YOU MUST CALL.

PERMIT NO. 472870
VALUATION 1000.00
PERMIT FEE 9.00
HOUSE NO. FEE _____
DRIVEWAY FEE _____
TOTAL FEE _____
RECEIPT NO. 63104B

PLAN CHECK FEE

AMOUNT _____
RECEIPT NO. _____
COMPUTED BY _____
DATE _____

FIRE DISTRICT 3	1/4 SECTION 2730
LAND USE ZONE M2-3	CHK'D BY [signature]

OCCUPANCY GROUPS

BUILDING CODE F-2 CONSTR. TYPE V
P & Z CODE _____

INITIALS BELOW IDENTIFY PERSON RESPONSIBLE FOR APPROVAL OF SPECIFIED ITEM.

ITEM	APP'D BY	DATE
1 ~~DRVWY.~~	[signature]	8-21-72
2 TRAFFIC		
3 Water ~~A. Q. C.~~	[signature]	8/22/72
4 FIRE MARSHAL	[signature]	8-22-72
5 INDUS. WASTE	[signature]	8/21/72
6 STRUCT. ENGINEER		
7 PLBG.	[signature]	8-21-72
8 ZONING	[signature]	8-21-72
9 HOUSE NUMBER	[signature]	8/21/72
10 SEWER		
11 PLAN EXAM.	[signature]	8-21-72
12 PERMIT ISSUED	[signature]	AUG 24 1972

RESIDENTIAL

SEPARATE PERMITS REQUIRED FOR:

PLUMBING	X	SPRINKLER SYSTEM	X
FURNACE INSTALLATION	X	SIGN	X
ELECTRICAL	X	CURB CUT AND DRIVEWAY	X
VENTILATION		ELEVATOR AND DOORS	
INCINERATOR		RANGE HOOD AND VENT	

APPLICATION FOR PERMIT TO ALTER EXISTING STRUCTURE 628

5-67
W-23

BUREAU OF BUILDINGS, CITY OF PORTLAND, OREGON

APPL. NO. _____ DATE REC'D _____ A.Q.C. NOTIFIED _____

MOVE ☐ WRECK ☑ REPAIR ☐ ADDITION ☐ CHANGE OCCU. ☐ ALTER ☐

FAMILY UNITS _____ ROOMS _____ STORIES _____

APPLICANT PLEASE COMPLETE AREA BOUNDED BY HEAVY LINE (PRINT IN INK)

NUMBER AND STREET 27-31 N. Russell

BETWEEN (NAME CROSS STREETS) _____

LOT Part of 7 & 8 BLOCK 4

ADDITION Railroad Shops ADD

SIZE OF LOT _____ SIZE OF BLDG. _____ OCCUPIED AS Mfg.

OWNER PDC ADDRESS _____

BUILDER [illegible] ADDRESS _____

PLANS BY _____ ADDRESS _____

PRINT BELOW, IN INK, A BRIEF DESCRIPTION OF WORK TO BE DONE

ESTIMATED VALUATION OF COMPLETE JOB 500

(4) Not to be Burned

Wrecking Lumber Bldg

7 Cap Sewer

Letter w/ 360 N Farge

PERMITTEE IS RESPONSIBLE TO
NOTIFY UTILITIES BEFORE COMMENCING WORK

Northwest Natural Gas Co. - 226-4211, Ext. 218
City Water Bureau - 282-7201, Ext. 37
Portland General Electric Co. - 228-7181, Ext. 710
Pacific Power & Light Co. - 226-7411, Ext. 461
Pacific N. W. Bell Tel. Co. - 114

APPROVED PERMIT INCLUDES ONLY WORK DESCRIBED ABOVE AND/OR ON PLANS AND SPECIFICATIONS BEARING THE SAME PERMIT NUMBER AND WILL COMPLY WITH ALL APPLICABLE CODES AND ORDINANCES OF THE CITY OF PORTLAND, OREGON.

APPLICANT [signature] LICENSED CONTRACTOR YES ☑ NO ☐

SIGN IN OWN HANDWRITING

NOTE: KEEP BUILDING PERMIT AND COPY OF APPLICATION ON PREMISES UNTIL FINAL INSPECTION, FOR WHICH YOU MUST CALL.

PERMIT NO. 472871

VALUATION 500.00

PERMIT FEE 6.00

HOUSE NO. FEE _____

DRIVEWAY FEE _____

TOTAL FEE _____

RECEIPT NO. 63104B

PLAN CHECK FEE

AMOUNT _____

RECEIPT NO. _____

COMPUTED BY _____

DATE _____

FIRE DISTRICT 3	1/4 SECTION 2730
LAND USE ZONE A2.5	CHK'D BY [illegible]

OCCUPANCY GROUPS

BUILDING CODE F-2	CONSTR. TYPE
P & Z CODE	V

INITIALS BELOW IDENTIFY PERSON RESPONSIBLE FOR APPROVAL OF SPECIFIED ITEM.

RESIDENTIAL

ITEM	APP'D BY	DATE
1 ~~DRVWY.~~	[illegible]	8-21-72
2 TRAFFIC		
3 ~~W.A.C.~~ Water	[illegible]	8/22/72
4 FIRE MARSHAL	[illegible]	8-22-72
5 INDUS. WASTE	[illegible]	8/21/72
6 STRUCT. ENGINEER		
7 PLBG.	[illegible]	8-21-72
8 ZONING	[illegible]	8-21-72
9 HOUSE NUMBER	[illegible]	8/21/72
10 SEWER		
11 PLAN EXAM.	[illegible]	8-21-72
12 PERMIT ISSUED	[illegible]	AUG 1972

SEPARATE PERMITS REQUIRED FOR:

PLUMBING	X	SPRINKLER SYSTEM	X
FURNACE INSTALLATION	X	SIGN	X
ELECTRICAL	X	CURB CUT AND DRIVEWAY	X
VENTILATION		ELEVATOR AND DOORS	
INCINERATOR		RANGE HOOD AND VENT	

629-28

APPLICATION FOR PERMIT TO ALTER EXISTING STRUCTURE

5-67
W-23

BUREAU OF BUILDINGS, CITY OF PORTLAND, OREGON

APPL. NO. _____ DATE REC'D _____ A.Q.C. NOTIFIED _____

MOVE ☐ WRECK ☑ REPAIR ☐ ADDITION ☐ CHANGE OCCU. ☐ ALTER ☐

FAMILY UNITS _____ ROOMS _____ STORIES _____

APPLICANT PLEASE COMPLETE AREA BOUNDED BY HEAVY LINE (PRINT IN INK)

NUMBER AND STREET 2617-21 N. WILLIAMS

BETWEEN (NAME CROSS STREETS) _____

LOT 8-10 (E½ of) BLOCK 4

ADDITION RAILROAD SHOPS ADD.

SIZE OF LOT 60X100 SIZE OF BLDG. 60X100 OCCUPIED AS Stores

OWNER PDC ADDRESS _____

BUILDER Colhouer ADDRESS 110 Foothill Lake Oswego

PLANS BY _____ ADDRESS _____

PRINT BELOW, IN INK, A BRIEF DESCRIPTION OF WORK TO BE DONE

ESTIMATED VALUATION OF COMPLETE JOB 6000.00

Wrecker to remove Bldg

(7) Cap sewer before wrecking Bldg

(4) Not to be Burned

PERMITTEE IS RESPONSIBLE TO
NOTIFY UTILITIES BEFORE COMMENCING WORK
Northwest Natural Gas Co. - 226-4211, Ext. 218
City Water Bureau - 282-7201, Ext. 37
Portland General Electric Co. - 228-7181, Ext. 710
Pacific Power & Light Co. - 226-7411, Ext. 461
Pacific N. W. Bell Tel. Co. - 114

APPROVED PERMIT INCLUDES ONLY WORK DESCRIBED ABOVE AND/OR ON PLANS AND SPECIFICATIONS BEARING THE SAME PERMIT NUMBER AND WILL COMPLY WITH ALL APPLICABLE CODES AND ORDINANCES OF THE CITY OF PORTLAND, OREGON.

CITY ☑ STATE ☐

APPLICANT J. C. Colhouer
SIGN IN OWN HANDWRITING

LICENSED CONTRACTOR YES ☑ NO ☐

NOTE: KEEP BUILDING PERMIT AND COPY OF APPLICATION ON PREMISES UNTIL FINAL INSPECTION, FOR WHICH YOU MUST CALL.

PERMIT NO. 476902

VALUATION 6000.00

PERMIT FEE 39.00

HOUSE NO. FEE _____

DRIVEWAY FEE _____

TOTAL FEE _____

RECEIPT NO. 64601A

PLAN CHECK FEE

AMOUNT _____

RECEIPT NO. _____

COMPUTED BY _____

DATE _____

FIRE DISTRICT 3	1/4 SECTION 2730
LAND USE ZONE M-3	CHK'D BY

OCCUPANCY GROUPS

BUILDING CODE F-2 CONSTR. TYPE

P & Z CODE _____

INITIALS BELOW IDENTIFY PERSON RESPONSIBLE FOR APPROVAL OF SPECIFIED ITEM.

ITEM	APP'D BY	DATE
~~1 DRWWY.~~	DFM	4-6-73
2 TRAFFIC		
3 A. Q. C.		
4 FIRE MARSHAL	DTW	4-6-73
5 INDUS. WASTE	JM	4-4-73
6 STRUCT. ENGINEER		
7 PLBG.	KED	4-4-73
8 ZONING	[illegible]	4-9-73
9 HOUSE NUMBER	JM	4-4-73
10 SEWER	JM	4-4-73
11 PLAN EXAM.	[illegible]	4-9-73
12 PERMIT ISSUED	[illegible]	APR 1 1973
13 MFEC	JM	4-4-73

RESIDENTIAL

SEPARATE PERMITS REQUIRED FOR:

PLUMBING	X	SPRINKLER SYSTEM	X
FURNACE INSTALLATION	X	SIGN	X
ELECTRICAL	X	CURB CUT AND DRIVEWAY	X
VENTILATION		ELEVATOR AND DOORS	
INCINERATOR		RANGE HOOD AND VENT	

John S. Griffith
Chairman
Edward H. Look
Secretary
Elaine Cogan
Arthur A. Riedel
Dr. W. A. Jenkins

~~476092~~
476902

PORTLAND DEVELOPMENT COMMISSION

1700 S.W. FOURTH AVENUE • PORTLAND, OREGON 97201 • 224-4800

John B. Kenward
Executive Director

April 4, 1973

Colhouer Construction Company
110 Foothills Road
Lake Oswego, Ore. 97034

Re: Contract ORE.(R-20) 17

Gentlemen:

We hereby give you notice to proceed with Demolition and Site Clearance of One 2-Story Brick Building on Block No. RS-4 including Alternate #1 and Alternate #2 in the Emanuel Hospital Project, Portland, Oregon.

The following documents and papers are enclosed:

1. One executed copy of the Contract.
2. One Wage Poster with the attached wage determination by the Secretary of Labor (to be posted on the job site.)
3. Ten copies of the Weekly Payroll Form WH-347 (1/68).
4. Two copies of the Poster on Equal Employment Opportunity (one to be posted on job site; the other to be posted in Contractor's office).

Please sign and return the enclosed carbon copy of this letter.

Very truly yours,

James J. Robertson

James J. Robertson
Project Engineer

JJR:LJV/ms
Enclosures

Received _____, 1973

By_____

Title_____

~~476092~~
476902

DESCRIPTION OF PRINCIPAL BUILDINGS AND STRUCTURES FOR

DEMOLITION AND SITE CLEARANCE OF
ONE TWO-STORY BRICK STRUCTURE ON BLOCK NO. RS-4 IN THE
EMANUEL HOSPITAL PROJECT

ITEM NO.	BLOCK & PARCEL NO.	DESCRIPTION	ADDRESS
1	RS-4-9	2-Story Brick and Frame Building	2619-21 N. Williams Ave. 1,5,7,11 N. Russell St.

Attachment No. 1

~~476092~~
476902

April 4, 1973

Colhouer Construction Company
110 Foothills Road
Lake Oswego, Oregon 97034

Re: Contract ORE.(R-20)17

Gentlemen:

Your bid of $6,900.00 is the low bid for the Demolition and Site Clearance of One 2-Story Brick Building on Block No. RS-4 including Alternate #1 and Alternate #2 in the Emanuel Hospital Project, Portland, Oregon.

The Contract is awarded to Colhouer Construction Company subject to the satisfactory execution and submission of the following:

1. Execution and submission by the Contractor of the two enclosed copies of the contract documents, including initialing each volume of the specifications. (One copy of the Contract will be signed by the Executive Director of the Portland Development Commission and that copy, with a copy of the specifications, will be returned to the Contractor.)

2. Execution and submission by the Contractor of two copies of a Performance Bond on the enclosed forms.

Very truly yours,

John B. Kenward
Executive Director

JBK:LJV/ms
Enclosures

APPLICATION FOR PERMIT TO ALTER EXISTING STRUCTURE

~~447~~ 628

5-67
W-23

BUREAU OF BUILDINGS, CITY OF PORTLAND, OREGON

APPL. NO. _____ DATE REC'D _____ A.Q.C. NOTIFIED _____

MOVE ☐ WRECK ☒ REPAIR ☐ ADDITION ☐ CHANGE OCCU. ☐ ALTER ☐

FAMILY UNITS _____ ROOMS _____ STORIES _____

APPLICANT PLEASE COMPLETE AREA BOUNDED BY HEAVY LINE (PRINT IN INK)

NUMBER AND STREET 109-113 N. Russell St.

BETWEEN (NAME CROSS STREETS) VANCOUVER & WILLIAMS AV.

LOT 6 BLOCK 4

ADDITION RAILROAD SHOPS ADD.

SIZE OF LOT _____ SIZE OF BLDG. _____ OCCUPIED AS Comm.

OWNER PDC ADDRESS 1700 S.W. 4th Ave

BUILDER HEARD CONST ADDRESS 3808 N.E. 88

PLANS BY _____ ADDRESS _____

PRINT BELOW, IN INK, A BRIEF DESCRIPTION OF WORK TO BE DONE

ESTIMATED VALUATION OF COMPLETE JOB $1900.00

Wreck & Remove.

Comm. Bldg.

(4) No Burning of Debris

(7) Cap sewer before wrecking Bldg

PERMITTEE IS RESPONSIBLE TO NOTIFY UTILITIES BEFORE COMMENCING WORK

Northwest Natural Gas Co. - 226-4211, Ext. 218
City Water Bureau - 282-7201, Ext. 37
Portland General Electric Co. - 228-7181, Ext. 710
Pacific Power & Light Co. - 226-7411, Ext. 461
Pacific N. W. Bell Tel. Co. - 114

APPROVED PERMIT INCLUDES ONLY WORK DESCRIBED ABOVE AND/OR ON PLANS AND SPECIFICATIONS BEARING THE SAME PERMIT NUMBER AND WILL COMPLY WITH ALL APPLICABLE CODES AND ORDINANCES OF THE CITY OF PORTLAND, OREGON.

CITY ☒ STATE ☒

LICENSED CONTRACTOR YES ☒ NO ☐

APPLICANT Wm A Heard
SIGN IN OWN HANDWRITING

NOTE: KEEP BUILDING PERMIT AND COPY OF APPLICATION ON PREMISES UNTIL FINAL INSPECTION, FOR WHICH YOU MUST CALL.

PERMIT NO. 477366

VALUATION 1900.00

PERMIT FEE 15.00

HOUSE NO. FEE _____

DRIVEWAY FEE _____

TOTAL FEE _____

RECEIPT NO. 65164A

PLAN CHECK FEE

AMOUNT _____

RECEIPT NO. _____

COMPUTED BY _____

DATE _____

FIRE DISTRICT 3 | 1/4 SECTION 2730

LAND USE ZONE M-3 | CHK'D BY

OCCUPANCY GROUPS

BUILDING CODE F-2 | CONSTR. TYPE

P & Z CODE _____

INITIALS BELOW IDENTIFY PERSON RESPONSIBLE FOR APPROVAL OF SPECIFIED ITEM.

ITEM	APP'D BY	DATE
1 ~~DRVWY.~~	CCC	4-26-73
2 TRAFFIC		
3 ~~ASSR'S.~~ Water	JA	4-27-73
4 FIRE MARSHAL	RBB	4-27-73
5 INDUS. WASTE	DT	4-26-73
6 STRUCT. ENGINEER		
7 PLBG.	[illegible]	4-26-73
8 ZONING	[illegible]	4-27-73
9 HOUSE NUMBER	DT	4-26-73
10 SEWER	DT	4-26-73
11 PLAN EXAM.	[illegible]	4-27-73
12 PERMIT ISSUED	[illegible]	4-27-1973

RESIDENTIAL

SEPARATE PERMITS REQUIRED FOR:

PLUMBING	X	SPRINKLER SYSTEM	X
FURNACE INSTALLATION	X	SIGN	X
ELECTRICAL	X	CURB CUT AND DRIVEWAY	X
VENTILATION		ELEVATOR AND DOORS	
INCINERATOR		RANGE HOOD AND VENT	

477366

John S. Griffith
Chairman

Edward H. Look
Secretary

Elaine Cogan
Arthur A. Riedel
Dr. W. A. Jenkins

PORTLAND DEVELOPMENT COMMISSION

1700 S.W. FOURTH AVENUE • PORTLAND, OREGON 97201 • 224-4800

April 25, 1973

John B. Kenward
Executive Director

Heard Construction Co.
3909 N. E. 99th Avenue
Portland, Ore. 97220

Re: Contract ORE.(R-20) 16

Gentlemen:

Your bid of $3,170.00 is the low bid for the Demolition and Site Clearance of Two Buildings on Blocks Nos. E-3 and RS-4 in the Emanuel Hospital Project, Portland, Oregon.

500 N. Knott St.
109-113 N. Russell St.

The Contract is awarded to Heard Construction Co. subject to the satisfactory execution and submission of the following:

1. Execution and submission by the Contractor of the two enclosed copies of the contract documents, including initialing each volume of the specifications. (One copy of the Contract will be signed by the Executive Director of the Portland Development Commission and that copy, with a copy of the specifications, will be returned to the Contractor.)

2. Execution and submission by the Contractor of two copies of a Performance Bond on the enclosed forms.

Very truly yours,

John B. Kenward
Executive Director

JBK/ms
Enclosures

APPLICATION FOR PERMIT TO ALTER EXISTING STRUCTURE

5-67
W-23

BUREAU OF BUILDINGS, CITY OF PORTLAND, OREGON

APPL. NO. _____ DATE REC'D _____ A. Q. C. NOTIFIED _____

MOVE ☐ WRECK ☑ REPAIR ☐ ADDITION ☐ CHANGE OCCU. ☐ ALTER ☐

FAMILY UNITS _____ ROOMS _____ STORIES _____

APPLICANT PLEASE COMPLETE AREA BOUNDED BY HEAVY LINE (PRINT IN INK)

NUMBER AND STREET 1022 N Knott ST.

BETWEEN (NAME CROSS STREETS) _____

LOT 16 BLOCK 4

ADDITION RAILROAD SHOP'S

SIZE OF LOT 50X100 SIZE OF BLDG. 30X36 OCCUPIED AS Residence

OWNER PDC ADDRESS _____

BUILDER Collins ADDRESS 10 Rothwell Rd

PLANS BY _____ ADDRESS _____

PRINT BELOW, IN INK, A BRIEF DESCRIPTION OF WORK TO BE DONE

ESTIMATED VALUATION OF COMPLETE JOB 500.00

(1) Not to Burn
(2) Cap sewer before wrecking Bldg
(3) ok per telephone conversation 9/11/73

PERMITTEE IS RESPONSIBLE TO
NOTIFY UTILITIES BEFORE COMMENCING WORK

Northwest Natural Gas Co. - 226-4211, Ext 218
City Water Bureau - 282-7201, Ext. 37
Portland General Electric Co. - 228-7181, Ext. 710
Pacific Power & Light Co. - 226-7411, Ext. 461
Pacific N. W. Bell Tel. Co. - 1[illegible]

APPROVED PERMIT INCLUDES ONLY WORK DESCRIBED ABOVE AND/OR ON PLANS AND SPECIFICATIONS BEARING THE SAME PERMIT NUMBER AND WILL COMPLY WITH ALL APPLICABLE CODES AND ORDINANCES OF THE CITY OF PORTLAND, OREGON.

CITY ☐ STATE ☑

APPLICANT [signature] SIGN IN OWN HANDWRITING

LICENSED CONTRACTOR YES ☑ NO ☐

NOTE: KEEP BUILDING PERMIT AND COPY OF APPLICATION ON PREMISES UNTIL FINAL INSPECTION, FOR WHICH YOU MUST CALL.

PERMIT NO. 480170
VALUATION 500.00
PERMIT FEE 6.00
HOUSE NO. FEE _____
DRIVEWAY FEE _____
TOTAL FEE _____
RECEIPT NO. 69033A

PLAN CHECK FEE

AMOUNT _____
RECEIPT NO. _____
COMPUTED BY _____
DATE _____

FIRE DISTRICT 3	1/4 SECTION 2730
LAND USE ZONE M-3	CHK'D BY [signature]

OCCUPANCY GROUPS

BUILDING CODE I CONSTR. TYPE
P & Z CODE _____

INITIALS BELOW IDENTIFY PERSON RESPONSIBLE FOR APPROVAL OF SPECIFIED ITEM.

ITEM	APP'D BY	DATE
1 ~~DRIVWY.~~	[illegible]	9-11-73
2 TRAFFIC		
3 A. Q. C.		
4 FIRE MARSHAL	[illegible]	9-11-73
5 INDUS. WASTE	DLS	9/4/73
6 STRUCT. ENGINEER		
7 PLBG.	[illegible]	9-4-73
8 ZONING	[illegible]	9-11-73
9 HOUSE NUMBER	DLS	9/4/73
10 SEWER	DLS	9/4/73
11 PLAN EXAM.	[illegible]	9-11-73
12 PERMIT ISSUED	[illegible]	SEP 12 1973
13 MFEC	DLS	9/4/73

RESIDENTIAL

SEPARATE PERMITS REQUIRED FOR:

PLUMBING	X	SPRINKLER SYSTEM	X
FURNACE INSTALLATION	X	SIGN	X
ELECTRICAL	X	CURB CUT AND DRIVEWAY	X
VENTILATION		ELEVATOR AND DOORS	
INCINERATOR		RANGE HOOD AND VENT	

480170

PORTLAND DEVELOPMENT COMMISSION

1700 S.W. FOURTH AVENUE • PORTLAND, OREGON 97201 • 226-4036

September 10, 1973

Colhouer Construction Co.
110 Foothills Road
Lake Oswego, Oregon 97034

Re: Contract ORE.(R-20) 19

Gentlemen:

We hereby give you notice to proceed with Demolition and Site Clearance of Two Frame Houses and Four Frame Buildings plus Additional Grading and Brush Removal on Blocks Nos. A-3,AB-3, E-2,E-3,E-4,R-8,R-9,R-10,R-14,R-15,RS-2,RS-3,RS-4,and RS-5 in the Emanuel Hospital Project, Portland, Oregon.

The following documents and papers are enclosed:

1. One executed copy of the Contract.
2. One copy of Performance Bond.
3. One Wage Poster with the attached wage determination by the Secretary of Labor(to be posted on the job site).
4. Ten copies of the Weekly Payroll Form WH-347(1/68).
5. Two copies of the Poster on Equal Employment Opportunity (one to be posted on job site; the other to be posted in Contractor's office).

Please sign and return the enclosed carbon copy of this letter.

Very truly yours,

James J. Robertson
Project Engineer

JJR/ms
Encl.

Received Sept 12, 1973
By
Title

480170

DESCRIPTION OF PRINCIPAL BUILDINGS AND STRUCTURES FOR

DEMOLITION AND SITE CLEARANCE OF

TWO FRAME HOUSES AND FOUR FRAME BUILDINGS PLUS ADDITIONAL GRADING AND BRUSH REMOVAL ON BLOCKS NOS. A-3,AB-3,E-2,E-3,E-4,R-8,R-9,R-10,R-14,R-15, RS-2,RS-3,RS-4, and RS-5

IN THE
EMANUEL HOSPITAL PROJECT

ITEM NO.	BLOCK AND PARCEL NO.	DESCRIPTION	ADDRESS
1	A-3-10a	2 Story Frame Duplex	3210-12 N.Gantenbein
2	A-3-10b	2 Story Frame Duplex	3214-16 N.Gantenbein
3	E-3-3	1½ Story Frame House	2639 N.Commercial Ave.
4	R-10-4	1½ Story Frame House	3127 N.Commercial Ave.
5	RS-2-3	1 Story Frame Building	2805-27 N.Vancouver
6	RS-4-4	2 Story Frame Duplex	102 N. Knott St.
7	Grading and Brush Removal on Blocks A-3, AB-3, E-2, E-3, E-4, R-8, R-9, R-10, R-14, R-15, RS-3, RS-5.		

Attachment No. 1

APPENDIX G

Subject Property Tank Permits

City of Portland, Oregon
BUREAU OF FIRE—FIRE PREVENTION DIVISION
101 CITY HALL

Oil Burner Permit Application

Date 11-22 194 7

Permit No. 27 293

Fee $1.00 must accompany application. Make check payable to Linwood B. Cornell, City Treas.

Address 7 North Russell

Occupancy Home

Installed for Willard J. Cochran

Kind of Heating Plant

Applicant Sears Roebuck & Co Tel None

Heater Enclosure

FUEL TANK	LOCATION		OIL BURNER
	Underground	Exposed	
Capacity Gal.	Street	Integral	Name Mar-Heat
U. S. Gauge	Yard	Detached	Type Cir. Model RS 200
	Basement	Basement	Certificate of Approval
			Approved for Fuel Oil ASTM Pac. Spec.
			Oil Supplied to Burner by
			No. Pump Siphon Gravity

TANK-PIPING	FIRE INSPECTOR'S REPORT	OIL BURNER
Underwriter's Label No.		Underwriter's Label No.
Pipe Size: Fill Vent Suction Return		Serial No.
Valves: Wall Tank Thermostatic		Controls
Inspected by Date		Inspected by Date

Installation to be in conformance with Ordinance No. 74411 and under supervision of the Fire Marshal. Note: Before any portion of street area is used, owner of property must apply to the City Engineer for permit to use street.
Notify Fire Marshal for inspection before tank or pipes are covered.

City of Portland, Oregon
BUREAU OF FIRE—FIRE PREVENTION DIVISION
101 CITY HALL

Oil Burner Permit Application

Date 11-22 1947

Permit No. 37003

Fee $1.00 must accompany application. Make check payable to Linwood B. Cornell, City Treas.

Address 7 North Russell Occupancy Home

Installed for Willard J. Cochran Kind of Heating Plant

Applicant Sears Roebuck & Co Tel. None Heater Enclosure

FUEL TANK	LOCATION	
	Underground	Exposed
Capacity ____ Gal.	Street	Integral
U. S. Gauge	Yard	Detached
	Basement	Basement

OIL BURNER	
Name	Mor-Heat
Certificate of Approval	Type Cir. Model 85700
	Approved for Fuel Oil ASTM. ___ Pac. Spec. ___
	Oil Supplied to Burner by
No.	Pump ___ Syphon ___ Gravity ___

TANK-PIPING	FIRE INSPECTOR'S REPORT	OIL BURNER
Underwriter's Label No.		Underwriter's Label No.
Pipe Size: Fill ___ Vent ___ Suction ___ Return ___		Serial No.
Valves: Wall ___ Tank ___ Thermostatic ___		Controls
Inspected by ___ Date ___		Inspected by ___ Date ___

Installation to be in conformance with Ordinance No. 78461 and under supervision of the Fire Marshal. Note: Before any portion of street area is used, owner of property must apply to the City Engineer for permit to use street.
Notify Fire Marshal for inspection before tank or pipes are covered.

City of Portland, Oregon
BUREAU OF FIRE—FIRE PREVENTION DIVISION
101 CITY HALL

Oil Burner & L. P. Gas Permit Application

Dated 11/22 9 194

Permit No. 52969

Fee $1.50 for Oil, $2.50 for L. P. must accompany application. Make check payable to Linwood R. Cornell, City Treas.

Address 15 N. Russell — Occupancy Res

Installed for M. G. Hardy — Kind of Heating Plant Coleman Stove

Applicant Owner — Tel.

FUEL TANK

Capacity 5 Gal.

LOCATION	Underground	Exposed
	Street	Integral ✓
	Yard	Detached
	Basement	Basement

OIL BURNER

Name Coleman

Type _____ Model No. _____

Approved for Fuel Oil Pac. Spec.

TANK-PIPING	FIRE INSPECTOR'S REPORT	OIL BURNER
Inspected by _____ Date _____		Inspected by _____ Date _____

Installation to be in conformance with Ordinance No. 78401 and under supervision of the Fire Marshal. Note: Before any portion of street area is used, owner of property must apply to the City Engineer for permit to use street.

Notify Fire Marshal for inspection before tank or pipes are covered.

11405

City of Portland, Oregon
BUREAU OF FIRE – FIRE PREVENTION DIVISION
101 CITY HALL

Oil Burner & L. P. Gas Permit Application

Dated 11/22 194 9

Permit No. 52969

Fee $1.50 for Oil, $2.50 for L. P. must accompany application. Make check payable to Linwood B. Cornell, City Treas.

Address 15 N. Russell Occupancy Res

Installed for W. B. Hardy. Kind of Heating Plant Coleman Stove.

Applicant Same Tel.

FUEL TANK	LOCATION		OIL BURNER	
Capacity	Underground	Exposed		Name Coleman
5 Gal.	Street	Integral ✓		Type Model No.
	Yard	Detached		
	Basement	Basement		Approved for Fuel Oil Pac. Spec.

TANK-PIPING	FIRE INSPECTOR'S REPORT	OIL BURNER
Inspected by Date		Inspected by Date

Installation to be in conformance with Ordinance No. 78461 and under supervision of the Fire Marshal. Note: Before any portion of street area is used, owner of property must apply to the City Engineer for permit to use street.

Notify Fire Marshal for inspection before tank or pipes are covered.

11405

APPENDIX H

Environmental Data Resources Historical Aerial Photographs

Black Business Hub LLC Williams + Russell

N Knott and N Vancouver

Portland, OR 97227

Inquiry Number: 7390904.8

July 18, 2023

The EDR Aerial Photo Decade Package

6 Armstrong Road, 4th floor
Shelton, CT 06484
Toll Free: 800.352.0050
www.edrnet.com

EDR Aerial Photo Decade Package

07/18/23

Site Name:

Black Business Hub LLC Willia
N Knott and N Vancouver
Portland, OR 97227
EDR Inquiry # 7390904.8

Client Name:

Coles & Betts Environmental Consulting
5741 NE Flanders Street
Portland, OR 97213
Contact: September Williams

Environmental Data Resources, Inc. (EDR) Aerial Photo Decade Package is a screening tool designed to assist environmental professionals in evaluating potential liability on a target property resulting from past activities. EDR's professional researchers provide digitally reproduced historical aerial photographs, and when available, provide one photo per decade.

Search Results:

Year	*Scale*	*Details*	*Source*
2020	1"=500'	Flight Year: 2020	USDA/NAIP
2016	1"=500'	Flight Year: 2016	USDA/NAIP
2012	1"=500'	Flight Year: 2012	USDA/NAIP
2009	1"=500'	Flight Year: 2009	USDA/NAIP
2005	1"=500'	Flight Year: 2005	USDA/NAIP
2000	1"=500'	Acquisition Date: January 01, 2000	USGS/DOQQ
1994	1"=500'	Acquisition Date: January 01, 1994	USGS/DOQQ
1990	1"=500'	Acquisition Date: January 01, 1990	USGS/DOQQ
1981	1"=500'	Flight Date: July 26, 1981	USDA
1975	1"=500'	Flight Date: September 13, 1975	USGS
1970	1"=500'	Flight Date: July 05, 1970	USGS
1963	1"=500'	Flight Date: November 04, 1963	USDA
1960	1"=500'	Flight Date: July 17, 1960	USGS
1955	1"=500'	Flight Date: August 06, 1955	USDA
1951	1"=500'	Flight Date: July 27, 1951	USGS
1948	1"=500'	Flight Date: July 24, 1948	USDA
1936	1"=500'	Flight Date: May 12, 1936	ACOE

When delivered electronically by EDR, the aerial photo images included with this report are for ONE TIME USE ONLY. Further reproduction of these aerial photo images is prohibited without permission from EDR. For more information contact your EDR Account Executive.

Disclaimer - Copyright and Trademark Notice

This Report contains certain information obtained from a variety of public and other sources reasonably available to Environmental Data Resources, LLC. It cannot be concluded from this Report that coverage information for the target and surrounding properties does not exist from other sources. This Report is provided on an "AS IS", "AS AVAILABLE" basis. NO WARRANTY EXPRESS OR IMPLIED IS MADE WHATSOEVER IN CONNECTION WITH THIS REPORT. ENVIRONMENTAL DATA RESOURCES, LLC AND ITS SUBSIDIARIES, AFFILIATES AND THIRD PARTY SUPPLIERS DISCLAIM ALL WARRANTIES, OF ANY KIND OR NATURE, EXPRESS OR IMPLIED, ARISING OUT OF OR RELATED TO THIS REPORT OR ANY OF THE DATA AND INFORMATION PROVIDED IN THIS REPORT, INCLUDING WITHOUT LIMITATION, ANY WARRANTIES REGARDING ACCURACY, QUALITY, CORRECTNESS, COMPLETENESS, COMPREHENSIVENESS, SUITABILITY, MERCHANTABILITY, FITNESS FOR A PARTICULAR PURPOSE, TITLE, NON-INFRINGEMENT, MISAPPROPRIATION, OR OTHERWISE. ALL RISK IS ASSUMED BY THE USER. IN NO EVENT SHALL ENVIRONMENTAL DATA RESOURCES, LLC OR ITS SUBSIDIARIES, AFFILIATES OR THIRD PARTY SUPPLIERS BE LIABLE TO ANYONE FOR ANY DIRECT, INCIDENTAL, INDIRECT, SPECIAL, CONSEQUENTIAL OR OTHER DAMAGES OF ANY TYPE OR KIND (INCLUDING BUT NOT LIMITED TO LOSS OF PROFITS, LOSS OF USE, OR LOSS OF DATA), ARISING OUT OF OR IN ANY WAY CONNECTED WITH THIS REPORT OR ANY OF THE DATA AND INFORMATION PROVIDED IN THIS REPORT.

Any analyses, estimates, ratings, environmental risk levels, or risk codes provided in this Report are provided for illustrative purposes only, and are not intended to provide, nor should they be interpreted as providing any facts regarding, or prediction or forecast of, any environmental risk for any property. Only an assessment performed by a qualified environmental professional can provide findings, opinions or conclusions regarding the environmental risk or conditions in, on or at any property.

Copyright 2023 by Environmental Data Resources, Inc. All rights reserved. Reproduction in any media or format, in whole or in part, of any report or map of Environmental Data Resources, Inc., or its affiliates, is prohibited without prior written permission.

EDR and its logos (including Sanborn and Sanborn Map) are trademarks of Environmental Data Resources, LLC or its affiliates. All other trademarks used herein are the property of their respective owners.

INQUIRY #: 7390904.8
YEAR: 2020
= 500'
N
EDR

INQUIRY #: 7390904.8
YEAR: 2016
= 500'
N
EDR

INQUIRY #: 7390904.8
YEAR: 2012
= 500'
N
EDR

INQUIRY #: 7390904.8
YEAR: 2009
= 500'
N
EDR

INQUIRY #: 7390904.8
YEAR: 2005
= 500'
N
EDR

INQUIRY #: 7390904.8
YEAR: 2000
= 500'
N
EDR

INQUIRY #: 7390904.8
YEAR: 1994
= 500'
N
EDR
Subject boundary not shown because it exceeds image extent or image is not georeferenced.

INQUIRY #: 7390904.8
YEAR: 1990
= 500'
N
EDR

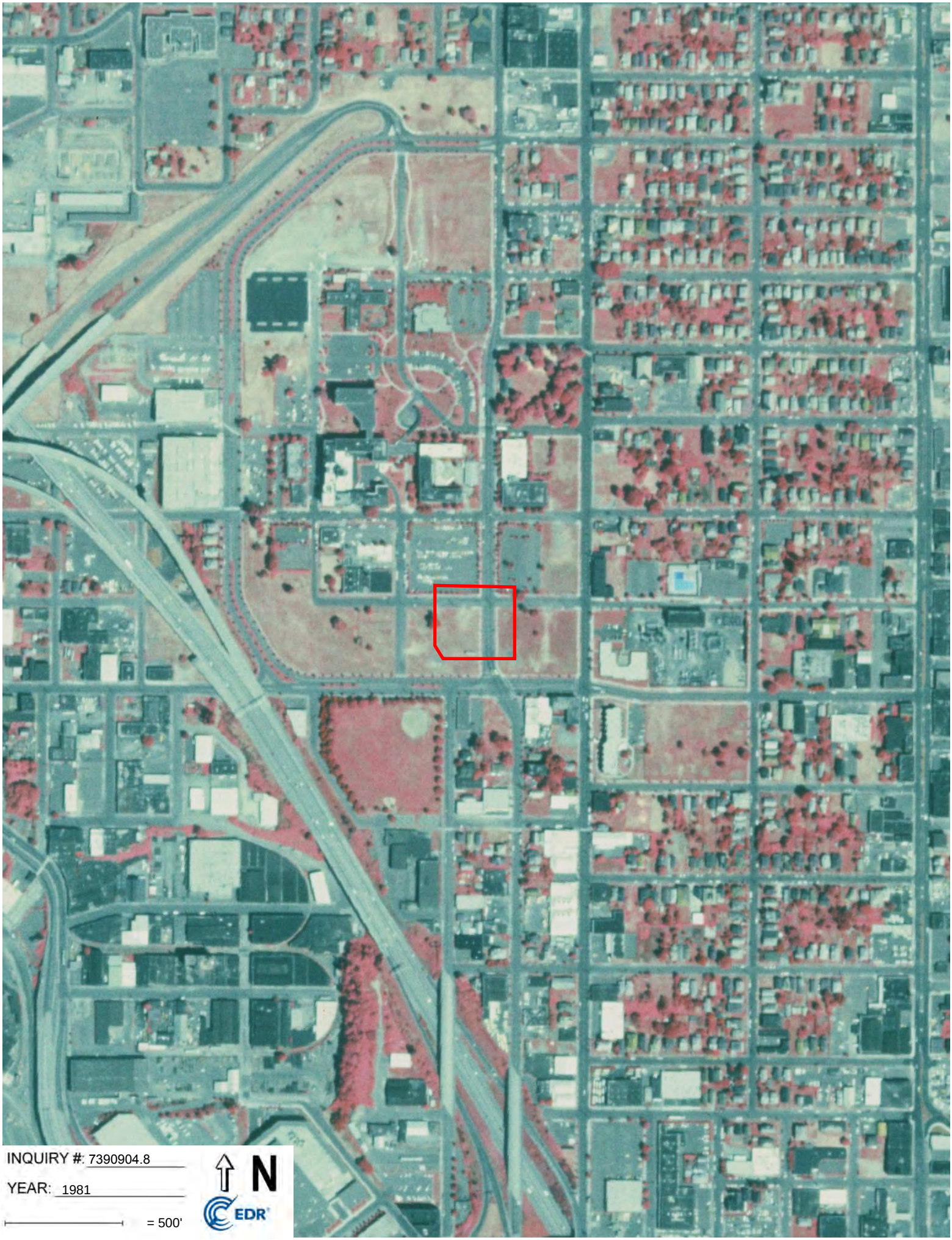
INQUIRY #: 7390904.8
YEAR: 1981
= 500'
N
EDR

INQUIRY #: 7390904.8
YEAR: 1975
= 500'
N
EDR

INQUIRY #: 7390904.8
YEAR: 1970
= 500'
N
EDR

INQUIRY #: 7390904.8
YEAR: 1963
= 500'
N
EDR

INQUIRY #: 7390904.8
YEAR: 1960
= 500'
N
EDR

INQUIRY #: 7390904.8
YEAR: 1955
= 500'
N
EDR

INQUIRY #: 7390904.8
YEAR: 1951
= 500'
N
EDR

INQUIRY #: 7390904.8
YEAR: 1948
= 500'
N
EDR

INQUIRY #: 7390904.8

YEAR: 1936

= 500'

N

EDR

APPENDIX I

Environmental Data Resources City Directory, Historical Topographic Maps and Sanborn Fire Insurance Maps

Black Business Hub LLC Williams + Russell
N Knott and N Vancouver
Portland, OR 97227

Inquiry Number: 7390904.5
July 17, 2023

The EDR-City Directory Abstract

Environmental Data Resources Inc

6 Armstrong Road
Shelton, CT 06484
800.352.0050
www.edrnet.com

TABLE OF CONTENTS

SECTION

Executive Summary

Findings

City Directory Images

Thank you for your business.
Please contact EDR at 1-800-352-0050
with any questions or comments.

Disclaimer - Copyright and Trademark Notice

This Report contains certain information obtained from a variety of public and other sources reasonably available to Environmental Data Resources, LLC. It cannot be concluded from this Report that coverage information for the target and surrounding properties does not exist from other sources. This Report is provided on an "AS IS", "AS AVAILABLE" basis. **NO WARRANTY EXPRESS OR IMPLIED IS MADE WHATSOEVER IN CONNECTION WITH THIS REPORT. ENVIRONMENTAL DATA RESOURCES, LLC AND ITS SUBSIDIARIES, AFFILIATES AND THIRD PARTY SUPPLIERS DISCLAIM ALL WARRANTIES, OF ANY KIND OR NATURE, EXPRESS OR IMPLIED, ARISING OUT OF OR RELATED TO THIS REPORT OR ANY OF THE DATA AND INFORMATION PROVIDED IN THIS REPORT, INCLUDING WITHOUT LIMITATION, ANY WARRANTIES REGARDING ACCURACY, QUALITY, CORRECTNESS, COMPLETENESS, COMPREHENSIVENESS, SUITABILITY, MERCHANTABILITY, FITNESS FOR A PARTICULAR PURPOSE, TITLE, NON-INFRINGEMENT, MISAPPROPRIATION, OR OTHERWISE. ALL RISK IS ASSUMED BY THE USER. IN NO EVENT SHALL ENVIRONMENTAL DATA RESOURCES, LLC OR ITS SUBSIDIARIES, AFFILIATES OR THIRD PARTY SUPPLIERS BE LIABLE TO ANYONE FOR ANY DIRECT, INCIDENTAL, INDIRECT, SPECIAL, CONSEQUENTIAL OR OTHER DAMAGES OF ANY TYPE OR KIND (INCLUDING BUT NOT LIMITED TO LOSS OF PROFITS, LOSS OF USE, OR LOSS OF DATA), ARISING OUT OF OR IN ANY WAY CONNECTED WITH THIS REPORT OR ANY OF THE DATA AND INFORMATION PROVIDED IN THIS REPORT.** Any analyses, estimates, ratings, environmental risk levels, or risk codes provided in this Report are provided for illustrative purposes only, and are not intended to provide, nor should they be interpreted as providing any facts regarding, or prediction or forecast of, any environmental risk for any property. Only an assessment performed by a qualified environmental professional can provide findings, opinions or conclusions regarding the environmental risk or conditions in, on or at any property.

Copyright 2023 by Environmental Data Resources, LLC. All rights reserved. Reproduction in any media or format, in whole or in part, of any report or map of Environmental Data Resources, LLC, or its affiliates, is prohibited without prior written permission.

EDR and its logos (including Sanborn and Sanborn Map) are trademarks of Environmental Data Resources, LLC or its affiliates. All other trademarks used herein are the property of their respective owners.

EXECUTIVE SUMMARY

DESCRIPTION

Environmental Data Resources, Inc.'s (EDR) City Directory Abstract is a screening tool designed to assist environmental professionals in evaluating potential liability on a target property resulting from past activities. EDR's City Directory Abstract includes a search and abstract of available city directory data. For each address, the directory lists the name of the corresponding occupant at approximately five year intervals.

Business directories including city, cross reference and telephone directories were reviewed, if available, at approximately five year intervals for the years spanning 1924 through current. This report compiles information gathered in this review by geocoding the latitude and longitude of properties identified and gathering information about properties within 660 feet of the target property.

Summary information obtained is provided in the text of this report.

RECORD SOURCES

The EDR City Directory Report accesses a variety of business directory sources, including Haines, InfoUSA, Polk, Cole, Bresser, and Stewart. Listings marked as EDR Digital Archive access Cole and InfoUSA records. The various directory sources enhance and complement each other to provide a more thorough and accurate report.

EDR is licensed to reproduce certain City Directory works by the copyright holders of those works. The purchaser of this EDR City Directory Report may include it in report(s) delivered to a customer.

RESEARCH SUMMARY

The following research sources were consulted in the preparation of this report. An "X" indicates where information was identified in the source and provided in this report.

Year	Source	TP	Adjoining	Text Abstract	Source Image
2020	EDR Digital Archive	-	X	X	-
2017	Cole Information	-	X	X	-
2014	Cole Information	-	X	X	-
2010	Cole Information	-	X	X	-
2005	Cole Information	-	X	X	-
	Cole Information	-	X	X	X
2000	Cole Information	-	X	X	-
1995	Cole Information	-	X	X	-
1992	Cole Information	-	X	X	-
	US WEST DIRECT	-	X	X	-
1985	R. L. Polk and Co. Publishers	-	X	X	X
1981	R.L. Polk Co. Publishers	-	X	X	X
1980	R.L. Polk Co. Publishers	-	-	-	-
1977	R.L. Polk Co. Publishers	-	-	-	-
1975	R. L. Polk and Co. Publishers	-	X	X	X
1970	R. L. Polk Co. Publishers	-	X	X	X

EXECUTIVE SUMMARY

Year	Source	TP	Adjoining	Text Abstract	Source Image
1967	R.L.Polk Co.	-	-	-	-
1965	R.L.Polk Co.	-	X	X	X
1960	R. L. Polk Co. Publishers	-	X	X	X
1955	R. L. Polk Co. Publishers	-	X	X	X
1950	R. L. Polk Co. Publisher	-	X	X	X
1946	The Pacific Telephone and Telegraph Company	-	X	X	-
1940	R.L. Polk Co., Inc.	-	X	X	X
1935	R.L. Polk Co., Inc.	-	X	X	X
1930	R.L. Polk Co., Inc.	-	X	X	X
1924	R.L. Polk Co., Inc.	-	X	X	-

RECORD SOURCES

The EDR City Directory Report accesses a variety of business directory sources, including Haines, InfoUSA, Polk, Cole, Bresser, and Stewart. Listings marked as EDR Digital Archive access Cole and InfoUSA records. The various directory sources enhance and complement each other to provide a more thorough and accurate report.

EDR is licensed to reproduce certain City Directory works by the copyright holders of those works. The purchaser of this EDR City Directory Report may include it in report(s) delivered to a customer.

FINDINGS

TARGET PROPERTY INFORMATION

ADDRESS

N Knott and N Vancouver
Portland, OR 97227

FINDINGS DETAIL

Target Property research detail.

FINDINGS

ADJOINING PROPERTY DETAIL

The following Adjoining Property addresses were researched for this report. Detailed findings are provided for each address.

FLINT

2241 FLINT

Year	Uses	Source
1946	Pearson L C r	The Pacific Telephone and Telegraph Company

2310 FLINT

Year	Uses	Source
1992	CAIN Otis	US WEST DIRECT

2316 FLINT

Year	Uses	Source
1946	Johnson Nels Mrs r	The Pacific Telephone and Telegraph Company

2404 FLINT

Year	Uses	Source
1992	RINKER Richard L	US WEST DIRECT
1946	Davis Ivy La Dessa r	The Pacific Telephone and Telegraph Company
	Smith Geo L r	The Pacific Telephone and Telegraph Company

2416 FLINT

Year	Uses	Source
1992	SIMINGTON Biri Sr	US WEST DIRECT

2428 FLINT

Year	Uses	Source
1946	Bergstrom Harry r	The Pacific Telephone and Telegraph Company

2506 FLINT

Year	Uses	Source
1946	Znamenacek Steven M Mrs r	The Pacific Telephone and Telegraph Company

FINDINGS

FLINT AVE

2304 FLINT AVE

Year	Uses	Source	
2005	Regal Equipment & Supply	Cole Information	Image pg. A1
1985	Shearer Fred & Sons Whse	R. L. Polk and Co. Publishers	Image pg. A8
1981	Shearer Fred & Sons Whse	R.L. Polk Co. Publishers	Image pg. A15

2306 FLINT AVE

Year	Uses	Source	
1960	Weems Myril	R. L. Polk Co. Publishers	Image pg. A59
1955	Weems Myrlie	R. L. Polk Co. Publishers	Image pg. A71
1950	A Wooley J H	R. L. Polk Co. Publisher	Image pg. A92
1940	Emmott Walter	R.L. Polk Co., Inc.	Image pg. A137
1935	Emmott Walter	R.L. Polk Co., Inc.	Image pg. A145

2310 FLINT AVE

Year	Uses	Source	
1985	Cain Otis H	R. L. Polk and Co. Publishers	Image pg. A8
1981	Cain Otis	R.L. Polk Co. Publishers	Image pg. A15
1975	Camin Otis	R. L. Polk and Co. Publishers	Image pg. A21
1970	CAIN OTIS	R. L. Polk Co. Publishers	Image pg. A38
1965	CAIN OTIS	R.L.Polk Co.	Image pg. A51
1960	Cain Otis	R. L. Polk Co. Publishers	Image pg. A59
1955	Cain Otis	R. L. Polk Co. Publishers	Image pg. A71
1950	A Cain Otis	R. L. Polk Co. Publisher	Image pg. A92
1940	Miller Alta B Mrs	R.L. Polk Co., Inc.	Image pg. A137
1935	Vacant	R.L. Polk Co., Inc.	Image pg. A145

2316 FLINT AVE

Year	Uses	Source	
1975	Williams Dorothy M Mrs	R. L. Polk and Co. Publishers	Image pg. A21
1970	WOMACK ADELINE MRS	R. L. Polk Co. Publishers	Image pg. A38
	WILLIAMS DOROTHY M MRS	R. L. Polk Co. Publishers	Image pg. A38
1965	WOMACK ADELINE MRS a	R.L.Polk Co.	Image pg. A51
1960	Womack Ateline Mrs	R. L. Polk Co. Publishers	Image pg. A59

FINDINGS

Year	Uses	Source	
1955	Womack Adeline Mrs	R. L. Polk Co. Publishers	Image pg. A71
1950	AWomack Adeline Mrs	R. L. Polk Co. Publisher	Image pg. A92
1940	Kenny Blandina C Mrs	R.L. Polk Co., Inc.	Image pg. A137
1935	Kenny Blandina Mrs	R.L. Polk Co., Inc.	Image pg. A145

2326 FLINT AVE

Year	Uses	Source	
2005	Eleekl Inc	Cole Information	Image pg. A1
1985	Shearer Fred & Sons Whse	R. L. Polk and Co. Publishers	Image pg. A8
1981	Shearer Fred & Sons Whse	R.L. Polk Co. Publishers	Image pg. A15
1975	Shearer Fred & Sons Whae	R. L. Polk and Co. Publishers	Image pg. A21
1970	SHEARER FRED I SONS WHSEI	R. L. Polk Co. Publishers	Image pg. A38
1965	SHEARER FRED S SONS WHSE	R.L.Polk Co.	Image pg. A51
1960	Shearer Fred & Sons plstrs	R. L. Polk Co. Publishers	Image pg. A59
	w kse	R. L. Polk Co. Publishers	Image pg. A59
1955	Shearer Fred & Sons plstra w hse	R. L. Polk Co. Publishers	Image pg. A71
1950	AShearer Fred & Sons	R. L. Polk Co. Publisher	Image pg. A92
	plistrs	R. L. Polk Co. Publisher	Image pg. A92
1940	Shearer Fred & Sons w hse	R.L. Polk Co., Inc.	Image pg. A137
1935	Shlearer Fred & Sons w hse	R.L. Polk Co., Inc.	Image pg. A145

2404 FLINT AVE

Year	Uses	Source	
2005	Apartments	Cole Information	Image pg. A1
	Chris S Dunn	Cole Information	Image pg. A1
	Oliver Gaines	Cole Information	Image pg. A1
	+Susan Hardin	Cole Information	Image pg. A1
	Danielle Muirhead	Cole Information	Image pg. A1
	Susan Kaye Simonson	Cole Information	Image pg. A1
	+Crystal RWamer	Cole Information	Image pg. A1
1985	Apartments	R. L. Polk and Co. Publishers	Image pg. A8
	Vacant	R. L. Polk and Co. Publishers	Image pg. A8
1981	Apartments	R.L. Polk Co. Publishers	Image pg. A15
	Fadling Mabel	R.L. Polk Co. Publishers	Image pg. A15

FINDINGS

Year	Uses	Source	
1981	Reece Sara M	R.L. Polk Co. Publishers	Image pg. A15
	Vacant	R.L. Polk Co. Publishers	Image pg. A15
	Vacant	R.L. Polk Co. Publishers	Image pg. A15
	Little June Mrs	R.L. Polk Co. Publishers	Image pg. A15
1975	Apartments	R. L. Polk and Co. Publishers	Image pg. A21
	Baker Roy	R. L. Polk and Co. Publishers	Image pg. A21
	Robinson Bertha Mrs	R. L. Polk and Co. Publishers	Image pg. A21
	Floyd Sheryl Mrs	R. L. Polk and Co. Publishers	Image pg. A21
	Vacant	R. L. Polk and Co. Publishers	Image pg. A21
	Spears Bill	R. L. Polk and Co. Publishers	Image pg. A21
1970	APARTMENTS	R. L. Polk Co. Publishers	Image pg. A38
	MOORE ETHEL MRS	R. L. Polk Co. Publishers	Image pg. A38
	ROBINSON BERTHA MRS	R. L. Polk Co. Publishers	Image pg. A38
	VAUGHN NORA MRS	R. L. Polk Co. Publishers	Image pg. A38
	FULMER GLORIA MRS	R. L. Polk Co. Publishers	Image pg. A38
	VACANT	R. L. Polk Co. Publishers	Image pg. A38
1965	HOWARD DENISE MRS	R.L.Polk Co.	Image pg. A51
	PETERSON FRANCES	R.L.Polk Co.	Image pg. A51
	ROBINSON LUTHER L CONCRETE	R.L.Polk Co.	Image pg. A51
	CONSTN CONTR	R.L.Polk Co.	Image pg. A51
1960	Apartments	R. L. Polk Co. Publishers	Image pg. A59
	Morgan Walter B	R. L. Polk Co. Publishers	Image pg. A59
	Haynes Annio B	R. L. Polk Co. Publishers	Image pg. A59
	Vacant	R. L. Polk Co. Publishers	Image pg. A59
	Mc Swain Mild lred L	R. L. Polk Co. Publishers	Image pg. A59
	Vacant	R. L. Polk Co. Publishers	Image pg. A59
1955	Archer Jobe E	R. L. Polk Co. Publishers	Image pg. A71
	Bray Dallas V	R. L. Polk Co. Publishers	Image pg. A71
	Brobst Wm H	R. L. Polk Co. Publishers	Image pg. A71
1950	AArcher J E	R. L. Polk Co. Publisher	Image pg. A92
	Bray D V	R. L. Polk Co. Publisher	Image pg. A92
	ABrobst WV H	R. L. Polk Co. Publisher	Image pg. A92

FINDINGS

Year	Uses	Source	
1950	Coats Marie Mrs ntirse	R. L. Polk Co. Publisher	Image pg. A92
	ADavidson W S	R. L. Polk Co. Publisher	Image pg. A92
1940	Apartments	R.L. Polk Co., Inc.	Image pg. A137
	Callison Walter	R.L. Polk Co., Inc.	Image pg. A137
	Nelson Gustav W	R.L. Polk Co., Inc.	Image pg. A137
	Redick Cecile	R.L. Polk Co., Inc.	Image pg. A137
	Shintaffer Fred E jr	R.L. Polk Co., Inc.	Image pg. A137
1935	Nelson Gustav W	R.L. Polk Co., Inc.	Image pg. A145
	Shank Minnie Mrs	R.L. Polk Co., Inc.	Image pg. A145
	Smith Byron M	R.L. Polk Co., Inc.	Image pg. A145

2416 FLINT AVE

Year	Uses	Source	
2005	Bid SimIngton Jr	Cole Information	Image pg. A1
	Carl ESimington Jr	Cole Information	Image pg. A1
1985	Vacant	R. L. Polk and Co. Publishers	Image pg. A8
1981	Simington Birl	R.L. Polk Co. Publishers	Image pg. A15
1975	Simungton Biri	R. L. Polk and Co. Publishers	Image pg. A21
1970	SIMINGTON BIRL	R. L. Polk Co. Publishers	Image pg. A38
1965	SIMINGTON BIRL	R.L.Polk Co.	Image pg. A51
1960	Simington Birl A AT	R. L. Polk Co. Publishers	Image pg. A59
1955	Stew art Archibald A	R. L. Polk Co. Publishers	Image pg. A71
1950	Stew art A A	R. L. Polk Co. Publisher	Image pg. A92

2428 FLINT AVE

Year	Uses	Source	
1970	VACANT	R. L. Polk Co. Publishers	Image pg. A38
1965	SIMINGTON SALLIE E MRS	R.L.Polk Co.	Image pg. A51
1960	Bergstrosm 1 tarry I I	R. L. Polk Co. Publishers	Image pg. A59
1955	Bergstrom Harry H	R. L. Polk Co. Publishers	Image pg. A71
1950	ABergstrom H H	R. L. Polk Co. Publisher	Image pg. A92
1940	Bergstrom Harry H	R.L. Polk Co., Inc.	Image pg. A137
1935	Bergstrom Harry H	R.L. Polk Co., Inc.	Image pg. A145

FINDINGS

2506 FLINT AVE

Year	Uses	Source	
1940	Kimmell Margt L	R.L. Polk Co., Inc.	Image pg. A137
1935	Markkanen Albin	R.L. Polk Co., Inc.	Image pg. A145

2512 FLINT AVE

Year	Uses	Source	
1935	Vacant	R.L. Polk Co., Inc.	Image pg. A145

GANTENBEIN AVE

2622 GANTENBEIN AVE

Year	Uses	Source	
1940	Butcher Bros Co furn mnfrs	R.L. Polk Co., Inc.	Image pg. A138
1935	Butcher Bros Co furn mifrs	R.L. Polk Co., Inc.	Image pg. A146

2627 GANTENBEIN AVE

Year	Uses	Source	
1970	ALLEN SIDNEY M	R. L. Polk Co. Publishers	Image pg. A39
1965	ALLEN SIDNEY M	R.L.Polk Co.	Image pg. A52
1960	Allen Sidney	R. L. Polk Co. Publishers	Image pg. A60
1955	Olmstead Ernest L	R. L. Polk Co. Publishers	Image pg. A72
1940	Smock Carl M	R.L. Polk Co., Inc.	Image pg. A138
1935	Maxw ell John C	R.L. Polk Co., Inc.	Image pg. A146

2628 GANTENBEIN AVE

Year	Uses	Source	
1965	VACANT	R.L.Polk Co.	Image pg. A52
1960	Wilianos Robt H	R. L. Polk Co. Publishers	Image pg. A60
1955	Lampkin Claude L	R. L. Polk Co. Publishers	Image pg. A72
1950	ALampkin C L Rev	R. L. Polk Co. Publisher	Image pg. A93
1940	Brow n Wm J	R.L. Polk Co., Inc.	Image pg. A138
1935	Brow n Wimn J	R.L. Polk Co., Inc.	Image pg. A146

2632 GANTENBEIN AVE

Year	Uses	Source	
1970	ALLEN ROBT J e	R. L. Polk Co. Publishers	Image pg. A39

FINDINGS

Year	Uses	Source	
1965	ALLEN R J	R.L.Polk Co.	Image pg. A52
1960	Allen B J	R. L. Polk Co. Publishers	Image pg. A60
1955	Allen R J	R. L. Polk Co. Publishers	Image pg. A72
1950	AErnst E M	R. L. Polk Co. Publisher	Image pg. A93
1940	Kennedy Ray L	R.L. Polk Co., Inc.	Image pg. A138
1935	Holman Marin S	R.L. Polk Co., Inc.	Image pg. A146

2633 GANTENBEIN AVE

Year	Uses	Source	
1965	VACANT	R.L.Polk Co.	Image pg. A52
1960	Claney Inez Mrs	R. L. Polk Co. Publishers	Image pg. A60
1955	Shintaffer Fred E	R. L. Polk Co. Publishers	Image pg. A72
1950	Sh Intaffer F E!	R. L. Polk Co. Publisher	Image pg. A93
1940	Shintaffer Fred E	R.L. Polk Co., Inc.	Image pg. A138
1935	Shintaffer Fred	R.L. Polk Co., Inc.	Image pg. A146

2635 GANTENBEIN AVE

Year	Uses	Source	
1965	STAUNING FRANCES J MRS	R.L.Polk Co.	Image pg. A52
1960	Stauntig Lloyc C	R. L. Polk Co. Publishers	Image pg. A60
1955	Stauning Lloyd A	R. L. Polk Co. Publishers	Image pg. A72
1950	Stauning L C	R. L. Polk Co. Publisher	Image pg. A93
1940	Griffin Winnie M Mrs	R.L. Polk Co., Inc.	Image pg. A138
1935	Griffin Winnie M Mrs	R.L. Polk Co., Inc.	Image pg. A146

2639 GANTENBEIN AVE

Year	Uses	Source	
1965	JOHNSON JACK K	R.L.Polk Co.	Image pg. A52
1960	Johnson Jack	R. L. Polk Co. Publishers	Image pg. A60
1955	Vacant	R. L. Polk Co. Publishers	Image pg. A72
1950	Clark M M Mrs	R. L. Polk Co. Publisher	Image pg. A93
1940	Clark Sylvester H	R.L. Polk Co., Inc.	Image pg. A138
1935	Holland Wm	R.L. Polk Co., Inc.	Image pg. A146

FINDINGS

2651 GANTENBEIN AVE

Year	Uses	Source	
1970	WARD ARTH	R. L. Polk Co. Publishers	Image pg. A39
1965	SMITH TRESSIE MRS	R.L.Polk Co.	Image pg. A52
1960	Vacant	R. L. Polk Co. Publishers	Image pg. A60
1955	Fisher Earnest R	R. L. Polk Co. Publishers	Image pg. A72
1950	ABroohs B E 1 Mrs	R. L. Polk Co. Publisher	Image pg. A93
1940	Neidigh David M	R.L. Polk Co., Inc.	Image pg. A138
1935	Yochim Rochus L	R.L. Polk Co., Inc.	Image pg. A146

2653 GANTENBEIN AVE

Year	Uses	Source	
1970	WILLIAMS ALTON	R. L. Polk Co. Publishers	Image pg. A39
1965	WILLIAMS ALTON	R.L.Polk Co.	Image pg. A52
1960	Vacant	R. L. Polk Co. Publishers	Image pg. A60
1955	Harper Jean Mrs	R. L. Polk Co. Publishers	Image pg. A72
1950	APox Alfd	R. L. Polk Co. Publisher	Image pg. A93
	N Knott intersevts	R. L. Polk Co. Publisher	Image pg. A93
1940	Brow n Hudson W	R.L. Polk Co., Inc.	Image pg. A138
1935	Chambers Jas M	R.L. Polk Co., Inc.	Image pg. A146

2703 GANTENBEIN AVE

Year	Uses	Source	
1955	Emanuel Hosp dietitians res	R. L. Polk Co. Publishers	Image pg. A72
1950	Emanuel Hosp dor	R. L. Polk Co. Publisher	Image pg. A93
	mitory	R. L. Polk Co. Publisher	Image pg. A93
1940	OMeara Patk C	R.L. Polk Co., Inc.	Image pg. A138
1935	OMeara Patk C	R.L. Polk Co., Inc.	Image pg. A146

2713 GANTENBEIN AVE

Year	Uses	Source	
1960	Eeanonel Hosp orderlies residence	R. L. Polk Co. Publishers	Image pg. A60
1955	Emanuel Hosp orderlies res	R. L. Polk Co. Publishers	Image pg. A72
1940	Panhorst Ralph E	R.L. Polk Co., Inc.	Image pg. A138
1935	Strickw erda Chris	R.L. Polk Co., Inc.	Image pg. A146

FINDINGS

2720 GANTENBEIN AVE

Year	Uses	Source	
1955	Gipson Geo A	R. L. Polk Co. Publishers	Image pg. A72
1950	AGipson Albany	R. L. Polk Co. Publisher	Image pg. A93
	Hill Cleve	R. L. Polk Co. Publisher	Image pg. A93
1940	Vacant	R.L. Polk Co., Inc.	Image pg. A138
1935	Kelley Edw in J	R.L. Polk Co., Inc.	Image pg. A146

2723 GANTENBEIN AVE

Year	Uses	Source	
1940	Boyd Jos E	R.L. Polk Co., Inc.	Image pg. A138
1935	Wilson Wm J	R.L. Polk Co., Inc.	Image pg. A146

2725 GANTENBEIN AVE

Year	Uses	Source	
2005	Legacyemanual Hospital Health Center	Cole Information	Image pg. A2
	occupant	Cole Information	Image pg. A2
	N STANTON ST INTS	Cole Information	Image pg. A2
1985	Emanuel Hospital Lndry	R. L. Polk and Co. Publishers	Image pg. A9
	Engineering Dept	R. L. Polk and Co. Publishers	Image pg. A9
1981	Emanuel Hospital Lndry & Engineering Dept	R.L. Polk Co. Publishers	Image pg. A16
1975	Emanuel Hospital Lndry	R. L. Polk and Co. Publishers	Image pg. A22
	Engineenng Dept	R. L. Polk and Co. Publishers	Image pg. A22
1970	EMANUEL HOSPITAL LNDRY S	R. L. Polk Co. Publishers	Image pg. A39
	ENGINEERING DEPT	R. L. Polk Co. Publishers	Image pg. A39
1965	EMANUEL HOSPITAL LNDRY S	R.L.Polk Co.	Image pg. A52
	ENGINEERING DEPT	R.L.Polk Co.	Image pg. A52
1960	Enoanuel Hosp roe dept	R. L. Polk Co. Publishers	Image pg. A60
1955	Emanuel Hosp htg plant and lndry	R. L. Polk Co. Publishers	Image pg. A72
1950	Emanuel Hoap htg plant	R. L. Polk Co. Publisher	Image pg. A93

2726 GANTENBEIN AVE

Year	Uses	Source	
1955	Wack John	R. L. Polk Co. Publishers	Image pg. A72
1950	AWack John	R. L. Polk Co. Publisher	Image pg. A93

FINDINGS

Year	Uses	Source	
1940	Paque A E Mrs drsinkr	R.L. Polk Co., Inc.	Image pg. A138
	Robinson Howard L	R.L. Polk Co., Inc.	Image pg. A138
1935	Banta Laura Mrs	R.L. Polk Co., Inc.	Image pg. A146

GANTENBIEN AVE

2720 GANTENBIEN AVE

Year	Uses	Source
1946	Scoggins R S r	The Pacific Telephone and Telegraph Company

GRAHAM

16 GRAHAM

Year	Uses	Source	
1992	HINES NORWOOD Monique	US WEST DIRECT	
	JIMMERSON Ronnie	US WEST DIRECT	
	PAYNE Denise	US WEST DIRECT	
1960	Apartments	R. L. Polk Co. Publishers	Image pg. A61
	Vacaset	R. L. Polk Co. Publishers	Image pg. A61
	Vaecant	R. L. Polk Co. Publishers	Image pg. A61
	Vacant	R. L. Polk Co. Publishers	Image pg. A61
	Me Orr Hattie Mrs	R. L. Polk Co. Publishers	Image pg. A61
1955	Kennedy Earl	R. L. Polk Co. Publishers	Image pg. A77
	Nash Clyde	R. L. Polk Co. Publishers	Image pg. A77
1950	Spaulding Elsworth	R. L. Polk Co. Publisher	Image pg. A95
	Wecker J F	R. L. Polk Co. Publisher	Image pg. A95
1940	Wallace S F Mrs	R.L. Polk Co., Inc.	Image pg. A139

17 GRAHAM

Year	Uses	Source	
1960	Jaffereon Ralph	R. L. Polk Co. Publishers	Image pg. A61
1955	Vacant	R. L. Polk Co. Publishers	Image pg. A77
1950	AYoung F J	R. L. Polk Co. Publisher	Image pg. A95
1940	Versteeg Merle C	R.L. Polk Co., Inc.	Image pg. A139

FINDINGS

18 GRAHAM

Year	Uses	Source	
1960	Tompkcisl Sleirloy Mrs	R. L. Polk Co. Publishers	Image pg. A61
1955	Price Laura	R. L. Polk Co. Publishers	Image pg. A77
1950	Olson H F	R. L. Polk Co. Publisher	Image pg. A95
	Weeker R J	R. L. Polk Co. Publisher	Image pg. A95
1940	Lesow ske Alex M	R.L. Polk Co., Inc.	Image pg. A139

20 GRAHAM

Year	Uses	Source	
1960	Joinson Mary	R. L. Polk Co. Publishers	Image pg. A61
	Mc Colluen Floyd A	R. L. Polk Co. Publishers	Image pg. A61
1955	Brandbert Inga M Mrs	R. L. Polk Co. Publishers	Image pg. A77
	Irvin Earl B	R. L. Polk Co. Publishers	Image pg. A77
	Rohan Joseph H	R. L. Polk Co. Publishers	Image pg. A77
1950	ABond J W B	R. L. Polk Co. Publisher	Image pg. A96
	Frederick Arth	R. L. Polk Co. Publisher	Image pg. A96
1940	Bond Jas W	R.L. Polk Co., Inc.	Image pg. A139
	Griffin Sedenia Mrs	R.L. Polk Co., Inc.	Image pg. A139
	Horn Carl	R.L. Polk Co., Inc.	Image pg. A139
	Mc Gill Bruce	R.L. Polk Co., Inc.	Image pg. A139

22 GRAHAM

Year	Uses	Source	
1992	SCAFE Margaret	US WEST DIRECT	
1960	Dillard Savanna Mrs	R. L. Polk Co. Publishers	Image pg. A61
1955	Nelson Leonard R	R. L. Polk Co. Publishers	Image pg. A79
1950	a Nelson L R	R. L. Polk Co. Publisher	Image pg. A97
1940	Nelson Einnimma A Mrs	R.L. Polk Co., Inc.	Image pg. A139

23 GRAHAM

Year	Uses	Source	
1960	Curtis W Harold	R. L. Polk Co. Publishers	Image pg. A61
1955	Curtis Wm H	R. L. Polk Co. Publishers	Image pg. A81
	Crane Willie C	R. L. Polk Co. Publishers	Image pg. A81

FINDINGS

Year	Uses	Source	
1950	Curtis Wm H	R. L. Polk Co. Publisher	Image pg. A98
1940	Rasmussen Peter T	R.L. Polk Co., Inc.	Image pg. A139
	Badgley Ellen H Mrs	R.L. Polk Co., Inc.	Image pg. A139

28 GRAHAM

Year	Uses	Source	
1960	Shines Virginia Mrs	R. L. Polk Co. Publishers	Image pg. A61
1955	Price Floyd E	R. L. Polk Co. Publishers	Image pg. A85
1950	Haney J L	R. L. Polk Co. Publisher	Image pg. A99
	APrice F E	R. L. Polk Co. Publisher	Image pg. A99
1940	Love Wm J bldg contr	R.L. Polk Co., Inc.	Image pg. A139

29 GRAHAM

Year	Uses	Source	
1960	Birdoall Ivano L 8 A AT	R. L. Polk Co. Publishers	Image pg. A61
1955	Hollis R C	R. L. Polk Co. Publishers	Image pg. A85
	Tenny Rosetta	R. L. Polk Co. Publishers	Image pg. A85
1950	AHerndon L A	R. L. Polk Co. Publisher	Image pg. A99
	Pittenger H A	R. L. Polk Co. Publisher	Image pg. A99
	Ross L N	R. L. Polk Co. Publisher	Image pg. A99
1940	Robinson Roy C	R.L. Polk Co., Inc.	Image pg. A139

31 GRAHAM

Year	Uses	Source	
1960	Godejosn Chas A	R. L. Polk Co. Publishers	Image pg. A61
1955	New comb Busch	R. L. Polk Co. Publishers	Image pg. A85
1950	New comb Bessie Mrs	R. L. Polk Co. Publisher	Image pg. A100
1940	Spindler Arth	R.L. Polk Co., Inc.	Image pg. A139

36 GRAHAM

Year	Uses	Source	
1960	Olson Rudolph H a	R. L. Polk Co. Publishers	Image pg. A61
1955	Olson Rudolph H	R. L. Polk Co. Publishers	Image pg. A85
1950	Olson Rudy	R. L. Polk Co. Publisher	Image pg. A100
1940	Johnson Fred A	R.L. Polk Co., Inc.	Image pg. A139

FINDINGS

37 GRAHAM

Year	Uses	Source	
1955	Fisher Turner	R. L. Polk Co. Publishers	Image pg. A85

43 GRAHAM

Year	Uses	Source	
1955	Turner Clarence C	R. L. Polk Co. Publishers	Image pg. A85

46 GRAHAM

Year	Uses	Source	
1955	Pugh Isaac W	R. L. Polk Co. Publishers	Image pg. A85

48 GRAHAM

Year	Uses	Source	
1955	Vacant	R. L. Polk Co. Publishers	Image pg. A85

51 GRAHAM

Year	Uses	Source	
1955	Nailing Forrest L	R. L. Polk Co. Publishers	Image pg. A85

54 GRAHAM

Year	Uses	Source	
1955	Fitz Geo	R. L. Polk Co. Publishers	Image pg. A85

55 GRAHAM

Year	Uses	Source	
1955	Johnson Emory	R. L. Polk Co. Publishers	Image pg. A85

62 GRAHAM

Year	Uses	Source	
1955	Wilson Frank jr	R. L. Polk Co. Publishers	Image pg. A85

67 GRAHAM

Year	Uses	Source	
1955	Avery Elmo	R. L. Polk Co. Publishers	Image pg. A85

69 GRAHAM

Year	Uses	Source	
1955	Joshua Willie H	R. L. Polk Co. Publishers	Image pg. A85

FINDINGS

70 GRAHAM

Year	Uses	Source	
1955	Robertson Ruth B Mrs	R. L. Polk Co. Publishers	Image pg. A85

76 GRAHAM

Year	Uses	Source	
1955	Lewis John W	R. L. Polk Co. Publishers	Image pg. A85

77 GRAHAM

Year	Uses	Source	
1955	Roberts Cy	R. L. Polk Co. Publishers	Image pg. A85

81 GRAHAM

Year	Uses	Source	
1955	Beaman Cassious	R. L. Polk Co. Publishers	Image pg. A85

82 GRAHAM

Year	Uses	Source	
1955	Boyd Jos E	R. L. Polk Co. Publishers	Image pg. A85

89 GRAHAM

Year	Uses	Source	
1955	Roberts Jas A	R. L. Polk Co. Publishers	Image pg. A85

101 GRAHAM

Year	Uses	Source	
1955	Ross Ellis	R. L. Polk Co. Publishers	Image pg. A73

103 GRAHAM

Year	Uses	Source	
1955	Offord John	R. L. Polk Co. Publishers	Image pg. A73

106 GRAHAM

Year	Uses	Source	
1960	Warren Amasida Mrs	R. L. Polk Co. Publishers	Image pg. A61
1955	Warren Amanda Mrs	R. L. Polk Co. Publishers	Image pg. A73
1950	AWarren Amanda Mrs B	R. L. Polk Co. Publisher	Image pg. A94
1940	Lindberg Helmer V	R.L. Polk Co., Inc.	Image pg. A139

FINDINGS

110 GRAHAM

Year	Uses	Source	
1960	Vacant	R. L. Polk Co. Publishers	Image pg. A61
1955	Lee Yoke	R. L. Polk Co. Publishers	Image pg. A73
1950	ALee Yoke	R. L. Polk Co. Publisher	Image pg. A94
	GRAHAMI N Contd	R. L. Polk Co. Publisher	Image pg. A95
1940	Hoefer Chas W	R.L. Polk Co., Inc.	Image pg. A139

111 GRAHAM

Year	Uses	Source	
1960	Allen Margt Mrs	R. L. Polk Co. Publishers	Image pg. A61
1955	Davis John H	R. L. Polk Co. Publishers	Image pg. A73
	Dean Walter	R. L. Polk Co. Publishers	Image pg. A73
	Christ Henry J	R. L. Polk Co. Publishers	Image pg. A74
1950	AMc Kinney W L Rev	R. L. Polk Co. Publisher	Image pg. A95
1940	Riddick Elbert D Rev	R.L. Polk Co., Inc.	Image pg. A139

122 GRAHAM

Year	Uses	Source	
1960	Robisoei Jalke	R. L. Polk Co. Publishers	Image pg. A61
1955	Robison Jacob	R. L. Polk Co. Publishers	Image pg. A75
1950	ARobison Jake	R. L. Polk Co. Publisher	Image pg. A95
1940	Winters Harold L	R.L. Polk Co., Inc.	Image pg. A139
	Smith A Grant phys	R.L. Polk Co., Inc.	Image pg. A139

123 GRAHAM

Year	Uses	Source	
1955	Blye B Elise	R. L. Polk Co. Publishers	Image pg. A76

126 GRAHAM

Year	Uses	Source	
1955	Vacant	R. L. Polk Co. Publishers	Image pg. A76

133 GRAHAM

Year	Uses	Source	
1955	Brow n Wm J	R. L. Polk Co. Publishers	Image pg. A76

FINDINGS

202 GRAHAM

Year	Uses	Source	
1955	Freeman Wm J	R. L. Polk Co. Publishers	Image pg. A78

203 GRAHAM

Year	Uses	Source	
1955	Nelson Jas C	R. L. Polk Co. Publishers	Image pg. A78

213 GRAHAM

Year	Uses	Source	
1955	Johnson Leon A	R. L. Polk Co. Publishers	Image pg. A78

217 GRAHAM

Year	Uses	Source	
1950	AStone H L	R. L. Polk Co. Publisher	Image pg. A97
1940	Vacant	R.L. Polk Co., Inc.	Image pg. A139

218 GRAHAM

Year	Uses	Source	
1955	Holm Oscar A	R. L. Polk Co. Publishers	Image pg. A78

223 GRAHAM

Year	Uses	Source	
1955	Frost Ida Mrs	R. L. Polk Co. Publishers	Image pg. A79
	Green Edw C	R. L. Polk Co. Publishers	Image pg. A80
1950	Emmanuel Hosp	R. L. Polk Co. Publisher	Image pg. A97
	Dormitory	R. L. Polk Co. Publisher	Image pg. A97

226 GRAHAM

Year	Uses	Source	
1955	Schnabel Richd F	R. L. Polk Co. Publishers	Image pg. A80

228 GRAHAM

Year	Uses	Source	
1960	Roblison General	R. L. Polk Co. Publishers	Image pg. A61
1955	Robinson General	R. L. Polk Co. Publishers	Image pg. A81
1950	ABunning H G	R. L. Polk Co. Publisher	Image pg. A97
	Du Vall Olla practical	R. L. Polk Co. Publisher	Image pg. A97

FINDINGS

Year	Uses	Source	
1950	nurse	R. L. Polk Co. Publisher	Image pg. A97
1940	Mueller Frank P	R.L. Polk Co., Inc.	Image pg. A139

229 GRAHAM

Year	Uses	Source	
1955	Plummer LaVerne C	R. L. Polk Co. Publishers	Image pg. A81
1950	A Plummer L C	R. L. Polk Co. Publisher	Image pg. A97
1940	Pullman Matilda J Mrs	R.L. Polk Co., Inc.	Image pg. A139

232 GRAHAM

Year	Uses	Source	
1955	Bell Luther O	R. L. Polk Co. Publishers	Image pg. A82

237 GRAHAM

Year	Uses	Source	
1955	Randolph H Geo Rev	R. L. Polk Co. Publishers	Image pg. A83
	Krieger Adam	R. L. Polk Co. Publishers	Image pg. A84
1950	ARandolph H G Rev	R. L. Polk Co. Publisher	Image pg. A99
1940	Haglund Gust C	R.L. Polk Co., Inc.	Image pg. A139

239 GRAHAM

Year	Uses	Source	
1955	Techtman Jerome J	R. L. Polk Co. Publishers	Image pg. A84

240 GRAHAM

Year	Uses	Source	
1960	Celic Marioei	R. L. Polk Co. Publishers	Image pg. A61
1955	Celic	R. L. Polk Co. Publishers	Image pg. A85
1950	Celic Marion	R. L. Polk Co. Publisher	Image pg. A99
1940	Lee Chester A	R.L. Polk Co., Inc.	Image pg. A139

GRAHAM ST

10 GRAHAM ST

Year	Uses	Source	
2005	4 Restore Oregon	Cole Information	Image pg. A3
	Restore Portland	Cole Information	Image pg. A3

FINDINGS

Year	Uses	Source	
1985	Davis Elmer L Insurance	R. L. Polk and Co. Publishers	Image pg. A10
	Continental Financial Services	R. L. Polk and Co. Publishers	Image pg. A10
	Vacant	R. L. Polk and Co. Publishers	Image pg. A10
	Wilcher Vynita	R. L. Polk and Co. Publishers	Image pg. A10
	Johnstone Patricia	R. L. Polk and Co. Publishers	Image pg. A10
	Wilcher Sharon	R. L. Polk and Co. Publishers	Image pg. A10
1981	Northw est Minority Contractors Assn emp contr	R.L. Polk Co. Publishers	Image pg. A17
1975	Vacant	R. L. Polk and Co. Publishers	Image pg. A23
1970	MODEL CITIES INFORMATION CENTER INFO BUR	R. L. Polk Co. Publishers	Image pg. A40
1946	Sisk & Vegge Co mfrs	The Pacific Telephone and Telegraph Company	

16 GRAHAM ST

Year	Uses	Source	
2005	Apartments	Cole Information	Image pg. A3
	B Shane Goguen	Cole Information	Image pg. A3
	C G Hallberg	Cole Information	Image pg. A3
	D Sarah Stieg	Cole Information	Image pg. A3
1992	DICKENS T	US WEST DIRECT	
1981	Vacant	R.L. Polk Co. Publishers	Image pg. A17
1975	Vacant	R. L. Polk and Co. Publishers	Image pg. A23
1970	VACANT	R. L. Polk Co. Publishers	Image pg. A40
1965	CLARK L C	R.L.Polk Co.	Image pg. A53
	SMITH JAMES C	R.L.Polk Co.	Image pg. A53
1935	Tomlinson C T Mrs	R.L. Polk Co., Inc.	Image pg. A148

17 GRAHAM ST

Year	Uses	Source	
1965	JEFFERSON NETTIE M MRS	R.L.Polk Co.	Image pg. A53
1946	Fink Geo W r	The Pacific Telephone and Telegraph Company	
1935	Vacant	R.L. Polk Co., Inc.	Image pg. A149
	Vacant	R.L. Polk Co., Inc.	Image pg. A150

FINDINGS

18 GRAHAM ST

Year	Uses	Source	
1981	Vacant	R.L. Polk Co. Publishers	Image pg. A17
1975	Mason Jack	R. L. Polk and Co. Publishers	Image pg. A23
1970	MASON FLORENCE J	R. L. Polk Co. Publishers	Image pg. A40
1965	MASON FLORENCE J	R.L.Polk Co.	Image pg. A53
1935	Versteeg Merle C	R.L. Polk Co., Inc.	Image pg. A150

20 GRAHAM ST

Year	Uses	Source	
1965	VACANT	R.L.Polk Co.	Image pg. A53
1946	Bond E L Mrs r	The Pacific Telephone and Telegraph Company	
1935	Ivy John L	R.L. Polk Co., Inc.	Image pg. A151

22 GRAHAM ST

Year	Uses	Source	
2005	Apartments	Cole Information	Image pg. A3
	Alfred ELoucks Jr	Cole Information	Image pg. A3
	How ard MLoucks	Cole Information	Image pg. A3
	AAmy J Peabody Andrew P Price	Cole Information	Image pg. A3
	B Megan EWalsh	Cole Information	Image pg. A3
1992	LOUCKS How ard	US WEST DIRECT	
1985	Loucks How ard	R. L. Polk and Co. Publishers	Image pg. A10
	Scaife Margt	R. L. Polk and Co. Publishers	Image pg. A10
1981	Vacant	R.L. Polk Co. Publishers	Image pg. A17
1975	Dillard Savanna Mrs	R. L. Polk and Co. Publishers	Image pg. A23
	Gordon Harold	R. L. Polk and Co. Publishers	Image pg. A23
1970	DILLARD SAVANNA MRS e	R. L. Polk Co. Publishers	Image pg. A40
	WILLIAMS JAKE	R. L. Polk Co. Publishers	Image pg. A40
1965	DILLARD SAVANNA MRS	R.L.Polk Co.	Image pg. A53
	GRIFFITH HAROLD L	R.L.Polk Co.	Image pg. A53
1935	Nelson Fall P	R.L. Polk Co., Inc.	Image pg. A152

FINDINGS

23 GRAHAM ST

Year	Uses	Source	
1965	VACANT	R.L.Polk Co.	Image pg. A53
	VACANT	R.L.Polk Co.	Image pg. A53
1935	Rasmussen Peter T	R.L. Polk Co., Inc.	Image pg. A153

28 GRAHAM ST

Year	Uses	Source	
1985	Rentie Fred	R. L. Polk and Co. Publishers	Image pg. A10
1981	Daniels Ella B Mrs	R.L. Polk Co. Publishers	Image pg. A17
	Rentie Johnie	R.L. Polk Co. Publishers	Image pg. A17
1975	Daniels Ella B Mrs	R. L. Polk and Co. Publishers	Image pg. A23
	Rentie Johnie	R. L. Polk and Co. Publishers	Image pg. A23
1970	RENTIE JOHNIE	R. L. Polk Co. Publishers	Image pg. A40
1965	KISER CHARLIE JR	R.L.Polk Co.	Image pg. A53
1946	Larson Ole r	The Pacific Telephone and Telegraph Company	
1935	Kawamoto Sam	R.L. Polk Co., Inc.	Image pg. A154

29 GRAHAM ST

Year	Uses	Source	
1965	VACANT	R.L.Polk Co.	Image pg. A53
1946	Rowe Henry A r	The Pacific Telephone and Telegraph Company	
1935	Rowe Henry A	R.L. Polk Co., Inc.	Image pg. A154

31 GRAHAM ST

Year	Uses	Source	
1965	VACANT	R.L.Polk Co.	Image pg. A53
1935	Spindler Arth	R.L. Polk Co., Inc.	Image pg. A155

33 GRAHAM ST

Year	Uses	Source	
2005	Dean Odell	Cole Information	Image pg. A3
	Dottie Odell	Cole Information	Image pg. A3

FINDINGS

36 GRAHAM ST

Year	Uses	Source	
1965	VACANT	R.L.Polk Co.	Image pg. A53
1935	Johnson Fred A	R.L. Polk Co., Inc.	Image pg. A155

37 GRAHAM ST

Year	Uses	Source	
1935	Humeland John F	R.L. Polk Co., Inc.	Image pg. A156

106 GRAHAM ST

Year	Uses	Source	
1965	WARREN AMANDA MRS	R.L.Polk Co.	Image pg. A53
1935	Lundberg Hannah S Mrs	R.L. Polk Co., Inc.	Image pg. A147

110 GRAHAM ST

Year	Uses	Source	
1965	VACANT	R.L.Polk Co.	Image pg. A53
1946	Plumlee N C r	The Pacific Telephone and Telegraph Company	
1935	Hoefer Chas W	R.L. Polk Co., Inc.	Image pg. A147

111 GRAHAM ST

Year	Uses	Source	
1965	VANHYNING JOHN	R.L.Polk Co.	Image pg. A53
1946	Riddick Elbert D Rev r	The Pacific Telephone and Telegraph Company	
1935	Dawson John Rev	R.L. Polk Co., Inc.	Image pg. A147

122 GRAHAM ST

Year	Uses	Source	
1970	ROBISON JAKE	R. L. Polk Co. Publishers	Image pg. A40
1965	ROSISON JAKE	R.L.Polk Co.	Image pg. A53
1946	Winters Harold L r	The Pacific Telephone and Telegraph Company	
1935	Gleason Jas S	R.L. Polk Co., Inc.	Image pg. A147

217 GRAHAM ST

Year	Uses	Source	
1935	Brumzer Henry	R.L. Polk Co., Inc.	Image pg. A151

FINDINGS

223 GRAHAM ST

Year	Uses	Source	
1946	Frost Ida r	The Pacific Telephone and Telegraph Company	
1935	How ard David	R.L. Polk Co., Inc.	Image pg. A153

228 GRAHAM ST

Year	Uses	Source	
1946	Bunning H G r	The Pacific Telephone and Telegraph Company	
1935	Fleming Thos P	R.L. Polk Co., Inc.	Image pg. A153
	Fleming Margt V nurse	R.L. Polk Co., Inc.	Image pg. A153

229 GRAHAM ST

Year	Uses	Source	
1935	Pullman Matilda J Mrs	R.L. Polk Co., Inc.	Image pg. A153

237 GRAHAM ST

Year	Uses	Source	
1935	Haglund Gust C	R.L. Polk Co., Inc.	Image pg. A153

240 GRAHAM ST

Year	Uses	Source	
1935	Lee Chester A	R.L. Polk Co., Inc.	Image pg. A153

251 GRAHAM ST

Year	Uses	Source	
1935	Parker Blanche L Mrs	R.L. Polk Co., Inc.	Image pg. A153
	Graham Mary Mrs	R.L. Polk Co., Inc.	Image pg. A153
	cor Forbes Presbyterian Ch	R.L. Polk Co., Inc.	Image pg. A153

KNOTT

17 KNOTT

Year	Uses	Source	
1960	Me Farlaead Lela Mrs	R. L. Polk Co. Publishers	Image pg. A62
1955	How e Caude N	R. L. Polk Co. Publishers	Image pg. A86
1950	How e C N B	R. L. Polk Co. Publisher	Image pg. A103
1940	Janisch Wmin	R.L. Polk Co., Inc.	Image pg. A140

FINDINGS

18 KNOTT

Year	Uses	Source	
1950	Vacant	R. L. Polk Co. Publisher	Image pg. A103
1940	Ericksons Dairy Prod	R.L. Polk Co., Inc.	Image pg. A140
	ucts Co ice cream mfrs	R.L. Polk Co., Inc.	Image pg. A140

19 KNOTT

Year	Uses	Source	
1960	Universal Ch of Christ The	R. L. Polk Co. Publishers	Image pg. A62
1955	American Harmony Club restr	R. L. Polk Co. Publishers	Image pg. A86
1950	Vacant	R. L. Polk Co. Publisher	Image pg. A103
1940	Gilt Edge Dyeing and	R.L. Polk Co., Inc.	Image pg. A140
	Cleaning Works	R.L. Polk Co., Inc.	Image pg. A140

20 KNOTT

Year	Uses	Source	
1960	Vacant	R. L. Polk Co. Publishers	Image pg. A62
1955	Jew el Ice Cream Co	R. L. Polk Co. Publishers	Image pg. A86
1950	AJew el Ice Cream Co	R. L. Polk Co. Publisher	Image pg. A103
1924	Nielsen Emanuel lena	R.L. Polk Co., Inc.	

22 KNOTT

Year	Uses	Source	
1960	Vacant	R. L. Polk Co. Publishers	Image pg. A62
1955	Jew el Ice Cream Co w hse	R. L. Polk Co. Publishers	Image pg. A86

23 KNOTT

Year	Uses	Source	
1960	Vacant	R. L. Polk Co. Publishers	Image pg. A62
1955	Allen Margt	R. L. Polk Co. Publishers	Image pg. A86
1950	AJee Albert B	R. L. Polk Co. Publisher	Image pg. A105
1940	Deadmond W Frank	R.L. Polk Co., Inc.	Image pg. A140

29 KNOTT

Year	Uses	Source	
1960	Maples Apartments	R. L. Polk Co. Publishers	Image pg. A62

FINDINGS

Year	Uses	Source	
1960	Blackshur Tessle L Mrs	R. L. Polk Co. Publishers	Image pg. A62
	Gilbert J D	R. L. Polk Co. Publishers	Image pg. A62
	Williams Leo	R. L. Polk Co. Publishers	Image pg. A62
	Vacant	R. L. Polk Co. Publishers	Image pg. A62
	Jones Law son	R. L. Polk Co. Publishers	Image pg. A62
	Whit Zoa Mrs	R. L. Polk Co. Publishers	Image pg. A62
	Hale Louis	R. L. Polk Co. Publishers	Image pg. A62
	Collins Elma	R. L. Polk Co. Publishers	Image pg. A62
	Gardner Willle	R. L. Polk Co. Publishers	Image pg. A62
	Finley Robt L	R. L. Polk Co. Publishers	Image pg. A62
1955	Maples Apartments	R. L. Polk Co. Publishers	Image pg. A86
	Hale Wallace	R. L. Polk Co. Publishers	Image pg. A86
	Arvitt Clayton	R. L. Polk Co. Publishers	Image pg. A86
	Gibbs Robt G	R. L. Polk Co. Publishers	Image pg. A86
	Knox Jas I	R. L. Polk Co. Publishers	Image pg. A86
	Lockhart Ida M	R. L. Polk Co. Publishers	Image pg. A86
	Vacant	R. L. Polk Co. Publishers	Image pg. A86
	Johnson Jesse B	R. L. Polk Co. Publishers	Image pg. A86
	Taub Albert	R. L. Polk Co. Publishers	Image pg. A86
	Rice Jos W	R. L. Polk Co. Publishers	Image pg. A86
	Vacant	R. L. Polk Co. Publishers	Image pg. A86
1950	Maples Apartments	R. L. Polk Co. Publisher	Image pg. A107
	AAlcontara C C	R. L. Polk Co. Publisher	Image pg. A107
	Burns A L Mrs	R. L. Polk Co. Publisher	Image pg. A107
	ACaccam P C B	R. L. Polk Co. Publisher	Image pg. A107
	Daniels Leetta Mrs	R. L. Polk Co. Publisher	Image pg. A107
	Evans Atha Mrs	R. L. Polk Co. Publisher	Image pg. A107
	AKerry Paul Jr	R. L. Polk Co. Publisher	Image pg. A107
	Moore Albert	R. L. Polk Co. Publisher	Image pg. A107
	APotter Christine	R. L. Polk Co. Publisher	Image pg. A107
	Tskita Geo	R. L. Polk Co. Publisher	Image pg. A107
	AWebster Clarence	R. L. Polk Co. Publisher	Image pg. A107

FINDINGS

Year	Uses	Source	
1940	Maples Apartments	R.L. Polk Co., Inc.	Image pg. A140
	Arbuckle Jas A mgr	R.L. Polk Co., Inc.	Image pg. A140
	Goodrich Jas D	R.L. Polk Co., Inc.	Image pg. A140
	Herring Wm N	R.L. Polk Co., Inc.	Image pg. A140
	Olson Ole	R.L. Polk Co., Inc.	Image pg. A140
	Paris Frank A	R.L. Polk Co., Inc.	Image pg. A140
	Sanger Walter H	R.L. Polk Co., Inc.	Image pg. A140

30 KNOTT

Year	Uses	Source	
1960	Doelelor Fredk M	R. L. Polk Co. Publishers	Image pg. A62
1955	Doehler Fred M	R. L. Polk Co. Publishers	Image pg. A86
1940	Smith Violet M Mrs	R.L. Polk Co., Inc.	Image pg. A140

32 KNOTT

Year	Uses	Source	
1960	Bsutler Waxing & Plsbg Shop	R. L. Polk Co. Publishers	Image pg. A62

44 KNOTT

Year	Uses	Source	
1960	Portland Genl Blec Co pow er	R. L. Polk Co. Publishers	Image pg. A62
1955	Portland Genl Elec Co pow er house	R. L. Polk Co. Publishers	Image pg. A86
1950	Portland Genil Elec Co	R. L. Polk Co. Publisher	Image pg. A108
	pow er hse	R. L. Polk Co. Publisher	Image pg. A108
	St Philips Episcopal	R. L. Polk Co. Publisher	Image pg. A108
	Mission	R. L. Polk Co. Publisher	Image pg. A108
1940	Portland General Electric	R.L. Polk Co., Inc.	Image pg. A140
	Co pow er house	R.L. Polk Co., Inc.	Image pg. A140

60 KNOTT

Year	Uses	Source	
1930	Linde Air Products Co of the Pacific Coast	R.L. Polk Co., Inc.	Image pg. A195

102 KNOTT

Year	Uses	Source	
1960	Apartments	R. L. Polk Co. Publishers	Image pg. A62

FINDINGS

Year	Uses	Source	
1960	A Brown Willie M T Mrs	R. L. Polk Co. Publishers	Image pg. A62
	B Varant	R. L. Polk Co. Publishers	Image pg. A62
	C No returil	R. L. Polk Co. Publishers	Image pg. A62
	D 1 larvey James T	R. L. Polk Co. Publishers	Image pg. A62
1955	Altano Apartments	R. L. Polk Co. Publishers	Image pg. A86
	Robertson Ruthie D Mrs	R. L. Polk Co. Publishers	Image pg. A86
	Carter Wm J	R. L. Polk Co. Publishers	Image pg. A86
	Richard Carrie	R. L. Polk Co. Publishers	Image pg. A86
	Vacant	R. L. Polk Co. Publishers	Image pg. A86
1950	Altano Apartments	R. L. Polk Co. Publisher	Image pg. A101
	Carter Gerald	R. L. Polk Co. Publisher	Image pg. A101
	Martine Violet Mrs	R. L. Polk Co. Publisher	Image pg. A101
	AMc Carthy Effie Mrs	R. L. Polk Co. Publisher	Image pg. A101
	Stillwell I K Mrs	R. L. Polk Co. Publisher	Image pg. A101
1940	Altamo Apartments	R.L. Polk Co., Inc.	Image pg. A140
	De Mars Ray L	R.L. Polk Co., Inc.	Image pg. A140
	Mc Carthy Martin	R.L. Polk Co., Inc.	Image pg. A140
	Noland Mary L Mrs	R.L. Polk Co., Inc.	Image pg. A140
	Owens John B	R.L. Polk Co., Inc.	Image pg. A140

103 KNOTT

Year	Uses	Source	
1960	Vacant	R. L. Polk Co. Publishers	Image pg. A62
1955	Apartments	R. L. Polk Co. Publishers	Image pg. A86
	Littlejohn Archie	R. L. Polk Co. Publishers	Image pg. A86
	Fluker Benj F	R. L. Polk Co. Publishers	Image pg. A86
	McGee Jas	R. L. Polk Co. Publishers	Image pg. A86
	Spencer Wm	R. L. Polk Co. Publishers	Image pg. A86
	Vacant	R. L. Polk Co. Publishers	Image pg. A86
1950	Herndon Robt	R. L. Polk Co. Publisher	Image pg. A101
	ALlttlejohn Arch	R. L. Polk Co. Publisher	Image pg. A101
	Merchant Chas	R. L. Polk Co. Publisher	Image pg. A101
	Mondey Maceo	R. L. Polk Co. Publisher	Image pg. A101

FINDINGS

Year	Uses	Source	
1940	Hartman Frank	R.L. Polk Co., Inc.	Image pg. A140
	Loudin Thos A	R.L. Polk Co., Inc.	Image pg. A140
	Mayer John	R.L. Polk Co., Inc.	Image pg. A140

108 KNOTT

Year	Uses	Source	
1960	Sharon Seventy day Adventlst	R. L. Polk Co. Publishers	Image pg. A62
	Church	R. L. Polk Co. Publishers	Image pg. A62
1955	Sharon Seventh day Adventist Ch	R. L. Polk Co. Publishers	Image pg. A86
1950	Sharon Seventh Day	R. L. Polk Co. Publisher	Image pg. A102
	Adventist lh	R. L. Polk Co. Publisher	Image pg. A102
1940	Third Baptist Church	R.L. Polk Co., Inc.	Image pg. A140

226 KNOTT

Year	Uses	Source	
1960	Jackson Cecil L	R. L. Polk Co. Publishers	Image pg. A62
1955	Vacant	R. L. Polk Co. Publishers	Image pg. A86
1950	AAlexander J T	R. L. Polk Co. Publisher	Image pg. A104
1940	Alexander John T	R.L. Polk Co., Inc.	Image pg. A140

228 KNOTT

Year	Uses	Source	
1960	White Vastline	R. L. Polk Co. Publishers	Image pg. A62
1955	Sparks Robt C	R. L. Polk Co. Publishers	Image pg. A86
1950	Cox Stanley	R. L. Polk Co. Publisher	Image pg. A104
1940	Cox Stanley P	R.L. Polk Co., Inc.	Image pg. A140

231 KNOTT

Year	Uses	Source	
1960	Psorlcer Win W	R. L. Polk Co. Publishers	Image pg. A62
1955	Parker Wm W	R. L. Polk Co. Publishers	Image pg. A86
1940	Orr Robt	R.L. Polk Co., Inc.	Image pg. A140

238 KNOTT

Year	Uses	Source	
1960	Emanuel Hosp Credit ofo	R. L. Polk Co. Publishers	Image pg. A62

FINDINGS

Year	Uses	Source	
1955	Vacant	R. L. Polk Co. Publishers	Image pg. A86
1950	Emanuel Hospital	R. L. Polk Co. Publisher	Image pg. A106
	nurses home	R. L. Polk Co. Publisher	Image pg. A106

239 KNOTT

Year	Uses	Source	
1960	Clsristlan Louise Mrs	R. L. Polk Co. Publishers	Image pg. A62
1955	Christian Richd J	R. L. Polk Co. Publishers	Image pg. A86
1950	AChristian R J	R. L. Polk Co. Publisher	Image pg. A106
1940	Christian Richd J	R.L. Polk Co., Inc.	Image pg. A140
	Langen Lee	R.L. Polk Co., Inc.	Image pg. A140

243 KNOTT

Year	Uses	Source	
1960	Emanuel Hosp phys res	R. L. Polk Co. Publishers	Image pg. A62
1955	Vacant	R. L. Polk Co. Publishers	Image pg. A86
1950	AMiller Inez Mrs	R. L. Polk Co. Publisher	Image pg. A106
1940	Miller Chas A	R.L. Polk Co., Inc.	Image pg. A140

245 KNOTT

Year	Uses	Source	
1960	Emanuel Hosp phys res	R. L. Polk Co. Publishers	Image pg. A62
1955	Wiehl Betty A	R. L. Polk Co. Publishers	Image pg. A86
1950	Langan L W	R. L. Polk Co. Publisher	Image pg. A106
1940	Vacant	R.L. Polk Co., Inc.	Image pg. A140

247 KNOTT

Year	Uses	Source	
1960	Emanuel Hosp phys res	R. L. Polk Co. Publishers	Image pg. A62
1955	Vacant	R. L. Polk Co. Publishers	Image pg. A86
1950	ACosby Loyal	R. L. Polk Co. Publisher	Image pg. A106
1940	Elsing Wm T	R.L. Polk Co., Inc.	Image pg. A140

248 KNOTT

Year	Uses	Source	
1960	Emanuel Hosp Residents I looie	R. L. Polk Co. Publishers	Image pg. A62

FINDINGS

Year	Uses	Source	
1955	Emanuel Hospital nurses home	R. L. Polk Co. Publishers	Image pg. A86

249 KNOTT

Year	Uses	Source	
1960	Emanuel I loop pbys res	R. L. Polk Co. Publishers	Image pg. A62
1955	Vacant	R. L. Polk Co. Publishers	Image pg. A86
1950	a Donovan Susanna Mrs	R. L. Polk Co. Publisher	Image pg. A106
1940	Weigant Susie Mrs	R.L. Polk Co., Inc.	Image pg. A140

312 KNOTT

Year	Uses	Source	
1960	Fow ler Dos ie Mrs	R. L. Polk Co. Publishers	Image pg. A62
1955	Stephens Idee	R. L. Polk Co. Publishers	Image pg. A86
1950	AMyers J W	R. L. Polk Co. Publisher	Image pg. A108
1940	Sommer Edw G	R.L. Polk Co., Inc.	Image pg. A140

322 KNOTT

Year	Uses	Source	
1960	Tiiornson Fredk A	R. L. Polk Co. Publishers	Image pg. A62
1955	Thomson Fred A	R. L. Polk Co. Publishers	Image pg. A86
1950	AThomson F A	R. L. Polk Co. Publisher	Image pg. A108
1940	Thomson Fred A	R.L. Polk Co., Inc.	Image pg. A140

323 KNOTT

Year	Uses	Source	
1940	Stenerson Alfd R	R.L. Polk Co., Inc.	Image pg. A140

402 KNOTT

Year	Uses	Source	
1960	Doas Cora Mrs	R. L. Polk Co. Publishers	Image pg. A62
	Aroeoseaux Burnetta L Mrs	R. L. Polk Co. Publishers	Image pg. A62
1955	Doss Endree	R. L. Polk Co. Publishers	Image pg. A86
	Young Jas	R. L. Polk Co. Publishers	Image pg. A86
1950	Johnson L H	R. L. Polk Co. Publisher	Image pg. A108
	AWalker B L Mrs	R. L. Polk Co. Publisher	Image pg. A108
1940	Miller L Kath Mrs	R.L. Polk Co., Inc.	Image pg. A140

FINDINGS

403 KNOTT

Year	Uses	Source	
1940	Vacant	R.L. Polk Co., Inc.	Image pg. A140

410 KNOTT

Year	Uses	Source	
1955	Moore Ollie	R. L. Polk Co. Publishers	Image pg. A86
1950	Moore Ollie	R. L. Polk Co. Publisher	Image pg. A108
1940	Turk Fred W	R.L. Polk Co., Inc.	Image pg. A140

411 KNOTT

Year	Uses	Source	
1960	Steen Dorotliy B	R. L. Polk Co. Publishers	Image pg. A62
1955	Steen Dorothy B	R. L. Polk Co. Publishers	Image pg. A86
1950	AMidthun Aline	R. L. Polk Co. Publisher	Image pg. A108
1940	Dailey Lasure L	R.L. Polk Co., Inc.	Image pg. A140

412 KNOTT

Year	Uses	Source	
1960	Hepburn Donald D	R. L. Polk Co. Publishers	Image pg. A62
1955	Banks Charlie	R. L. Polk Co. Publishers	Image pg. A86
1940	Scott Cath Mrs	R.L. Polk Co., Inc.	Image pg. A140

421 KNOTT

Year	Uses	Source	
1955	Holcey Danl	R. L. Polk Co. Publishers	Image pg. A86
1950	Holcey Dant	R. L. Polk Co. Publisher	Image pg. A108
1940	Van Buren Wm M	R.L. Polk Co., Inc.	Image pg. A140

KNOTT ST

1 KNOTT ST

Year	Uses	Source	
1935	330 Polhemus Jas H	R.L. Polk Co., Inc.	Image pg. A157
	11 Crump Travis L	R.L. Polk Co., Inc.	Image pg. A157
	608 Bushnell Watrous F	R.L. Polk Co., Inc.	Image pg. A157

FINDINGS

2 KNOTT ST

Year	Uses	Source	
1970	S 25 HALL GLADYS MRS	R. L. Polk Co. Publishers	Image pg. A42

7 KNOTT ST

Year	Uses	Source	
1970	VACANT IAPTS	R. L. Polk Co. Publishers	Image pg. A47
	GRIFFIN LOUIS	R. L. Polk Co. Publishers	Image pg. A47
	WEBSTER JEWELL	R. L. Polk Co. Publishers	Image pg. A47
	MARTIN ROST	R. L. Polk Co. Publishers	Image pg. A47
	AUSTIN LESTER	R. L. Polk Co. Publishers	Image pg. A47
	BARTLETT LESTER	R. L. Polk Co. Publishers	Image pg. A47
	MYERS WM	R. L. Polk Co. Publishers	Image pg. A47
	STEFFEN ROBT	R. L. Polk Co. Publishers	Image pg. A47
	GONZALES EUG	R. L. Polk Co. Publishers	Image pg. A47
	VACANT	R. L. Polk Co. Publishers	Image pg. A47
	GILMOUR GEO A	R. L. Polk Co. Publishers	Image pg. A47
	VACANT	R. L. Polk Co. Publishers	Image pg. A47
	JOYCE MICHL	R. L. Polk Co. Publishers	Image pg. A47
	MC CUSKER THOS	R. L. Polk Co. Publishers	Image pg. A47
	STGE RM	R. L. Polk Co. Publishers	Image pg. A47
	VACANT	R. L. Polk Co. Publishers	Image pg. A47
	ENDICOTT CAROLYN	R. L. Polk Co. Publishers	Image pg. A47
	SAARIO LUANNE	R. L. Polk Co. Publishers	Image pg. A47

17 KNOTT ST

Year	Uses	Source	
1970	VACANT	R. L. Polk Co. Publishers	Image pg. A41
1965	VACANT	R.L.Polk Co.	Image pg. A54
1935	Clark Fay A	R.L. Polk Co., Inc.	Image pg. A158

18 KNOTT ST

Year	Uses	Source	
1970	VACANT	R. L. Polk Co. Publishers	Image pg. A41
1965	VACANT	R.L.Polk Co.	Image pg. A54

FINDINGS

Year	Uses	Source	
1935	Ericksons Dairy Prod	R.L. Polk Co., Inc.	Image pg. A158
	ucts Co ice cream mfrs	R.L. Polk Co., Inc.	Image pg. A158

19 KNOTT ST

Year	Uses	Source	
1935	Gilt Edge Steam Dyeing and	R.L. Polk Co., Inc.	Image pg. A158
	Cleaning Co	R.L. Polk Co., Inc.	Image pg. A158

20 KNOTT ST

Year	Uses	Source	
1946	Jewel Ice Cream Co	The Pacific Telephone and Telegraph Company	

22 KNOTT ST

Year	Uses	Source	
1970	VACANT	R. L. Polk Co. Publishers	Image pg. A43
1965	VACANT	R.L.Polk Co.	Image pg. A54
1935	Lewis Kate Mrs	R.L. Polk Co., Inc.	Image pg. A159

23 KNOTT ST

Year	Uses	Source	
1935	Conover Geo S	R.L. Polk Co., Inc.	Image pg. A160

28 KNOTT ST

Year	Uses	Source	
1970	ss	R. L. Polk Co. Publishers	Image pg. A43
1935	Dewitt Robt	R.L. Polk Co., Inc.	Image pg. A161

29 KNOTT ST

Year	Uses	Source	
1965	MAPLES APARTMENTS 284 990 S	R.L.Polk Co.	Image pg. A54
	VACANT	R.L.Polk Co.	Image pg. A54
	VACANT	R.L.Polk Co.	Image pg. A54
	WILLIAMS TOMMY	R.L.Polk Co.	Image pg. A54
	HENRY ANDREW	R.L.Polk Co.	Image pg. A54
	JOHNSON RICHO	R.L.Polk Co.	Image pg. A54
	HALE LOUIS	R.L.Polk Co.	Image pg. A54

FINDINGS

Year	Uses	Source	
1965	VACANT	R.L.Polk Co.	Image pg. A54
	HICKS JIM	R.L.Polk Co.	Image pg. A54
	JONES LAWSON	R.L.Polk Co.	Image pg. A54
	JONES EKW	R.L.Polk Co.	Image pg. A54
	VACANT	R.L.Polk Co.	Image pg. A54
	STREET CONTINUED	R.L.Polk Co.	Image pg. A54
	VACANT	R.L.Polk Co.	Image pg. A54
1946	Rice Maude Mrs r	The Pacific Telephone and Telegraph Company	
	Sanger Walter H r	The Pacific Telephone and Telegraph Company	
1935	Maple Apartments	R.L. Polk Co., Inc.	Image pg. A162
	I Arbuckle Jas A	R.L. Polk Co., Inc.	Image pg. A162
	Vacant	R.L. Polk Co., Inc.	Image pg. A162
	Herring VWm N	R.L. Polk Co., Inc.	Image pg. A162
	Goodrich Jas D	R.L. Polk Co., Inc.	Image pg. A162
	Wetherill Edw W	R.L. Polk Co., Inc.	Image pg. A162
	Bedell Jas R	R.L. Polk Co., Inc.	Image pg. A162
	Tobin Michi J	R.L. Polk Co., Inc.	Image pg. A162
	Olson Fred	R.L. Polk Co., Inc.	Image pg. A162
	Russ Wm H	R.L. Polk Co., Inc.	Image pg. A162
	Phillips Alfd	R.L. Polk Co., Inc.	Image pg. A162
	Street continued	R.L. Polk Co., Inc.	Image pg. A162
	S 30 Kahler Fred	R.L. Polk Co., Inc.	Image pg. A162
	Thurman John W	R.L. Polk Co., Inc.	Image pg. A163

30 KNOTT ST

Year	Uses	Source	
1970	WRIGHT WM	R. L. Polk Co. Publishers	Image pg. A43
1935	Detler John	R.L. Polk Co., Inc.	Image pg. A163

31 KNOTT ST

Year	Uses	Source	
1935	Bolen Chas M	R.L. Polk Co., Inc.	Image pg. A163

FINDINGS

32 KNOTT ST

Year	Uses	Source	
1935	T 15 23 Vacant	R.L. Polk Co., Inc.	Image pg. A165

34 KNOTT ST

Year	Uses	Source	
1935	Daniel Leonard E jr	R.L. Polk Co., Inc.	Image pg. A167

35 KNOTT ST

Year	Uses	Source	
1970	t 11 NO RETURN	R. L. Polk Co. Publishers	Image pg. A44
1935	Vacant	R.L. Polk Co., Inc.	Image pg. A167

37 KNOTT ST

Year	Uses	Source	
1935	Poulter Roy	R.L. Polk Co., Inc.	Image pg. A167

44 KNOTT ST

Year	Uses	Source	
1985	Portland General Electric Co	R. L. Polk and Co. Publishers	Image pg. A11
	Pow er Hae	R. L. Polk and Co. Publishers	Image pg. A11
1981	Portland General Electric Co Pow er	R.L. Polk Co. Publishers	Image pg. A18
1975	Portland General Electric Co Pow er	R. L. Polk and Co. Publishers	Image pg. A24
1970	PORTLAND GENERAL ELECTRIC CO	R. L. Polk Co. Publishers	Image pg. A46
	POWER HSE	R. L. Polk Co. Publishers	Image pg. A46
1965	PORTLAND GENERAL ELECTRIC CO	R.L.Polk Co.	Image pg. A54
	POWER HSE	R.L.Polk Co.	Image pg. A54
1935	Portland General Electric	R.L. Polk Co., Inc.	Image pg. A169

102 KNOTT ST

Year	Uses	Source	
1970	APARTMENTS	R. L. Polk Co. Publishers	Image pg. A41
	A WALTON LLOYD	R. L. Polk Co. Publishers	Image pg. A41
	B SIMS CALVANA C SHOALS MITCHELL	R. L. Polk Co. Publishers	Image pg. A41
	D ANDERSON LUCILLE	R. L. Polk Co. Publishers	Image pg. A41
1965	APARTMENTS	R.L.Polk Co.	Image pg. A54

FINDINGS

Year	Uses	Source	
1965	A WALTON LLOYD	R.L.Polk Co.	Image pg. A54
	B CLAY HENRY 2 B	R.L.Polk Co.	Image pg. A54
	C SHOALS MITCHELL	R.L.Polk Co.	Image pg. A54
	D WRIGHT NM R	R.L.Polk Co.	Image pg. A54
1946	Mc Carthy M J r	The Pacific Telephone and Telegraph Company	
1935	Altamo Apartments	R.L. Polk Co., Inc.	Image pg. A158
	Marshall Stanley	R.L. Polk Co., Inc.	Image pg. A158

103 KNOTT ST

Year	Uses	Source	
1965	LAYMDN NORA J MRS	R.L.Polk Co.	Image pg. A54
1946	Hunt Orw in H r	The Pacific Telephone and Telegraph Company	
1935	Hartman Frank	R.L. Polk Co., Inc.	Image pg. A158
	Edmonson Geo	R.L. Polk Co., Inc.	Image pg. A158
	Hansen Miollie	R.L. Polk Co., Inc.	Image pg. A158
	Vance Robt J	R.L. Polk Co., Inc.	Image pg. A158

108 KNOTT ST

Year	Uses	Source	
1935	Third Baptist Church	R.L. Polk Co., Inc.	Image pg. A158

226 KNOTT ST

Year	Uses	Source	
1965	JACKSON CECIL L	R.L.Polk Co.	Image pg. A54
1946	Alexander J T r	The Pacific Telephone and Telegraph Company	
1935	Alexander John T	R.L. Polk Co., Inc.	Image pg. A160

228 KNOTT ST

Year	Uses	Source	
1965	NO RETURN	R.L.Polk Co.	Image pg. A54
1935	Davis Frank F	R.L. Polk Co., Inc.	Image pg. A160

FINDINGS

231 KNOTT ST

Year	Uses	Source	
1935	Orr Robt	R.L. Polk Co., Inc.	Image pg. A160

238 KNOTT ST

Year	Uses	Source	
1970	EMANUEL HOSPITAL RESIDENTS HOME	R. L. Polk Co. Publishers	Image pg. A43
1965	EMANUEL HOSPITAL CREDIT OFCI	R.L.Polk Co.	Image pg. A54

239 KNOTT ST

Year	Uses	Source	
1970	JACKSON BEATRICE	R. L. Polk Co. Publishers	Image pg. A43
1965	JACKSON BEATRICEk R MRS	R.L.Polk Co.	Image pg. A54
1946	Christian Louise G r	The Pacific Telephone and Telegraph Company	
	Christian R J r	The Pacific Telephone and Telegraph Company	
1935	Christian Richd J	R.L. Polk Co., Inc.	Image pg. A160

243 KNOTT ST

Year	Uses	Source	
1946	Miller C A r	The Pacific Telephone and Telegraph Company	
1935	Huffmian Jas E	R.L. Polk Co., Inc.	Image pg. A160

244 KNOTT ST

Year	Uses	Source	
1970	EMANUEL HOSPITAL RESIDENTS HOME	R. L. Polk Co. Publishers	Image pg. A43

245 KNOTT ST

Year	Uses	Source	
1935	Vacant	R.L. Polk Co., Inc.	Image pg. A160

248 KNOTT ST

Year	Uses	Source	
1965	EMANUEL HOSPITAL RESIDENTS HOME	R.L.Polk Co.	Image pg. A54

FINDINGS

249 KNOTT ST

Year	Uses	Source	
1946	Schultz Elizabeth r	The Pacific Telephone and Telegraph Company	
1935	Walters Adolph	R.L. Polk Co., Inc.	Image pg. A160

312 KNOTT ST

Year	Uses	Source	
1970	FOWLER DESSIE MRS	R. L. Polk Co. Publishers	Image pg. A43
1965	FOWLER DESSIE MRS	R.L.Polk Co.	Image pg. A54
1935	Collins Nancy E Mrs	R.L. Polk Co., Inc.	Image pg. A164

322 KNOTT ST

Year	Uses	Source	
1970	THOMSON FRED A	R. L. Polk Co. Publishers	Image pg. A43
1965	THOMSON FRED A	R.L.Polk Co.	Image pg. A54
1946	Thomson Fred A r	The Pacific Telephone and Telegraph Company	
1935	Hill Jas F	R.L. Polk Co., Inc.	Image pg. A166

323 KNOTT ST

Year	Uses	Source	
1946	Larson M O r	The Pacific Telephone and Telegraph Company	
1935	Vacant	R.L. Polk Co., Inc.	Image pg. A166

402 KNOTT ST

Year	Uses	Source	
1970	VACANT	R. L. Polk Co. Publishers	Image pg. A45
	VACANT	R. L. Polk Co. Publishers	Image pg. A45
1965	DOSS CORA MRS	R.L.Polk Co.	Image pg. A54
1946	Mc Loughlin Jos D r	The Pacific Telephone and Telegraph Company	
1935	Miller L Kath Mrs	R.L. Polk Co., Inc.	Image pg. A168
	KNOTT N FROM Contd	R.L. Polk Co., Inc.	Image pg. A169

403 KNOTT ST

Year	Uses	Source	
1935	Hubbell Edw	R.L. Polk Co., Inc.	Image pg. A169

FINDINGS

410 KNOTT ST

Year	Uses	Source	
1965	VACANT	R.L.Polk Co.	Image pg. A54
1946	Turk F W r	The Pacific Telephone and Telegraph Company	
1935	Thiel Rhinehart	R.L. Polk Co., Inc.	Image pg. A169

411 KNOTT ST

Year	Uses	Source	
1975	Steen D Mrs	R. L. Polk and Co. Publishers	Image pg. A24
1970	STEEN DOROTHY B	R. L. Polk Co. Publishers	Image pg. A45
1965	STEEN DOROTHY B	R.L.Polk Co.	Image pg. A54
1935	Carroll Fred L	R.L. Polk Co., Inc.	Image pg. A169

412 KNOTT ST

Year	Uses	Source	
1970	HEPBURN DONALD D	R. L. Polk Co. Publishers	Image pg. A45
1965	HEPBURN DONALD	R.L.Polk Co.	Image pg. A54
1935	Olsen Lloyd T	R.L. Polk Co., Inc.	Image pg. A169

421 KNOTT ST

Year	Uses	Source	
1946	Lew is J C Rev r	The Pacific Telephone and Telegraph Company	
1935	Vacant	R.L. Polk Co., Inc.	Image pg. A169
	r 000 Jeffers Martin	R.L. Polk Co., Inc.	Image pg. A169

500 KNOTT ST

Year	Uses	Source	
1970	NO RETURN	R. L. Polk Co. Publishers	Image pg. A47

508 KNOTT ST

Year	Uses	Source	
1970	TURNER BRADY E	R. L. Polk Co. Publishers	Image pg. A47

FINDINGS

N FLINT AVE

2231 N FLINT AVE

Year	Uses	Source
2017	LOCKSMITH SOLUTIONS LIEC	Cole Information
	SCHOOLSPUBLIC	Cole Information
2014	LOCKSMITH SOLUTIONS LLC	Cole Information
	SCHOOLSPUBLIC	Cole Information
2010	HARRIET TUBMAN MIDDLE SCHOOL	Cole Information
2005	HARRIET TUBMAN MIDDLE SCHOOL	Cole Information
2000	SCHOOLS PUBLIC PORTLAND SCHOOL DISTRICT NO 1 J	Cole Information
1995	HARRIET TUBMAN MIDDLE SCHOOL	Cole Information
1992	TUBMAN MIDDL SCHL	Cole Information

2326 N FLINT AVE

Year	Uses	Source
2020	ELEEK INC	EDR Digital Archive
	EX NOVO BREWING CO	EDR Digital Archive

2361 N FLINT AVE

Year	Uses	Source
2000	PORTLAND SCHOOL DIST NO 1 J BLANCHARD EDUC SERVICES	Cole Information

2404 N FLINT AVE

Year	Uses	Source
2020	MICHAELA WARREN	EDR Digital Archive
	SHARLIE COFFEY	EDR Digital Archive
	SUSAN HARDIN	EDR Digital Archive
2017	TYLER BIZE	Cole Information
	ROBERT HARDIN	Cole Information
	TEHYA RICE	Cole Information
	AUSTIN HEITZMAN	Cole Information
2014	ROBERT HARDIN	Cole Information
	JASON BROWN	Cole Information

FINDINGS

Year	Uses	Source
2014	JAMES WILHELM	Cole Information
	SHARLIE COFFEY	Cole Information
2010	REUBEN WATSON	Cole Information
2005	OLIVER GAINES	Cole Information
	SUSAN HARDIN	Cole Information
	CRYSTAL WARNER	Cole Information
	DANIELLE MUIRHEAD	Cole Information
	SUSAN SIMONSON	Cole Information
2000	C RODRIGUEZ	Cole Information
	HAROLD CLAYTOR	Cole Information
	G KENNEDY	Cole Information
	E BORN	Cole Information
	SUSAN SIMONSON	Cole Information
1995	BEVINGS, KENNETH	Cole Information
1992	SOLOMON, E	Cole Information

2416 N FLINT AVE

Year	Uses	Source
2020	ANTHONY SIMINGTON	EDR Digital Archive
	CARL SIMINGTON	EDR Digital Archive
	BURGANDE PHILLIPS	EDR Digital Archive
	JANICE SIMMINGTON	EDR Digital Archive
	KENNETH SIMINGTON	EDR Digital Archive
	BIRL SIMINGTON	EDR Digital Archive
2017	LEWIS SIMINGTON	Cole Information
2014	CARL SIMINGTON	Cole Information
2010	CARL SIMINGTON	Cole Information
2005	ESTHER HERNANDEZ	Cole Information
2000	BIRL SIMINGTON	Cole Information
1995	SIMINGTON, BIRL SR	Cole Information
1992	SIMINGTON, BIRL SR	Cole Information

FINDINGS

N GANTENBEIN AVE

2725 N GANTENBEIN AVE

Year	Uses	Source
2020	ELECTRIC CHARGING STATION	EDR Digital Archive
2017	METRO MECHANICAL SYSTEMS	Cole Information
2005	LEGACYEMANUAL HOSPITAL HEALTH CENTER	Cole Information

N GRAHAM ST

122 N GRAHAM ST

Year	Uses	Source
2014	OCCUPANT UNKNOWN	Cole Information

235 N GRAHAM ST

Year	Uses	Source
2020	LEGACY HEALTH SYSTEM	EDR Digital Archive
1995	LEGACY LABORATORY SVC	Cole Information
1992	METROLAB	Cole Information

N RUSSELL ST

10 N RUSSELL ST

Year	Uses	Source
2020	URBAN LEAGUE OF PORTLAND	EDR Digital Archive
2017	PCRI INC	Cole Information
	URBAN LEAGUE OF PORTLAND	Cole Information
2014	LEAGUE OF PORTLAND URBAN	Cole Information
	PCRI INC	Cole Information
	URBAN LEAGUE OF PORTLAND	Cole Information
2010	URBAN LEAGUE OF PORTLAND	Cole Information
	AFLCIO OREGON	Cole Information
	PASS	Cole Information
2005	THE URBAN LEAGUE OF PORTLANDS	Cole Information
2000	NORTHEAST YOUTH & FAMILY SERVICES	Cole Information

Year	Uses	Source
2000	BIG BROTHERS BIG SISTERS OF METROPOLITIAN PORTLAND	Cole Information
	URBAN LEAGUE OF PORTLAND THE	Cole Information
1995	URBAN LEAGUE OF PORTLAND	Cole Information
1992	URBAN PLAZA	Cole Information
	YOUTH SERVICE CNTR	Cole Information
	URBAN LEAGUE PTLD	Cole Information

28 N RUSSELL ST

Year	Uses	Source
2020	BATTERY CHARGER SALES & SVC	EDR Digital Archive
	ANTHONY NEISZ	EDR Digital Archive
	JOSEPH NEISZ	EDR Digital Archive
2017	PHILBIN MANUFACTURING INC	Cole Information
	BATTERY CHARGER SALES & SERVICE	Cole Information
2014	PHILBIN MANUFACTURING INC	Cole Information
	BATTERY CHARGER SALES & SERVICE	Cole Information
2010	PHILBIN REBUILT PRODUCTS INC	Cole Information
	BATTERY CHARGER SALES & SVC	Cole Information
	PHILBIN MANUFACTURING CO INC	Cole Information
2005	PHILBIN MFG CO INC	Cole Information
2000	BATTERY CHARGER SALES & SERVICE PHILBIN MANUFACTURING COMPAN	Cole Information
	PHILBIN MANUFACTURING COMPANY INCORPORATED	Cole Information
1995	PHILBIN REBUILT PRODUCTS INC	Cole Information
	BATTERY CHARGER REPAIR SVC	Cole Information
	PHILBIN MANUFACTURING CO	Cole Information
1992	BATTERY CHRGR REPR	Cole Information
	PHILBIN MFG CO	Cole Information

36 N RUSSELL ST

Year	Uses	Source
2020	ATM	EDR Digital Archive
	SLOAN'S TAVERN	EDR Digital Archive

FINDINGS

Year	Uses	Source
2017	PORTLAND EMERGENCY LOCKSMITH LLC	Cole Information
	PORTLAND AUTOMOTIVE LOCKSMITH	Cole Information
	PRECISION LOCKSMITH INC	Cole Information
	SLOANS TAVERN	Cole Information
2014	PORTLAND AUTOMOTIVE LOCKSMITH	Cole Information
	PRECISION LOCKSMITH INC	Cole Information
2010	SLOANSS CUSTOM BODY	Cole Information
	SLOANS TAVERN	Cole Information
2005	SLOANS TAVERN	Cole Information
2000	SLOANS TAVERN	Cole Information
1995	SLOANS TAVERN	Cole Information
1992	SLOANS TAVERN	Cole Information

214 N RUSSELL ST

Year	Uses	Source
2020	PROJECT DENTAL HEALTH	EDR Digital Archive
	OHSU RUSSELL STREET DENTAL	EDR Digital Archive
	MONG HIM Y DMD	EDR Digital Archive
	PLUNKETT MICHAEL DDS	EDR Digital Archive
2014	RUSSELL STREET DENTAL CLINIC	Cole Information
2010	PROJECT DENTAL HEALTH	Cole Information
2000	RUSSELL STREET DENTAL CLINIC	Cole Information
	PROJECT DENTAL HEALTH	Cole Information
1995	PROJECT DENTAL HEALTH	Cole Information
1992	OHSU PUBLIC HEALTH	Cole Information
	UHC RSSLL ST CLNC	Cole Information
	OHSU RSSLL ST CLNC	Cole Information
	OHSU PRJCT DNTL HL	Cole Information
	UHC PRJCT DNTL HLT	Cole Information

FINDINGS

N VANCOUVER AVE

2400 N VANCOUVER AVE

Year	Uses	Source
2010	S HARRIS	Cole Information
2005	S HARRIS	Cole Information

2404 N VANCOUVER AVE

Year	Uses	Source
2020	TALYA GARMAN	EDR Digital Archive
	LAURENE LIKENS-AMPON	EDR Digital Archive
	ALEXANDER HILBRANDT	EDR Digital Archive
	EMILY MYERS	EDR Digital Archive
	TIMOTHY BAILEY	EDR Digital Archive
	ROBIN RIDDLE	EDR Digital Archive
	CHRISTIAN ROSSNAGEL	EDR Digital Archive
	JOHN KAMMERLE	EDR Digital Archive
	RONALD PATTON	EDR Digital Archive
2017	TALYA GARMAN	Cole Information
	CORINNE JOHNSTON	Cole Information
	MATTHEW SCHWARTZ	Cole Information
	AUSTIN MINTON	Cole Information
	EMILY MYERS	Cole Information
	SEAN RAWLS	Cole Information
	DANA BAUER	Cole Information
	LIZ CASSIDY	Cole Information
	ASHLYN EMBERTON	Cole Information
	MARY LUDLOW	Cole Information
	RAFAEL COLIN	Cole Information
2014	ALICIA KINGSTON	Cole Information
	MATTHEW SCHWARTZ	Cole Information
	SEAN RAWLS	Cole Information
	JEFF CHAFE	Cole Information
	STOYCHO KOSTADINOV	Cole Information

FINDINGS

Year	Uses	Source
2014	RONALD PATTON	Cole Information
	CHELSEA WRIGHT	Cole Information
	BRIAN WOODS	Cole Information
2010	NANCY RIVERA-GONZALEZ	Cole Information
	SUSAN MCCOOL	Cole Information
	EBENEZER LIKENS-AMPONSAH	Cole Information
	ALYSSA TIMON	Cole Information
	RONALD PATTON	Cole Information
	BRIAN WOODS	Cole Information
2005	HAROLD BUELL	Cole Information
	DAVID ECKARD	Cole Information
	R GATES	Cole Information
	DEVIN AYERS	Cole Information
	JOE CLAYTON	Cole Information
	CADRA GEBREAMLAK	Cole Information
	LELA BARNETT	Cole Information
	KARINA JOSELUIS	Cole Information
	ABISAI SANCHEZ	Cole Information
	EDWARD KNOX	Cole Information
	MELINDA CULLEN	Cole Information
	AKBERET GEBREYOHANNES	Cole Information
	ORENTHEO RIVER	Cole Information
	ROSA ESTRADA	Cole Information
	TRAVIS RIFFE	Cole Information
	RONALD PATTON	Cole Information
	ANTIONETTE VARNADO	Cole Information
	MUSTAFA SALA	Cole Information
2000	JILLIAN PEMBERTON	Cole Information
	MURILLO CAUDILLO	Cole Information
	W MARTIN	Cole Information
	CHARLES WATTERS	Cole Information
	HAYWARD BROUSSARD	Cole Information

FINDINGS

Year	Uses	Source
2000	A JAMA	Cole Information
	TARIK SMITH	Cole Information
	WILBUR KING	Cole Information
	RONALD PATTON	Cole Information
	C DIAZ	Cole Information
1995	KINNARD, MICHAEL E	Cole Information
	MARBURY, ROBERT	Cole Information
	SEBHATU, TEKIE	Cole Information
	BALDERAS, MARK	Cole Information
	BERRY, EVA	Cole Information
	GREENWOOD, S	Cole Information
	ADO, S	Cole Information
1992	JOHNSON, L A	Cole Information
	PARKER, JANEA L	Cole Information
	HERNANDEZ, NAZARIO	Cole Information
	CALOWA, L T	Cole Information
	LENGEL, T	Cole Information
	BENSON, CHARLIE	Cole Information
	MCGLOTHIN, MARK	Cole Information
	SMITH, R X	Cole Information
	NELSON, S	Cole Information

2405 N VANCOUVER AVE

Year	Uses	Source
2020	AMANDA WILKINS	EDR Digital Archive
	MOLLY WOODBURY	EDR Digital Archive
	STEVEN DAVIS	EDR Digital Archive
	AARON FOUSHEE	EDR Digital Archive
	VALERIE WILKINS	EDR Digital Archive
	JAYSEN DANG	EDR Digital Archive
	ASA HAYES	EDR Digital Archive
	JASMINE SAYADETH	EDR Digital Archive
	CHRISTOPHER KLIER	EDR Digital Archive

FINDINGS

Year	Uses	Source
2020	MARCO MONROY	EDR Digital Archive
	MICHELLE ZHAO	EDR Digital Archive
	DAVID CUNNINGHAM	EDR Digital Archive
	ANDREA DAILY	EDR Digital Archive
	SAMARA HORTON	EDR Digital Archive
	RAYMOND WILKINS	EDR Digital Archive
2005	MARTY HOUSTON	Cole Information
2000	MARTY HOUSTON	Cole Information
	NAN CURTIS	Cole Information
1995	OCCUPANT UNKNOWNN	Cole Information

2411 N VANCOUVER AVE

Year	Uses	Source
2014	ROSETTA YOUNG	Cole Information
2010	ROSETTA YOUNG	Cole Information

2416 N VANCOUVER AVE

Year	Uses	Source
2010	OCCUPANT UNKNOWN	Cole Information
2005	HATTIE MCMIHELK	Cole Information
2000	HATTIE MCMIHELK	Cole Information
1995	MCMIHELK, WILLIAM E	Cole Information
1992	MCMIHELK, WILLIAM E	Cole Information

2424 N VANCOUVER AVE

Year	Uses	Source
2020	LOREN ARTHUR	EDR Digital Archive
	PATRICK BURKHARDT	EDR Digital Archive
	BENJAMIN CECIL	EDR Digital Archive
	SANDRA SAUNDERS	EDR Digital Archive
	COURTNEY PRAY	EDR Digital Archive
	DONNA WEINSON	EDR Digital Archive
2017	KATHRYN HALL	Cole Information
	BENJAMIN CECIL	Cole Information

FINDINGS

Year	Uses	Source
2017	COURTNEY PRAY	Cole Information
2014	BENJAMIN CECIL	Cole Information
	GREG STPETER	Cole Information

2505 N VANCOUVER AVE

Year	Uses	Source
2020	COLUMBIA GORGE MODEL RAILROAD	EDR Digital Archive
2017	COLUMBIA GORGE MODEL RAILROAD CLUB I	Cole Information
2014	COLUMBIA GORGE MODEL RAILROAD CLUB I	Cole Information
2010	COLUMBIA GORGE MODEL RAILROAD	Cole Information
2005	COLUMBIA GORGE MODEL RAILROAD CLUB I	Cole Information
2000	COLUMBIA GORGE MODEL RAILROAD CLUB INCORPORATED	Cole Information
1995	COLUMBIA GORGE MODEL RAILROAD	Cole Information
1992	COLUMBIA GORGE	Cole Information

2514 N VANCOUVER AVE

Year	Uses	Source
2014	OCCUPANT UNKNOWN	Cole Information

2520 N VANCOUVER AVE

Year	Uses	Source
2020	SLOAN'S CUSTOM BODY & PAINT	EDR Digital Archive
2017	SLOANS CUSTOM BODY & PAINT	Cole Information
	WE ARE PORTLAND HARDWARE	Cole Information
2014	WE ARE PORTLAND HARDWARE	Cole Information
	SLOANS CUSTOM BODY & PAINT	Cole Information
2010	SLOANS CUSTOM BODY & PAINT	Cole Information
2005	SLOANS CUSTOM BODY & PAINT	Cole Information
2000	SLOANS CUSTOM BODY & PAINT	Cole Information
1995	SLOAN BODY & PAINT SHOP	Cole Information
1992	SLOAN BODY&PAINT	Cole Information

FINDINGS

2800 N VANCOUVER AVE

Year	Uses	Source
2017	HILL KATHIE CNM	Cole Information
	LIEDEL MARY CNM	Cole Information
	MINEO TIM MD	Cole Information
	MIURA LISA MD	Cole Information
	VANGELISTI GARRET MD	Cole Information
	YEGGY JULIE MD	Cole Information
	CABLER BRITAIN FNP	Cole Information
	KELTNER LEILA MD	Cole Information
	LEGACY MEDICAL GROUP	Cole Information
	CHANG ERIC MD	Cole Information
	DEERING DARCY MD	Cole Information
	GREENLEE MICHAELINE MD	Cole Information
	KRISHNASAMY PRASANNA MD	Cole Information
	OREGON SYNODELCA	Cole Information
	KARTINI CLINIC	Cole Information
	KRISHNASAMY PRASANNA MD	Cole Information
	ROBINSON LIZ CNM	Cole Information
	COHEN TERRI CNM	Cole Information
	ENDO CAROL MD	Cole Information
	HAYFORD BETSY CNM	Cole Information
	KENLAN CHRISTINE CNM	Cole Information
	NEUMAN MEGAN MD	Cole Information
	AFRICAN AMERICAN HEALTH COALITION	Cole Information
	STEBBINS BETH CNM	Cole Information
	BEERS DOUGLAS MD	Cole Information
	KUO LENA MD	Cole Information
	LEGACY EMANUEL CHILDRENS HOSPITAL	Cole Information
2014	LIEDEL MARY CNM	Cole Information
	MINEO TIM MD	Cole Information
	MIURA LISA MD	Cole Information
	YEGGY JULIE MD	Cole Information

FINDINGS

Year	Uses	Source
2014	HILL KATHIE CNM	Cole Information
	VANGELISTI GARRET MD	Cole Information
	KELTNER LEILA MD	Cole Information
	KISS DOREEN MD	Cole Information
	LEGACY MEDICAL GROUP	Cole Information
	ALMULLA ZAID MD	Cole Information
	CHANG ERIC MD	Cole Information
	DEERING DARCY MD	Cole Information
	KRISHNASAMY PRASANNA MD	Cole Information
	KURMASKIE JENNIFER MD	Cole Information
	GREENLEE MICHAELINE MD	Cole Information
	OREGON SYNODELCA	Cole Information
	KARTINI CLINIC	Cole Information
	ROBINSON LIZ CNM	Cole Information
	COHEN TERRI CNM	Cole Information
	CABLER BRITAIN FNP	Cole Information
	ENDO CAROL MD	Cole Information
	KENLAN CHRISTINE CNM	Cole Information
	HAYFORD BETSY CNM	Cole Information
	AFRICAN AMERICAN HEALTH COALITION	Cole Information
	NEUMAN MEGAN MD	Cole Information
	STEBBINS BETH CNM	Cole Information
	BEERS DOUGLAS MD	Cole Information
	CHEWNING MICHAEL PNP	Cole Information
	KUO LENA MD	Cole Information
	LEGACY EMANUEL CHILDRENS HOSPITAL	Cole Information
	LEGACY MEDICAL GROUP PRIMARY CARE	Cole Information
	GARRET VANGELISTI	Cole Information
2010	KELTNER LEILA MD	Cole Information
	LEGACY EMANUEL CHILDREN CLINIC	Cole Information
	LEGACY CLINICS	Cole Information
	LEGACY CLINIC EMANUEL	Cole Information

FINDINGS

Year	Uses	Source
2010	AFRICAN AMERICAN HEALTH COALTN	Cole Information
	KARTINI CLINIC	Cole Information
	CABLER BRITAIN T	Cole Information
	MINTER MIKEANNE MD	Cole Information
	LEGACY MERIDIAN PARK HOSPITAL	Cole Information
	PEDIATRICS CLINIC	Cole Information
	LEGACY MIDWIFERY	Cole Information
	BAYS JAN MD	Cole Information
	BAYS JUDITH MD	Cole Information
	OREGON SYNOD	Cole Information
	LEGACY FOOT & ANKLE CLINIC	Cole Information
2005	LEGACY CLINIC EMANUEL	Cole Information
	LEGACY EMMANUEL PAIN MANAGEMENT	Cole Information
	LEGACY CLINIC EMANUEL INT MEDCN	Cole Information
	KARTINI INTENSIVE OTPTNT PRGRM	Cole Information
	CARES NORTHWEST	Cole Information
	KARTINI CLINIC	Cole Information
	OREGON SYNOD ELCA	Cole Information
	LEGACY EMNL HOSPITAL & HEALTH CENTER	Cole Information
	BENSCHING KATHERINE MD	Cole Information
	AFRICAN AMERICAN HEALTH COALITION IN	Cole Information
	DAVID S WAKELING DO	Cole Information
	BEERS DOUGLAS MD	Cole Information
	JOHN MIS	Cole Information
	DOREEN KISS	Cole Information
	DOUGLAS BEERS	Cole Information
2000	LEGACY CLINICS LEGACY CLINIC AT EMANUEL	Cole Information
	KARTINI CLINIC	Cole Information
	OTOOLE JULIE K MD	Cole Information
	POHOWALLA PARVEZ J MD	Cole Information
1995	KENNETH SCISSORS MD	Cole Information

FINDINGS

Year	Uses	Source
1995	NORTHWEST GASTROENTEROLOGY	Cole Information
	PATRICIA J WINN MD	Cole Information
	PHILIP F PARSHLEY MD	Cole Information
	RAY V GREWE MD	Cole Information
	STEVEN E LESTER MD	Cole Information
	PORTLAND WOMENS CLINIC	Cole Information
	DAN GILDEN MD	Cole Information
	GLEN N BARCLAY MD	Cole Information
	EMANUEL INTERNAL MED ASSOC	Cole Information
	ADEL F MATAR MD	Cole Information
	JAMES E STEMPEL MD	Cole Information
	JOHN W TARNASKY MD	Cole Information
	JOSEPH F PULITO MD	Cole Information
	JOHN ANTONOVIC MD	Cole Information
	ROBERT A BERSELLI MD	Cole Information
	ROBERT L ACKER MD	Cole Information
	CHILD NEUROLOGY CLINIC	Cole Information
	WILLIAM P YOUNG MD	Cole Information
	JOHN GARVIE MD	Cole Information
	MICHAEL G GRAVETT MD	Cole Information
	PERINATAL ASSOCIATES	Cole Information
	PORTLAND NEUROLOGICAL ASSOC	Cole Information
	SURGICAL CENTER INC	Cole Information
	KENT M GREWE MD	Cole Information
	DAVID WINCHESTER MD	Cole Information
	BEN L BACHULIS MD	Cole Information
	BRIAN DENEKAS MD	Cole Information
	JEFFREY J BROWN MD	Cole Information
	PULMONARY MEDICINE ASSOC	Cole Information
	NORTHWESTERN NEUROLIGICAL	Cole Information
	OREGON CARDIOLOGY CLINIC	Cole Information
	OREGON IMPOTENCE CTR	Cole Information

FINDINGS

Year	Uses	Source
1995	PACIFIC NW NEUROSURGICAL ASSOC	Cole Information
	RICK GOLDSTEIN MD	Cole Information
	PORTLAND CARDIO THORACIC	Cole Information
	PAIN MANAGEMENT RESOURCES	Cole Information
	PETER W SMILEY MD	Cole Information
	PACIFIC NORTHWEST ASSOC	Cole Information
	REUBEN MORRIS MD	Cole Information
	DAVID J SILVER MD	Cole Information
	RICHARD H OLMSCHEID MD	Cole Information
	PATRICK A MERRILL MD	Cole Information
	JOHN W WILSON MD	Cole Information
	THIRU G THUKKANI MD	Cole Information
	MICHAEL LEWIS MD	Cole Information
	THEODORE LEHMAN MD	Cole Information
	LEE L SWANSTROM MD	Cole Information
	LEONARD M GOLDBERG MD	Cole Information
	PETER H R ROBERTS MD	Cole Information
	CHERYL L NESLER MD	Cole Information
	CARDIOVASCULAR THORACIC	Cole Information
	WILLIAM F MARSHALL JR MD	Cole Information
	WILLIAM SANGSTER MD	Cole Information
	JAMES R SCHIMSCHOCK MD	Cole Information
1992	DR JOSEPH F PULITO	Cole Information
	DR W C REYNOLDS	Cole Information
	DR J R SCHIMSCHOCK	Cole Information
	DR W F MARSHALL JR	Cole Information
	PORTLAND NEUROLGCL	Cole Information
	DR W L ANDERSON	Cole Information
	CARDIO VASCL SRGRY	Cole Information
	DR W G TURNER	Cole Information
	PORTLND CARDIO-THR	Cole Information
	DR JOHN C MISKO	Cole Information

FINDINGS

Year	Uses	Source
1992	DR P W SMILEY	Cole Information
	DR A F MATAR	Cole Information
	DR JONATHAN HILL	Cole Information
	DR S M STOLZBERG	Cole Information
	DR D J SILVER	Cole Information
	DR L M GOLDBERG	Cole Information
	DR P F PARSHLEY	Cole Information
	DR T H LEHMAN	Cole Information
	PRTLD WOMNS CLINIC	Cole Information
	OR CARDIOLOGY CLNC	Cole Information
	SURGICAL CNTR	Cole Information
	DR JERRY D GIESY	Cole Information
	CHILD NEURLGY CLNC	Cole Information
	DR P J POHOWALLA	Cole Information
	DR J R SANDILANDS	Cole Information
	DR R A BERSELLI	Cole Information
	DR JOHN WILSON	Cole Information
	DR R L ACKER	Cole Information
	DR V CARVALHO	Cole Information
	DR JOHN GREVE	Cole Information
	DR THOS A HANSEN	Cole Information
	DR RAYMOND BRACIS	Cole Information
	DR T G THUKKANI	Cole Information
	DR WM A DONNELLY	Cole Information
	PULMONARY MEDICINE	Cole Information
	DR J B BLUMBERG	Cole Information
	DR GLEN N BARCLAY	Cole Information
	DR R H OLMSCHEID	Cole Information
	DR J ANTONOVIC	Cole Information
	DR A F ZBINDEN	Cole Information
	DR PAM GELLER	Cole Information
	DR W B EVANS	Cole Information

FINDINGS

Year	Uses	Source
1992	OR IMPOTENCE CTR	Cole Information

N VANCOUVER AVE STE 118

2800 N VANCOUVER AVE STE 118

Year	Uses	Source
2020	STEVEN NEMIROW	EDR Digital Archive
	JULIE O'TOOLE	EDR Digital Archive

N WILLIAMS AVE

2333 N WILLIAMS AVE

Year	Uses	Source
2014	OCCUPANT UNKNOWN	Cole Information

2337 N WILLIAMS AVE

Year	Uses	Source
2020	TERRY FAMILY FUNERAL HOME	EDR Digital Archive
2017	TERRY FAMILY FUNERAL HOME	Cole Information
	CHILD CARE SUPPORT SERVICES	Cole Information
2014	TERRY FAMILY FUNERAL HOME	Cole Information
	CHILD CARE SUPPORT SERVICES	Cole Information
2010	TERRY FAMILY FUNERAL HOME	Cole Information
2000	PORTLAND TISSUE PROCESSING LABORATORTY	Cole Information
1992	THE SKANNER NWSPPR	Cole Information
	SCANNER THE NWSPR	Cole Information

2415 N WILLIAMS AVE

Year	Uses	Source
2020	CHUCK J & S MARKET	EDR Digital Archive
	J&S GROCERY	EDR Digital Archive
2017	A LOCKSMITH	Cole Information
	LOCKS & LOCKSMITHS	Cole Information
	CHUCK J & S GROCERY	Cole Information
2014	LOCKS & LOCKSMITHS	Cole Information

FINDINGS

Year	Uses	Source
2014	CHUCK J & S GROCERY	Cole Information
2010	CHUCK J & S GROCERY	Cole Information
2000	J & S GROCERY	Cole Information
	CHUCKS MARKET	Cole Information
1995	J & S GROCERY	Cole Information
1992	CHUCKS MARKET	Cole Information
	J&S GROCERY	Cole Information

2434 N WILLIAMS AVE

Year	Uses	Source
2014	MARC BYRNE	Cole Information
2010	MARC BYRNE	Cole Information

2500 N WILLIAMS AVE

Year	Uses	Source
2020	JAMES AUSTIN	EDR Digital Archive
	BRANDI CAIN	EDR Digital Archive
	EVERRIE CRIGLAR	EDR Digital Archive
	PAUL INGUAGIATO	EDR Digital Archive
	DEBRA KRATZ	EDR Digital Archive
	SYLVESTER ARMSTRONG	EDR Digital Archive
	MARGARET DEGRAFFENRAIDT	EDR Digital Archive
	JUDY GOHRANSON	EDR Digital Archive
	MELISSA MERRILL	EDR Digital Archive
	JOYCE MORROW	EDR Digital Archive
	JESSE WICKERSHAM	EDR Digital Archive
	GEORGE WILKINSON	EDR Digital Archive
	MICHAEL ALDERMAN	EDR Digital Archive
	CAROL ANGELOFF	EDR Digital Archive
	RUSSELL DELONG	EDR Digital Archive
	BETH RANDALL	EDR Digital Archive
	BEN HALL	EDR Digital Archive
	LEVELL PETERS	EDR Digital Archive
	TINA WAHLBERG	EDR Digital Archive

FINDINGS

Year	Uses	Source
2020	WILLIA BARRON	EDR Digital Archive
	JOHN BONNER	EDR Digital Archive
	MARY DEMARCO	EDR Digital Archive
	LINDA HANSEN	EDR Digital Archive
	DEBORA INGUAGIATO	EDR Digital Archive
	BETTY PORTER	EDR Digital Archive
	NAVORCITA SHAFFER	EDR Digital Archive
	CAROL THIESON	EDR Digital Archive
	SABRINA EVANES	EDR Digital Archive
	ARIKA GRACEKELLY	EDR Digital Archive
	SYDELL GUERRERO	EDR Digital Archive
	ELIZABETH HARMON	EDR Digital Archive
	MILURIA HENRY	EDR Digital Archive
	KIMBERLY LEWIS	EDR Digital Archive
	WESLEY WILCOX	EDR Digital Archive
	DANTE BENSON	EDR Digital Archive
	ELAINE CHIRCOP	EDR Digital Archive
	RUBY MERCIER	EDR Digital Archive
	KATHLEEN MILLER	EDR Digital Archive
	JOSEPHINE RUBIO	EDR Digital Archive
	ELIZABETH TAGLIARENI	EDR Digital Archive
	MARY WEITZEL	EDR Digital Archive
	THERESA WHITE	EDR Digital Archive
	GINGER WHITE	EDR Digital Archive
	ABRAHAM BARRON	EDR Digital Archive
	DELBERT HAMPTON	EDR Digital Archive
	JEFFREY HEFLIN	EDR Digital Archive
	LISSA MANNING	EDR Digital Archive
	RAMESH PRASAD	EDR Digital Archive
	VERNICE ROBERTS	EDR Digital Archive
2017	UNTHANK PLAZA	Cole Information
	EVERRIE CRIGLAR	Cole Information

FINDINGS

Year	Uses	Source
2017	PAUL INGUAGIATO	Cole Information
	SHIRLEY MCALLISTER	Cole Information
	KRIS MCINTURFF	Cole Information
	JAMES AUSTIN	Cole Information
	BRANDI CAIN	Cole Information
	WALLACE EDWARDS	Cole Information
	JUDY GOHRANSON	Cole Information
	MELISSA MERRILL	Cole Information
	RICHARD STORMER	Cole Information
	SYLVESTER ARMSTRONG	Cole Information
	NANCY WILLINGHAM	Cole Information
	RUSSELL DELONG	Cole Information
	BETH RANDALL	Cole Information
	JOHN BALDUYCK	Cole Information
	ROBIN BOLDS	Cole Information
	ARIKA GRACE-KELLY	Cole Information
	DOROTHY ODELL	Cole Information
	LEVELL PETERS	Cole Information
	TINA WAHLBERG	Cole Information
	VICTOR CASTRO	Cole Information
	MARY DEMARCO	Cole Information
	BETTY PORTER	Cole Information
	NAVORCITA SHAFFER	Cole Information
	CAROL THIESON	Cole Information
	MILURIA HENRY	Cole Information
	ROSIE MILLAGE	Cole Information
	HELENA NAFTZ	Cole Information
	SAMUEL BARROW	Cole Information
	JAMES WARREN	Cole Information
	MARY WEITZEL	Cole Information
	THERESA WHITE	Cole Information
	DENNIS HOWIE	Cole Information

FINDINGS

Year	Uses	Source
2017	RUBY MERCIER	Cole Information
	RUAN NICHOLS	Cole Information
	ELIZABETH TAGLIARENI	Cole Information
	DAVID WARNER	Cole Information
	SABRINA EVANS	Cole Information
	VICTOR EMERT	Cole Information
	FRED ESTRADA	Cole Information
	LISSA MANNING	Cole Information
	KATHY MOORE	Cole Information
	RAMESH PRASAD	Cole Information
	VERNICE ROBERTS	Cole Information
	JESSE ANGELOFF	Cole Information
2014	UNTHANK PLAZA	Cole Information
	JAMES AUSTIN	Cole Information
	BRANDI CAIN	Cole Information
	WILLIAM EVANS	Cole Information
	PAUL INGUAGIATO	Cole Information
	DEBRA KRATZ	Cole Information
	CALIT VERNER	Cole Information
	ALLAN WILLOUGHBY	Cole Information
	SYLVESTER ARMSTRONG	Cole Information
	JOY BANNISTER	Cole Information
	WALLACE EDWARDS	Cole Information
	JUDY GOHRANSON	Cole Information
	JAMES MANNING	Cole Information
	RICHARD STORMER	Cole Information
	JOHN BALDUYCK	Cole Information
	ROBIN BOLDS	Cole Information
	RUSSELL DELONG	Cole Information
	BETH RANDALL	Cole Information
	SANDRA PALMER	Cole Information
	NANCY WILLINGHAM	Cole Information

FINDINGS

Year	Uses	Source
2014	VICTOR CASTRO	Cole Information
	JOYCE DRENNER	Cole Information
	KRISTINE MCINTURFF	Cole Information
	TINA WAHLBERG	Cole Information
	MARY DEMARCO	Cole Information
	LAVONNE HOWARD	Cole Information
	BETTY PORTER	Cole Information
	NAVORCITA SHAFFER	Cole Information
	ROBERT SHNAYER	Cole Information
	CECILY SUTHERLAND	Cole Information
	CAROL THIESON	Cole Information
	WILLIAM WALKER	Cole Information
	BRIAN CHIRCOP	Cole Information
	KATHY HALL	Cole Information
	MILURIA HENRY	Cole Information
	TYREE MCCRAY	Cole Information
	ROSIE MILLAGE	Cole Information
	SYDELL GUERRERO	Cole Information
	JOELLEN MCBURNEY	Cole Information
	SCOTT ROBINSON	Cole Information
	DORIS PASCHAL	Cole Information
	HOWARD WHITE	Cole Information
	RUBY MERCIER	Cole Information
	NATHANIEL FRAZIER	Cole Information
	BARBARA MACK	Cole Information
	JOSEPHINE RUBIO	Cole Information
	ELIZABETH TAGLIARENI	Cole Information
	JAMES WARREN	Cole Information
	MARY WEITZEL	Cole Information
	ABRAHAM BARRON	Cole Information
	FRED ESTRADA	Cole Information
	JAMES SMITH	Cole Information

FINDINGS

Year	Uses	Source
2014	VERNICE ROBERTS	Cole Information
2010	UNTHANK PLAZA	Cole Information
	SHIRLEY MCALLISTER	Cole Information
	CALIT VERNER	Cole Information
	WILLIAM EVANS	Cole Information
	JAMES AUSTIN	Cole Information
	ELLA LAWRENCE	Cole Information
	JOHN WEST	Cole Information
	JOHN ELLETT	Cole Information
	DANELE EDWARD	Cole Information
	SYLVESTER ARMSTRONG	Cole Information
	KEVIN MCFALL	Cole Information
	SANDRA PALMER	Cole Information
	BARRET NORCROSS	Cole Information
	MARY BLEVIS	Cole Information
	BETH RANDALL	Cole Information
	RUSSELL DELONG	Cole Information
	MICHAEL ALDERMAN	Cole Information
	MARY JACKSON	Cole Information
	KRISTINE MCINTURFF	Cole Information
	BETTY MCQUAW	Cole Information
	VICTOR CASTRO	Cole Information
	JOHN BOULDUC	Cole Information
	VICTOR ESTRADA	Cole Information
	LEVELL PETERS	Cole Information
	CAROL THIESON	Cole Information
	MARY DEMARCO	Cole Information
	ROBERT SHNAYER	Cole Information
	TADIMIKA EDWARDS	Cole Information
	ROBERT GATES	Cole Information
	PETER CLEMENS	Cole Information
	JAMES HOFFMAN	Cole Information

FINDINGS

Year	Uses	Source
2010	LAVONNE HOWARD	Cole Information
	FLORENCE COFFER	Cole Information
	JOELLEN MCBURNEY	Cole Information
	TYREE MCCRAY	Cole Information
	DORIS PASCHAL	Cole Information
	WESLEY WILCOX	Cole Information
	AMY PIERCE	Cole Information
	RUAN NICHOLS	Cole Information
	ELIZABETH TAGLIARENI	Cole Information
	GINGER WHITE	Cole Information
	NATHANIEL FRAZIER	Cole Information
	ESTHER ENETUK	Cole Information
	RUBY MERCIER	Cole Information
	ANDREW HALL	Cole Information
	PAMELA BURELLE	Cole Information
	NANCY JOHNSON	Cole Information
2005	HANNAH WEAR	Cole Information
	UNTHANK PLAZA	Cole Information
	ROSE SPEARS	Cole Information
	JERALD WHITT	Cole Information
	CALIT VERNER	Cole Information
	WILLIAM EVANS	Cole Information
	REATH MONGELLI	Cole Information
	ELLA LAWRENCE	Cole Information
	THU LE	Cole Information
	JAMES WINCHESTER	Cole Information
	CLIFFORD PARRISH	Cole Information
	MARGARET DEGRAFFENRAIDT	Cole Information
	TERESSE SMITH	Cole Information
	ESTHER ETUK	Cole Information
	SYLVESTER ARMSTRONG	Cole Information
	JUDY GOHRANSON	Cole Information

FINDINGS

Year	Uses	Source
2005	ARMILLER REED	Cole Information
	MARILYN STEPAN	Cole Information
	MARY BLEVIS	Cole Information
	HARRY BOWER	Cole Information
	CAROL ANGELOFF	Cole Information
	BARRET NORCROSS	Cole Information
	ANDREW LOCKE	Cole Information
	ROSE VAIDA	Cole Information
	KRISTINE MCINTURFF	Cole Information
	ROBIN GARCIA	Cole Information
	PAMELA MURELLE	Cole Information
	JOHN BOULDUC	Cole Information
	MARY JACKSON	Cole Information
	DON LOONEY	Cole Information
	WILLIA BARRON	Cole Information
	MARGARET ROSENBORG	Cole Information
	PETER CLEMENS	Cole Information
	LAVONNE HOWARD	Cole Information
	DEIRDRE BROOKS	Cole Information
	ROBERT SHNAYER	Cole Information
	DAVE CHIRCOP	Cole Information
	WESLEY WILCOX	Cole Information
	BONNIE CLANDORF	Cole Information
	BETTY GRAVES	Cole Information
	ELLA CROWE	Cole Information
	MELLOW BARNETT	Cole Information
	RUAN NICHOLS	Cole Information
	ELIZABETH TAGLIARENI	Cole Information
	NATHANIEL FRAZIER	Cole Information
	DAVID ANDERSON	Cole Information
	GLENN GRANT	Cole Information
	VERNICE ROBERTS	Cole Information

FINDINGS

Year	Uses	Source
2005	ROY MCCOUNG	Cole Information
	FLORA MCCRAY	Cole Information
	OLIVER MCCRAY	Cole Information
	ANDREW HALL	Cole Information
	C DAVIS	Cole Information
	KATHY SNIDER-HALL	Cole Information
	IDA GREEN	Cole Information
2000	UNTHANK PLAZA	Cole Information
	EMMA BOYD	Cole Information
	RODNEY JACKSON	Cole Information
	AUDREY PATTERSON	Cole Information
	SANDRA THOMPSON	Cole Information
	JERALD WHITT	Cole Information
	CALIT VERNER	Cole Information
	M ACKSON	Cole Information
	C HILL	Cole Information
	ELLA LAWRENCE	Cole Information
	JAMES WINCHESTER	Cole Information
	ROSE VAJDA	Cole Information
	DAVID EAGON	Cole Information
	WALLACE EDWARDS	Cole Information
	LEE GODFREY	Cole Information
	L JANES	Cole Information
	WILLIAM HANNAH	Cole Information
	JEAN HARGROW	Cole Information
	BETTY HAROLD	Cole Information
	BARBARA CHIRCOP	Cole Information
	MARILYN STEPAN	Cole Information
	THELMA COLEMAN	Cole Information
	ROBERT LITSCHER	Cole Information
	BERTHA GRAVES	Cole Information
	ELLA CROW	Cole Information

FINDINGS

Year	Uses	Source
2000	JUNE LITTLE	Cole Information
	PETER CLEMENS	Cole Information
	MAGGIE MARTIN	Cole Information
	N FRAZIER	Cole Information
	BETTY NASH	Cole Information
	P RODGERS	Cole Information
	ALMEDA MCINTOSH	Cole Information
	DORIS CURTIS	Cole Information
	RUTH BEALE	Cole Information
	GEORGE QUARKER	Cole Information
	S ARMSTRONG	Cole Information
1995	VALENTINE, NINA M	Cole Information
	QUARKER, GEORGE	Cole Information
	BERARDINELLI, WILLIAM A	Cole Information
	BOYD, EMMA	Cole Information
	LYDON, WILLIAM	Cole Information
	AUYER, LAVERNE S	Cole Information
	GENOR, ANDREW C JR	Cole Information
	WHITE, SALLIE	Cole Information
	MCKNIGHT, BONNY	Cole Information
	PULLEY, CARL	Cole Information
	WHITE, C	Cole Information
	CLAY, JAMES H	Cole Information
	MARTIN, MAGGIE	Cole Information
	SOLL, ROGER	Cole Information
	WOODS, CHARLES	Cole Information
	VERNER, CALIT	Cole Information
	LYDON, DAN A	Cole Information
	BENFORD, MALISA	Cole Information
	NASH, BETTY J	Cole Information
	LAWSON, LEOLA	Cole Information
	REED, A	Cole Information

FINDINGS

Year	Uses	Source
1995	YOUNG, GORDON	Cole Information
	HARGRAVES, LOUISE M	Cole Information
	LEWIS, MARY E	Cole Information
	YOUNG, CHARLIE M	Cole Information
	BEALE, RUTH S	Cole Information
	WILCOX, WESLEY	Cole Information
	RODGERS, P	Cole Information
	BURSE, ETHEL L	Cole Information
	WARD, LUCY	Cole Information
	RANDLES, ALBERTA A	Cole Information
	MOORE, MAVIS	Cole Information
	MCCOY, RONALD	Cole Information
	SWAYZE, CYNTHIA	Cole Information
	HARDEN, A R	Cole Information
	JACKSON, M L	Cole Information
	MCINTOSH, ALMEDA	Cole Information
	NELSON, EDGAR A	Cole Information
	BOWENS, ALLAN	Cole Information
	CAGE, IDELLA	Cole Information
	DONAHUE, E L	Cole Information
	VAJDA, ROSE M	Cole Information
1992	ERNEST GRAY	Cole Information
	HOLDER, J	Cole Information
	VALENTINE, NINA M	Cole Information
	BOYD, EMMA	Cole Information
	ROSS, RICHARD J	Cole Information
	BRISCO, G L	Cole Information
	SOLL, ROGER	Cole Information
	MOSELY, WILLIE	Cole Information
	BENFORD, MALISA	Cole Information
	WHEELER, BETTY A	Cole Information
	YOUNG, CHARLIE M	Cole Information

FINDINGS

Year	Uses	Source
1992	HARGRAVES, LOUISE M	Cole Information
	PERRY, RICHARD	Cole Information
	GRIFFITH, LLOYD	Cole Information
	HARDEN, A R	Cole Information
	KING, V	Cole Information
	CAGE, IDELLA	Cole Information
	BOWENS, ALLAN	Cole Information
	DONAHUE, E L	Cole Information
	CARSON, SHEILA	Cole Information
	HATHORN, GEORGE	Cole Information

2514 N WILLIAMS AVE

Year	Uses	Source
2000	OCCUPANT UNKNOWN	Cole Information

2525 N WILLIAMS AVE

Year	Uses	Source
2020	PAUL GRONNERT	EDR Digital Archive
	ANITRA BOLIVAR	EDR Digital Archive
	DERWIN BOYD	EDR Digital Archive
	LONNIE BICKHAM	EDR Digital Archive
	DAVID AHSELN	EDR Digital Archive
	KOLE BARABASZ	EDR Digital Archive
	ROBERT MONTGOMERY	EDR Digital Archive
	CONNIE FLEENER	EDR Digital Archive
	PAMELA MOORE	EDR Digital Archive
	ANNY TOEDTEMEIER	EDR Digital Archive
2017	ANITRA BOLIVAR	Cole Information
	REBECCA MOREN	Cole Information
	LESLIE NEWTON	Cole Information
	KOLE BARABASZ	Cole Information
	MICHELLE HALL	Cole Information
	PAMELA MOORE	Cole Information
2014	KARLA BROOKINS	Cole Information

FINDINGS

Year	Uses	Source
2014	SHERRY WHITE	Cole Information
	SHAUNTE MYERS	Cole Information
	KOLE BARABASZ	Cole Information
	CORNELIUS HARRIS	Cole Information
	EMMA VICENTE	Cole Information
	ANNY TOEDTEMEIER	Cole Information
2010	DANIEL KELLY	Cole Information
	NEAL MAERZ	Cole Information
	TAMMY NICHOLAS	Cole Information
	JAMES WILLIAMS	Cole Information
	JASON CARTER	Cole Information
	KOLE BARABASZ	Cole Information
	LEE ROBERTS	Cole Information
	NYSSA JACKSON	Cole Information
2005	JASON WOODS	Cole Information
	DENISE POPE	Cole Information
	LATICIA RYCE	Cole Information
	KENNETH LOVE	Cole Information
	S CURRY	Cole Information
	LARRY ROBINSON	Cole Information
	W HARRIS	Cole Information
	S REYNOLDS	Cole Information
	DETRIANA KELLER	Cole Information
	PONCIANO RAMIEZ	Cole Information
	JANICE STEPHENS	Cole Information
	YVONNE WILLIAMS	Cole Information
	KENNETH SPRINGS	Cole Information
	THERESA ROBERTS	Cole Information
	SHAQULA ALLEN	Cole Information
2000	NICOLE MCCLURE	Cole Information
	JODI HAYNES	Cole Information
	J PATTEN	Cole Information

FINDINGS

Year	Uses	Source
2000	C TOLBERT	Cole Information
	F DELTORO	Cole Information
	MALINDA MARTIN	Cole Information
	SHAQULA ALLEN	Cole Information
1995	ROBINSON, K	Cole Information
	HARRIS, EDDIE	Cole Information
	PARKER, WILLIE	Cole Information
	CULBURSON, WILLIE	Cole Information
	BROWN, A N	Cole Information
	EASON, BERNARD	Cole Information
	CARTER, ILEIDTH	Cole Information
	COBB, MARVIN	Cole Information
	ALLEN, SHAQULA	Cole Information
	ACKERMAN, A	Cole Information
1992	WINTERS, D B	Cole Information
	JOHNSON, BONNIE	Cole Information
	ALLEN, SHAQULA	Cole Information
	ACKERMAN, A	Cole Information

2600 N WILLIAMS AVE

Year	Uses	Source
2020	MYERS COURT APARTMENTS	EDR Digital Archive
	QUADINC	EDR Digital Archive
	ZACHARY JAMES	EDR Digital Archive
	DEAN WESTWOOD	EDR Digital Archive
	SAMUEL DUNHAM	EDR Digital Archive
	HEATHER BROOKS	EDR Digital Archive
	GALE TAYLOR	EDR Digital Archive
	BRYAN SAMS	EDR Digital Archive
	AARON SVELA	EDR Digital Archive
	FREDERICK WOLF	EDR Digital Archive
	RICHARD MULVIHILL	EDR Digital Archive
2017	A LOCKSMITH SERVICE	Cole Information

FINDINGS

Year	Uses	Source
2017	MYERS COURT	Cole Information
	ZACHARY JAMES	Cole Information
	DEAN WESTWOOD	Cole Information
	HARALD HAKE	Cole Information
	NATASA KULLOWATZ	Cole Information
	BRYAN SAMS	Cole Information
	AARON SVELA	Cole Information
	FREDERICK WOLF	Cole Information
	RICHARD MULVIHILL	Cole Information
	DREW TASTAD	Cole Information
2014	MYERS COURT	Cole Information
	HARALD HAKE	Cole Information
	HEATHER BROOKS	Cole Information
	DIRK MIELKE	Cole Information
	JORGE CERDA-ZAVALA	Cole Information
	KEN KIRKLAND	Cole Information
	GALE TAYLOR	Cole Information
	SCOTT KULLOWATZ	Cole Information
	BRYAN SAMS	Cole Information
	AARON SVELA	Cole Information
	FREDERICK WOLF	Cole Information
2010	MYERS COURT APTS	Cole Information
	QUAD INC	Cole Information
	KRISPY EDGES	Cole Information
	MITCHELL COFFMAN	Cole Information
	BRYAN DEAN	Cole Information
	HARALD HAKE	Cole Information
	MICHAEL SMITH	Cole Information
	JORGE CERDA-ZAVALA	Cole Information
	KEN KIRKLAND	Cole Information
	PETE DENMAN	Cole Information
	STEVEN TRIPLETT	Cole Information

FINDINGS

Year	Uses	Source
2010	FREDERICK WOLF	Cole Information
	BRYAN SAMS	Cole Information
2005	ACTIVE LAYER DESIGN	Cole Information
	QUADRIPLEGICS UNITED AGAINST DEPENDE	Cole Information
	QUAD INC / MYERS CT	Cole Information
	JORGE CERDA	Cole Information
	FRANK VANDUSEN	Cole Information
	HARALD HAKE	Cole Information
	JOE NELSON	Cole Information
	MICHAEL SMITH	Cole Information
	ROGER FERGUSON	Cole Information
	KEN KIRKLAND	Cole Information
	BOBBI MACK	Cole Information
	PETE DENMAN	Cole Information
	DONALD ALLEN	Cole Information
	STEVEN TRIPLETT	Cole Information
	FREDERICK WOLF	Cole Information
	BRYAN SAMS	Cole Information
	DREW TASTAD	Cole Information
	RICHARD MULVIHILL	Cole Information
2000	QUAD INCORPORATED MYERS CT BUSINESS OFFICE	Cole Information
	QUADRIPLEGICS UNITED AGAINST DEPENDENCY	Cole Information
	GARY HUTCHINSON	Cole Information
	JORGE CERDA	Cole Information
	JO NICHOLS	Cole Information
	FRANK VANDUSEN	Cole Information
	HARALD HAKE	Cole Information
	MICHAEL SMITH	Cole Information
	F WOLF	Cole Information
	KEN KIRKLAND	Cole Information
	RAMON GONZALEZ	Cole Information

FINDINGS

Year	Uses	Source
2000	PETE DENMAN	Cole Information
	STEVEN TRIPLETT	Cole Information
	LAURIE SITTON	Cole Information
	C REISNER	Cole Information
	LINDA NEISZ	Cole Information
1995	QUAD INC MEYERS COURT BUSINESS	Cole Information
	MYERS COURT	Cole Information
	FOSTER, ROBERT D	Cole Information
	DENMAN, PETE	Cole Information
	BERGMANN, BRIAN	Cole Information
	HAKE, HARALD T	Cole Information
	SAMS, BRYAN	Cole Information
	BEEBE, HARRY	Cole Information
	NEISZ, LINDA	Cole Information
	STARR, ERIC A	Cole Information
	CERDA, JORGE	Cole Information
	HUTCHINSON, GARY	Cole Information
	WILLIAMS, S	Cole Information
	VANDUSEN, FRANK	Cole Information
	KIRKLAND, KEN D	Cole Information
	EARNEST, MIKE	Cole Information
	PAGE, D	Cole Information
	STANICH, SUZI	Cole Information
	REISNER, C	Cole Information
	FRICK, SYLVIA	Cole Information
1992	MYERS COURT	Cole Information
	GRIPPIN, E J	Cole Information
	BEEBE, HARRY	Cole Information
	HAKE, H T	Cole Information
	CERDA, JORGE	Cole Information
	COOPER, DAVID	Cole Information
	WARREN, CRAIG C	Cole Information

2730 N WILLIAMS AVE

Year	Uses	Source
2014	SHELLY MATHEWS	Cole Information
2010	SHELLY MATHEWS	Cole Information

2752 N WILLIAMS AVE

Year	Uses	Source
2020	MICROCOSM PUBLISHING	EDR Digital Archive
	MALCOLM GREENHILL	EDR Digital Archive
2010	CH2A & ASSOC	Cole Information
	SUCCESS ACADEMY	Cole Information
2005	CH2A	Cole Information
	CH2A & ASSOCIATES	Cole Information
	CH2A	Cole Information
	SUCCESS ACADEMY	Cole Information
2000	CH 2 A & ASSOCIATES	Cole Information
	CH2A & ASSOCIATES FIRST SOURCE CH TWOA & ASSOCIATES	Cole Information
1995	CH2A & ASSOC	Cole Information
1992	PORTLND NAACP FCU	Cole Information

NE GRAHAM ST

10 NE GRAHAM ST

Year	Uses	Source
2005	RESTORE PORTLAND	Cole Information
	RESTORE OREGON	Cole Information
1992	WORKHORSE CONSTRCT	Cole Information
	PROJECT 2000 WKHRS	Cole Information

16 NE GRAHAM ST

Year	Uses	Source
2020	PETER MERGENTHALER	EDR Digital Archive
	JAMES WILSON	EDR Digital Archive
	MADELYN FREEMAN	EDR Digital Archive
2017	BRIAN SWARTHOUT	Cole Information

FINDINGS

Year	Uses	Source
2017	MADDY FREEMAN	Cole Information
2014	ELIZABETH WITTIG	Cole Information
2010	ANDY CHAVIRA	Cole Information
	ERIC LEEDY	Cole Information
2005	G HALLBERG	Cole Information
	SARAH STIEG	Cole Information
2000	JASON SCHLUMBOHM	Cole Information
	EMILY PLEMONS	Cole Information
	VAIL HORTON	Cole Information
1995	KIDNEY, ROBERT	Cole Information
	LEWIS, L	Cole Information
	HINESNORWOOD, MONIQUE	Cole Information
1992	JIMMERSON, RONNIE	Cole Information
	DICKENS, T	Cole Information
	HINESNORWOOD, MONIQUE	Cole Information

22 NE GRAHAM ST

Year	Uses	Source
2020	NICHOLE COULTER	EDR Digital Archive
2017	WHITNEY DAWSON	Cole Information
	ANDREW PRICE	Cole Information
2014	RACHEL TROTTA	Cole Information
	LILY DONOHUE	Cole Information
2010	ANDREW PRICE	Cole Information
2005	OCCUPANT UNKNOWN	Cole Information
	HOWARD LOUCKS	Cole Information
	MEGAN WALSH	Cole Information
	ANDREW PRICE	Cole Information
2000	HOWARD LOUCKS	Cole Information
1995	LOUCKS, HOWARD	Cole Information
1992	SCAIFE, M	Cole Information
	LOUCKS, HOWARD	Cole Information

FINDINGS

28 NE GRAHAM ST

Year	Uses	Source
2020	MARY BENNETT	EDR Digital Archive
	DONOVAN LYTLE	EDR Digital Archive
	WILLIAM SQUIRE	EDR Digital Archive
	BILL HART	EDR Digital Archive
	TERESA TURNBULL	EDR Digital Archive
2017	WILLIAM SQUIRE	Cole Information
2014	WILLIAM SQUIRE	Cole Information
2010	JEFF HARTNETT	Cole Information
2005	JEFF HARTNETT	Cole Information
1995	OCCUPANT UNKNOWNN	Cole Information

32 NE GRAHAM ST

Year	Uses	Source
2020	EVAN KLEIN	EDR Digital Archive
2017	EVAN KLEIN	Cole Information
2014	DANIEL HIRSELJ	Cole Information
2010	DANIEL HIRSELJ	Cole Information

33 NE GRAHAM ST

Year	Uses	Source
2020	KATHERINE WEAVER	EDR Digital Archive
2017	GEOFF WEAVER	Cole Information
2014	GEOFF WEAVER	Cole Information
2010	CHESTER DOTY	Cole Information
2005	OCCUPANT UNKNOWN	Cole Information
2000	OCCUPANT UNKNOWN	Cole Information
1995	TEMPLE, DAVID	Cole Information
	SCHWARM, DEBBIE	Cole Information

44 NE GRAHAM ST

Year	Uses	Source
2020	GRAHAM STREET COMMONS LLC	EDR Digital Archive

FINDINGS

NE KNOTT ST

77 NE KNOTT ST

Year	Uses	Source
2020	DISHMAN SWIMMING POOL	EDR Digital Archive

NE RUSSELL ST

28 NE RUSSELL ST

Year	Uses	Source
2005	PHILBIN REBUILT PRODUCTS	Cole Information

40 NE RUSSELL ST

Year	Uses	Source
2020	TYLONE TOLLIVER	EDR Digital Archive
	GEORGE TOLLIVER	EDR Digital Archive
	CALLIE LOWE	EDR Digital Archive
	ANTHONY TOLLIVER	EDR Digital Archive
2014	OCCUPANT UNKNOWN	Cole Information
2005	DYANNE LOCKRIDGE	Cole Information
2000	DAVID MORRIS	Cole Information

42 NE RUSSELL ST

Year	Uses	Source
2020	ROXANNE POIRIER	EDR Digital Archive
	LEEANN HARRIS	EDR Digital Archive
2017	GERGE TOLLER	Cole Information
2014	GEORGE TOLLIVER	Cole Information
2010	GERTRUDE LYNCH	Cole Information
2000	OCCUPANT UNKNOWN	Cole Information
1992	BELL, YOLONDA	Cole Information

50 NE RUSSELL ST

Year	Uses	Source
2020	JOSE MEDINA	EDR Digital Archive
	JAMES JURIS	EDR Digital Archive
	LISA JURIS	EDR Digital Archive

FINDINGS

Year	Uses	Source
2017	JAMES JURIS	Cole Information
2014	JOSE MEDINA	Cole Information
2010	RON STOVALL	Cole Information
2005	DESIREE JONES	Cole Information
2000	S WATTENBURG	Cole Information
1992	WEEKS, LATASHA	Cole Information

52 NE RUSSELL ST

Year	Uses	Source
2020	JAQUIN JONES	EDR Digital Archive
2017	LAITOYIA JOHNSON	Cole Information
2014	IDA GREENIDGE	Cole Information
2010	BRIAN DOHERTY	Cole Information
2005	ROSA OCAMPO	Cole Information
2000	OCCUPANT UNKNOWN	Cole Information
1995	OCCUPANT UNKNOWNN	Cole Information

56 NE RUSSELL ST

Year	Uses	Source
2020	MABEL LAZO	EDR Digital Archive
	BLANCA SANCHEZ	EDR Digital Archive
2017	MARIA VILLAPUDUA	Cole Information
2014	MARIA VILLAPUDUA	Cole Information
2010	MABEL LAZO	Cole Information
2005	MABEL LAZO	Cole Information

RUSSELL

1 RUSSELL

Year	Uses	Source	
1960	Matthieu Drug Co	R. L. Polk Co. Publishers	Image pg. A63
1955	Matthieu Drug Co	R. L. Polk Co. Publishers	Image pg. A87
1950	AMattllieu Drug Co	R. L. Polk Co. Publisher	Image pg. A109
1940	Matthieu Drug Co	R.L. Polk Co., Inc.	Image pg. A141

FINDINGS

2 RUSSELL

Year	Uses	Source	
1960	U Neek Cins cla prsrs	R. L. Polk Co. Publishers	Image pg. A63
	Wagenaar Albert J	R. L. Polk Co. Publishers	Image pg. A64
1955	U Neek Clnrs	R. L. Polk Co. Publishers	Image pg. A87
1950	AU Neek Clnrs	R. L. Polk Co. Publisher	Image pg. A116
1940	Vacant	R.L. Polk Co., Inc.	Image pg. A141

5 RUSSELL

Year	Uses	Source	
1960	Billys Dry Cing	R. L. Polk Co. Publishers	Image pg. A65
1955	Vacant	R. L. Polk Co. Publishers	Image pg. A87
1950	ACaruien Sylva Candy Co	R. L. Polk Co. Publisher	Image pg. A131
1940	Carmen Sylva Sw eets	R.L. Polk Co., Inc.	Image pg. A141
	confrs	R.L. Polk Co., Inc.	Image pg. A141

6 RUSSELL

Year	Uses	Source	
1960	Ideal Barber Shop	R. L. Polk Co. Publishers	Image pg. A65
1955	Ideal Barber Shop	R. L. Polk Co. Publishers	Image pg. A87
1950	Ideal Barber Shop	R. L. Polk Co. Publisher	Image pg. A132

7 RUSSELL

Year	Uses	Source	
1960	Vacant	R. L. Polk Co. Publishers	Image pg. A65
1955	Irene Apartments	R. L. Polk Co. Publishers	Image pg. A87
	3 Vacant	R. L. Polk Co. Publishers	Image pg. A87
	Benefield Sam	R. L. Polk Co. Publishers	Image pg. A87
	Vacant	R. L. Polk Co. Publishers	Image pg. A87
	Cannon Laurenia	R. L. Polk Co. Publishers	Image pg. A87
	Hill Jas	R. L. Polk Co. Publishers	Image pg. A87
	Lew s Mans Shop	R. L. Polk Co. Publishers	Image pg. A87
1950	Apartments	R. L. Polk Co. Publisher	Image pg. A133
	Eagleton D M	R. L. Polk Co. Publisher	Image pg. A133
	Fox Bud	R. L. Polk Co. Publisher	Image pg. A133

FINDINGS

Year	Uses	Source	
1950	Fox Virginia Mrs ingr	R. L. Polk Co. Publisher	Image pg. A133
	Rutlerford G L	R. L. Polk Co. Publisher	Image pg. A133
	Tomlin B L	R. L. Polk Co. Publisher	Image pg. A133
	AWyman F W	R. L. Polk Co. Publisher	Image pg. A133
	AWong J K	R. L. Polk Co. Publisher	Image pg. A133
	APerkins Clnrs	R. L. Polk Co. Publisher	Image pg. A133
	Perkins B W	R. L. Polk Co. Publisher	Image pg. A133
	Neer J R barber	R. L. Polk Co. Publisher	Image pg. A133
	Hardy W B shoe repr	R. L. Polk Co. Publisher	Image pg. A133
	APhilbin Mfg Co battery	R. L. Polk Co. Publisher	Image pg. A133
	reprs	R. L. Polk Co. Publisher	Image pg. A133
1940	Puchta Geo	R.L. Polk Co., Inc.	Image pg. A141

8 RUSSELL

Year	Uses	Source	
1960	Citizens Fountain Lunch	R. L. Polk Co. Publishers	Image pg. A65

10 RUSSELL

Year	Uses	Source	
1940	Vacant	R.L. Polk Co., Inc.	Image pg. A141

11 RUSSELL

Year	Uses	Source	
1960	Hardys New Look Shoe Repair	R. L. Polk Co. Publishers	Image pg. A63
1955	Hardys New Look Shoe Repair	R. L. Polk Co. Publishers	Image pg. A87
	Hardy Wilford B	R. L. Polk Co. Publishers	Image pg. A87
1950	Vacant	R. L. Polk Co. Publisher	Image pg. A110
1940	Bonham Clifford C barber	R.L. Polk Co., Inc.	Image pg. A141
	LD C A Drug Stores Inc	R.L. Polk Co., Inc.	Image pg. A141
	Hymal Pharmacal Co	R.L. Polk Co., Inc.	Image pg. A141
	laboratory	R.L. Polk Co., Inc.	Image pg. A141
	Mutual Wholesale Drug Co	R.L. Polk Co., Inc.	Image pg. A141
	Septoid Laboratories	R.L. Polk Co., Inc.	Image pg. A141
	D C A Druggists Co	R.L. Polk Co., Inc.	Image pg. A141

Year	Uses	Source	
1940	Operative Assn	R.L. Polk Co., Inc.	Image pg. A141
	Druggists Co Operative	R.L. Polk Co., Inc.	Image pg. A141

13 RUSSELL

Year	Uses	Source	
1940	Vacant	R.L. Polk Co., Inc.	Image pg. A141

14 RUSSELL

Year	Uses	Source	
1960	Bobs Billiards	R. L. Polk Co. Publishers	Image pg. A63
1955	R & H Radio Serv	R. L. Polk Co. Publishers	Image pg. A87
1940	Vacant	R.L. Polk Co., Inc.	Image pg. A141

15 RUSSELL

Year	Uses	Source	
1950	AFull Gospel Temple of	R. L. Polk Co. Publisher	Image pg. A112
	Prayer	R. L. Polk Co. Publisher	Image pg. A112
	Greater Baptist Ch	R. L. Polk Co. Publisher	Image pg. A112

16 RUSSELL

Year	Uses	Source	
1960	Dawsoss Tonsorial	R. L. Polk Co. Publishers	Image pg. A63
1955	Philbin Mfg Co battery reprs	R. L. Polk Co. Publishers	Image pg. A87

17 RUSSELL

Year	Uses	Source	
1960	Vacant	R. L. Polk Co. Publishers	Image pg. A63
1955	Apartments	R. L. Polk Co. Publishers	Image pg. A87
	Mitchell Herschel B	R. L. Polk Co. Publishers	Image pg. A87
	Strawder Henry B mgr	R. L. Polk Co. Publishers	Image pg. A87
1950	Spinney Earl	R. L. Polk Co. Publisher	Image pg. A114
	Apartments	R. L. Polk Co. Publisher	Image pg. A113
	Adlins Wade	R. L. Polk Co. Publisher	Image pg. A113
	Greene J H	R. L. Polk Co. Publisher	Image pg. A113
	Hadler A A	R. L. Polk Co. Publisher	Image pg. A113
	AHenderson J W	R. L. Polk Co. Publisher	Image pg. A113

FINDINGS

Year	Uses	Source	
1950	AJohnson Henry	R. L. Polk Co. Publisher	Image pg. A113
	Sellers J D	R. L. Polk Co. Publisher	Image pg. A113
	Smith Jas	R. L. Polk Co. Publisher	Image pg. A113
1940	Hill Apartments	R.L. Polk Co., Inc.	Image pg. A141
	Bucholtz Chas	R.L. Polk Co., Inc.	Image pg. A141
	Keefer David E	R.L. Polk Co., Inc.	Image pg. A141
	Pidcock Sami F	R.L. Polk Co., Inc.	Image pg. A141
	Reed M R	R.L. Polk Co., Inc.	Image pg. A141
	Wardell Mary A Mrs	R.L. Polk Co., Inc.	Image pg. A141

19 RUSSELL

Year	Uses	Source	
1960	Harrys Flamisgo Club night club	R. L. Polk Co. Publishers	Image pg. A63
1955	Pauls Paradise tavern	R. L. Polk Co. Publishers	Image pg. A87
1950	Apauls Paradise restr	R. L. Polk Co. Publisher	Image pg. A115

22 RUSSELL

Year	Uses	Source	
1960	Albina Inn taverni	R. L. Polk Co. Publishers	Image pg. A65
1955	Albina Inn	R. L. Polk Co. Publishers	Image pg. A87
1950	AAlbina Tavern	R. L. Polk Co. Publisher	Image pg. A118
1940	Albina Inn beer parlor	R.L. Polk Co., Inc.	Image pg. A141

23 RUSSELL

Year	Uses	Source	
1960	Vacant	R. L. Polk Co. Publishers	Image pg. A65
1955	Paradise Billiards	R. L. Polk Co. Publishers	Image pg. A87

24 RUSSELL

Year	Uses	Source	
1960	Waldo Meat Products sausage	R. L. Polk Co. Publishers	Image pg. A65
1955	Waldo Meat Products sausage mfrs	R. L. Polk Co. Publishers	Image pg. A87
1950	AAAlbina Cash Xtkt w hol	R. L. Polk Co. Publisher	Image pg. A119
	meats	R. L. Polk Co. Publisher	Image pg. A119
1940	Albina Cash Market	R.L. Polk Co., Inc.	Image pg. A141

FINDINGS

Year	Uses	Source	
1940	Grocery	R.L. Polk Co., Inc.	Image pg. A141

26 RUSSELL

Year	Uses	Source	
1960	Groves John p 1mb	R. L. Polk Co. Publishers	Image pg. A65
1955	Groves John Plumber	R. L. Polk Co. Publishers	Image pg. A87
1950	Groves John plmbr	R. L. Polk Co. Publisher	Image pg. A120
1940	Groves John plmbr	R.L. Polk Co., Inc.	Image pg. A141
	Thompson Philip S land	R.L. Polk Co., Inc.	Image pg. A141
	scape gdnr	R.L. Polk Co., Inc.	Image pg. A141

27 RUSSELL

Year	Uses	Source	
1960	Plsilbin Mfg Co battery charger	R. L. Polk Co. Publishers	Image pg. A65
1955	Kletzer Wm bldg sup	R. L. Polk Co. Publishers	Image pg. A87
1950	Vacant	R. L. Polk Co. Publisher	Image pg. A121
1940	Petersen Edw C tir	R.L. Polk Co., Inc.	Image pg. A141
1924	NORMAN Reuben 0 Norman Printing Co	R.L. Polk Co., Inc.	

28 RUSSELL

Year	Uses	Source	
1960	Vacant	R. L. Polk Co. Publishers	Image pg. A65
1955	Boyce Sheetmetal Shop	R. L. Polk Co. Publishers	Image pg. A87
1950	Reunion Sheet Metal	R. L. Polk Co. Publisher	Image pg. A122
	Shop w hse	R. L. Polk Co. Publisher	Image pg. A122
1940	Nelson Gustav W real est	R.L. Polk Co., Inc.	Image pg. A141

30 RUSSELL

Year	Uses	Source	
1960	Vacant	R. L. Polk Co. Publishers	Image pg. A65
1955	Adam Hardw ood Floor Co	R. L. Polk Co. Publishers	Image pg. A87
1950	Vacant	R. L. Polk Co. Publisher	Image pg. A122
1940	Kropp Karl sign pntr and	R.L. Polk Co., Inc.	Image pg. A141
	card w riter	R.L. Polk Co., Inc.	Image pg. A141

FINDINGS

31 RUSSELL

Year	Uses	Source	
1960	Preston Joe	R. L. Polk Co. Publishers	Image pg. A65
	Nielsen Jewelers	R. L. Polk Co. Publishers	Image pg. A65
1955	Nielsen N L & Son jwlrs	R. L. Polk Co. Publishers	Image pg. A87
1950	ANielsen N L & Son pntrs	R. L. Polk Co. Publisher	Image pg. A123
1940	Maloney Archie E	R.L. Polk Co., Inc.	Image pg. A141
	Nielsen Niels L jwlr	R.L. Polk Co., Inc.	Image pg. A141

32 RUSSELL

Year	Uses	Source	
1960	City Body & Paiiit Shop side	R. L. Polk Co. Publishers	Image pg. A65
	entrance	R. L. Polk Co. Publishers	Image pg. A65
	Apartments	R. L. Polk Co. Publishers	Image pg. A65
	Morris Ernest F Rev	R. L. Polk Co. Publishers	Image pg. A65
	Mitchell Annie L Mrs	R. L. Polk Co. Publishers	Image pg. A65
	Vacant	R. L. Polk Co. Publishers	Image pg. A65
	Vacant	R. L. Polk Co. Publishers	Image pg. A65
	Vacant	R. L. Polk Co. Publishers	Image pg. A65
	Johunson Walter A Rev	R. L. Polk Co. Publishers	Image pg. A65
	Mitchell Leo Rev	R. L. Polk Co. Publishers	Image pg. A65
	and yd	R. L. Polk Co. Publishers	Image pg. A65
1955	City Body & Paint Shop auto reprs	R. L. Polk Co. Publishers	Image pg. A87
	Mitchell Leo	R. L. Polk Co. Publishers	Image pg. A87
	McSwain Henry L	R. L. Polk Co. Publishers	Image pg. A87
	Mitchell Leo Rev	R. L. Polk Co. Publishers	Image pg. A87
	Mitchell Jas	R. L. Polk Co. Publishers	Image pg. A87
	Woods Florzia M Mrs	R. L. Polk Co. Publishers	Image pg. A87
1950	Tramblay Anna Mrs	R. L. Polk Co. Publisher	Image pg. A124
1940	Kropp E Alice Mrs	R.L. Polk Co., Inc.	Image pg. A141
	lodgings	R.L. Polk Co., Inc.	Image pg. A141

33 RUSSELL

Year	Uses	Source	
1960	Bettis Canned Gds whse	R. L. Polk Co. Publishers	Image pg. A65

FINDINGS

34 RUSSELL

Year	Uses	Source	
1950	Vacant	R. L. Polk Co. Publisher	Image pg. A125

35 RUSSELL

Year	Uses	Source	
1960	Demme Bros paints	R. L. Polk Co. Publishers	Image pg. A65
1955	Demme Bros Inc paints	R. L. Polk Co. Publishers	Image pg. A87
1950	ADemme Bros Inc paints	R. L. Polk Co. Publisher	Image pg. A125
1940	Demme Bros Inc paints	R.L. Polk Co., Inc.	Image pg. A141

36 RUSSELL

Year	Uses	Source	
1960	Gay Paree Tavern	R. L. Polk Co. Publishers	Image pg. A65
	Full Gospel Pentecostal Church	R. L. Polk Co. Publishers	Image pg. A65
1955	Gay Paree Tavern	R. L. Polk Co. Publishers	Image pg. A87
	Full Gospel Pentecostal Church	R. L. Polk Co. Publishers	Image pg. A87
1950	Vacant	R. L. Polk Co. Publisher	Image pg. A125
	Vacant	R. L. Polk Co. Publisher	Image pg. A126
1940	Farmers Dairy Assn	R.L. Polk Co., Inc.	Image pg. A141
	Jung Geo	R.L. Polk Co., Inc.	Image pg. A141

37 RUSSELL

Year	Uses	Source	
1955	Demme Bros Inc ofc	R. L. Polk Co. Publishers	Image pg. A87
1950	ASormerlade G P 7 acot	R. L. Polk Co. Publisher	Image pg. A127
1940	Dixon Philo E	R.L. Polk Co., Inc.	Image pg. A141
	Hjelte Victor B	R.L. Polk Co., Inc.	Image pg. A141

38 RUSSELL

Year	Uses	Source	
1960	City Police Reserves Sunshine	R. L. Polk Co. Publishers	Image pg. A65
1955	City Police Reserves	R. L. Polk Co. Publishers	Image pg. A87
	City Police Reserves sunshine Div	R. L. Polk Co. Publishers	Image pg. A87
	Dept of Public Safety	R. L. Polk Co. Publishers	Image pg. A87
1950	I ACity Police Aux	R. L. Polk Co. Publisher	Image pg. A128

Year	Uses	Source	
1950	City Police Reserves	R. L. Polk Co. Publisher	Image pg. A128
	Sunshine Div	R. L. Polk Co. Publisher	Image pg. A128
1940	Sunshine Division Port	R.L. Polk Co., Inc.	Image pg. A141
	land Police Dept	R.L. Polk Co., Inc.	Image pg. A141

45 RUSSELL

Year	Uses	Source	
1955	City Fire Battalion Chiefs Hdqtrs Dist 3	R. L. Polk Co. Publishers	Image pg. A87
	Bur of Fire Engine Co No 8	R. L. Polk Co. Publishers	Image pg. A87
	Bur of Fire Truck Co No 5	R. L. Polk Co. Publishers	Image pg. A87
	Firemans Beneficiary Assn	R. L. Polk Co. Publishers	Image pg. A87
1950	City Fire Battalion	R. L. Polk Co. Publisher	Image pg. A130
	Chiefs Hdqrs Dist	R. L. Polk Co. Publisher	Image pg. A130
	ACity Fire Engine Co No	R. L. Polk Co. Publisher	Image pg. A130
	City Fire Truck Co No	R. L. Polk Co. Publisher	Image pg. A130
1940	PFD E FROM ng Co No	R.L. Polk Co., Inc.	Image pg. A141
	Truck Co No	R.L. Polk Co., Inc.	Image pg. A141

52 RUSSELL

Year	Uses	Source	
1960	Vacant	R. L. Polk Co. Publishers	Image pg. A65
1955	Vacant	R. L. Polk Co. Publishers	Image pg. A87
1950	AJew ell Glass Co glaziers	R. L. Polk Co. Publisher	Image pg. A132
1940	Vacant	R.L. Polk Co., Inc.	Image pg. A141

53 RUSSELL

Year	Uses	Source	
1930	Mecca Lunch	R.L. Polk Co., Inc.	Image pg. A196

109 RUSSELL

Year	Uses	Source	
1960	Brow n Webster C phys	R. L. Polk Co. Publishers	Image pg. A63
1955	Metro Hdw & Sup Inc w hol	R. L. Polk Co. Publishers	Image pg. A87
1950	Vacant	R. L. Polk Co. Publisher	Image pg. A109
1940	Mc Nichol Geo A tlr	R.L. Polk Co., Inc.	Image pg. A141

FINDINGS

111 RUSSELL

Year	Uses	Source	
1960	Barnes Allen	R. L. Polk Co. Publishers	Image pg. A63
	Posey Lee	R. L. Polk Co. Publishers	Image pg. A63
1955	Barnes Xenophon A	R. L. Polk Co. Publishers	Image pg. A87
1950	Bennett C XV	R. L. Polk Co. Publisher	Image pg. A111
	ASnyder G S	R. L. Polk Co. Publisher	Image pg. A111
1940	Casey Glenn E	R.L. Polk Co., Inc.	Image pg. A141
	Thompson Albert J	R.L. Polk Co., Inc.	Image pg. A141

113 RUSSELL

Year	Uses	Source	
1960	Lew s Mans Shop clo	R. L. Polk Co. Publishers	Image pg. A63
1955	Metro Hardw are Supply w hse	R. L. Polk Co. Publishers	Image pg. A87
1940	Modern Display Service	R.L. Polk Co., Inc.	Image pg. A141

208 RUSSELL

Year	Uses	Source	
1955	Vacant	R. L. Polk Co. Publishers	Image pg. A87
1940	Contracting & Sales Co	R.L. Polk Co., Inc.	Image pg. A141
	Inc ret lbr	R.L. Polk Co., Inc.	Image pg. A141
	Pierce Ota N genl contr	R.L. Polk Co., Inc.	Image pg. A141
	Lehigh Structural Steel Co	R.L. Polk Co., Inc.	Image pg. A141
	mfrs agts	R.L. Polk Co., Inc.	Image pg. A141

212 RUSSELL

Year	Uses	Source	
1955	Vacant	R. L. Polk Co. Publishers	Image pg. A87
1950	AWestern Lbr Co	R. L. Polk Co. Publisher	Image pg. A117

215 RUSSELL

Year	Uses	Source	
1955	Oregonian The sub sta	R. L. Polk Co. Publishers	Image pg. A87

FINDINGS

219 RUSSELL

Year	Uses	Source	
1960	Oregonian The Br No	R. L. Polk Co. Publishers	Image pg. A65

225 RUSSELL

Year	Uses	Source	
1960	Albina Pipe Bending Co	R. L. Polk Co. Publishers	Image pg. A65
1955	Albina Pipe Bending Co	R. L. Polk Co. Publishers	Image pg. A87
1950	AAlbina Pipe Bending Co	R. L. Polk Co. Publisher	Image pg. A119
	plhbg sups	R. L. Polk Co. Publisher	Image pg. A119

237 RUSSELL

Year	Uses	Source	
1960	Getlisemane Church of God In	R. L. Polk Co. Publishers	Image pg. A65
	Christ	R. L. Polk Co. Publishers	Image pg. A65
	sw cor Lillis Albina Park	R. L. Polk Co. Publishers	Image pg. A65
1955	Apostolic Pentecostal Church	R. L. Polk Co. Publishers	Image pg. A87

315 RUSSELL

Year	Uses	Source	
1960	New el Truck Equip Co auto	R. L. Polk Co. Publishers	Image pg. A65
	body rnfrs and	R. L. Polk Co. Publishers	Image pg. A65
1955	New ell Truck Equip Co mfrs	R. L. Polk Co. Publishers	Image pg. A87
1950	ANew ell Truck Equip Co	R. L. Polk Co. Publisher	Image pg. A123

316 RUSSELL

Year	Uses	Source	
1950	Pal Club	R. L. Polk Co. Publisher	Image pg. A123
1940	New ell Truck Equipment	R.L. Polk Co., Inc.	Image pg. A141
	Co dump truck bodies	R.L. Polk Co., Inc.	Image pg. A141

321 RUSSELL

Year	Uses	Source	
1960	Johnson Lucille	R. L. Polk Co. Publishers	Image pg. A65
1955	Neily Nicle Mrs	R. L. Polk Co. Publishers	Image pg. A87
1950	Vacant	R. L. Polk Co. Publisher	Image pg. A125

FINDINGS

Year	Uses	Source	
1940	Muralt C Theo	R.L. Polk Co., Inc.	Image pg. A141

323 RUSSELL

Year	Uses	Source	
1960	Brown Karl	R. L. Polk Co. Publishers	Image pg. A65
1955	Cunningham Curtis E	R. L. Polk Co. Publishers	Image pg. A87
1950	AGriffin J R	R. L. Polk Co. Publisher	Image pg. A125
1940	Griffin John R	R.L. Polk Co., Inc.	Image pg. A141

325 RUSSELL

Year	Uses	Source	
1960	Cage Hunter Mrs	R. L. Polk Co. Publishers	Image pg. A65
1955	Bilbrew Robt L	R. L. Polk Co. Publishers	Image pg. A87
1950	AReisbeck BR	R. L. Polk Co. Publisher	Image pg. A125
1940	Vacant	R.L. Polk Co., Inc.	Image pg. A141

327 RUSSELL

Year	Uses	Source	
1960	Wright Fredk	R. L. Polk Co. Publishers	Image pg. A65
1955	Gambrell Rufus A	R. L. Polk Co. Publishers	Image pg. A87
1950	AXWadd Ington R E	R. L. Polk Co. Publisher	Image pg. A125
1940	Barr Theo A	R.L. Polk Co., Inc.	Image pg. A141

401 RUSSELL

Year	Uses	Source	
1960	Vacant	R. L. Polk Co. Publishers	Image pg. A65
1955	Porter Otha R	R. L. Polk Co. Publishers	Image pg. A87
1950	AElllott L C Mrs	R. L. Polk Co. Publisher	Image pg. A129
1940	Thornburn Matt A	R.L. Polk Co., Inc.	Image pg. A141

403 RUSSELL

Year	Uses	Source	
1960	Vacant	R. L. Polk Co. Publishers	Image pg. A65
1955	Adams Lorraine	R. L. Polk Co. Publishers	Image pg. A87
1950	AMathews J A	R. L. Polk Co. Publisher	Image pg. A129
1940	Foord Edith E Mrs	R.L. Polk Co., Inc.	Image pg. A141

FINDINGS

405 RUSSELL

Year	Uses	Source	
1960	Vacant	R. L. Polk Co. Publishers	Image pg. A65
1955	Peters Pearl Mrs	R. L. Polk Co. Publishers	Image pg. A87
1950	AJudge J C	R. L. Polk Co. Publisher	Image pg. A129
1940	Rumell Louis J	R.L. Polk Co., Inc.	Image pg. A141

407 RUSSELL

Year	Uses	Source	
1960	Dew eese Carl	R. L. Polk Co. Publishers	Image pg. A65
1955	Lenard Lulu Mrs	R. L. Polk Co. Publishers	Image pg. A87
1950	AWolf V G	R. L. Polk Co. Publisher	Image pg. A129
1940	OGrady Edw T	R.L. Polk Co., Inc.	Image pg. A141

411 RUSSELL

Year	Uses	Source	
1960	Vacant	R. L. Polk Co. Publishers	Image pg. A65
1955	James Verdell	R. L. Polk Co. Publishers	Image pg. A87
1950	Wood Harvey	R. L. Polk Co. Publisher	Image pg. A129
1940	Christofferson Chris	R.L. Polk Co., Inc.	Image pg. A141

RUSSELL ST

1 RUSSELL ST

Year	Uses	Source	
1935	Matthieu Drug Co	R.L. Polk Co., Inc.	Image pg. A170

2 RUSSELL ST

Year	Uses	Source	
1970	CHURCH OF GOD IN CHRIST TEMPLE	R. L. Polk Co. Publishers	Image pg. A48
	POWER HSE	R. L. Polk Co. Publishers	Image pg. A48
1965	U NEEK CLEANERS CLO	R.L.Polk Co.	Image pg. A55
1935	Vacant	R.L. Polk Co., Inc.	Image pg. A175

4 RUSSELL ST

Year	Uses	Source	
1935	Nielsen Niels L jw lr	R.L. Polk Co., Inc.	Image pg. A188

FINDINGS

5 RUSSELL ST

Year	Uses	Source	
1935	Carmen Sylva Sweets confrs	R.L. Polk Co., Inc.	Image pg. A192

6 RUSSELL ST

Year	Uses	Source	
1970	PASTIME POOL HALL	R. L. Polk Co. Publishers	Image pg. A48
1965	IDEAL BARBER SHOP	R.L.Polk Co.	Image pg. A55

7 RUSSELL ST

Year	Uses	Source	
1970	PARTMENTS	R. L. Polk Co. Publishers	Image pg. A48
	POWELL LUCIA	R. L. Polk Co. Publishers	Image pg. A48
	S VACANT	R. L. Polk Co. Publishers	Image pg. A48
	VACANT	R. L. Polk Co. Publishers	Image pg. A48
	MC CULLUM ELLIS	R. L. Polk Co. Publishers	Image pg. A48
	THOMAS CHARLES W	R. L. Polk Co. Publishers	Image pg. A48
	ALLUMMER RUPERT	R. L. Polk Co. Publishers	Image pg. A48
	VACANT	R. L. Polk Co. Publishers	Image pg. A48
	THOMAS SHINE PARLOR S BICYCLE	R. L. Polk Co. Publishers	Image pg. A48
	SHOP SHOE SHINER	R. L. Polk Co. Publishers	Image pg. A48
	VACANT	R. L. Polk Co. Publishers	Image pg. A48
	VACANT	R. L. Polk Co. Publishers	Image pg. A48
	PAULS COCKTAILS NIGHT CLUB	R. L. Polk Co. Publishers	Image pg. A48
	PAULS CAFE	R. L. Polk Co. Publishers	Image pg. A48
	PAULS POOL CARD ROOM	R. L. Polk Co. Publishers	Image pg. A48
	PHILBIN p FC CO BATTERY CHARGER REPR	R. L. Polk Co. Publishers	Image pg. A48
	WALDO MEAT PRODUCTS CO SAUSAGE MFRS	R. L. Polk Co. Publishers	Image pg. A48
	COMMERCIAL AIR BRAKE REBUILT TRUCK PARTS	R. L. Polk Co. Publishers	Image pg. A48
	DEMME BROS PAINT WHOL	R. L. Polk Co. Publishers	Image pg. A48
	GAY PAREE TAVERN	R. L. Polk Co. Publishers	Image pg. A48
1965	APARTMENTS	R.L.Polk Co.	Image pg. A55
	SATES BILLIE	R.L.Polk Co.	Image pg. A55

FINDINGS

Year	Uses	Source	
1965	VACANT	R.L.Polk Co.	Image pg. A55
	CALDWELL FLORIZELL MRS	R.L.Polk Co.	Image pg. A55
	POWELL LUCIA	R.L.Polk Co.	Image pg. A55
	HARRIS JOHN	R.L.Polk Co.	Image pg. A55
	VACANT	R.L.Polk Co.	Image pg. A55
	SANDERS RILEY	R.L.Polk Co.	Image pg. A55
	THOMAS CHARLES W	R.L.Polk Co.	Image pg. A55
	DAVENPORT CLARENCE	R.L.Polk Co.	Image pg. A55
	STREET CONTINUED	R.L.Polk Co.	Image pg. A55
	EASLEY JOHN W SHOE SHINER	R.L.Polk Co.	Image pg. A55
	VACANT	R.L.Polk Co.	Image pg. A55
	MASON JACK SHINE PARLOR	R.L.Polk Co.	Image pg. A55
	VACANT	R.L.Polk Co.	Image pg. A55
	PAUL S COCKTAILS NIGHT CLUB	R.L.Polk Co.	Image pg. A55
	TOP BILLIARDS POOL HALL	R.L.Polk Co.	Image pg. A55
	WALDO MEAT PRODUCTS SAUSAGE MFRS	R.L.Polk Co.	Image pg. A55
	PHILBIN MFG CO BATTERY CHARGER REPR	R.L.Polk Co.	Image pg. A55
	OEMME BROS PAINT	R.L.Polk Co.	Image pg. A55
	GAY PARER TAVERN	R.L.Polk Co.	Image pg. A55
	TACO TIME	R.L.Polk Co.	Image pg. A55
1935	Johnson Wm C photog	R.L. Polk Co., Inc.	Image pg. A192

8 RUSSELL ST

Year	Uses	Source	
1935	Vacant	R.L. Polk Co., Inc.	Image pg. A192

10 RUSSELL ST

Year	Uses	Source	
2005	The Urban League of Portlands	Cole Information	Image pg. A4
1985	Oregon State Of Senior Citizens Div	R. L. Polk and Co. Publishers	Image pg. A12
	Urban Plaza	R. L. Polk and Co. Publishers	Image pg. A12
	Youth Service Centers	R. L. Polk and Co. Publishers	Image pg. A12
1935	Johnson Gilbert barber	R.L. Polk Co., Inc.	Image pg. A170

FINDINGS

11 RUSSELL ST

Year	Uses	Source	
1935	Bonham Clifford C barber	R.L. Polk Co., Inc.	Image pg. A171
	D C A Drug Stores Inc	R.L. Polk Co., Inc.	Image pg. A170
	D C A Mutual Wholesale	R.L. Polk Co., Inc.	Image pg. A170
	Drug Co Inc	R.L. Polk Co., Inc.	Image pg. A170

13 RUSSELL ST

Year	Uses	Source	
1946	Sibley Shoe Shine & Cold Drink Stand	The Pacific Telephone and Telegraph Company	
1935	Vacant	R.L. Polk Co., Inc.	Image pg. A173

14 RUSSELL ST

Year	Uses	Source	
1985	Vacant	R. L. Polk and Co. Publishers	Image pg. A12
1981	Vacant	R.L. Polk Co. Publishers	Image pg. A19
1975	Vacant	R. L. Polk and Co. Publishers	Image pg. A25
1935	Murphys Cafe & Palm	R.L. Polk Co., Inc.	Image pg. A174
	Garden	R.L. Polk Co., Inc.	Image pg. A174

17 RUSSELL ST

Year	Uses	Source	
1946	Morterud Gordon A r	The Pacific Telephone and Telegraph Company	
1935	Carls Furniture Exchange	R.L. Polk Co., Inc.	Image pg. A175
	Hill Apartments	R.L. Polk Co., Inc.	Image pg. A174
	A Wallace Milford V	R.L. Polk Co., Inc.	Image pg. A174
	B Hill Anna E Mrs	R.L. Polk Co., Inc.	Image pg. A174
	C Wiliams Lillian G Mrs	R.L. Polk Co., Inc.	Image pg. A174
	D Hendrickson John	R.L. Polk Co., Inc.	Image pg. A174
	E Vacant	R.L. Polk Co., Inc.	Image pg. A174
	F Pidcock Sami F	R.L. Polk Co., Inc.	Image pg. A174
	Street continued	R.L. Polk Co., Inc.	Image pg. A174

FINDINGS

22 RUSSELL ST

Year	Uses	Source	
1975	Vacant	R. L. Polk and Co. Publishers	Image pg. A26
1970	DOUGS TAVERN	R. L. Polk Co. Publishers	Image pg. A48
1965	DOUGS TAVERN TAVERN	R.L.Polk Co.	Image pg. A55
1935	Moyer Lee restr	R.L. Polk Co., Inc.	Image pg. A177

23 RUSSELL ST

Year	Uses	Source	
1946	Mutual Wholesale Drug Co	The Pacific Telephone and Telegraph Company	
1935	Vacant	R.L. Polk Co., Inc.	Image pg. A178

24 RUSSELL ST

Year	Uses	Source	
1935	Albina Cash Market	R.L. Polk Co., Inc.	Image pg. A178
	Grocery	R.L. Polk Co., Inc.	Image pg. A178

26 RUSSELL ST

Year	Uses	Source	
1975	Vacant	R. L. Polk and Co. Publishers	Image pg. A28
1970	VACANT	R. L. Polk Co. Publishers	Image pg. A48
1965	GROVES JOHN PLUMBING CONTR	R.L.Polk Co.	Image pg. A55
1946	Groves J plmbng	The Pacific Telephone and Telegraph Company	
1935	Groves John plmbr	R.L. Polk Co., Inc.	Image pg. A179

27 RUSSELL ST

Year	Uses	Source	
1946	Petersen E C tlr	The Pacific Telephone and Telegraph Company	
1935	Long Goon S dry gds	R.L. Polk Co., Inc.	Image pg. A180

28 RUSSELL ST

Year	Uses	Source	
2005	Phllbln Mfg Co Inc	Cole Information	Image pg. A4
	Building	Cole Information	Image pg. A4
	N Phllbin Rebuilt Products	Cole Information	Image pg. A4

FINDINGS

Year	Uses	Source	
1985	Philbin Mfg Co battery charger repr	R. L. Polk and Co. Publishers	Image pg. A12
1981	Philbin Mfg Co battery charger repr	R.L. Polk Co. Publishers	Image pg. A19
1975	Philbin Mfg Co battery charger repr	R. L. Polk and Co. Publishers	Image pg. A29
	Vacant	R. L. Polk and Co. Publishers	Image pg. A30
1970	VACANT	R. L. Polk Co. Publishers	Image pg. A48
1965	MILLER JOHNNY CONCESSIONS	R.L.Polk Co.	Image pg. A55
1946	Albina Cash Grocery	The Pacific Telephone and Telegraph Company	
	Waldo Meat Prods Co	The Pacific Telephone and Telegraph Company	
1935	Nelson Gustav W real est	R.L. Polk Co., Inc.	Image pg. A181

30 RUSSELL ST

Year	Uses	Source	
1965	VACANT	R.L.Polk Co.	Image pg. A55
1935	Vacant	R.L. Polk Co., Inc.	Image pg. A181

31 RUSSELL ST

Year	Uses	Source	
1965	VACANT	R.L.Polk Co.	Image pg. A55
1946	Nielsen N L jw lr	The Pacific Telephone and Telegraph Company	
1935	Jones Dedrick E	R.L. Polk Co., Inc.	Image pg. A183
	Dumonts Lunch	R.L. Polk Co., Inc.	Image pg. A182

32 RUSSELL ST

Year	Uses	Source	
1975	Vacant	R. L. Polk and Co. Publishers	Image pg. A31
	Vacant	R. L. Polk and Co. Publishers	Image pg. A32
1970	APARTMENTS	R. L. Polk Co. Publishers	Image pg. A48
	I VACANT	R. L. Polk Co. Publishers	Image pg. A48
	VACANT	R. L. Polk Co. Publishers	Image pg. A48
1965	APARTMENTS	R.L.Polk Co.	Image pg. A55
	MORRIS ERNEST F REV	R.L.Polk Co.	Image pg. A55
	VACANT	R.L.Polk Co.	Image pg. A55
	VACANT	R.L.Polk Co.	Image pg. A55

FINDINGS

Year	Uses	Source	
1965	ROGERS FRED	R.L.Polk Co.	Image pg. A55
	JOHNSON WALTER	R.L.Polk Co.	Image pg. A55
	GORDON LESLIE REV	R.L.Polk Co.	Image pg. A55
1946	Kropp Karl r	The Pacific Telephone and Telegraph Company	
1935	Petersen Edw C tir	R.L. Polk Co., Inc.	Image pg. A184
	Kaatz Ray lodgings	R.L. Polk Co., Inc.	Image pg. A185

33 RUSSELL ST

Year	Uses	Source	
1975	Gough Peter	R. L. Polk and Co. Publishers	Image pg. A32
1970	VACANT	R. L. Polk Co. Publishers	Image pg. A48
1965	VACANT	R.L.Polk Co.	Image pg. A55

34 RUSSELL ST

Year	Uses	Source	
1935	Farmers Dairy Assn	R.L. Polk Co., Inc.	Image pg. A186

35 RUSSELL ST

Year	Uses	Source	
1946	Demme Bros paints	The Pacific Telephone and Telegraph Company	
1935	Acme Glass & Glazing	R.L. Polk Co., Inc.	Image pg. A186
	Works	R.L. Polk Co., Inc.	Image pg. A186
	Deinme Bros Inc paints	R.L. Polk Co., Inc.	Image pg. A186

36 RUSSELL ST

Year	Uses	Source	
2005	Sloans Tavern	Cole Information	Image pg. A4
	N COMMERCIAL AVE INTS	Cole Information	Image pg. A4
1985	Sloans Tavern	R. L. Polk and Co. Publishers	Image pg. A12
1981	Sloans Tavern	R.L. Polk Co. Publishers	Image pg. A19
1975	Gay Paree Tavern	R. L. Polk and Co. Publishers	Image pg. A33
	Vacant	R. L. Polk and Co. Publishers	Image pg. A34
1970	VACANT	R. L. Polk Co. Publishers	Image pg. A48
1965	FULL GOSPEL PENTECOSTAL	R.L.Polk Co.	Image pg. A55

FINDINGS

Year	Uses	Source	
1965	CHURCHES HDARi	R.L.Polk Co.	Image pg. A55
1935	Vacant	R.L. Polk Co., Inc.	Image pg. A187

37 RUSSELL ST

Year	Uses	Source	
1946	Tite Fred r	The Pacific Telephone and Telegraph Company	
1935	Pogue Warren R	R.L. Polk Co., Inc.	Image pg. A188

38 RUSSELL ST

Year	Uses	Source	
1975	City Police Bureau Sunshine Div	R. L. Polk and Co. Publishers	Image pg. A34
1970	CITY POLICE BUREAU SUNSHINE DIV	R. L. Polk Co. Publishers	Image pg. A48
1965	CITY POLICE BUREAU	R.L.Polk Co.	Image pg. A55
1946	Sunshine Division	The Pacific Telephone and Telegraph Company	

40 RUSSELL ST

Year	Uses	Source	
2005	Dyanne Lockridge	Cole Information	Image pg. A4
1985	Kastrava Joe	R. L. Polk and Co. Publishers	Image pg. A12
1935	Cobain Wm H cbtmkr	R.L. Polk Co., Inc.	Image pg. A189

42 RUSSELL ST

Year	Uses	Source	
1992	BELL Yalonda	US WEST DIRECT	
1935	Apartments	R.L. Polk Co., Inc.	Image pg. A191
	I Pearson Theo J	R.L. Polk Co., Inc.	Image pg. A191
	Buchtaw Geo	R.L. Polk Co., Inc.	Image pg. A191
	Stauber Frank	R.L. Polk Co., Inc.	Image pg. A191
	Yerkes Fred E	R.L. Polk Co., Inc.	Image pg. A191
	Street continued	R.L. Polk Co., Inc.	Image pg. A191

44 RUSSELL ST

Year	Uses	Source	
1935	Vacant	R.L. Polk Co., Inc.	Image pg. A191

FINDINGS

45 RUSSELL ST

Year	Uses	Source	
1965	VACANT	R.L.Polk Co.	Image pg. A55
1946	May F B r	The Pacific Telephone and Telegraph Company	
1935	PFD Eng Co No 8 Truck Co No 5	R.L. Polk Co., Inc.	Image pg. A191

47 RUSSELL ST

Year	Uses	Source	
1970	VACANT	R. L. Polk Co. Publishers	Image pg. A48

48 RUSSELL ST

Year	Uses	Source	
1935	Vacant	R.L. Polk Co., Inc.	Image pg. A191

50 RUSSELL ST

Year	Uses	Source	
2005	Deslree L Jones	Cole Information	Image pg. A4
	F Jones	Cole Information	Image pg. A4
1985	Vaught Rhonda	R. L. Polk and Co. Publishers	Image pg. A12

52 RUSSELL ST

Year	Uses	Source	
2005	Rosa Ocampo	Cole Information	Image pg. A4
1985	Rosemon B	R. L. Polk and Co. Publishers	Image pg. A12
	M 6 Phong Karen	R. L. Polk and Co. Publishers	Image pg. A12
1965	VACANT	R.L.Polk Co.	Image pg. A55

54 RUSSELL ST

Year	Uses	Source	
1975	K A D Pattern Shop	R. L. Polk and Co. Publishers	Image pg. A34
1970	K A 0 PATTERN SHOP	R. L. Polk Co. Publishers	Image pg. A48
1965	VACANT	R.L.Polk Co.	Image pg. A55

56 RUSSELL ST

Year	Uses	Source	
2005	Mabel Lazo	Cole Information	Image pg. A4
1970	VACANT	R. L. Polk Co. Publishers	Image pg. A48

FINDINGS

Year	Uses	Source	
1965	VACANT	R.L.Polk Co.	Image pg. A55

109 RUSSELL ST

Year	Uses	Source	
1970	VACANT	R. L. Polk Co. Publishers	Image pg. A48
1965	BROWN WEBSTER C PHYS	R.L.Polk Co.	Image pg. A55
1935	Vacant	R.L. Polk Co., Inc.	Image pg. A170

111 RUSSELL ST

Year	Uses	Source	
1970	COULY SEARCY	R. L. Polk Co. Publishers	Image pg. A48
1965	STRONG REBECCA MRS LESLIE ALMA MRS	R.L.Polk Co.	Image pg. A55
1946	Scheideman P Gordon r	The Pacific Telephone and Telegraph Company	
	Thompson A J r	The Pacific Telephone and Telegraph Company	
1935	Casey Glenn E	R.L. Polk Co., Inc.	Image pg. A172
	Thompson Albert J	R.L. Polk Co., Inc.	Image pg. A172

113 RUSSELL ST

Year	Uses	Source	
1970	LEWS MANS SHOP CLO	R. L. Polk Co. Publishers	Image pg. A48
1965	LEWS MAN S SHOP CLO	R.L.Polk Co.	Image pg. A55
1935	Wong Jack	R.L. Polk Co., Inc.	Image pg. A172

201 RUSSELL ST

Year	Uses	Source	
2005	Tollru Properties	Cole Information	Image pg. A4

204 RUSSELL ST

Year	Uses	Source	
2005	L fecom Inc	Cole Information	Image pg. A4

208 RUSSELL ST

Year	Uses	Source	
1946	Marsden Jack r	The Pacific Telephone and Telegraph Company	
1935	Vacant	R.L. Polk Co., Inc.	Image pg. A176

FINDINGS

210 RUSSELL ST

Year	Uses	Source	
1970	VACANT	R. L. Polk Co. Publishers	Image pg. A48

212 RUSSELL ST

Year	Uses	Source	
1946	Contracting & Sales Co Inc	The Pacific Telephone and Telegraph Company	
	Pierce O N Contrng & Sales Co Inc	The Pacific Telephone and Telegraph Company	
	Western Lumber Co	The Pacific Telephone and Telegraph Company	
1935	Contracting & Sales Co Inc	R.L. Polk Co., Inc.	Image pg. A176

214 RUSSELL ST

Year	Uses	Source	
1985	Cleve Allan Clinic dental entr	R. L. Polk and Co. Publishers	Image pg. A12
1981	Dental Health Clinic	R.L. Polk Co. Publishers	Image pg. A19
1975	Dental Health Center	R. L. Polk and Co. Publishers	Image pg. A25
	Dunham Arlyss D dentist	R. L. Polk and Co. Publishers	Image pg. A25
	Drake Wayne C dentist	R. L. Polk and Co. Publishers	Image pg. A25

220 RUSSELL ST

Year	Uses	Source	
1935	Beede J F Laboratories	R.L. Polk Co., Inc.	Image pg. A178

224 RUSSELL ST

Year	Uses	Source	
1985	Lillis Albina Park	R. L. Polk and Co. Publishers	Image pg. A12
1981	Lillis Albina Park	R.L. Polk Co. Publishers	Image pg. A19
1975	Lillis Albmina Park	R. L. Polk and Co. Publishers	Image pg. A27
1970	LILLIS ALBINA PARK	R. L. Polk Co. Publishers	Image pg. A48
1965	LILLIS ALBINA PARK	R.L.Polk Co.	Image pg. A55

225 RUSSELL ST

Year	Uses	Source	
1970	ALBINA PIPE BENDING CO INC	R. L. Polk Co. Publishers	Image pg. A48
1965	ALBINA PIPE BENDING CO	R.L.Polk Co.	Image pg. A55

FINDINGS

Year	Uses	Source	
1946	Albina Pipe Bending Co	The Pacific Telephone and Telegraph Company	

226 RUSSELL ST

Year	Uses	Source	
1935	Vacant	R.L. Polk Co., Inc.	Image pg. A178

237 RUSSELL ST

Year	Uses	Source	
1970	GETHSEMANE CHURCH OF GOO IN	R. L. Polk Co. Publishers	Image pg. A48
	CHRIST	R. L. Polk Co. Publishers	Image pg. A48
1965	GETHSEMANE CHURCH OF GOD IN	R.L.Polk Co.	Image pg. A55
	CHRIST	R.L.Polk Co.	Image pg. A55

262 RUSSELL ST

Year	Uses	Source	
1935	Chong Wong	R.L. Polk Co., Inc.	Image pg. A180

266 RUSSELL ST

Year	Uses	Source	
1935	Vacant	R.L. Polk Co., Inc.	Image pg. A180

307 RUSSELL ST

Year	Uses	Source	
1970	VACANT APTS	R. L. Polk Co. Publishers	Image pg. A48
	STREET CONTINUED	R. L. Polk Co. Publishers	Image pg. A48

315 RUSSELL ST

Year	Uses	Source	
1970	KERBY LYNN FORD BODY REPR	R. L. Polk Co. Publishers	Image pg. A48
1965	VACANT	R.L.Polk Co.	Image pg. A55

316 RUSSELL ST

Year	Uses	Source	
1946	Newell Truck Equip Co	The Pacific Telephone and Telegraph Company	
1935	Owl Garage	R.L. Polk Co., Inc.	Image pg. A184

FINDINGS

321 RUSSELL ST

Year	Uses	Source	
1970	JOHNSON LUCILLE MRS	R. L. Polk Co. Publishers	Image pg. A48
1965	JOHNSON LUCILLE MRS S	R.L.Polk Co.	Image pg. A55
1935	Thomson Fred A	R.L. Polk Co., Inc.	Image pg. A186

323 RUSSELL ST

Year	Uses	Source	
1970	NICKOLAS CECIL P	R. L. Polk Co. Publishers	Image pg. A48
1965	VACANT	R.L.Polk Co.	Image pg. A55
1935	Griffin John	R.L. Polk Co., Inc.	Image pg. A186

325 RUSSELL ST

Year	Uses	Source	
1970	CAGE ANNA L MRS	R. L. Polk Co. Publishers	Image pg. A48
1965	CAGE ANNA L MRS	R.L.Polk Co.	Image pg. A55
1935	Vacant	R.L. Polk Co., Inc.	Image pg. A186

327 RUSSELL ST

Year	Uses	Source	
1970	SEARS FREDRICKA MRS	R. L. Polk Co. Publishers	Image pg. A48
1965	SMITH WM	R.L.Polk Co.	Image pg. A55
1935	Bregenzer Antone	R.L. Polk Co., Inc.	Image pg. A186

401 RUSSELL ST

Year	Uses	Source	
1935	Abbott John E	R.L. Polk Co., Inc.	Image pg. A190

403 RUSSELL ST

Year	Uses	Source	
1946	Mathew s J A r	The Pacific Telephone and Telegraph Company	
1935	Cherry John B	R.L. Polk Co., Inc.	Image pg. A190

405 RUSSELL ST

Year	Uses	Source	
1935	Rumell Louis J	R.L. Polk Co., Inc.	Image pg. A190

FINDINGS

407 RUSSELL ST

Year	Uses	Source	
1935	Vacant	R.L. Polk Co., Inc.	Image pg. A190

SACRAMENTO

16 SACRAMENTO

Year	Uses	Source	
1940	Ferguson Claude E	R.L. Polk Co., Inc.	Image pg. A142

18 SACRAMENTO

Year	Uses	Source	
1992	GAINER Mildred	US WEST DIRECT	
1960	Bliacit Ainici 2a Mrs	R. L. Polk Co. Publishers	Image pg. A66
	Gainer Mildred Mrs	R. L. Polk Co. Publishers	Image pg. A66
	Martin Pearl L Mrs	R. L. Polk Co. Publishers	Image pg. A66
	Me Kenilze Elvin I	R. L. Polk Co. Publishers	Image pg. A66
	Potarnson Dorotlhy Mirs	R. L. Polk Co. Publishers	Image pg. A66
1955	Pope Yancey D	R. L. Polk Co. Publishers	Image pg. A88
	Ridgew ay Ananias	R. L. Polk Co. Publishers	Image pg. A88
1950	A Hill J C a	R. L. Polk Co. Publisher	Image pg. A134
1940	Danielson Mary Mrs	R.L. Polk Co., Inc.	Image pg. A142
	Austin Nathan A	R.L. Polk Co., Inc.	Image pg. A142
	Dolan Wm	R.L. Polk Co., Inc.	Image pg. A142

SACRAMENTO ST

5 SACRAMENTO ST

Year	Uses	Source	
1935	r 05 Hamilton Edw J	R.L. Polk Co., Inc.	Image pg. A193
	P 35 Vacant	R.L. Polk Co., Inc.	Image pg. A193

6 SACRAMENTO ST

Year	Uses	Source	
1935	C 839 Ross Chas V	R.L. Polk Co., Inc.	Image pg. A193
	CS 77 Vacant	R.L. Polk Co., Inc.	Image pg. A193

FINDINGS

11 SACRAMENTO ST

Year	Uses	Source	
2005	B 14Ivan YKrikunov	Cole Information	Image pg. A5
	Valentina M Krikunova	Cole Information	Image pg. A5

17 SACRAMENTO ST

Year	Uses	Source	
1935	Vacant	R.L. Polk Co., Inc.	Image pg. A193

18 SACRAMENTO ST

Year	Uses	Source	
1935	Danielson Mary 0 Mrs	R.L. Polk Co., Inc.	Image pg. A193
	Allen Frank W	R.L. Polk Co., Inc.	Image pg. A193

VANCOUVER

2404 VANCOUVER

Year	Uses	Source
1992	HALL Margaret	US WEST DIRECT
	JEFFRIES Adrian	US WEST DIRECT
	JOHNSON LA	US WEST DIRECT
	LENGEL Theodore	US WEST DIRECT
	NELSON Shalunda	US WEST DIRECT
	PARKER Janea L	US WEST DIRECT
1946	Dooley Donelle r	The Pacific Telephone and Telegraph Company
	Vancouver Apartments	The Pacific Telephone and Telegraph Company

2416 VANCOUVER

Year	Uses	Source
1992	MCMIHELK Wm E	US WEST DIRECT
1946	Pierce Helmer r	The Pacific Telephone and Telegraph Company

2607 VANCOUVER

Year	Uses	Source
1946	Stevens & Wilson Garage	The Pacific Telephone and Telegraph Company

FINDINGS

Year	Uses	Source
1946	Wilson Geo H Stevens & Wilson Garage	The Pacific Telephone and Telegraph Company

2651 VANCOUVER

Year	Uses	Source
1946	Oreg Rug & Mattress Co Ltd	The Pacific Telephone and Telegraph Company
	Walker C A Oreg Rug & Mattres Co Ltd	The Pacific Telephone and Telegraph Company

2732 VANCOUVER

Year	Uses	Source
1946	Bailey M L r	The Pacific Telephone and Telegraph Company

2733 VANCOUVER

Year	Uses	Source
1946	Pearson Hildur Mrs r	The Pacific Telephone and Telegraph Company

2749 VANCOUVER

Year	Uses	Source
1946	Whiteley Auto Serv	The Pacific Telephone and Telegraph Company

2800 VANCOUVER

Year	Uses	Source
1992	ACKER Robert L MD vas sur	US WEST DIRECT
	ANDERSON Warren L MD	US WEST DIRECT
	ANTONOVIC John Oregon Cardiology Clinic PC	US WEST DIRECT
	BARCLAY Glen N MD	US WEST DIRECT
	BERSELLI Offices	US WEST DIRECT
	BLUMBERG Jack B phy & stur	US WEST DIRECT
	BRACIS Raymond phy MD	US WEST DIRECT
	BUCKMASTER John G MD phy & sur Perinatal Associates PC	US WEST DIRECT
	DENEKAS Brian MD	US WEST DIRECT
	DUVALL Ronald Ph D Psychologist	US WEST DIRECT
	EVANS William B MD PC phy&sur	US WEST DIRECT

FINDINGS

Year	Uses	Source
1992	GIESY Portland Office	US WEST DIRECT
	GOLDBERG Leonard M Oregon Cardiology Clinic PC	US WEST DIRECT
	GORRELL Guy W MD	US WEST DIRECT
	GRAVETT PC	US WEST DIRECT
	GREVE John MD	US WEST DIRECT
	GREWE Kent M phy&sur Northw estern Neurological Associates PC	US WEST DIRECT
	HANSEN Thomas A MD	US WEST DIRECT
	HILL Clinic PC	US WEST DIRECT
	JOHNSON Neurosurgical Associates	US WEST DIRECT
	LEHMAN Portland Office	US WEST DIRECT
	LEWIS Michael S MD	US WEST DIRECT
	MARSHALL William FJr MD	US WEST DIRECT
	MERRILL Andrew MD phy & sur Perinatal Associates PC	US WEST DIRECT
	MISKO John C MD	US WEST DIRECT
	MORRIS Neurosurgical Associates	US WEST DIRECT
	NESLER Cheryl L MD phy & sur Perinatal Associates PC	US WEST DIRECT
	OLMSCHEID Richard H MD	US WEST DIRECT
	POHOWALLA Parvez J MO	US WEST DIRECT
	PULITO Joseph F phy&sur	US WEST DIRECT
	REYNOLDS Walter C phy&sur	US WEST DIRECT
	SANGSTER William MD	US WEST DIRECT
	SCHIMSCHOCK James Rphy&sur	US WEST DIRECT
	SMILEY Peter W phy& sur	US WEST DIRECT
	SNODGRASS R Glenn MD	US WEST DIRECT
	STEINHAUER Mark MO PMR	US WEST DIRECT
	SWANSTROM Lee L MD	US WEST DIRECT
	THUKKANI Surgery Associates	US WEST DIRECT
	TURNER William G MD	US WEST DIRECT
	WATSON Peter T MD phy & sur Perinatal Associates PC	US WEST DIRECT

FINDINGS

Year	Uses	Source
1992	WILSON John MD Oregon Cardiology Clinic PC	US WEST DIRECT
	YOUNG Perinatal Associates PC	US WEST DIRECT
	ZBINDEN Arthur FMD	US WEST DIRECT

2808 VANCOUVER

Year	Uses	Source
1992	SILVER David J MD PC	US WEST DIRECT

2821 VANCOUVER

Year	Uses	Source
1946	Rigg O A r	The Pacific Telephone and Telegraph Company

VANCOUVER AVE

2400 VANCOUVER AVE

Year	Uses	Source	
2005	S Harris	Cole Information	Image pg. A6

2404 VANCOUVER AVE

Year	Uses	Source	
2005	Apartments	Cole Information	Image pg. A6
	Devin Ayers	Cole Information	Image pg. A6
	Tameria S Brent	Cole Information	Image pg. A6
	Harold LBuell	Cole Information	Image pg. A6
	BO Joe L Clayton	Cole Information	Image pg. A6
	Melinda Cullen	Cole Information	Image pg. A6
	David T Eckard	Cole Information	Image pg. A6
	Rosa Emilia Estrada	Cole Information	Image pg. A6
	R Gates	Cole Information	Image pg. A6
	R Gates	Cole Information	Image pg. A6
	Cadra Gebreamlak	Cole Information	Image pg. A6
	Akberet Gebreyohannes	Cole Information	Image pg. A6
	Karina Joseluls	Cole Information	Image pg. A6
	Edw ard L Knox	Cole Information	Image pg. A6

FINDINGS

Year	Uses	Source	
2005	Ronald L Patton	Cole Information	Image pg. A6
	Travis Riffe	Cole Information	Image pg. A6
	Orentneo River	Cole Information	Image pg. A6
	Mustafa Sala	Cole Information	Image pg. A6
	Abisai Sanchez	Cole Information	Image pg. A6
	Rae Schneider	Cole Information	Image pg. A6
	Antionette Varnado	Cole Information	Image pg. A6
1981	Vacant	R.L. Polk Co. Publishers	Image pg. A20
1975	Vancouver Apartments	R. L. Polk and Co. Publishers	Image pg. A35
	A Wardell Gilbert	R. L. Polk and Co. Publishers	Image pg. A35
	Brow n Wm W	R. L. Polk and Co. Publishers	Image pg. A35
	Jones Claude	R. L. Polk and Co. Publishers	Image pg. A35
	Short Tom H	R. L. Polk and Co. Publishers	Image pg. A35
	Vacant	R. L. Polk and Co. Publishers	Image pg. A35
	Bird Clifford	R. L. Polk and Co. Publishers	Image pg. A35
	Clark Claude	R. L. Polk and Co. Publishers	Image pg. A35
	Shobe Diana	R. L. Polk and Co. Publishers	Image pg. A35
	Johnson Leon	R. L. Polk and Co. Publishers	Image pg. A35
	Vacant	R. L. Polk and Co. Publishers	Image pg. A35
	Vacant	R. L. Polk and Co. Publishers	Image pg. A35
	Grey Leonard	R. L. Polk and Co. Publishers	Image pg. A35
	Williams Alonzo	R. L. Polk and Co. Publishers	Image pg. A35
	Vacant	R. L. Polk and Co. Publishers	Image pg. A35
	Mills Fred	R. L. Polk and Co. Publishers	Image pg. A35
	Minner Patricia Mrs	R. L. Polk and Co. Publishers	Image pg. A35
	Vacant	R. L. Polk and Co. Publishers	Image pg. A35
	George Calvin	R. L. Polk and Co. Publishers	Image pg. A35
	Nelson James	R. L. Polk and Co. Publishers	Image pg. A35
1970	VANCOUVER APARTMENTS	R. L. Polk Co. Publishers	Image pg. A49
	AWHITT ZOE MRS IPARHAM JHUE	R. L. Polk Co. Publishers	Image pg. A49
	EAVES KELLY	R. L. Polk Co. Publishers	Image pg. A49
	HOOPER JEAN	R. L. Polk Co. Publishers	Image pg. A49

FINDINGS

Year	Uses	Source	
1970	BIRD CLIFFORD	R. L. Polk Co. Publishers	Image pg. A49
	s MC CLURE ALVIS	R. L. Polk Co. Publishers	Image pg. A49
	GARRETT JERRY G	R. L. Polk Co. Publishers	Image pg. A49
	HAYES EARL B	R. L. Polk Co. Publishers	Image pg. A49
	VACANT	R. L. Polk Co. Publishers	Image pg. A49
	VACANT	R. L. Polk Co. Publishers	Image pg. A49
	GEORGE CALVIN	R. L. Polk Co. Publishers	Image pg. A49
	VACANT	R. L. Polk Co. Publishers	Image pg. A49
	BROWN JOSEPH	R. L. Polk Co. Publishers	Image pg. A49
	BROWN WM	R. L. Polk Co. Publishers	Image pg. A49
	LLOYO ANTHONY	R. L. Polk Co. Publishers	Image pg. A49
	WHITE GRANT	R. L. Polk Co. Publishers	Image pg. A49
	VACANT	R. L. Polk Co. Publishers	Image pg. A49
	VACANT	R. L. Polk Co. Publishers	Image pg. A49
	SMITH WM R	R. L. Polk Co. Publishers	Image pg. A49
	STREET CONTINUED	R. L. Polk Co. Publishers	Image pg. A49
1965	VANCOUVER APARTMENTS	R.L.Polk Co.	Image pg. A56
	A WHITT ZOE MRS	R.L.Polk Co.	Image pg. A56
	ROACH JOHN	R.L.Polk Co.	Image pg. A56
	HOWARD KIFFIERS	R.L.Polk Co.	Image pg. A56
	VACANT	R.L.Polk Co.	Image pg. A56
	BIRD CLIFFORD	R.L.Polk Co.	Image pg. A56
	SMITH LANZELL	R.L.Polk Co.	Image pg. A56
	VACANT	R.L.Polk Co.	Image pg. A56
	JOHNSON LEON H	R.L.Polk Co.	Image pg. A56
	FERGUSON ARTH L	R.L.Polk Co.	Image pg. A56
	JONES WM W	R.L.Polk Co.	Image pg. A56
	VACANT	R.L.Polk Co.	Image pg. A56
	VACANT	R.L.Polk Co.	Image pg. A56
	BROWN WM	R.L.Polk Co.	Image pg. A56
	VACANT	R.L.Polk Co.	Image pg. A56
	PETERS RICHO H	R.L.Polk Co.	Image pg. A56

FINDINGS

Year	Uses	Source	
1965	VACANT	R.L.Polk Co.	Image pg. A56
	VACANT	R.L.Polk Co.	Image pg. A56
	GAY STANELY E	R.L.Polk Co.	Image pg. A56
	STREET CONTINUED	R.L.Polk Co.	Image pg. A56
1960	Vancouver Apartments	R. L. Polk Co. Publishers	Image pg. A67
	A Vacant	R. L. Polk Co. Publishers	Image pg. A67
	Sinipson Oscar L	R. L. Polk Co. Publishers	Image pg. A67
	Molton Jay	R. L. Polk Co. Publishers	Image pg. A67
	Tihonspson Jack	R. L. Polk Co. Publishers	Image pg. A67
	Price Henry	R. L. Polk Co. Publishers	Image pg. A67
	Hunter Le Roy	R. L. Polk Co. Publishers	Image pg. A67
	Snith Lanzell	R. L. Polk Co. Publishers	Image pg. A67
	Dockery Lloyd	R. L. Polk Co. Publishers	Image pg. A67
	Brovsky Sam	R. L. Polk Co. Publishers	Image pg. A67
	Moore Phillip	R. L. Polk Co. Publishers	Image pg. A67
	Nirliols Theo J Rev	R. L. Polk Co. Publishers	Image pg. A67
	Jones Cleveland	R. L. Polk Co. Publishers	Image pg. A67
	Sylvia Tbielma Mrs	R. L. Polk Co. Publishers	Image pg. A67
	Blocker Jew eline Mrs	R. L. Polk Co. Publishers	Image pg. A67
	Ross John H	R. L. Polk Co. Publishers	Image pg. A67
	Frazer Jack	R. L. Polk Co. Publishers	Image pg. A67
	Gaclelt Jefferson G	R. L. Polk Co. Publishers	Image pg. A67
	Teal Clarice Mrs	R. L. Polk Co. Publishers	Image pg. A67
	Caneta Julius	R. L. Polk Co. Publishers	Image pg. A67
1955	Vancouver Apartments	R. L. Polk Co. Publishers	Image pg. A89
	Vacant	R. L. Polk Co. Publishers	Image pg. A89
	Rall John J mgr	R. L. Polk Co. Publishers	Image pg. A89
	Thurston Mary	R. L. Polk Co. Publishers	Image pg. A89
	Mitchell Helen J	R. L. Polk Co. Publishers	Image pg. A89
	Cron Harriet	R. L. Polk Co. Publishers	Image pg. A89
	Drake Essie T Mrs	R. L. Polk Co. Publishers	Image pg. A89
	Wolf Alice V Mrs	R. L. Polk Co. Publishers	Image pg. A89

FINDINGS

Year	Uses	Source	
1955	Vacant	R. L. Polk Co. Publishers	Image pg. A89
	Ridens Gertrude A Mrs	R. L. Polk Co. Publishers	Image pg. A89
	Williamson Olga Mrs	R. L. Polk Co. Publishers	Image pg. A89
	Vacant	R. L. Polk Co. Publishers	Image pg. A89
	Carlin Hannah	R. L. Polk Co. Publishers	Image pg. A89
	Antoni Reinhold	R. L. Polk Co. Publishers	Image pg. A89
	Dombrovski August	R. L. Polk Co. Publishers	Image pg. A89
	Vacant	R. L. Polk Co. Publishers	Image pg. A89
	Cox Frances E Mrs	R. L. Polk Co. Publishers	Image pg. A89
	Green Bertie J Mrs	R. L. Polk Co. Publishers	Image pg. A90
	Gruber Ella	R. L. Polk Co. Publishers	Image pg. A90
	Vacant	R. L. Polk Co. Publishers	Image pg. A90
1950	Vancouver Apartments	R. L. Polk Co. Publisher	Image pg. A135
	Costain Estelle	R. L. Polk Co. Publisher	Image pg. A135
	Costola Grace Mrs	R. L. Polk Co. Publisher	Image pg. A135
	ACox Frances Mrs	R. L. Polk Co. Publisher	Image pg. A135
	ADrake B T Mrs	R. L. Polk Co. Publisher	Image pg. A135
	AGreen Bertie Mrs	R. L. Polk Co. Publisher	Image pg. A135
	Gruber Ella Mrs	R. L. Polk Co. Publisher	Image pg. A135
	AGustafson Winnie Mrs	R. L. Polk Co. Publisher	Image pg. A135
	Koehler Eunice	R. L. Polk Co. Publisher	Image pg. A135
	Koriath Gustav	R. L. Polk Co. Publisher	Image pg. A135
	a Mitchell Helen J	R. L. Polk Co. Publisher	Image pg. A135
	a Ro ll J J mgr	R. L. Polk Co. Publisher	Image pg. A135
	Simnonis H A Mrs	R. L. Polk Co. Publisher	Image pg. A135
	LSolberg C W	R. L. Polk Co. Publisher	Image pg. A135
	Spady Tillie Mrs	R. L. Polk Co. Publisher	Image pg. A135
	Ithurston Mary Mrs	R. L. Polk Co. Publisher	Image pg. A135
	AWieprecht H A	R. L. Polk Co. Publisher	Image pg. A135
	AWilber D J	R. L. Polk Co. Publisher	Image pg. A135
	Williamson 0 E Mrs	R. L. Polk Co. Publisher	Image pg. A135
	Wolf A V Mrs	R. L. Polk Co. Publisher	Image pg. A135

FINDINGS

Year	Uses	Source	
1950	A Yeoman Freida F	R. L. Polk Co. Publisher	Image pg. A135
1946	Pepper M r	The Pacific Telephone and Telegraph Company	
1940	Vancouver Apartments	R.L. Polk Co., Inc.	Image pg. A143
	Brakebush L B Mrs mgr	R.L. Polk Co., Inc.	Image pg. A143
	Brakebush Walter C	R.L. Polk Co., Inc.	Image pg. A143
	Corrie Thos C	R.L. Polk Co., Inc.	Image pg. A143
	Cox Frances M Mrs	R.L. Polk Co., Inc.	Image pg. A143
	De Mars Everett D	R.L. Polk Co., Inc.	Image pg. A143
	Hankel Henrietta	R.L. Polk Co., Inc.	Image pg. A143
	Hennig Edw A	R.L. Polk Co., Inc.	Image pg. A143
	Keith Wm J	R.L. Polk Co., Inc.	Image pg. A143
	Keller Chas	R.L. Polk Co., Inc.	Image pg. A143
	Matheson Thelmna R Mrs	R.L. Polk Co., Inc.	Image pg. A143
	Mc Cracken La Velle	R.L. Polk Co., Inc.	Image pg. A143
	Pace Edw D	R.L. Polk Co., Inc.	Image pg. A143
	Parris Tillie Mrs	R.L. Polk Co., Inc.	Image pg. A143
	Patterson Gilbert	R.L. Polk Co., Inc.	Image pg. A143
	Pecorara Tony	R.L. Polk Co., Inc.	Image pg. A143
	Roberson Guy I	R.L. Polk Co., Inc.	Image pg. A143
	Schira Fredk T	R.L. Polk Co., Inc.	Image pg. A143
	Simmons John F	R.L. Polk Co., Inc.	Image pg. A143
	Struntz Ralph A	R.L. Polk Co., Inc.	Image pg. A143
	Tapanainen Martha	R.L. Polk Co., Inc.	Image pg. A143
	Williams Orville	R.L. Polk Co., Inc.	Image pg. A143
	Wold Violet E	R.L. Polk Co., Inc.	Image pg. A143
1935	Godfrey Court Apartments	R.L. Polk Co., Inc.	Image pg. A194
	I Mead Jessie I Mrs	R.L. Polk Co., Inc.	Image pg. A194
	Spray Chas E	R.L. Polk Co., Inc.	Image pg. A194
	Mc Farland Helen	R.L. Polk Co., Inc.	Image pg. A194
	Waters Harold	R.L. Polk Co., Inc.	Image pg. A194
	Mc Grandle Wm	R.L. Polk Co., Inc.	Image pg. A194
	Karlsen Merle Mrs	R.L. Polk Co., Inc.	Image pg. A194

FINDINGS

Year	Uses	Source	
1935	Fox Glenn E	R.L. Polk Co., Inc.	Image pg. A194
	Wallace Donald W	R.L. Polk Co., Inc.	Image pg. A194
	Harris Curley L	R.L. Polk Co., Inc.	Image pg. A194
	Adamns Harvey H	R.L. Polk Co., Inc.	Image pg. A194
	Cooney Patk J	R.L. Polk Co., Inc.	Image pg. A194
	Gibson Hazel Mrs	R.L. Polk Co., Inc.	Image pg. A194
	Meredith Wm	R.L. Polk Co., Inc.	Image pg. A194
	Lindsey Carl	R.L. Polk Co., Inc.	Image pg. A194
	Ryan Hugh	R.L. Polk Co., Inc.	Image pg. A194
	Frakie Reuben	R.L. Polk Co., Inc.	Image pg. A194
	Fannon Alton M	R.L. Polk Co., Inc.	Image pg. A194
	Stevens Ray A	R.L. Polk Co., Inc.	Image pg. A194
	Clarke M Agnes Mrs	R.L. Polk Co., Inc.	Image pg. A194
	Mc Dougall Robt	R.L. Polk Co., Inc.	Image pg. A194
	Street continued	R.L. Polk Co., Inc.	Image pg. A194

2416 VANCOUVER AVE

Year	Uses	Source	
2005	Hattie LMc Mihelk	Cole Information	Image pg. A6
	N RUSSELL ST INTS	Cole Information	Image pg. A6
1985	Mc Mihelk Wmn E	R. L. Polk and Co. Publishers	Image pg. A13
1981	Me Mihelk Wm E	R.L. Polk Co. Publishers	Image pg. A20
1975	Mc Mihelk Wm E	R. L. Polk and Co. Publishers	Image pg. A35
1970	MC MIHELK WM E	R. L. Polk Co. Publishers	Image pg. A49
1965	MC MIHELK AM E	R.L.Polk Co.	Image pg. A56
1960	Me Mihellt Wm E	R. L. Polk Co. Publishers	Image pg. A67
1955	McMihelk Wm E	R. L. Polk Co. Publishers	Image pg. A90
1950	APierce Helmer	R. L. Polk Co. Publisher	Image pg. A135
1940	Pierce Helmer	R.L. Polk Co., Inc.	Image pg. A143
1935	Short Chas	R.L. Polk Co., Inc.	Image pg. A194

FINDINGS

2500 VANCOUVER AVE

Year	Uses	Source
1924	Hendricks Thos B Nettie M mgr Godfrey Ct Apts	R.L. Polk Co., Inc.

2505 VANCOUVER AVE

Year	Uses	Source	
2005	Columbia Gorge Model Railroad Club I	Cole Information	Image pg. A6
	occupant	Cole Information	Image pg. A6
1985	Vacant	R. L. Polk and Co. Publishers	Image pg. A13

2507 VANCOUVER AVE

Year	Uses	Source	
1955	zyset Apartments	R. L. Polk Co. Publishers	Image pg. A90
	Culbertson Laura	R. L. Polk Co. Publishers	Image pg. A90
	Sims Robt	R. L. Polk Co. Publishers	Image pg. A90
	Cannon Thos L	R. L. Polk Co. Publishers	Image pg. A90
	Zysset Saml F	R. L. Polk Co. Publishers	Image pg. A90
	Ford Sanders	R. L. Polk Co. Publishers	Image pg. A90
	Smith Albert	R. L. Polk Co. Publishers	Image pg. A90
	Haw kins Albert	R. L. Polk Co. Publishers	Image pg. A90
	Stanfield Tommie	R. L. Polk Co. Publishers	Image pg. A90
1950	Caldw ell Alfd	R. L. Polk Co. Publisher	Image pg. A135
	Herzog Peter	R. L. Polk Co. Publisher	Image pg. A135
	Nichols F P	R. L. Polk Co. Publisher	Image pg. A135
	AParker L W Mrs	R. L. Polk Co. Publisher	Image pg. A135
	Sanders W M Mrs	R. L. Polk Co. Publisher	Image pg. A135
	Tostenson T A	R. L. Polk Co. Publisher	Image pg. A135
	Williams Goldie Mrs	R. L. Polk Co. Publisher	Image pg. A135
	Zysset S F	R. L. Polk Co. Publisher	Image pg. A135
1940	Burnell Al	R.L. Polk Co., Inc.	Image pg. A143
	Foster Mabel Mrs	R.L. Polk Co., Inc.	Image pg. A143
	Kieffer Marie Mrs	R.L. Polk Co., Inc.	Image pg. A143
	Smith Jacob F	R.L. Polk Co., Inc.	Image pg. A143
	Wolhart Henry	R.L. Polk Co., Inc.	Image pg. A143

FINDINGS

Year	Uses	Source	
1940	Zysset Sami F	R.L. Polk Co., Inc.	Image pg. A143
	rear Butcher Donald C	R.L. Polk Co., Inc.	Image pg. A143
1935	Vacant	R.L. Polk Co., Inc.	Image pg. A194

2514 VANCOUVER AVE

Year	Uses	Source	
1955	City Body & Paint Shop auto pntrs	R. L. Polk Co. Publishers	Image pg. A90
1950	Autocraft auto body	R. L. Polk Co. Publisher	Image pg. A135
	repra	R. L. Polk Co. Publisher	Image pg. A135
1946	Precision Machining Co	The Pacific Telephone and Telegraph Company	

2520 VANCOUVER AVE

Year	Uses	Source	
2005	Sloans Custom Body& Paint	Cole Information	Image pg. A6
	N STANTON ST INTS	Cole Information	Image pg. A6
1985	Sloans Body & Paint Shop	R. L. Polk and Co. Publishers	Image pg. A13
1981	Sloans Body & Paint Shop	R.L. Polk Co. Publishers	Image pg. A20
1975	Sloans Body & Paint Shop	R. L. Polk and Co. Publishers	Image pg. A35
1970	SLOANS BODY 6 PAINT SHOP	R. L. Polk Co. Publishers	Image pg. A49
1965	SLOANS BODY 6 PAINT SHOP	R.L.Polk Co.	Image pg. A56
1960	Sloatis Body & Paint Sltop	R. L. Polk Co. Publishers	Image pg. A67
1955	City Body & Paint Shop auto pntrs	R. L. Polk Co. Publishers	Image pg. A90
1950	ACity Body & Paint Shop	R. L. Polk Co. Publisher	Image pg. A135
	auto pntrs	R. L. Polk Co. Publisher	Image pg. A135
1946	I D Body Serv	The Pacific Telephone and Telegraph Company	

2526 VANCOUVER AVE

Year	Uses	Source	
1981	B & B Auto Body	R.L. Polk Co. Publishers	Image pg. A20

2607 VANCOUVER AVE

Year	Uses	Source	
1970	JEWELL GLASS CO	R. L. Polk Co. Publishers	Image pg. A49
1965	JEWELL GLASS CO	R.L.Polk Co.	Image pg. A56

FINDINGS

Year	Uses	Source	
1960	Jewell Glass Co	R. L. Polk Co. Publishers	Image pg. A67
1955	Bills Paint Shop auto pntr	R. L. Polk Co. Publishers	Image pg. A90
	Jewell Glass Co window & plate	R. L. Polk Co. Publishers	Image pg. A90
	Read R S Body Repr auto	R. L. Polk Co. Publishers	Image pg. A90
1950	A Harris W L auto pntr	R. L. Polk Co. Publisher	Image pg. A135
	L Herlein P B auto body	R. L. Polk Co. Publisher	Image pg. A135
	A Russell Truck & Car	R. L. Polk Co. Publisher	Image pg. A135
	Mtce Serv	R. L. Polk Co. Publisher	Image pg. A135
1940	Stevens & Wilson auto	R.L. Polk Co., Inc.	Image pg. A143
	reprs and gas sta	R.L. Polk Co., Inc.	Image pg. A143
1935	Stevens & Wilson auto	R.L. Polk Co., Inc.	Image pg. A194
	reprs	R.L. Polk Co., Inc.	Image pg. A194

2608 VANCOUVER AVE

Year	Uses	Source	
1970	DEMME BROS PARKINS LOT	R. L. Polk Co. Publishers	Image pg. A49
1965	VACANT	R.L.Polk Co.	Image pg. A56
1960	No return	R. L. Polk Co. Publishers	Image pg. A67
1955	Vacant	R. L. Polk Co. Publishers	Image pg. A90
1940	Stull Albert M gas sta	R.L. Polk Co., Inc.	Image pg. A143
1935	Red Arrow Service Inc gas	R.L. Polk Co., Inc.	Image pg. A194

2609 VANCOUVER AVE

Year	Uses	Source	
1970	CARLOS BODY & FENDER SHOP	R. L. Polk Co. Publishers	Image pg. A49
	BILLS PAINT SHOP AUTO PNTRS	R. L. Polk Co. Publishers	Image pg. A49
1965	CARLOS BODY S FENDER SHOP	R.L.Polk Co.	Image pg. A56
	BILLS PAINT SHOP AUTO PNTRS	R.L.Polk Co.	Image pg. A56
1960	Bills Paint Shop auto pntrs	R. L. Polk Co. Publishers	Image pg. A67
	Carlos Body & Fender Sluop	R. L. Polk Co. Publishers	Image pg. A67

2621 VANCOUVER AVE

Year	Uses	Source	
1965	VACANT	R.L.Polk Co.	Image pg. A56

FINDINGS

Year	Uses	Source	
1960	Gross Manuet	R. L. Polk Co. Publishers	Image pg. A67
1955	Brelan Edw L	R. L. Polk Co. Publishers	Image pg. A90
1950	ARobertson W C	R. L. Polk Co. Publisher	Image pg. A135
1940	Duggan John H	R.L. Polk Co., Inc.	Image pg. A143
1935	Morgan How ard V	R.L. Polk Co., Inc.	Image pg. A194

2622 VANCOUVER AVE

Year	Uses	Source
1946	Lee Trailer Co	The Pacific Telephone and Telegraph Company

2623 VANCOUVER AVE

Year	Uses	Source	
1965	VACANT	R.L.Polk Co.	Image pg. A56
1960	Payne Baby J	R. L. Polk Co. Publishers	Image pg. A67
	Perkins Bob	R. L. Polk Co. Publishers	Image pg. A67
1955	Vacant	R. L. Polk Co. Publishers	Image pg. A90
1950	Storms I E	R. L. Polk Co. Publisher	Image pg. A135
1940	Lew is Frank R	R.L. Polk Co., Inc.	Image pg. A143
1935	Farrell John R	R.L. Polk Co., Inc.	Image pg. A194

2627 VANCOUVER AVE

Year	Uses	Source	
1950	ARenfrow P W	R. L. Polk Co. Publisher	Image pg. A135
1940	Vacant	R.L. Polk Co., Inc.	Image pg. A143
1935	Vacant	R.L. Polk Co., Inc.	Image pg. A194

2629 VANCOUVER AVE

Year	Uses	Source	
1965	VACANT	R.L.Polk Co.	Image pg. A56
1960	House of Prayer for All	R. L. Polk Co. Publishers	Image pg. A67
	Nations ch	R. L. Polk Co. Publishers	Image pg. A67
1955	Vancouver Avenue Trading Post used furn	R. L. Polk Co. Publishers	Image pg. A90
1950	Vacant	R. L. Polk Co. Publisher	Image pg. A135
1940	Foster John W sign w riter	R.L. Polk Co., Inc.	Image pg. A143

FINDINGS

2633 VANCOUVER AVE

Year	Uses	Source	
1965	VACANT	R.L.Polk Co.	Image pg. A56
1960	Cuimmins Artli	R. L. Polk Co. Publishers	Image pg. A67
1955	Sims John W	R. L. Polk Co. Publishers	Image pg. A90
1950	ARoberts 0 F Mrs	R. L. Polk Co. Publisher	Image pg. A135
1940	New man Harold C philatelist	R.L. Polk Co., Inc.	Image pg. A143
1935	New man Harold C	R.L. Polk Co., Inc.	Image pg. A194

2641 VANCOUVER AVE

Year	Uses	Source	
1940	Vacant	R.L. Polk Co., Inc.	Image pg. A143
1935	Vacant	R.L. Polk Co., Inc.	Image pg. A194

2643 VANCOUVER AVE

Year	Uses	Source	
1940	Oregon Rug & Mattress Co	R.L. Polk Co., Inc.	Image pg. A143

2651 VANCOUVER AVE

Year	Uses	Source	
1970	OREGON RUG 6 MATTRESS CO RET	R. L. Polk Co. Publishers	Image pg. A49
	WHOL RENOVATE 6 CLNG	R. L. Polk Co. Publishers	Image pg. A49
1965	OREGON RUG & MATTRESS CO CLNS	R.L.Polk Co.	Image pg. A56
1960	Ore Rug & Mattress Co clns	R. L. Polk Co. Publishers	Image pg. A67
1955	Ore Rug & Mattress Co uphol	R. L. Polk Co. Publishers	Image pg. A90
1950	AOre Rug & Mattress Co	R. L. Polk Co. Publisher	Image pg. A135
	uphol	R. L. Polk Co. Publisher	Image pg. A135

2707 VANCOUVER AVE

Year	Uses	Source	
1965	NEWELL TRUCK EQUIPMENT CO	R.L.Polk Co.	Image pg. A56
	STGEI	R.L.Polk Co.	Image pg. A56
1960	New ell Truck Equip stge	R. L. Polk Co. Publishers	Image pg. A67
1955	Genl Repairing Co auto repr	R. L. Polk Co. Publishers	Image pg. A90
	Joes Serv Sta	R. L. Polk Co. Publishers	Image pg. A90
1950	AAvritt Allen auto repr	R. L. Polk Co. Publisher	Image pg. A135

FINDINGS

Year	Uses	Source	
1946	Blaggs Clipper Serv	The Pacific Telephone and Telegraph Company	
1940	Larson Ken Service Station	R.L. Polk Co., Inc.	Image pg. A143
	Crown Tread Co tire dirs	R.L. Polk Co., Inc.	Image pg. A143
1935	Brown Robt M gas sta	R.L. Polk Co., Inc.	Image pg. A194

2716 VANCOUVER AVE

Year	Uses	Source	
1985	Emanuel Hosp Pkng Lot	R. L. Polk and Co. Publishers	Image pg. A13
1981	Emanuel Hoop Pkng Lot	R.L. Polk Co. Publishers	Image pg. A20
1975	Emanuel Hosp Pkng Lot	R. L. Polk and Co. Publishers	Image pg. A35
1970	LEE U RENT INC	R. L. Polk Co. Publishers	Image pg. A49
1965	LEE U RENT TRAILERS TRAILERS	R.L.Polk Co.	Image pg. A56
1960	Lee U Rent trailers	R. L. Polk Co. Publishers	Image pg. A67
1955	Lee Trailer Co rental	R. L. Polk Co. Publishers	Image pg. A90
	Lee U Rent Inc	R. L. Polk Co. Publishers	Image pg. A90
1950	ALee Howard	R. L. Polk Co. Publisher	Image pg. A135
	Lee U Rent trailers	R. L. Polk Co. Publisher	Image pg. A135
1946	Guinde Frankie Mrs r	The Pacific Telephone and Telegraph Company	
1940	Vacant	R.L. Polk Co., Inc.	Image pg. A143
1935	Vacant	R.L. Polk Co., Inc.	Image pg. A194

2722 VANCOUVER AVE

Year	Uses	Source	
1970	VACANT	R. L. Polk Co. Publishers	Image pg. A49
1965	PARKS RUBY M MRS	R.L.Polk Co.	Image pg. A56
1960	Lacer Ben F	R. L. Polk Co. Publishers	Image pg. A67
1955	Lacer Ben F furn repr	R. L. Polk Co. Publishers	Image pg. A90
1950	ALacer B F	R. L. Polk Co. Publisher	Image pg. A135
1940	Lacer Benj F	R.L. Polk Co., Inc.	Image pg. A143
	Lehman Stanley J	R.L. Polk Co., Inc.	Image pg. A143
	Swartz Albert	R.L. Polk Co., Inc.	Image pg. A143
1935	Pittenger Emma C Mrs	R.L. Polk Co., Inc.	Image pg. A194

FINDINGS

2728 VANCOUVER AVE

Year	Uses	Source	
1970	GLASS LILLIAN L MRS	R. L. Polk Co. Publishers	Image pg. A49
1965	GLASS LILLIAN L	R.L.Polk Co.	Image pg. A56
1960	Harvey Norvell Mrs	R. L. Polk Co. Publishers	Image pg. A67
1955	Glass L Lucille	R. L. Polk Co. Publishers	Image pg. A90
	Conley Lillian L Mrs	R. L. Polk Co. Publishers	Image pg. A90
1950	AMc Conley Wm	R. L. Polk Co. Publisher	Image pg. A135
1940	Mohaw k John F	R.L. Polk Co., Inc.	Image pg. A143
	Tillotson Ray L	R.L. Polk Co., Inc.	Image pg. A143
1935	Bier Wm	R.L. Polk Co., Inc.	Image pg. A194

2732 VANCOUVER AVE

Year	Uses	Source	
1970	CLINTON LEO	R. L. Polk Co. Publishers	Image pg. A49
1965	CLINTON WILLA M MRS	R.L.Polk Co.	Image pg. A56
1960	Cliuton Wila M Mrs	R. L. Polk Co. Publishers	Image pg. A67
	Nations ch	R. L. Polk Co. Publishers	Image pg. A68
1955	Clinton Willa M Mrs	R. L. Polk Co. Publishers	Image pg. A90
1950	AClinton N L	R. L. Polk Co. Publisher	Image pg. A135
1940	Vacant	R.L. Polk Co., Inc.	Image pg. A143
1935	Vacant	R.L. Polk Co., Inc.	Image pg. A194

2733 VANCOUVER AVE

Year	Uses	Source	
1960	Pow eil Pencla Mrs	R. L. Polk Co. Publishers	Image pg. A68
1955	Pow ell Perola Mrs	R. L. Polk Co. Publishers	Image pg. A90
1950	APearson H L Mrs	R. L. Polk Co. Publisher	Image pg. A135
1940	Pearson Hildur L	R.L. Polk Co., Inc.	Image pg. A143
1935	Blettel Louis	R.L. Polk Co., Inc.	Image pg. A194

2737 VANCOUVER AVE

Year	Uses	Source	
1955	Whiteley Myrtle Mrs	R. L. Polk Co. Publishers	Image pg. A90
1950	Whiteley Myrtle Mrs	R. L. Polk Co. Publisher	Image pg. A135

FINDINGS

Year	Uses	Source	
1940	Manning Martin A	R.L. Polk Co., Inc.	Image pg. A143
1935	Manning Martin A	R.L. Polk Co., Inc.	Image pg. A194

2740 VANCOUVER AVE

Year	Uses	Source	
1970	EADEN ALEX JR	R. L. Polk Co. Publishers	Image pg. A49
1965	EAOEN ALEX JR B	R.L.Polk Co.	Image pg. A56
1960	Eaden Alex Jr S	R. L. Polk Co. Publishers	Image pg. A68
1955	Eaton Alex	R. L. Polk Co. Publishers	Image pg. A90
1950	Eaton Alex	R. L. Polk Co. Publisher	Image pg. A135
1946	Smith Grace C r	The Pacific Telephone and Telegraph Company	
1940	Leeson Amanda Mrs	R.L. Polk Co., Inc.	Image pg. A143
1935	Piehl John	R.L. Polk Co., Inc.	Image pg. A194

2749 VANCOUVER AVE

Year	Uses	Source	
1960	Vacant	R. L. Polk Co. Publishers	Image pg. A68
1955	Whiteley Auto Serv auto repr	R. L. Polk Co. Publishers	Image pg. A90
1950	Whiteley Auto Serv	R. L. Polk Co. Publisher	Image pg. A135
	gas sta	R. L. Polk Co. Publisher	Image pg. A135
1940	Manning Bros Auto Service	R.L. Polk Co., Inc.	Image pg. A143
1935	Manning Bros Auto Service	R.L. Polk Co., Inc.	Image pg. A194

2800 VANCOUVER AVE

Year	Uses	Source	
2005	BUILDING	Cole Information	Image pg. A6
	African American Health Coalition IN	Cole Information	Image pg. A6
	+Dr Douglas Beers MD	Cole Information	Image pg. A6
	Beers Douglas MD	Cole Information	Image pg. A6
	Bensching Katherine MD	Cole Information	Image pg. A6
	Cares Northw est	Cole Information	Image pg. A6
	+ David S Wakeling Do	Cole Information	Image pg. A6
	Dr CJohn	Cole Information	Image pg. A6
	Kartlni Clinic	Cole Information	Image pg. A6

FINDINGS

Year	Uses	Source	
2005	Kartinl Intensive Otpilnt Prgmn	Cole Information	Image pg. A6
	Doreen Kiss MD	Cole Information	Image pg. A6
	Legacy Clinic Emanuel	Cole Information	Image pg. A6
	+Legacy Clinic Emanuel Int Medcn	Cole Information	Image pg. A6
	Legacy Emmanuel Pain Management	Cole Information	Image pg. A6
	occupant	Cole Information	Image pg. A6
	Legacy Emnl Hospital & Health Center	Cole Information	Image pg. A6
	Dr John C MISMD	Cole Information	Image pg. A6
	Oregon Synod Elca	Cole Information	Image pg. A6
	N MONROE ST INTS	Cole Information	Image pg. A6
1985	Emanuel Medical Building	R. L. Polk and Co. Publishers	Image pg. A13
	Northw estern Neurological	R. L. Polk and Co. Publishers	Image pg. A13
	Associates P C phys	R. L. Polk and Co. Publishers	Image pg. A13
	Grew e Ray V phys	R. L. Polk and Co. Publishers	Image pg. A13
	Johnson Martin C neurologist	R. L. Polk and Co. Publishers	Image pg. A13
	Baker Herbert L	R. L. Polk and Co. Publishers	Image pg. A13
	otolarynologist	R. L. Polk and Co. Publishers	Image pg. A13
	Berselli Robt A phys	R. L. Polk and Co. Publishers	Image pg. A13
	Orthopedic Surgery Associates	R. L. Polk and Co. Publishers	Image pg. A13
	med ofc	R. L. Polk and Co. Publishers	Image pg. A13
	Hopkins Richd J phys	R. L. Polk and Co. Publishers	Image pg. A13
	Waldram David phys	R. L. Polk and Co. Publishers	Image pg. A13
	Marble Michl phys	R. L. Polk and Co. Publishers	Image pg. A13
	Rhew Karen phys	R. L. Polk and Co. Publishers	Image pg. A13
	Acker Robt L phys	R. L. Polk and Co. Publishers	Image pg. A13
	Sandilands John R phys	R. L. Polk and Co. Publishers	Image pg. A13
	Gross Russell phys	R. L. Polk and Co. Publishers	Image pg. A13
	Emanuel Hospital Out	R. L. Polk and Co. Publishers	Image pg. A13
	Patient X Ray Dept	R. L. Polk and Co. Publishers	Image pg. A13
	Barclay Glen N phys	R. L. Polk and Co. Publishers	Image pg. A13
	Bradley John S phys	R. L. Polk and Co. Publishers	Image pg. A13
	Geller Pamela E phys	R. L. Polk and Co. Publishers	Image pg. A13

FINDINGS

Year	Uses	Source	
1985	Evans Wm B phys	R. L. Polk and Co. Publishers	Image pg. A13
	Bracis Raymond phys	R. L. Polk and Co. Publishers	Image pg. A13
	Vacant	R. L. Polk and Co. Publishers	Image pg. A13
	Giesy Jerry D phys	R. L. Polk and Co. Publishers	Image pg. A13
	Lehman Theo H phys	R. L. Polk and Co. Publishers	Image pg. A13
	Moore Robt J phys	R. L. Polk and Co. Publishers	Image pg. A13
	Vacant	R. L. Polk and Co. Publishers	Image pg. A13
	Silver David J phys	R. L. Polk and Co. Publishers	Image pg. A13
	Crawford Thomas II phys	R. L. Polk and Co. Publishers	Image pg. A13
	Portland Womens Clinic The	R. L. Polk and Co. Publishers	Image pg. A13
	Stempel James E phys	R. L. Polk and Co. Publishers	Image pg. A13
	Tarnasky John W phys	R. L. Polk and Co. Publishers	Image pg. A13
	Roberts Peter H phys	R. L. Polk and Co. Publishers	Image pg. A13
	Flath Thos 0 phys	R. L. Polk and Co. Publishers	Image pg. A13
	Portland Neurological	R. L. Polk and Co. Publishers	Image pg. A13
	Associates	R. L. Polk and Co. Publishers	Image pg. A13
	Misko John C phys	R. L. Polk and Co. Publishers	Image pg. A13
	Stolzberg Steph M phys	R. L. Polk and Co. Publishers	Image pg. A13
	Snodgrass R Glenn phys	R. L. Polk and Co. Publishers	Image pg. A13
	Franklin Richd W phys	R. L. Polk and Co. Publishers	Image pg. A13
	Kaempf Michi J phys	R. L. Polk and Co. Publishers	Image pg. A13
	Portland Surgical Center The	R. L. Polk and Co. Publishers	Image pg. A13
	Blumberg Jack B phys	R. L. Polk and Co. Publishers	Image pg. A13
	Colver Hugh D phys	R. L. Polk and Co. Publishers	Image pg. A13
	Groshong Leroy E phys	R. L. Polk and Co. Publishers	Image pg. A13
	Parshley Phillip F phys	R. L. Polk and Co. Publishers	Image pg. A13
	Smiley Peter W phys	R. L. Polk and Co. Publishers	Image pg. A13
	Pulito Joseph F phys	R. L. Polk and Co. Publishers	Image pg. A13
	Antonovic John phys	R. L. Polk and Co. Publishers	Image pg. A13
	Goldberg Leonard M phys	R. L. Polk and Co. Publishers	Image pg. A13
	Nakao Calvin Y phys	R. L. Polk and Co. Publishers	Image pg. A13
	Vacant	R. L. Polk and Co. Publishers	Image pg. A13

FINDINGS

Year	Uses	Source	
1985	Cardiovascular Surgery Aasocs	R. L. Polk and Co. Publishers	Image pg. A13
	Thukkani Thiru G phys	R. L. Polk and Co. Publishers	Image pg. A13
	Donnelly Wm A phys	R. L. Polk and Co. Publishers	Image pg. A13
	Wilson John W phys	R. L. Polk and Co. Publishers	Image pg. A13
	Olmacheid Richd H phys	R. L. Polk and Co. Publishers	Image pg. A13
	Anderson Warren L phys	R. L. Polk and Co. Publishers	Image pg. A13
	Duncan D Angus phys	R. L. Polk and Co. Publishers	Image pg. A13
	Vacant	R. L. Polk and Co. Publishers	Image pg. A13
	Portland Cardio Thoracic	R. L. Polk and Co. Publishers	Image pg. A13
	Clinic	R. L. Polk and Co. Publishers	Image pg. A13
	Matar Adel F phys	R. L. Polk and Co. Publishers	Image pg. A13
	Hill Jonathan G phys	R. L. Polk and Co. Publishers	Image pg. A13
	Hansen Thos A phys	R. L. Polk and Co. Publishers	Image pg. A13
	Greve John J phys	R. L. Polk and Co. Publishers	Image pg. A13
	Zbinden Arth F phys	R. L. Polk and Co. Publishers	Image pg. A13
	Turner Wm G phys	R. L. Polk and Co. Publishers	Image pg. A13
1981	Emanuel Medical Building	R.L. Polk Co. Publishers	Image pg. A20
	Northw estern Neurological Assoc	R.L. Polk Co. Publishers	Image pg. A20
	Grew e Ray V phys	R.L. Polk Co. Publishers	Image pg. A20
	Johnson Martin C phys	R.L. Polk Co. Publishers	Image pg. A20
	Cardio Vascular Clinic	R.L. Polk Co. Publishers	Image pg. A20
	Berselli Robt A phys	R.L. Polk Co. Publishers	Image pg. A20
	Orthopedic Surgery Asaociates med ofc	R.L. Polk Co. Publishers	Image pg. A20
	Hopkins Richd J phys	R.L. Polk Co. Publishers	Image pg. A20
	Waldram David phys	R.L. Polk Co. Publishers	Image pg. A20
	Vacant	R.L. Polk Co. Publishers	Image pg. A20
	Acker Robt L phys	R.L. Polk Co. Publishers	Image pg. A20
	Emanuel Hospital Out Patient	R.L. Polk Co. Publishers	Image pg. A20
	X Ray Dept	R.L. Polk Co. Publishers	Image pg. A20
	Duncan D Angus phys	R.L. Polk Co. Publishers	Image pg. A20
	Evans Wm B phys	R.L. Polk Co. Publishers	Image pg. A20
	Roasenblatt Charles R phys	R.L. Polk Co. Publishers	Image pg. A20

FINDINGS

Year	Uses	Source	
1981	Vacant	R.L. Polk Co. Publishers	Image pg. A20
	Giesy Jerry D phys	R.L. Polk Co. Publishers	Image pg. A20
	Lehman Theo H phys	R.L. Polk Co. Publishers	Image pg. A20
	Moore Robt J phys	R.L. Polk Co. Publishers	Image pg. A20
	Skeeters Edw C phys	R.L. Polk Co. Publishers	Image pg. A20
	Hansen Thee A phys	R.L. Polk Co. Publishers	Image pg. A20
	Grave John J phys	R.L. Polk Co. Publishers	Image pg. A20
	Zbinden Arth F phys	R.L. Polk Co. Publishers	Image pg. A20
	Turner Wm G phys	R.L. Polk Co. Publishers	Image pg. A20
	Silver David J phys	R.L. Polk Co. Publishers	Image pg. A20
	Portland Womens Clinic The	R.L. Polk Co. Publishers	Image pg. A20
	Portland Neurological Associates	R.L. Polk Co. Publishers	Image pg. A20
	Franklin Richd W phya	R.L. Polk Co. Publishers	Image pg. A20
	Blank Bruce H phys	R.L. Polk Co. Publishers	Image pg. A20
	Portland Surgical Center	R.L. Polk Co. Publishers	Image pg. A20
	Blumberg Jack B phys	R.L. Polk Co. Publishers	Image pg. A20
	Groehong Leroy E phys	R.L. Polk Co. Publishers	Image pg. A20
	Johnson Roderick L phys	R.L. Polk Co. Publishers	Image pg. A20
	Parabey Phiullip F phys	R.L. Polk Co. Publishers	Image pg. A20
	Antonovic John phys	R.L. Polk Co. Publishers	Image pg. A20
	Goldberg Leonard M phys	R.L. Polk Co. Publishers	Image pg. A20
	Nakao Calvin Y phys	R.L. Polk Co. Publishers	Image pg. A20
	Thomas Mildred M phys	R.L. Polk Co. Publishers	Image pg. A20
	Bracis Raymond phys	R.L. Polk Co. Publishers	Image pg. A20
	Olmacheid Richd H phys	R.L. Polk Co. Publishers	Image pg. A20
	Olmacheid Richd H phys	R.L. Polk Co. Publishers	Image pg. A20
	Anderson Warren L phys	R.L. Polk Co. Publishers	Image pg. A20
	Vacant	R.L. Polk Co. Publishers	Image pg. A20
	Vacant	R.L. Polk Co. Publishers	Image pg. A20
	Portland Cardio Thoracic	R.L. Polk Co. Publishers	Image pg. A20
	Clinic	R.L. Polk Co. Publishers	Image pg. A20
1975	Emanuel Medical Building	R. L. Polk and Co. Publishers	Image pg. A35

FINDINGS

Year	Uses	Source	
1975	Northw estern Neurological	R. L. Polk and Co. Publishers	Image pg. A35
	Associates	R. L. Polk and Co. Publishers	Image pg. A35
	Grew e Ray V phys	R. L. Polk and Co. Publishers	Image pg. A35
	Johnson Martin C phys	R. L. Polk and Co. Publishers	Image pg. A35
	Olmscheid Richd H phys	R. L. Polk and Co. Publishers	Image pg. A35
	Brow n Webster C phys	R. L. Polk and Co. Publishers	Image pg. A35
	Vacant	R. L. Polk and Co. Publishers	Image pg. A35
	Schroeder Alf J phys	R. L. Polk and Co. Publishers	Image pg. A35
	Berselli Robt A phys	R. L. Polk and Co. Publishers	Image pg. A35
	Hopkins Richd J phys	R. L. Polk and Co. Publishers	Image pg. A35
	Orthopedic Surgery Assocs	R. L. Polk and Co. Publishers	Image pg. A35
	med ofc	R. L. Polk and Co. Publishers	Image pg. A35
	Berselli Robt A phys	R. L. Polk and Co. Publishers	Image pg. A35
	Roberts Peter H phys	R. L. Polk and Co. Publishers	Image pg. A35
	Brugger Thos E phys	R. L. Polk and Co. Publishers	Image pg. A35
	Misko John C phys	R. L. Polk and Co. Publishers	Image pg. A35
	Stolzberg Steph phys	R. L. Polk and Co. Publishers	Image pg. A35
	Snodgrass R Glenn phys	R. L. Polk and Co. Publishers	Image pg. A35
	Froom Donald W phys	R. L. Polk and Co. Publishers	Image pg. A35
	Mauer James pathologist	R. L. Polk and Co. Publishers	Image pg. A35
	Blumberg Jack B phys	R. L. Polk and Co. Publishers	Image pg. A35
	Groshong Leroy E phys	R. L. Polk and Co. Publishers	Image pg. A35
	Johnson Roderick L phys	R. L. Polk and Co. Publishers	Image pg. A35
	Parshley Philip F phys	R. L. Polk and Co. Publishers	Image pg. A35
	Webber John D phys	R. L. Polk and Co. Publishers	Image pg. A35
	Portland Surgical Center	R. L. Polk and Co. Publishers	Image pg. A35
	Antonovic John phys	R. L. Polk and Co. Publishers	Image pg. A35
	Goldberg Leonard M phys	R. L. Polk and Co. Publishers	Image pg. A35
	Hospital Systems Center hosp	R. L. Polk and Co. Publishers	Image pg. A35
	acctg serv	R. L. Polk and Co. Publishers	Image pg. A35
	Emanuel Medical Building	R. L. Polk and Co. Publishers	Image pg. A35
	Laboratory	R. L. Polk and Co. Publishers	Image pg. A35

FINDINGS

Year	Uses	Source	
1970	EMANUEL MEDICAL BUILDING	R. L. Polk Co. Publishers	Image pg. A49
	VACANT	R. L. Polk Co. Publishers	Image pg. A49
	GREWE RAY V PHYS	R. L. Polk Co. Publishers	Image pg. A49
	JOHNSON MARTIN C PHYS	R. L. Polk Co. Publishers	Image pg. A49
	SCHEMSCHOCK JAMES R PHYS	R. L. Polk Co. Publishers	Image pg. A49
	BROWN WEBSTER C PHYS	R. L. Polk Co. Publishers	Image pg. A49
	ENOEN JAMES A PHYS	R. L. Polk Co. Publishers	Image pg. A49
	SCHERMAN QUINTEN PHYS	R. L. Polk Co. Publishers	Image pg. A49
	KEIZER LOWELL W PHYS	R. L. Polk Co. Publishers	Image pg. A49

2813 VANCOUVER AVE

Year	Uses	Source	
1955	Crow e Clarence L	R. L. Polk Co. Publishers	Image pg. A90
1950	ABeson Robt	R. L. Polk Co. Publisher	Image pg. A135
1940	Kennevick Edw W	R.L. Polk Co., Inc.	Image pg. A143
1935	Kennvick Edw	R.L. Polk Co., Inc.	Image pg. A194

2816 VANCOUVER AVE

Year	Uses	Source	
1965	ZION HILL CHURCH OF GOD IN	R.L.Polk Co.	Image pg. A56
	CHRIST	R.L.Polk Co.	Image pg. A56
1960	Zion Hill Church of God in Christ	R. L. Polk Co. Publishers	Image pg. A68
1955	Zion Hill Church of God in Christ	R. L. Polk Co. Publishers	Image pg. A90
1950	Zion Hill Ch of God in	R. L. Polk Co. Publisher	Image pg. A135
	Christ	R. L. Polk Co. Publisher	Image pg. A135
1940	Church of the Good Shep	R.L. Polk Co., Inc.	Image pg. A143
1935	Church of the Good Shep	R.L. Polk Co., Inc.	Image pg. A194

2821 VANCOUVER AVE

Year	Uses	Source	
1955	Bonner How ard	R. L. Polk Co. Publishers	Image pg. A90
	Graves Morris	R. L. Polk Co. Publishers	Image pg. A90
1950	AWilliamns 0 B Rev	R. L. Polk Co. Publisher	Image pg. A135
1940	Riggs Olof A	R.L. Polk Co., Inc.	Image pg. A143

FINDINGS

Year	Uses	Source	
1940	Ewen Franklin L	R.L. Polk Co., Inc.	Image pg. A143
1935	Rigg Olaf A	R.L. Polk Co., Inc.	Image pg. A194

2828 VANCOUVER AVE

Year	Uses	Source	
1965	AMERICAN SIGN AND NEON MFRS	R.L.Polk Co.	Image pg. A56
1960	Am Sign & Neon	R. L. Polk Co. Publishers	Image pg. A68

2833 VANCOUVER AVE

Year	Uses	Source	
1955	Vacant	R. L. Polk Co. Publishers	Image pg. A90
1950	ALove D C	R. L. Polk Co. Publisher	Image pg. A135
1940	Danaher Maurice J	R.L. Polk Co., Inc.	Image pg. A143
1935	Danaher Maurice J	R.L. Polk Co., Inc.	Image pg. A194

VANCOUVER WAY

2800 VANCOUVER WAY

Year	Uses	Source
1992	DONNELLY Surgery Associates	US WEST DIRECT
	MATAR Cardio Thoracic Clinic PC	US WEST DIRECT

WILLIAMS

2500 WILLIAMS

Year	Uses	Source
1992	AUYER Laverne S	US WEST DIRECT
	AUYER Leland Rev	US WEST DIRECT
	BENFORD Malisa	US WEST DIRECT
	BERARDINELLI William A	US WEST DIRECT
	BRADFORD E	US WEST DIRECT
	BRISCO GL	US WEST DIRECT
	BURSE Ethel L	US WEST DIRECT
	CAGE Idella	US WEST DIRECT
	CARSON Sheila	US WEST DIRECT
	DONAHUE EL	US WEST DIRECT

FINDINGS

Year	Uses	Source
1992	GRIFFITH Lloyd	US WEST DIRECT
	HARDEN A R	US WEST DIRECT
	HARGRAVES Louise M	US WEST DIRECT
	HATHORN George	US WEST DIRECT
	HOLDER Josephine	US WEST DIRECT
	JACKSON M L	US WEST DIRECT
	KING Virginia Mrs	US WEST DIRECT
	LAWSON Leola	US WEST DIRECT
	LEWIS Mary E	US WEST DIRECT
	MCINTOSH Almeda	US WEST DIRECT
	MOSELY Willie	US WEST DIRECT
	NASH Betty Jo	US WEST DIRECT
	NELSON Edgar A	US WEST DIRECT
	PERRY Richard	US WEST DIRECT
	REED Armiller	US WEST DIRECT
	RODGERS Pearllne	US WEST DIRECT
	SOLL Roger	US WEST DIRECT
	VALENTINE Nina Mae	US WEST DIRECT
	WHITE Saltie	US WEST DIRECT
	YOUNG Charlie M	US WEST DIRECT

2525 WILLIAMS

Year	Uses	Source
1992	ALLEN Shaqula	US WEST DIRECT
	JOHNSON Bonnie	US WEST DIRECT
	WINTERS D B	US WEST DIRECT

2600 WILLIAMS

Year	Uses	Source
1992	BEEBE Harry	US WEST DIRECT
	CERDA Jorge	US WEST DIRECT
	COOPER David	US WEST DIRECT
	DZYUBA Mike	US WEST DIRECT
	FOSTER Robert D	US WEST DIRECT

FINDINGS

Year	Uses	Source
1992	FRICK Sylvia	US WEST DIRECT
	GRIPPIN E J	US WEST DIRECT
	HAKE H Trygve	US WEST DIRECT
	HUTCHINSON Gary	US WEST DIRECT
	PAGE Darnette	US WEST DIRECT
	REISNER Christopher	US WEST DIRECT
	SAMS Bryan	US WEST DIRECT
	STANICH Suzi	US WEST DIRECT
	WARREN Craig C	US WEST DIRECT
	WILLIAMS Sterling	US WEST DIRECT

WILLIAMS AVE

2333 WILLIAMS AVE

Year	Uses	Source	
1985	Sengchanh Thone	R. L. Polk and Co. Publishers	Image pg. A14
1975	Vacant	R. L. Polk and Co. Publishers	Image pg. A36
1965	VACANT	R.L.Polk Co.	Image pg. A57
1960	Coney Searcy	R. L. Polk Co. Publishers	Image pg. A69
1955	Evans Steven	R. L. Polk Co. Publishers	Image pg. A91
1950	Barber Josephine Mrs	R. L. Polk Co. Publisher	Image pg. A136
	Goren J W	R. L. Polk Co. Publisher	Image pg. A136
1940	Johnson Martha Mrs	R.L. Polk Co., Inc.	Image pg. A144

2337 WILLIAMS AVE

Year	Uses	Source	
1985	Scanner The newspaper	R. L. Polk and Co. Publishers	Image pg. A14
1975	Marshall John D phys	R. L. Polk and Co. Publishers	Image pg. A36
1970	MARSHALL JOHN D PHYS	R. L. Polk Co. Publishers	Image pg. A50
1965	MARSHALL JOHN D PHYS	R.L.Polk Co.	Image pg. A57
1960	Marshall John D phys	R. L. Polk Co. Publishers	Image pg. A69
1955	Marshall John D phys	R. L. Polk Co. Publishers	Image pg. A91
1940	Vacant	R.L. Polk Co., Inc.	Image pg. A144
	N and NE Sacramento begin	R.L. Polk Co., Inc.	Image pg. A144

FINDINGS

2341 WILLIAMS AVE

Year	Uses	Source	
1975	Peoples Health Clinic	R. L. Polk and Co. Publishers	Image pg. A36
1970	VACANT	R. L. Polk Co. Publishers	Image pg. A50
1965	BROWN SARL J DENTIST	R.L.Polk Co.	Image pg. A57
1960	Brow n Sanie J dentist	R. L. Polk Co. Publishers	Image pg. A69
1955	Neal Drug Store	R. L. Polk Co. Publishers	Image pg. A91

2343 WILLIAMS AVE

Year	Uses	Source	
1970	VACANT	R. L. Polk Co. Publishers	Image pg. A50
1965	BROWN AARON JR LWYR	R.L.Polk Co.	Image pg. A57
1960	Brow n Aaron Jr lw yr	R. L. Polk Co. Publishers	Image pg. A69
1955	Lillians Beauty Salon	R. L. Polk Co. Publishers	Image pg. A91

2383 WILLIAMS AVE

Year	Uses	Source
1924	De Carie Amelia E bkpr RASaw yer	R.L. Polk Co., Inc.

2407 WILLIAMS AVE

Year	Uses	Source	
1975	Clark Shirlitta	R. L. Polk and Co. Publishers	Image pg. A36
1970	RANDOLPH GILLESPIE A	R. L. Polk Co. Publishers	Image pg. A50
1965	RANDOLPH GILLESPIE A	R.L.Polk Co.	Image pg. A57
1960	Randolph Gillespie A	R. L. Polk Co. Publishers	Image pg. A69
1955	Randolph Gillespie A	R. L. Polk Co. Publishers	Image pg. A91
1950	ARandolph G A	R. L. Polk Co. Publisher	Image pg. A136
1940	Jones Paul	R.L. Polk Co., Inc.	Image pg. A144

2413 WILLIAMS AVE

Year	Uses	Source	
1975	Williams Avenue Court	R. L. Polk and Co. Publishers	Image pg. A36
	Vacant	R. L. Polk and Co. Publishers	Image pg. A36
	Oregon Inc radio mobile equip	R. L. Polk and Co. Publishers	Image pg. A37
1970	APARTMENTS	R. L. Polk Co. Publishers	Image pg. A50
	VACANT	R. L. Polk Co. Publishers	Image pg. A50

FINDINGS

Year	Uses	Source	
1970	VACANT	R. L. Polk Co. Publishers	Image pg. A50
	EDWARDS GERALD	R. L. Polk Co. Publishers	Image pg. A50
	EVANGER DONALD	R. L. Polk Co. Publishers	Image pg. A50
1965	APARTMENTS	R.L.Polk Co.	Image pg. A57
	FRIERSON MARTIN	R.L.Polk Co.	Image pg. A57
	HOOPER JEAN M MRS	R.L.Polk Co.	Image pg. A57
	SANDERS ALICE	R.L.Polk Co.	Image pg. A57
	MC NEAR ROSA	R.L.Polk Co.	Image pg. A57
1960	Apartments	R. L. Polk Co. Publishers	Image pg. A69
	King Lille	R. L. Polk Co. Publishers	Image pg. A69
	Hooper Jean Mrs	R. L. Polk Co. Publishers	Image pg. A69
	Ragsdale Booker	R. L. Polk Co. Publishers	Image pg. A69
	Rhone Jimmy	R. L. Polk Co. Publishers	Image pg. A69
1955	Miller John A	R. L. Polk Co. Publishers	Image pg. A91
	Anderson Kenneth	R. L. Polk Co. Publishers	Image pg. A91
1950	Keef Geo	R. L. Polk Co. Publisher	Image pg. A136
	A 6 Wash Philip	R. L. Polk Co. Publisher	Image pg. A136
1940	Mc Swain Jay M	R.L. Polk Co., Inc.	Image pg. A144

2415 WILLIAMS AVE

Year	Uses	Source	
1985	Chucks Meat Market ret	R. L. Polk and Co. Publishers	Image pg. A14
	J & S Grocery	R. L. Polk and Co. Publishers	Image pg. A14
1955	Cummisky Mary A Mrs	R. L. Polk Co. Publishers	Image pg. A91
	Dunn Casey	R. L. Polk Co. Publishers	Image pg. A91
	Lewis Willis Mrs	R. L. Polk Co. Publishers	Image pg. A91
	Zick Fred A	R. L. Polk Co. Publishers	Image pg. A91

2416 WILLIAMS AVE

Year	Uses	Source	
1975	Williams Avenue Community	R. L. Polk and Co. Publishers	Image pg. A37
	Development Service Ofc org	R. L. Polk and Co. Publishers	Image pg. A37
1970	SILENTONE INC LEASE HOSP EQUIP	R. L. Polk Co. Publishers	Image pg. A50

FINDINGS

Year	Uses	Source	
1970	TELEQUIP INC INSTALL COMMUNICATION EQUIP	R. L. Polk Co. Publishers	Image pg. A50
1965	VACANT	R.L.Polk Co.	Image pg. A57
1960	Robinson Transfer & Stge Co	R. L. Polk Co. Publishers	Image pg. A69
1955	Robinson Transfer Co Inc	R. L. Polk Co. Publishers	Image pg. A91
	Equipment Distributors Inc	R. L. Polk Co. Publishers	Image pg. A91
	O K Parcel Delivery Co	R. L. Polk Co. Publishers	Image pg. A91
1950	Robinson Transfer & Stge	R. L. Polk Co. Publisher	Image pg. A136
	Co Inc	R. L. Polk Co. Publisher	Image pg. A136

2418 WILLIAMS AVE

Year	Uses	Source	
1965	VACANT	R.L.Polk Co.	Image pg. A57
1960	0 IC Parcel Delivery Co	R. L. Polk Co. Publishers	Image pg. A69

2419 WILLIAMS AVE

Year	Uses	Source	
1985	Apartments	R. L. Polk and Co. Publishers	Image pg. A14
1975	Melendez Salvodor	R. L. Polk and Co. Publishers	Image pg. A37
1970	APARTMENTS	R. L. Polk Co. Publishers	Image pg. A50
	WATKIN THOS	R. L. Polk Co. Publishers	Image pg. A50
	STREET CONTINUED	R. L. Polk Co. Publishers	Image pg. A50
1965	APARTMENTS	R.L.Polk Co.	Image pg. A57
	WATKINS THOS A	R.L.Polk Co.	Image pg. A57
	VACANT	R.L.Polk Co.	Image pg. A57
	VACANT	R.L.Polk Co.	Image pg. A57
	HARRIS CURLEY	R.L.Polk Co.	Image pg. A57
	VACANT	R.L.Polk Co.	Image pg. A57
	STREET CONTINUED	R.L.Polk Co.	Image pg. A57
1960	Apartments	R. L. Polk Co. Publishers	Image pg. A69
	Thorn Asa A	R. L. Polk Co. Publishers	Image pg. A69
	Slieltcn Katli Mrs	R. L. Polk Co. Publishers	Image pg. A69
	Smith Julius	R. L. Polk Co. Publishers	Image pg. A69
	Larry Wno	R. L. Polk Co. Publishers	Image pg. A69

FINDINGS

Year	Uses	Source	
1960	Davis Elkins	R. L. Polk Co. Publishers	Image pg. A69
1955	Thorn Asa A	R. L. Polk Co. Publishers	Image pg. A91
1940	Johnson Gilbert	R.L. Polk Co., Inc.	Image pg. A144

2500 WILLIAMS AVE

Year	Uses	Source	
2005	BUILDING	Cole Information	Image pg. A7
	David L Anderson	Cole Information	Image pg. A7
	Carol Angeloff	Cole Information	Image pg. A7
	Kristine Angeloff	Cole Information	Image pg. A7
	Sylvester Armstrong	Cole Information	Image pg. A7
	Willia B Barren	Cole Information	Image pg. A7
	Mary Blevis	Cole Information	Image pg. A7
	John K Boulduc	Cole Information	Image pg. A7
	Harry Bow er	Cole Information	Image pg. A7
	Deirdre Brooks	Cole Information	Image pg. A7
	Barbara E Chircop	Cole Information	Image pg. A7
	Dave Chircop	Cole Information	Image pg. A7
	Bonnie Clandorf	Cole Information	Image pg. A7
	0 Peter R Clemens	Cole Information	Image pg. A7
	Ella A Crow e	Cole Information	Image pg. A7
	CDavis	Cole Information	Image pg. A7
	Margaret Degraffenraidt	Cole Information	Image pg. A7
	Esther E Etuk	Cole Information	Image pg. A7
	William H Evans	Cole Information	Image pg. A7
	Nathaniel Frazier	Cole Information	Image pg. A7
	Robin Garcia	Cole Information	Image pg. A7
	Judy Gohranson	Cole Information	Image pg. A7
	Glenn R Grant	Cole Information	Image pg. A7
	Betty Graves	Cole Information	Image pg. A7
	Ida Green	Cole Information	Image pg. A7
	Andrew G Hall	Cole Information	Image pg. A7
	Hannah Wear	Cole Information	Image pg. A7

FINDINGS

Year	Uses	Source	
2005	Lavonne How ard	Cole Information	Image pg. A7
	Mary LJackson	Cole Information	Image pg. A7
	Ella L Law rence	Cole Information	Image pg. A7
	Thu THI Le	Cole Information	Image pg. A7
	Andrew Locke	Cole Information	Image pg. A7
	Don Looney	Cole Information	Image pg. A7
	Roy Mc Coung	Cole Information	Image pg. A7
	Oliver C Mc Cray	Cole Information	Image pg. A7
	Kristine I McInturff	Cole Information	Image pg. A7
	Reath G Mongelli	Cole Information	Image pg. A7
	Pamela L Murelle	Cole Information	Image pg. A7
	Ruan Nichols	Cole Information	Image pg. A7
	Barret Norcross	Cole Information	Image pg. A7
	Clifford Parrish	Cole Information	Image pg. A7
	Ooris A Paschal	Cole Information	Image pg. A7
	Beth A Randall	Cole Information	Image pg. A7
	Armiller O 0 Reed	Cole Information	Image pg. A7
	Vernice M Roberts	Cole Information	Image pg. A7
	Margaret Rosenborg	Cole Information	Image pg. A7
	Robert H Shnayer	Cole Information	Image pg. A7
	Teresse Smith	Cole Information	Image pg. A7
	Kathy Snider Hall	Cole Information	Image pg. A7
	Sheena Snider Hall	Cole Information	Image pg. A7
	Rose M Spears	Cole Information	Image pg. A7
	Elizabeth Tagliareni	Cole Information	Image pg. A7
	Unthank Plaza	Cole Information	Image pg. A7
	CU Vanle	Cole Information	Image pg. A7
	Callt Verner	Cole Information	Image pg. A7
	Jerald Patrick Whilt	Cole Information	Image pg. A7
	Wesley R Wilcox	Cole Information	Image pg. A7
	James E Winchester	Cole Information	Image pg. A7
1985	Unthank Plaza Apartments	R. L. Polk and Co. Publishers	Image pg. A14

FINDINGS

Year	Uses	Source	
1985	Senff Sherman	R. L. Polk and Co. Publishers	Image pg. A14
	Mac Pike Betty A Mrs	R. L. Polk and Co. Publishers	Image pg. A14
	Vacant	R. L. Polk and Co. Publishers	Image pg. A14
	Fowler Mattie Mrs	R. L. Polk and Co. Publishers	Image pg. A14
	Samuels Mae	R. L. Polk and Co. Publishers	Image pg. A14
	Vacant	R. L. Polk and Co. Publishers	Image pg. A14
	Ill No Return	R. L. Polk and Co. Publishers	Image pg. A14
	Gunion Charles	R. L. Polk and Co. Publishers	Image pg. A14
	White Sally	R. L. Polk and Co. Publishers	Image pg. A14
	Stovall Anna M Mrs	R. L. Polk and Co. Publishers	Image pg. A14
	Wilson Dorothy Mrs	R. L. Polk and Co. Publishers	Image pg. A14
	Mish Tommy	R. L. Polk and Co. Publishers	Image pg. A14
	Vacant	R. L. Polk and Co. Publishers	Image pg. A14
	Goodnite David	R. L. Polk and Co. Publishers	Image pg. A14
	Myers Willie B	R. L. Polk and Co. Publishers	Image pg. A14
	Watts Gladys	R. L. Polk and Co. Publishers	Image pg. A14
	Gillis	R. L. Polk and Co. Publishers	Image pg. A14
	Clesson	R. L. Polk and Co. Publishers	Image pg. A14
	Buckner Florence	R. L. Polk and Co. Publishers	Image pg. A14
	Vacant	R. L. Polk and Co. Publishers	Image pg. A14
	Vacant	R. L. Polk and Co. Publishers	Image pg. A14
	Anderson Mattie Mrs	R. L. Polk and Co. Publishers	Image pg. A14
	Criss	R. L. Polk and Co. Publishers	Image pg. A14
	Owens Fred	R. L. Polk and Co. Publishers	Image pg. A14
	Hartlieb Gaillard	R. L. Polk and Co. Publishers	Image pg. A14
	Vacant	R. L. Polk and Co. Publishers	Image pg. A14
	Nelson Edgar A	R. L. Polk and Co. Publishers	Image pg. A14
	Donahue Eva L	R. L. Polk and Co. Publishers	Image pg. A14
	Bryan Venae	R. L. Polk and Co. Publishers	Image pg. A14
	Evans E	R. L. Polk and Co. Publishers	Image pg. A14
	Cumbai Gabread C	R. L. Polk and Co. Publishers	Image pg. A14
	Briscoe Grace Mrs	R. L. Polk and Co. Publishers	Image pg. A14

FINDINGS

Year	Uses	Source	
1985	Elitt	R. L. Polk and Co. Publishers	Image pg. A14
	Cameron Beth Mrs	R. L. Polk and Co. Publishers	Image pg. A14
	Erickson E L Mrs	R. L. Polk and Co. Publishers	Image pg. A14
	Vacant	R. L. Polk and Co. Publishers	Image pg. A14
	Cruver Margt	R. L. Polk and Co. Publishers	Image pg. A14
	Row e Milton	R. L. Polk and Co. Publishers	Image pg. A14
	Sykes J	R. L. Polk and Co. Publishers	Image pg. A14
	Vacant	R. L. Polk and Co. Publishers	Image pg. A14
	Juhala Myrtle L Mrs	R. L. Polk and Co. Publishers	Image pg. A14
	Sanchez Kathy L	R. L. Polk and Co. Publishers	Image pg. A14
	Cleghorn John B	R. L. Polk and Co. Publishers	Image pg. A14
	Martin Eli	R. L. Polk and Co. Publishers	Image pg. A14
	Vacant	R. L. Polk and Co. Publishers	Image pg. A14
	Genor Andrew C	R. L. Polk and Co. Publishers	Image pg. A14
	Hardin Maddie	R. L. Polk and Co. Publishers	Image pg. A14
	Wilson Mary L	R. L. Polk and Co. Publishers	Image pg. A14
	Hemauer Ruth I Mrs	R. L. Polk and Co. Publishers	Image pg. A14
	Sw aren Geo S	R. L. Polk and Co. Publishers	Image pg. A14
	Donahue Lola Mrs	R. L. Polk and Co. Publishers	Image pg. A14
	Gates Girdle Mrs	R. L. Polk and Co. Publishers	Image pg. A14
	Vacant	R. L. Polk and Co. Publishers	Image pg. A14
	Huff	R. L. Polk and Co. Publishers	Image pg. A14
	Brazile Robt	R. L. Polk and Co. Publishers	Image pg. A14
	Jackson Mary L	R. L. Polk and Co. Publishers	Image pg. A14
	Frazier Nathl	R. L. Polk and Co. Publishers	Image pg. A14
	No Return	R. L. Polk and Co. Publishers	Image pg. A14
	Me Cune Eula	R. L. Polk and Co. Publishers	Image pg. A14
	Harden Althea R	R. L. Polk and Co. Publishers	Image pg. A14
	Vacant	R. L. Polk and Co. Publishers	Image pg. A14
	Chenow eth Elenore Mrs	R. L. Polk and Co. Publishers	Image pg. A14
	Vacant	R. L. Polk and Co. Publishers	Image pg. A14
	Nash E Laura	R. L. Polk and Co. Publishers	Image pg. A14

FINDINGS

Year	Uses	Source	
1985	Mattheney David	R. L. Polk and Co. Publishers	Image pg. A14
	Saylor Rose M	R. L. Polk and Co. Publishers	Image pg. A14
	Nelson Betty	R. L. Polk and Co. Publishers	Image pg. A14
	Hester Doris Mrs	R. L. Polk and Co. Publishers	Image pg. A14
	Pegg Jack	R. L. Polk and Co. Publishers	Image pg. A14
	Ashworth Emily Mrs	R. L. Polk and Co. Publishers	Image pg. A14
	Feeny M R	R. L. Polk and Co. Publishers	Image pg. A14
	Heckman Gladys Mrs	R. L. Polk and Co. Publishers	Image pg. A14
	Games M	R. L. Polk and Co. Publishers	Image pg. A14
	Hathorn Geo	R. L. Polk and Co. Publishers	Image pg. A14
	Vacant	R. L. Polk and Co. Publishers	Image pg. A14
	Jones Rose	R. L. Polk and Co. Publishers	Image pg. A14
	Davis Lorean	R. L. Polk and Co. Publishers	Image pg. A14
	Haley Lillie	R. L. Polk and Co. Publishers	Image pg. A14
	Wilpitz Shirley	R. L. Polk and Co. Publishers	Image pg. A14

2502 WILLIAMS AVE

Year	Uses	Source	
1970	VACANT	R. L. Polk Co. Publishers	Image pg. A50
1965	VACANT	R.L.Polk Co.	Image pg. A57
1960	Nuspredt Co food products mfrs	R. L. Polk Co. Publishers	Image pg. A69
1955	Nuspred Co mfrs	R. L. Polk Co. Publishers	Image pg. A91
1950	A 0 Nuspred Foods Co Inc	R. L. Polk Co. Publisher	Image pg. A136
1940	Nuspred Foods Co	R.L. Polk Co., Inc.	Image pg. A144
	shortening mfrs	R.L. Polk Co., Inc.	Image pg. A144

2504 WILLIAMS AVE

Year	Uses	Source	
1970	TEXAS PLAYHOUSE CLUB	R. L. Polk Co. Publishers	Image pg. A50
1965	TEXAS PLAYHOUSE CLUB	R.L.Polk Co.	Image pg. A57
1960	Porters Club Inc	R. L. Polk Co. Publishers	Image pg. A69
1955	Porters Club tavern	R. L. Polk Co. Publishers	Image pg. A91
1950	Porters Club	R. L. Polk Co. Publisher	Image pg. A136
1940	Church of God in Christ	R.L. Polk Co., Inc.	Image pg. A144

FINDINGS

2506 WILLIAMS AVE

Year	Uses	Source	
1970	VACANT	R. L. Polk Co. Publishers	Image pg. A50
1965	VACANT	R.L.Polk Co.	Image pg. A57
1960	Vacanet	R. L. Polk Co. Publishers	Image pg. A69

2509 WILLIAMS AVE

Year	Uses	Source	
1985	Urban League Of Portland The	R. L. Polk and Co. Publishers	Image pg. A14
1970	VACANT	R. L. Polk Co. Publishers	Image pg. A50
1965	NEW LOOK SHINE PARLOR SHOE	R.L.Polk Co.	Image pg. A57
	SHINE	R.L.Polk Co.	Image pg. A57
1960	C & L Fish Mkt	R. L. Polk Co. Publishers	Image pg. A69
1955	C & L Fish Mkt	R. L. Polk Co. Publishers	Image pg. A91
1950	C & L Fish Mkt	R. L. Polk Co. Publisher	Image pg. A136

2517 WILLIAMS AVE

Year	Uses	Source	
1975	Chucks Meat Market	R. L. Polk and Co. Publishers	Image pg. A37
	Popma Grocery	R. L. Polk and Co. Publishers	Image pg. A37
1970	CHUCKS MEAT MARKET	R. L. Polk Co. Publishers	Image pg. A50
	POPMA GROCERY	R. L. Polk Co. Publishers	Image pg. A50
1965	CHUCKS MEAT MARKET	R.L.Polk Co.	Image pg. A57
	POPMA GROCERY	R.L.Polk Co.	Image pg. A57
1960	Popma Gro	R. L. Polk Co. Publishers	Image pg. A69
	Chucks Meat Mkt	R. L. Polk Co. Publishers	Image pg. A69
1955	Cathay Grocery	R. L. Polk Co. Publishers	Image pg. A91
1950	a Cathay Grocery	R. L. Polk Co. Publisher	Image pg. A136
1940	Fuji Grocery & Produce Co	R.L. Polk Co., Inc.	Image pg. A144

2518 WILLIAMS AVE

Year	Uses	Source	
1970	SCOTTYS BAR 8 Q RESTR	R. L. Polk Co. Publishers	Image pg. A50
1965	MALLIES 8 AR 5 0 RESTR	R.L.Polk Co.	Image pg. A57
1960	Floyds Bar B Q	R. L. Polk Co. Publishers	Image pg. A69

FINDINGS

Year	Uses	Source	
1955	Waltons Self Serve Lndry	R. L. Polk Co. Publishers	Image pg. A91
1950	Self Serv Laundry	R. L. Polk Co. Publisher	Image pg. A136
1940	Vacant	R.L. Polk Co., Inc.	Image pg. A144

2519 WILLIAMS AVE

Year	Uses	Source	
1975	Vacant	R. L. Polk and Co. Publishers	Image pg. A37
1970	BERTS TAVERN	R. L. Polk Co. Publishers	Image pg. A50
1965	BERTS TAVERN	R.L.Polk Co.	Image pg. A57
1960	Berts Taverci	R. L. Polk Co. Publishers	Image pg. A69
1955	Berts Tavern	R. L. Polk Co. Publishers	Image pg. A91
1950	ALoveng Berger beer par	R. L. Polk Co. Publisher	Image pg. A136
1940	Low Richd A restr and beer	R.L. Polk Co., Inc.	Image pg. A144
	parlor	R.L. Polk Co., Inc.	Image pg. A144

2520 WILLIAMS AVE

Year	Uses	Source	
1970	VACANT	R. L. Polk Co. Publishers	Image pg. A50
1965	VACANT	R.L.Polk Co.	Image pg. A57
1955	Vacant	R. L. Polk Co. Publishers	Image pg. A91
1950	Vacant	R. L. Polk Co. Publisher	Image pg. A136

2521 WILLIAMS AVE

Year	Uses	Source	
1975	Vacant	R. L. Polk and Co. Publishers	Image pg. A37
1970	VACANT	R. L. Polk Co. Publishers	Image pg. A50
1965	VACANT	R.L.Polk Co.	Image pg. A57
1960	New Lynview Apartments	R. L. Polk Co. Publishers	Image pg. A69
	Miller Richid	R. L. Polk Co. Publishers	Image pg. A69
	Mc Klnley Albert J	R. L. Polk Co. Publishers	Image pg. A69
	Williams Ben	R. L. Polk Co. Publishers	Image pg. A69
	Wright A J	R. L. Polk Co. Publishers	Image pg. A69
	Warren Lee	R. L. Polk Co. Publishers	Image pg. A69
	Vacant	R. L. Polk Co. Publishers	Image pg. A69

FINDINGS

Year	Uses	Source	
1960	Smith Law vrence	R. L. Polk Co. Publishers	Image pg. A69
	Cooper Hubert	R. L. Polk Co. Publishers	Image pg. A69
	Vacant	R. L. Polk Co. Publishers	Image pg. A69
	Perry Jas	R. L. Polk Co. Publishers	Image pg. A69
	Landon Wm L	R. L. Polk Co. Publishers	Image pg. A69
	Vacait	R. L. Polk Co. Publishers	Image pg. A69
	Jackson Lea	R. L. Polk Co. Publishers	Image pg. A69
	Vacant	R. L. Polk Co. Publishers	Image pg. A69
	Crow Fred	R. L. Polk Co. Publishers	Image pg. A69
1955	D Lair Apartments	R. L. Polk Co. Publishers	Image pg. A91
	Perry Washington	R. L. Polk Co. Publishers	Image pg. A91
	Green John	R. L. Polk Co. Publishers	Image pg. A91
	White Jesse	R. L. Polk Co. Publishers	Image pg. A91
	Williams C B	R. L. Polk Co. Publishers	Image pg. A91
	Vacant	R. L. Polk Co. Publishers	Image pg. A91
	Tamiesie Geo W phys	R. L. Polk Co. Publishers	Image pg. A91
	Freeman Juanita	R. L. Polk Co. Publishers	Image pg. A91
	Johnson Mary A	R. L. Polk Co. Publishers	Image pg. A91
	Catlett Geo	R. L. Polk Co. Publishers	Image pg. A91
	Harris Mildred	R. L. Polk Co. Publishers	Image pg. A91
	Bill Lorraine J Mrs	R. L. Polk Co. Publishers	Image pg. A91
	McHenry John	R. L. Polk Co. Publishers	Image pg. A91
	Ward Ulysses	R. L. Polk Co. Publishers	Image pg. A91
	Crow Frank	R. L. Polk Co. Publishers	Image pg. A91
	Vacant	R. L. Polk Co. Publishers	Image pg. A91
	Vacant	R. L. Polk Co. Publishers	Image pg. A91
	Key Clinton	R. L. Polk Co. Publishers	Image pg. A91
	Brow n Evelyn J	R. L. Polk Co. Publishers	Image pg. A91
	Vacant	R. L. Polk Co. Publishers	Image pg. A91
	Mondain James M	R. L. Polk Co. Publishers	Image pg. A91
	Vacant	R. L. Polk Co. Publishers	Image pg. A91
	Jones Henry L	R. L. Polk Co. Publishers	Image pg. A91

FINDINGS

Year	Uses	Source	
1955	Crow Frank	R. L. Polk Co. Publishers	Image pg. A91
	Crow John	R. L. Polk Co. Publishers	Image pg. A91
1950	De Lair Apartments	R. L. Polk Co. Publisher	Image pg. A136
	a Alford Webster	R. L. Polk Co. Publisher	Image pg. A136
	Backman C H	R. L. Polk Co. Publisher	Image pg. A136
	ABennett A F	R. L. Polk Co. Publisher	Image pg. A136
	Brow n H R	R. L. Polk Co. Publisher	Image pg. A136
	Brow n J B	R. L. Polk Co. Publisher	Image pg. A136
	Brow n Ruth Mrs mgr	R. L. Polk Co. Publisher	Image pg. A136
	Crow F L	R. L. Polk Co. Publisher	Image pg. A136
	Fulluriler W G	R. L. Polk Co. Publisher	Image pg. A136
	Groves Jos	R. L. Polk Co. Publisher	Image pg. A136
	Groves Jas	R. L. Polk Co. Publisher	Image pg. A136
	ALematta W G	R. L. Polk Co. Publisher	Image pg. A136
	Leurs R W	R. L. Polk Co. Publisher	Image pg. A136
	ALundquist Joyce Mrs	R. L. Polk Co. Publisher	Image pg. A136
	Maine S J Mrs	R. L. Polk Co. Publisher	Image pg. A136
	AMartin D H	R. L. Polk Co. Publisher	Image pg. A136
	Moen J H	R. L. Polk Co. Publisher	Image pg. A136
	Otte E J	R. L. Polk Co. Publisher	Image pg. A136
	ARackliff 0 B	R. L. Polk Co. Publisher	Image pg. A136
	Read J H	R. L. Polk Co. Publisher	Image pg. A136
	ASw asey Ora D	R. L. Polk Co. Publisher	Image pg. A136
	Tamiesie G W phys	R. L. Polk Co. Publisher	Image pg. A136
	ATierney Dorothy Mrs	R. L. Polk Co. Publisher	Image pg. A136
	AWegener Mary Mrs	R. L. Polk Co. Publisher	Image pg. A136
	Webster C J dentist	R. L. Polk Co. Publisher	Image pg. A136
1940	De Lair Apartments	R.L. Polk Co., Inc.	Image pg. A144
	Shankenburg H M Mrs mgr	R.L. Polk Co., Inc.	Image pg. A144
	Bergstrom Hans	R.L. Polk Co., Inc.	Image pg. A144
	Besterfield Jos	R.L. Polk Co., Inc.	Image pg. A144
	Burkhart Sylvester J	R.L. Polk Co., Inc.	Image pg. A144

FINDINGS

Year	Uses	Source	
1940	Crow Jas	R.L. Polk Co., Inc.	Image pg. A144
	Deegan Harry	R.L. Polk Co., Inc.	Image pg. A144
	Duncan Thos J	R.L. Polk Co., Inc.	Image pg. A144
	Farrell Jack R	R.L. Polk Co., Inc.	Image pg. A144
	Graham Harry	R.L. Polk Co., Inc.	Image pg. A144
	Gresham Floyd	R.L. Polk Co., Inc.	Image pg. A144
	Hadley Thos	R.L. Polk Co., Inc.	Image pg. A144
	Halligan Win H	R.L. Polk Co., Inc.	Image pg. A144
	Harvey Robt	R.L. Polk Co., Inc.	Image pg. A144
	Hill Hattie Mrs	R.L. Polk Co., Inc.	Image pg. A144
	Kilmer Kenneth	R.L. Polk Co., Inc.	Image pg. A144
	King June Mrs	R.L. Polk Co., Inc.	Image pg. A144
	La Rue Jack	R.L. Polk Co., Inc.	Image pg. A144
	Marple Ralph S	R.L. Polk Co., Inc.	Image pg. A144
	Morris Mary Mrs	R.L. Polk Co., Inc.	Image pg. A144
	Morse Eliz K Mrs	R.L. Polk Co., Inc.	Image pg. A144
	Radke Carl	R.L. Polk Co., Inc.	Image pg. A144
	Rose Virgil	R.L. Polk Co., Inc.	Image pg. A144
	Shankenberg Jacob	R.L. Polk Co., Inc.	Image pg. A144
	Stewart H D	R.L. Polk Co., Inc.	Image pg. A144
	Sullivan Lee Mrs	R.L. Polk Co., Inc.	Image pg. A144
	Tamiesie Geo W phys	R.L. Polk Co., Inc.	Image pg. A144
	Webster Chas J dentist	R.L. Polk Co., Inc.	Image pg. A144
	Wegener Mary Mrs	R.L. Polk Co., Inc.	Image pg. A144

2523 WILLIAMS AVE

Year	Uses	Source	
1985	Vacant	R. L. Polk and Co. Publishers	Image pg. A14
1975	Vacant	R. L. Polk and Co. Publishers	Image pg. A37
1970	VACANT	R. L. Polk Co. Publishers	Image pg. A50

2525 WILLIAMS AVE

Year	Uses	Source	
2005	Apartments	Cole Information	Image pg. A7

FINDINGS

Year	Uses	Source	
2005	Shaqula Allen	Cole Information	Image pg. A7
	S Curry	Cole Information	Image pg. A7
	W L Harris	Cole Information	Image pg. A7
	Nicole Johnson	Cole Information	Image pg. A7
	Detriana Keller	Cole Information	Image pg. A7
	Kenneth L Love	Cole Information	Image pg. A7
	Denlse Pope	Cole Information	Image pg. A7
	Ponciano Ramiez	Cole Information	Image pg. A7
	S Reynolds	Cole Information	Image pg. A7
	Theresa Roberts	Cole Information	Image pg. A7
	Essie Robinson	Cole Information	Image pg. A7
	Larry D Robinson	Cole Information	Image pg. A7
	Laticia Ryce	Cole Information	Image pg. A7
	Kenneth Springs	Cole Information	Image pg. A7
	Janice Stephens	Cole Information	Image pg. A7
	Yvonne E Williams	Cole Information	Image pg. A7
	Jason Woods	Cole Information	Image pg. A7
1985	Urban Plaza Apartments	R. L. Polk and Co. Publishers	Image pg. A14

2529 WILLIAMS AVE

Year	Uses	Source	
1965	VACANT	R.L.Polk Co.	Image pg. A57
1960	Lillians Beauty Salon	R. L. Polk Co. Publishers	Image pg. A69
1955	Personality Beauty Bar beauty shop	R. L. Polk Co. Publishers	Image pg. A91
1950	Personality Beauty Bar	R. L. Polk Co. Publisher	Image pg. A136
	beauty shop	R. L. Polk Co. Publisher	Image pg. A136
1940	Vacant	R.L. Polk Co., Inc.	Image pg. A144
	N and NE Russell begin	R.L. Polk Co., Inc.	Image pg. A144

2531 WILLIAMS AVE

Year	Uses	Source	
1965	VACANT	R.L.Polk Co.	Image pg. A57
1960	Citizens Fountain Lunch restr	R. L. Polk Co. Publishers	Image pg. A69
1955	Citizens Fountain Lunch restr	R. L. Polk Co. Publishers	Image pg. A91

FINDINGS

Year	Uses	Source	
1950	ACitizens Fountain Lunch	R. L. Polk Co. Publisher	Image pg. A136
	N Russell be gins	R. L. Polk Co. Publisher	Image pg. A136

2549 WILLIAMS AVE

Year	Uses	Source
1924	Sanborn Map Co E G Merw in mgr	R.L. Polk Co., Inc.

2554 WILLIAMS AVE

Year	Uses	Source
1924	SMITH Jno meatctr	R.L. Polk Co., Inc.

2595 WILLIAMS AVE

Year	Uses	Source
1924	Westerberg Mary w id Aug	R.L. Polk Co., Inc.

2600 WILLIAMS AVE

Year	Uses	Source	
2005	BUILDING	Cole Information	Image pg. A7
	Active Layer Design	Cole Information	Image pg. A7
	Donald Allen	Cole Information	Image pg. A7
	Jorge Cerda	Cole Information	Image pg. A7
	Allene L Coffman	Cole Information	Image pg. A7
	Mitchell 0 Coffman	Cole Information	Image pg. A7
	Pete A Denman	Cole Information	Image pg. A7
	Erin Ellis	Cole Information	Image pg. A7
	Roger Ferguson	Cole Information	Image pg. A7
	Harald Trygve Hake	Cole Information	Image pg. A7
	Ken Dale Kirkland	Cole Information	Image pg. A7
	Richard D Mulvihill	Cole Information	Image pg. A7
	Joe Nelson	Cole Information	Image pg. A7
	Quad Inc / Myers Ct	Cole Information	Image pg. A7
	Quadripleglcs United Against Depende	Cole Information	Image pg. A7
	Quadripleglcs United Against Depende	Cole Information	Image pg. A7
	Bryan M Sams	Cole Information	Image pg. A7
	Michael Ke Smith	Cole Information	Image pg. A7

FINDINGS

Year	Uses	Source	
2005	Drew G Tastad	Cole Information	Image pg. A7
	Steven KTriplett	Cole Information	Image pg. A7
	Dusen Fran Van	Cole Information	Image pg. A7
	Frank Vandusen	Cole Information	Image pg. A7
	Frederick L Wolf	Cole Information	Image pg. A7
	N GRAHAM ST INTS	Cole Information	Image pg. A7
	Ch 2 A	Cole Information	Image pg. A7
	Ch 2 A	Cole Information	Image pg. A7
	Ch 2 A & Associates	Cole Information	Image pg. A7
	Success Academy	Cole Information	Image pg. A7
1985	Myers Court apts for disabled	R. L. Polk and Co. Publishers	Image pg. A14
	Parks Judy	R. L. Polk and Co. Publishers	Image pg. A14
	Quad Incorporated Myers Ct	R. L. Polk and Co. Publishers	Image pg. A14
	Busn Ofc	R. L. Polk and Co. Publishers	Image pg. A14
	Quad Incorporated Quadriplegic	R. L. Polk and Co. Publishers	Image pg. A14
	Against Dependency	R. L. Polk and Co. Publishers	Image pg. A14
1975	Vacant	R. L. Polk and Co. Publishers	Image pg. A37
1970	CHINESE KITCHEN RESTR	R. L. Polk Co. Publishers	Image pg. A50
1965	CHINESE KITCHEN RESTR	R.L.Polk Co.	Image pg. A57
1960	COlinese Kitchen restr	R. L. Polk Co. Publishers	Image pg. A69
1955	Chinese Kitchen restr	R. L. Polk Co. Publishers	Image pg. A91
1950	AChinese Kitchen restr	R. L. Polk Co. Publisher	Image pg. A136
1940	Silver Star Tavern beer	R.L. Polk Co., Inc.	Image pg. A144
	parlor	R.L. Polk Co., Inc.	Image pg. A144
	King June Mrs restr	R.L. Polk Co., Inc.	Image pg. A144

2606 WILLIAMS AVE

Year	Uses	Source	
1975	Vacant	R. L. Polk and Co. Publishers	Image pg. A37
1970	AVENUE RECREATION HALL	R. L. Polk Co. Publishers	Image pg. A50
1965	AVENUE RECREATION CLUB POOL HALL	R.L.Polk Co.	Image pg. A57
1960	House of Sounds plhonograplos	R. L. Polk Co. Publishers	Image pg. A69
1955	Williams av Variety Store	R. L. Polk Co. Publishers	Image pg. A91

FINDINGS

Year	Uses	Source	
1950	AMidway Bargain Center	R. L. Polk Co. Publisher	Image pg. A136
	used do	R. L. Polk Co. Publisher	Image pg. A136
1940	Carls Furniture Ex	R.L. Polk Co., Inc.	Image pg. A144
	change	R.L. Polk Co., Inc.	Image pg. A144

2610 WILLIAMS AVE

Year	Uses	Source	
1960	Boston Store The shoes	R. L. Polk Co. Publishers	Image pg. A69

2612 WILLIAMS AVE

Year	Uses	Source	
1975	Vacant	R. L. Polk and Co. Publishers	Image pg. A37
1970	VACANT	R. L. Polk Co. Publishers	Image pg. A50
1965	QUEEN ESTHER APARTMENTS	R.L.Polk Co.	Image pg. A57
	GARDNER JAMES	R.L.Polk Co.	Image pg. A57
	WATSON WILLIE MRS	R.L.Polk Co.	Image pg. A57
	VACANT	R.L.Polk Co.	Image pg. A57
	BREWER LULA M MRS	R.L.Polk Co.	Image pg. A57
	COTTEN CLIFFORD	R.L.Polk Co.	Image pg. A57
	VACANT	R.L.Polk Co.	Image pg. A57
	ELLIOT NORMAN	R.L.Polk Co.	Image pg. A57
	VACANT	R.L.Polk Co.	Image pg. A57
	MC NEIL MABLE MRS	R.L.Polk Co.	Image pg. A57
1960	Queen Esther Apartments	R. L. Polk Co. Publishers	Image pg. A69
	Austin Samnny	R. L. Polk Co. Publishers	Image pg. A69
	Watson Willie Mrs	R. L. Polk Co. Publishers	Image pg. A69
	Vacaint	R. L. Polk Co. Publishers	Image pg. A69
	Davis Elenira Mrs	R. L. Polk Co. Publishers	Image pg. A69
	Vacant	R. L. Polk Co. Publishers	Image pg. A69
	Taylor Herman	R. L. Polk Co. Publishers	Image pg. A69
	Vacant	R. L. Polk Co. Publishers	Image pg. A69
	Fuller John	R. L. Polk Co. Publishers	Image pg. A69
	Hodge Robt H	R. L. Polk Co. Publishers	Image pg. A69
	Vacent	R. L. Polk Co. Publishers	Image pg. A69

FINDINGS

Year	Uses	Source	
1960	Vacant	R. L. Polk Co. Publishers	Image pg. A69
	Vacant	R. L. Polk Co. Publishers	Image pg. A69
	Vacant	R. L. Polk Co. Publishers	Image pg. A69
	Vacant	R. L. Polk Co. Publishers	Image pg. A69
	Vacant	R. L. Polk Co. Publishers	Image pg. A69
	Vacant	R. L. Polk Co. Publishers	Image pg. A69
	Vacanet	R. L. Polk Co. Publishers	Image pg. A69
	Vacant	R. L. Polk Co. Publishers	Image pg. A69
1955	Queen Esther Apartments	R. L. Polk Co. Publishers	Image pg. A91
	Thomas Ola A mrs mgr	R. L. Polk Co. Publishers	Image pg. A91
	Burns Ralph	R. L. Polk Co. Publishers	Image pg. A91
	Hammond Joseph	R. L. Polk Co. Publishers	Image pg. A91
	Linder Ernest	R. L. Polk Co. Publishers	Image pg. A91
	Mardsen Sarah Mrs	R. L. Polk Co. Publishers	Image pg. A91
	Shay Jerry	R. L. Polk Co. Publishers	Image pg. A91
	Williams Lee	R. L. Polk Co. Publishers	Image pg. A91
	Thomas Chas W	R. L. Polk Co. Publishers	Image pg. A91
	Schnell Henry	R. L. Polk Co. Publishers	Image pg. A91
	Clark Hugh	R. L. Polk Co. Publishers	Image pg. A91
	Anderson Walter	R. L. Polk Co. Publishers	Image pg. A91
	Smith Clarence	R. L. Polk Co. Publishers	Image pg. A91
	Vacant	R. L. Polk Co. Publishers	Image pg. A91
	Palmeroy James	R. L. Polk Co. Publishers	Image pg. A91
	Vacant	R. L. Polk Co. Publishers	Image pg. A91
	Trombley Leo	R. L. Polk Co. Publishers	Image pg. A91
	Vacant	R. L. Polk Co. Publishers	Image pg. A91
1950	Miller Apartments	R. L. Polk Co. Publisher	Image pg. A136
	Anderson Walter	R. L. Polk Co. Publisher	Image pg. A136
	Burns Melvin	R. L. Polk Co. Publisher	Image pg. A136
	Holtoamp Leonard	R. L. Polk Co. Publisher	Image pg. A136
	Hood Jos	R. L. Polk Co. Publisher	Image pg. A136
	Knapp Marie Mrs	R. L. Polk Co. Publisher	Image pg. A136

FINDINGS

Year	Uses	Source	
1950	Lucurgus Lygustur	R. L. Polk Co. Publisher	Image pg. A136
	Marsden Sarah Mrs	R. L. Polk Co. Publisher	Image pg. A136
	New man Otto	R. L. Polk Co. Publisher	Image pg. A136
	Parker Roy	R. L. Polk Co. Publisher	Image pg. A136
	Roberts Betty Mrs	R. L. Polk Co. Publisher	Image pg. A136
	Shnell Frank	R. L. Polk Co. Publisher	Image pg. A136
	Sutton Patk	R. L. Polk Co. Publisher	Image pg. A136
	AThomas C W mgr	R. L. Polk Co. Publisher	Image pg. A136
	Trumbley Leo	R. L. Polk Co. Publisher	Image pg. A136
	Whittey Herman	R. L. Polk Co. Publisher	Image pg. A136
	Yearington Robt	R. L. Polk Co. Publisher	Image pg. A136
1940	Miller E L Mrs furn rms	R.L. Polk Co., Inc.	Image pg. A144

2613 WILLIAMS AVE

Year	Uses	Source	
1955	Boston Store The mens clo	R. L. Polk Co. Publishers	Image pg. A91

2616 WILLIAMS AVE

Year	Uses	Source	
1975	Vacant	R. L. Polk and Co. Publishers	Image pg. A37
1970	BOSTON STORE THE SHOES	R. L. Polk Co. Publishers	Image pg. A50
1965	BOSTON STORE THE SHOES	R.L.Polk Co.	Image pg. A57
1955	Furniture Exchange	R. L. Polk Co. Publishers	Image pg. A91
1950	ABoston Store The dry	R. L. Polk Co. Publisher	Image pg. A136

2619 WILLIAMS AVE

Year	Uses	Source	
1970	VACANT	R. L. Polk Co. Publishers	Image pg. A50
1965	CATHAY GROCERY	R.L.Polk Co.	Image pg. A57
1960	Catlhay Gro	R. L. Polk Co. Publishers	Image pg. A69
1950	AFurniture Exchange	R. L. Polk Co. Publisher	Image pg. A136
1940	Wights Augie J meats	R.L. Polk Co., Inc.	Image pg. A144

FINDINGS

2620 WILLIAMS AVE

Year	Uses	Source	
1970	JACKS NEW DEAL SHOE SHINE	R. L. Polk Co. Publishers	Image pg. A50
	PARIS GRIFFIN	R. L. Polk Co. Publishers	Image pg. A50
1965	VACANT	R.L.Polk Co.	Image pg. A57
1960	Juanitas Restr	R. L. Polk Co. Publishers	Image pg. A69
1950	ARed Front Poultry Mkt	R. L. Polk Co. Publisher	Image pg. A136
1940	Laupp J C Barber	R.L. Polk Co., Inc.	Image pg. A144
	Beauty Shop	R.L. Polk Co., Inc.	Image pg. A144

2621 WILLIAMS AVE

Year	Uses	Source	
1960	Vacant	R. L. Polk Co. Publishers	Image pg. A69
1955	Furniture Exchange	R. L. Polk Co. Publishers	Image pg. A91
1940	Midway Grocery	R.L. Polk Co., Inc.	Image pg. A144

2626 WILLIAMS AVE

Year	Uses	Source	
1970	VACANT	R. L. Polk Co. Publishers	Image pg. A50
1960	Vacant	R. L. Polk Co. Publishers	Image pg. A69
1955	Red Front Poultry Mkt	R. L. Polk Co. Publishers	Image pg. A91
	Bolliger The Shade Man mfrs	R. L. Polk Co. Publishers	Image pg. A91
1950	ABollinger The Shade Man	R. L. Polk Co. Publisher	Image pg. A136
1940	Bolliger The Shade Man	R.L. Polk Co., Inc.	Image pg. A144

2628 WILLIAMS AVE

Year	Uses	Source	
1970	WINFREY ORAL	R. L. Polk Co. Publishers	Image pg. A50
1960	House of Sounds records	R. L. Polk Co. Publishers	Image pg. A69
1940	Swimmer Louis tir	R.L. Polk Co., Inc.	Image pg. A144

2629 WILLIAMS AVE

Year	Uses	Source	
1970	VACANT	R. L. Polk Co. Publishers	Image pg. A50
	I VACANT	R. L. Polk Co. Publishers	Image pg. A50
1960	U Wash self saerv lndry	R. L. Polk Co. Publishers	Image pg. A69

FINDINGS

Year	Uses	Source	
1955	Vacant	R. L. Polk Co. Publishers	Image pg. A91
1950	A Fennings Bakery	R. L. Polk Co. Publisher	Image pg. A136
1940	Pacific Market	R.L. Polk Co., Inc.	Image pg. A144

2630 WILLIAMS AVE

Year	Uses	Source	
1960	Apartments	R. L. Polk Co. Publishers	Image pg. A69
	Tenny Joe	R. L. Polk Co. Publishers	Image pg. A69
	Denmon Loroy	R. L. Polk Co. Publishers	Image pg. A69
	Vacast	R. L. Polk Co. Publishers	Image pg. A69
	Vacant	R. L. Polk Co. Publishers	Image pg. A69
1955	Taylor Frank	R. L. Polk Co. Publishers	Image pg. A91
	Bush Edith J Mrs	R. L. Polk Co. Publishers	Image pg. A91
1950	A Hemmerling H P	R. L. Polk Co. Publisher	Image pg. A136
	Meskel John	R. L. Polk Co. Publisher	Image pg. A136
	A Midway Grocery	R. L. Polk Co. Publisher	Image pg. A136
	Taylor Frank	R. L. Polk Co. Publisher	Image pg. A136
1940	Vacant	R.L. Polk Co., Inc.	Image pg. A144

2633 WILLIAMS AVE

Year	Uses	Source	
1960	Midway Meat Mitt	R. L. Polk Co. Publishers	Image pg. A69
1955	Midway Meat Mkt	R. L. Polk Co. Publishers	Image pg. A91
1950	a Midway Meat Mkt	R. L. Polk Co. Publisher	Image pg. A136
1940	Penney J C Co Inc	R.L. Polk Co., Inc.	Image pg. A144
	dept store	R.L. Polk Co., Inc.	Image pg. A144

2635 WILLIAMS AVE

Year	Uses	Source	
1970	VACANT	R. L. Polk Co. Publishers	Image pg. A50
1965	MIDWAY ROCERY	R.L.Polk Co.	Image pg. A57
1960	Midway Gro	R. L. Polk Co. Publishers	Image pg. A69
1955	Midway Grocery	R. L. Polk Co. Publishers	Image pg. A91

FINDINGS

2636 WILLIAMS AVE

Year	Uses	Source	
1965	VACANT	R.L.Polk Co.	Image pg. A57
1960	loosons Bdw	R. L. Polk Co. Publishers	Image pg. A69
1955	Hanks Furniture used furn	R. L. Polk Co. Publishers	Image pg. A91
	Seastrom Hank N	R. L. Polk Co. Publishers	Image pg. A91
1950	Clark G W auctioneer	R. L. Polk Co. Publisher	Image pg. A136
1940	Vacant	R.L. Polk Co., Inc.	Image pg. A144
	rear Kreutz Vernon C uphol	R.L. Polk Co., Inc.	Image pg. A144

2639 WILLIAMS AVE

Year	Uses	Source	
1960	Hunters Baby & Gift Shoop	R. L. Polk Co. Publishers	Image pg. A69
	Hunter Jas	R. L. Polk Co. Publishers	Image pg. A69
1955	Vacant	R. L. Polk Co. Publishers	Image pg. A91
1950	Geenty R D	R. L. Polk Co. Publisher	Image pg. A136
	ALaborlite Mfg Co cing	R. L. Polk Co. Publisher	Image pg. A136
	compound mfrs	R. L. Polk Co. Publisher	Image pg. A136
1940	Farmers Market & Grocery	R.L. Polk Co., Inc.	Image pg. A144

2640 WILLIAMS AVE

Year	Uses	Source	
1955	Low es Barber Shop	R. L. Polk Co. Publishers	Image pg. A91
1950	Aldeal Elec Co contrs	R. L. Polk Co. Publisher	Image pg. A136
1940	Robinson Roy C barber	R.L. Polk Co., Inc.	Image pg. A144

2642 WILLIAMS AVE

Year	Uses	Source	
1955	Vacant	R. L. Polk Co. Publishers	Image pg. A91
1950	ADuvall Ma y Mrs w o	R. L. Polk Co. Publisher	Image pg. A136
	mens do	R. L. Polk Co. Publisher	Image pg. A136
1940	Duvall Mary Mrs w omens	R.L. Polk Co., Inc.	Image pg. A144
	furngs and minry	R.L. Polk Co., Inc.	Image pg. A144

FINDINGS

2643 WILLIAMS AVE

Year	Uses	Source	
1960	Vacant	R. L. Polk Co. Publishers	Image pg. A69
1955	Hoosen Hdw	R. L. Polk Co. Publishers	Image pg. A91
1950	AHooson Hdw	R. L. Polk Co. Publisher	Image pg. A136
1940	Fuller W P & Co paints	R.L. Polk Co., Inc.	Image pg. A144

2646 WILLIAMS AVE

Year	Uses	Source	
1955	Fancy Cue pool	R. L. Polk Co. Publishers	Image pg. A91
1950	AHunters Baby & Gift	R. L. Polk Co. Publisher	Image pg. A136
	Hunter L M Mrs	R. L. Polk Co. Publisher	Image pg. A136
1940	Williams Avenue Variety	R.L. Polk Co., Inc.	Image pg. A144
	Store	R.L. Polk Co., Inc.	Image pg. A144

2647 WILLIAMS AVE

Year	Uses	Source	
1955	Hunters Baby & Gift Shop	R. L. Polk Co. Publishers	Image pg. A91
	Hunter Lela M Mrs	R. L. Polk Co. Publishers	Image pg. A91
1950	AJossy & Grover Co w hol	R. L. Polk Co. Publisher	Image pg. A136
	AWiester Frank B Co w hol	R. L. Polk Co. Publisher	Image pg. A136
	bicycles	R. L. Polk Co. Publisher	Image pg. A136
1940	Fennings Bakery	R.L. Polk Co., Inc.	Image pg. A144

2650 WILLIAMS AVE

Year	Uses	Source	
1955	Apartments	R. L. Polk Co. Publishers	Image pg. A91
	Montgomery James J	R. L. Polk Co. Publishers	Image pg. A91
	Bea Ella Mae Mrs	R. L. Polk Co. Publishers	Image pg. A91
	Harris W	R. L. Polk Co. Publishers	Image pg. A91
	Johnson Geo A	R. L. Polk Co. Publishers	Image pg. A91
	Singer Allen	R. L. Polk Co. Publishers	Image pg. A91
	Benton Earnest	R. L. Polk Co. Publishers	Image pg. A91
	Rockaford Lillie M	R. L. Polk Co. Publishers	Image pg. A91
1950	Apartments	R. L. Polk Co. Publisher	Image pg. A136

FINDINGS

Year	Uses	Source	
1950	Akerill Zada Mrs	R. L. Polk Co. Publisher	Image pg. A136
	Crawfo d I J	R. L. Polk Co. Publisher	Image pg. A136
	Davis G H	R. L. Polk Co. Publisher	Image pg. A136
	AEdw ards D C	R. L. Polk Co. Publisher	Image pg. A136
	AFarrell J R	R. L. Polk Co. Publisher	Image pg. A136
	Roppe Alvina Mrs	R. L. Polk Co. Publisher	Image pg. A136
	Smith B M Mrs	R. L. Polk Co. Publisher	Image pg. A136
1940	Apartments	R.L. Polk Co., Inc.	Image pg. A144
	Groat Herman L	R.L. Polk Co., Inc.	Image pg. A144
	Keefer Wm	R.L. Polk Co., Inc.	Image pg. A144
	Nordstrom Harry S	R.L. Polk Co., Inc.	Image pg. A144
	Sprague Elmer L	R.L. Polk Co., Inc.	Image pg. A144

2651 WILLIAMS AVE

Year	Uses	Source	
1960	Vacant	R. L. Polk Co. Publishers	Image pg. A69
1955	Williams Rooms	R. L. Polk Co. Publishers	Image pg. A91
	Korbe Dorothy Mrs mgr	R. L. Polk Co. Publishers	Image pg. A91
	Sw app Edmund W dentist	R. L. Polk Co. Publishers	Image pg. A91
1950	Williams Rooms	R. L. Polk Co. Publisher	Image pg. A136
	Schneider Mary mgr	R. L. Polk Co. Publisher	Image pg. A136
	Sw ap E W dentist	R. L. Polk Co. Publisher	Image pg. A136
1940	Williams f Rooms lodgings	R.L. Polk Co., Inc.	Image pg. A144
	Sw app Edmund W dentist	R.L. Polk Co., Inc.	Image pg. A144
	Stamm John	R.L. Polk Co., Inc.	Image pg. A144

2652 WILLIAMS AVE

Year	Uses	Source	
1970	VACANT	R. L. Polk Co. Publishers	Image pg. A50
1960	Vacant	R. L. Polk Co. Publishers	Image pg. A69
1955	Disobled Vterans Store used furn	R. L. Polk Co. Publishers	Image pg. A91
1950	AWilliams Avenue	R. L. Polk Co. Publisher	Image pg. A136
	Variety Store	R. L. Polk Co. Publisher	Image pg. A136
1940	Metropolitan Chain	R.L. Polk Co., Inc.	Image pg. A144

FINDINGS

Year	Uses	Source	
1940	Store variety store	R.L. Polk Co., Inc.	Image pg. A144

2653 WILLIAMS AVE

Year	Uses	Source	
1960	Vacant	R. L. Polk Co. Publishers	Image pg. A69
1955	Associated Clnrs	R. L. Polk Co. Publishers	Image pg. A91
	Lee Kie H	R. L. Polk Co. Publishers	Image pg. A91
1950	AAssociated Clnrs	R. L. Polk Co. Publisher	Image pg. A136
	Lee K H	R. L. Polk Co. Publisher	Image pg. A136
1940	Eberle Jacob J shoes	R.L. Polk Co., Inc.	Image pg. A144

2657 WILLIAMS AVE

Year	Uses	Source	
1970	VACANT	R. L. Polk Co. Publishers	Image pg. A50
1955	Chucks Mkt meats	R. L. Polk Co. Publishers	Image pg. A91
	Popma Grocery	R. L. Polk Co. Publishers	Image pg. A91
1950	AChucks Mkt meats	R. L. Polk Co. Publisher	Image pg. A136
	APopma J 0 gro	R. L. Polk Co. Publisher	Image pg. A136
1940	Davis Cash Grocery and	R.L. Polk Co., Inc.	Image pg. A144
	Meats	R.L. Polk Co., Inc.	Image pg. A144
	N and NE Knott begin	R.L. Polk Co., Inc.	Image pg. A144

2702 WILLIAMS AVE

Year	Uses	Source	
1985	Vacant	R. L. Polk and Co. Publishers	Image pg. A14
1975	Rain City Secondhand Store	R. L. Polk and Co. Publishers	Image pg. A37
1970	SAINT VINCENT DE PAUL SALVAGE	R. L. Polk Co. Publishers	Image pg. A50
	BUREAU USED GENL MDSE	R. L. Polk Co. Publishers	Image pg. A50
1965	SAINT VINCENT DE PAUL	R.L.Polk Co.	Image pg. A57
	SALVAGE BUREAU USED GENL	R.L.Polk Co.	Image pg. A57
1960	St Vincent de Paul Salvage Bur	R. L. Polk Co. Publishers	Image pg. A69
	tsed gcnl mdso	R. L. Polk Co. Publishers	Image pg. A69
1955	St Vincent de Paul Salvage Bur used genl mdse	R. L. Polk Co. Publishers	Image pg. A91
1950	St Vincent de Paul Soc	R. L. Polk Co. Publisher	Image pg. A136

FINDINGS

Year	Uses	Source	
1950	used gds store	R. L. Polk Co. Publisher	Image pg. A136
1940	Pauls Market gro and	R.L. Polk Co., Inc.	Image pg. A144
	florists	R.L. Polk Co., Inc.	Image pg. A144

2703 WILLIAMS AVE

Year	Uses	Source	
1970	SEVEN OF DIAMONDS TEEN CLUB	R. L. Polk Co. Publishers	Image pg. A50
1965	VACANT	R.L.Polk Co.	Image pg. A57
1960	Vacant	R. L. Polk Co. Publishers	Image pg. A69
1955	Vacant	R. L. Polk Co. Publishers	Image pg. A91
1950	Vacant	R. L. Polk Co. Publisher	Image pg. A136
1940	Vacant	R.L. Polk Co., Inc.	Image pg. A144

2705 WILLIAMS AVE

Year	Uses	Source	
1965	LEE APARTMENTS	R.L.Polk Co.	Image pg. A57
	YOUNG DAISY MRS	R.L.Polk Co.	Image pg. A57
	Wt NFREY OVAL	R.L.Polk Co.	Image pg. A57
	CAMP ROBT	R.L.Polk Co.	Image pg. A57
	MC COLLUM LEE E MRS	R.L.Polk Co.	Image pg. A57
	HALL JAMES	R.L.Polk Co.	Image pg. A57
	LARK ROOT	R.L.Polk Co.	Image pg. A57
	AYERS GANTRY	R.L.Polk Co.	Image pg. A57
	SPINNEY EARL	R.L.Polk Co.	Image pg. A57
	ROC=A ANTONIO V	R.L.Polk Co.	Image pg. A57
	VACANT	R.L.Polk Co.	Image pg. A57
	DUKE JAMES	R.L.Polk Co.	Image pg. A57
	MONETTE WM	R.L.Polk Co.	Image pg. A57
	VACANT	R.L.Polk Co.	Image pg. A57
	ELLIS ROOT BLDG CONTR	R.L.Polk Co.	Image pg. A57
	VACANT	R.L.Polk Co.	Image pg. A57
	MC CLAIN LUETTA MRS	R.L.Polk Co.	Image pg. A57

FINDINGS

2706 WILLIAMS AVE

Year	Uses	Source	
1985	Vacant	R. L. Polk and Co. Publishers	Image pg. A14
1975	Vacant	R. L. Polk and Co. Publishers	Image pg. A37
1970	VACANT	R. L. Polk Co. Publishers	Image pg. A50
1960	Lee Apartments	R. L. Polk Co. Publishers	Image pg. A69
	Row ard VIncent M	R. L. Polk Co. Publishers	Image pg. A69
	Leslie Alma Mrs	R. L. Polk Co. Publishers	Image pg. A69
	Fouegcre Sig W	R. L. Polk Co. Publishers	Image pg. A69
	Mc Colluu Cecil	R. L. Polk Co. Publishers	Image pg. A69
	White lerman	R. L. Polk Co. Publishers	Image pg. A69
	Vacant	R. L. Polk Co. Publishers	Image pg. A69
	Davis Ida B Mrs	R. L. Polk Co. Publishers	Image pg. A69
	Spinney Earl	R. L. Polk Co. Publishers	Image pg. A69
	Rocha Antoilo V	R. L. Polk Co. Publishers	Image pg. A69
	Mayo Louis	R. L. Polk Co. Publishers	Image pg. A69
	Vacant	R. L. Polk Co. Publishers	Image pg. A69
	Ktthn Wmi F	R. L. Polk Co. Publishers	Image pg. A69
	Mc Call Duncan	R. L. Polk Co. Publishers	Image pg. A69
	Ellls Robt	R. L. Polk Co. Publishers	Image pg. A69
	Collins Joln	R. L. Polk Co. Publishers	Image pg. A69
	Mc Clain Luetta Mrs	R. L. Polk Co. Publishers	Image pg. A69
	Hunter Jas	R. L. Polk Co. Publishers	Image pg. A69
1955	Lee Apartments	R. L. Polk Co. Publishers	Image pg. A91
	Vacant	R. L. Polk Co. Publishers	Image pg. A91
	McCall Duncan J	R. L. Polk Co. Publishers	Image pg. A91
	Mapp Robt L	R. L. Polk Co. Publishers	Image pg. A91
	Lacey Francis P	R. L. Polk Co. Publishers	Image pg. A91
	Vacant	R. L. Polk Co. Publishers	Image pg. A91
	Faugberg Geo W	R. L. Polk Co. Publishers	Image pg. A91
	Schneider John W	R. L. Polk Co. Publishers	Image pg. A91
	Vacant	R. L. Polk Co. Publishers	Image pg. A91
	Parke Wm	R. L. Polk Co. Publishers	Image pg. A91

FINDINGS

Year	Uses	Source	
1955	Malonye Archie E	R. L. Polk Co. Publishers	Image pg. A91
	Spinney Earl mgr	R. L. Polk Co. Publishers	Image pg. A91
	Rocha Antonio V	R. L. Polk Co. Publishers	Image pg. A91
	Vacant	R. L. Polk Co. Publishers	Image pg. A91
	Lacey Francis P	R. L. Polk Co. Publishers	Image pg. A91
	Kuhn Wm F	R. L. Polk Co. Publishers	Image pg. A91
	Vacant	R. L. Polk Co. Publishers	Image pg. A91
	McCullach Harry	R. L. Polk Co. Publishers	Image pg. A91
	Venarble Ike	R. L. Polk Co. Publishers	Image pg. A91
	Fears David	R. L. Polk Co. Publishers	Image pg. A91
1950	ALee Apartments	R. L. Polk Co. Publisher	Image pg. A136
	Anderson G K	R. L. Polk Co. Publisher	Image pg. A136
	Conley H A	R. L. Polk Co. Publisher	Image pg. A136
	Creamer Kath Mrs	R. L. Polk Co. Publisher	Image pg. A136
	Fears D B	R. L. Polk Co. Publisher	Image pg. A136
	Holden C V	R. L. Polk Co. Publisher	Image pg. A136
	Kuhn Wm	R. L. Polk Co. Publisher	Image pg. A136
	Lacey F P	R. L. Polk Co. Publisher	Image pg. A136
	Mc Call D J	R. L. Polk Co. Publisher	Image pg. A136
	Mc Culloch Harry	R. L. Polk Co. Publisher	Image pg. A136
	Maloney A E	R. L. Polk Co. Publisher	Image pg. A136
	Parke W G	R. L. Polk Co. Publisher	Image pg. A136
	Schneider John	R. L. Polk Co. Publisher	Image pg. A136
	Schneider Nick	R. L. Polk Co. Publisher	Image pg. A136
	Smith M E Mrs	R. L. Polk Co. Publisher	Image pg. A136
	a Spinney Earl mgr	R. L. Polk Co. Publisher	Image pg. A136
	Turner 0 C	R. L. Polk Co. Publisher	Image pg. A136
1940	Lee Apartments	R.L. Polk Co., Inc.	Image pg. A144
	Curran Cornelius mgr	R.L. Polk Co., Inc.	Image pg. A144
	Crocker Margt A Mrs	R.L. Polk Co., Inc.	Image pg. A144
	Davis Cath J Mrs	R.L. Polk Co., Inc.	Image pg. A144
	Mc Nutt Max C	R.L. Polk Co., Inc.	Image pg. A144

FINDINGS

Year	Uses	Source	
1940	Milligan Mary Mrs	R.L. Polk Co., Inc.	Image pg. A144
	Smith Mary E Mrs	R.L. Polk Co., Inc.	Image pg. A144

2707 WILLIAMS AVE

Year	Uses	Source	
1960	Vacant	R. L. Polk Co. Publishers	Image pg. A69
1955	Vacant	R. L. Polk Co. Publishers	Image pg. A91
1950	St Paul Church of God	R. L. Polk Co. Publisher	Image pg. A136
	In Christ	R. L. Polk Co. Publisher	Image pg. A136
1940	Vacant	R.L. Polk Co., Inc.	Image pg. A144

2710 WILLIAMS AVE

Year	Uses	Source	
1975	Vacant	R. L. Polk and Co. Publishers	Image pg. A37
1970	k ILLIAMS SHOE SERVICE	R. L. Polk Co. Publishers	Image pg. A50
1965	WILLIAMS SHOE SERVICE REPR	R.L.Polk Co.	Image pg. A57
1960	Williams Shoe Serv repr	R. L. Polk Co. Publishers	Image pg. A69
	Hunter Jas	R. L. Polk Co. Publishers	Image pg. A70
1955	Franks Shoe Service repr	R. L. Polk Co. Publishers	Image pg. A91
1950	Vanek F C shoe repr	R. L. Polk Co. Publisher	Image pg. A136
1940	Veterans Shoe Repairing	R.L. Polk Co., Inc.	Image pg. A144
	Rodgers Walter E	R.L. Polk Co., Inc.	Image pg. A144

2711 WILLIAMS AVE

Year	Uses	Source	
1970	VACANT	R. L. Polk Co. Publishers	Image pg. A50
1965	VACANT	R.L.Polk Co.	Image pg. A57
1960	Vacant	R. L. Polk Co. Publishers	Image pg. A70
1955	Vacant	R. L. Polk Co. Publishers	Image pg. A91
1950	Vacant	R. L. Polk Co. Publisher	Image pg. A136

2713 WILLIAMS AVE

Year	Uses	Source	
1970	VACANT	R. L. Polk Co. Publishers	Image pg. A50
1965	VACANT	R.L.Polk Co.	Image pg. A57

FINDINGS

Year	Uses	Source	
1960	Mercury Homes real est	R. L. Polk Co. Publishers	Image pg. A70
1955	Melody Amusement Inc	R. L. Polk Co. Publishers	Image pg. A91
1950	AAmalgamated New spa	R. L. Polk Co. Publisher	Image pg. A136
	AEast Side Post new s	R. L. Polk Co. Publisher	Image pg. A136
	paper	R. L. Polk Co. Publisher	Image pg. A136
	AHaw thorne Enterprise	R. L. Polk Co. Publisher	Image pg. A136
	new spaper	R. L. Polk Co. Publisher	Image pg. A136
	APeninsula Herald new s	R. L. Polk Co. Publisher	Image pg. A136
	paper	R. L. Polk Co. Publisher	Image pg. A136
	ARose City New s new spa	R. L. Polk Co. Publisher	Image pg. A136
	ASun The new spaper	R. L. Polk Co. Publisher	Image pg. A136

2714 WILLIAMS AVE

Year	Uses	Source	
1975	Essies Secondhand Store used	R. L. Polk and Co. Publishers	Image pg. A37
1970	CARTER SYLVEN P	R. L. Polk Co. Publishers	Image pg. A50
1965	VACANT	R.L.Polk Co.	Image pg. A57
1960	Washington Booeer T Democrat	R. L. Polk Co. Publishers	Image pg. A70
1955	Vacant	R. L. Polk Co. Publishers	Image pg. A91
	Kulnbausen Wm	R. L. Polk Co. Publishers	Image pg. A91
1950	Hanna John radio repr	R. L. Polk Co. Publisher	Image pg. A136
1940	Watson David R hdw	R.L. Polk Co., Inc.	Image pg. A144

2716 WILLIAMS AVE

Year	Uses	Source	
1985	Vacant	R. L. Polk and Co. Publishers	Image pg. A14
1975	Lac A Woncia Cleaning	R. L. Polk and Co. Publishers	Image pg. A37
	Pressing dclo cins	R. L. Polk and Co. Publishers	Image pg. A37
1970	LAC A WONCIA CLEANING t PRESSING CLO CLNS	R. L. Polk Co. Publishers	Image pg. A50
1965	LAC A WONCIA CLEANING I PRESSING CLO CLNS	R.L.Polk Co.	Image pg. A57
1960	Lac A Woncia clo prsrs	R. L. Polk Co. Publishers	Image pg. A70
1955	Vacant	R. L. Polk Co. Publishers	Image pg. A91
1950	AWestern Furnace Co	R. L. Polk Co. Publisher	Image pg. A136

FINDINGS

Year	Uses	Source	
1940	Schade Bros plmbrs	R.L. Polk Co., Inc.	Image pg. A144

2717 WILLIAMS AVE

Year	Uses	Source	
1970	VACANT	R. L. Polk Co. Publishers	Image pg. A50
1965	VACANT	R.L.Polk Co.	Image pg. A57
1960	Church of Christ	R. L. Polk Co. Publishers	Image pg. A70
1955	Vacant	R. L. Polk Co. Publishers	Image pg. A91
1950	AConsolidated Press	R. L. Polk Co. Publisher	Image pg. A136
	printer	R. L. Polk Co. Publisher	Image pg. A136

2722 WILLIAMS AVE

Year	Uses	Source	
1985	Meyers Electronics	R. L. Polk and Co. Publishers	Image pg. A14
1975	Vacant	R. L. Polk and Co. Publishers	Image pg. A37
1970	WESTERN FURNACE CO	R. L. Polk Co. Publishers	Image pg. A50
1965	WESTERN FURNACE CO	R.L.Polk Co.	Image pg. A57
	WILLIAMS AV N	R.L.Polk Co.	Image pg. A58
1960	Western Furnace Co	R. L. Polk Co. Publishers	Image pg. A70
1955	Western Furnace Co	R. L. Polk Co. Publishers	Image pg. A91
1950	Vacant	R. L. Polk Co. Publisher	Image pg. A136
1940	St Vincent de Paul Society	R.L. Polk Co., Inc.	Image pg. A144

2726 WILLIAMS AVE

Year	Uses	Source	
1975	Vacant	R. L. Polk and Co. Publishers	Image pg. A37
1970	VACANT	R. L. Polk Co. Publishers	Image pg. A50
1965	VACANT	R.L.Polk Co.	Image pg. A58
1960	Delux Barber Shop	R. L. Polk Co. Publishers	Image pg. A70
1955	DeLuxe Barber Shop	R. L. Polk Co. Publishers	Image pg. A91
1950	Vacant	R. L. Polk Co. Publisher	Image pg. A136
1940	Vacant	R.L. Polk Co., Inc.	Image pg. A144

FINDINGS

2728 WILLIAMS AVE

Year	Uses	Source	
1975	Pentecostal Church Of Christ	R. L. Polk and Co. Publishers	Image pg. A37
1970	PENTECOSTAL CHURCH OF CHRIST	R. L. Polk Co. Publishers	Image pg. A50
1965	PENTECOSTAL CHURCH OF CHRIST	R.L.Polk Co.	Image pg. A58
1960	Mt Zion Baptist Church	R. L. Polk Co. Publishers	Image pg. A70
1955	Charlenes Tot & Teen Togs childerns clo	R. L. Polk Co. Publishers	Image pg. A91

2730 WILLIAMS AVE

Year	Uses	Source	
1985	Hartley John L appis sis & serv	R. L. Polk and Co. Publishers	Image pg. A14
1975	Vacant	R. L. Polk and Co. Publishers	Image pg. A37
1970	WALLACE BUILDING WRECKER	R. L. Polk Co. Publishers	Image pg. A50
1960	Vacant	R. L. Polk Co. Publishers	Image pg. A70

2731 WILLIAMS AVE

Year	Uses	Source	
1970	TERRAL MAXINE MRS	R. L. Polk Co. Publishers	Image pg. A50

2732 WILLIAMS AVE

Year	Uses	Source	
1960	Vacant	R. L. Polk Co. Publishers	Image pg. A70
1955	No return	R. L. Polk Co. Publishers	Image pg. A91

2742 WILLIAMS AVE

Year	Uses	Source	
1970	VACANT	R. L. Polk Co. Publishers	Image pg. A50
1965	VACANT	R.L.Polk Co.	Image pg. A58
1960	Jackson Oscar E	R. L. Polk Co. Publishers	Image pg. A70
1955	Green Zeola M	R. L. Polk Co. Publishers	Image pg. A91
1950	AWhite C A	R. L. Polk Co. Publisher	Image pg. A136
1940	Rook Aaron C	R.L. Polk Co., Inc.	Image pg. A144

2746 WILLIAMS AVE

Year	Uses	Source	
1970	VACANT	R. L. Polk Co. Publishers	Image pg. A50

FINDINGS

Year	Uses	Source	
1965	RODGERS LEO	R.L.Polk Co.	Image pg. A58
1960	Parker David	R. L. Polk Co. Publishers	Image pg. A70
1955	Perry Henry S	R. L. Polk Co. Publishers	Image pg. A91
1950	t Perry H S	R. L. Polk Co. Publisher	Image pg. A136
1940	Wong Chew	R.L. Polk Co., Inc.	Image pg. A144

2749 WILLIAMS AVE

Year	Uses	Source	
1940	Oregon Farmer Market prod	R.L. Polk Co., Inc.	Image pg. A144

2751 WILLIAMS AVE

Year	Uses	Source	
1975	American Plating Co	R. L. Polk and Co. Publishers	Image pg. A37
1970	AMERICAN PLATING CO	R. L. Polk Co. Publishers	Image pg. A50
1965	VACANT	R.L.Polk Co.	Image pg. A58
1960	Plmb & Htg Engineering Co	R. L. Polk Co. Publishers	Image pg. A70
1955	Plmbg & Htg Eng Co Inc	R. L. Polk Co. Publishers	Image pg. A91
1950	APlmbg & Htg Eng Co	R. L. Polk Co. Publisher	Image pg. A136

2752 WILLIAMS AVE

Year	Uses	Source	
1985	Randolph Phillip Institute	R. L. Polk and Co. Publishers	Image pg. A14
	Charity	R. L. Polk and Co. Publishers	Image pg. A14
	National Assn Colored Peoples	R. L. Polk and Co. Publishers	Image pg. A14
	Credit Union	R. L. Polk and Co. Publishers	Image pg. A14
1975	National Assn For Advancement	R. L. Polk and Co. Publishers	Image pg. A37
	Of Colored People	R. L. Polk and Co. Publishers	Image pg. A37
	National Asnn Colored Peoples	R. L. Polk and Co. Publishers	Image pg. A37
	Credit UJnion	R. L. Polk and Co. Publishers	Image pg. A37
1970	NATIONAL ASSN FOR ADVANCEMENT OF COLORED PEOPLE	R. L. Polk Co. Publishers	Image pg. A50
	NATIONAL ASSN COLORED PEOPLE CREDIT UNION	R. L. Polk Co. Publishers	Image pg. A50
1965	NATIONAL ASSN FOR	R.L.Polk Co.	Image pg. A58
	ADVANCEMENT OF COLORED PEOPLE	R.L.Polk Co.	Image pg. A58

FINDINGS

Year	Uses	Source	
1965	NATIONAL ASSN COLORED PEOPLE CREDIT UNION	R.L.Polk Co.	Image pg. A58
1960	Golden State Mut Life Ins Ca	R. L. Polk Co. Publishers	Image pg. A70
	Plummer Herman C & Co real	R. L. Polk Co. Publishers	Image pg. A70
1955	Plummer Herman C & Co real est	R. L. Polk Co. Publishers	Image pg. A91

2753 WILLIAMS AVE

Year	Uses	Source	
1940	Williams Avenue Fuel Co	R.L. Polk Co., Inc.	Image pg. A144

2802 WILLIAMS AVE

Year	Uses	Source	
1955	Albina Lbr Co	R. L. Polk Co. Publishers	Image pg. A91
1950	AAlbina Lbr Co	R. L. Polk Co. Publisher	Image pg. A136
1940	Kishs Mobilgas Station	R.L. Polk Co., Inc.	Image pg. A144
	Kish Jesse E	R.L. Polk Co., Inc.	Image pg. A144

2805 WILLIAMS AVE

Year	Uses	Source	
1970	SAINT MARTIN DAY NURSERY	R. L. Polk Co. Publishers	Image pg. A50
1965	SAINT MARTIN DAY NURSERY	R.L.Polk Co.	Image pg. A58
1960	Blessed Martin Day Nursery	R. L. Polk Co. Publishers	Image pg. A70
1955	Blessed Martin Day Nursery	R. L. Polk Co. Publishers	Image pg. A91
1950	ABlessed Martin Day Nur	R. L. Polk Co. Publisher	Image pg. A136

2820 WILLIAMS AVE

Year	Uses	Source	
1965	VACANT	R.L.Polk Co.	Image pg. A58
1960	Alb na Lbr Yard	R. L. Polk Co. Publishers	Image pg. A70
1955	Albina Lbr Co	R. L. Polk Co. Publishers	Image pg. A91
1940	Tamiesie & Co paints and	R.L. Polk Co., Inc.	Image pg. A144
	w all paper	R.L. Polk Co., Inc.	Image pg. A144

2821 WILLIAMS AVE

Year	Uses	Source	
1960	Moore Ruth Mrs	R. L. Polk Co. Publishers	Image pg. A70

FINDINGS

Year	Uses	Source	
1955	Cavanaugh Marilyn	R. L. Polk Co. Publishers	Image pg. A91
1950	ASahli S S	R. L. Polk Co. Publisher	Image pg. A136
1940	Kaumaros Jas D	R.L. Polk Co., Inc.	Image pg. A144

2825 WILLIAMS AVE

Year	Uses	Source	
1960	Vacant	R. L. Polk Co. Publishers	Image pg. A70
1955	Vacant	R. L. Polk Co. Publishers	Image pg. A91
1950	Schiller L J Mrs	R. L. Polk Co. Publisher	Image pg. A136
1940	Mc Kenzie Hugh T	R.L. Polk Co., Inc.	Image pg. A144

2826 WILLIAMS AVE

Year	Uses	Source	
1965	VACANT	R.L.Polk Co.	Image pg. A58
1960	Cox Funeral Chapel	R. L. Polk Co. Publishers	Image pg. A70
	Cbarlenes Beauty Salon	R. L. Polk Co. Publishers	Image pg. A70
	Collins Mattle Mrs	R. L. Polk Co. Publishers	Image pg. A70
	Taylor Verlen Mrs	R. L. Polk Co. Publishers	Image pg. A70
	Vacant	R. L. Polk Co. Publishers	Image pg. A70
	Cox Artli A	R. L. Polk Co. Publishers	Image pg. A70
1955	Durham Francis	R. L. Polk Co. Publishers	Image pg. A91
	Inkley Saml	R. L. Polk Co. Publishers	Image pg. A91
	Olan Pauline S Mrs	R. L. Polk Co. Publishers	Image pg. A91
	Zeller A R Co funeral directors	R. L. Polk Co. Publishers	Image pg. A91
1950	AZeller A R Co	R. L. Polk Co. Publisher	Image pg. A136
	AMalm J S Mrs	R. L. Polk Co. Publisher	Image pg. A136
1940	Zeller A R Co funeral	R.L. Polk Co., Inc.	Image pg. A144
	directors	R.L. Polk Co., Inc.	Image pg. A144
	Zeller Phillip J	R.L. Polk Co., Inc.	Image pg. A144

2827 WILLIAMS AVE

Year	Uses	Source	
1970	BLESSED MARTIN DAY NURSERY	R. L. Polk Co. Publishers	Image pg. A50
	LDUNGE	R. L. Polk Co. Publishers	Image pg. A50

FINDINGS

Year	Uses	Source	
1965	BLESSED MARTIN DAY NURSERY	R.L.Polk Co.	Image pg. A58
	LOUNGE	R.L.Polk Co.	Image pg. A58
1960	Vacant	R. L. Polk Co. Publishers	Image pg. A70
1955	Cuma Salon For Beauty	R. L. Polk Co. Publishers	Image pg. A91
1950	Vacant	R. L. Polk Co. Publisher	Image pg. A136
1940	Emanuel Beauty Shop	R.L. Polk Co., Inc.	Image pg. A144

2829 WILLIAMS AVE

Year	Uses	Source	
1965	SCOTTS BAR B 0 RESTR	R.L.Polk Co.	Image pg. A58
1960	Vacant	R. L. Polk Co. Publishers	Image pg. A70
1955	Scotty Bar B Q restr	R. L. Polk Co. Publishers	Image pg. A91
1950	ACurry Tirs & Cinrs	R. L. Polk Co. Publisher	Image pg. A136
	ACurry Tirs & Clnrs	R. L. Polk Co. Publisher	Image pg. A136
	ABishop A R	R. L. Polk Co. Publisher	Image pg. A136
	Clynes J F	R. L. Polk Co. Publisher	Image pg. A136
	Cumminsky L P	R. L. Polk Co. Publisher	Image pg. A136
	Green Ruth Mrs	R. L. Polk Co. Publisher	Image pg. A136
	Lindsey Roy	R. L. Polk Co. Publisher	Image pg. A136
	Robinson G H	R. L. Polk Co. Publisher	Image pg. A136
1940	Midthuns Art Shoppe	R.L. Polk Co., Inc.	Image pg. A144
	drsmkr and hemstitching	R.L. Polk Co., Inc.	Image pg. A144
	Midthun David N	R.L. Polk Co., Inc.	Image pg. A144

2831 WILLIAMS AVE

Year	Uses	Source	
1965	APARTMENTS	R.L.Polk Co.	Image pg. A58
	VACANT	R.L.Polk Co.	Image pg. A58
	DILLAHUNTY BENNIE F	R.L.Polk Co.	Image pg. A58
	CLYNES JOSEPH F	R.L.Polk Co.	Image pg. A58
	JONES CASSLEY	R.L.Polk Co.	Image pg. A58
	KENNEDY EARL JR	R.L.Polk Co.	Image pg. A58
	MC DUFF CALBERT	R.L.Polk Co.	Image pg. A58
	SCOTT GEO W	R.L.Polk Co.	Image pg. A58

FINDINGS

Year	Uses	Source	
1960	Apartments	R. L. Polk Co. Publishers	Image pg. A70
	lennedy Earel	R. L. Polk Co. Publishers	Image pg. A70
	Elliott Geo	R. L. Polk Co. Publishers	Image pg. A70
	Clynes Joe F	R. L. Polk Co. Publishers	Image pg. A70
	Vacant	R. L. Polk Co. Publishers	Image pg. A70
	Vacant	R. L. Polk Co. Publishers	Image pg. A70
	Mc Duff Calbert	R. L. Polk Co. Publishers	Image pg. A70
	Scott Geo W	R. L. Polk Co. Publishers	Image pg. A70
1955	Apartments	R. L. Polk Co. Publishers	Image pg. A91
	Bishop Audrey R	R. L. Polk Co. Publishers	Image pg. A91
	Taylor Cora E Mrs	R. L. Polk Co. Publishers	Image pg. A91
	Clynes James F	R. L. Polk Co. Publishers	Image pg. A91
	Taylor Robt C	R. L. Polk Co. Publishers	Image pg. A91
	Dickey Richd T	R. L. Polk Co. Publishers	Image pg. A91
	Clausius Geo	R. L. Polk Co. Publishers	Image pg. A91
	Bensken Ralph L	R. L. Polk Co. Publishers	Image pg. A91
1950	Apartments	R. L. Polk Co. Publisher	Image pg. A136
1940	Moehlman Henry	R.L. Polk Co., Inc.	Image pg. A144
	Ziegler Leo	R.L. Polk Co., Inc.	Image pg. A144

FINDINGS

ADJOINING PROPERTY: ADDRESSES NOT IDENTIFIED IN RESEARCH SOURCE

The following Adjoining Property addresses were researched for this report, and the addresses were not identified in research source.

Address Researched	Address Not Identified in Research Source
1 KNOTT ST	2020, 2017, 2014, 2010, 2005, 2000, 1995, 1992, 1985, 1981, 1980, 1977, 1975, 1970, 1967, 1965, 1960, 1955, 1950, 1946, 1940, 1930, 1924
1 RUSSELL	2020, 2017, 2014, 2010, 2005, 2000, 1995, 1992, 1985, 1981, 1980, 1977, 1975, 1970, 1967, 1965, 1960, 1955, 1950, 1946, 1935, 1930, 1924
1 RUSSELL	2020, 2017, 2014, 2010, 2005, 2000, 1995, 1992, 1985, 1981, 1980, 1977, 1975, 1970, 1967, 1965, 1955, 1950, 1946, 1940, 1935, 1930, 1924
1 RUSSELL	2020, 2017, 2014, 2010, 2005, 2000, 1995, 1992, 1985, 1981, 1980, 1977, 1975, 1970, 1967, 1965, 1960, 1950, 1946, 1940, 1935, 1930, 1924
1 RUSSELL	2020, 2017, 2014, 2010, 2005, 2000, 1995, 1992, 1985, 1981, 1980, 1977, 1975, 1970, 1967, 1965, 1960, 1955, 1946, 1940, 1935, 1930, 1924
1 RUSSELL ST	2020, 2017, 2014, 2010, 2005, 2000, 1995, 1992, 1985, 1981, 1980, 1977, 1975, 1970, 1967, 1965, 1960, 1955, 1950, 1946, 1940, 1930, 1924
10 GRAHAM ST	2020, 2017, 2014, 2010, 2005, 2000, 1995, 1992, 1985, 1981, 1980, 1977, 1975, 1970, 1967, 1965, 1960, 1955, 1950, 1940, 1935, 1930, 1924
10 GRAHAM ST	2020, 2017, 2014, 2010, 2000, 1995, 1992, 1985, 1981, 1980, 1977, 1975, 1970, 1967, 1965, 1960, 1955, 1950, 1946, 1940, 1935, 1930, 1924
10 GRAHAM ST	2020, 2017, 2014, 2010, 2005, 2000, 1995, 1992, 1981, 1980, 1977, 1975, 1970, 1967, 1965, 1960, 1955, 1950, 1946, 1940, 1935, 1930, 1924
10 GRAHAM ST	2020, 2017, 2014, 2010, 2005, 2000, 1995, 1992, 1985, 1980, 1977, 1975, 1970, 1967, 1965, 1960, 1955, 1950, 1946, 1940, 1935, 1930, 1924
10 GRAHAM ST	2020, 2017, 2014, 2010, 2005, 2000, 1995, 1992, 1985, 1981, 1980, 1977, 1970, 1967, 1965, 1960, 1955, 1950, 1946, 1940, 1935, 1930, 1924
10 GRAHAM ST	2020, 2017, 2014, 2010, 2005, 2000, 1995, 1992, 1985, 1981, 1980, 1977, 1975, 1967, 1965, 1960, 1955, 1950, 1946, 1940, 1935, 1930, 1924
10 N RUSSELL ST	2020, 2017, 2014, 2010, 2005, 2000, 1995, 1985, 1981, 1980, 1977, 1975, 1970, 1967, 1965, 1960, 1955, 1950, 1946, 1940, 1935, 1930, 1924
10 N RUSSELL ST	2020, 2017, 2014, 2010, 2005, 1995, 1992, 1985, 1981, 1980, 1977, 1975, 1970, 1967, 1965, 1960, 1955, 1950, 1946, 1940, 1935, 1930, 1924
10 N RUSSELL ST	2020, 2017, 2014, 2010, 2005, 2000, 1992, 1985, 1981, 1980, 1977, 1975, 1970, 1967, 1965, 1960, 1955, 1950, 1946, 1940, 1935, 1930, 1924
10 N RUSSELL ST	2020, 2017, 2014, 2010, 2000, 1995, 1992, 1985, 1981, 1980, 1977, 1975, 1970, 1967, 1965, 1960, 1955, 1950, 1946, 1940, 1935, 1930, 1924
10 N RUSSELL ST	2020, 2017, 2014, 2005, 2000, 1995, 1992, 1985, 1981, 1980, 1977, 1975, 1970, 1967, 1965, 1960, 1955, 1950, 1946, 1940, 1935, 1930, 1924
10 N RUSSELL ST	2017, 2014, 2010, 2005, 2000, 1995, 1992, 1985, 1981, 1980, 1977, 1975, 1970, 1967, 1965, 1960, 1955, 1950, 1946, 1940, 1935, 1930, 1924
10 N RUSSELL ST	2020, 2014, 2010, 2005, 2000, 1995, 1992, 1985, 1981, 1980, 1977, 1975, 1970, 1967, 1965, 1960, 1955, 1950, 1946, 1940, 1935, 1930, 1924

FINDINGS

Address Researched	Address Not Identified in Research Source
10 N RUSSELL ST	2020, 2017, 2010, 2005, 2000, 1995, 1992, 1985, 1981, 1980, 1977, 1975, 1970, 1967, 1965, 1960, 1955, 1950, 1946, 1940, 1935, 1930, 1924
10 NE GRAHAM ST	2020, 2017, 2014, 2010, 2000, 1995, 1992, 1985, 1981, 1980, 1977, 1975, 1970, 1967, 1965, 1960, 1955, 1950, 1946, 1940, 1935, 1930, 1924
10 NE GRAHAM ST	2020, 2017, 2014, 2010, 2005, 2000, 1995, 1985, 1981, 1980, 1977, 1975, 1970, 1967, 1965, 1960, 1955, 1950, 1946, 1940, 1935, 1930, 1924
10 RUSSELL	2020, 2017, 2014, 2010, 2005, 2000, 1995, 1992, 1985, 1981, 1980, 1977, 1975, 1970, 1967, 1965, 1960, 1955, 1950, 1946, 1935, 1930, 1924
10 RUSSELL ST	2020, 2017, 2014, 2010, 2005, 2000, 1995, 1992, 1985, 1981, 1980, 1977, 1975, 1970, 1967, 1965, 1960, 1955, 1950, 1946, 1940, 1930, 1924
10 RUSSELL ST	2020, 2017, 2014, 2010, 2005, 2000, 1995, 1992, 1981, 1980, 1977, 1975, 1970, 1967, 1965, 1960, 1955, 1950, 1946, 1940, 1935, 1930, 1924
10 RUSSELL ST	2020, 2017, 2014, 2010, 2000, 1995, 1992, 1985, 1981, 1980, 1977, 1975, 1970, 1967, 1965, 1960, 1955, 1950, 1946, 1940, 1935, 1930, 1924
101 GRAHAM	2020, 2017, 2014, 2010, 2005, 2000, 1995, 1992, 1985, 1981, 1980, 1977, 1975, 1970, 1967, 1965, 1960, 1950, 1946, 1940, 1935, 1930, 1924
102 KNOTT	2020, 2017, 2014, 2010, 2005, 2000, 1995, 1992, 1985, 1981, 1980, 1977, 1975, 1970, 1967, 1965, 1960, 1950, 1946, 1940, 1935, 1930, 1924
102 KNOTT	2020, 2017, 2014, 2010, 2005, 2000, 1995, 1992, 1985, 1981, 1980, 1977, 1975, 1970, 1967, 1965, 1955, 1950, 1946, 1940, 1935, 1930, 1924
102 KNOTT	2020, 2017, 2014, 2010, 2005, 2000, 1995, 1992, 1985, 1981, 1980, 1977, 1975, 1970, 1967, 1965, 1960, 1955, 1946, 1940, 1935, 1930, 1924
102 KNOTT	2020, 2017, 2014, 2010, 2005, 2000, 1995, 1992, 1985, 1981, 1980, 1977, 1975, 1970, 1967, 1965, 1960, 1955, 1950, 1946, 1935, 1930, 1924
102 KNOTT ST	2020, 2017, 2014, 2010, 2005, 2000, 1995, 1992, 1985, 1981, 1980, 1977, 1975, 1970, 1967, 1965, 1960, 1955, 1950, 1946, 1940, 1930, 1924
102 KNOTT ST	2020, 2017, 2014, 2010, 2005, 2000, 1995, 1992, 1985, 1981, 1980, 1977, 1975, 1970, 1967, 1965, 1960, 1955, 1950, 1940, 1935, 1930, 1924
102 KNOTT ST	2020, 2017, 2014, 2010, 2005, 2000, 1995, 1992, 1985, 1981, 1980, 1977, 1975, 1967, 1965, 1960, 1955, 1950, 1946, 1940, 1935, 1930, 1924
102 KNOTT ST	2020, 2017, 2014, 2010, 2005, 2000, 1995, 1992, 1985, 1981, 1980, 1977, 1975, 1970, 1967, 1960, 1955, 1950, 1946, 1940, 1935, 1930, 1924
103 GRAHAM	2020, 2017, 2014, 2010, 2005, 2000, 1995, 1992, 1985, 1981, 1980, 1977, 1975, 1970, 1967, 1965, 1960, 1950, 1946, 1940, 1935, 1930, 1924
103 KNOTT	2020, 2017, 2014, 2010, 2005, 2000, 1995, 1992, 1985, 1981, 1980, 1977, 1975, 1970, 1967, 1965, 1960, 1950, 1946, 1940, 1935, 1930, 1924
103 KNOTT	2020, 2017, 2014, 2010, 2005, 2000, 1995, 1992, 1985, 1981, 1980, 1977, 1975, 1970, 1967, 1965, 1955, 1950, 1946, 1940, 1935, 1930, 1924
103 KNOTT	2020, 2017, 2014, 2010, 2005, 2000, 1995, 1992, 1985, 1981, 1980, 1977, 1975, 1970, 1967, 1965, 1960, 1955, 1946, 1940, 1935, 1930, 1924
103 KNOTT	2020, 2017, 2014, 2010, 2005, 2000, 1995, 1992, 1985, 1981, 1980, 1977, 1975, 1970, 1967, 1965, 1960, 1955, 1950, 1946, 1935, 1930, 1924
103 KNOTT ST	2020, 2017, 2014, 2010, 2005, 2000, 1995, 1992, 1985, 1981, 1980, 1977, 1975, 1970, 1967, 1965, 1960, 1955, 1950, 1946, 1940, 1930, 1924

FINDINGS

Address Researched	Address Not Identified in Research Source
103 KNOTT ST	2020, 2017, 2014, 2010, 2005, 2000, 1995, 1992, 1985, 1981, 1980, 1977, 1975, 1970, 1967, 1965, 1960, 1955, 1950, 1940, 1935, 1930, 1924
103 KNOTT ST	2020, 2017, 2014, 2010, 2005, 2000, 1995, 1992, 1985, 1981, 1980, 1977, 1975, 1970, 1967, 1960, 1955, 1950, 1946, 1940, 1935, 1930, 1924
106 GRAHAM	2020, 2017, 2014, 2010, 2005, 2000, 1995, 1992, 1985, 1981, 1980, 1977, 1975, 1970, 1967, 1965, 1955, 1950, 1946, 1940, 1935, 1930, 1924
106 GRAHAM	2020, 2017, 2014, 2010, 2005, 2000, 1995, 1992, 1985, 1981, 1980, 1977, 1975, 1970, 1967, 1965, 1960, 1955, 1950, 1946, 1935, 1930, 1924
106 GRAHAM	2020, 2017, 2014, 2010, 2005, 2000, 1995, 1992, 1985, 1981, 1980, 1977, 1975, 1970, 1967, 1965, 1960, 1955, 1946, 1940, 1935, 1930, 1924
106 GRAHAM	2020, 2017, 2014, 2010, 2005, 2000, 1995, 1992, 1985, 1981, 1980, 1977, 1975, 1970, 1967, 1965, 1960, 1950, 1946, 1940, 1935, 1930, 1924
106 GRAHAM ST	2020, 2017, 2014, 2010, 2005, 2000, 1995, 1992, 1985, 1981, 1980, 1977, 1975, 1970, 1967, 1960, 1955, 1950, 1946, 1940, 1935, 1930, 1924
106 GRAHAM ST	2020, 2017, 2014, 2010, 2005, 2000, 1995, 1992, 1985, 1981, 1980, 1977, 1975, 1970, 1967, 1965, 1960, 1955, 1950, 1946, 1940, 1930, 1924
108 KNOTT	2020, 2017, 2014, 2010, 2005, 2000, 1995, 1992, 1985, 1981, 1980, 1977, 1975, 1970, 1967, 1965, 1960, 1955, 1950, 1946, 1935, 1930, 1924
108 KNOTT	2020, 2017, 2014, 2010, 2005, 2000, 1995, 1992, 1985, 1981, 1980, 1977, 1975, 1970, 1967, 1965, 1960, 1950, 1946, 1940, 1935, 1930, 1924
108 KNOTT	2020, 2017, 2014, 2010, 2005, 2000, 1995, 1992, 1985, 1981, 1980, 1977, 1975, 1970, 1967, 1965, 1955, 1950, 1946, 1940, 1935, 1930, 1924
108 KNOTT	2020, 2017, 2014, 2010, 2005, 2000, 1995, 1992, 1985, 1981, 1980, 1977, 1975, 1970, 1967, 1965, 1960, 1955, 1946, 1940, 1935, 1930, 1924
108 KNOTT ST	2020, 2017, 2014, 2010, 2005, 2000, 1995, 1992, 1985, 1981, 1980, 1977, 1975, 1970, 1967, 1965, 1960, 1955, 1950, 1946, 1940, 1930, 1924
109 RUSSELL	2020, 2017, 2014, 2010, 2005, 2000, 1995, 1992, 1985, 1981, 1980, 1977, 1975, 1970, 1967, 1965, 1960, 1955, 1950, 1946, 1935, 1930, 1924
109 RUSSELL	2020, 2017, 2014, 2010, 2005, 2000, 1995, 1992, 1985, 1981, 1980, 1977, 1975, 1970, 1967, 1965, 1960, 1955, 1946, 1940, 1935, 1930, 1924
109 RUSSELL	2020, 2017, 2014, 2010, 2005, 2000, 1995, 1992, 1985, 1981, 1980, 1977, 1975, 1970, 1967, 1965, 1960, 1950, 1946, 1940, 1935, 1930, 1924
109 RUSSELL	2020, 2017, 2014, 2010, 2005, 2000, 1995, 1992, 1985, 1981, 1980, 1977, 1975, 1970, 1967, 1965, 1955, 1950, 1946, 1940, 1935, 1930, 1924
109 RUSSELL ST	2020, 2017, 2014, 2010, 2005, 2000, 1995, 1992, 1985, 1981, 1980, 1977, 1975, 1970, 1967, 1960, 1955, 1950, 1946, 1940, 1935, 1930, 1924
109 RUSSELL ST	2020, 2017, 2014, 2010, 2005, 2000, 1995, 1992, 1985, 1981, 1980, 1977, 1975, 1967, 1965, 1960, 1955, 1950, 1946, 1940, 1935, 1930, 1924
109 RUSSELL ST	2020, 2017, 2014, 2010, 2005, 2000, 1995, 1992, 1985, 1981, 1980, 1977, 1975, 1970, 1967, 1965, 1960, 1955, 1950, 1946, 1940, 1930, 1924
11 RUSSELL	2020, 2017, 2014, 2010, 2005, 2000, 1995, 1992, 1985, 1981, 1980, 1977, 1975, 1970, 1967, 1965, 1960, 1955, 1950, 1946, 1935, 1930, 1924
11 RUSSELL	2020, 2017, 2014, 2010, 2005, 2000, 1995, 1992, 1985, 1981, 1980, 1977, 1975, 1970, 1967, 1965, 1955, 1950, 1946, 1940, 1935, 1930, 1924

FINDINGS

Address Researched	Address Not Identified in Research Source
11 RUSSELL	2020, 2017, 2014, 2010, 2005, 2000, 1995, 1992, 1985, 1981, 1980, 1977, 1975, 1970, 1967, 1965, 1960, 1950, 1946, 1940, 1935, 1930, 1924
11 RUSSELL	2020, 2017, 2014, 2010, 2005, 2000, 1995, 1992, 1985, 1981, 1980, 1977, 1975, 1970, 1967, 1965, 1960, 1955, 1946, 1940, 1935, 1930, 1924
11 RUSSELL ST	2020, 2017, 2014, 2010, 2005, 2000, 1995, 1992, 1985, 1981, 1980, 1977, 1975, 1970, 1967, 1965, 1960, 1955, 1950, 1946, 1940, 1930, 1924
11 SACRAMENTO ST	2020, 2017, 2014, 2010, 2000, 1995, 1992, 1985, 1981, 1980, 1977, 1975, 1970, 1967, 1965, 1960, 1955, 1950, 1946, 1940, 1935, 1930, 1924
110 GRAHAM	2020, 2017, 2014, 2010, 2005, 2000, 1995, 1992, 1985, 1981, 1980, 1977, 1975, 1970, 1967, 1965, 1955, 1950, 1946, 1940, 1935, 1930, 1924
110 GRAHAM	2020, 2017, 2014, 2010, 2005, 2000, 1995, 1992, 1985, 1981, 1980, 1977, 1975, 1970, 1967, 1965, 1960, 1955, 1946, 1940, 1935, 1930, 1924
110 GRAHAM	2020, 2017, 2014, 2010, 2005, 2000, 1995, 1992, 1985, 1981, 1980, 1977, 1975, 1970, 1967, 1965, 1960, 1955, 1950, 1946, 1935, 1930, 1924
110 GRAHAM	2020, 2017, 2014, 2010, 2005, 2000, 1995, 1992, 1985, 1981, 1980, 1977, 1975, 1970, 1967, 1965, 1960, 1950, 1946, 1940, 1935, 1930, 1924
110 GRAHAM ST	2020, 2017, 2014, 2010, 2005, 2000, 1995, 1992, 1985, 1981, 1980, 1977, 1975, 1970, 1967, 1965, 1960, 1955, 1950, 1940, 1935, 1930, 1924
110 GRAHAM ST	2020, 2017, 2014, 2010, 2005, 2000, 1995, 1992, 1985, 1981, 1980, 1977, 1975, 1970, 1967, 1960, 1955, 1950, 1946, 1940, 1935, 1930, 1924
110 GRAHAM ST	2020, 2017, 2014, 2010, 2005, 2000, 1995, 1992, 1985, 1981, 1980, 1977, 1975, 1970, 1967, 1965, 1960, 1955, 1950, 1946, 1940, 1930, 1924
111 GRAHAM	2020, 2017, 2014, 2010, 2005, 2000, 1995, 1992, 1985, 1981, 1980, 1977, 1975, 1970, 1967, 1965, 1955, 1950, 1946, 1940, 1935, 1930, 1924
111 GRAHAM	2020, 2017, 2014, 2010, 2005, 2000, 1995, 1992, 1985, 1981, 1980, 1977, 1975, 1970, 1967, 1965, 1960, 1955, 1950, 1946, 1935, 1930, 1924
111 GRAHAM	2020, 2017, 2014, 2010, 2005, 2000, 1995, 1992, 1985, 1981, 1980, 1977, 1975, 1970, 1967, 1965, 1960, 1955, 1946, 1940, 1935, 1930, 1924
111 GRAHAM	2020, 2017, 2014, 2010, 2005, 2000, 1995, 1992, 1985, 1981, 1980, 1977, 1975, 1970, 1967, 1965, 1960, 1950, 1946, 1940, 1935, 1930, 1924
111 GRAHAM ST	2020, 2017, 2014, 2010, 2005, 2000, 1995, 1992, 1985, 1981, 1980, 1977, 1975, 1970, 1967, 1965, 1960, 1955, 1950, 1940, 1935, 1930, 1924
111 GRAHAM ST	2020, 2017, 2014, 2010, 2005, 2000, 1995, 1992, 1985, 1981, 1980, 1977, 1975, 1970, 1967, 1960, 1955, 1950, 1946, 1940, 1935, 1930, 1924
111 GRAHAM ST	2020, 2017, 2014, 2010, 2005, 2000, 1995, 1992, 1985, 1981, 1980, 1977, 1975, 1970, 1967, 1965, 1960, 1955, 1950, 1946, 1940, 1930, 1924
111 RUSSELL	2020, 2017, 2014, 2010, 2005, 2000, 1995, 1992, 1985, 1981, 1980, 1977, 1975, 1970, 1967, 1965, 1960, 1955, 1950, 1946, 1935, 1930, 1924
111 RUSSELL	2020, 2017, 2014, 2010, 2005, 2000, 1995, 1992, 1985, 1981, 1980, 1977, 1975, 1970, 1967, 1965, 1960, 1955, 1946, 1940, 1935, 1930, 1924
111 RUSSELL	2020, 2017, 2014, 2010, 2005, 2000, 1995, 1992, 1985, 1981, 1980, 1977, 1975, 1970, 1967, 1965, 1960, 1950, 1946, 1940, 1935, 1930, 1924
111 RUSSELL	2020, 2017, 2014, 2010, 2005, 2000, 1995, 1992, 1985, 1981, 1980, 1977, 1975, 1970, 1967, 1965, 1955, 1950, 1946, 1940, 1935, 1930, 1924

FINDINGS

Address Researched	Address Not Identified in Research Source
111 RUSSELL ST	2020, 2017, 2014, 2010, 2005, 2000, 1995, 1992, 1985, 1981, 1980, 1977, 1975, 1970, 1967, 1965, 1960, 1955, 1950, 1940, 1935, 1930, 1924
111 RUSSELL ST	2020, 2017, 2014, 2010, 2005, 2000, 1995, 1992, 1985, 1981, 1980, 1977, 1975, 1970, 1967, 1960, 1955, 1950, 1946, 1940, 1935, 1930, 1924
111 RUSSELL ST	2020, 2017, 2014, 2010, 2005, 2000, 1995, 1992, 1985, 1981, 1980, 1977, 1975, 1967, 1965, 1960, 1955, 1950, 1946, 1940, 1935, 1930, 1924
111 RUSSELL ST	2020, 2017, 2014, 2010, 2005, 2000, 1995, 1992, 1985, 1981, 1980, 1977, 1975, 1970, 1967, 1965, 1960, 1955, 1950, 1946, 1940, 1930, 1924
113 RUSSELL	2020, 2017, 2014, 2010, 2005, 2000, 1995, 1992, 1985, 1981, 1980, 1977, 1975, 1970, 1967, 1965, 1960, 1955, 1950, 1946, 1935, 1930, 1924
113 RUSSELL	2020, 2017, 2014, 2010, 2005, 2000, 1995, 1992, 1985, 1981, 1980, 1977, 1975, 1970, 1967, 1965, 1960, 1950, 1946, 1940, 1935, 1930, 1924
113 RUSSELL	2020, 2017, 2014, 2010, 2005, 2000, 1995, 1992, 1985, 1981, 1980, 1977, 1975, 1970, 1967, 1965, 1955, 1950, 1946, 1940, 1935, 1930, 1924
113 RUSSELL ST	2020, 2017, 2014, 2010, 2005, 2000, 1995, 1992, 1985, 1981, 1980, 1977, 1975, 1967, 1965, 1960, 1955, 1950, 1946, 1940, 1935, 1930, 1924
113 RUSSELL ST	2020, 2017, 2014, 2010, 2005, 2000, 1995, 1992, 1985, 1981, 1980, 1977, 1975, 1970, 1967, 1960, 1955, 1950, 1946, 1940, 1935, 1930, 1924
113 RUSSELL ST	2020, 2017, 2014, 2010, 2005, 2000, 1995, 1992, 1985, 1981, 1980, 1977, 1975, 1970, 1967, 1965, 1960, 1955, 1950, 1946, 1940, 1930, 1924
122 GRAHAM	2020, 2017, 2014, 2010, 2005, 2000, 1995, 1992, 1985, 1981, 1980, 1977, 1975, 1970, 1967, 1965, 1955, 1950, 1946, 1940, 1935, 1930, 1924
122 GRAHAM	2020, 2017, 2014, 2010, 2005, 2000, 1995, 1992, 1985, 1981, 1980, 1977, 1975, 1970, 1967, 1965, 1960, 1950, 1946, 1940, 1935, 1930, 1924
122 GRAHAM	2020, 2017, 2014, 2010, 2005, 2000, 1995, 1992, 1985, 1981, 1980, 1977, 1975, 1970, 1967, 1965, 1960, 1955, 1946, 1940, 1935, 1930, 1924
122 GRAHAM	2020, 2017, 2014, 2010, 2005, 2000, 1995, 1992, 1985, 1981, 1980, 1977, 1975, 1970, 1967, 1965, 1960, 1955, 1950, 1946, 1935, 1930, 1924
122 GRAHAM ST	2020, 2017, 2014, 2010, 2005, 2000, 1995, 1992, 1985, 1981, 1980, 1977, 1975, 1970, 1967, 1965, 1960, 1955, 1950, 1940, 1935, 1930, 1924
122 GRAHAM ST	2020, 2017, 2014, 2010, 2005, 2000, 1995, 1992, 1985, 1981, 1980, 1977, 1975, 1970, 1967, 1960, 1955, 1950, 1946, 1940, 1935, 1930, 1924
122 GRAHAM ST	2020, 2017, 2014, 2010, 2005, 2000, 1995, 1992, 1985, 1981, 1980, 1977, 1975, 1967, 1965, 1960, 1955, 1950, 1946, 1940, 1935, 1930, 1924
122 GRAHAM ST	2020, 2017, 2014, 2010, 2005, 2000, 1995, 1992, 1985, 1981, 1980, 1977, 1975, 1970, 1967, 1965, 1960, 1955, 1950, 1946, 1940, 1930, 1924
122 N GRAHAM ST	2020, 2017, 2010, 2005, 2000, 1995, 1992, 1985, 1981, 1980, 1977, 1975, 1970, 1967, 1965, 1960, 1955, 1950, 1946, 1940, 1935, 1930, 1924
123 GRAHAM	2020, 2017, 2014, 2010, 2005, 2000, 1995, 1992, 1985, 1981, 1980, 1977, 1975, 1970, 1967, 1965, 1960, 1950, 1946, 1940, 1935, 1930, 1924
126 GRAHAM	2020, 2017, 2014, 2010, 2005, 2000, 1995, 1992, 1985, 1981, 1980, 1977, 1975, 1970, 1967, 1965, 1960, 1950, 1946, 1940, 1935, 1930, 1924
13 RUSSELL	2020, 2017, 2014, 2010, 2005, 2000, 1995, 1992, 1985, 1981, 1980, 1977, 1975, 1970, 1967, 1965, 1960, 1955, 1950, 1946, 1935, 1930, 1924

FINDINGS

Address Researched	Address Not Identified in Research Source
13 RUSSELL ST	2020, 2017, 2014, 2010, 2005, 2000, 1995, 1992, 1985, 1981, 1980, 1977, 1975, 1970, 1967, 1965, 1960, 1955, 1950, 1946, 1940, 1930, 1924
13 RUSSELL ST	2020, 2017, 2014, 2010, 2005, 2000, 1995, 1992, 1985, 1981, 1980, 1977, 1975, 1970, 1967, 1965, 1960, 1955, 1950, 1940, 1935, 1930, 1924
133 GRAHAM	2020, 2017, 2014, 2010, 2005, 2000, 1995, 1992, 1985, 1981, 1980, 1977, 1975, 1970, 1967, 1965, 1960, 1950, 1946, 1940, 1935, 1930, 1924
14 RUSSELL	2020, 2017, 2014, 2010, 2005, 2000, 1995, 1992, 1985, 1981, 1980, 1977, 1975, 1970, 1967, 1965, 1955, 1950, 1946, 1940, 1935, 1930, 1924
14 RUSSELL	2020, 2017, 2014, 2010, 2005, 2000, 1995, 1992, 1985, 1981, 1980, 1977, 1975, 1970, 1967, 1965, 1960, 1950, 1946, 1940, 1935, 1930, 1924
14 RUSSELL	2020, 2017, 2014, 2010, 2005, 2000, 1995, 1992, 1985, 1981, 1980, 1977, 1975, 1970, 1967, 1965, 1960, 1955, 1950, 1946, 1935, 1930, 1924
14 RUSSELL ST	2020, 2017, 2014, 2010, 2005, 2000, 1995, 1992, 1985, 1981, 1980, 1977, 1975, 1970, 1967, 1965, 1960, 1955, 1950, 1946, 1940, 1930, 1924
14 RUSSELL ST	2020, 2017, 2014, 2010, 2005, 2000, 1995, 1992, 1981, 1980, 1977, 1975, 1970, 1967, 1965, 1960, 1955, 1950, 1946, 1940, 1935, 1930, 1924
14 RUSSELL ST	2020, 2017, 2014, 2010, 2005, 2000, 1995, 1992, 1985, 1981, 1980, 1977, 1970, 1967, 1965, 1960, 1955, 1950, 1946, 1940, 1935, 1930, 1924
14 RUSSELL ST	2020, 2017, 2014, 2010, 2005, 2000, 1995, 1992, 1985, 1980, 1977, 1975, 1970, 1967, 1965, 1960, 1955, 1950, 1946, 1940, 1935, 1930, 1924
15 RUSSELL	2020, 2017, 2014, 2010, 2005, 2000, 1995, 1992, 1985, 1981, 1980, 1977, 1975, 1970, 1967, 1965, 1960, 1955, 1946, 1940, 1935, 1930, 1924
16 GRAHAM	2020, 2017, 2014, 2010, 2005, 2000, 1995, 1992, 1985, 1981, 1980, 1977, 1975, 1970, 1967, 1965, 1960, 1955, 1946, 1940, 1935, 1930, 1924
16 GRAHAM	2020, 2017, 2014, 2010, 2005, 2000, 1995, 1992, 1985, 1981, 1980, 1977, 1975, 1970, 1967, 1965, 1960, 1955, 1950, 1946, 1935, 1930, 1924
16 GRAHAM	2020, 2017, 2014, 2010, 2005, 2000, 1995, 1992, 1985, 1981, 1980, 1977, 1975, 1970, 1967, 1965, 1960, 1950, 1946, 1940, 1935, 1930, 1924
16 GRAHAM	2020, 2017, 2014, 2010, 2005, 2000, 1995, 1992, 1985, 1981, 1980, 1977, 1975, 1970, 1967, 1965, 1955, 1950, 1946, 1940, 1935, 1930, 1924
16 GRAHAM	2020, 2017, 2014, 2010, 2005, 2000, 1995, 1985, 1981, 1980, 1977, 1975, 1970, 1967, 1965, 1960, 1955, 1950, 1946, 1940, 1935, 1930, 1924
16 GRAHAM ST	2020, 2017, 2014, 2010, 2005, 2000, 1995, 1985, 1981, 1980, 1977, 1975, 1970, 1967, 1965, 1960, 1955, 1950, 1946, 1940, 1935, 1930, 1924
16 GRAHAM ST	2020, 2017, 2014, 2010, 2005, 2000, 1995, 1992, 1985, 1980, 1977, 1975, 1970, 1967, 1965, 1960, 1955, 1950, 1946, 1940, 1935, 1930, 1924
16 GRAHAM ST	2020, 2017, 2014, 2010, 2000, 1995, 1992, 1985, 1981, 1980, 1977, 1975, 1970, 1967, 1965, 1960, 1955, 1950, 1946, 1940, 1935, 1930, 1924
16 GRAHAM ST	2020, 2017, 2014, 2010, 2005, 2000, 1995, 1992, 1985, 1981, 1980, 1977, 1975, 1970, 1967, 1960, 1955, 1950, 1946, 1940, 1935, 1930, 1924
16 GRAHAM ST	2020, 2017, 2014, 2010, 2005, 2000, 1995, 1992, 1985, 1981, 1980, 1977, 1970, 1967, 1965, 1960, 1955, 1950, 1946, 1940, 1935, 1930, 1924
16 GRAHAM ST	2020, 2017, 2014, 2010, 2005, 2000, 1995, 1992, 1985, 1981, 1980, 1977, 1975, 1967, 1965, 1960, 1955, 1950, 1946, 1940, 1935, 1930, 1924

FINDINGS

Address Researched	Address Not Identified in Research Source
16 GRAHAM ST	2020, 2017, 2014, 2010, 2005, 2000, 1995, 1992, 1985, 1981, 1980, 1977, 1975, 1970, 1967, 1965, 1960, 1955, 1950, 1946, 1940, 1930, 1924
16 NE GRAHAM ST	2020, 2017, 2014, 2010, 2000, 1995, 1992, 1985, 1981, 1980, 1977, 1975, 1970, 1967, 1965, 1960, 1955, 1950, 1946, 1940, 1935, 1930, 1924
16 NE GRAHAM ST	2020, 2017, 2014, 2005, 2000, 1995, 1992, 1985, 1981, 1980, 1977, 1975, 1970, 1967, 1965, 1960, 1955, 1950, 1946, 1940, 1935, 1930, 1924
16 NE GRAHAM ST	2020, 2017, 2010, 2005, 2000, 1995, 1992, 1985, 1981, 1980, 1977, 1975, 1970, 1967, 1965, 1960, 1955, 1950, 1946, 1940, 1935, 1930, 1924
16 NE GRAHAM ST	2020, 2014, 2010, 2005, 2000, 1995, 1992, 1985, 1981, 1980, 1977, 1975, 1970, 1967, 1965, 1960, 1955, 1950, 1946, 1940, 1935, 1930, 1924
16 NE GRAHAM ST	2017, 2014, 2010, 2005, 2000, 1995, 1992, 1985, 1981, 1980, 1977, 1975, 1970, 1967, 1965, 1960, 1955, 1950, 1946, 1940, 1935, 1930, 1924
16 NE GRAHAM ST	2020, 2017, 2014, 2010, 2005, 2000, 1995, 1985, 1981, 1980, 1977, 1975, 1970, 1967, 1965, 1960, 1955, 1950, 1946, 1940, 1935, 1930, 1924
16 NE GRAHAM ST	2020, 2017, 2014, 2010, 2005, 2000, 1992, 1985, 1981, 1980, 1977, 1975, 1970, 1967, 1965, 1960, 1955, 1950, 1946, 1940, 1935, 1930, 1924
16 NE GRAHAM ST	2020, 2017, 2014, 2010, 2005, 1995, 1992, 1985, 1981, 1980, 1977, 1975, 1970, 1967, 1965, 1960, 1955, 1950, 1946, 1940, 1935, 1930, 1924
16 RUSSELL	2020, 2017, 2014, 2010, 2005, 2000, 1995, 1992, 1985, 1981, 1980, 1977, 1975, 1970, 1967, 1965, 1955, 1950, 1946, 1940, 1935, 1930, 1924
16 RUSSELL	2020, 2017, 2014, 2010, 2005, 2000, 1995, 1992, 1985, 1981, 1980, 1977, 1975, 1970, 1967, 1965, 1960, 1950, 1946, 1940, 1935, 1930, 1924
16 SACRAMENTO	2020, 2017, 2014, 2010, 2005, 2000, 1995, 1992, 1985, 1981, 1980, 1977, 1975, 1970, 1967, 1965, 1960, 1955, 1950, 1946, 1935, 1930, 1924
17 GRAHAM	2020, 2017, 2014, 2010, 2005, 2000, 1995, 1992, 1985, 1981, 1980, 1977, 1975, 1970, 1967, 1965, 1960, 1955, 1946, 1940, 1935, 1930, 1924
17 GRAHAM	2020, 2017, 2014, 2010, 2005, 2000, 1995, 1992, 1985, 1981, 1980, 1977, 1975, 1970, 1967, 1965, 1960, 1955, 1950, 1946, 1935, 1930, 1924
17 GRAHAM	2020, 2017, 2014, 2010, 2005, 2000, 1995, 1992, 1985, 1981, 1980, 1977, 1975, 1970, 1967, 1965, 1960, 1950, 1946, 1940, 1935, 1930, 1924
17 GRAHAM	2020, 2017, 2014, 2010, 2005, 2000, 1995, 1992, 1985, 1981, 1980, 1977, 1975, 1970, 1967, 1965, 1955, 1950, 1946, 1940, 1935, 1930, 1924
17 GRAHAM ST	2020, 2017, 2014, 2010, 2005, 2000, 1995, 1992, 1985, 1981, 1980, 1977, 1975, 1970, 1967, 1960, 1955, 1950, 1946, 1940, 1935, 1930, 1924
17 GRAHAM ST	2020, 2017, 2014, 2010, 2005, 2000, 1995, 1992, 1985, 1981, 1980, 1977, 1975, 1970, 1967, 1965, 1960, 1955, 1950, 1940, 1935, 1930, 1924
17 GRAHAM ST	2020, 2017, 2014, 2010, 2005, 2000, 1995, 1992, 1985, 1981, 1980, 1977, 1975, 1970, 1967, 1965, 1960, 1955, 1950, 1946, 1940, 1930, 1924
17 KNOTT	2020, 2017, 2014, 2010, 2005, 2000, 1995, 1992, 1985, 1981, 1980, 1977, 1975, 1970, 1967, 1965, 1960, 1955, 1950, 1946, 1935, 1930, 1924
17 KNOTT	2020, 2017, 2014, 2010, 2005, 2000, 1995, 1992, 1985, 1981, 1980, 1977, 1975, 1970, 1967, 1965, 1960, 1955, 1946, 1940, 1935, 1930, 1924
17 KNOTT	2020, 2017, 2014, 2010, 2005, 2000, 1995, 1992, 1985, 1981, 1980, 1977, 1975, 1970, 1967, 1965, 1960, 1950, 1946, 1940, 1935, 1930, 1924

FINDINGS

Address Researched	Address Not Identified in Research Source
17 KNOTT	2020, 2017, 2014, 2010, 2005, 2000, 1995, 1992, 1985, 1981, 1980, 1977, 1975, 1970, 1967, 1965, 1955, 1950, 1946, 1940, 1935, 1930, 1924
17 KNOTT ST	2020, 2017, 2014, 2010, 2005, 2000, 1995, 1992, 1985, 1981, 1980, 1977, 1975, 1970, 1967, 1960, 1955, 1950, 1946, 1940, 1935, 1930, 1924
17 KNOTT ST	2020, 2017, 2014, 2010, 2005, 2000, 1995, 1992, 1985, 1981, 1980, 1977, 1975, 1967, 1965, 1960, 1955, 1950, 1946, 1940, 1935, 1930, 1924
17 KNOTT ST	2020, 2017, 2014, 2010, 2005, 2000, 1995, 1992, 1985, 1981, 1980, 1977, 1975, 1970, 1967, 1965, 1960, 1955, 1950, 1946, 1940, 1930, 1924
17 RUSSELL	2020, 2017, 2014, 2010, 2005, 2000, 1995, 1992, 1985, 1981, 1980, 1977, 1975, 1970, 1967, 1965, 1960, 1955, 1950, 1946, 1935, 1930, 1924
17 RUSSELL	2020, 2017, 2014, 2010, 2005, 2000, 1995, 1992, 1985, 1981, 1980, 1977, 1975, 1970, 1967, 1965, 1955, 1950, 1946, 1940, 1935, 1930, 1924
17 RUSSELL	2020, 2017, 2014, 2010, 2005, 2000, 1995, 1992, 1985, 1981, 1980, 1977, 1975, 1970, 1967, 1965, 1960, 1955, 1946, 1940, 1935, 1930, 1924
17 RUSSELL	2020, 2017, 2014, 2010, 2005, 2000, 1995, 1992, 1985, 1981, 1980, 1977, 1975, 1970, 1967, 1965, 1960, 1950, 1946, 1940, 1935, 1930, 1924
17 RUSSELL ST	2020, 2017, 2014, 2010, 2005, 2000, 1995, 1992, 1985, 1981, 1980, 1977, 1975, 1970, 1967, 1965, 1960, 1955, 1950, 1940, 1935, 1930, 1924
17 RUSSELL ST	2020, 2017, 2014, 2010, 2005, 2000, 1995, 1992, 1985, 1981, 1980, 1977, 1975, 1970, 1967, 1965, 1960, 1955, 1950, 1946, 1940, 1930, 1924
17 SACRAMENTO ST	2020, 2017, 2014, 2010, 2005, 2000, 1995, 1992, 1985, 1981, 1980, 1977, 1975, 1970, 1967, 1965, 1960, 1955, 1950, 1946, 1940, 1930, 1924
18 GRAHAM	2020, 2017, 2014, 2010, 2005, 2000, 1995, 1992, 1985, 1981, 1980, 1977, 1975, 1970, 1967, 1965, 1960, 1955, 1950, 1946, 1935, 1930, 1924
18 GRAHAM	2020, 2017, 2014, 2010, 2005, 2000, 1995, 1992, 1985, 1981, 1980, 1977, 1975, 1970, 1967, 1965, 1960, 1955, 1946, 1940, 1935, 1930, 1924
18 GRAHAM	2020, 2017, 2014, 2010, 2005, 2000, 1995, 1992, 1985, 1981, 1980, 1977, 1975, 1970, 1967, 1965, 1960, 1950, 1946, 1940, 1935, 1930, 1924
18 GRAHAM	2020, 2017, 2014, 2010, 2005, 2000, 1995, 1992, 1985, 1981, 1980, 1977, 1975, 1970, 1967, 1965, 1955, 1950, 1946, 1940, 1935, 1930, 1924
18 GRAHAM ST	2020, 2017, 2014, 2010, 2005, 2000, 1995, 1992, 1985, 1981, 1980, 1977, 1975, 1970, 1967, 1960, 1955, 1950, 1946, 1940, 1935, 1930, 1924
18 GRAHAM ST	2020, 2017, 2014, 2010, 2005, 2000, 1995, 1992, 1985, 1981, 1980, 1977, 1970, 1967, 1965, 1960, 1955, 1950, 1946, 1940, 1935, 1930, 1924
18 GRAHAM ST	2020, 2017, 2014, 2010, 2005, 2000, 1995, 1992, 1985, 1981, 1980, 1977, 1975, 1967, 1965, 1960, 1955, 1950, 1946, 1940, 1935, 1930, 1924
18 GRAHAM ST	2020, 2017, 2014, 2010, 2005, 2000, 1995, 1992, 1985, 1980, 1977, 1975, 1970, 1967, 1965, 1960, 1955, 1950, 1946, 1940, 1935, 1930, 1924
18 GRAHAM ST	2020, 2017, 2014, 2010, 2005, 2000, 1995, 1992, 1985, 1981, 1980, 1977, 1975, 1970, 1967, 1965, 1960, 1955, 1950, 1946, 1940, 1930, 1924
18 KNOTT	2020, 2017, 2014, 2010, 2005, 2000, 1995, 1992, 1985, 1981, 1980, 1977, 1975, 1970, 1967, 1965, 1960, 1955, 1950, 1946, 1935, 1930, 1924
18 KNOTT	2020, 2017, 2014, 2010, 2005, 2000, 1995, 1992, 1985, 1981, 1980, 1977, 1975, 1970, 1967, 1965, 1960, 1955, 1946, 1940, 1935, 1930, 1924

FINDINGS

Address Researched	Address Not Identified in Research Source
18 KNOTT ST	2020, 2017, 2014, 2010, 2005, 2000, 1995, 1992, 1985, 1981, 1980, 1977, 1975, 1967, 1965, 1960, 1955, 1950, 1946, 1940, 1935, 1930, 1924
18 KNOTT ST	2020, 2017, 2014, 2010, 2005, 2000, 1995, 1992, 1985, 1981, 1980, 1977, 1975, 1970, 1967, 1960, 1955, 1950, 1946, 1940, 1935, 1930, 1924
18 KNOTT ST	2020, 2017, 2014, 2010, 2005, 2000, 1995, 1992, 1985, 1981, 1980, 1977, 1975, 1970, 1967, 1965, 1960, 1955, 1950, 1946, 1940, 1930, 1924
18 SACRAMENTO	2020, 2017, 2014, 2010, 2005, 2000, 1995, 1992, 1985, 1981, 1980, 1977, 1975, 1970, 1967, 1965, 1960, 1955, 1950, 1946, 1935, 1930, 1924
18 SACRAMENTO	2020, 2017, 2014, 2010, 2005, 2000, 1995, 1985, 1981, 1980, 1977, 1975, 1970, 1967, 1965, 1960, 1955, 1950, 1946, 1940, 1935, 1930, 1924
18 SACRAMENTO	2020, 2017, 2014, 2010, 2005, 2000, 1995, 1992, 1985, 1981, 1980, 1977, 1975, 1970, 1967, 1965, 1960, 1950, 1946, 1940, 1935, 1930, 1924
18 SACRAMENTO	2020, 2017, 2014, 2010, 2005, 2000, 1995, 1992, 1985, 1981, 1980, 1977, 1975, 1970, 1967, 1965, 1960, 1955, 1946, 1940, 1935, 1930, 1924
18 SACRAMENTO	2020, 2017, 2014, 2010, 2005, 2000, 1995, 1992, 1985, 1981, 1980, 1977, 1975, 1970, 1967, 1965, 1955, 1950, 1946, 1940, 1935, 1930, 1924
18 SACRAMENTO ST	2020, 2017, 2014, 2010, 2005, 2000, 1995, 1992, 1985, 1981, 1980, 1977, 1975, 1970, 1967, 1965, 1960, 1955, 1950, 1946, 1940, 1930, 1924
19 KNOTT	2020, 2017, 2014, 2010, 2005, 2000, 1995, 1992, 1985, 1981, 1980, 1977, 1975, 1970, 1967, 1965, 1960, 1955, 1950, 1946, 1935, 1930, 1924
19 KNOTT	2020, 2017, 2014, 2010, 2005, 2000, 1995, 1992, 1985, 1981, 1980, 1977, 1975, 1970, 1967, 1965, 1955, 1950, 1946, 1940, 1935, 1930, 1924
19 KNOTT	2020, 2017, 2014, 2010, 2005, 2000, 1995, 1992, 1985, 1981, 1980, 1977, 1975, 1970, 1967, 1965, 1960, 1950, 1946, 1940, 1935, 1930, 1924
19 KNOTT	2020, 2017, 2014, 2010, 2005, 2000, 1995, 1992, 1985, 1981, 1980, 1977, 1975, 1970, 1967, 1965, 1960, 1955, 1946, 1940, 1935, 1930, 1924
19 KNOTT ST	2020, 2017, 2014, 2010, 2005, 2000, 1995, 1992, 1985, 1981, 1980, 1977, 1975, 1970, 1967, 1965, 1960, 1955, 1950, 1946, 1940, 1930, 1924
19 RUSSELL	2020, 2017, 2014, 2010, 2005, 2000, 1995, 1992, 1985, 1981, 1980, 1977, 1975, 1970, 1967, 1965, 1960, 1955, 1946, 1940, 1935, 1930, 1924
19 RUSSELL	2020, 2017, 2014, 2010, 2005, 2000, 1995, 1992, 1985, 1981, 1980, 1977, 1975, 1970, 1967, 1965, 1960, 1950, 1946, 1940, 1935, 1930, 1924
19 RUSSELL	2020, 2017, 2014, 2010, 2005, 2000, 1995, 1992, 1985, 1981, 1980, 1977, 1975, 1970, 1967, 1965, 1955, 1950, 1946, 1940, 1935, 1930, 1924
2 KNOTT ST	2020, 2017, 2014, 2010, 2005, 2000, 1995, 1992, 1985, 1981, 1980, 1977, 1975, 1967, 1965, 1960, 1955, 1950, 1946, 1940, 1935, 1930, 1924
2 RUSSELL	2020, 2017, 2014, 2010, 2005, 2000, 1995, 1992, 1985, 1981, 1980, 1977, 1975, 1970, 1967, 1965, 1955, 1950, 1946, 1940, 1935, 1930, 1924
2 RUSSELL	2020, 2017, 2014, 2010, 2005, 2000, 1995, 1992, 1985, 1981, 1980, 1977, 1975, 1970, 1967, 1965, 1960, 1950, 1946, 1940, 1935, 1930, 1924
2 RUSSELL	2020, 2017, 2014, 2010, 2005, 2000, 1995, 1992, 1985, 1981, 1980, 1977, 1975, 1970, 1967, 1965, 1960, 1955, 1946, 1940, 1935, 1930, 1924
2 RUSSELL	2020, 2017, 2014, 2010, 2005, 2000, 1995, 1992, 1985, 1981, 1980, 1977, 1975, 1970, 1967, 1965, 1960, 1955, 1950, 1946, 1935, 1930, 1924

FINDINGS

Address Researched	Address Not Identified in Research Source
2 RUSSELL ST	2020, 2017, 2014, 2010, 2005, 2000, 1995, 1992, 1985, 1981, 1980, 1977, 1975, 1970, 1967, 1965, 1960, 1955, 1950, 1946, 1940, 1930, 1924
2 RUSSELL ST	2020, 2017, 2014, 2010, 2005, 2000, 1995, 1992, 1985, 1981, 1980, 1977, 1975, 1967, 1965, 1960, 1955, 1950, 1946, 1940, 1935, 1930, 1924
2 RUSSELL ST	2020, 2017, 2014, 2010, 2005, 2000, 1995, 1992, 1985, 1981, 1980, 1977, 1975, 1970, 1967, 1960, 1955, 1950, 1946, 1940, 1935, 1930, 1924
20 GRAHAM	2020, 2017, 2014, 2010, 2005, 2000, 1995, 1992, 1985, 1981, 1980, 1977, 1975, 1970, 1967, 1965, 1955, 1950, 1946, 1940, 1935, 1930, 1924
20 GRAHAM	2020, 2017, 2014, 2010, 2005, 2000, 1995, 1992, 1985, 1981, 1980, 1977, 1975, 1970, 1967, 1965, 1960, 1955, 1946, 1940, 1935, 1930, 1924
20 GRAHAM	2020, 2017, 2014, 2010, 2005, 2000, 1995, 1992, 1985, 1981, 1980, 1977, 1975, 1970, 1967, 1965, 1960, 1955, 1950, 1946, 1935, 1930, 1924
20 GRAHAM	2020, 2017, 2014, 2010, 2005, 2000, 1995, 1992, 1985, 1981, 1980, 1977, 1975, 1970, 1967, 1965, 1960, 1950, 1946, 1940, 1935, 1930, 1924
20 GRAHAM ST	2020, 2017, 2014, 2010, 2005, 2000, 1995, 1992, 1985, 1981, 1980, 1977, 1975, 1970, 1967, 1965, 1960, 1955, 1950, 1940, 1935, 1930, 1924
20 GRAHAM ST	2020, 2017, 2014, 2010, 2005, 2000, 1995, 1992, 1985, 1981, 1980, 1977, 1975, 1970, 1967, 1960, 1955, 1950, 1946, 1940, 1935, 1930, 1924
20 GRAHAM ST	2020, 2017, 2014, 2010, 2005, 2000, 1995, 1992, 1985, 1981, 1980, 1977, 1975, 1970, 1967, 1965, 1960, 1955, 1950, 1946, 1940, 1930, 1924
20 KNOTT	2020, 2017, 2014, 2010, 2005, 2000, 1995, 1992, 1985, 1981, 1980, 1977, 1975, 1970, 1967, 1965, 1960, 1955, 1950, 1946, 1940, 1935, 1930
20 KNOTT	2020, 2017, 2014, 2010, 2005, 2000, 1995, 1992, 1985, 1981, 1980, 1977, 1975, 1970, 1967, 1965, 1960, 1955, 1946, 1940, 1935, 1930, 1924
20 KNOTT	2020, 2017, 2014, 2010, 2005, 2000, 1995, 1992, 1985, 1981, 1980, 1977, 1975, 1970, 1967, 1965, 1960, 1950, 1946, 1940, 1935, 1930, 1924
20 KNOTT	2020, 2017, 2014, 2010, 2005, 2000, 1995, 1992, 1985, 1981, 1980, 1977, 1975, 1970, 1967, 1965, 1955, 1950, 1946, 1940, 1935, 1930, 1924
20 KNOTT ST	2020, 2017, 2014, 2010, 2005, 2000, 1995, 1992, 1985, 1981, 1980, 1977, 1975, 1970, 1967, 1965, 1960, 1955, 1950, 1940, 1935, 1930, 1924
201 RUSSELL ST	2020, 2017, 2014, 2010, 2000, 1995, 1992, 1985, 1981, 1980, 1977, 1975, 1970, 1967, 1965, 1960, 1955, 1950, 1946, 1940, 1935, 1930, 1924
202 GRAHAM	2020, 2017, 2014, 2010, 2005, 2000, 1995, 1992, 1985, 1981, 1980, 1977, 1975, 1970, 1967, 1965, 1960, 1950, 1946, 1940, 1935, 1930, 1924
203 GRAHAM	2020, 2017, 2014, 2010, 2005, 2000, 1995, 1992, 1985, 1981, 1980, 1977, 1975, 1970, 1967, 1965, 1960, 1950, 1946, 1940, 1935, 1930, 1924
204 RUSSELL ST	2020, 2017, 2014, 2010, 2000, 1995, 1992, 1985, 1981, 1980, 1977, 1975, 1970, 1967, 1965, 1960, 1955, 1950, 1946, 1940, 1935, 1930, 1924
208 RUSSELL	2020, 2017, 2014, 2010, 2005, 2000, 1995, 1992, 1985, 1981, 1980, 1977, 1975, 1970, 1967, 1965, 1960, 1950, 1946, 1940, 1935, 1930, 1924
208 RUSSELL	2020, 2017, 2014, 2010, 2005, 2000, 1995, 1992, 1985, 1981, 1980, 1977, 1975, 1970, 1967, 1965, 1960, 1955, 1950, 1946, 1935, 1930, 1924
208 RUSSELL ST	2020, 2017, 2014, 2010, 2005, 2000, 1995, 1992, 1985, 1981, 1980, 1977, 1975, 1970, 1967, 1965, 1960, 1955, 1950, 1946, 1940, 1930, 1924

FINDINGS

Address Researched	Address Not Identified in Research Source
208 RUSSELL ST	2020, 2017, 2014, 2010, 2005, 2000, 1995, 1992, 1985, 1981, 1980, 1977, 1975, 1970, 1967, 1965, 1960, 1955, 1950, 1940, 1935, 1930, 1924
210 RUSSELL ST	2020, 2017, 2014, 2010, 2005, 2000, 1995, 1992, 1985, 1981, 1980, 1977, 1975, 1967, 1965, 1960, 1955, 1950, 1946, 1940, 1935, 1930, 1924
212 RUSSELL	2020, 2017, 2014, 2010, 2005, 2000, 1995, 1992, 1985, 1981, 1980, 1977, 1975, 1970, 1967, 1965, 1960, 1950, 1946, 1940, 1935, 1930, 1924
212 RUSSELL	2020, 2017, 2014, 2010, 2005, 2000, 1995, 1992, 1985, 1981, 1980, 1977, 1975, 1970, 1967, 1965, 1960, 1955, 1946, 1940, 1935, 1930, 1924
212 RUSSELL ST	2020, 2017, 2014, 2010, 2005, 2000, 1995, 1992, 1985, 1981, 1980, 1977, 1975, 1970, 1967, 1965, 1960, 1955, 1950, 1940, 1935, 1930, 1924
212 RUSSELL ST	2020, 2017, 2014, 2010, 2005, 2000, 1995, 1992, 1985, 1981, 1980, 1977, 1975, 1970, 1967, 1965, 1960, 1955, 1950, 1946, 1940, 1930, 1924
213 GRAHAM	2020, 2017, 2014, 2010, 2005, 2000, 1995, 1992, 1985, 1981, 1980, 1977, 1975, 1970, 1967, 1965, 1960, 1950, 1946, 1940, 1935, 1930, 1924
214 N RUSSELL ST	2020, 2017, 2014, 2005, 2000, 1995, 1992, 1985, 1981, 1980, 1977, 1975, 1970, 1967, 1965, 1960, 1955, 1950, 1946, 1940, 1935, 1930, 1924
214 N RUSSELL ST	2017, 2014, 2010, 2005, 2000, 1995, 1992, 1985, 1981, 1980, 1977, 1975, 1970, 1967, 1965, 1960, 1955, 1950, 1946, 1940, 1935, 1930, 1924
214 N RUSSELL ST	2020, 2017, 2010, 2005, 2000, 1995, 1992, 1985, 1981, 1980, 1977, 1975, 1970, 1967, 1965, 1960, 1955, 1950, 1946, 1940, 1935, 1930, 1924
214 N RUSSELL ST	2020, 2017, 2014, 2010, 2005, 2000, 1995, 1985, 1981, 1980, 1977, 1975, 1970, 1967, 1965, 1960, 1955, 1950, 1946, 1940, 1935, 1930, 1924
214 N RUSSELL ST	2020, 2017, 2014, 2010, 2005, 2000, 1992, 1985, 1981, 1980, 1977, 1975, 1970, 1967, 1965, 1960, 1955, 1950, 1946, 1940, 1935, 1930, 1924
214 N RUSSELL ST	2020, 2017, 2014, 2010, 2005, 1995, 1992, 1985, 1981, 1980, 1977, 1975, 1970, 1967, 1965, 1960, 1955, 1950, 1946, 1940, 1935, 1930, 1924
214 RUSSELL ST	2020, 2017, 2014, 2010, 2005, 2000, 1995, 1992, 1981, 1980, 1977, 1975, 1970, 1967, 1965, 1960, 1955, 1950, 1946, 1940, 1935, 1930, 1924
214 RUSSELL ST	2020, 2017, 2014, 2010, 2005, 2000, 1995, 1992, 1985, 1981, 1980, 1977, 1970, 1967, 1965, 1960, 1955, 1950, 1946, 1940, 1935, 1930, 1924
214 RUSSELL ST	2020, 2017, 2014, 2010, 2005, 2000, 1995, 1992, 1985, 1980, 1977, 1975, 1970, 1967, 1965, 1960, 1955, 1950, 1946, 1940, 1935, 1930, 1924
215 RUSSELL	2020, 2017, 2014, 2010, 2005, 2000, 1995, 1992, 1985, 1981, 1980, 1977, 1975, 1970, 1967, 1965, 1960, 1950, 1946, 1940, 1935, 1930, 1924
217 GRAHAM	2020, 2017, 2014, 2010, 2005, 2000, 1995, 1992, 1985, 1981, 1980, 1977, 1975, 1970, 1967, 1965, 1960, 1955, 1946, 1940, 1935, 1930, 1924
217 GRAHAM	2020, 2017, 2014, 2010, 2005, 2000, 1995, 1992, 1985, 1981, 1980, 1977, 1975, 1970, 1967, 1965, 1960, 1955, 1950, 1946, 1935, 1930, 1924
217 GRAHAM ST	2020, 2017, 2014, 2010, 2005, 2000, 1995, 1992, 1985, 1981, 1980, 1977, 1975, 1970, 1967, 1965, 1960, 1955, 1950, 1946, 1940, 1930, 1924
218 GRAHAM	2020, 2017, 2014, 2010, 2005, 2000, 1995, 1992, 1985, 1981, 1980, 1977, 1975, 1970, 1967, 1965, 1960, 1950, 1946, 1940, 1935, 1930, 1924
219 RUSSELL	2020, 2017, 2014, 2010, 2005, 2000, 1995, 1992, 1985, 1981, 1980, 1977, 1975, 1970, 1967, 1965, 1955, 1950, 1946, 1940, 1935, 1930, 1924

FINDINGS

Address Researched	Address Not Identified in Research Source
22 GRAHAM	2020, 2017, 2014, 2010, 2005, 2000, 1995, 1992, 1985, 1981, 1980, 1977, 1975, 1970, 1967, 1965, 1960, 1950, 1946, 1940, 1935, 1930, 1924
22 GRAHAM	2020, 2017, 2014, 2010, 2005, 2000, 1995, 1992, 1985, 1981, 1980, 1977, 1975, 1970, 1967, 1965, 1960, 1955, 1950, 1946, 1935, 1930, 1924
22 GRAHAM	2020, 2017, 2014, 2010, 2005, 2000, 1995, 1992, 1985, 1981, 1980, 1977, 1975, 1970, 1967, 1965, 1960, 1955, 1946, 1940, 1935, 1930, 1924
22 GRAHAM	2020, 2017, 2014, 2010, 2005, 2000, 1995, 1992, 1985, 1981, 1980, 1977, 1975, 1970, 1967, 1965, 1955, 1950, 1946, 1940, 1935, 1930, 1924
22 GRAHAM	2020, 2017, 2014, 2010, 2005, 2000, 1995, 1985, 1981, 1980, 1977, 1975, 1970, 1967, 1965, 1960, 1955, 1950, 1946, 1940, 1935, 1930, 1924
22 GRAHAM ST	2020, 2017, 2014, 2010, 2005, 2000, 1995, 1985, 1981, 1980, 1977, 1975, 1970, 1967, 1965, 1960, 1955, 1950, 1946, 1940, 1935, 1930, 1924
22 GRAHAM ST	2020, 2017, 2014, 2010, 2005, 2000, 1995, 1992, 1981, 1980, 1977, 1975, 1970, 1967, 1965, 1960, 1955, 1950, 1946, 1940, 1935, 1930, 1924
22 GRAHAM ST	2020, 2017, 2014, 2010, 2005, 2000, 1995, 1992, 1985, 1980, 1977, 1975, 1970, 1967, 1965, 1960, 1955, 1950, 1946, 1940, 1935, 1930, 1924
22 GRAHAM ST	2020, 2017, 2014, 2010, 2000, 1995, 1992, 1985, 1981, 1980, 1977, 1975, 1970, 1967, 1965, 1960, 1955, 1950, 1946, 1940, 1935, 1930, 1924
22 GRAHAM ST	2020, 2017, 2014, 2010, 2005, 2000, 1995, 1992, 1985, 1981, 1980, 1977, 1975, 1970, 1967, 1960, 1955, 1950, 1946, 1940, 1935, 1930, 1924
22 GRAHAM ST	2020, 2017, 2014, 2010, 2005, 2000, 1995, 1992, 1985, 1981, 1980, 1977, 1970, 1967, 1965, 1960, 1955, 1950, 1946, 1940, 1935, 1930, 1924
22 GRAHAM ST	2020, 2017, 2014, 2010, 2005, 2000, 1995, 1992, 1985, 1981, 1980, 1977, 1975, 1967, 1965, 1960, 1955, 1950, 1946, 1940, 1935, 1930, 1924
22 GRAHAM ST	2020, 2017, 2014, 2010, 2005, 2000, 1995, 1992, 1985, 1981, 1980, 1977, 1975, 1970, 1967, 1965, 1960, 1955, 1950, 1946, 1940, 1930, 1924
22 KNOTT	2020, 2017, 2014, 2010, 2005, 2000, 1995, 1992, 1985, 1981, 1980, 1977, 1975, 1970, 1967, 1965, 1960, 1950, 1946, 1940, 1935, 1930, 1924
22 KNOTT	2020, 2017, 2014, 2010, 2005, 2000, 1995, 1992, 1985, 1981, 1980, 1977, 1975, 1970, 1967, 1965, 1955, 1950, 1946, 1940, 1935, 1930, 1924
22 KNOTT ST	2020, 2017, 2014, 2010, 2005, 2000, 1995, 1992, 1985, 1981, 1980, 1977, 1975, 1967, 1965, 1960, 1955, 1950, 1946, 1940, 1935, 1930, 1924
22 KNOTT ST	2020, 2017, 2014, 2010, 2005, 2000, 1995, 1992, 1985, 1981, 1980, 1977, 1975, 1970, 1967, 1960, 1955, 1950, 1946, 1940, 1935, 1930, 1924
22 KNOTT ST	2020, 2017, 2014, 2010, 2005, 2000, 1995, 1992, 1985, 1981, 1980, 1977, 1975, 1970, 1967, 1965, 1960, 1955, 1950, 1946, 1940, 1930, 1924
22 NE GRAHAM ST	2020, 2017, 2014, 2010, 2000, 1995, 1992, 1985, 1981, 1980, 1977, 1975, 1970, 1967, 1965, 1960, 1955, 1950, 1946, 1940, 1935, 1930, 1924
22 NE GRAHAM ST	2020, 2017, 2014, 2005, 2000, 1995, 1992, 1985, 1981, 1980, 1977, 1975, 1970, 1967, 1965, 1960, 1955, 1950, 1946, 1940, 1935, 1930, 1924
22 NE GRAHAM ST	2020, 2017, 2010, 2005, 2000, 1995, 1992, 1985, 1981, 1980, 1977, 1975, 1970, 1967, 1965, 1960, 1955, 1950, 1946, 1940, 1935, 1930, 1924
22 NE GRAHAM ST	2020, 2014, 2010, 2005, 2000, 1995, 1992, 1985, 1981, 1980, 1977, 1975, 1970, 1967, 1965, 1960, 1955, 1950, 1946, 1940, 1935, 1930, 1924

FINDINGS

Address Researched	Address Not Identified in Research Source
22 NE GRAHAM ST	2017, 2014, 2010, 2005, 2000, 1995, 1992, 1985, 1981, 1980, 1977, 1975, 1970, 1967, 1965, 1960, 1955, 1950, 1946, 1940, 1935, 1930, 1924
22 NE GRAHAM ST	2020, 2017, 2014, 2010, 2005, 2000, 1995, 1985, 1981, 1980, 1977, 1975, 1970, 1967, 1965, 1960, 1955, 1950, 1946, 1940, 1935, 1930, 1924
22 NE GRAHAM ST	2020, 2017, 2014, 2010, 2005, 2000, 1992, 1985, 1981, 1980, 1977, 1975, 1970, 1967, 1965, 1960, 1955, 1950, 1946, 1940, 1935, 1930, 1924
22 NE GRAHAM ST	2020, 2017, 2014, 2010, 2005, 1995, 1992, 1985, 1981, 1980, 1977, 1975, 1970, 1967, 1965, 1960, 1955, 1950, 1946, 1940, 1935, 1930, 1924
22 RUSSELL	2020, 2017, 2014, 2010, 2005, 2000, 1995, 1992, 1985, 1981, 1980, 1977, 1975, 1970, 1967, 1965, 1955, 1950, 1946, 1940, 1935, 1930, 1924
22 RUSSELL	2020, 2017, 2014, 2010, 2005, 2000, 1995, 1992, 1985, 1981, 1980, 1977, 1975, 1970, 1967, 1965, 1960, 1955, 1946, 1940, 1935, 1930, 1924
22 RUSSELL	2020, 2017, 2014, 2010, 2005, 2000, 1995, 1992, 1985, 1981, 1980, 1977, 1975, 1970, 1967, 1965, 1960, 1950, 1946, 1940, 1935, 1930, 1924
22 RUSSELL	2020, 2017, 2014, 2010, 2005, 2000, 1995, 1992, 1985, 1981, 1980, 1977, 1975, 1970, 1967, 1965, 1960, 1955, 1950, 1946, 1935, 1930, 1924
22 RUSSELL ST	2020, 2017, 2014, 2010, 2005, 2000, 1995, 1992, 1985, 1981, 1980, 1977, 1975, 1970, 1967, 1965, 1960, 1955, 1950, 1946, 1940, 1930, 1924
22 RUSSELL ST	2020, 2017, 2014, 2010, 2005, 2000, 1995, 1992, 1985, 1981, 1980, 1977, 1975, 1970, 1967, 1960, 1955, 1950, 1946, 1940, 1935, 1930, 1924
22 RUSSELL ST	2020, 2017, 2014, 2010, 2005, 2000, 1995, 1992, 1985, 1981, 1980, 1977, 1970, 1967, 1965, 1960, 1955, 1950, 1946, 1940, 1935, 1930, 1924
22 RUSSELL ST	2020, 2017, 2014, 2010, 2005, 2000, 1995, 1992, 1985, 1981, 1980, 1977, 1975, 1967, 1965, 1960, 1955, 1950, 1946, 1940, 1935, 1930, 1924
220 RUSSELL ST	2020, 2017, 2014, 2010, 2005, 2000, 1995, 1992, 1985, 1981, 1980, 1977, 1975, 1970, 1967, 1965, 1960, 1955, 1950, 1946, 1940, 1930, 1924
223 GRAHAM	2020, 2017, 2014, 2010, 2005, 2000, 1995, 1992, 1985, 1981, 1980, 1977, 1975, 1970, 1967, 1965, 1960, 1955, 1946, 1940, 1935, 1930, 1924
223 GRAHAM	2020, 2017, 2014, 2010, 2005, 2000, 1995, 1992, 1985, 1981, 1980, 1977, 1975, 1970, 1967, 1965, 1960, 1950, 1946, 1940, 1935, 1930, 1924
223 GRAHAM ST	2020, 2017, 2014, 2010, 2005, 2000, 1995, 1992, 1985, 1981, 1980, 1977, 1975, 1970, 1967, 1965, 1960, 1955, 1950, 1940, 1935, 1930, 1924
223 GRAHAM ST	2020, 2017, 2014, 2010, 2005, 2000, 1995, 1992, 1985, 1981, 1980, 1977, 1975, 1970, 1967, 1965, 1960, 1955, 1950, 1946, 1940, 1930, 1924
2231 N FLINT AVE	2020, 2017, 2014, 2010, 2005, 2000, 1992, 1985, 1981, 1980, 1977, 1975, 1970, 1967, 1965, 1960, 1955, 1950, 1946, 1940, 1935, 1930, 1924
2231 N FLINT AVE	2020, 2017, 2014, 2010, 2005, 1995, 1992, 1985, 1981, 1980, 1977, 1975, 1970, 1967, 1965, 1960, 1955, 1950, 1946, 1940, 1935, 1930, 1924
2231 N FLINT AVE	2020, 2017, 2014, 2010, 2005, 2000, 1995, 1985, 1981, 1980, 1977, 1975, 1970, 1967, 1965, 1960, 1955, 1950, 1946, 1940, 1935, 1930, 1924
2231 N FLINT AVE	2020, 2014, 2010, 2005, 2000, 1995, 1992, 1985, 1981, 1980, 1977, 1975, 1970, 1967, 1965, 1960, 1955, 1950, 1946, 1940, 1935, 1930, 1924
2231 N FLINT AVE	2020, 2017, 2010, 2005, 2000, 1995, 1992, 1985, 1981, 1980, 1977, 1975, 1970, 1967, 1965, 1960, 1955, 1950, 1946, 1940, 1935, 1930, 1924

FINDINGS

Address Researched	Address Not Identified in Research Source
2231 N FLINT AVE	2020, 2017, 2014, 2005, 2000, 1995, 1992, 1985, 1981, 1980, 1977, 1975, 1970, 1967, 1965, 1960, 1955, 1950, 1946, 1940, 1935, 1930, 1924
2231 N FLINT AVE	2020, 2017, 2014, 2010, 2000, 1995, 1992, 1985, 1981, 1980, 1977, 1975, 1970, 1967, 1965, 1960, 1955, 1950, 1946, 1940, 1935, 1930, 1924
224 RUSSELL ST	2020, 2017, 2014, 2010, 2005, 2000, 1995, 1992, 1981, 1980, 1977, 1975, 1970, 1967, 1965, 1960, 1955, 1950, 1946, 1940, 1935, 1930, 1924
224 RUSSELL ST	2020, 2017, 2014, 2010, 2005, 2000, 1995, 1992, 1985, 1981, 1980, 1977, 1975, 1967, 1965, 1960, 1955, 1950, 1946, 1940, 1935, 1930, 1924
224 RUSSELL ST	2020, 2017, 2014, 2010, 2005, 2000, 1995, 1992, 1985, 1981, 1980, 1977, 1970, 1967, 1965, 1960, 1955, 1950, 1946, 1940, 1935, 1930, 1924
224 RUSSELL ST	2020, 2017, 2014, 2010, 2005, 2000, 1995, 1992, 1985, 1980, 1977, 1975, 1970, 1967, 1965, 1960, 1955, 1950, 1946, 1940, 1935, 1930, 1924
224 RUSSELL ST	2020, 2017, 2014, 2010, 2005, 2000, 1995, 1992, 1985, 1981, 1980, 1977, 1975, 1970, 1967, 1960, 1955, 1950, 1946, 1940, 1935, 1930, 1924
2241 FLINT	2020, 2017, 2014, 2010, 2005, 2000, 1995, 1992, 1985, 1981, 1980, 1977, 1975, 1970, 1967, 1965, 1960, 1955, 1950, 1940, 1935, 1930, 1924
225 RUSSELL	2020, 2017, 2014, 2010, 2005, 2000, 1995, 1992, 1985, 1981, 1980, 1977, 1975, 1970, 1967, 1965, 1960, 1955, 1946, 1940, 1935, 1930, 1924
225 RUSSELL	2020, 2017, 2014, 2010, 2005, 2000, 1995, 1992, 1985, 1981, 1980, 1977, 1975, 1970, 1967, 1965, 1960, 1950, 1946, 1940, 1935, 1930, 1924
225 RUSSELL	2020, 2017, 2014, 2010, 2005, 2000, 1995, 1992, 1985, 1981, 1980, 1977, 1975, 1970, 1967, 1965, 1955, 1950, 1946, 1940, 1935, 1930, 1924
225 RUSSELL ST	2020, 2017, 2014, 2010, 2005, 2000, 1995, 1992, 1985, 1981, 1980, 1977, 1975, 1970, 1967, 1965, 1960, 1955, 1950, 1940, 1935, 1930, 1924
225 RUSSELL ST	2020, 2017, 2014, 2010, 2005, 2000, 1995, 1992, 1985, 1981, 1980, 1977, 1975, 1970, 1967, 1960, 1955, 1950, 1946, 1940, 1935, 1930, 1924
225 RUSSELL ST	2020, 2017, 2014, 2010, 2005, 2000, 1995, 1992, 1985, 1981, 1980, 1977, 1975, 1967, 1965, 1960, 1955, 1950, 1946, 1940, 1935, 1930, 1924
226 GRAHAM	2020, 2017, 2014, 2010, 2005, 2000, 1995, 1992, 1985, 1981, 1980, 1977, 1975, 1970, 1967, 1965, 1960, 1950, 1946, 1940, 1935, 1930, 1924
226 KNOTT	2020, 2017, 2014, 2010, 2005, 2000, 1995, 1992, 1985, 1981, 1980, 1977, 1975, 1970, 1967, 1965, 1960, 1950, 1946, 1940, 1935, 1930, 1924
226 KNOTT	2020, 2017, 2014, 2010, 2005, 2000, 1995, 1992, 1985, 1981, 1980, 1977, 1975, 1970, 1967, 1965, 1955, 1950, 1946, 1940, 1935, 1930, 1924
226 KNOTT	2020, 2017, 2014, 2010, 2005, 2000, 1995, 1992, 1985, 1981, 1980, 1977, 1975, 1970, 1967, 1965, 1960, 1955, 1946, 1940, 1935, 1930, 1924
226 KNOTT	2020, 2017, 2014, 2010, 2005, 2000, 1995, 1992, 1985, 1981, 1980, 1977, 1975, 1970, 1967, 1965, 1960, 1955, 1950, 1946, 1935, 1930, 1924
226 KNOTT ST	2020, 2017, 2014, 2010, 2005, 2000, 1995, 1992, 1985, 1981, 1980, 1977, 1975, 1970, 1967, 1965, 1960, 1955, 1950, 1946, 1940, 1930, 1924
226 KNOTT ST	2020, 2017, 2014, 2010, 2005, 2000, 1995, 1992, 1985, 1981, 1980, 1977, 1975, 1970, 1967, 1965, 1960, 1955, 1950, 1940, 1935, 1930, 1924
226 KNOTT ST	2020, 2017, 2014, 2010, 2005, 2000, 1995, 1992, 1985, 1981, 1980, 1977, 1975, 1970, 1967, 1960, 1955, 1950, 1946, 1940, 1935, 1930, 1924

FINDINGS

Address Researched	Address Not Identified in Research Source
226 RUSSELL ST	2020, 2017, 2014, 2010, 2005, 2000, 1995, 1992, 1985, 1981, 1980, 1977, 1975, 1970, 1967, 1965, 1960, 1955, 1950, 1946, 1940, 1930, 1924
228 GRAHAM	2020, 2017, 2014, 2010, 2005, 2000, 1995, 1992, 1985, 1981, 1980, 1977, 1975, 1970, 1967, 1965, 1955, 1950, 1946, 1940, 1935, 1930, 1924
228 GRAHAM	2020, 2017, 2014, 2010, 2005, 2000, 1995, 1992, 1985, 1981, 1980, 1977, 1975, 1970, 1967, 1965, 1960, 1955, 1950, 1946, 1935, 1930, 1924
228 GRAHAM	2020, 2017, 2014, 2010, 2005, 2000, 1995, 1992, 1985, 1981, 1980, 1977, 1975, 1970, 1967, 1965, 1960, 1955, 1946, 1940, 1935, 1930, 1924
228 GRAHAM	2020, 2017, 2014, 2010, 2005, 2000, 1995, 1992, 1985, 1981, 1980, 1977, 1975, 1970, 1967, 1965, 1960, 1950, 1946, 1940, 1935, 1930, 1924
228 GRAHAM ST	2020, 2017, 2014, 2010, 2005, 2000, 1995, 1992, 1985, 1981, 1980, 1977, 1975, 1970, 1967, 1965, 1960, 1955, 1950, 1940, 1935, 1930, 1924
228 GRAHAM ST	2020, 2017, 2014, 2010, 2005, 2000, 1995, 1992, 1985, 1981, 1980, 1977, 1975, 1970, 1967, 1965, 1960, 1955, 1950, 1946, 1940, 1930, 1924
228 KNOTT	2020, 2017, 2014, 2010, 2005, 2000, 1995, 1992, 1985, 1981, 1980, 1977, 1975, 1970, 1967, 1965, 1960, 1955, 1950, 1946, 1935, 1930, 1924
228 KNOTT	2020, 2017, 2014, 2010, 2005, 2000, 1995, 1992, 1985, 1981, 1980, 1977, 1975, 1970, 1967, 1965, 1960, 1955, 1946, 1940, 1935, 1930, 1924
228 KNOTT	2020, 2017, 2014, 2010, 2005, 2000, 1995, 1992, 1985, 1981, 1980, 1977, 1975, 1970, 1967, 1965, 1960, 1950, 1946, 1940, 1935, 1930, 1924
228 KNOTT	2020, 2017, 2014, 2010, 2005, 2000, 1995, 1992, 1985, 1981, 1980, 1977, 1975, 1970, 1967, 1965, 1955, 1950, 1946, 1940, 1935, 1930, 1924
228 KNOTT ST	2020, 2017, 2014, 2010, 2005, 2000, 1995, 1992, 1985, 1981, 1980, 1977, 1975, 1970, 1967, 1960, 1955, 1950, 1946, 1940, 1935, 1930, 1924
228 KNOTT ST	2020, 2017, 2014, 2010, 2005, 2000, 1995, 1992, 1985, 1981, 1980, 1977, 1975, 1970, 1967, 1965, 1960, 1955, 1950, 1946, 1940, 1930, 1924
229 GRAHAM	2020, 2017, 2014, 2010, 2005, 2000, 1995, 1992, 1985, 1981, 1980, 1977, 1975, 1970, 1967, 1965, 1960, 1950, 1946, 1940, 1935, 1930, 1924
229 GRAHAM	2020, 2017, 2014, 2010, 2005, 2000, 1995, 1992, 1985, 1981, 1980, 1977, 1975, 1970, 1967, 1965, 1960, 1955, 1946, 1940, 1935, 1930, 1924
229 GRAHAM	2020, 2017, 2014, 2010, 2005, 2000, 1995, 1992, 1985, 1981, 1980, 1977, 1975, 1970, 1967, 1965, 1960, 1955, 1950, 1946, 1935, 1930, 1924
229 GRAHAM ST	2020, 2017, 2014, 2010, 2005, 2000, 1995, 1992, 1985, 1981, 1980, 1977, 1975, 1970, 1967, 1965, 1960, 1955, 1950, 1946, 1940, 1930, 1924
23 GRAHAM	2020, 2017, 2014, 2010, 2005, 2000, 1995, 1992, 1985, 1981, 1980, 1977, 1975, 1970, 1967, 1965, 1960, 1955, 1950, 1946, 1935, 1930, 1924
23 GRAHAM	2020, 2017, 2014, 2010, 2005, 2000, 1995, 1992, 1985, 1981, 1980, 1977, 1975, 1970, 1967, 1965, 1960, 1955, 1946, 1940, 1935, 1930, 1924
23 GRAHAM	2020, 2017, 2014, 2010, 2005, 2000, 1995, 1992, 1985, 1981, 1980, 1977, 1975, 1970, 1967, 1965, 1960, 1950, 1946, 1940, 1935, 1930, 1924
23 GRAHAM	2020, 2017, 2014, 2010, 2005, 2000, 1995, 1992, 1985, 1981, 1980, 1977, 1975, 1970, 1967, 1965, 1955, 1950, 1946, 1940, 1935, 1930, 1924
23 GRAHAM ST	2020, 2017, 2014, 2010, 2005, 2000, 1995, 1992, 1985, 1981, 1980, 1977, 1975, 1970, 1967, 1960, 1955, 1950, 1946, 1940, 1935, 1930, 1924

FINDINGS

Address Researched	Address Not Identified in Research Source
23 GRAHAM ST	2020, 2017, 2014, 2010, 2005, 2000, 1995, 1992, 1985, 1981, 1980, 1977, 1975, 1970, 1967, 1965, 1960, 1955, 1950, 1946, 1940, 1930, 1924
23 KNOTT	2020, 2017, 2014, 2010, 2005, 2000, 1995, 1992, 1985, 1981, 1980, 1977, 1975, 1970, 1967, 1965, 1960, 1955, 1950, 1946, 1935, 1930, 1924
23 KNOTT	2020, 2017, 2014, 2010, 2005, 2000, 1995, 1992, 1985, 1981, 1980, 1977, 1975, 1970, 1967, 1965, 1960, 1950, 1946, 1940, 1935, 1930, 1924
23 KNOTT	2020, 2017, 2014, 2010, 2005, 2000, 1995, 1992, 1985, 1981, 1980, 1977, 1975, 1970, 1967, 1965, 1955, 1950, 1946, 1940, 1935, 1930, 1924
23 KNOTT	2020, 2017, 2014, 2010, 2005, 2000, 1995, 1992, 1985, 1981, 1980, 1977, 1975, 1970, 1967, 1965, 1960, 1955, 1946, 1940, 1935, 1930, 1924
23 KNOTT ST	2020, 2017, 2014, 2010, 2005, 2000, 1995, 1992, 1985, 1981, 1980, 1977, 1975, 1970, 1967, 1965, 1960, 1955, 1950, 1946, 1940, 1930, 1924
23 RUSSELL	2020, 2017, 2014, 2010, 2005, 2000, 1995, 1992, 1985, 1981, 1980, 1977, 1975, 1970, 1967, 1965, 1960, 1950, 1946, 1940, 1935, 1930, 1924
23 RUSSELL	2020, 2017, 2014, 2010, 2005, 2000, 1995, 1992, 1985, 1981, 1980, 1977, 1975, 1970, 1967, 1965, 1955, 1950, 1946, 1940, 1935, 1930, 1924
23 RUSSELL ST	2020, 2017, 2014, 2010, 2005, 2000, 1995, 1992, 1985, 1981, 1980, 1977, 1975, 1970, 1967, 1965, 1960, 1955, 1950, 1940, 1935, 1930, 1924
23 RUSSELL ST	2020, 2017, 2014, 2010, 2005, 2000, 1995, 1992, 1985, 1981, 1980, 1977, 1975, 1970, 1967, 1965, 1960, 1955, 1950, 1946, 1940, 1930, 1924
2304 FLINT AVE	2020, 2017, 2014, 2010, 2005, 2000, 1995, 1992, 1985, 1980, 1977, 1975, 1970, 1967, 1965, 1960, 1955, 1950, 1946, 1940, 1935, 1930, 1924
2304 FLINT AVE	2020, 2017, 2014, 2010, 2005, 2000, 1995, 1992, 1981, 1980, 1977, 1975, 1970, 1967, 1965, 1960, 1955, 1950, 1946, 1940, 1935, 1930, 1924
2304 FLINT AVE	2020, 2017, 2014, 2010, 2000, 1995, 1992, 1985, 1981, 1980, 1977, 1975, 1970, 1967, 1965, 1960, 1955, 1950, 1946, 1940, 1935, 1930, 1924
2306 FLINT AVE	2020, 2017, 2014, 2010, 2005, 2000, 1995, 1992, 1985, 1981, 1980, 1977, 1975, 1970, 1967, 1965, 1955, 1950, 1946, 1940, 1935, 1930, 1924
2306 FLINT AVE	2020, 2017, 2014, 2010, 2005, 2000, 1995, 1992, 1985, 1981, 1980, 1977, 1975, 1970, 1967, 1965, 1960, 1955, 1950, 1946, 1935, 1930, 1924
2306 FLINT AVE	2020, 2017, 2014, 2010, 2005, 2000, 1995, 1992, 1985, 1981, 1980, 1977, 1975, 1970, 1967, 1965, 1960, 1955, 1946, 1940, 1935, 1930, 1924
2306 FLINT AVE	2020, 2017, 2014, 2010, 2005, 2000, 1995, 1992, 1985, 1981, 1980, 1977, 1975, 1970, 1967, 1965, 1960, 1950, 1946, 1940, 1935, 1930, 1924
2306 FLINT AVE	2020, 2017, 2014, 2010, 2005, 2000, 1995, 1992, 1985, 1981, 1980, 1977, 1975, 1970, 1967, 1965, 1960, 1955, 1950, 1946, 1940, 1930, 1924
231 KNOTT	2020, 2017, 2014, 2010, 2005, 2000, 1995, 1992, 1985, 1981, 1980, 1977, 1975, 1970, 1967, 1965, 1960, 1955, 1950, 1946, 1935, 1930, 1924
231 KNOTT	2020, 2017, 2014, 2010, 2005, 2000, 1995, 1992, 1985, 1981, 1980, 1977, 1975, 1970, 1967, 1965, 1960, 1950, 1946, 1940, 1935, 1930, 1924
231 KNOTT	2020, 2017, 2014, 2010, 2005, 2000, 1995, 1992, 1985, 1981, 1980, 1977, 1975, 1970, 1967, 1965, 1955, 1950, 1946, 1940, 1935, 1930, 1924
231 KNOTT ST	2020, 2017, 2014, 2010, 2005, 2000, 1995, 1992, 1985, 1981, 1980, 1977, 1975, 1970, 1967, 1965, 1960, 1955, 1950, 1946, 1940, 1930, 1924

FINDINGS

Address Researched	Address Not Identified in Research Source
2310 FLINT	2020, 2017, 2014, 2010, 2005, 2000, 1995, 1985, 1981, 1980, 1977, 1975, 1970, 1967, 1965, 1960, 1955, 1950, 1946, 1940, 1935, 1930, 1924
2310 FLINT AVE	2020, 2017, 2014, 2010, 2005, 2000, 1995, 1992, 1981, 1980, 1977, 1975, 1970, 1967, 1965, 1960, 1955, 1950, 1946, 1940, 1935, 1930, 1924
2310 FLINT AVE	2020, 2017, 2014, 2010, 2005, 2000, 1995, 1992, 1985, 1980, 1977, 1975, 1970, 1967, 1965, 1960, 1955, 1950, 1946, 1940, 1935, 1930, 1924
2310 FLINT AVE	2020, 2017, 2014, 2010, 2005, 2000, 1995, 1992, 1985, 1981, 1980, 1977, 1975, 1970, 1967, 1965, 1955, 1950, 1946, 1940, 1935, 1930, 1924
2310 FLINT AVE	2020, 2017, 2014, 2010, 2005, 2000, 1995, 1992, 1985, 1981, 1980, 1977, 1975, 1970, 1967, 1960, 1955, 1950, 1946, 1940, 1935, 1930, 1924
2310 FLINT AVE	2020, 2017, 2014, 2010, 2005, 2000, 1995, 1992, 1985, 1981, 1980, 1977, 1970, 1967, 1965, 1960, 1955, 1950, 1946, 1940, 1935, 1930, 1924
2310 FLINT AVE	2020, 2017, 2014, 2010, 2005, 2000, 1995, 1992, 1985, 1981, 1980, 1977, 1975, 1967, 1965, 1960, 1955, 1950, 1946, 1940, 1935, 1930, 1924
2310 FLINT AVE	2020, 2017, 2014, 2010, 2005, 2000, 1995, 1992, 1985, 1981, 1980, 1977, 1975, 1970, 1967, 1965, 1960, 1950, 1946, 1940, 1935, 1930, 1924
2310 FLINT AVE	2020, 2017, 2014, 2010, 2005, 2000, 1995, 1992, 1985, 1981, 1980, 1977, 1975, 1970, 1967, 1965, 1960, 1955, 1946, 1940, 1935, 1930, 1924
2310 FLINT AVE	2020, 2017, 2014, 2010, 2005, 2000, 1995, 1992, 1985, 1981, 1980, 1977, 1975, 1970, 1967, 1965, 1960, 1955, 1950, 1946, 1935, 1930, 1924
2310 FLINT AVE	2020, 2017, 2014, 2010, 2005, 2000, 1995, 1992, 1985, 1981, 1980, 1977, 1975, 1970, 1967, 1965, 1960, 1955, 1950, 1946, 1940, 1930, 1924
2316 FLINT	2020, 2017, 2014, 2010, 2005, 2000, 1995, 1992, 1985, 1981, 1980, 1977, 1975, 1970, 1967, 1965, 1960, 1955, 1950, 1940, 1935, 1930, 1924
2316 FLINT AVE	2020, 2017, 2014, 2010, 2005, 2000, 1995, 1992, 1985, 1981, 1980, 1977, 1975, 1970, 1967, 1965, 1960, 1955, 1950, 1946, 1935, 1930, 1924
2316 FLINT AVE	2020, 2017, 2014, 2010, 2005, 2000, 1995, 1992, 1985, 1981, 1980, 1977, 1975, 1970, 1967, 1965, 1960, 1955, 1946, 1940, 1935, 1930, 1924
2316 FLINT AVE	2020, 2017, 2014, 2010, 2005, 2000, 1995, 1992, 1985, 1981, 1980, 1977, 1975, 1970, 1967, 1965, 1960, 1950, 1946, 1940, 1935, 1930, 1924
2316 FLINT AVE	2020, 2017, 2014, 2010, 2005, 2000, 1995, 1992, 1985, 1981, 1980, 1977, 1975, 1967, 1965, 1960, 1955, 1950, 1946, 1940, 1935, 1930, 1924
2316 FLINT AVE	2020, 2017, 2014, 2010, 2005, 2000, 1995, 1992, 1985, 1981, 1980, 1977, 1970, 1967, 1965, 1960, 1955, 1950, 1946, 1940, 1935, 1930, 1924
2316 FLINT AVE	2020, 2017, 2014, 2010, 2005, 2000, 1995, 1992, 1985, 1981, 1980, 1977, 1975, 1970, 1967, 1960, 1955, 1950, 1946, 1940, 1935, 1930, 1924
2316 FLINT AVE	2020, 2017, 2014, 2010, 2005, 2000, 1995, 1992, 1985, 1981, 1980, 1977, 1975, 1970, 1967, 1965, 1955, 1950, 1946, 1940, 1935, 1930, 1924
2316 FLINT AVE	2020, 2017, 2014, 2010, 2005, 2000, 1995, 1992, 1985, 1981, 1980, 1977, 1975, 1970, 1967, 1965, 1960, 1955, 1950, 1946, 1940, 1930, 1924
232 GRAHAM	2020, 2017, 2014, 2010, 2005, 2000, 1995, 1992, 1985, 1981, 1980, 1977, 1975, 1970, 1967, 1965, 1960, 1950, 1946, 1940, 1935, 1930, 1924
2326 FLINT AVE	2020, 2017, 2014, 2010, 2005, 2000, 1995, 1992, 1985, 1981, 1980, 1977, 1975, 1970, 1967, 1965, 1960, 1950, 1946, 1940, 1935, 1930, 1924

FINDINGS

Address Researched	Address Not Identified in Research Source
2326 FLINT AVE	2020, 2017, 2014, 2010, 2005, 2000, 1995, 1992, 1985, 1981, 1980, 1977, 1975, 1970, 1967, 1965, 1960, 1955, 1946, 1940, 1935, 1930, 1924
2326 FLINT AVE	2020, 2017, 2014, 2010, 2005, 2000, 1995, 1992, 1985, 1981, 1980, 1977, 1975, 1970, 1967, 1965, 1960, 1955, 1950, 1946, 1935, 1930, 1924
2326 FLINT AVE	2020, 2017, 2014, 2010, 2005, 2000, 1995, 1992, 1985, 1981, 1980, 1977, 1975, 1970, 1967, 1965, 1955, 1950, 1946, 1940, 1935, 1930, 1924
2326 FLINT AVE	2020, 2017, 2014, 2010, 2005, 2000, 1995, 1992, 1985, 1981, 1980, 1977, 1975, 1970, 1967, 1960, 1955, 1950, 1946, 1940, 1935, 1930, 1924
2326 FLINT AVE	2020, 2017, 2014, 2010, 2005, 2000, 1995, 1992, 1985, 1981, 1980, 1977, 1970, 1967, 1965, 1960, 1955, 1950, 1946, 1940, 1935, 1930, 1924
2326 FLINT AVE	2020, 2017, 2014, 2010, 2005, 2000, 1995, 1992, 1985, 1981, 1980, 1977, 1975, 1967, 1965, 1960, 1955, 1950, 1946, 1940, 1935, 1930, 1924
2326 FLINT AVE	2020, 2017, 2014, 2010, 2005, 2000, 1995, 1992, 1985, 1980, 1977, 1975, 1970, 1967, 1965, 1960, 1955, 1950, 1946, 1940, 1935, 1930, 1924
2326 FLINT AVE	2020, 2017, 2014, 2010, 2005, 2000, 1995, 1992, 1981, 1980, 1977, 1975, 1970, 1967, 1965, 1960, 1955, 1950, 1946, 1940, 1935, 1930, 1924
2326 FLINT AVE	2020, 2017, 2014, 2010, 2000, 1995, 1992, 1985, 1981, 1980, 1977, 1975, 1970, 1967, 1965, 1960, 1955, 1950, 1946, 1940, 1935, 1930, 1924
2326 FLINT AVE	2020, 2017, 2014, 2010, 2005, 2000, 1995, 1992, 1985, 1981, 1980, 1977, 1975, 1970, 1967, 1965, 1960, 1955, 1950, 1946, 1940, 1930, 1924
2326 N FLINT AVE	2017, 2014, 2010, 2005, 2000, 1995, 1992, 1985, 1981, 1980, 1977, 1975, 1970, 1967, 1965, 1960, 1955, 1950, 1946, 1940, 1935, 1930, 1924
2333 N WILLIAMS AVE	2020, 2017, 2010, 2005, 2000, 1995, 1992, 1985, 1981, 1980, 1977, 1975, 1970, 1967, 1965, 1960, 1955, 1950, 1946, 1940, 1935, 1930, 1924
2333 WILLIAMS AVE	2020, 2017, 2014, 2010, 2005, 2000, 1995, 1992, 1981, 1980, 1977, 1975, 1970, 1967, 1965, 1960, 1955, 1950, 1946, 1940, 1935, 1930, 1924
2333 WILLIAMS AVE	2020, 2017, 2014, 2010, 2005, 2000, 1995, 1992, 1985, 1981, 1980, 1977, 1970, 1967, 1965, 1960, 1955, 1950, 1946, 1940, 1935, 1930, 1924
2333 WILLIAMS AVE	2020, 2017, 2014, 2010, 2005, 2000, 1995, 1992, 1985, 1981, 1980, 1977, 1975, 1970, 1967, 1960, 1955, 1950, 1946, 1940, 1935, 1930, 1924
2333 WILLIAMS AVE	2020, 2017, 2014, 2010, 2005, 2000, 1995, 1992, 1985, 1981, 1980, 1977, 1975, 1970, 1967, 1965, 1960, 1955, 1946, 1940, 1935, 1930, 1924
2333 WILLIAMS AVE	2020, 2017, 2014, 2010, 2005, 2000, 1995, 1992, 1985, 1981, 1980, 1977, 1975, 1970, 1967, 1965, 1960, 1950, 1946, 1940, 1935, 1930, 1924
2333 WILLIAMS AVE	2020, 2017, 2014, 2010, 2005, 2000, 1995, 1992, 1985, 1981, 1980, 1977, 1975, 1970, 1967, 1965, 1955, 1950, 1946, 1940, 1935, 1930, 1924
2333 WILLIAMS AVE	2020, 2017, 2014, 2010, 2005, 2000, 1995, 1992, 1985, 1981, 1980, 1977, 1975, 1970, 1967, 1965, 1960, 1955, 1950, 1946, 1935, 1930, 1924
2337 N WILLIAMS AVE	2020, 2017, 2014, 2010, 2005, 2000, 1995, 1985, 1981, 1980, 1977, 1975, 1970, 1967, 1965, 1960, 1955, 1950, 1946, 1940, 1935, 1930, 1924
2337 N WILLIAMS AVE	2020, 2017, 2014, 2010, 2005, 1995, 1992, 1985, 1981, 1980, 1977, 1975, 1970, 1967, 1965, 1960, 1955, 1950, 1946, 1940, 1935, 1930, 1924
2337 N WILLIAMS AVE	2020, 2017, 2010, 2005, 2000, 1995, 1992, 1985, 1981, 1980, 1977, 1975, 1970, 1967, 1965, 1960, 1955, 1950, 1946, 1940, 1935, 1930, 1924

FINDINGS

Address Researched	Address Not Identified in Research Source
2337 N WILLIAMS AVE	2020, 2017, 2014, 2005, 2000, 1995, 1992, 1985, 1981, 1980, 1977, 1975, 1970, 1967, 1965, 1960, 1955, 1950, 1946, 1940, 1935, 1930, 1924
2337 N WILLIAMS AVE	2017, 2014, 2010, 2005, 2000, 1995, 1992, 1985, 1981, 1980, 1977, 1975, 1970, 1967, 1965, 1960, 1955, 1950, 1946, 1940, 1935, 1930, 1924
2337 N WILLIAMS AVE	2020, 2014, 2010, 2005, 2000, 1995, 1992, 1985, 1981, 1980, 1977, 1975, 1970, 1967, 1965, 1960, 1955, 1950, 1946, 1940, 1935, 1930, 1924
2337 WILLIAMS AVE	2020, 2017, 2014, 2010, 2005, 2000, 1995, 1992, 1981, 1980, 1977, 1975, 1970, 1967, 1965, 1960, 1955, 1950, 1946, 1940, 1935, 1930, 1924
2337 WILLIAMS AVE	2020, 2017, 2014, 2010, 2005, 2000, 1995, 1992, 1985, 1981, 1980, 1977, 1975, 1970, 1967, 1960, 1955, 1950, 1946, 1940, 1935, 1930, 1924
2337 WILLIAMS AVE	2020, 2017, 2014, 2010, 2005, 2000, 1995, 1992, 1985, 1981, 1980, 1977, 1970, 1967, 1965, 1960, 1955, 1950, 1946, 1940, 1935, 1930, 1924
2337 WILLIAMS AVE	2020, 2017, 2014, 2010, 2005, 2000, 1995, 1992, 1985, 1981, 1980, 1977, 1975, 1967, 1965, 1960, 1955, 1950, 1946, 1940, 1935, 1930, 1924
2337 WILLIAMS AVE	2020, 2017, 2014, 2010, 2005, 2000, 1995, 1992, 1985, 1981, 1980, 1977, 1975, 1970, 1967, 1965, 1955, 1950, 1946, 1940, 1935, 1930, 1924
2337 WILLIAMS AVE	2020, 2017, 2014, 2010, 2005, 2000, 1995, 1992, 1985, 1981, 1980, 1977, 1975, 1970, 1967, 1965, 1960, 1950, 1946, 1940, 1935, 1930, 1924
2337 WILLIAMS AVE	2020, 2017, 2014, 2010, 2005, 2000, 1995, 1992, 1985, 1981, 1980, 1977, 1975, 1970, 1967, 1965, 1960, 1955, 1950, 1946, 1935, 1930, 1924
2341 WILLIAMS AVE	2020, 2017, 2014, 2010, 2005, 2000, 1995, 1992, 1985, 1981, 1980, 1977, 1975, 1970, 1967, 1965, 1960, 1950, 1946, 1940, 1935, 1930, 1924
2341 WILLIAMS AVE	2020, 2017, 2014, 2010, 2005, 2000, 1995, 1992, 1985, 1981, 1980, 1977, 1975, 1970, 1967, 1965, 1955, 1950, 1946, 1940, 1935, 1930, 1924
2341 WILLIAMS AVE	2020, 2017, 2014, 2010, 2005, 2000, 1995, 1992, 1985, 1981, 1980, 1977, 1975, 1967, 1965, 1960, 1955, 1950, 1946, 1940, 1935, 1930, 1924
2341 WILLIAMS AVE	2020, 2017, 2014, 2010, 2005, 2000, 1995, 1992, 1985, 1981, 1980, 1977, 1970, 1967, 1965, 1960, 1955, 1950, 1946, 1940, 1935, 1930, 1924
2341 WILLIAMS AVE	2020, 2017, 2014, 2010, 2005, 2000, 1995, 1992, 1985, 1981, 1980, 1977, 1975, 1970, 1967, 1960, 1955, 1950, 1946, 1940, 1935, 1930, 1924
2343 WILLIAMS AVE	2020, 2017, 2014, 2010, 2005, 2000, 1995, 1992, 1985, 1981, 1980, 1977, 1975, 1970, 1967, 1960, 1955, 1950, 1946, 1940, 1935, 1930, 1924
2343 WILLIAMS AVE	2020, 2017, 2014, 2010, 2005, 2000, 1995, 1992, 1985, 1981, 1980, 1977, 1975, 1967, 1965, 1960, 1955, 1950, 1946, 1940, 1935, 1930, 1924
2343 WILLIAMS AVE	2020, 2017, 2014, 2010, 2005, 2000, 1995, 1992, 1985, 1981, 1980, 1977, 1975, 1970, 1967, 1965, 1955, 1950, 1946, 1940, 1935, 1930, 1924
2343 WILLIAMS AVE	2020, 2017, 2014, 2010, 2005, 2000, 1995, 1992, 1985, 1981, 1980, 1977, 1975, 1970, 1967, 1965, 1960, 1950, 1946, 1940, 1935, 1930, 1924
235 N GRAHAM ST	2020, 2017, 2014, 2010, 2005, 2000, 1995, 1985, 1981, 1980, 1977, 1975, 1970, 1967, 1965, 1960, 1955, 1950, 1946, 1940, 1935, 1930, 1924
235 N GRAHAM ST	2017, 2014, 2010, 2005, 2000, 1995, 1992, 1985, 1981, 1980, 1977, 1975, 1970, 1967, 1965, 1960, 1955, 1950, 1946, 1940, 1935, 1930, 1924
235 N GRAHAM ST	2020, 2017, 2014, 2010, 2005, 2000, 1992, 1985, 1981, 1980, 1977, 1975, 1970, 1967, 1965, 1960, 1955, 1950, 1946, 1940, 1935, 1930, 1924

FINDINGS

Address Researched	Address Not Identified in Research Source
2361 N FLINT AVE	2020, 2017, 2014, 2010, 2005, 1995, 1992, 1985, 1981, 1980, 1977, 1975, 1970, 1967, 1965, 1960, 1955, 1950, 1946, 1940, 1935, 1930, 1924
237 GRAHAM	2020, 2017, 2014, 2010, 2005, 2000, 1995, 1992, 1985, 1981, 1980, 1977, 1975, 1970, 1967, 1965, 1960, 1950, 1946, 1940, 1935, 1930, 1924
237 GRAHAM	2020, 2017, 2014, 2010, 2005, 2000, 1995, 1992, 1985, 1981, 1980, 1977, 1975, 1970, 1967, 1965, 1960, 1955, 1950, 1946, 1935, 1930, 1924
237 GRAHAM	2020, 2017, 2014, 2010, 2005, 2000, 1995, 1992, 1985, 1981, 1980, 1977, 1975, 1970, 1967, 1965, 1960, 1955, 1946, 1940, 1935, 1930, 1924
237 GRAHAM ST	2020, 2017, 2014, 2010, 2005, 2000, 1995, 1992, 1985, 1981, 1980, 1977, 1975, 1970, 1967, 1965, 1960, 1955, 1950, 1946, 1940, 1930, 1924
237 RUSSELL	2020, 2017, 2014, 2010, 2005, 2000, 1995, 1992, 1985, 1981, 1980, 1977, 1975, 1970, 1967, 1965, 1960, 1950, 1946, 1940, 1935, 1930, 1924
237 RUSSELL	2020, 2017, 2014, 2010, 2005, 2000, 1995, 1992, 1985, 1981, 1980, 1977, 1975, 1970, 1967, 1965, 1955, 1950, 1946, 1940, 1935, 1930, 1924
237 RUSSELL ST	2020, 2017, 2014, 2010, 2005, 2000, 1995, 1992, 1985, 1981, 1980, 1977, 1975, 1967, 1965, 1960, 1955, 1950, 1946, 1940, 1935, 1930, 1924
237 RUSSELL ST	2020, 2017, 2014, 2010, 2005, 2000, 1995, 1992, 1985, 1981, 1980, 1977, 1975, 1970, 1967, 1960, 1955, 1950, 1946, 1940, 1935, 1930, 1924
238 KNOTT	2020, 2017, 2014, 2010, 2005, 2000, 1995, 1992, 1985, 1981, 1980, 1977, 1975, 1970, 1967, 1965, 1955, 1950, 1946, 1940, 1935, 1930, 1924
238 KNOTT	2020, 2017, 2014, 2010, 2005, 2000, 1995, 1992, 1985, 1981, 1980, 1977, 1975, 1970, 1967, 1965, 1960, 1950, 1946, 1940, 1935, 1930, 1924
238 KNOTT	2020, 2017, 2014, 2010, 2005, 2000, 1995, 1992, 1985, 1981, 1980, 1977, 1975, 1970, 1967, 1965, 1960, 1955, 1946, 1940, 1935, 1930, 1924
238 KNOTT ST	2020, 2017, 2014, 2010, 2005, 2000, 1995, 1992, 1985, 1981, 1980, 1977, 1975, 1970, 1967, 1960, 1955, 1950, 1946, 1940, 1935, 1930, 1924
238 KNOTT ST	2020, 2017, 2014, 2010, 2005, 2000, 1995, 1992, 1985, 1981, 1980, 1977, 1975, 1967, 1965, 1960, 1955, 1950, 1946, 1940, 1935, 1930, 1924
2383 WILLIAMS AVE	2020, 2017, 2014, 2010, 2005, 2000, 1995, 1992, 1985, 1981, 1980, 1977, 1975, 1970, 1967, 1965, 1960, 1955, 1950, 1946, 1940, 1935, 1930
239 GRAHAM	2020, 2017, 2014, 2010, 2005, 2000, 1995, 1992, 1985, 1981, 1980, 1977, 1975, 1970, 1967, 1965, 1960, 1950, 1946, 1940, 1935, 1930, 1924
239 KNOTT	2020, 2017, 2014, 2010, 2005, 2000, 1995, 1992, 1985, 1981, 1980, 1977, 1975, 1970, 1967, 1965, 1960, 1950, 1946, 1940, 1935, 1930, 1924
239 KNOTT	2020, 2017, 2014, 2010, 2005, 2000, 1995, 1992, 1985, 1981, 1980, 1977, 1975, 1970, 1967, 1965, 1955, 1950, 1946, 1940, 1935, 1930, 1924
239 KNOTT	2020, 2017, 2014, 2010, 2005, 2000, 1995, 1992, 1985, 1981, 1980, 1977, 1975, 1970, 1967, 1965, 1960, 1955, 1946, 1940, 1935, 1930, 1924
239 KNOTT	2020, 2017, 2014, 2010, 2005, 2000, 1995, 1992, 1985, 1981, 1980, 1977, 1975, 1970, 1967, 1965, 1960, 1955, 1950, 1946, 1935, 1930, 1924
239 KNOTT ST	2020, 2017, 2014, 2010, 2005, 2000, 1995, 1992, 1985, 1981, 1980, 1977, 1975, 1970, 1967, 1965, 1960, 1955, 1950, 1946, 1940, 1930, 1924
239 KNOTT ST	2020, 2017, 2014, 2010, 2005, 2000, 1995, 1992, 1985, 1981, 1980, 1977, 1975, 1970, 1967, 1965, 1960, 1955, 1950, 1940, 1935, 1930, 1924

FINDINGS

Address Researched	Address Not Identified in Research Source
239 KNOTT ST	2020, 2017, 2014, 2010, 2005, 2000, 1995, 1992, 1985, 1981, 1980, 1977, 1975, 1967, 1965, 1960, 1955, 1950, 1946, 1940, 1935, 1930, 1924
239 KNOTT ST	2020, 2017, 2014, 2010, 2005, 2000, 1995, 1992, 1985, 1981, 1980, 1977, 1975, 1970, 1967, 1960, 1955, 1950, 1946, 1940, 1935, 1930, 1924
24 RUSSELL	2020, 2017, 2014, 2010, 2005, 2000, 1995, 1992, 1985, 1981, 1980, 1977, 1975, 1970, 1967, 1965, 1960, 1955, 1946, 1940, 1935, 1930, 1924
24 RUSSELL	2020, 2017, 2014, 2010, 2005, 2000, 1995, 1992, 1985, 1981, 1980, 1977, 1975, 1970, 1967, 1965, 1960, 1950, 1946, 1940, 1935, 1930, 1924
24 RUSSELL	2020, 2017, 2014, 2010, 2005, 2000, 1995, 1992, 1985, 1981, 1980, 1977, 1975, 1970, 1967, 1965, 1955, 1950, 1946, 1940, 1935, 1930, 1924
24 RUSSELL	2020, 2017, 2014, 2010, 2005, 2000, 1995, 1992, 1985, 1981, 1980, 1977, 1975, 1970, 1967, 1965, 1960, 1955, 1950, 1946, 1935, 1930, 1924
24 RUSSELL ST	2020, 2017, 2014, 2010, 2005, 2000, 1995, 1992, 1985, 1981, 1980, 1977, 1975, 1970, 1967, 1965, 1960, 1955, 1950, 1946, 1940, 1930, 1924
240 GRAHAM	2020, 2017, 2014, 2010, 2005, 2000, 1995, 1992, 1985, 1981, 1980, 1977, 1975, 1970, 1967, 1965, 1960, 1950, 1946, 1940, 1935, 1930, 1924
240 GRAHAM	2020, 2017, 2014, 2010, 2005, 2000, 1995, 1992, 1985, 1981, 1980, 1977, 1975, 1970, 1967, 1965, 1960, 1955, 1946, 1940, 1935, 1930, 1924
240 GRAHAM	2020, 2017, 2014, 2010, 2005, 2000, 1995, 1992, 1985, 1981, 1980, 1977, 1975, 1970, 1967, 1965, 1960, 1955, 1950, 1946, 1935, 1930, 1924
240 GRAHAM	2020, 2017, 2014, 2010, 2005, 2000, 1995, 1992, 1985, 1981, 1980, 1977, 1975, 1970, 1967, 1965, 1955, 1950, 1946, 1940, 1935, 1930, 1924
240 GRAHAM ST	2020, 2017, 2014, 2010, 2005, 2000, 1995, 1992, 1985, 1981, 1980, 1977, 1975, 1970, 1967, 1965, 1960, 1955, 1950, 1946, 1940, 1930, 1924
2400 N VANCOUVER AVE	2020, 2017, 2014, 2010, 2000, 1995, 1992, 1985, 1981, 1980, 1977, 1975, 1970, 1967, 1965, 1960, 1955, 1950, 1946, 1940, 1935, 1930, 1924
2400 N VANCOUVER AVE	2020, 2017, 2014, 2005, 2000, 1995, 1992, 1985, 1981, 1980, 1977, 1975, 1970, 1967, 1965, 1960, 1955, 1950, 1946, 1940, 1935, 1930, 1924
2400 VANCOUVER AVE	2020, 2017, 2014, 2010, 2000, 1995, 1992, 1985, 1981, 1980, 1977, 1975, 1970, 1967, 1965, 1960, 1955, 1950, 1946, 1940, 1935, 1930, 1924
2404 FLINT	2020, 2017, 2014, 2010, 2005, 2000, 1995, 1985, 1981, 1980, 1977, 1975, 1970, 1967, 1965, 1960, 1955, 1950, 1946, 1940, 1935, 1930, 1924
2404 FLINT	2020, 2017, 2014, 2010, 2005, 2000, 1995, 1992, 1985, 1981, 1980, 1977, 1975, 1970, 1967, 1965, 1960, 1955, 1950, 1940, 1935, 1930, 1924
2404 FLINT AVE	2020, 2017, 2014, 2010, 2005, 2000, 1995, 1992, 1985, 1981, 1980, 1977, 1975, 1970, 1967, 1965, 1960, 1955, 1950, 1946, 1935, 1930, 1924
2404 FLINT AVE	2020, 2017, 2014, 2010, 2005, 2000, 1995, 1992, 1985, 1981, 1980, 1977, 1975, 1970, 1967, 1965, 1960, 1955, 1946, 1940, 1935, 1930, 1924
2404 FLINT AVE	2020, 2017, 2014, 2010, 2005, 2000, 1995, 1992, 1985, 1981, 1980, 1977, 1975, 1970, 1967, 1965, 1960, 1950, 1946, 1940, 1935, 1930, 1924
2404 FLINT AVE	2020, 2017, 2014, 2010, 2005, 2000, 1995, 1992, 1981, 1980, 1977, 1975, 1970, 1967, 1965, 1960, 1955, 1950, 1946, 1940, 1935, 1930, 1924
2404 FLINT AVE	2020, 2017, 2014, 2010, 2005, 2000, 1995, 1992, 1985, 1980, 1977, 1975, 1970, 1967, 1965, 1960, 1955, 1950, 1946, 1940, 1935, 1930, 1924

FINDINGS

Address Researched	Address Not Identified in Research Source
2404 FLINT AVE	2020, 2017, 2014, 2010, 2000, 1995, 1992, 1985, 1981, 1980, 1977, 1975, 1970, 1967, 1965, 1960, 1955, 1950, 1946, 1940, 1935, 1930, 1924
2404 FLINT AVE	2020, 2017, 2014, 2010, 2005, 2000, 1995, 1992, 1985, 1981, 1980, 1977, 1975, 1970, 1967, 1965, 1955, 1950, 1946, 1940, 1935, 1930, 1924
2404 FLINT AVE	2020, 2017, 2014, 2010, 2005, 2000, 1995, 1992, 1985, 1981, 1980, 1977, 1975, 1970, 1967, 1960, 1955, 1950, 1946, 1940, 1935, 1930, 1924
2404 FLINT AVE	2020, 2017, 2014, 2010, 2005, 2000, 1995, 1992, 1985, 1981, 1980, 1977, 1975, 1967, 1965, 1960, 1955, 1950, 1946, 1940, 1935, 1930, 1924
2404 FLINT AVE	2020, 2017, 2014, 2010, 2005, 2000, 1995, 1992, 1985, 1981, 1980, 1977, 1970, 1967, 1965, 1960, 1955, 1950, 1946, 1940, 1935, 1930, 1924
2404 FLINT AVE	2020, 2017, 2014, 2010, 2005, 2000, 1995, 1992, 1985, 1981, 1980, 1977, 1975, 1970, 1967, 1965, 1960, 1955, 1950, 1946, 1940, 1930, 1924
2404 N FLINT AVE	2020, 2017, 2014, 2010, 2000, 1995, 1992, 1985, 1981, 1980, 1977, 1975, 1970, 1967, 1965, 1960, 1955, 1950, 1946, 1940, 1935, 1930, 1924
2404 N FLINT AVE	2020, 2017, 2014, 2005, 2000, 1995, 1992, 1985, 1981, 1980, 1977, 1975, 1970, 1967, 1965, 1960, 1955, 1950, 1946, 1940, 1935, 1930, 1924
2404 N FLINT AVE	2020, 2017, 2010, 2005, 2000, 1995, 1992, 1985, 1981, 1980, 1977, 1975, 1970, 1967, 1965, 1960, 1955, 1950, 1946, 1940, 1935, 1930, 1924
2404 N FLINT AVE	2020, 2014, 2010, 2005, 2000, 1995, 1992, 1985, 1981, 1980, 1977, 1975, 1970, 1967, 1965, 1960, 1955, 1950, 1946, 1940, 1935, 1930, 1924
2404 N FLINT AVE	2017, 2014, 2010, 2005, 2000, 1995, 1992, 1985, 1981, 1980, 1977, 1975, 1970, 1967, 1965, 1960, 1955, 1950, 1946, 1940, 1935, 1930, 1924
2404 N FLINT AVE	2020, 2017, 2014, 2010, 2005, 2000, 1995, 1985, 1981, 1980, 1977, 1975, 1970, 1967, 1965, 1960, 1955, 1950, 1946, 1940, 1935, 1930, 1924
2404 N FLINT AVE	2020, 2017, 2014, 2010, 2005, 1995, 1992, 1985, 1981, 1980, 1977, 1975, 1970, 1967, 1965, 1960, 1955, 1950, 1946, 1940, 1935, 1930, 1924
2404 N FLINT AVE	2020, 2017, 2014, 2010, 2005, 2000, 1992, 1985, 1981, 1980, 1977, 1975, 1970, 1967, 1965, 1960, 1955, 1950, 1946, 1940, 1935, 1930, 1924
2404 N VANCOUVER AVE	2020, 2017, 2014, 2010, 2005, 1995, 1992, 1985, 1981, 1980, 1977, 1975, 1970, 1967, 1965, 1960, 1955, 1950, 1946, 1940, 1935, 1930, 1924
2404 N VANCOUVER AVE	2020, 2017, 2014, 2010, 2005, 2000, 1992, 1985, 1981, 1980, 1977, 1975, 1970, 1967, 1965, 1960, 1955, 1950, 1946, 1940, 1935, 1930, 1924
2404 N VANCOUVER AVE	2020, 2017, 2014, 2010, 2000, 1995, 1992, 1985, 1981, 1980, 1977, 1975, 1970, 1967, 1965, 1960, 1955, 1950, 1946, 1940, 1935, 1930, 1924
2404 N VANCOUVER AVE	2020, 2017, 2014, 2010, 2005, 2000, 1995, 1985, 1981, 1980, 1977, 1975, 1970, 1967, 1965, 1960, 1955, 1950, 1946, 1940, 1935, 1930, 1924
2404 N VANCOUVER AVE	2017, 2014, 2010, 2005, 2000, 1995, 1992, 1985, 1981, 1980, 1977, 1975, 1970, 1967, 1965, 1960, 1955, 1950, 1946, 1940, 1935, 1930, 1924
2404 N VANCOUVER AVE	2020, 2014, 2010, 2005, 2000, 1995, 1992, 1985, 1981, 1980, 1977, 1975, 1970, 1967, 1965, 1960, 1955, 1950, 1946, 1940, 1935, 1930, 1924
2404 N VANCOUVER AVE	2020, 2017, 2010, 2005, 2000, 1995, 1992, 1985, 1981, 1980, 1977, 1975, 1970, 1967, 1965, 1960, 1955, 1950, 1946, 1940, 1935, 1930, 1924
2404 N VANCOUVER AVE	2020, 2017, 2014, 2005, 2000, 1995, 1992, 1985, 1981, 1980, 1977, 1975, 1970, 1967, 1965, 1960, 1955, 1950, 1946, 1940, 1935, 1930, 1924

FINDINGS

Address Researched	Address Not Identified in Research Source
2404 VANCOUVER	2020, 2017, 2014, 2010, 2005, 2000, 1995, 1985, 1981, 1980, 1977, 1975, 1970, 1967, 1965, 1960, 1955, 1950, 1946, 1940, 1935, 1930, 1924
2404 VANCOUVER	2020, 2017, 2014, 2010, 2005, 2000, 1995, 1992, 1985, 1981, 1980, 1977, 1975, 1970, 1967, 1965, 1960, 1955, 1950, 1940, 1935, 1930, 1924
2404 VANCOUVER AVE	2020, 2017, 2014, 2010, 2005, 2000, 1995, 1992, 1985, 1981, 1980, 1977, 1975, 1970, 1967, 1965, 1960, 1955, 1950, 1940, 1935, 1930, 1924
2404 VANCOUVER AVE	2020, 2017, 2014, 2010, 2005, 2000, 1995, 1992, 1985, 1981, 1980, 1977, 1975, 1970, 1967, 1965, 1960, 1955, 1946, 1940, 1935, 1930, 1924
2404 VANCOUVER AVE	2020, 2017, 2014, 2010, 2005, 2000, 1995, 1992, 1985, 1981, 1980, 1977, 1975, 1970, 1967, 1965, 1960, 1950, 1946, 1940, 1935, 1930, 1924
2404 VANCOUVER AVE	2020, 2017, 2014, 2010, 2005, 2000, 1995, 1992, 1985, 1981, 1980, 1977, 1975, 1970, 1967, 1965, 1955, 1950, 1946, 1940, 1935, 1930, 1924
2404 VANCOUVER AVE	2020, 2017, 2014, 2010, 2000, 1995, 1992, 1985, 1981, 1980, 1977, 1975, 1970, 1967, 1965, 1960, 1955, 1950, 1946, 1940, 1935, 1930, 1924
2404 VANCOUVER AVE	2020, 2017, 2014, 2010, 2005, 2000, 1995, 1992, 1985, 1980, 1977, 1975, 1970, 1967, 1965, 1960, 1955, 1950, 1946, 1940, 1935, 1930, 1924
2404 VANCOUVER AVE	2020, 2017, 2014, 2010, 2005, 2000, 1995, 1992, 1985, 1981, 1980, 1977, 1970, 1967, 1965, 1960, 1955, 1950, 1946, 1940, 1935, 1930, 1924
2404 VANCOUVER AVE	2020, 2017, 2014, 2010, 2005, 2000, 1995, 1992, 1985, 1981, 1980, 1977, 1975, 1967, 1965, 1960, 1955, 1950, 1946, 1940, 1935, 1930, 1924
2404 VANCOUVER AVE	2020, 2017, 2014, 2010, 2005, 2000, 1995, 1992, 1985, 1981, 1980, 1977, 1975, 1970, 1967, 1960, 1955, 1950, 1946, 1940, 1935, 1930, 1924
2404 VANCOUVER AVE	2020, 2017, 2014, 2010, 2005, 2000, 1995, 1992, 1985, 1981, 1980, 1977, 1975, 1970, 1967, 1965, 1960, 1955, 1950, 1946, 1935, 1930, 1924
2404 VANCOUVER AVE	2020, 2017, 2014, 2010, 2005, 2000, 1995, 1992, 1985, 1981, 1980, 1977, 1975, 1970, 1967, 1965, 1960, 1955, 1950, 1946, 1940, 1930, 1924
2405 N VANCOUVER AVE	2020, 2017, 2014, 2010, 2000, 1995, 1992, 1985, 1981, 1980, 1977, 1975, 1970, 1967, 1965, 1960, 1955, 1950, 1946, 1940, 1935, 1930, 1924
2405 N VANCOUVER AVE	2020, 2017, 2014, 2010, 2005, 2000, 1992, 1985, 1981, 1980, 1977, 1975, 1970, 1967, 1965, 1960, 1955, 1950, 1946, 1940, 1935, 1930, 1924
2405 N VANCOUVER AVE	2020, 2017, 2014, 2010, 2005, 1995, 1992, 1985, 1981, 1980, 1977, 1975, 1970, 1967, 1965, 1960, 1955, 1950, 1946, 1940, 1935, 1930, 1924
2405 N VANCOUVER AVE	2017, 2014, 2010, 2005, 2000, 1995, 1992, 1985, 1981, 1980, 1977, 1975, 1970, 1967, 1965, 1960, 1955, 1950, 1946, 1940, 1935, 1930, 1924
2407 WILLIAMS AVE	2020, 2017, 2014, 2010, 2005, 2000, 1995, 1992, 1985, 1981, 1980, 1977, 1975, 1970, 1967, 1960, 1955, 1950, 1946, 1940, 1935, 1930, 1924
2407 WILLIAMS AVE	2020, 2017, 2014, 2010, 2005, 2000, 1995, 1992, 1985, 1981, 1980, 1977, 1975, 1967, 1965, 1960, 1955, 1950, 1946, 1940, 1935, 1930, 1924
2407 WILLIAMS AVE	2020, 2017, 2014, 2010, 2005, 2000, 1995, 1992, 1985, 1981, 1980, 1977, 1970, 1967, 1965, 1960, 1955, 1950, 1946, 1940, 1935, 1930, 1924
2407 WILLIAMS AVE	2020, 2017, 2014, 2010, 2005, 2000, 1995, 1992, 1985, 1981, 1980, 1977, 1975, 1970, 1967, 1965, 1955, 1950, 1946, 1940, 1935, 1930, 1924
2407 WILLIAMS AVE	2020, 2017, 2014, 2010, 2005, 2000, 1995, 1992, 1985, 1981, 1980, 1977, 1975, 1970, 1967, 1965, 1960, 1950, 1946, 1940, 1935, 1930, 1924

FINDINGS

Address Researched	Address Not Identified in Research Source
2407 WILLIAMS AVE	2020, 2017, 2014, 2010, 2005, 2000, 1995, 1992, 1985, 1981, 1980, 1977, 1975, 1970, 1967, 1965, 1960, 1955, 1946, 1940, 1935, 1930, 1924
2407 WILLIAMS AVE	2020, 2017, 2014, 2010, 2005, 2000, 1995, 1992, 1985, 1981, 1980, 1977, 1975, 1970, 1967, 1965, 1960, 1955, 1950, 1946, 1935, 1930, 1924
2411 N VANCOUVER AVE	2020, 2017, 2010, 2005, 2000, 1995, 1992, 1985, 1981, 1980, 1977, 1975, 1970, 1967, 1965, 1960, 1955, 1950, 1946, 1940, 1935, 1930, 1924
2411 N VANCOUVER AVE	2020, 2017, 2014, 2005, 2000, 1995, 1992, 1985, 1981, 1980, 1977, 1975, 1970, 1967, 1965, 1960, 1955, 1950, 1946, 1940, 1935, 1930, 1924
2413 WILLIAMS AVE	2020, 2017, 2014, 2010, 2005, 2000, 1995, 1992, 1985, 1981, 1980, 1977, 1970, 1967, 1965, 1960, 1955, 1950, 1946, 1940, 1935, 1930, 1924
2413 WILLIAMS AVE	2020, 2017, 2014, 2010, 2005, 2000, 1995, 1992, 1985, 1981, 1980, 1977, 1975, 1967, 1965, 1960, 1955, 1950, 1946, 1940, 1935, 1930, 1924
2413 WILLIAMS AVE	2020, 2017, 2014, 2010, 2005, 2000, 1995, 1992, 1985, 1981, 1980, 1977, 1975, 1970, 1967, 1960, 1955, 1950, 1946, 1940, 1935, 1930, 1924
2413 WILLIAMS AVE	2020, 2017, 2014, 2010, 2005, 2000, 1995, 1992, 1985, 1981, 1980, 1977, 1975, 1970, 1967, 1965, 1960, 1955, 1946, 1940, 1935, 1930, 1924
2413 WILLIAMS AVE	2020, 2017, 2014, 2010, 2005, 2000, 1995, 1992, 1985, 1981, 1980, 1977, 1975, 1970, 1967, 1965, 1960, 1950, 1946, 1940, 1935, 1930, 1924
2413 WILLIAMS AVE	2020, 2017, 2014, 2010, 2005, 2000, 1995, 1992, 1985, 1981, 1980, 1977, 1975, 1970, 1967, 1965, 1955, 1950, 1946, 1940, 1935, 1930, 1924
2413 WILLIAMS AVE	2020, 2017, 2014, 2010, 2005, 2000, 1995, 1992, 1985, 1981, 1980, 1977, 1975, 1970, 1967, 1965, 1960, 1955, 1950, 1946, 1935, 1930, 1924
2415 N WILLIAMS AVE	2020, 2017, 2010, 2005, 2000, 1995, 1992, 1985, 1981, 1980, 1977, 1975, 1970, 1967, 1965, 1960, 1955, 1950, 1946, 1940, 1935, 1930, 1924
2415 N WILLIAMS AVE	2020, 2017, 2014, 2005, 2000, 1995, 1992, 1985, 1981, 1980, 1977, 1975, 1970, 1967, 1965, 1960, 1955, 1950, 1946, 1940, 1935, 1930, 1924
2415 N WILLIAMS AVE	2020, 2014, 2010, 2005, 2000, 1995, 1992, 1985, 1981, 1980, 1977, 1975, 1970, 1967, 1965, 1960, 1955, 1950, 1946, 1940, 1935, 1930, 1924
2415 N WILLIAMS AVE	2017, 2014, 2010, 2005, 2000, 1995, 1992, 1985, 1981, 1980, 1977, 1975, 1970, 1967, 1965, 1960, 1955, 1950, 1946, 1940, 1935, 1930, 1924
2415 N WILLIAMS AVE	2020, 2017, 2014, 2010, 2005, 1995, 1992, 1985, 1981, 1980, 1977, 1975, 1970, 1967, 1965, 1960, 1955, 1950, 1946, 1940, 1935, 1930, 1924
2415 N WILLIAMS AVE	2020, 2017, 2014, 2010, 2005, 2000, 1992, 1985, 1981, 1980, 1977, 1975, 1970, 1967, 1965, 1960, 1955, 1950, 1946, 1940, 1935, 1930, 1924
2415 N WILLIAMS AVE	2020, 2017, 2014, 2010, 2005, 2000, 1995, 1985, 1981, 1980, 1977, 1975, 1970, 1967, 1965, 1960, 1955, 1950, 1946, 1940, 1935, 1930, 1924
2415 WILLIAMS AVE	2020, 2017, 2014, 2010, 2005, 2000, 1995, 1992, 1981, 1980, 1977, 1975, 1970, 1967, 1965, 1960, 1955, 1950, 1946, 1940, 1935, 1930, 1924
2415 WILLIAMS AVE	2020, 2017, 2014, 2010, 2005, 2000, 1995, 1992, 1985, 1981, 1980, 1977, 1975, 1970, 1967, 1965, 1960, 1950, 1946, 1940, 1935, 1930, 1924
2416 FLINT	2020, 2017, 2014, 2010, 2005, 2000, 1995, 1985, 1981, 1980, 1977, 1975, 1970, 1967, 1965, 1960, 1955, 1950, 1946, 1940, 1935, 1930, 1924
2416 FLINT AVE	2020, 2017, 2014, 2010, 2005, 2000, 1995, 1992, 1981, 1980, 1977, 1975, 1970, 1967, 1965, 1960, 1955, 1950, 1946, 1940, 1935, 1930, 1924

FINDINGS

Address Researched	Address Not Identified in Research Source
2416 FLINT AVE	2020, 2017, 2014, 2010, 2005, 2000, 1995, 1992, 1985, 1980, 1977, 1975, 1970, 1967, 1965, 1960, 1955, 1950, 1946, 1940, 1935, 1930, 1924
2416 FLINT AVE	2020, 2017, 2014, 2010, 2000, 1995, 1992, 1985, 1981, 1980, 1977, 1975, 1970, 1967, 1965, 1960, 1955, 1950, 1946, 1940, 1935, 1930, 1924
2416 FLINT AVE	2020, 2017, 2014, 2010, 2005, 2000, 1995, 1992, 1985, 1981, 1980, 1977, 1975, 1970, 1967, 1965, 1955, 1950, 1946, 1940, 1935, 1930, 1924
2416 FLINT AVE	2020, 2017, 2014, 2010, 2005, 2000, 1995, 1992, 1985, 1981, 1980, 1977, 1975, 1970, 1967, 1960, 1955, 1950, 1946, 1940, 1935, 1930, 1924
2416 FLINT AVE	2020, 2017, 2014, 2010, 2005, 2000, 1995, 1992, 1985, 1981, 1980, 1977, 1970, 1967, 1965, 1960, 1955, 1950, 1946, 1940, 1935, 1930, 1924
2416 FLINT AVE	2020, 2017, 2014, 2010, 2005, 2000, 1995, 1992, 1985, 1981, 1980, 1977, 1975, 1967, 1965, 1960, 1955, 1950, 1946, 1940, 1935, 1930, 1924
2416 FLINT AVE	2020, 2017, 2014, 2010, 2005, 2000, 1995, 1992, 1985, 1981, 1980, 1977, 1975, 1970, 1967, 1965, 1960, 1950, 1946, 1940, 1935, 1930, 1924
2416 FLINT AVE	2020, 2017, 2014, 2010, 2005, 2000, 1995, 1992, 1985, 1981, 1980, 1977, 1975, 1970, 1967, 1965, 1960, 1955, 1946, 1940, 1935, 1930, 1924
2416 N FLINT AVE	2020, 2017, 2014, 2010, 2000, 1995, 1992, 1985, 1981, 1980, 1977, 1975, 1970, 1967, 1965, 1960, 1955, 1950, 1946, 1940, 1935, 1930, 1924
2416 N FLINT AVE	2020, 2017, 2010, 2005, 2000, 1995, 1992, 1985, 1981, 1980, 1977, 1975, 1970, 1967, 1965, 1960, 1955, 1950, 1946, 1940, 1935, 1930, 1924
2416 N FLINT AVE	2020, 2017, 2014, 2005, 2000, 1995, 1992, 1985, 1981, 1980, 1977, 1975, 1970, 1967, 1965, 1960, 1955, 1950, 1946, 1940, 1935, 1930, 1924
2416 N FLINT AVE	2020, 2014, 2010, 2005, 2000, 1995, 1992, 1985, 1981, 1980, 1977, 1975, 1970, 1967, 1965, 1960, 1955, 1950, 1946, 1940, 1935, 1930, 1924
2416 N FLINT AVE	2017, 2014, 2010, 2005, 2000, 1995, 1992, 1985, 1981, 1980, 1977, 1975, 1970, 1967, 1965, 1960, 1955, 1950, 1946, 1940, 1935, 1930, 1924
2416 N FLINT AVE	2020, 2017, 2014, 2010, 2005, 2000, 1995, 1985, 1981, 1980, 1977, 1975, 1970, 1967, 1965, 1960, 1955, 1950, 1946, 1940, 1935, 1930, 1924
2416 N FLINT AVE	2020, 2017, 2014, 2010, 2005, 2000, 1992, 1985, 1981, 1980, 1977, 1975, 1970, 1967, 1965, 1960, 1955, 1950, 1946, 1940, 1935, 1930, 1924
2416 N FLINT AVE	2020, 2017, 2014, 2010, 2005, 1995, 1992, 1985, 1981, 1980, 1977, 1975, 1970, 1967, 1965, 1960, 1955, 1950, 1946, 1940, 1935, 1930, 1924
2416 N VANCOUVER AVE	2020, 2017, 2014, 2010, 2005, 1995, 1992, 1985, 1981, 1980, 1977, 1975, 1970, 1967, 1965, 1960, 1955, 1950, 1946, 1940, 1935, 1930, 1924
2416 N VANCOUVER AVE	2020, 2017, 2014, 2010, 2005, 2000, 1992, 1985, 1981, 1980, 1977, 1975, 1970, 1967, 1965, 1960, 1955, 1950, 1946, 1940, 1935, 1930, 1924
2416 N VANCOUVER AVE	2020, 2017, 2014, 2010, 2000, 1995, 1992, 1985, 1981, 1980, 1977, 1975, 1970, 1967, 1965, 1960, 1955, 1950, 1946, 1940, 1935, 1930, 1924
2416 N VANCOUVER AVE	2020, 2017, 2014, 2010, 2005, 2000, 1995, 1985, 1981, 1980, 1977, 1975, 1970, 1967, 1965, 1960, 1955, 1950, 1946, 1940, 1935, 1930, 1924
2416 N VANCOUVER AVE	2020, 2017, 2014, 2005, 2000, 1995, 1992, 1985, 1981, 1980, 1977, 1975, 1970, 1967, 1965, 1960, 1955, 1950, 1946, 1940, 1935, 1930, 1924
2416 VANCOUVER	2020, 2017, 2014, 2010, 2005, 2000, 1995, 1985, 1981, 1980, 1977, 1975, 1970, 1967, 1965, 1960, 1955, 1950, 1946, 1940, 1935, 1930, 1924

FINDINGS

Address Researched	Address Not Identified in Research Source
2416 VANCOUVER	2020, 2017, 2014, 2010, 2005, 2000, 1995, 1992, 1985, 1981, 1980, 1977, 1975, 1970, 1967, 1965, 1960, 1955, 1950, 1940, 1935, 1930, 1924
2416 VANCOUVER AVE	2020, 2017, 2014, 2010, 2005, 2000, 1995, 1992, 1985, 1981, 1980, 1977, 1975, 1970, 1967, 1965, 1960, 1955, 1946, 1940, 1935, 1930, 1924
2416 VANCOUVER AVE	2020, 2017, 2014, 2010, 2005, 2000, 1995, 1992, 1985, 1981, 1980, 1977, 1975, 1970, 1967, 1965, 1960, 1950, 1946, 1940, 1935, 1930, 1924
2416 VANCOUVER AVE	2020, 2017, 2014, 2010, 2005, 2000, 1995, 1992, 1985, 1981, 1980, 1977, 1975, 1970, 1967, 1965, 1955, 1950, 1946, 1940, 1935, 1930, 1924
2416 VANCOUVER AVE	2020, 2017, 2014, 2010, 2005, 2000, 1995, 1992, 1981, 1980, 1977, 1975, 1970, 1967, 1965, 1960, 1955, 1950, 1946, 1940, 1935, 1930, 1924
2416 VANCOUVER AVE	2020, 2017, 2014, 2010, 2000, 1995, 1992, 1985, 1981, 1980, 1977, 1975, 1970, 1967, 1965, 1960, 1955, 1950, 1946, 1940, 1935, 1930, 1924
2416 VANCOUVER AVE	2020, 2017, 2014, 2010, 2005, 2000, 1995, 1992, 1985, 1980, 1977, 1975, 1970, 1967, 1965, 1960, 1955, 1950, 1946, 1940, 1935, 1930, 1924
2416 VANCOUVER AVE	2020, 2017, 2014, 2010, 2005, 2000, 1995, 1992, 1985, 1981, 1980, 1977, 1975, 1967, 1965, 1960, 1955, 1950, 1946, 1940, 1935, 1930, 1924
2416 VANCOUVER AVE	2020, 2017, 2014, 2010, 2005, 2000, 1995, 1992, 1985, 1981, 1980, 1977, 1970, 1967, 1965, 1960, 1955, 1950, 1946, 1940, 1935, 1930, 1924
2416 VANCOUVER AVE	2020, 2017, 2014, 2010, 2005, 2000, 1995, 1992, 1985, 1981, 1980, 1977, 1975, 1970, 1967, 1960, 1955, 1950, 1946, 1940, 1935, 1930, 1924
2416 VANCOUVER AVE	2020, 2017, 2014, 2010, 2005, 2000, 1995, 1992, 1985, 1981, 1980, 1977, 1975, 1970, 1967, 1965, 1960, 1955, 1950, 1946, 1935, 1930, 1924
2416 VANCOUVER AVE	2020, 2017, 2014, 2010, 2005, 2000, 1995, 1992, 1985, 1981, 1980, 1977, 1975, 1970, 1967, 1965, 1960, 1955, 1950, 1946, 1940, 1930, 1924
2416 WILLIAMS AVE	2020, 2017, 2014, 2010, 2005, 2000, 1995, 1992, 1985, 1981, 1980, 1977, 1975, 1970, 1967, 1960, 1955, 1950, 1946, 1940, 1935, 1930, 1924
2416 WILLIAMS AVE	2020, 2017, 2014, 2010, 2005, 2000, 1995, 1992, 1985, 1981, 1980, 1977, 1975, 1967, 1965, 1960, 1955, 1950, 1946, 1940, 1935, 1930, 1924
2416 WILLIAMS AVE	2020, 2017, 2014, 2010, 2005, 2000, 1995, 1992, 1985, 1981, 1980, 1977, 1970, 1967, 1965, 1960, 1955, 1950, 1946, 1940, 1935, 1930, 1924
2416 WILLIAMS AVE	2020, 2017, 2014, 2010, 2005, 2000, 1995, 1992, 1985, 1981, 1980, 1977, 1975, 1970, 1967, 1965, 1955, 1950, 1946, 1940, 1935, 1930, 1924
2416 WILLIAMS AVE	2020, 2017, 2014, 2010, 2005, 2000, 1995, 1992, 1985, 1981, 1980, 1977, 1975, 1970, 1967, 1965, 1960, 1950, 1946, 1940, 1935, 1930, 1924
2416 WILLIAMS AVE	2020, 2017, 2014, 2010, 2005, 2000, 1995, 1992, 1985, 1981, 1980, 1977, 1975, 1970, 1967, 1965, 1960, 1955, 1946, 1940, 1935, 1930, 1924
2418 WILLIAMS AVE	2020, 2017, 2014, 2010, 2005, 2000, 1995, 1992, 1985, 1981, 1980, 1977, 1975, 1970, 1967, 1965, 1955, 1950, 1946, 1940, 1935, 1930, 1924
2418 WILLIAMS AVE	2020, 2017, 2014, 2010, 2005, 2000, 1995, 1992, 1985, 1981, 1980, 1977, 1975, 1970, 1967, 1960, 1955, 1950, 1946, 1940, 1935, 1930, 1924
2419 WILLIAMS AVE	2020, 2017, 2014, 2010, 2005, 2000, 1995, 1992, 1985, 1981, 1980, 1977, 1975, 1970, 1967, 1960, 1955, 1950, 1946, 1940, 1935, 1930, 1924
2419 WILLIAMS AVE	2020, 2017, 2014, 2010, 2005, 2000, 1995, 1992, 1985, 1981, 1980, 1977, 1970, 1967, 1965, 1960, 1955, 1950, 1946, 1940, 1935, 1930, 1924

FINDINGS

Address Researched	Address Not Identified in Research Source
2419 WILLIAMS AVE	2020, 2017, 2014, 2010, 2005, 2000, 1995, 1992, 1985, 1981, 1980, 1977, 1975, 1967, 1965, 1960, 1955, 1950, 1946, 1940, 1935, 1930, 1924
2419 WILLIAMS AVE	2020, 2017, 2014, 2010, 2005, 2000, 1995, 1992, 1981, 1980, 1977, 1975, 1970, 1967, 1965, 1960, 1955, 1950, 1946, 1940, 1935, 1930, 1924
2419 WILLIAMS AVE	2020, 2017, 2014, 2010, 2005, 2000, 1995, 1992, 1985, 1981, 1980, 1977, 1975, 1970, 1967, 1965, 1955, 1950, 1946, 1940, 1935, 1930, 1924
2419 WILLIAMS AVE	2020, 2017, 2014, 2010, 2005, 2000, 1995, 1992, 1985, 1981, 1980, 1977, 1975, 1970, 1967, 1965, 1960, 1950, 1946, 1940, 1935, 1930, 1924
2419 WILLIAMS AVE	2020, 2017, 2014, 2010, 2005, 2000, 1995, 1992, 1985, 1981, 1980, 1977, 1975, 1970, 1967, 1965, 1960, 1955, 1950, 1946, 1935, 1930, 1924
2424 N VANCOUVER AVE	2017, 2014, 2010, 2005, 2000, 1995, 1992, 1985, 1981, 1980, 1977, 1975, 1970, 1967, 1965, 1960, 1955, 1950, 1946, 1940, 1935, 1930, 1924
2424 N VANCOUVER AVE	2020, 2014, 2010, 2005, 2000, 1995, 1992, 1985, 1981, 1980, 1977, 1975, 1970, 1967, 1965, 1960, 1955, 1950, 1946, 1940, 1935, 1930, 1924
2424 N VANCOUVER AVE	2020, 2017, 2010, 2005, 2000, 1995, 1992, 1985, 1981, 1980, 1977, 1975, 1970, 1967, 1965, 1960, 1955, 1950, 1946, 1940, 1935, 1930, 1924
2428 FLINT	2020, 2017, 2014, 2010, 2005, 2000, 1995, 1992, 1985, 1981, 1980, 1977, 1975, 1970, 1967, 1965, 1960, 1955, 1950, 1940, 1935, 1930, 1924
2428 FLINT AVE	2020, 2017, 2014, 2010, 2005, 2000, 1995, 1992, 1985, 1981, 1980, 1977, 1975, 1970, 1967, 1965, 1960, 1955, 1950, 1946, 1935, 1930, 1924
2428 FLINT AVE	2020, 2017, 2014, 2010, 2005, 2000, 1995, 1992, 1985, 1981, 1980, 1977, 1975, 1970, 1967, 1965, 1960, 1955, 1946, 1940, 1935, 1930, 1924
2428 FLINT AVE	2020, 2017, 2014, 2010, 2005, 2000, 1995, 1992, 1985, 1981, 1980, 1977, 1975, 1970, 1967, 1965, 1960, 1950, 1946, 1940, 1935, 1930, 1924
2428 FLINT AVE	2020, 2017, 2014, 2010, 2005, 2000, 1995, 1992, 1985, 1981, 1980, 1977, 1975, 1967, 1965, 1960, 1955, 1950, 1946, 1940, 1935, 1930, 1924
2428 FLINT AVE	2020, 2017, 2014, 2010, 2005, 2000, 1995, 1992, 1985, 1981, 1980, 1977, 1975, 1970, 1967, 1965, 1955, 1950, 1946, 1940, 1935, 1930, 1924
2428 FLINT AVE	2020, 2017, 2014, 2010, 2005, 2000, 1995, 1992, 1985, 1981, 1980, 1977, 1975, 1970, 1967, 1960, 1955, 1950, 1946, 1940, 1935, 1930, 1924
2428 FLINT AVE	2020, 2017, 2014, 2010, 2005, 2000, 1995, 1992, 1985, 1981, 1980, 1977, 1975, 1970, 1967, 1965, 1960, 1955, 1950, 1946, 1940, 1930, 1924
243 KNOTT	2020, 2017, 2014, 2010, 2005, 2000, 1995, 1992, 1985, 1981, 1980, 1977, 1975, 1970, 1967, 1965, 1960, 1955, 1950, 1946, 1935, 1930, 1924
243 KNOTT	2020, 2017, 2014, 2010, 2005, 2000, 1995, 1992, 1985, 1981, 1980, 1977, 1975, 1970, 1967, 1965, 1960, 1950, 1946, 1940, 1935, 1930, 1924
243 KNOTT	2020, 2017, 2014, 2010, 2005, 2000, 1995, 1992, 1985, 1981, 1980, 1977, 1975, 1970, 1967, 1965, 1955, 1950, 1946, 1940, 1935, 1930, 1924
243 KNOTT	2020, 2017, 2014, 2010, 2005, 2000, 1995, 1992, 1985, 1981, 1980, 1977, 1975, 1970, 1967, 1965, 1960, 1955, 1946, 1940, 1935, 1930, 1924
243 KNOTT ST	2020, 2017, 2014, 2010, 2005, 2000, 1995, 1992, 1985, 1981, 1980, 1977, 1975, 1970, 1967, 1965, 1960, 1955, 1950, 1940, 1935, 1930, 1924
243 KNOTT ST	2020, 2017, 2014, 2010, 2005, 2000, 1995, 1992, 1985, 1981, 1980, 1977, 1975, 1970, 1967, 1965, 1960, 1955, 1950, 1946, 1940, 1930, 1924

FINDINGS

Address Researched	Address Not Identified in Research Source
2434 N WILLIAMS AVE	2020, 2017, 2010, 2005, 2000, 1995, 1992, 1985, 1981, 1980, 1977, 1975, 1970, 1967, 1965, 1960, 1955, 1950, 1946, 1940, 1935, 1930, 1924
2434 N WILLIAMS AVE	2020, 2017, 2014, 2005, 2000, 1995, 1992, 1985, 1981, 1980, 1977, 1975, 1970, 1967, 1965, 1960, 1955, 1950, 1946, 1940, 1935, 1930, 1924
244 KNOTT ST	2020, 2017, 2014, 2010, 2005, 2000, 1995, 1992, 1985, 1981, 1980, 1977, 1975, 1967, 1965, 1960, 1955, 1950, 1946, 1940, 1935, 1930, 1924
245 KNOTT	2020, 2017, 2014, 2010, 2005, 2000, 1995, 1992, 1985, 1981, 1980, 1977, 1975, 1970, 1967, 1965, 1960, 1955, 1946, 1940, 1935, 1930, 1924
245 KNOTT	2020, 2017, 2014, 2010, 2005, 2000, 1995, 1992, 1985, 1981, 1980, 1977, 1975, 1970, 1967, 1965, 1955, 1950, 1946, 1940, 1935, 1930, 1924
245 KNOTT	2020, 2017, 2014, 2010, 2005, 2000, 1995, 1992, 1985, 1981, 1980, 1977, 1975, 1970, 1967, 1965, 1960, 1950, 1946, 1940, 1935, 1930, 1924
245 KNOTT	2020, 2017, 2014, 2010, 2005, 2000, 1995, 1992, 1985, 1981, 1980, 1977, 1975, 1970, 1967, 1965, 1960, 1955, 1950, 1946, 1935, 1930, 1924
245 KNOTT ST	2020, 2017, 2014, 2010, 2005, 2000, 1995, 1992, 1985, 1981, 1980, 1977, 1975, 1970, 1967, 1965, 1960, 1955, 1950, 1946, 1940, 1930, 1924
247 KNOTT	2020, 2017, 2014, 2010, 2005, 2000, 1995, 1992, 1985, 1981, 1980, 1977, 1975, 1970, 1967, 1965, 1960, 1955, 1950, 1946, 1935, 1930, 1924
247 KNOTT	2020, 2017, 2014, 2010, 2005, 2000, 1995, 1992, 1985, 1981, 1980, 1977, 1975, 1970, 1967, 1965, 1960, 1950, 1946, 1940, 1935, 1930, 1924
247 KNOTT	2020, 2017, 2014, 2010, 2005, 2000, 1995, 1992, 1985, 1981, 1980, 1977, 1975, 1970, 1967, 1965, 1955, 1950, 1946, 1940, 1935, 1930, 1924
247 KNOTT	2020, 2017, 2014, 2010, 2005, 2000, 1995, 1992, 1985, 1981, 1980, 1977, 1975, 1970, 1967, 1965, 1960, 1955, 1946, 1940, 1935, 1930, 1924
248 KNOTT	2020, 2017, 2014, 2010, 2005, 2000, 1995, 1992, 1985, 1981, 1980, 1977, 1975, 1970, 1967, 1965, 1955, 1950, 1946, 1940, 1935, 1930, 1924
248 KNOTT	2020, 2017, 2014, 2010, 2005, 2000, 1995, 1992, 1985, 1981, 1980, 1977, 1975, 1970, 1967, 1965, 1960, 1950, 1946, 1940, 1935, 1930, 1924
248 KNOTT ST	2020, 2017, 2014, 2010, 2005, 2000, 1995, 1992, 1985, 1981, 1980, 1977, 1975, 1970, 1967, 1960, 1955, 1950, 1946, 1940, 1935, 1930, 1924
249 KNOTT	2020, 2017, 2014, 2010, 2005, 2000, 1995, 1992, 1985, 1981, 1980, 1977, 1975, 1970, 1967, 1965, 1960, 1950, 1946, 1940, 1935, 1930, 1924
249 KNOTT	2020, 2017, 2014, 2010, 2005, 2000, 1995, 1992, 1985, 1981, 1980, 1977, 1975, 1970, 1967, 1965, 1955, 1950, 1946, 1940, 1935, 1930, 1924
249 KNOTT	2020, 2017, 2014, 2010, 2005, 2000, 1995, 1992, 1985, 1981, 1980, 1977, 1975, 1970, 1967, 1965, 1960, 1955, 1946, 1940, 1935, 1930, 1924
249 KNOTT	2020, 2017, 2014, 2010, 2005, 2000, 1995, 1992, 1985, 1981, 1980, 1977, 1975, 1970, 1967, 1965, 1960, 1955, 1950, 1946, 1935, 1930, 1924
249 KNOTT ST	2020, 2017, 2014, 2010, 2005, 2000, 1995, 1992, 1985, 1981, 1980, 1977, 1975, 1970, 1967, 1965, 1960, 1955, 1950, 1946, 1940, 1930, 1924
249 KNOTT ST	2020, 2017, 2014, 2010, 2005, 2000, 1995, 1992, 1985, 1981, 1980, 1977, 1975, 1970, 1967, 1965, 1960, 1955, 1950, 1940, 1935, 1930, 1924
2500 N WILLIAMS AVE	2020, 2017, 2014, 2005, 2000, 1995, 1992, 1985, 1981, 1980, 1977, 1975, 1970, 1967, 1965, 1960, 1955, 1950, 1946, 1940, 1935, 1930, 1924

FINDINGS

Address Researched	Address Not Identified in Research Source
2500 N WILLIAMS AVE	2020, 2017, 2010, 2005, 2000, 1995, 1992, 1985, 1981, 1980, 1977, 1975, 1970, 1967, 1965, 1960, 1955, 1950, 1946, 1940, 1935, 1930, 1924
2500 N WILLIAMS AVE	2020, 2014, 2010, 2005, 2000, 1995, 1992, 1985, 1981, 1980, 1977, 1975, 1970, 1967, 1965, 1960, 1955, 1950, 1946, 1940, 1935, 1930, 1924
2500 N WILLIAMS AVE	2017, 2014, 2010, 2005, 2000, 1995, 1992, 1985, 1981, 1980, 1977, 1975, 1970, 1967, 1965, 1960, 1955, 1950, 1946, 1940, 1935, 1930, 1924
2500 N WILLIAMS AVE	2020, 2017, 2014, 2010, 2005, 2000, 1995, 1985, 1981, 1980, 1977, 1975, 1970, 1967, 1965, 1960, 1955, 1950, 1946, 1940, 1935, 1930, 1924
2500 N WILLIAMS AVE	2020, 2017, 2014, 2010, 2000, 1995, 1992, 1985, 1981, 1980, 1977, 1975, 1970, 1967, 1965, 1960, 1955, 1950, 1946, 1940, 1935, 1930, 1924
2500 N WILLIAMS AVE	2020, 2017, 2014, 2010, 2005, 2000, 1992, 1985, 1981, 1980, 1977, 1975, 1970, 1967, 1965, 1960, 1955, 1950, 1946, 1940, 1935, 1930, 1924
2500 N WILLIAMS AVE	2020, 2017, 2014, 2010, 2005, 1995, 1992, 1985, 1981, 1980, 1977, 1975, 1970, 1967, 1965, 1960, 1955, 1950, 1946, 1940, 1935, 1930, 1924
2500 VANCOUVER AVE	2020, 2017, 2014, 2010, 2005, 2000, 1995, 1992, 1985, 1981, 1980, 1977, 1975, 1970, 1967, 1965, 1960, 1955, 1950, 1946, 1940, 1935, 1930
2500 WILLIAMS	2020, 2017, 2014, 2010, 2005, 2000, 1995, 1985, 1981, 1980, 1977, 1975, 1970, 1967, 1965, 1960, 1955, 1950, 1946, 1940, 1935, 1930, 1924
2500 WILLIAMS AVE	2020, 2017, 2014, 2010, 2000, 1995, 1992, 1985, 1981, 1980, 1977, 1975, 1970, 1967, 1965, 1960, 1955, 1950, 1946, 1940, 1935, 1930, 1924
2500 WILLIAMS AVE	2020, 2017, 2014, 2010, 2005, 2000, 1995, 1992, 1981, 1980, 1977, 1975, 1970, 1967, 1965, 1960, 1955, 1950, 1946, 1940, 1935, 1930, 1924
2502 WILLIAMS AVE	2020, 2017, 2014, 2010, 2005, 2000, 1995, 1992, 1985, 1981, 1980, 1977, 1975, 1970, 1967, 1960, 1955, 1950, 1946, 1940, 1935, 1930, 1924
2502 WILLIAMS AVE	2020, 2017, 2014, 2010, 2005, 2000, 1995, 1992, 1985, 1981, 1980, 1977, 1975, 1967, 1965, 1960, 1955, 1950, 1946, 1940, 1935, 1930, 1924
2502 WILLIAMS AVE	2020, 2017, 2014, 2010, 2005, 2000, 1995, 1992, 1985, 1981, 1980, 1977, 1975, 1970, 1967, 1965, 1960, 1955, 1946, 1940, 1935, 1930, 1924
2502 WILLIAMS AVE	2020, 2017, 2014, 2010, 2005, 2000, 1995, 1992, 1985, 1981, 1980, 1977, 1975, 1970, 1967, 1965, 1955, 1950, 1946, 1940, 1935, 1930, 1924
2502 WILLIAMS AVE	2020, 2017, 2014, 2010, 2005, 2000, 1995, 1992, 1985, 1981, 1980, 1977, 1975, 1970, 1967, 1965, 1960, 1950, 1946, 1940, 1935, 1930, 1924
2502 WILLIAMS AVE	2020, 2017, 2014, 2010, 2005, 2000, 1995, 1992, 1985, 1981, 1980, 1977, 1975, 1970, 1967, 1965, 1960, 1955, 1950, 1946, 1935, 1930, 1924
2504 WILLIAMS AVE	2020, 2017, 2014, 2010, 2005, 2000, 1995, 1992, 1985, 1981, 1980, 1977, 1975, 1970, 1967, 1965, 1960, 1955, 1950, 1946, 1935, 1930, 1924
2504 WILLIAMS AVE	2020, 2017, 2014, 2010, 2005, 2000, 1995, 1992, 1985, 1981, 1980, 1977, 1975, 1970, 1967, 1965, 1960, 1950, 1946, 1940, 1935, 1930, 1924
2504 WILLIAMS AVE	2020, 2017, 2014, 2010, 2005, 2000, 1995, 1992, 1985, 1981, 1980, 1977, 1975, 1970, 1967, 1965, 1955, 1950, 1946, 1940, 1935, 1930, 1924
2504 WILLIAMS AVE	2020, 2017, 2014, 2010, 2005, 2000, 1995, 1992, 1985, 1981, 1980, 1977, 1975, 1970, 1967, 1965, 1960, 1955, 1946, 1940, 1935, 1930, 1924
2504 WILLIAMS AVE	2020, 2017, 2014, 2010, 2005, 2000, 1995, 1992, 1985, 1981, 1980, 1977, 1975, 1967, 1965, 1960, 1955, 1950, 1946, 1940, 1935, 1930, 1924

FINDINGS

Address Researched	Address Not Identified in Research Source
2504 WILLIAMS AVE	2020, 2017, 2014, 2010, 2005, 2000, 1995, 1992, 1985, 1981, 1980, 1977, 1975, 1970, 1967, 1960, 1955, 1950, 1946, 1940, 1935, 1930, 1924
2505 N VANCOUVER AVE	2020, 2017, 2014, 2010, 2005, 2000, 1995, 1985, 1981, 1980, 1977, 1975, 1970, 1967, 1965, 1960, 1955, 1950, 1946, 1940, 1935, 1930, 1924
2505 N VANCOUVER AVE	2020, 2017, 2014, 2010, 2000, 1995, 1992, 1985, 1981, 1980, 1977, 1975, 1970, 1967, 1965, 1960, 1955, 1950, 1946, 1940, 1935, 1930, 1924
2505 N VANCOUVER AVE	2020, 2017, 2014, 2010, 2005, 1995, 1992, 1985, 1981, 1980, 1977, 1975, 1970, 1967, 1965, 1960, 1955, 1950, 1946, 1940, 1935, 1930, 1924
2505 N VANCOUVER AVE	2020, 2017, 2014, 2010, 2005, 2000, 1992, 1985, 1981, 1980, 1977, 1975, 1970, 1967, 1965, 1960, 1955, 1950, 1946, 1940, 1935, 1930, 1924
2505 N VANCOUVER AVE	2017, 2014, 2010, 2005, 2000, 1995, 1992, 1985, 1981, 1980, 1977, 1975, 1970, 1967, 1965, 1960, 1955, 1950, 1946, 1940, 1935, 1930, 1924
2505 N VANCOUVER AVE	2020, 2014, 2010, 2005, 2000, 1995, 1992, 1985, 1981, 1980, 1977, 1975, 1970, 1967, 1965, 1960, 1955, 1950, 1946, 1940, 1935, 1930, 1924
2505 N VANCOUVER AVE	2020, 2017, 2010, 2005, 2000, 1995, 1992, 1985, 1981, 1980, 1977, 1975, 1970, 1967, 1965, 1960, 1955, 1950, 1946, 1940, 1935, 1930, 1924
2505 N VANCOUVER AVE	2020, 2017, 2014, 2005, 2000, 1995, 1992, 1985, 1981, 1980, 1977, 1975, 1970, 1967, 1965, 1960, 1955, 1950, 1946, 1940, 1935, 1930, 1924
2505 VANCOUVER AVE	2020, 2017, 2014, 2010, 2000, 1995, 1992, 1985, 1981, 1980, 1977, 1975, 1970, 1967, 1965, 1960, 1955, 1950, 1946, 1940, 1935, 1930, 1924
2505 VANCOUVER AVE	2020, 2017, 2014, 2010, 2005, 2000, 1995, 1992, 1981, 1980, 1977, 1975, 1970, 1967, 1965, 1960, 1955, 1950, 1946, 1940, 1935, 1930, 1924
2506 FLINT	2020, 2017, 2014, 2010, 2005, 2000, 1995, 1992, 1985, 1981, 1980, 1977, 1975, 1970, 1967, 1965, 1960, 1955, 1950, 1940, 1935, 1930, 1924
2506 FLINT AVE	2020, 2017, 2014, 2010, 2005, 2000, 1995, 1992, 1985, 1981, 1980, 1977, 1975, 1970, 1967, 1965, 1960, 1955, 1950, 1946, 1935, 1930, 1924
2506 FLINT AVE	2020, 2017, 2014, 2010, 2005, 2000, 1995, 1992, 1985, 1981, 1980, 1977, 1975, 1970, 1967, 1965, 1960, 1955, 1950, 1946, 1940, 1930, 1924
2506 WILLIAMS AVE	2020, 2017, 2014, 2010, 2005, 2000, 1995, 1992, 1985, 1981, 1980, 1977, 1975, 1970, 1967, 1965, 1955, 1950, 1946, 1940, 1935, 1930, 1924
2506 WILLIAMS AVE	2020, 2017, 2014, 2010, 2005, 2000, 1995, 1992, 1985, 1981, 1980, 1977, 1975, 1970, 1967, 1960, 1955, 1950, 1946, 1940, 1935, 1930, 1924
2506 WILLIAMS AVE	2020, 2017, 2014, 2010, 2005, 2000, 1995, 1992, 1985, 1981, 1980, 1977, 1975, 1967, 1965, 1960, 1955, 1950, 1946, 1940, 1935, 1930, 1924
2507 VANCOUVER AVE	2020, 2017, 2014, 2010, 2005, 2000, 1995, 1992, 1985, 1981, 1980, 1977, 1975, 1970, 1967, 1965, 1960, 1955, 1946, 1940, 1935, 1930, 1924
2507 VANCOUVER AVE	2020, 2017, 2014, 2010, 2005, 2000, 1995, 1992, 1985, 1981, 1980, 1977, 1975, 1970, 1967, 1965, 1960, 1950, 1946, 1940, 1935, 1930, 1924
2507 VANCOUVER AVE	2020, 2017, 2014, 2010, 2005, 2000, 1995, 1992, 1985, 1981, 1980, 1977, 1975, 1970, 1967, 1965, 1960, 1955, 1950, 1946, 1935, 1930, 1924
2507 VANCOUVER AVE	2020, 2017, 2014, 2010, 2005, 2000, 1995, 1992, 1985, 1981, 1980, 1977, 1975, 1970, 1967, 1965, 1960, 1955, 1950, 1946, 1940, 1930, 1924
2509 WILLIAMS AVE	2020, 2017, 2014, 2010, 2005, 2000, 1995, 1992, 1985, 1981, 1980, 1977, 1975, 1970, 1967, 1965, 1960, 1955, 1946, 1940, 1935, 1930, 1924

FINDINGS

Address Researched	Address Not Identified in Research Source
2509 WILLIAMS AVE	2020, 2017, 2014, 2010, 2005, 2000, 1995, 1992, 1985, 1981, 1980, 1977, 1975, 1970, 1967, 1965, 1955, 1950, 1946, 1940, 1935, 1930, 1924
2509 WILLIAMS AVE	2020, 2017, 2014, 2010, 2005, 2000, 1995, 1992, 1985, 1981, 1980, 1977, 1975, 1970, 1967, 1965, 1960, 1950, 1946, 1940, 1935, 1930, 1924
2509 WILLIAMS AVE	2020, 2017, 2014, 2010, 2005, 2000, 1995, 1992, 1985, 1981, 1980, 1977, 1975, 1967, 1965, 1960, 1955, 1950, 1946, 1940, 1935, 1930, 1924
2509 WILLIAMS AVE	2020, 2017, 2014, 2010, 2005, 2000, 1995, 1992, 1985, 1981, 1980, 1977, 1975, 1970, 1967, 1960, 1955, 1950, 1946, 1940, 1935, 1930, 1924
2509 WILLIAMS AVE	2020, 2017, 2014, 2010, 2005, 2000, 1995, 1992, 1981, 1980, 1977, 1975, 1970, 1967, 1965, 1960, 1955, 1950, 1946, 1940, 1935, 1930, 1924
251 GRAHAM ST	2020, 2017, 2014, 2010, 2005, 2000, 1995, 1992, 1985, 1981, 1980, 1977, 1975, 1970, 1967, 1965, 1960, 1955, 1950, 1946, 1940, 1930, 1924
2512 FLINT AVE	2020, 2017, 2014, 2010, 2005, 2000, 1995, 1992, 1985, 1981, 1980, 1977, 1975, 1970, 1967, 1965, 1960, 1955, 1950, 1946, 1940, 1930, 1924
2514 N VANCOUVER AVE	2020, 2017, 2010, 2005, 2000, 1995, 1992, 1985, 1981, 1980, 1977, 1975, 1970, 1967, 1965, 1960, 1955, 1950, 1946, 1940, 1935, 1930, 1924
2514 N WILLIAMS AVE	2020, 2017, 2014, 2010, 2005, 1995, 1992, 1985, 1981, 1980, 1977, 1975, 1970, 1967, 1965, 1960, 1955, 1950, 1946, 1940, 1935, 1930, 1924
2514 VANCOUVER AVE	2020, 2017, 2014, 2010, 2005, 2000, 1995, 1992, 1985, 1981, 1980, 1977, 1975, 1970, 1967, 1965, 1960, 1955, 1946, 1940, 1935, 1930, 1924
2514 VANCOUVER AVE	2020, 2017, 2014, 2010, 2005, 2000, 1995, 1992, 1985, 1981, 1980, 1977, 1975, 1970, 1967, 1965, 1960, 1955, 1950, 1940, 1935, 1930, 1924
2514 VANCOUVER AVE	2020, 2017, 2014, 2010, 2005, 2000, 1995, 1992, 1985, 1981, 1980, 1977, 1975, 1970, 1967, 1965, 1960, 1950, 1946, 1940, 1935, 1930, 1924
2517 WILLIAMS AVE	2020, 2017, 2014, 2010, 2005, 2000, 1995, 1992, 1985, 1981, 1980, 1977, 1975, 1970, 1967, 1965, 1960, 1955, 1946, 1940, 1935, 1930, 1924
2517 WILLIAMS AVE	2020, 2017, 2014, 2010, 2005, 2000, 1995, 1992, 1985, 1981, 1980, 1977, 1975, 1970, 1967, 1965, 1960, 1950, 1946, 1940, 1935, 1930, 1924
2517 WILLIAMS AVE	2020, 2017, 2014, 2010, 2005, 2000, 1995, 1992, 1985, 1981, 1980, 1977, 1975, 1970, 1967, 1965, 1955, 1950, 1946, 1940, 1935, 1930, 1924
2517 WILLIAMS AVE	2020, 2017, 2014, 2010, 2005, 2000, 1995, 1992, 1985, 1981, 1980, 1977, 1975, 1970, 1967, 1960, 1955, 1950, 1946, 1940, 1935, 1930, 1924
2517 WILLIAMS AVE	2020, 2017, 2014, 2010, 2005, 2000, 1995, 1992, 1985, 1981, 1980, 1977, 1975, 1967, 1965, 1960, 1955, 1950, 1946, 1940, 1935, 1930, 1924
2517 WILLIAMS AVE	2020, 2017, 2014, 2010, 2005, 2000, 1995, 1992, 1985, 1981, 1980, 1977, 1970, 1967, 1965, 1960, 1955, 1950, 1946, 1940, 1935, 1930, 1924
2517 WILLIAMS AVE	2020, 2017, 2014, 2010, 2005, 2000, 1995, 1992, 1985, 1981, 1980, 1977, 1975, 1970, 1967, 1965, 1960, 1955, 1950, 1946, 1935, 1930, 1924
2518 WILLIAMS AVE	2020, 2017, 2014, 2010, 2005, 2000, 1995, 1992, 1985, 1981, 1980, 1977, 1975, 1970, 1967, 1965, 1960, 1955, 1950, 1946, 1935, 1930, 1924
2518 WILLIAMS AVE	2020, 2017, 2014, 2010, 2005, 2000, 1995, 1992, 1985, 1981, 1980, 1977, 1975, 1967, 1965, 1960, 1955, 1950, 1946, 1940, 1935, 1930, 1924
2518 WILLIAMS AVE	2020, 2017, 2014, 2010, 2005, 2000, 1995, 1992, 1985, 1981, 1980, 1977, 1975, 1970, 1967, 1960, 1955, 1950, 1946, 1940, 1935, 1930, 1924

FINDINGS

Address Researched	Address Not Identified in Research Source
2518 WILLIAMS AVE	2020, 2017, 2014, 2010, 2005, 2000, 1995, 1992, 1985, 1981, 1980, 1977, 1975, 1970, 1967, 1965, 1955, 1950, 1946, 1940, 1935, 1930, 1924
2518 WILLIAMS AVE	2020, 2017, 2014, 2010, 2005, 2000, 1995, 1992, 1985, 1981, 1980, 1977, 1975, 1970, 1967, 1965, 1960, 1950, 1946, 1940, 1935, 1930, 1924
2518 WILLIAMS AVE	2020, 2017, 2014, 2010, 2005, 2000, 1995, 1992, 1985, 1981, 1980, 1977, 1975, 1970, 1967, 1965, 1960, 1955, 1946, 1940, 1935, 1930, 1924
2519 WILLIAMS AVE	2020, 2017, 2014, 2010, 2005, 2000, 1995, 1992, 1985, 1981, 1980, 1977, 1975, 1970, 1967, 1965, 1960, 1955, 1946, 1940, 1935, 1930, 1924
2519 WILLIAMS AVE	2020, 2017, 2014, 2010, 2005, 2000, 1995, 1992, 1985, 1981, 1980, 1977, 1975, 1970, 1967, 1965, 1960, 1950, 1946, 1940, 1935, 1930, 1924
2519 WILLIAMS AVE	2020, 2017, 2014, 2010, 2005, 2000, 1995, 1992, 1985, 1981, 1980, 1977, 1975, 1970, 1967, 1965, 1955, 1950, 1946, 1940, 1935, 1930, 1924
2519 WILLIAMS AVE	2020, 2017, 2014, 2010, 2005, 2000, 1995, 1992, 1985, 1981, 1980, 1977, 1975, 1970, 1967, 1960, 1955, 1950, 1946, 1940, 1935, 1930, 1924
2519 WILLIAMS AVE	2020, 2017, 2014, 2010, 2005, 2000, 1995, 1992, 1985, 1981, 1980, 1977, 1975, 1967, 1965, 1960, 1955, 1950, 1946, 1940, 1935, 1930, 1924
2519 WILLIAMS AVE	2020, 2017, 2014, 2010, 2005, 2000, 1995, 1992, 1985, 1981, 1980, 1977, 1970, 1967, 1965, 1960, 1955, 1950, 1946, 1940, 1935, 1930, 1924
2519 WILLIAMS AVE	2020, 2017, 2014, 2010, 2005, 2000, 1995, 1992, 1985, 1981, 1980, 1977, 1975, 1970, 1967, 1965, 1960, 1955, 1950, 1946, 1935, 1930, 1924
2520 N VANCOUVER AVE	2020, 2017, 2014, 2010, 2005, 1995, 1992, 1985, 1981, 1980, 1977, 1975, 1970, 1967, 1965, 1960, 1955, 1950, 1946, 1940, 1935, 1930, 1924
2520 N VANCOUVER AVE	2020, 2017, 2014, 2010, 2005, 2000, 1992, 1985, 1981, 1980, 1977, 1975, 1970, 1967, 1965, 1960, 1955, 1950, 1946, 1940, 1935, 1930, 1924
2520 N VANCOUVER AVE	2020, 2017, 2014, 2010, 2000, 1995, 1992, 1985, 1981, 1980, 1977, 1975, 1970, 1967, 1965, 1960, 1955, 1950, 1946, 1940, 1935, 1930, 1924
2520 N VANCOUVER AVE	2020, 2017, 2014, 2010, 2005, 2000, 1995, 1985, 1981, 1980, 1977, 1975, 1970, 1967, 1965, 1960, 1955, 1950, 1946, 1940, 1935, 1930, 1924
2520 N VANCOUVER AVE	2020, 2017, 2010, 2005, 2000, 1995, 1992, 1985, 1981, 1980, 1977, 1975, 1970, 1967, 1965, 1960, 1955, 1950, 1946, 1940, 1935, 1930, 1924
2520 N VANCOUVER AVE	2020, 2014, 2010, 2005, 2000, 1995, 1992, 1985, 1981, 1980, 1977, 1975, 1970, 1967, 1965, 1960, 1955, 1950, 1946, 1940, 1935, 1930, 1924
2520 N VANCOUVER AVE	2017, 2014, 2010, 2005, 2000, 1995, 1992, 1985, 1981, 1980, 1977, 1975, 1970, 1967, 1965, 1960, 1955, 1950, 1946, 1940, 1935, 1930, 1924
2520 N VANCOUVER AVE	2020, 2017, 2014, 2005, 2000, 1995, 1992, 1985, 1981, 1980, 1977, 1975, 1970, 1967, 1965, 1960, 1955, 1950, 1946, 1940, 1935, 1930, 1924
2520 VANCOUVER AVE	2020, 2017, 2014, 2010, 2005, 2000, 1995, 1992, 1981, 1980, 1977, 1975, 1970, 1967, 1965, 1960, 1955, 1950, 1946, 1940, 1935, 1930, 1924
2520 VANCOUVER AVE	2020, 2017, 2014, 2010, 2000, 1995, 1992, 1985, 1981, 1980, 1977, 1975, 1970, 1967, 1965, 1960, 1955, 1950, 1946, 1940, 1935, 1930, 1924
2520 VANCOUVER AVE	2020, 2017, 2014, 2010, 2005, 2000, 1995, 1992, 1985, 1980, 1977, 1975, 1970, 1967, 1965, 1960, 1955, 1950, 1946, 1940, 1935, 1930, 1924
2520 VANCOUVER AVE	2020, 2017, 2014, 2010, 2005, 2000, 1995, 1992, 1985, 1981, 1980, 1977, 1970, 1967, 1965, 1960, 1955, 1950, 1946, 1940, 1935, 1930, 1924

FINDINGS

Address Researched	Address Not Identified in Research Source
2520 VANCOUVER AVE	2020, 2017, 2014, 2010, 2005, 2000, 1995, 1992, 1985, 1981, 1980, 1977, 1975, 1967, 1965, 1960, 1955, 1950, 1946, 1940, 1935, 1930, 1924
2520 VANCOUVER AVE	2020, 2017, 2014, 2010, 2005, 2000, 1995, 1992, 1985, 1981, 1980, 1977, 1975, 1970, 1967, 1960, 1955, 1950, 1946, 1940, 1935, 1930, 1924
2520 VANCOUVER AVE	2020, 2017, 2014, 2010, 2005, 2000, 1995, 1992, 1985, 1981, 1980, 1977, 1975, 1970, 1967, 1965, 1955, 1950, 1946, 1940, 1935, 1930, 1924
2520 VANCOUVER AVE	2020, 2017, 2014, 2010, 2005, 2000, 1995, 1992, 1985, 1981, 1980, 1977, 1975, 1970, 1967, 1965, 1960, 1955, 1946, 1940, 1935, 1930, 1924
2520 VANCOUVER AVE	2020, 2017, 2014, 2010, 2005, 2000, 1995, 1992, 1985, 1981, 1980, 1977, 1975, 1970, 1967, 1965, 1960, 1955, 1950, 1940, 1935, 1930, 1924
2520 VANCOUVER AVE	2020, 2017, 2014, 2010, 2005, 2000, 1995, 1992, 1985, 1981, 1980, 1977, 1975, 1970, 1967, 1965, 1960, 1950, 1946, 1940, 1935, 1930, 1924
2520 WILLIAMS AVE	2020, 2017, 2014, 2010, 2005, 2000, 1995, 1992, 1985, 1981, 1980, 1977, 1975, 1970, 1967, 1965, 1960, 1955, 1946, 1940, 1935, 1930, 1924
2520 WILLIAMS AVE	2020, 2017, 2014, 2010, 2005, 2000, 1995, 1992, 1985, 1981, 1980, 1977, 1975, 1970, 1967, 1965, 1960, 1950, 1946, 1940, 1935, 1930, 1924
2520 WILLIAMS AVE	2020, 2017, 2014, 2010, 2005, 2000, 1995, 1992, 1985, 1981, 1980, 1977, 1975, 1970, 1967, 1960, 1955, 1950, 1946, 1940, 1935, 1930, 1924
2520 WILLIAMS AVE	2020, 2017, 2014, 2010, 2005, 2000, 1995, 1992, 1985, 1981, 1980, 1977, 1975, 1967, 1965, 1960, 1955, 1950, 1946, 1940, 1935, 1930, 1924
2521 WILLIAMS AVE	2020, 2017, 2014, 2010, 2005, 2000, 1995, 1992, 1985, 1981, 1980, 1977, 1975, 1967, 1965, 1960, 1955, 1950, 1946, 1940, 1935, 1930, 1924
2521 WILLIAMS AVE	2020, 2017, 2014, 2010, 2005, 2000, 1995, 1992, 1985, 1981, 1980, 1977, 1970, 1967, 1965, 1960, 1955, 1950, 1946, 1940, 1935, 1930, 1924
2521 WILLIAMS AVE	2020, 2017, 2014, 2010, 2005, 2000, 1995, 1992, 1985, 1981, 1980, 1977, 1975, 1970, 1967, 1960, 1955, 1950, 1946, 1940, 1935, 1930, 1924
2521 WILLIAMS AVE	2020, 2017, 2014, 2010, 2005, 2000, 1995, 1992, 1985, 1981, 1980, 1977, 1975, 1970, 1967, 1965, 1960, 1950, 1946, 1940, 1935, 1930, 1924
2521 WILLIAMS AVE	2020, 2017, 2014, 2010, 2005, 2000, 1995, 1992, 1985, 1981, 1980, 1977, 1975, 1970, 1967, 1965, 1955, 1950, 1946, 1940, 1935, 1930, 1924
2521 WILLIAMS AVE	2020, 2017, 2014, 2010, 2005, 2000, 1995, 1992, 1985, 1981, 1980, 1977, 1975, 1970, 1967, 1965, 1960, 1955, 1946, 1940, 1935, 1930, 1924
2521 WILLIAMS AVE	2020, 2017, 2014, 2010, 2005, 2000, 1995, 1992, 1985, 1981, 1980, 1977, 1975, 1970, 1967, 1965, 1960, 1955, 1950, 1946, 1935, 1930, 1924
2523 WILLIAMS AVE	2020, 2017, 2014, 2010, 2005, 2000, 1995, 1992, 1985, 1981, 1980, 1977, 1970, 1967, 1965, 1960, 1955, 1950, 1946, 1940, 1935, 1930, 1924
2523 WILLIAMS AVE	2020, 2017, 2014, 2010, 2005, 2000, 1995, 1992, 1985, 1981, 1980, 1977, 1975, 1967, 1965, 1960, 1955, 1950, 1946, 1940, 1935, 1930, 1924
2523 WILLIAMS AVE	2020, 2017, 2014, 2010, 2005, 2000, 1995, 1992, 1981, 1980, 1977, 1975, 1970, 1967, 1965, 1960, 1955, 1950, 1946, 1940, 1935, 1930, 1924
2525 N WILLIAMS AVE	2020, 2017, 2014, 2010, 2005, 2000, 1995, 1985, 1981, 1980, 1977, 1975, 1970, 1967, 1965, 1960, 1955, 1950, 1946, 1940, 1935, 1930, 1924
2525 N WILLIAMS AVE	2020, 2017, 2014, 2010, 2000, 1995, 1992, 1985, 1981, 1980, 1977, 1975, 1970, 1967, 1965, 1960, 1955, 1950, 1946, 1940, 1935, 1930, 1924

FINDINGS

Address Researched	Address Not Identified in Research Source
2525 N WILLIAMS AVE	2020, 2017, 2014, 2010, 2005, 2000, 1992, 1985, 1981, 1980, 1977, 1975, 1970, 1967, 1965, 1960, 1955, 1950, 1946, 1940, 1935, 1930, 1924
2525 N WILLIAMS AVE	2020, 2017, 2014, 2010, 2005, 1995, 1992, 1985, 1981, 1980, 1977, 1975, 1970, 1967, 1965, 1960, 1955, 1950, 1946, 1940, 1935, 1930, 1924
2525 N WILLIAMS AVE	2020, 2017, 2010, 2005, 2000, 1995, 1992, 1985, 1981, 1980, 1977, 1975, 1970, 1967, 1965, 1960, 1955, 1950, 1946, 1940, 1935, 1930, 1924
2525 N WILLIAMS AVE	2020, 2017, 2014, 2005, 2000, 1995, 1992, 1985, 1981, 1980, 1977, 1975, 1970, 1967, 1965, 1960, 1955, 1950, 1946, 1940, 1935, 1930, 1924
2525 N WILLIAMS AVE	2017, 2014, 2010, 2005, 2000, 1995, 1992, 1985, 1981, 1980, 1977, 1975, 1970, 1967, 1965, 1960, 1955, 1950, 1946, 1940, 1935, 1930, 1924
2525 N WILLIAMS AVE	2020, 2014, 2010, 2005, 2000, 1995, 1992, 1985, 1981, 1980, 1977, 1975, 1970, 1967, 1965, 1960, 1955, 1950, 1946, 1940, 1935, 1930, 1924
2525 WILLIAMS	2020, 2017, 2014, 2010, 2005, 2000, 1995, 1985, 1981, 1980, 1977, 1975, 1970, 1967, 1965, 1960, 1955, 1950, 1946, 1940, 1935, 1930, 1924
2525 WILLIAMS AVE	2020, 2017, 2014, 2010, 2000, 1995, 1992, 1985, 1981, 1980, 1977, 1975, 1970, 1967, 1965, 1960, 1955, 1950, 1946, 1940, 1935, 1930, 1924
2525 WILLIAMS AVE	2020, 2017, 2014, 2010, 2005, 2000, 1995, 1992, 1981, 1980, 1977, 1975, 1970, 1967, 1965, 1960, 1955, 1950, 1946, 1940, 1935, 1930, 1924
2526 VANCOUVER AVE	2020, 2017, 2014, 2010, 2005, 2000, 1995, 1992, 1985, 1980, 1977, 1975, 1970, 1967, 1965, 1960, 1955, 1950, 1946, 1940, 1935, 1930, 1924
2529 WILLIAMS AVE	2020, 2017, 2014, 2010, 2005, 2000, 1995, 1992, 1985, 1981, 1980, 1977, 1975, 1970, 1967, 1960, 1955, 1950, 1946, 1940, 1935, 1930, 1924
2529 WILLIAMS AVE	2020, 2017, 2014, 2010, 2005, 2000, 1995, 1992, 1985, 1981, 1980, 1977, 1975, 1970, 1967, 1965, 1960, 1955, 1946, 1940, 1935, 1930, 1924
2529 WILLIAMS AVE	2020, 2017, 2014, 2010, 2005, 2000, 1995, 1992, 1985, 1981, 1980, 1977, 1975, 1970, 1967, 1965, 1955, 1950, 1946, 1940, 1935, 1930, 1924
2529 WILLIAMS AVE	2020, 2017, 2014, 2010, 2005, 2000, 1995, 1992, 1985, 1981, 1980, 1977, 1975, 1970, 1967, 1965, 1960, 1950, 1946, 1940, 1935, 1930, 1924
2529 WILLIAMS AVE	2020, 2017, 2014, 2010, 2005, 2000, 1995, 1992, 1985, 1981, 1980, 1977, 1975, 1970, 1967, 1965, 1960, 1955, 1950, 1946, 1935, 1930, 1924
2531 WILLIAMS AVE	2020, 2017, 2014, 2010, 2005, 2000, 1995, 1992, 1985, 1981, 1980, 1977, 1975, 1970, 1967, 1965, 1960, 1950, 1946, 1940, 1935, 1930, 1924
2531 WILLIAMS AVE	2020, 2017, 2014, 2010, 2005, 2000, 1995, 1992, 1985, 1981, 1980, 1977, 1975, 1970, 1967, 1965, 1955, 1950, 1946, 1940, 1935, 1930, 1924
2531 WILLIAMS AVE	2020, 2017, 2014, 2010, 2005, 2000, 1995, 1992, 1985, 1981, 1980, 1977, 1975, 1970, 1967, 1965, 1960, 1955, 1946, 1940, 1935, 1930, 1924
2531 WILLIAMS AVE	2020, 2017, 2014, 2010, 2005, 2000, 1995, 1992, 1985, 1981, 1980, 1977, 1975, 1970, 1967, 1960, 1955, 1950, 1946, 1940, 1935, 1930, 1924
2549 WILLIAMS AVE	2020, 2017, 2014, 2010, 2005, 2000, 1995, 1992, 1985, 1981, 1980, 1977, 1975, 1970, 1967, 1965, 1960, 1955, 1950, 1946, 1940, 1935, 1930
2554 WILLIAMS AVE	2020, 2017, 2014, 2010, 2005, 2000, 1995, 1992, 1985, 1981, 1980, 1977, 1975, 1970, 1967, 1965, 1960, 1955, 1950, 1946, 1940, 1935, 1930
2595 WILLIAMS AVE	2020, 2017, 2014, 2010, 2005, 2000, 1995, 1992, 1985, 1981, 1980, 1977, 1975, 1970, 1967, 1965, 1960, 1955, 1950, 1946, 1940, 1935, 1930

FINDINGS

Address Researched	Address Not Identified in Research Source
26 RUSSELL	2020, 2017, 2014, 2010, 2005, 2000, 1995, 1992, 1985, 1981, 1980, 1977, 1975, 1970, 1967, 1965, 1960, 1955, 1950, 1946, 1935, 1930, 1924
26 RUSSELL	2020, 2017, 2014, 2010, 2005, 2000, 1995, 1992, 1985, 1981, 1980, 1977, 1975, 1970, 1967, 1965, 1960, 1950, 1946, 1940, 1935, 1930, 1924
26 RUSSELL	2020, 2017, 2014, 2010, 2005, 2000, 1995, 1992, 1985, 1981, 1980, 1977, 1975, 1970, 1967, 1965, 1960, 1955, 1946, 1940, 1935, 1930, 1924
26 RUSSELL	2020, 2017, 2014, 2010, 2005, 2000, 1995, 1992, 1985, 1981, 1980, 1977, 1975, 1970, 1967, 1965, 1955, 1950, 1946, 1940, 1935, 1930, 1924
26 RUSSELL ST	2020, 2017, 2014, 2010, 2005, 2000, 1995, 1992, 1985, 1981, 1980, 1977, 1975, 1970, 1967, 1965, 1960, 1955, 1950, 1940, 1935, 1930, 1924
26 RUSSELL ST	2020, 2017, 2014, 2010, 2005, 2000, 1995, 1992, 1985, 1981, 1980, 1977, 1975, 1970, 1967, 1960, 1955, 1950, 1946, 1940, 1935, 1930, 1924
26 RUSSELL ST	2020, 2017, 2014, 2010, 2005, 2000, 1995, 1992, 1985, 1981, 1980, 1977, 1970, 1967, 1965, 1960, 1955, 1950, 1946, 1940, 1935, 1930, 1924
26 RUSSELL ST	2020, 2017, 2014, 2010, 2005, 2000, 1995, 1992, 1985, 1981, 1980, 1977, 1975, 1967, 1965, 1960, 1955, 1950, 1946, 1940, 1935, 1930, 1924
26 RUSSELL ST	2020, 2017, 2014, 2010, 2005, 2000, 1995, 1992, 1985, 1981, 1980, 1977, 1975, 1970, 1967, 1965, 1960, 1955, 1950, 1946, 1940, 1930, 1924
2600 N WILLIAMS AVE	2020, 2017, 2014, 2010, 2005, 2000, 1995, 1985, 1981, 1980, 1977, 1975, 1970, 1967, 1965, 1960, 1955, 1950, 1946, 1940, 1935, 1930, 1924
2600 N WILLIAMS AVE	2020, 2017, 2014, 2010, 2000, 1995, 1992, 1985, 1981, 1980, 1977, 1975, 1970, 1967, 1965, 1960, 1955, 1950, 1946, 1940, 1935, 1930, 1924
2600 N WILLIAMS AVE	2020, 2017, 2014, 2010, 2005, 1995, 1992, 1985, 1981, 1980, 1977, 1975, 1970, 1967, 1965, 1960, 1955, 1950, 1946, 1940, 1935, 1930, 1924
2600 N WILLIAMS AVE	2020, 2017, 2014, 2010, 2005, 2000, 1992, 1985, 1981, 1980, 1977, 1975, 1970, 1967, 1965, 1960, 1955, 1950, 1946, 1940, 1935, 1930, 1924
2600 N WILLIAMS AVE	2020, 2014, 2010, 2005, 2000, 1995, 1992, 1985, 1981, 1980, 1977, 1975, 1970, 1967, 1965, 1960, 1955, 1950, 1946, 1940, 1935, 1930, 1924
2600 N WILLIAMS AVE	2017, 2014, 2010, 2005, 2000, 1995, 1992, 1985, 1981, 1980, 1977, 1975, 1970, 1967, 1965, 1960, 1955, 1950, 1946, 1940, 1935, 1930, 1924
2600 N WILLIAMS AVE	2020, 2017, 2014, 2005, 2000, 1995, 1992, 1985, 1981, 1980, 1977, 1975, 1970, 1967, 1965, 1960, 1955, 1950, 1946, 1940, 1935, 1930, 1924
2600 N WILLIAMS AVE	2020, 2017, 2010, 2005, 2000, 1995, 1992, 1985, 1981, 1980, 1977, 1975, 1970, 1967, 1965, 1960, 1955, 1950, 1946, 1940, 1935, 1930, 1924
2600 WILLIAMS	2020, 2017, 2014, 2010, 2005, 2000, 1995, 1985, 1981, 1980, 1977, 1975, 1970, 1967, 1965, 1960, 1955, 1950, 1946, 1940, 1935, 1930, 1924
2600 WILLIAMS AVE	2020, 2017, 2014, 2010, 2005, 2000, 1995, 1992, 1985, 1981, 1980, 1977, 1975, 1970, 1967, 1965, 1960, 1955, 1950, 1946, 1935, 1930, 1924
2600 WILLIAMS AVE	2020, 2017, 2014, 2010, 2000, 1995, 1992, 1985, 1981, 1980, 1977, 1975, 1970, 1967, 1965, 1960, 1955, 1950, 1946, 1940, 1935, 1930, 1924
2600 WILLIAMS AVE	2020, 2017, 2014, 2010, 2005, 2000, 1995, 1992, 1981, 1980, 1977, 1975, 1970, 1967, 1965, 1960, 1955, 1950, 1946, 1940, 1935, 1930, 1924
2600 WILLIAMS AVE	2020, 2017, 2014, 2010, 2005, 2000, 1995, 1992, 1985, 1981, 1980, 1977, 1975, 1967, 1965, 1960, 1955, 1950, 1946, 1940, 1935, 1930, 1924

FINDINGS

Address Researched	Address Not Identified in Research Source
2600 WILLIAMS AVE	2020, 2017, 2014, 2010, 2005, 2000, 1995, 1992, 1985, 1981, 1980, 1977, 1970, 1967, 1965, 1960, 1955, 1950, 1946, 1940, 1935, 1930, 1924
2600 WILLIAMS AVE	2020, 2017, 2014, 2010, 2005, 2000, 1995, 1992, 1985, 1981, 1980, 1977, 1975, 1970, 1967, 1960, 1955, 1950, 1946, 1940, 1935, 1930, 1924
2600 WILLIAMS AVE	2020, 2017, 2014, 2010, 2005, 2000, 1995, 1992, 1985, 1981, 1980, 1977, 1975, 1970, 1967, 1965, 1960, 1955, 1946, 1940, 1935, 1930, 1924
2600 WILLIAMS AVE	2020, 2017, 2014, 2010, 2005, 2000, 1995, 1992, 1985, 1981, 1980, 1977, 1975, 1970, 1967, 1965, 1955, 1950, 1946, 1940, 1935, 1930, 1924
2600 WILLIAMS AVE	2020, 2017, 2014, 2010, 2005, 2000, 1995, 1992, 1985, 1981, 1980, 1977, 1975, 1970, 1967, 1965, 1960, 1950, 1946, 1940, 1935, 1930, 1924
2606 WILLIAMS AVE	2020, 2017, 2014, 2010, 2005, 2000, 1995, 1992, 1985, 1981, 1980, 1977, 1975, 1970, 1967, 1965, 1960, 1950, 1946, 1940, 1935, 1930, 1924
2606 WILLIAMS AVE	2020, 2017, 2014, 2010, 2005, 2000, 1995, 1992, 1985, 1981, 1980, 1977, 1975, 1970, 1967, 1965, 1955, 1950, 1946, 1940, 1935, 1930, 1924
2606 WILLIAMS AVE	2020, 2017, 2014, 2010, 2005, 2000, 1995, 1992, 1985, 1981, 1980, 1977, 1975, 1970, 1967, 1965, 1960, 1955, 1946, 1940, 1935, 1930, 1924
2606 WILLIAMS AVE	2020, 2017, 2014, 2010, 2005, 2000, 1995, 1992, 1985, 1981, 1980, 1977, 1975, 1970, 1967, 1960, 1955, 1950, 1946, 1940, 1935, 1930, 1924
2606 WILLIAMS AVE	2020, 2017, 2014, 2010, 2005, 2000, 1995, 1992, 1985, 1981, 1980, 1977, 1970, 1967, 1965, 1960, 1955, 1950, 1946, 1940, 1935, 1930, 1924
2606 WILLIAMS AVE	2020, 2017, 2014, 2010, 2005, 2000, 1995, 1992, 1985, 1981, 1980, 1977, 1975, 1967, 1965, 1960, 1955, 1950, 1946, 1940, 1935, 1930, 1924
2606 WILLIAMS AVE	2020, 2017, 2014, 2010, 2005, 2000, 1995, 1992, 1985, 1981, 1980, 1977, 1975, 1970, 1967, 1965, 1960, 1955, 1950, 1946, 1935, 1930, 1924
2607 VANCOUVER	2020, 2017, 2014, 2010, 2005, 2000, 1995, 1992, 1985, 1981, 1980, 1977, 1975, 1970, 1967, 1965, 1960, 1955, 1950, 1940, 1935, 1930, 1924
2607 VANCOUVER AVE	2020, 2017, 2014, 2010, 2005, 2000, 1995, 1992, 1985, 1981, 1980, 1977, 1975, 1970, 1967, 1965, 1960, 1955, 1946, 1940, 1935, 1930, 1924
2607 VANCOUVER AVE	2020, 2017, 2014, 2010, 2005, 2000, 1995, 1992, 1985, 1981, 1980, 1977, 1975, 1970, 1967, 1965, 1960, 1950, 1946, 1940, 1935, 1930, 1924
2607 VANCOUVER AVE	2020, 2017, 2014, 2010, 2005, 2000, 1995, 1992, 1985, 1981, 1980, 1977, 1975, 1970, 1967, 1965, 1955, 1950, 1946, 1940, 1935, 1930, 1924
2607 VANCOUVER AVE	2020, 2017, 2014, 2010, 2005, 2000, 1995, 1992, 1985, 1981, 1980, 1977, 1975, 1967, 1965, 1960, 1955, 1950, 1946, 1940, 1935, 1930, 1924
2607 VANCOUVER AVE	2020, 2017, 2014, 2010, 2005, 2000, 1995, 1992, 1985, 1981, 1980, 1977, 1975, 1970, 1967, 1960, 1955, 1950, 1946, 1940, 1935, 1930, 1924
2607 VANCOUVER AVE	2020, 2017, 2014, 2010, 2005, 2000, 1995, 1992, 1985, 1981, 1980, 1977, 1975, 1970, 1967, 1965, 1960, 1955, 1950, 1946, 1935, 1930, 1924
2607 VANCOUVER AVE	2020, 2017, 2014, 2010, 2005, 2000, 1995, 1992, 1985, 1981, 1980, 1977, 1975, 1970, 1967, 1965, 1960, 1955, 1950, 1946, 1940, 1930, 1924
2608 VANCOUVER AVE	2020, 2017, 2014, 2010, 2005, 2000, 1995, 1992, 1985, 1981, 1980, 1977, 1975, 1970, 1967, 1965, 1960, 1955, 1950, 1946, 1940, 1930, 1924
2608 VANCOUVER AVE	2020, 2017, 2014, 2010, 2005, 2000, 1995, 1992, 1985, 1981, 1980, 1977, 1975, 1970, 1967, 1965, 1960, 1955, 1950, 1946, 1935, 1930, 1924

FINDINGS

Address Researched	Address Not Identified in Research Source
2608 VANCOUVER AVE	2020, 2017, 2014, 2010, 2005, 2000, 1995, 1992, 1985, 1981, 1980, 1977, 1975, 1970, 1967, 1960, 1955, 1950, 1946, 1940, 1935, 1930, 1924
2608 VANCOUVER AVE	2020, 2017, 2014, 2010, 2005, 2000, 1995, 1992, 1985, 1981, 1980, 1977, 1975, 1967, 1965, 1960, 1955, 1950, 1946, 1940, 1935, 1930, 1924
2608 VANCOUVER AVE	2020, 2017, 2014, 2010, 2005, 2000, 1995, 1992, 1985, 1981, 1980, 1977, 1975, 1970, 1967, 1965, 1955, 1950, 1946, 1940, 1935, 1930, 1924
2608 VANCOUVER AVE	2020, 2017, 2014, 2010, 2005, 2000, 1995, 1992, 1985, 1981, 1980, 1977, 1975, 1970, 1967, 1965, 1960, 1950, 1946, 1940, 1935, 1930, 1924
2609 VANCOUVER AVE	2020, 2017, 2014, 2010, 2005, 2000, 1995, 1992, 1985, 1981, 1980, 1977, 1975, 1970, 1967, 1965, 1955, 1950, 1946, 1940, 1935, 1930, 1924
2609 VANCOUVER AVE	2020, 2017, 2014, 2010, 2005, 2000, 1995, 1992, 1985, 1981, 1980, 1977, 1975, 1967, 1965, 1960, 1955, 1950, 1946, 1940, 1935, 1930, 1924
2609 VANCOUVER AVE	2020, 2017, 2014, 2010, 2005, 2000, 1995, 1992, 1985, 1981, 1980, 1977, 1975, 1970, 1967, 1960, 1955, 1950, 1946, 1940, 1935, 1930, 1924
2610 WILLIAMS AVE	2020, 2017, 2014, 2010, 2005, 2000, 1995, 1992, 1985, 1981, 1980, 1977, 1975, 1970, 1967, 1965, 1955, 1950, 1946, 1940, 1935, 1930, 1924
2612 WILLIAMS AVE	2020, 2017, 2014, 2010, 2005, 2000, 1995, 1992, 1985, 1981, 1980, 1977, 1975, 1970, 1967, 1965, 1955, 1950, 1946, 1940, 1935, 1930, 1924
2612 WILLIAMS AVE	2020, 2017, 2014, 2010, 2005, 2000, 1995, 1992, 1985, 1981, 1980, 1977, 1975, 1970, 1967, 1965, 1960, 1950, 1946, 1940, 1935, 1930, 1924
2612 WILLIAMS AVE	2020, 2017, 2014, 2010, 2005, 2000, 1995, 1992, 1985, 1981, 1980, 1977, 1975, 1970, 1967, 1965, 1960, 1955, 1946, 1940, 1935, 1930, 1924
2612 WILLIAMS AVE	2020, 2017, 2014, 2010, 2005, 2000, 1995, 1992, 1985, 1981, 1980, 1977, 1975, 1970, 1967, 1960, 1955, 1950, 1946, 1940, 1935, 1930, 1924
2612 WILLIAMS AVE	2020, 2017, 2014, 2010, 2005, 2000, 1995, 1992, 1985, 1981, 1980, 1977, 1975, 1967, 1965, 1960, 1955, 1950, 1946, 1940, 1935, 1930, 1924
2612 WILLIAMS AVE	2020, 2017, 2014, 2010, 2005, 2000, 1995, 1992, 1985, 1981, 1980, 1977, 1970, 1967, 1965, 1960, 1955, 1950, 1946, 1940, 1935, 1930, 1924
2612 WILLIAMS AVE	2020, 2017, 2014, 2010, 2005, 2000, 1995, 1992, 1985, 1981, 1980, 1977, 1975, 1970, 1967, 1965, 1960, 1955, 1950, 1946, 1935, 1930, 1924
2613 WILLIAMS AVE	2020, 2017, 2014, 2010, 2005, 2000, 1995, 1992, 1985, 1981, 1980, 1977, 1975, 1970, 1967, 1965, 1960, 1950, 1946, 1940, 1935, 1930, 1924
2616 WILLIAMS AVE	2020, 2017, 2014, 2010, 2005, 2000, 1995, 1992, 1985, 1981, 1980, 1977, 1975, 1970, 1967, 1965, 1960, 1950, 1946, 1940, 1935, 1930, 1924
2616 WILLIAMS AVE	2020, 2017, 2014, 2010, 2005, 2000, 1995, 1992, 1985, 1981, 1980, 1977, 1975, 1970, 1967, 1965, 1960, 1955, 1946, 1940, 1935, 1930, 1924
2616 WILLIAMS AVE	2020, 2017, 2014, 2010, 2005, 2000, 1995, 1992, 1985, 1981, 1980, 1977, 1970, 1967, 1965, 1960, 1955, 1950, 1946, 1940, 1935, 1930, 1924
2616 WILLIAMS AVE	2020, 2017, 2014, 2010, 2005, 2000, 1995, 1992, 1985, 1981, 1980, 1977, 1975, 1967, 1965, 1960, 1955, 1950, 1946, 1940, 1935, 1930, 1924
2616 WILLIAMS AVE	2020, 2017, 2014, 2010, 2005, 2000, 1995, 1992, 1985, 1981, 1980, 1977, 1975, 1970, 1967, 1960, 1955, 1950, 1946, 1940, 1935, 1930, 1924
2619 WILLIAMS AVE	2020, 2017, 2014, 2010, 2005, 2000, 1995, 1992, 1985, 1981, 1980, 1977, 1975, 1970, 1967, 1960, 1955, 1950, 1946, 1940, 1935, 1930, 1924

FINDINGS

Address Researched	Address Not Identified in Research Source
2619 WILLIAMS AVE	2020, 2017, 2014, 2010, 2005, 2000, 1995, 1992, 1985, 1981, 1980, 1977, 1975, 1967, 1965, 1960, 1955, 1950, 1946, 1940, 1935, 1930, 1924
2619 WILLIAMS AVE	2020, 2017, 2014, 2010, 2005, 2000, 1995, 1992, 1985, 1981, 1980, 1977, 1975, 1970, 1967, 1965, 1960, 1955, 1946, 1940, 1935, 1930, 1924
2619 WILLIAMS AVE	2020, 2017, 2014, 2010, 2005, 2000, 1995, 1992, 1985, 1981, 1980, 1977, 1975, 1970, 1967, 1965, 1955, 1950, 1946, 1940, 1935, 1930, 1924
2619 WILLIAMS AVE	2020, 2017, 2014, 2010, 2005, 2000, 1995, 1992, 1985, 1981, 1980, 1977, 1975, 1970, 1967, 1965, 1960, 1955, 1950, 1946, 1935, 1930, 1924
262 RUSSELL ST	2020, 2017, 2014, 2010, 2005, 2000, 1995, 1992, 1985, 1981, 1980, 1977, 1975, 1970, 1967, 1965, 1960, 1955, 1950, 1946, 1940, 1930, 1924
2620 WILLIAMS AVE	2020, 2017, 2014, 2010, 2005, 2000, 1995, 1992, 1985, 1981, 1980, 1977, 1975, 1970, 1967, 1965, 1960, 1955, 1950, 1946, 1935, 1930, 1924
2620 WILLIAMS AVE	2020, 2017, 2014, 2010, 2005, 2000, 1995, 1992, 1985, 1981, 1980, 1977, 1975, 1970, 1967, 1965, 1955, 1950, 1946, 1940, 1935, 1930, 1924
2620 WILLIAMS AVE	2020, 2017, 2014, 2010, 2005, 2000, 1995, 1992, 1985, 1981, 1980, 1977, 1975, 1970, 1967, 1965, 1960, 1955, 1946, 1940, 1935, 1930, 1924
2620 WILLIAMS AVE	2020, 2017, 2014, 2010, 2005, 2000, 1995, 1992, 1985, 1981, 1980, 1977, 1975, 1967, 1965, 1960, 1955, 1950, 1946, 1940, 1935, 1930, 1924
2620 WILLIAMS AVE	2020, 2017, 2014, 2010, 2005, 2000, 1995, 1992, 1985, 1981, 1980, 1977, 1975, 1970, 1967, 1960, 1955, 1950, 1946, 1940, 1935, 1930, 1924
2621 VANCOUVER AVE	2020, 2017, 2014, 2010, 2005, 2000, 1995, 1992, 1985, 1981, 1980, 1977, 1975, 1970, 1967, 1960, 1955, 1950, 1946, 1940, 1935, 1930, 1924
2621 VANCOUVER AVE	2020, 2017, 2014, 2010, 2005, 2000, 1995, 1992, 1985, 1981, 1980, 1977, 1975, 1970, 1967, 1965, 1960, 1955, 1946, 1940, 1935, 1930, 1924
2621 VANCOUVER AVE	2020, 2017, 2014, 2010, 2005, 2000, 1995, 1992, 1985, 1981, 1980, 1977, 1975, 1970, 1967, 1965, 1960, 1950, 1946, 1940, 1935, 1930, 1924
2621 VANCOUVER AVE	2020, 2017, 2014, 2010, 2005, 2000, 1995, 1992, 1985, 1981, 1980, 1977, 1975, 1970, 1967, 1965, 1955, 1950, 1946, 1940, 1935, 1930, 1924
2621 VANCOUVER AVE	2020, 2017, 2014, 2010, 2005, 2000, 1995, 1992, 1985, 1981, 1980, 1977, 1975, 1970, 1967, 1965, 1960, 1955, 1950, 1946, 1935, 1930, 1924
2621 VANCOUVER AVE	2020, 2017, 2014, 2010, 2005, 2000, 1995, 1992, 1985, 1981, 1980, 1977, 1975, 1970, 1967, 1965, 1960, 1955, 1950, 1946, 1940, 1930, 1924
2621 WILLIAMS AVE	2020, 2017, 2014, 2010, 2005, 2000, 1995, 1992, 1985, 1981, 1980, 1977, 1975, 1970, 1967, 1965, 1960, 1955, 1950, 1946, 1935, 1930, 1924
2621 WILLIAMS AVE	2020, 2017, 2014, 2010, 2005, 2000, 1995, 1992, 1985, 1981, 1980, 1977, 1975, 1970, 1967, 1965, 1955, 1950, 1946, 1940, 1935, 1930, 1924
2621 WILLIAMS AVE	2020, 2017, 2014, 2010, 2005, 2000, 1995, 1992, 1985, 1981, 1980, 1977, 1975, 1970, 1967, 1965, 1960, 1950, 1946, 1940, 1935, 1930, 1924
2622 GANTENBEIN AVE	2020, 2017, 2014, 2010, 2005, 2000, 1995, 1992, 1985, 1981, 1980, 1977, 1975, 1970, 1967, 1965, 1960, 1955, 1950, 1946, 1935, 1930, 1924
2622 GANTENBEIN AVE	2020, 2017, 2014, 2010, 2005, 2000, 1995, 1992, 1985, 1981, 1980, 1977, 1975, 1970, 1967, 1965, 1960, 1955, 1950, 1946, 1940, 1930, 1924
2622 VANCOUVER AVE	2020, 2017, 2014, 2010, 2005, 2000, 1995, 1992, 1985, 1981, 1980, 1977, 1975, 1970, 1967, 1965, 1960, 1955, 1950, 1940, 1935, 1930, 1924

FINDINGS

Address Researched	Address Not Identified in Research Source
2623 VANCOUVER AVE	2020, 2017, 2014, 2010, 2005, 2000, 1995, 1992, 1985, 1981, 1980, 1977, 1975, 1970, 1967, 1965, 1960, 1955, 1946, 1940, 1935, 1930, 1924
2623 VANCOUVER AVE	2020, 2017, 2014, 2010, 2005, 2000, 1995, 1992, 1985, 1981, 1980, 1977, 1975, 1970, 1967, 1965, 1960, 1950, 1946, 1940, 1935, 1930, 1924
2623 VANCOUVER AVE	2020, 2017, 2014, 2010, 2005, 2000, 1995, 1992, 1985, 1981, 1980, 1977, 1975, 1970, 1967, 1965, 1955, 1950, 1946, 1940, 1935, 1930, 1924
2623 VANCOUVER AVE	2020, 2017, 2014, 2010, 2005, 2000, 1995, 1992, 1985, 1981, 1980, 1977, 1975, 1970, 1967, 1960, 1955, 1950, 1946, 1940, 1935, 1930, 1924
2623 VANCOUVER AVE	2020, 2017, 2014, 2010, 2005, 2000, 1995, 1992, 1985, 1981, 1980, 1977, 1975, 1970, 1967, 1965, 1960, 1955, 1950, 1946, 1935, 1930, 1924
2623 VANCOUVER AVE	2020, 2017, 2014, 2010, 2005, 2000, 1995, 1992, 1985, 1981, 1980, 1977, 1975, 1970, 1967, 1965, 1960, 1955, 1950, 1946, 1940, 1930, 1924
2626 WILLIAMS AVE	2020, 2017, 2014, 2010, 2005, 2000, 1995, 1992, 1985, 1981, 1980, 1977, 1975, 1970, 1967, 1965, 1960, 1955, 1950, 1946, 1935, 1930, 1924
2626 WILLIAMS AVE	2020, 2017, 2014, 2010, 2005, 2000, 1995, 1992, 1985, 1981, 1980, 1977, 1975, 1967, 1965, 1960, 1955, 1950, 1946, 1940, 1935, 1930, 1924
2626 WILLIAMS AVE	2020, 2017, 2014, 2010, 2005, 2000, 1995, 1992, 1985, 1981, 1980, 1977, 1975, 1970, 1967, 1965, 1955, 1950, 1946, 1940, 1935, 1930, 1924
2626 WILLIAMS AVE	2020, 2017, 2014, 2010, 2005, 2000, 1995, 1992, 1985, 1981, 1980, 1977, 1975, 1970, 1967, 1965, 1960, 1950, 1946, 1940, 1935, 1930, 1924
2626 WILLIAMS AVE	2020, 2017, 2014, 2010, 2005, 2000, 1995, 1992, 1985, 1981, 1980, 1977, 1975, 1970, 1967, 1965, 1960, 1955, 1946, 1940, 1935, 1930, 1924
2627 GANTENBEIN AVE	2020, 2017, 2014, 2010, 2005, 2000, 1995, 1992, 1985, 1981, 1980, 1977, 1975, 1970, 1967, 1965, 1960, 1955, 1950, 1946, 1935, 1930, 1924
2627 GANTENBEIN AVE	2020, 2017, 2014, 2010, 2005, 2000, 1995, 1992, 1985, 1981, 1980, 1977, 1975, 1970, 1967, 1965, 1960, 1950, 1946, 1940, 1935, 1930, 1924
2627 GANTENBEIN AVE	2020, 2017, 2014, 2010, 2005, 2000, 1995, 1992, 1985, 1981, 1980, 1977, 1975, 1967, 1965, 1960, 1955, 1950, 1946, 1940, 1935, 1930, 1924
2627 GANTENBEIN AVE	2020, 2017, 2014, 2010, 2005, 2000, 1995, 1992, 1985, 1981, 1980, 1977, 1975, 1970, 1967, 1960, 1955, 1950, 1946, 1940, 1935, 1930, 1924
2627 GANTENBEIN AVE	2020, 2017, 2014, 2010, 2005, 2000, 1995, 1992, 1985, 1981, 1980, 1977, 1975, 1970, 1967, 1965, 1955, 1950, 1946, 1940, 1935, 1930, 1924
2627 GANTENBEIN AVE	2020, 2017, 2014, 2010, 2005, 2000, 1995, 1992, 1985, 1981, 1980, 1977, 1975, 1970, 1967, 1965, 1960, 1955, 1950, 1946, 1940, 1930, 1924
2627 VANCOUVER AVE	2020, 2017, 2014, 2010, 2005, 2000, 1995, 1992, 1985, 1981, 1980, 1977, 1975, 1970, 1967, 1965, 1960, 1955, 1950, 1946, 1935, 1930, 1924
2627 VANCOUVER AVE	2020, 2017, 2014, 2010, 2005, 2000, 1995, 1992, 1985, 1981, 1980, 1977, 1975, 1970, 1967, 1965, 1960, 1955, 1950, 1946, 1940, 1930, 1924
2627 VANCOUVER AVE	2020, 2017, 2014, 2010, 2005, 2000, 1995, 1992, 1985, 1981, 1980, 1977, 1975, 1970, 1967, 1965, 1960, 1955, 1946, 1940, 1935, 1930, 1924
2628 GANTENBEIN AVE	2020, 2017, 2014, 2010, 2005, 2000, 1995, 1992, 1985, 1981, 1980, 1977, 1975, 1970, 1967, 1965, 1960, 1955, 1950, 1946, 1935, 1930, 1924
2628 GANTENBEIN AVE	2020, 2017, 2014, 2010, 2005, 2000, 1995, 1992, 1985, 1981, 1980, 1977, 1975, 1970, 1967, 1965, 1960, 1955, 1946, 1940, 1935, 1930, 1924

FINDINGS

Address Researched	Address Not Identified in Research Source
2628 GANTENBEIN AVE	2020, 2017, 2014, 2010, 2005, 2000, 1995, 1992, 1985, 1981, 1980, 1977, 1975, 1970, 1967, 1965, 1960, 1950, 1946, 1940, 1935, 1930, 1924
2628 GANTENBEIN AVE	2020, 2017, 2014, 2010, 2005, 2000, 1995, 1992, 1985, 1981, 1980, 1977, 1975, 1970, 1967, 1965, 1955, 1950, 1946, 1940, 1935, 1930, 1924
2628 GANTENBEIN AVE	2020, 2017, 2014, 2010, 2005, 2000, 1995, 1992, 1985, 1981, 1980, 1977, 1975, 1970, 1967, 1960, 1955, 1950, 1946, 1940, 1935, 1930, 1924
2628 GANTENBEIN AVE	2020, 2017, 2014, 2010, 2005, 2000, 1995, 1992, 1985, 1981, 1980, 1977, 1975, 1970, 1967, 1965, 1960, 1955, 1950, 1946, 1940, 1930, 1924
2628 WILLIAMS AVE	2020, 2017, 2014, 2010, 2005, 2000, 1995, 1992, 1985, 1981, 1980, 1977, 1975, 1970, 1967, 1965, 1960, 1955, 1950, 1946, 1935, 1930, 1924
2628 WILLIAMS AVE	2020, 2017, 2014, 2010, 2005, 2000, 1995, 1992, 1985, 1981, 1980, 1977, 1975, 1967, 1965, 1960, 1955, 1950, 1946, 1940, 1935, 1930, 1924
2628 WILLIAMS AVE	2020, 2017, 2014, 2010, 2005, 2000, 1995, 1992, 1985, 1981, 1980, 1977, 1975, 1970, 1967, 1965, 1955, 1950, 1946, 1940, 1935, 1930, 1924
2629 VANCOUVER AVE	2020, 2017, 2014, 2010, 2005, 2000, 1995, 1992, 1985, 1981, 1980, 1977, 1975, 1970, 1967, 1965, 1955, 1950, 1946, 1940, 1935, 1930, 1924
2629 VANCOUVER AVE	2020, 2017, 2014, 2010, 2005, 2000, 1995, 1992, 1985, 1981, 1980, 1977, 1975, 1970, 1967, 1965, 1960, 1950, 1946, 1940, 1935, 1930, 1924
2629 VANCOUVER AVE	2020, 2017, 2014, 2010, 2005, 2000, 1995, 1992, 1985, 1981, 1980, 1977, 1975, 1970, 1967, 1965, 1960, 1955, 1946, 1940, 1935, 1930, 1924
2629 VANCOUVER AVE	2020, 2017, 2014, 2010, 2005, 2000, 1995, 1992, 1985, 1981, 1980, 1977, 1975, 1970, 1967, 1960, 1955, 1950, 1946, 1940, 1935, 1930, 1924
2629 VANCOUVER AVE	2020, 2017, 2014, 2010, 2005, 2000, 1995, 1992, 1985, 1981, 1980, 1977, 1975, 1970, 1967, 1965, 1960, 1955, 1950, 1946, 1935, 1930, 1924
2629 WILLIAMS AVE	2020, 2017, 2014, 2010, 2005, 2000, 1995, 1992, 1985, 1981, 1980, 1977, 1975, 1970, 1967, 1965, 1960, 1955, 1950, 1946, 1935, 1930, 1924
2629 WILLIAMS AVE	2020, 2017, 2014, 2010, 2005, 2000, 1995, 1992, 1985, 1981, 1980, 1977, 1975, 1967, 1965, 1960, 1955, 1950, 1946, 1940, 1935, 1930, 1924
2629 WILLIAMS AVE	2020, 2017, 2014, 2010, 2005, 2000, 1995, 1992, 1985, 1981, 1980, 1977, 1975, 1970, 1967, 1965, 1960, 1955, 1946, 1940, 1935, 1930, 1924
2629 WILLIAMS AVE	2020, 2017, 2014, 2010, 2005, 2000, 1995, 1992, 1985, 1981, 1980, 1977, 1975, 1970, 1967, 1965, 1955, 1950, 1946, 1940, 1935, 1930, 1924
2629 WILLIAMS AVE	2020, 2017, 2014, 2010, 2005, 2000, 1995, 1992, 1985, 1981, 1980, 1977, 1975, 1970, 1967, 1965, 1960, 1950, 1946, 1940, 1935, 1930, 1924
2630 WILLIAMS AVE	2020, 2017, 2014, 2010, 2005, 2000, 1995, 1992, 1985, 1981, 1980, 1977, 1975, 1970, 1967, 1965, 1960, 1950, 1946, 1940, 1935, 1930, 1924
2630 WILLIAMS AVE	2020, 2017, 2014, 2010, 2005, 2000, 1995, 1992, 1985, 1981, 1980, 1977, 1975, 1970, 1967, 1965, 1955, 1950, 1946, 1940, 1935, 1930, 1924
2630 WILLIAMS AVE	2020, 2017, 2014, 2010, 2005, 2000, 1995, 1992, 1985, 1981, 1980, 1977, 1975, 1970, 1967, 1965, 1960, 1955, 1946, 1940, 1935, 1930, 1924
2630 WILLIAMS AVE	2020, 2017, 2014, 2010, 2005, 2000, 1995, 1992, 1985, 1981, 1980, 1977, 1975, 1970, 1967, 1965, 1960, 1955, 1950, 1946, 1935, 1930, 1924
2632 GANTENBEIN AVE	2020, 2017, 2014, 2010, 2005, 2000, 1995, 1992, 1985, 1981, 1980, 1977, 1975, 1970, 1967, 1965, 1960, 1955, 1950, 1946, 1940, 1930, 1924

FINDINGS

Address Researched	Address Not Identified in Research Source
2632 GANTENBEIN AVE	2020, 2017, 2014, 2010, 2005, 2000, 1995, 1992, 1985, 1981, 1980, 1977, 1975, 1970, 1967, 1965, 1960, 1955, 1950, 1946, 1935, 1930, 1924
2632 GANTENBEIN AVE	2020, 2017, 2014, 2010, 2005, 2000, 1995, 1992, 1985, 1981, 1980, 1977, 1975, 1970, 1967, 1965, 1960, 1955, 1946, 1940, 1935, 1930, 1924
2632 GANTENBEIN AVE	2020, 2017, 2014, 2010, 2005, 2000, 1995, 1992, 1985, 1981, 1980, 1977, 1975, 1970, 1967, 1965, 1960, 1950, 1946, 1940, 1935, 1930, 1924
2632 GANTENBEIN AVE	2020, 2017, 2014, 2010, 2005, 2000, 1995, 1992, 1985, 1981, 1980, 1977, 1975, 1967, 1965, 1960, 1955, 1950, 1946, 1940, 1935, 1930, 1924
2632 GANTENBEIN AVE	2020, 2017, 2014, 2010, 2005, 2000, 1995, 1992, 1985, 1981, 1980, 1977, 1975, 1970, 1967, 1960, 1955, 1950, 1946, 1940, 1935, 1930, 1924
2632 GANTENBEIN AVE	2020, 2017, 2014, 2010, 2005, 2000, 1995, 1992, 1985, 1981, 1980, 1977, 1975, 1970, 1967, 1965, 1955, 1950, 1946, 1940, 1935, 1930, 1924
2633 GANTENBEIN AVE	2020, 2017, 2014, 2010, 2005, 2000, 1995, 1992, 1985, 1981, 1980, 1977, 1975, 1970, 1967, 1965, 1955, 1950, 1946, 1940, 1935, 1930, 1924
2633 GANTENBEIN AVE	2020, 2017, 2014, 2010, 2005, 2000, 1995, 1992, 1985, 1981, 1980, 1977, 1975, 1970, 1967, 1960, 1955, 1950, 1946, 1940, 1935, 1930, 1924
2633 GANTENBEIN AVE	2020, 2017, 2014, 2010, 2005, 2000, 1995, 1992, 1985, 1981, 1980, 1977, 1975, 1970, 1967, 1965, 1960, 1950, 1946, 1940, 1935, 1930, 1924
2633 GANTENBEIN AVE	2020, 2017, 2014, 2010, 2005, 2000, 1995, 1992, 1985, 1981, 1980, 1977, 1975, 1970, 1967, 1965, 1960, 1955, 1946, 1940, 1935, 1930, 1924
2633 GANTENBEIN AVE	2020, 2017, 2014, 2010, 2005, 2000, 1995, 1992, 1985, 1981, 1980, 1977, 1975, 1970, 1967, 1965, 1960, 1955, 1950, 1946, 1935, 1930, 1924
2633 GANTENBEIN AVE	2020, 2017, 2014, 2010, 2005, 2000, 1995, 1992, 1985, 1981, 1980, 1977, 1975, 1970, 1967, 1965, 1960, 1955, 1950, 1946, 1940, 1930, 1924
2633 VANCOUVER AVE	2020, 2017, 2014, 2010, 2005, 2000, 1995, 1992, 1985, 1981, 1980, 1977, 1975, 1970, 1967, 1965, 1960, 1955, 1950, 1946, 1935, 1930, 1924
2633 VANCOUVER AVE	2020, 2017, 2014, 2010, 2005, 2000, 1995, 1992, 1985, 1981, 1980, 1977, 1975, 1970, 1967, 1965, 1960, 1955, 1950, 1946, 1940, 1930, 1924
2633 VANCOUVER AVE	2020, 2017, 2014, 2010, 2005, 2000, 1995, 1992, 1985, 1981, 1980, 1977, 1975, 1970, 1967, 1965, 1960, 1955, 1946, 1940, 1935, 1930, 1924
2633 VANCOUVER AVE	2020, 2017, 2014, 2010, 2005, 2000, 1995, 1992, 1985, 1981, 1980, 1977, 1975, 1970, 1967, 1965, 1960, 1950, 1946, 1940, 1935, 1930, 1924
2633 VANCOUVER AVE	2020, 2017, 2014, 2010, 2005, 2000, 1995, 1992, 1985, 1981, 1980, 1977, 1975, 1970, 1967, 1965, 1955, 1950, 1946, 1940, 1935, 1930, 1924
2633 VANCOUVER AVE	2020, 2017, 2014, 2010, 2005, 2000, 1995, 1992, 1985, 1981, 1980, 1977, 1975, 1970, 1967, 1960, 1955, 1950, 1946, 1940, 1935, 1930, 1924
2633 WILLIAMS AVE	2020, 2017, 2014, 2010, 2005, 2000, 1995, 1992, 1985, 1981, 1980, 1977, 1975, 1970, 1967, 1965, 1955, 1950, 1946, 1940, 1935, 1930, 1924
2633 WILLIAMS AVE	2020, 2017, 2014, 2010, 2005, 2000, 1995, 1992, 1985, 1981, 1980, 1977, 1975, 1970, 1967, 1965, 1960, 1950, 1946, 1940, 1935, 1930, 1924
2633 WILLIAMS AVE	2020, 2017, 2014, 2010, 2005, 2000, 1995, 1992, 1985, 1981, 1980, 1977, 1975, 1970, 1967, 1965, 1960, 1955, 1946, 1940, 1935, 1930, 1924
2633 WILLIAMS AVE	2020, 2017, 2014, 2010, 2005, 2000, 1995, 1992, 1985, 1981, 1980, 1977, 1975, 1970, 1967, 1965, 1960, 1955, 1950, 1946, 1935, 1930, 1924

FINDINGS

Address Researched	Address Not Identified in Research Source
2635 GANTENBEIN AVE	2020, 2017, 2014, 2010, 2005, 2000, 1995, 1992, 1985, 1981, 1980, 1977, 1975, 1970, 1967, 1965, 1960, 1955, 1950, 1946, 1940, 1930, 1924
2635 GANTENBEIN AVE	2020, 2017, 2014, 2010, 2005, 2000, 1995, 1992, 1985, 1981, 1980, 1977, 1975, 1970, 1967, 1965, 1960, 1955, 1950, 1946, 1935, 1930, 1924
2635 GANTENBEIN AVE	2020, 2017, 2014, 2010, 2005, 2000, 1995, 1992, 1985, 1981, 1980, 1977, 1975, 1970, 1967, 1965, 1960, 1955, 1946, 1940, 1935, 1930, 1924
2635 GANTENBEIN AVE	2020, 2017, 2014, 2010, 2005, 2000, 1995, 1992, 1985, 1981, 1980, 1977, 1975, 1970, 1967, 1965, 1960, 1950, 1946, 1940, 1935, 1930, 1924
2635 GANTENBEIN AVE	2020, 2017, 2014, 2010, 2005, 2000, 1995, 1992, 1985, 1981, 1980, 1977, 1975, 1970, 1967, 1960, 1955, 1950, 1946, 1940, 1935, 1930, 1924
2635 GANTENBEIN AVE	2020, 2017, 2014, 2010, 2005, 2000, 1995, 1992, 1985, 1981, 1980, 1977, 1975, 1970, 1967, 1965, 1955, 1950, 1946, 1940, 1935, 1930, 1924
2635 WILLIAMS AVE	2020, 2017, 2014, 2010, 2005, 2000, 1995, 1992, 1985, 1981, 1980, 1977, 1975, 1970, 1967, 1960, 1955, 1950, 1946, 1940, 1935, 1930, 1924
2635 WILLIAMS AVE	2020, 2017, 2014, 2010, 2005, 2000, 1995, 1992, 1985, 1981, 1980, 1977, 1975, 1967, 1965, 1960, 1955, 1950, 1946, 1940, 1935, 1930, 1924
2635 WILLIAMS AVE	2020, 2017, 2014, 2010, 2005, 2000, 1995, 1992, 1985, 1981, 1980, 1977, 1975, 1970, 1967, 1965, 1960, 1950, 1946, 1940, 1935, 1930, 1924
2635 WILLIAMS AVE	2020, 2017, 2014, 2010, 2005, 2000, 1995, 1992, 1985, 1981, 1980, 1977, 1975, 1970, 1967, 1965, 1955, 1950, 1946, 1940, 1935, 1930, 1924
2636 WILLIAMS AVE	2020, 2017, 2014, 2010, 2005, 2000, 1995, 1992, 1985, 1981, 1980, 1977, 1975, 1970, 1967, 1965, 1955, 1950, 1946, 1940, 1935, 1930, 1924
2636 WILLIAMS AVE	2020, 2017, 2014, 2010, 2005, 2000, 1995, 1992, 1985, 1981, 1980, 1977, 1975, 1970, 1967, 1965, 1960, 1950, 1946, 1940, 1935, 1930, 1924
2636 WILLIAMS AVE	2020, 2017, 2014, 2010, 2005, 2000, 1995, 1992, 1985, 1981, 1980, 1977, 1975, 1970, 1967, 1965, 1960, 1955, 1946, 1940, 1935, 1930, 1924
2636 WILLIAMS AVE	2020, 2017, 2014, 2010, 2005, 2000, 1995, 1992, 1985, 1981, 1980, 1977, 1975, 1970, 1967, 1960, 1955, 1950, 1946, 1940, 1935, 1930, 1924
2636 WILLIAMS AVE	2020, 2017, 2014, 2010, 2005, 2000, 1995, 1992, 1985, 1981, 1980, 1977, 1975, 1970, 1967, 1965, 1960, 1955, 1950, 1946, 1935, 1930, 1924
2639 GANTENBEIN AVE	2020, 2017, 2014, 2010, 2005, 2000, 1995, 1992, 1985, 1981, 1980, 1977, 1975, 1970, 1967, 1965, 1960, 1955, 1950, 1946, 1940, 1930, 1924
2639 GANTENBEIN AVE	2020, 2017, 2014, 2010, 2005, 2000, 1995, 1992, 1985, 1981, 1980, 1977, 1975, 1970, 1967, 1965, 1955, 1950, 1946, 1940, 1935, 1930, 1924
2639 GANTENBEIN AVE	2020, 2017, 2014, 2010, 2005, 2000, 1995, 1992, 1985, 1981, 1980, 1977, 1975, 1970, 1967, 1960, 1955, 1950, 1946, 1940, 1935, 1930, 1924
2639 GANTENBEIN AVE	2020, 2017, 2014, 2010, 2005, 2000, 1995, 1992, 1985, 1981, 1980, 1977, 1975, 1970, 1967, 1965, 1960, 1955, 1950, 1946, 1935, 1930, 1924
2639 GANTENBEIN AVE	2020, 2017, 2014, 2010, 2005, 2000, 1995, 1992, 1985, 1981, 1980, 1977, 1975, 1970, 1967, 1965, 1960, 1955, 1946, 1940, 1935, 1930, 1924
2639 GANTENBEIN AVE	2020, 2017, 2014, 2010, 2005, 2000, 1995, 1992, 1985, 1981, 1980, 1977, 1975, 1970, 1967, 1965, 1960, 1950, 1946, 1940, 1935, 1930, 1924
2639 WILLIAMS AVE	2020, 2017, 2014, 2010, 2005, 2000, 1995, 1992, 1985, 1981, 1980, 1977, 1975, 1970, 1967, 1965, 1960, 1950, 1946, 1940, 1935, 1930, 1924

FINDINGS

Address Researched	Address Not Identified in Research Source
2639 WILLIAMS AVE	2020, 2017, 2014, 2010, 2005, 2000, 1995, 1992, 1985, 1981, 1980, 1977, 1975, 1970, 1967, 1965, 1955, 1950, 1946, 1940, 1935, 1930, 1924
2639 WILLIAMS AVE	2020, 2017, 2014, 2010, 2005, 2000, 1995, 1992, 1985, 1981, 1980, 1977, 1975, 1970, 1967, 1965, 1960, 1955, 1946, 1940, 1935, 1930, 1924
2639 WILLIAMS AVE	2020, 2017, 2014, 2010, 2005, 2000, 1995, 1992, 1985, 1981, 1980, 1977, 1975, 1970, 1967, 1965, 1960, 1955, 1950, 1946, 1935, 1930, 1924
2640 WILLIAMS AVE	2020, 2017, 2014, 2010, 2005, 2000, 1995, 1992, 1985, 1981, 1980, 1977, 1975, 1970, 1967, 1965, 1960, 1955, 1950, 1946, 1935, 1930, 1924
2640 WILLIAMS AVE	2020, 2017, 2014, 2010, 2005, 2000, 1995, 1992, 1985, 1981, 1980, 1977, 1975, 1970, 1967, 1965, 1960, 1955, 1946, 1940, 1935, 1930, 1924
2640 WILLIAMS AVE	2020, 2017, 2014, 2010, 2005, 2000, 1995, 1992, 1985, 1981, 1980, 1977, 1975, 1970, 1967, 1965, 1960, 1950, 1946, 1940, 1935, 1930, 1924
2641 VANCOUVER AVE	2020, 2017, 2014, 2010, 2005, 2000, 1995, 1992, 1985, 1981, 1980, 1977, 1975, 1970, 1967, 1965, 1960, 1955, 1950, 1946, 1935, 1930, 1924
2641 VANCOUVER AVE	2020, 2017, 2014, 2010, 2005, 2000, 1995, 1992, 1985, 1981, 1980, 1977, 1975, 1970, 1967, 1965, 1960, 1955, 1950, 1946, 1940, 1930, 1924
2642 WILLIAMS AVE	2020, 2017, 2014, 2010, 2005, 2000, 1995, 1992, 1985, 1981, 1980, 1977, 1975, 1970, 1967, 1965, 1960, 1955, 1950, 1946, 1935, 1930, 1924
2642 WILLIAMS AVE	2020, 2017, 2014, 2010, 2005, 2000, 1995, 1992, 1985, 1981, 1980, 1977, 1975, 1970, 1967, 1965, 1960, 1950, 1946, 1940, 1935, 1930, 1924
2642 WILLIAMS AVE	2020, 2017, 2014, 2010, 2005, 2000, 1995, 1992, 1985, 1981, 1980, 1977, 1975, 1970, 1967, 1965, 1960, 1955, 1946, 1940, 1935, 1930, 1924
2643 VANCOUVER AVE	2020, 2017, 2014, 2010, 2005, 2000, 1995, 1992, 1985, 1981, 1980, 1977, 1975, 1970, 1967, 1965, 1960, 1955, 1950, 1946, 1935, 1930, 1924
2643 WILLIAMS AVE	2020, 2017, 2014, 2010, 2005, 2000, 1995, 1992, 1985, 1981, 1980, 1977, 1975, 1970, 1967, 1965, 1960, 1955, 1950, 1946, 1935, 1930, 1924
2643 WILLIAMS AVE	2020, 2017, 2014, 2010, 2005, 2000, 1995, 1992, 1985, 1981, 1980, 1977, 1975, 1970, 1967, 1965, 1960, 1955, 1946, 1940, 1935, 1930, 1924
2643 WILLIAMS AVE	2020, 2017, 2014, 2010, 2005, 2000, 1995, 1992, 1985, 1981, 1980, 1977, 1975, 1970, 1967, 1965, 1960, 1950, 1946, 1940, 1935, 1930, 1924
2643 WILLIAMS AVE	2020, 2017, 2014, 2010, 2005, 2000, 1995, 1992, 1985, 1981, 1980, 1977, 1975, 1970, 1967, 1965, 1955, 1950, 1946, 1940, 1935, 1930, 1924
2646 WILLIAMS AVE	2020, 2017, 2014, 2010, 2005, 2000, 1995, 1992, 1985, 1981, 1980, 1977, 1975, 1970, 1967, 1965, 1960, 1950, 1946, 1940, 1935, 1930, 1924
2646 WILLIAMS AVE	2020, 2017, 2014, 2010, 2005, 2000, 1995, 1992, 1985, 1981, 1980, 1977, 1975, 1970, 1967, 1965, 1960, 1955, 1946, 1940, 1935, 1930, 1924
2646 WILLIAMS AVE	2020, 2017, 2014, 2010, 2005, 2000, 1995, 1992, 1985, 1981, 1980, 1977, 1975, 1970, 1967, 1965, 1960, 1955, 1950, 1946, 1935, 1930, 1924
2647 WILLIAMS AVE	2020, 2017, 2014, 2010, 2005, 2000, 1995, 1992, 1985, 1981, 1980, 1977, 1975, 1970, 1967, 1965, 1960, 1955, 1950, 1946, 1935, 1930, 1924
2647 WILLIAMS AVE	2020, 2017, 2014, 2010, 2005, 2000, 1995, 1992, 1985, 1981, 1980, 1977, 1975, 1970, 1967, 1965, 1960, 1955, 1946, 1940, 1935, 1930, 1924
2647 WILLIAMS AVE	2020, 2017, 2014, 2010, 2005, 2000, 1995, 1992, 1985, 1981, 1980, 1977, 1975, 1970, 1967, 1965, 1960, 1950, 1946, 1940, 1935, 1930, 1924

FINDINGS

Address Researched	Address Not Identified in Research Source
2650 WILLIAMS AVE	2020, 2017, 2014, 2010, 2005, 2000, 1995, 1992, 1985, 1981, 1980, 1977, 1975, 1970, 1967, 1965, 1960, 1950, 1946, 1940, 1935, 1930, 1924
2650 WILLIAMS AVE	2020, 2017, 2014, 2010, 2005, 2000, 1995, 1992, 1985, 1981, 1980, 1977, 1975, 1970, 1967, 1965, 1960, 1955, 1946, 1940, 1935, 1930, 1924
2650 WILLIAMS AVE	2020, 2017, 2014, 2010, 2005, 2000, 1995, 1992, 1985, 1981, 1980, 1977, 1975, 1970, 1967, 1965, 1960, 1955, 1950, 1946, 1935, 1930, 1924
2651 GANTENBEIN AVE	2020, 2017, 2014, 2010, 2005, 2000, 1995, 1992, 1985, 1981, 1980, 1977, 1975, 1970, 1967, 1965, 1960, 1955, 1950, 1946, 1940, 1930, 1924
2651 GANTENBEIN AVE	2020, 2017, 2014, 2010, 2005, 2000, 1995, 1992, 1985, 1981, 1980, 1977, 1975, 1970, 1967, 1965, 1960, 1955, 1950, 1946, 1935, 1930, 1924
2651 GANTENBEIN AVE	2020, 2017, 2014, 2010, 2005, 2000, 1995, 1992, 1985, 1981, 1980, 1977, 1975, 1970, 1967, 1965, 1960, 1955, 1946, 1940, 1935, 1930, 1924
2651 GANTENBEIN AVE	2020, 2017, 2014, 2010, 2005, 2000, 1995, 1992, 1985, 1981, 1980, 1977, 1975, 1970, 1967, 1965, 1960, 1950, 1946, 1940, 1935, 1930, 1924
2651 GANTENBEIN AVE	2020, 2017, 2014, 2010, 2005, 2000, 1995, 1992, 1985, 1981, 1980, 1977, 1975, 1970, 1967, 1960, 1955, 1950, 1946, 1940, 1935, 1930, 1924
2651 GANTENBEIN AVE	2020, 2017, 2014, 2010, 2005, 2000, 1995, 1992, 1985, 1981, 1980, 1977, 1975, 1970, 1967, 1965, 1955, 1950, 1946, 1940, 1935, 1930, 1924
2651 GANTENBEIN AVE	2020, 2017, 2014, 2010, 2005, 2000, 1995, 1992, 1985, 1981, 1980, 1977, 1975, 1967, 1965, 1960, 1955, 1950, 1946, 1940, 1935, 1930, 1924
2651 VANCOUVER	2020, 2017, 2014, 2010, 2005, 2000, 1995, 1992, 1985, 1981, 1980, 1977, 1975, 1970, 1967, 1965, 1960, 1955, 1950, 1940, 1935, 1930, 1924
2651 VANCOUVER AVE	2020, 2017, 2014, 2010, 2005, 2000, 1995, 1992, 1985, 1981, 1980, 1977, 1975, 1970, 1967, 1965, 1960, 1955, 1946, 1940, 1935, 1930, 1924
2651 VANCOUVER AVE	2020, 2017, 2014, 2010, 2005, 2000, 1995, 1992, 1985, 1981, 1980, 1977, 1975, 1970, 1967, 1965, 1960, 1950, 1946, 1940, 1935, 1930, 1924
2651 VANCOUVER AVE	2020, 2017, 2014, 2010, 2005, 2000, 1995, 1992, 1985, 1981, 1980, 1977, 1975, 1970, 1967, 1965, 1955, 1950, 1946, 1940, 1935, 1930, 1924
2651 VANCOUVER AVE	2020, 2017, 2014, 2010, 2005, 2000, 1995, 1992, 1985, 1981, 1980, 1977, 1975, 1967, 1965, 1960, 1955, 1950, 1946, 1940, 1935, 1930, 1924
2651 VANCOUVER AVE	2020, 2017, 2014, 2010, 2005, 2000, 1995, 1992, 1985, 1981, 1980, 1977, 1975, 1970, 1967, 1960, 1955, 1950, 1946, 1940, 1935, 1930, 1924
2651 WILLIAMS AVE	2020, 2017, 2014, 2010, 2005, 2000, 1995, 1992, 1985, 1981, 1980, 1977, 1975, 1970, 1967, 1965, 1955, 1950, 1946, 1940, 1935, 1930, 1924
2651 WILLIAMS AVE	2020, 2017, 2014, 2010, 2005, 2000, 1995, 1992, 1985, 1981, 1980, 1977, 1975, 1970, 1967, 1965, 1960, 1950, 1946, 1940, 1935, 1930, 1924
2651 WILLIAMS AVE	2020, 2017, 2014, 2010, 2005, 2000, 1995, 1992, 1985, 1981, 1980, 1977, 1975, 1970, 1967, 1965, 1960, 1955, 1946, 1940, 1935, 1930, 1924
2651 WILLIAMS AVE	2020, 2017, 2014, 2010, 2005, 2000, 1995, 1992, 1985, 1981, 1980, 1977, 1975, 1970, 1967, 1965, 1960, 1955, 1950, 1946, 1935, 1930, 1924
2652 WILLIAMS AVE	2020, 2017, 2014, 2010, 2005, 2000, 1995, 1992, 1985, 1981, 1980, 1977, 1975, 1970, 1967, 1965, 1960, 1955, 1950, 1946, 1935, 1930, 1924
2652 WILLIAMS AVE	2020, 2017, 2014, 2010, 2005, 2000, 1995, 1992, 1985, 1981, 1980, 1977, 1975, 1970, 1967, 1965, 1960, 1955, 1946, 1940, 1935, 1930, 1924

FINDINGS

Address Researched	Address Not Identified in Research Source
2652 WILLIAMS AVE	2020, 2017, 2014, 2010, 2005, 2000, 1995, 1992, 1985, 1981, 1980, 1977, 1975, 1970, 1967, 1965, 1960, 1950, 1946, 1940, 1935, 1930, 1924
2652 WILLIAMS AVE	2020, 2017, 2014, 2010, 2005, 2000, 1995, 1992, 1985, 1981, 1980, 1977, 1975, 1970, 1967, 1965, 1955, 1950, 1946, 1940, 1935, 1930, 1924
2652 WILLIAMS AVE	2020, 2017, 2014, 2010, 2005, 2000, 1995, 1992, 1985, 1981, 1980, 1977, 1975, 1967, 1965, 1960, 1955, 1950, 1946, 1940, 1935, 1930, 1924
2653 GANTENBEIN AVE	2020, 2017, 2014, 2010, 2005, 2000, 1995, 1992, 1985, 1981, 1980, 1977, 1975, 1967, 1965, 1960, 1955, 1950, 1946, 1940, 1935, 1930, 1924
2653 GANTENBEIN AVE	2020, 2017, 2014, 2010, 2005, 2000, 1995, 1992, 1985, 1981, 1980, 1977, 1975, 1970, 1967, 1960, 1955, 1950, 1946, 1940, 1935, 1930, 1924
2653 GANTENBEIN AVE	2020, 2017, 2014, 2010, 2005, 2000, 1995, 1992, 1985, 1981, 1980, 1977, 1975, 1970, 1967, 1965, 1955, 1950, 1946, 1940, 1935, 1930, 1924
2653 GANTENBEIN AVE	2020, 2017, 2014, 2010, 2005, 2000, 1995, 1992, 1985, 1981, 1980, 1977, 1975, 1970, 1967, 1965, 1960, 1950, 1946, 1940, 1935, 1930, 1924
2653 GANTENBEIN AVE	2020, 2017, 2014, 2010, 2005, 2000, 1995, 1992, 1985, 1981, 1980, 1977, 1975, 1970, 1967, 1965, 1960, 1955, 1950, 1946, 1935, 1930, 1924
2653 GANTENBEIN AVE	2020, 2017, 2014, 2010, 2005, 2000, 1995, 1992, 1985, 1981, 1980, 1977, 1975, 1970, 1967, 1965, 1960, 1955, 1946, 1940, 1935, 1930, 1924
2653 GANTENBEIN AVE	2020, 2017, 2014, 2010, 2005, 2000, 1995, 1992, 1985, 1981, 1980, 1977, 1975, 1970, 1967, 1965, 1960, 1955, 1950, 1946, 1940, 1930, 1924
2653 WILLIAMS AVE	2020, 2017, 2014, 2010, 2005, 2000, 1995, 1992, 1985, 1981, 1980, 1977, 1975, 1970, 1967, 1965, 1960, 1955, 1950, 1946, 1935, 1930, 1924
2653 WILLIAMS AVE	2020, 2017, 2014, 2010, 2005, 2000, 1995, 1992, 1985, 1981, 1980, 1977, 1975, 1970, 1967, 1965, 1960, 1955, 1946, 1940, 1935, 1930, 1924
2653 WILLIAMS AVE	2020, 2017, 2014, 2010, 2005, 2000, 1995, 1992, 1985, 1981, 1980, 1977, 1975, 1970, 1967, 1965, 1960, 1950, 1946, 1940, 1935, 1930, 1924
2653 WILLIAMS AVE	2020, 2017, 2014, 2010, 2005, 2000, 1995, 1992, 1985, 1981, 1980, 1977, 1975, 1970, 1967, 1965, 1955, 1950, 1946, 1940, 1935, 1930, 1924
2657 WILLIAMS AVE	2020, 2017, 2014, 2010, 2005, 2000, 1995, 1992, 1985, 1981, 1980, 1977, 1975, 1970, 1967, 1965, 1960, 1950, 1946, 1940, 1935, 1930, 1924
2657 WILLIAMS AVE	2020, 2017, 2014, 2010, 2005, 2000, 1995, 1992, 1985, 1981, 1980, 1977, 1975, 1970, 1967, 1965, 1960, 1955, 1946, 1940, 1935, 1930, 1924
2657 WILLIAMS AVE	2020, 2017, 2014, 2010, 2005, 2000, 1995, 1992, 1985, 1981, 1980, 1977, 1975, 1967, 1965, 1960, 1955, 1950, 1946, 1940, 1935, 1930, 1924
2657 WILLIAMS AVE	2020, 2017, 2014, 2010, 2005, 2000, 1995, 1992, 1985, 1981, 1980, 1977, 1975, 1970, 1967, 1965, 1960, 1955, 1950, 1946, 1935, 1930, 1924
266 RUSSELL ST	2020, 2017, 2014, 2010, 2005, 2000, 1995, 1992, 1985, 1981, 1980, 1977, 1975, 1970, 1967, 1965, 1960, 1955, 1950, 1946, 1940, 1930, 1924
27 RUSSELL	2020, 2017, 2014, 2010, 2005, 2000, 1995, 1992, 1985, 1981, 1980, 1977, 1975, 1970, 1967, 1965, 1960, 1955, 1950, 1946, 1940, 1935, 1930
27 RUSSELL	2020, 2017, 2014, 2010, 2005, 2000, 1995, 1992, 1985, 1981, 1980, 1977, 1975, 1970, 1967, 1965, 1960, 1955, 1950, 1946, 1935, 1930, 1924
27 RUSSELL	2020, 2017, 2014, 2010, 2005, 2000, 1995, 1992, 1985, 1981, 1980, 1977, 1975, 1970, 1967, 1965, 1960, 1950, 1946, 1940, 1935, 1930, 1924

FINDINGS

Address Researched	Address Not Identified in Research Source
27 RUSSELL	2020, 2017, 2014, 2010, 2005, 2000, 1995, 1992, 1985, 1981, 1980, 1977, 1975, 1970, 1967, 1965, 1960, 1955, 1946, 1940, 1935, 1930, 1924
27 RUSSELL	2020, 2017, 2014, 2010, 2005, 2000, 1995, 1992, 1985, 1981, 1980, 1977, 1975, 1970, 1967, 1965, 1955, 1950, 1946, 1940, 1935, 1930, 1924
27 RUSSELL ST	2020, 2017, 2014, 2010, 2005, 2000, 1995, 1992, 1985, 1981, 1980, 1977, 1975, 1970, 1967, 1965, 1960, 1955, 1950, 1940, 1935, 1930, 1924
27 RUSSELL ST	2020, 2017, 2014, 2010, 2005, 2000, 1995, 1992, 1985, 1981, 1980, 1977, 1975, 1970, 1967, 1965, 1960, 1955, 1950, 1946, 1940, 1930, 1924
2702 WILLIAMS AVE	2020, 2017, 2014, 2010, 2005, 2000, 1995, 1992, 1985, 1981, 1980, 1977, 1975, 1970, 1967, 1965, 1960, 1955, 1950, 1946, 1935, 1930, 1924
2702 WILLIAMS AVE	2020, 2017, 2014, 2010, 2005, 2000, 1995, 1992, 1985, 1981, 1980, 1977, 1975, 1970, 1967, 1965, 1960, 1955, 1946, 1940, 1935, 1930, 1924
2702 WILLIAMS AVE	2020, 2017, 2014, 2010, 2005, 2000, 1995, 1992, 1985, 1981, 1980, 1977, 1975, 1970, 1967, 1965, 1955, 1950, 1946, 1940, 1935, 1930, 1924
2702 WILLIAMS AVE	2020, 2017, 2014, 2010, 2005, 2000, 1995, 1992, 1985, 1981, 1980, 1977, 1975, 1970, 1967, 1965, 1960, 1950, 1946, 1940, 1935, 1930, 1924
2702 WILLIAMS AVE	2020, 2017, 2014, 2010, 2005, 2000, 1995, 1992, 1985, 1981, 1980, 1977, 1975, 1967, 1965, 1960, 1955, 1950, 1946, 1940, 1935, 1930, 1924
2702 WILLIAMS AVE	2020, 2017, 2014, 2010, 2005, 2000, 1995, 1992, 1985, 1981, 1980, 1977, 1970, 1967, 1965, 1960, 1955, 1950, 1946, 1940, 1935, 1930, 1924
2702 WILLIAMS AVE	2020, 2017, 2014, 2010, 2005, 2000, 1995, 1992, 1985, 1981, 1980, 1977, 1975, 1970, 1967, 1960, 1955, 1950, 1946, 1940, 1935, 1930, 1924
2702 WILLIAMS AVE	2020, 2017, 2014, 2010, 2005, 2000, 1995, 1992, 1981, 1980, 1977, 1975, 1970, 1967, 1965, 1960, 1955, 1950, 1946, 1940, 1935, 1930, 1924
2703 GANTENBEIN AVE	2020, 2017, 2014, 2010, 2005, 2000, 1995, 1992, 1985, 1981, 1980, 1977, 1975, 1970, 1967, 1965, 1960, 1950, 1946, 1940, 1935, 1930, 1924
2703 GANTENBEIN AVE	2020, 2017, 2014, 2010, 2005, 2000, 1995, 1992, 1985, 1981, 1980, 1977, 1975, 1970, 1967, 1965, 1960, 1955, 1950, 1946, 1935, 1930, 1924
2703 GANTENBEIN AVE	2020, 2017, 2014, 2010, 2005, 2000, 1995, 1992, 1985, 1981, 1980, 1977, 1975, 1970, 1967, 1965, 1960, 1955, 1946, 1940, 1935, 1930, 1924
2703 GANTENBEIN AVE	2020, 2017, 2014, 2010, 2005, 2000, 1995, 1992, 1985, 1981, 1980, 1977, 1975, 1970, 1967, 1965, 1960, 1955, 1950, 1946, 1940, 1930, 1924
2703 WILLIAMS AVE	2020, 2017, 2014, 2010, 2005, 2000, 1995, 1992, 1985, 1981, 1980, 1977, 1975, 1970, 1967, 1965, 1960, 1955, 1950, 1946, 1935, 1930, 1924
2703 WILLIAMS AVE	2020, 2017, 2014, 2010, 2005, 2000, 1995, 1992, 1985, 1981, 1980, 1977, 1975, 1970, 1967, 1965, 1960, 1955, 1946, 1940, 1935, 1930, 1924
2703 WILLIAMS AVE	2020, 2017, 2014, 2010, 2005, 2000, 1995, 1992, 1985, 1981, 1980, 1977, 1975, 1970, 1967, 1965, 1960, 1950, 1946, 1940, 1935, 1930, 1924
2703 WILLIAMS AVE	2020, 2017, 2014, 2010, 2005, 2000, 1995, 1992, 1985, 1981, 1980, 1977, 1975, 1970, 1967, 1965, 1955, 1950, 1946, 1940, 1935, 1930, 1924
2703 WILLIAMS AVE	2020, 2017, 2014, 2010, 2005, 2000, 1995, 1992, 1985, 1981, 1980, 1977, 1975, 1970, 1967, 1960, 1955, 1950, 1946, 1940, 1935, 1930, 1924
2703 WILLIAMS AVE	2020, 2017, 2014, 2010, 2005, 2000, 1995, 1992, 1985, 1981, 1980, 1977, 1975, 1967, 1965, 1960, 1955, 1950, 1946, 1940, 1935, 1930, 1924

FINDINGS

Address Researched	Address Not Identified in Research Source
2705 WILLIAMS AVE	2020, 2017, 2014, 2010, 2005, 2000, 1995, 1992, 1985, 1981, 1980, 1977, 1975, 1970, 1967, 1960, 1955, 1950, 1946, 1940, 1935, 1930, 1924
2706 WILLIAMS AVE	2020, 2017, 2014, 2010, 2005, 2000, 1995, 1992, 1985, 1981, 1980, 1977, 1975, 1967, 1965, 1960, 1955, 1950, 1946, 1940, 1935, 1930, 1924
2706 WILLIAMS AVE	2020, 2017, 2014, 2010, 2005, 2000, 1995, 1992, 1985, 1981, 1980, 1977, 1970, 1967, 1965, 1960, 1955, 1950, 1946, 1940, 1935, 1930, 1924
2706 WILLIAMS AVE	2020, 2017, 2014, 2010, 2005, 2000, 1995, 1992, 1981, 1980, 1977, 1975, 1970, 1967, 1965, 1960, 1955, 1950, 1946, 1940, 1935, 1930, 1924
2706 WILLIAMS AVE	2020, 2017, 2014, 2010, 2005, 2000, 1995, 1992, 1985, 1981, 1980, 1977, 1975, 1970, 1967, 1965, 1955, 1950, 1946, 1940, 1935, 1930, 1924
2706 WILLIAMS AVE	2020, 2017, 2014, 2010, 2005, 2000, 1995, 1992, 1985, 1981, 1980, 1977, 1975, 1970, 1967, 1965, 1960, 1950, 1946, 1940, 1935, 1930, 1924
2706 WILLIAMS AVE	2020, 2017, 2014, 2010, 2005, 2000, 1995, 1992, 1985, 1981, 1980, 1977, 1975, 1970, 1967, 1965, 1960, 1955, 1946, 1940, 1935, 1930, 1924
2706 WILLIAMS AVE	2020, 2017, 2014, 2010, 2005, 2000, 1995, 1992, 1985, 1981, 1980, 1977, 1975, 1970, 1967, 1965, 1960, 1955, 1950, 1946, 1935, 1930, 1924
2707 VANCOUVER AVE	2020, 2017, 2014, 2010, 2005, 2000, 1995, 1992, 1985, 1981, 1980, 1977, 1975, 1970, 1967, 1965, 1960, 1955, 1950, 1946, 1935, 1930, 1924
2707 VANCOUVER AVE	2020, 2017, 2014, 2010, 2005, 2000, 1995, 1992, 1985, 1981, 1980, 1977, 1975, 1970, 1967, 1965, 1960, 1955, 1950, 1946, 1940, 1930, 1924
2707 VANCOUVER AVE	2020, 2017, 2014, 2010, 2005, 2000, 1995, 1992, 1985, 1981, 1980, 1977, 1975, 1970, 1967, 1965, 1960, 1955, 1946, 1940, 1935, 1930, 1924
2707 VANCOUVER AVE	2020, 2017, 2014, 2010, 2005, 2000, 1995, 1992, 1985, 1981, 1980, 1977, 1975, 1970, 1967, 1965, 1960, 1955, 1950, 1940, 1935, 1930, 1924
2707 VANCOUVER AVE	2020, 2017, 2014, 2010, 2005, 2000, 1995, 1992, 1985, 1981, 1980, 1977, 1975, 1970, 1967, 1965, 1960, 1950, 1946, 1940, 1935, 1930, 1924
2707 VANCOUVER AVE	2020, 2017, 2014, 2010, 2005, 2000, 1995, 1992, 1985, 1981, 1980, 1977, 1975, 1970, 1967, 1965, 1955, 1950, 1946, 1940, 1935, 1930, 1924
2707 VANCOUVER AVE	2020, 2017, 2014, 2010, 2005, 2000, 1995, 1992, 1985, 1981, 1980, 1977, 1975, 1970, 1967, 1960, 1955, 1950, 1946, 1940, 1935, 1930, 1924
2707 WILLIAMS AVE	2020, 2017, 2014, 2010, 2005, 2000, 1995, 1992, 1985, 1981, 1980, 1977, 1975, 1970, 1967, 1965, 1955, 1950, 1946, 1940, 1935, 1930, 1924
2707 WILLIAMS AVE	2020, 2017, 2014, 2010, 2005, 2000, 1995, 1992, 1985, 1981, 1980, 1977, 1975, 1970, 1967, 1965, 1960, 1950, 1946, 1940, 1935, 1930, 1924
2707 WILLIAMS AVE	2020, 2017, 2014, 2010, 2005, 2000, 1995, 1992, 1985, 1981, 1980, 1977, 1975, 1970, 1967, 1965, 1960, 1955, 1946, 1940, 1935, 1930, 1924
2707 WILLIAMS AVE	2020, 2017, 2014, 2010, 2005, 2000, 1995, 1992, 1985, 1981, 1980, 1977, 1975, 1970, 1967, 1965, 1960, 1955, 1950, 1946, 1935, 1930, 1924
2710 WILLIAMS AVE	2020, 2017, 2014, 2010, 2005, 2000, 1995, 1992, 1985, 1981, 1980, 1977, 1975, 1970, 1967, 1965, 1960, 1955, 1950, 1946, 1935, 1930, 1924
2710 WILLIAMS AVE	2020, 2017, 2014, 2010, 2005, 2000, 1995, 1992, 1985, 1981, 1980, 1977, 1975, 1970, 1967, 1965, 1960, 1955, 1946, 1940, 1935, 1930, 1924
2710 WILLIAMS AVE	2020, 2017, 2014, 2010, 2005, 2000, 1995, 1992, 1985, 1981, 1980, 1977, 1975, 1970, 1967, 1965, 1960, 1950, 1946, 1940, 1935, 1930, 1924

FINDINGS

Address Researched	Address Not Identified in Research Source
2710 WILLIAMS AVE	2020, 2017, 2014, 2010, 2005, 2000, 1995, 1992, 1985, 1981, 1980, 1977, 1975, 1970, 1967, 1965, 1955, 1950, 1946, 1940, 1935, 1930, 1924
2710 WILLIAMS AVE	2020, 2017, 2014, 2010, 2005, 2000, 1995, 1992, 1985, 1981, 1980, 1977, 1975, 1970, 1967, 1960, 1955, 1950, 1946, 1940, 1935, 1930, 1924
2710 WILLIAMS AVE	2020, 2017, 2014, 2010, 2005, 2000, 1995, 1992, 1985, 1981, 1980, 1977, 1970, 1967, 1965, 1960, 1955, 1950, 1946, 1940, 1935, 1930, 1924
2710 WILLIAMS AVE	2020, 2017, 2014, 2010, 2005, 2000, 1995, 1992, 1985, 1981, 1980, 1977, 1975, 1967, 1965, 1960, 1955, 1950, 1946, 1940, 1935, 1930, 1924
2711 WILLIAMS AVE	2020, 2017, 2014, 2010, 2005, 2000, 1995, 1992, 1985, 1981, 1980, 1977, 1975, 1967, 1965, 1960, 1955, 1950, 1946, 1940, 1935, 1930, 1924
2711 WILLIAMS AVE	2020, 2017, 2014, 2010, 2005, 2000, 1995, 1992, 1985, 1981, 1980, 1977, 1975, 1970, 1967, 1960, 1955, 1950, 1946, 1940, 1935, 1930, 1924
2711 WILLIAMS AVE	2020, 2017, 2014, 2010, 2005, 2000, 1995, 1992, 1985, 1981, 1980, 1977, 1975, 1970, 1967, 1965, 1955, 1950, 1946, 1940, 1935, 1930, 1924
2711 WILLIAMS AVE	2020, 2017, 2014, 2010, 2005, 2000, 1995, 1992, 1985, 1981, 1980, 1977, 1975, 1970, 1967, 1965, 1960, 1950, 1946, 1940, 1935, 1930, 1924
2711 WILLIAMS AVE	2020, 2017, 2014, 2010, 2005, 2000, 1995, 1992, 1985, 1981, 1980, 1977, 1975, 1970, 1967, 1965, 1960, 1955, 1946, 1940, 1935, 1930, 1924
2713 GANTENBEIN AVE	2020, 2017, 2014, 2010, 2005, 2000, 1995, 1992, 1985, 1981, 1980, 1977, 1975, 1970, 1967, 1965, 1960, 1955, 1950, 1946, 1935, 1930, 1924
2713 GANTENBEIN AVE	2020, 2017, 2014, 2010, 2005, 2000, 1995, 1992, 1985, 1981, 1980, 1977, 1975, 1970, 1967, 1965, 1960, 1950, 1946, 1940, 1935, 1930, 1924
2713 GANTENBEIN AVE	2020, 2017, 2014, 2010, 2005, 2000, 1995, 1992, 1985, 1981, 1980, 1977, 1975, 1970, 1967, 1965, 1955, 1950, 1946, 1940, 1935, 1930, 1924
2713 GANTENBEIN AVE	2020, 2017, 2014, 2010, 2005, 2000, 1995, 1992, 1985, 1981, 1980, 1977, 1975, 1970, 1967, 1965, 1960, 1955, 1950, 1946, 1940, 1930, 1924
2713 WILLIAMS AVE	2020, 2017, 2014, 2010, 2005, 2000, 1995, 1992, 1985, 1981, 1980, 1977, 1975, 1970, 1967, 1960, 1955, 1950, 1946, 1940, 1935, 1930, 1924
2713 WILLIAMS AVE	2020, 2017, 2014, 2010, 2005, 2000, 1995, 1992, 1985, 1981, 1980, 1977, 1975, 1967, 1965, 1960, 1955, 1950, 1946, 1940, 1935, 1930, 1924
2713 WILLIAMS AVE	2020, 2017, 2014, 2010, 2005, 2000, 1995, 1992, 1985, 1981, 1980, 1977, 1975, 1970, 1967, 1965, 1960, 1950, 1946, 1940, 1935, 1930, 1924
2713 WILLIAMS AVE	2020, 2017, 2014, 2010, 2005, 2000, 1995, 1992, 1985, 1981, 1980, 1977, 1975, 1970, 1967, 1965, 1955, 1950, 1946, 1940, 1935, 1930, 1924
2713 WILLIAMS AVE	2020, 2017, 2014, 2010, 2005, 2000, 1995, 1992, 1985, 1981, 1980, 1977, 1975, 1970, 1967, 1965, 1960, 1955, 1946, 1940, 1935, 1930, 1924
2714 WILLIAMS AVE	2020, 2017, 2014, 2010, 2005, 2000, 1995, 1992, 1985, 1981, 1980, 1977, 1975, 1970, 1967, 1965, 1960, 1955, 1946, 1940, 1935, 1930, 1924
2714 WILLIAMS AVE	2020, 2017, 2014, 2010, 2005, 2000, 1995, 1992, 1985, 1981, 1980, 1977, 1975, 1970, 1967, 1965, 1955, 1950, 1946, 1940, 1935, 1930, 1924
2714 WILLIAMS AVE	2020, 2017, 2014, 2010, 2005, 2000, 1995, 1992, 1985, 1981, 1980, 1977, 1975, 1970, 1967, 1965, 1960, 1950, 1946, 1940, 1935, 1930, 1924
2714 WILLIAMS AVE	2020, 2017, 2014, 2010, 2005, 2000, 1995, 1992, 1985, 1981, 1980, 1977, 1975, 1967, 1965, 1960, 1955, 1950, 1946, 1940, 1935, 1930, 1924

FINDINGS

Address Researched	Address Not Identified in Research Source
2714 WILLIAMS AVE	2020, 2017, 2014, 2010, 2005, 2000, 1995, 1992, 1985, 1981, 1980, 1977, 1970, 1967, 1965, 1960, 1955, 1950, 1946, 1940, 1935, 1930, 1924
2714 WILLIAMS AVE	2020, 2017, 2014, 2010, 2005, 2000, 1995, 1992, 1985, 1981, 1980, 1977, 1975, 1970, 1967, 1960, 1955, 1950, 1946, 1940, 1935, 1930, 1924
2714 WILLIAMS AVE	2020, 2017, 2014, 2010, 2005, 2000, 1995, 1992, 1985, 1981, 1980, 1977, 1975, 1970, 1967, 1965, 1960, 1955, 1950, 1946, 1935, 1930, 1924
2716 VANCOUVER AVE	2020, 2017, 2014, 2010, 2005, 2000, 1995, 1992, 1985, 1981, 1980, 1977, 1975, 1970, 1967, 1965, 1960, 1955, 1950, 1946, 1935, 1930, 1924
2716 VANCOUVER AVE	2020, 2017, 2014, 2010, 2005, 2000, 1995, 1992, 1985, 1981, 1980, 1977, 1975, 1970, 1967, 1965, 1960, 1955, 1950, 1946, 1940, 1930, 1924
2716 VANCOUVER AVE	2020, 2017, 2014, 2010, 2005, 2000, 1995, 1992, 1985, 1981, 1980, 1977, 1975, 1970, 1967, 1960, 1955, 1950, 1946, 1940, 1935, 1930, 1924
2716 VANCOUVER AVE	2020, 2017, 2014, 2010, 2005, 2000, 1995, 1992, 1985, 1980, 1977, 1975, 1970, 1967, 1965, 1960, 1955, 1950, 1946, 1940, 1935, 1930, 1924
2716 VANCOUVER AVE	2020, 2017, 2014, 2010, 2005, 2000, 1995, 1992, 1985, 1981, 1980, 1977, 1975, 1967, 1965, 1960, 1955, 1950, 1946, 1940, 1935, 1930, 1924
2716 VANCOUVER AVE	2020, 2017, 2014, 2010, 2005, 2000, 1995, 1992, 1985, 1981, 1980, 1977, 1970, 1967, 1965, 1960, 1955, 1950, 1946, 1940, 1935, 1930, 1924
2716 VANCOUVER AVE	2020, 2017, 2014, 2010, 2005, 2000, 1995, 1992, 1981, 1980, 1977, 1975, 1970, 1967, 1965, 1960, 1955, 1950, 1946, 1940, 1935, 1930, 1924
2716 VANCOUVER AVE	2020, 2017, 2014, 2010, 2005, 2000, 1995, 1992, 1985, 1981, 1980, 1977, 1975, 1970, 1967, 1965, 1955, 1950, 1946, 1940, 1935, 1930, 1924
2716 VANCOUVER AVE	2020, 2017, 2014, 2010, 2005, 2000, 1995, 1992, 1985, 1981, 1980, 1977, 1975, 1970, 1967, 1965, 1960, 1955, 1946, 1940, 1935, 1930, 1924
2716 VANCOUVER AVE	2020, 2017, 2014, 2010, 2005, 2000, 1995, 1992, 1985, 1981, 1980, 1977, 1975, 1970, 1967, 1965, 1960, 1955, 1950, 1940, 1935, 1930, 1924
2716 VANCOUVER AVE	2020, 2017, 2014, 2010, 2005, 2000, 1995, 1992, 1985, 1981, 1980, 1977, 1975, 1970, 1967, 1965, 1960, 1950, 1946, 1940, 1935, 1930, 1924
2716 WILLIAMS AVE	2020, 2017, 2014, 2010, 2005, 2000, 1995, 1992, 1985, 1981, 1980, 1977, 1975, 1970, 1967, 1965, 1960, 1955, 1946, 1940, 1935, 1930, 1924
2716 WILLIAMS AVE	2020, 2017, 2014, 2010, 2005, 2000, 1995, 1992, 1985, 1981, 1980, 1977, 1975, 1970, 1967, 1965, 1955, 1950, 1946, 1940, 1935, 1930, 1924
2716 WILLIAMS AVE	2020, 2017, 2014, 2010, 2005, 2000, 1995, 1992, 1985, 1981, 1980, 1977, 1975, 1970, 1967, 1965, 1960, 1950, 1946, 1940, 1935, 1930, 1924
2716 WILLIAMS AVE	2020, 2017, 2014, 2010, 2005, 2000, 1995, 1992, 1981, 1980, 1977, 1975, 1970, 1967, 1965, 1960, 1955, 1950, 1946, 1940, 1935, 1930, 1924
2716 WILLIAMS AVE	2020, 2017, 2014, 2010, 2005, 2000, 1995, 1992, 1985, 1981, 1980, 1977, 1975, 1967, 1965, 1960, 1955, 1950, 1946, 1940, 1935, 1930, 1924
2716 WILLIAMS AVE	2020, 2017, 2014, 2010, 2005, 2000, 1995, 1992, 1985, 1981, 1980, 1977, 1970, 1967, 1965, 1960, 1955, 1950, 1946, 1940, 1935, 1930, 1924
2716 WILLIAMS AVE	2020, 2017, 2014, 2010, 2005, 2000, 1995, 1992, 1985, 1981, 1980, 1977, 1975, 1970, 1967, 1960, 1955, 1950, 1946, 1940, 1935, 1930, 1924
2716 WILLIAMS AVE	2020, 2017, 2014, 2010, 2005, 2000, 1995, 1992, 1985, 1981, 1980, 1977, 1975, 1970, 1967, 1965, 1960, 1955, 1950, 1946, 1935, 1930, 1924

FINDINGS

Address Researched	Address Not Identified in Research Source
2717 WILLIAMS AVE	2020, 2017, 2014, 2010, 2005, 2000, 1995, 1992, 1985, 1981, 1980, 1977, 1975, 1970, 1967, 1960, 1955, 1950, 1946, 1940, 1935, 1930, 1924
2717 WILLIAMS AVE	2020, 2017, 2014, 2010, 2005, 2000, 1995, 1992, 1985, 1981, 1980, 1977, 1975, 1967, 1965, 1960, 1955, 1950, 1946, 1940, 1935, 1930, 1924
2717 WILLIAMS AVE	2020, 2017, 2014, 2010, 2005, 2000, 1995, 1992, 1985, 1981, 1980, 1977, 1975, 1970, 1967, 1965, 1960, 1950, 1946, 1940, 1935, 1930, 1924
2717 WILLIAMS AVE	2020, 2017, 2014, 2010, 2005, 2000, 1995, 1992, 1985, 1981, 1980, 1977, 1975, 1970, 1967, 1965, 1955, 1950, 1946, 1940, 1935, 1930, 1924
2717 WILLIAMS AVE	2020, 2017, 2014, 2010, 2005, 2000, 1995, 1992, 1985, 1981, 1980, 1977, 1975, 1970, 1967, 1965, 1960, 1955, 1946, 1940, 1935, 1930, 1924
2720 GANTENBEIN AVE	2020, 2017, 2014, 2010, 2005, 2000, 1995, 1992, 1985, 1981, 1980, 1977, 1975, 1970, 1967, 1965, 1960, 1955, 1950, 1946, 1935, 1930, 1924
2720 GANTENBEIN AVE	2020, 2017, 2014, 2010, 2005, 2000, 1995, 1992, 1985, 1981, 1980, 1977, 1975, 1970, 1967, 1965, 1960, 1955, 1946, 1940, 1935, 1930, 1924
2720 GANTENBEIN AVE	2020, 2017, 2014, 2010, 2005, 2000, 1995, 1992, 1985, 1981, 1980, 1977, 1975, 1970, 1967, 1965, 1960, 1950, 1946, 1940, 1935, 1930, 1924
2720 GANTENBEIN AVE	2020, 2017, 2014, 2010, 2005, 2000, 1995, 1992, 1985, 1981, 1980, 1977, 1975, 1970, 1967, 1965, 1960, 1955, 1950, 1946, 1940, 1930, 1924
2720 GANTENBIEN AVE	2020, 2017, 2014, 2010, 2005, 2000, 1995, 1992, 1985, 1981, 1980, 1977, 1975, 1970, 1967, 1965, 1960, 1955, 1950, 1940, 1935, 1930, 1924
2722 VANCOUVER AVE	2020, 2017, 2014, 2010, 2005, 2000, 1995, 1992, 1985, 1981, 1980, 1977, 1975, 1970, 1967, 1965, 1960, 1955, 1946, 1940, 1935, 1930, 1924
2722 VANCOUVER AVE	2020, 2017, 2014, 2010, 2005, 2000, 1995, 1992, 1985, 1981, 1980, 1977, 1975, 1970, 1967, 1965, 1960, 1950, 1946, 1940, 1935, 1930, 1924
2722 VANCOUVER AVE	2020, 2017, 2014, 2010, 2005, 2000, 1995, 1992, 1985, 1981, 1980, 1977, 1975, 1970, 1967, 1965, 1955, 1950, 1946, 1940, 1935, 1930, 1924
2722 VANCOUVER AVE	2020, 2017, 2014, 2010, 2005, 2000, 1995, 1992, 1985, 1981, 1980, 1977, 1975, 1967, 1965, 1960, 1955, 1950, 1946, 1940, 1935, 1930, 1924
2722 VANCOUVER AVE	2020, 2017, 2014, 2010, 2005, 2000, 1995, 1992, 1985, 1981, 1980, 1977, 1975, 1970, 1967, 1960, 1955, 1950, 1946, 1940, 1935, 1930, 1924
2722 VANCOUVER AVE	2020, 2017, 2014, 2010, 2005, 2000, 1995, 1992, 1985, 1981, 1980, 1977, 1975, 1970, 1967, 1965, 1960, 1955, 1950, 1946, 1935, 1930, 1924
2722 VANCOUVER AVE	2020, 2017, 2014, 2010, 2005, 2000, 1995, 1992, 1985, 1981, 1980, 1977, 1975, 1970, 1967, 1965, 1960, 1955, 1950, 1946, 1940, 1930, 1924
2722 WILLIAMS AVE	2020, 2017, 2014, 2010, 2005, 2000, 1995, 1992, 1985, 1981, 1980, 1977, 1975, 1970, 1967, 1965, 1960, 1955, 1950, 1946, 1935, 1930, 1924
2722 WILLIAMS AVE	2020, 2017, 2014, 2010, 2005, 2000, 1995, 1992, 1985, 1981, 1980, 1977, 1975, 1970, 1967, 1960, 1955, 1950, 1946, 1940, 1935, 1930, 1924
2722 WILLIAMS AVE	2020, 2017, 2014, 2010, 2005, 2000, 1995, 1992, 1985, 1981, 1980, 1977, 1975, 1967, 1965, 1960, 1955, 1950, 1946, 1940, 1935, 1930, 1924
2722 WILLIAMS AVE	2020, 2017, 2014, 2010, 2005, 2000, 1995, 1992, 1985, 1981, 1980, 1977, 1970, 1967, 1965, 1960, 1955, 1950, 1946, 1940, 1935, 1930, 1924
2722 WILLIAMS AVE	2020, 2017, 2014, 2010, 2005, 2000, 1995, 1992, 1981, 1980, 1977, 1975, 1970, 1967, 1965, 1960, 1955, 1950, 1946, 1940, 1935, 1930, 1924

FINDINGS

Address Researched	Address Not Identified in Research Source
2722 WILLIAMS AVE	2020, 2017, 2014, 2010, 2005, 2000, 1995, 1992, 1985, 1981, 1980, 1977, 1975, 1970, 1967, 1965, 1955, 1950, 1946, 1940, 1935, 1930, 1924
2722 WILLIAMS AVE	2020, 2017, 2014, 2010, 2005, 2000, 1995, 1992, 1985, 1981, 1980, 1977, 1975, 1970, 1967, 1965, 1960, 1950, 1946, 1940, 1935, 1930, 1924
2722 WILLIAMS AVE	2020, 2017, 2014, 2010, 2005, 2000, 1995, 1992, 1985, 1981, 1980, 1977, 1975, 1970, 1967, 1965, 1960, 1955, 1946, 1940, 1935, 1930, 1924
2723 GANTENBEIN AVE	2020, 2017, 2014, 2010, 2005, 2000, 1995, 1992, 1985, 1981, 1980, 1977, 1975, 1970, 1967, 1965, 1960, 1955, 1950, 1946, 1935, 1930, 1924
2723 GANTENBEIN AVE	2020, 2017, 2014, 2010, 2005, 2000, 1995, 1992, 1985, 1981, 1980, 1977, 1975, 1970, 1967, 1965, 1960, 1955, 1950, 1946, 1940, 1930, 1924
2725 GANTENBEIN AVE	2020, 2017, 2014, 2010, 2005, 2000, 1995, 1992, 1985, 1981, 1980, 1977, 1975, 1970, 1967, 1965, 1960, 1955, 1946, 1940, 1935, 1930, 1924
2725 GANTENBEIN AVE	2020, 2017, 2014, 2010, 2005, 2000, 1995, 1992, 1985, 1981, 1980, 1977, 1975, 1970, 1967, 1965, 1960, 1950, 1946, 1940, 1935, 1930, 1924
2725 GANTENBEIN AVE	2020, 2017, 2014, 2010, 2005, 2000, 1995, 1992, 1985, 1980, 1977, 1975, 1970, 1967, 1965, 1960, 1955, 1950, 1946, 1940, 1935, 1930, 1924
2725 GANTENBEIN AVE	2020, 2017, 2014, 2010, 2005, 2000, 1995, 1992, 1981, 1980, 1977, 1975, 1970, 1967, 1965, 1960, 1955, 1950, 1946, 1940, 1935, 1930, 1924
2725 GANTENBEIN AVE	2020, 2017, 2014, 2010, 2000, 1995, 1992, 1985, 1981, 1980, 1977, 1975, 1970, 1967, 1965, 1960, 1955, 1950, 1946, 1940, 1935, 1930, 1924
2725 GANTENBEIN AVE	2020, 2017, 2014, 2010, 2005, 2000, 1995, 1992, 1985, 1981, 1980, 1977, 1970, 1967, 1965, 1960, 1955, 1950, 1946, 1940, 1935, 1930, 1924
2725 GANTENBEIN AVE	2020, 2017, 2014, 2010, 2005, 2000, 1995, 1992, 1985, 1981, 1980, 1977, 1975, 1967, 1965, 1960, 1955, 1950, 1946, 1940, 1935, 1930, 1924
2725 GANTENBEIN AVE	2020, 2017, 2014, 2010, 2005, 2000, 1995, 1992, 1985, 1981, 1980, 1977, 1975, 1970, 1967, 1965, 1955, 1950, 1946, 1940, 1935, 1930, 1924
2725 GANTENBEIN AVE	2020, 2017, 2014, 2010, 2005, 2000, 1995, 1992, 1985, 1981, 1980, 1977, 1975, 1970, 1967, 1960, 1955, 1950, 1946, 1940, 1935, 1930, 1924
2725 N GANTENBEIN AVE	2020, 2017, 2014, 2010, 2000, 1995, 1992, 1985, 1981, 1980, 1977, 1975, 1970, 1967, 1965, 1960, 1955, 1950, 1946, 1940, 1935, 1930, 1924
2725 N GANTENBEIN AVE	2020, 2014, 2010, 2005, 2000, 1995, 1992, 1985, 1981, 1980, 1977, 1975, 1970, 1967, 1965, 1960, 1955, 1950, 1946, 1940, 1935, 1930, 1924
2725 N GANTENBEIN AVE	2017, 2014, 2010, 2005, 2000, 1995, 1992, 1985, 1981, 1980, 1977, 1975, 1970, 1967, 1965, 1960, 1955, 1950, 1946, 1940, 1935, 1930, 1924
2726 GANTENBEIN AVE	2020, 2017, 2014, 2010, 2005, 2000, 1995, 1992, 1985, 1981, 1980, 1977, 1975, 1970, 1967, 1965, 1960, 1950, 1946, 1940, 1935, 1930, 1924
2726 GANTENBEIN AVE	2020, 2017, 2014, 2010, 2005, 2000, 1995, 1992, 1985, 1981, 1980, 1977, 1975, 1970, 1967, 1965, 1960, 1955, 1946, 1940, 1935, 1930, 1924
2726 GANTENBEIN AVE	2020, 2017, 2014, 2010, 2005, 2000, 1995, 1992, 1985, 1981, 1980, 1977, 1975, 1970, 1967, 1965, 1960, 1955, 1950, 1946, 1935, 1930, 1924
2726 GANTENBEIN AVE	2020, 2017, 2014, 2010, 2005, 2000, 1995, 1992, 1985, 1981, 1980, 1977, 1975, 1970, 1967, 1965, 1960, 1955, 1950, 1946, 1940, 1930, 1924
2726 WILLIAMS AVE	2020, 2017, 2014, 2010, 2005, 2000, 1995, 1992, 1985, 1981, 1980, 1977, 1975, 1970, 1967, 1965, 1960, 1955, 1950, 1946, 1935, 1930, 1924

FINDINGS

Address Researched	Address Not Identified in Research Source
2726 WILLIAMS AVE	2020, 2017, 2014, 2010, 2005, 2000, 1995, 1992, 1985, 1981, 1980, 1977, 1975, 1970, 1967, 1965, 1960, 1955, 1946, 1940, 1935, 1930, 1924
2726 WILLIAMS AVE	2020, 2017, 2014, 2010, 2005, 2000, 1995, 1992, 1985, 1981, 1980, 1977, 1975, 1970, 1967, 1965, 1960, 1950, 1946, 1940, 1935, 1930, 1924
2726 WILLIAMS AVE	2020, 2017, 2014, 2010, 2005, 2000, 1995, 1992, 1985, 1981, 1980, 1977, 1975, 1970, 1967, 1965, 1955, 1950, 1946, 1940, 1935, 1930, 1924
2726 WILLIAMS AVE	2020, 2017, 2014, 2010, 2005, 2000, 1995, 1992, 1985, 1981, 1980, 1977, 1975, 1970, 1967, 1960, 1955, 1950, 1946, 1940, 1935, 1930, 1924
2726 WILLIAMS AVE	2020, 2017, 2014, 2010, 2005, 2000, 1995, 1992, 1985, 1981, 1980, 1977, 1970, 1967, 1965, 1960, 1955, 1950, 1946, 1940, 1935, 1930, 1924
2726 WILLIAMS AVE	2020, 2017, 2014, 2010, 2005, 2000, 1995, 1992, 1985, 1981, 1980, 1977, 1975, 1967, 1965, 1960, 1955, 1950, 1946, 1940, 1935, 1930, 1924
2728 VANCOUVER AVE	2020, 2017, 2014, 2010, 2005, 2000, 1995, 1992, 1985, 1981, 1980, 1977, 1975, 1967, 1965, 1960, 1955, 1950, 1946, 1940, 1935, 1930, 1924
2728 VANCOUVER AVE	2020, 2017, 2014, 2010, 2005, 2000, 1995, 1992, 1985, 1981, 1980, 1977, 1975, 1970, 1967, 1960, 1955, 1950, 1946, 1940, 1935, 1930, 1924
2728 VANCOUVER AVE	2020, 2017, 2014, 2010, 2005, 2000, 1995, 1992, 1985, 1981, 1980, 1977, 1975, 1970, 1967, 1965, 1955, 1950, 1946, 1940, 1935, 1930, 1924
2728 VANCOUVER AVE	2020, 2017, 2014, 2010, 2005, 2000, 1995, 1992, 1985, 1981, 1980, 1977, 1975, 1970, 1967, 1965, 1960, 1955, 1946, 1940, 1935, 1930, 1924
2728 VANCOUVER AVE	2020, 2017, 2014, 2010, 2005, 2000, 1995, 1992, 1985, 1981, 1980, 1977, 1975, 1970, 1967, 1965, 1960, 1950, 1946, 1940, 1935, 1930, 1924
2728 VANCOUVER AVE	2020, 2017, 2014, 2010, 2005, 2000, 1995, 1992, 1985, 1981, 1980, 1977, 1975, 1970, 1967, 1965, 1960, 1955, 1950, 1946, 1935, 1930, 1924
2728 VANCOUVER AVE	2020, 2017, 2014, 2010, 2005, 2000, 1995, 1992, 1985, 1981, 1980, 1977, 1975, 1970, 1967, 1965, 1960, 1955, 1950, 1946, 1940, 1930, 1924
2728 WILLIAMS AVE	2020, 2017, 2014, 2010, 2005, 2000, 1995, 1992, 1985, 1981, 1980, 1977, 1975, 1970, 1967, 1965, 1955, 1950, 1946, 1940, 1935, 1930, 1924
2728 WILLIAMS AVE	2020, 2017, 2014, 2010, 2005, 2000, 1995, 1992, 1985, 1981, 1980, 1977, 1975, 1970, 1967, 1965, 1960, 1950, 1946, 1940, 1935, 1930, 1924
2728 WILLIAMS AVE	2020, 2017, 2014, 2010, 2005, 2000, 1995, 1992, 1985, 1981, 1980, 1977, 1975, 1970, 1967, 1960, 1955, 1950, 1946, 1940, 1935, 1930, 1924
2728 WILLIAMS AVE	2020, 2017, 2014, 2010, 2005, 2000, 1995, 1992, 1985, 1981, 1980, 1977, 1975, 1967, 1965, 1960, 1955, 1950, 1946, 1940, 1935, 1930, 1924
2728 WILLIAMS AVE	2020, 2017, 2014, 2010, 2005, 2000, 1995, 1992, 1985, 1981, 1980, 1977, 1970, 1967, 1965, 1960, 1955, 1950, 1946, 1940, 1935, 1930, 1924
2730 N WILLIAMS AVE	2020, 2017, 2010, 2005, 2000, 1995, 1992, 1985, 1981, 1980, 1977, 1975, 1970, 1967, 1965, 1960, 1955, 1950, 1946, 1940, 1935, 1930, 1924
2730 N WILLIAMS AVE	2020, 2017, 2014, 2005, 2000, 1995, 1992, 1985, 1981, 1980, 1977, 1975, 1970, 1967, 1965, 1960, 1955, 1950, 1946, 1940, 1935, 1930, 1924
2730 WILLIAMS AVE	2020, 2017, 2014, 2010, 2005, 2000, 1995, 1992, 1981, 1980, 1977, 1975, 1970, 1967, 1965, 1960, 1955, 1950, 1946, 1940, 1935, 1930, 1924
2730 WILLIAMS AVE	2020, 2017, 2014, 2010, 2005, 2000, 1995, 1992, 1985, 1981, 1980, 1977, 1970, 1967, 1965, 1960, 1955, 1950, 1946, 1940, 1935, 1930, 1924

FINDINGS

Address Researched	Address Not Identified in Research Source
2730 WILLIAMS AVE	2020, 2017, 2014, 2010, 2005, 2000, 1995, 1992, 1985, 1981, 1980, 1977, 1975, 1967, 1965, 1960, 1955, 1950, 1946, 1940, 1935, 1930, 1924
2730 WILLIAMS AVE	2020, 2017, 2014, 2010, 2005, 2000, 1995, 1992, 1985, 1981, 1980, 1977, 1975, 1970, 1967, 1965, 1955, 1950, 1946, 1940, 1935, 1930, 1924
2731 WILLIAMS AVE	2020, 2017, 2014, 2010, 2005, 2000, 1995, 1992, 1985, 1981, 1980, 1977, 1975, 1967, 1965, 1960, 1955, 1950, 1946, 1940, 1935, 1930, 1924
2732 VANCOUVER	2020, 2017, 2014, 2010, 2005, 2000, 1995, 1992, 1985, 1981, 1980, 1977, 1975, 1970, 1967, 1965, 1960, 1955, 1950, 1940, 1935, 1930, 1924
2732 VANCOUVER AVE	2020, 2017, 2014, 2010, 2005, 2000, 1995, 1992, 1985, 1981, 1980, 1977, 1975, 1970, 1967, 1965, 1960, 1955, 1946, 1940, 1935, 1930, 1924
2732 VANCOUVER AVE	2020, 2017, 2014, 2010, 2005, 2000, 1995, 1992, 1985, 1981, 1980, 1977, 1975, 1970, 1967, 1965, 1960, 1950, 1946, 1940, 1935, 1930, 1924
2732 VANCOUVER AVE	2020, 2017, 2014, 2010, 2005, 2000, 1995, 1992, 1985, 1981, 1980, 1977, 1975, 1970, 1967, 1965, 1955, 1950, 1946, 1940, 1935, 1930, 1924
2732 VANCOUVER AVE	2020, 2017, 2014, 2010, 2005, 2000, 1995, 1992, 1985, 1981, 1980, 1977, 1975, 1967, 1965, 1960, 1955, 1950, 1946, 1940, 1935, 1930, 1924
2732 VANCOUVER AVE	2020, 2017, 2014, 2010, 2005, 2000, 1995, 1992, 1985, 1981, 1980, 1977, 1975, 1970, 1967, 1960, 1955, 1950, 1946, 1940, 1935, 1930, 1924
2732 VANCOUVER AVE	2020, 2017, 2014, 2010, 2005, 2000, 1995, 1992, 1985, 1981, 1980, 1977, 1975, 1970, 1967, 1965, 1960, 1955, 1950, 1946, 1940, 1930, 1924
2732 VANCOUVER AVE	2020, 2017, 2014, 2010, 2005, 2000, 1995, 1992, 1985, 1981, 1980, 1977, 1975, 1970, 1967, 1965, 1960, 1955, 1950, 1946, 1935, 1930, 1924
2732 WILLIAMS AVE	2020, 2017, 2014, 2010, 2005, 2000, 1995, 1992, 1985, 1981, 1980, 1977, 1975, 1970, 1967, 1965, 1955, 1950, 1946, 1940, 1935, 1930, 1924
2732 WILLIAMS AVE	2020, 2017, 2014, 2010, 2005, 2000, 1995, 1992, 1985, 1981, 1980, 1977, 1975, 1970, 1967, 1965, 1960, 1950, 1946, 1940, 1935, 1930, 1924
2733 VANCOUVER	2020, 2017, 2014, 2010, 2005, 2000, 1995, 1992, 1985, 1981, 1980, 1977, 1975, 1970, 1967, 1965, 1960, 1955, 1950, 1940, 1935, 1930, 1924
2733 VANCOUVER AVE	2020, 2017, 2014, 2010, 2005, 2000, 1995, 1992, 1985, 1981, 1980, 1977, 1975, 1970, 1967, 1965, 1960, 1955, 1946, 1940, 1935, 1930, 1924
2733 VANCOUVER AVE	2020, 2017, 2014, 2010, 2005, 2000, 1995, 1992, 1985, 1981, 1980, 1977, 1975, 1970, 1967, 1965, 1960, 1950, 1946, 1940, 1935, 1930, 1924
2733 VANCOUVER AVE	2020, 2017, 2014, 2010, 2005, 2000, 1995, 1992, 1985, 1981, 1980, 1977, 1975, 1970, 1967, 1965, 1955, 1950, 1946, 1940, 1935, 1930, 1924
2733 VANCOUVER AVE	2020, 2017, 2014, 2010, 2005, 2000, 1995, 1992, 1985, 1981, 1980, 1977, 1975, 1970, 1967, 1965, 1960, 1955, 1950, 1946, 1935, 1930, 1924
2733 VANCOUVER AVE	2020, 2017, 2014, 2010, 2005, 2000, 1995, 1992, 1985, 1981, 1980, 1977, 1975, 1970, 1967, 1965, 1960, 1955, 1950, 1946, 1940, 1930, 1924
2737 VANCOUVER AVE	2020, 2017, 2014, 2010, 2005, 2000, 1995, 1992, 1985, 1981, 1980, 1977, 1975, 1970, 1967, 1965, 1960, 1955, 1950, 1946, 1940, 1930, 1924
2737 VANCOUVER AVE	2020, 2017, 2014, 2010, 2005, 2000, 1995, 1992, 1985, 1981, 1980, 1977, 1975, 1970, 1967, 1965, 1960, 1955, 1950, 1946, 1935, 1930, 1924
2737 VANCOUVER AVE	2020, 2017, 2014, 2010, 2005, 2000, 1995, 1992, 1985, 1981, 1980, 1977, 1975, 1970, 1967, 1965, 1960, 1950, 1946, 1940, 1935, 1930, 1924

FINDINGS

Address Researched	Address Not Identified in Research Source
2737 VANCOUVER AVE	2020, 2017, 2014, 2010, 2005, 2000, 1995, 1992, 1985, 1981, 1980, 1977, 1975, 1970, 1967, 1965, 1960, 1955, 1946, 1940, 1935, 1930, 1924
2740 VANCOUVER AVE	2020, 2017, 2014, 2010, 2005, 2000, 1995, 1992, 1985, 1981, 1980, 1977, 1975, 1970, 1967, 1965, 1960, 1955, 1946, 1940, 1935, 1930, 1924
2740 VANCOUVER AVE	2020, 2017, 2014, 2010, 2005, 2000, 1995, 1992, 1985, 1981, 1980, 1977, 1975, 1970, 1967, 1965, 1960, 1955, 1950, 1940, 1935, 1930, 1924
2740 VANCOUVER AVE	2020, 2017, 2014, 2010, 2005, 2000, 1995, 1992, 1985, 1981, 1980, 1977, 1975, 1970, 1967, 1965, 1960, 1950, 1946, 1940, 1935, 1930, 1924
2740 VANCOUVER AVE	2020, 2017, 2014, 2010, 2005, 2000, 1995, 1992, 1985, 1981, 1980, 1977, 1975, 1970, 1967, 1965, 1955, 1950, 1946, 1940, 1935, 1930, 1924
2740 VANCOUVER AVE	2020, 2017, 2014, 2010, 2005, 2000, 1995, 1992, 1985, 1981, 1980, 1977, 1975, 1970, 1967, 1960, 1955, 1950, 1946, 1940, 1935, 1930, 1924
2740 VANCOUVER AVE	2020, 2017, 2014, 2010, 2005, 2000, 1995, 1992, 1985, 1981, 1980, 1977, 1975, 1967, 1965, 1960, 1955, 1950, 1946, 1940, 1935, 1930, 1924
2740 VANCOUVER AVE	2020, 2017, 2014, 2010, 2005, 2000, 1995, 1992, 1985, 1981, 1980, 1977, 1975, 1970, 1967, 1965, 1960, 1955, 1950, 1946, 1935, 1930, 1924
2740 VANCOUVER AVE	2020, 2017, 2014, 2010, 2005, 2000, 1995, 1992, 1985, 1981, 1980, 1977, 1975, 1970, 1967, 1965, 1960, 1955, 1950, 1946, 1940, 1930, 1924
2742 WILLIAMS AVE	2020, 2017, 2014, 2010, 2005, 2000, 1995, 1992, 1985, 1981, 1980, 1977, 1975, 1970, 1967, 1965, 1960, 1955, 1950, 1946, 1935, 1930, 1924
2742 WILLIAMS AVE	2020, 2017, 2014, 2010, 2005, 2000, 1995, 1992, 1985, 1981, 1980, 1977, 1975, 1967, 1965, 1960, 1955, 1950, 1946, 1940, 1935, 1930, 1924
2742 WILLIAMS AVE	2020, 2017, 2014, 2010, 2005, 2000, 1995, 1992, 1985, 1981, 1980, 1977, 1975, 1970, 1967, 1960, 1955, 1950, 1946, 1940, 1935, 1930, 1924
2742 WILLIAMS AVE	2020, 2017, 2014, 2010, 2005, 2000, 1995, 1992, 1985, 1981, 1980, 1977, 1975, 1970, 1967, 1965, 1955, 1950, 1946, 1940, 1935, 1930, 1924
2742 WILLIAMS AVE	2020, 2017, 2014, 2010, 2005, 2000, 1995, 1992, 1985, 1981, 1980, 1977, 1975, 1970, 1967, 1965, 1960, 1950, 1946, 1940, 1935, 1930, 1924
2742 WILLIAMS AVE	2020, 2017, 2014, 2010, 2005, 2000, 1995, 1992, 1985, 1981, 1980, 1977, 1975, 1970, 1967, 1965, 1960, 1955, 1946, 1940, 1935, 1930, 1924
2746 WILLIAMS AVE	2020, 2017, 2014, 2010, 2005, 2000, 1995, 1992, 1985, 1981, 1980, 1977, 1975, 1970, 1967, 1965, 1960, 1955, 1946, 1940, 1935, 1930, 1924
2746 WILLIAMS AVE	2020, 2017, 2014, 2010, 2005, 2000, 1995, 1992, 1985, 1981, 1980, 1977, 1975, 1970, 1967, 1965, 1960, 1950, 1946, 1940, 1935, 1930, 1924
2746 WILLIAMS AVE	2020, 2017, 2014, 2010, 2005, 2000, 1995, 1992, 1985, 1981, 1980, 1977, 1975, 1970, 1967, 1965, 1955, 1950, 1946, 1940, 1935, 1930, 1924
2746 WILLIAMS AVE	2020, 2017, 2014, 2010, 2005, 2000, 1995, 1992, 1985, 1981, 1980, 1977, 1975, 1970, 1967, 1960, 1955, 1950, 1946, 1940, 1935, 1930, 1924
2746 WILLIAMS AVE	2020, 2017, 2014, 2010, 2005, 2000, 1995, 1992, 1985, 1981, 1980, 1977, 1975, 1967, 1965, 1960, 1955, 1950, 1946, 1940, 1935, 1930, 1924
2746 WILLIAMS AVE	2020, 2017, 2014, 2010, 2005, 2000, 1995, 1992, 1985, 1981, 1980, 1977, 1975, 1970, 1967, 1965, 1960, 1955, 1950, 1946, 1935, 1930, 1924
2749 VANCOUVER	2020, 2017, 2014, 2010, 2005, 2000, 1995, 1992, 1985, 1981, 1980, 1977, 1975, 1970, 1967, 1965, 1960, 1955, 1950, 1940, 1935, 1930, 1924

FINDINGS

Address Researched	Address Not Identified in Research Source
2749 VANCOUVER AVE	2020, 2017, 2014, 2010, 2005, 2000, 1995, 1992, 1985, 1981, 1980, 1977, 1975, 1970, 1967, 1965, 1960, 1955, 1946, 1940, 1935, 1930, 1924
2749 VANCOUVER AVE	2020, 2017, 2014, 2010, 2005, 2000, 1995, 1992, 1985, 1981, 1980, 1977, 1975, 1970, 1967, 1965, 1960, 1950, 1946, 1940, 1935, 1930, 1924
2749 VANCOUVER AVE	2020, 2017, 2014, 2010, 2005, 2000, 1995, 1992, 1985, 1981, 1980, 1977, 1975, 1970, 1967, 1965, 1955, 1950, 1946, 1940, 1935, 1930, 1924
2749 VANCOUVER AVE	2020, 2017, 2014, 2010, 2005, 2000, 1995, 1992, 1985, 1981, 1980, 1977, 1975, 1970, 1967, 1965, 1960, 1955, 1950, 1946, 1935, 1930, 1924
2749 VANCOUVER AVE	2020, 2017, 2014, 2010, 2005, 2000, 1995, 1992, 1985, 1981, 1980, 1977, 1975, 1970, 1967, 1965, 1960, 1955, 1950, 1946, 1940, 1930, 1924
2749 WILLIAMS AVE	2020, 2017, 2014, 2010, 2005, 2000, 1995, 1992, 1985, 1981, 1980, 1977, 1975, 1970, 1967, 1965, 1960, 1955, 1950, 1946, 1935, 1930, 1924
2751 WILLIAMS AVE	2020, 2017, 2014, 2010, 2005, 2000, 1995, 1992, 1985, 1981, 1980, 1977, 1975, 1970, 1967, 1965, 1955, 1950, 1946, 1940, 1935, 1930, 1924
2751 WILLIAMS AVE	2020, 2017, 2014, 2010, 2005, 2000, 1995, 1992, 1985, 1981, 1980, 1977, 1975, 1970, 1967, 1965, 1960, 1950, 1946, 1940, 1935, 1930, 1924
2751 WILLIAMS AVE	2020, 2017, 2014, 2010, 2005, 2000, 1995, 1992, 1985, 1981, 1980, 1977, 1975, 1970, 1967, 1965, 1960, 1955, 1946, 1940, 1935, 1930, 1924
2751 WILLIAMS AVE	2020, 2017, 2014, 2010, 2005, 2000, 1995, 1992, 1985, 1981, 1980, 1977, 1975, 1967, 1965, 1960, 1955, 1950, 1946, 1940, 1935, 1930, 1924
2751 WILLIAMS AVE	2020, 2017, 2014, 2010, 2005, 2000, 1995, 1992, 1985, 1981, 1980, 1977, 1970, 1967, 1965, 1960, 1955, 1950, 1946, 1940, 1935, 1930, 1924
2751 WILLIAMS AVE	2020, 2017, 2014, 2010, 2005, 2000, 1995, 1992, 1985, 1981, 1980, 1977, 1975, 1970, 1967, 1960, 1955, 1950, 1946, 1940, 1935, 1930, 1924
2752 N WILLIAMS AVE	2020, 2017, 2014, 2010, 2005, 2000, 1995, 1985, 1981, 1980, 1977, 1975, 1970, 1967, 1965, 1960, 1955, 1950, 1946, 1940, 1935, 1930, 1924
2752 N WILLIAMS AVE	2020, 2017, 2014, 2010, 2000, 1995, 1992, 1985, 1981, 1980, 1977, 1975, 1970, 1967, 1965, 1960, 1955, 1950, 1946, 1940, 1935, 1930, 1924
2752 N WILLIAMS AVE	2020, 2017, 2014, 2010, 2005, 2000, 1992, 1985, 1981, 1980, 1977, 1975, 1970, 1967, 1965, 1960, 1955, 1950, 1946, 1940, 1935, 1930, 1924
2752 N WILLIAMS AVE	2020, 2017, 2014, 2010, 2005, 1995, 1992, 1985, 1981, 1980, 1977, 1975, 1970, 1967, 1965, 1960, 1955, 1950, 1946, 1940, 1935, 1930, 1924
2752 N WILLIAMS AVE	2020, 2017, 2014, 2005, 2000, 1995, 1992, 1985, 1981, 1980, 1977, 1975, 1970, 1967, 1965, 1960, 1955, 1950, 1946, 1940, 1935, 1930, 1924
2752 N WILLIAMS AVE	2017, 2014, 2010, 2005, 2000, 1995, 1992, 1985, 1981, 1980, 1977, 1975, 1970, 1967, 1965, 1960, 1955, 1950, 1946, 1940, 1935, 1930, 1924
2752 WILLIAMS AVE	2020, 2017, 2014, 2010, 2005, 2000, 1995, 1992, 1981, 1980, 1977, 1975, 1970, 1967, 1965, 1960, 1955, 1950, 1946, 1940, 1935, 1930, 1924
2752 WILLIAMS AVE	2020, 2017, 2014, 2010, 2005, 2000, 1995, 1992, 1985, 1981, 1980, 1977, 1975, 1970, 1967, 1960, 1955, 1950, 1946, 1940, 1935, 1930, 1924
2752 WILLIAMS AVE	2020, 2017, 2014, 2010, 2005, 2000, 1995, 1992, 1985, 1981, 1980, 1977, 1970, 1967, 1965, 1960, 1955, 1950, 1946, 1940, 1935, 1930, 1924
2752 WILLIAMS AVE	2020, 2017, 2014, 2010, 2005, 2000, 1995, 1992, 1985, 1981, 1980, 1977, 1975, 1967, 1965, 1960, 1955, 1950, 1946, 1940, 1935, 1930, 1924

FINDINGS

Address Researched	Address Not Identified in Research Source
2752 WILLIAMS AVE	2020, 2017, 2014, 2010, 2005, 2000, 1995, 1992, 1985, 1981, 1980, 1977, 1975, 1970, 1967, 1965, 1960, 1950, 1946, 1940, 1935, 1930, 1924
2752 WILLIAMS AVE	2020, 2017, 2014, 2010, 2005, 2000, 1995, 1992, 1985, 1981, 1980, 1977, 1975, 1970, 1967, 1965, 1955, 1950, 1946, 1940, 1935, 1930, 1924
2753 WILLIAMS AVE	2020, 2017, 2014, 2010, 2005, 2000, 1995, 1992, 1985, 1981, 1980, 1977, 1975, 1970, 1967, 1965, 1960, 1955, 1950, 1946, 1935, 1930, 1924
28 GRAHAM	2020, 2017, 2014, 2010, 2005, 2000, 1995, 1992, 1985, 1981, 1980, 1977, 1975, 1970, 1967, 1965, 1960, 1950, 1946, 1940, 1935, 1930, 1924
28 GRAHAM	2020, 2017, 2014, 2010, 2005, 2000, 1995, 1992, 1985, 1981, 1980, 1977, 1975, 1970, 1967, 1965, 1960, 1955, 1950, 1946, 1935, 1930, 1924
28 GRAHAM	2020, 2017, 2014, 2010, 2005, 2000, 1995, 1992, 1985, 1981, 1980, 1977, 1975, 1970, 1967, 1965, 1960, 1955, 1946, 1940, 1935, 1930, 1924
28 GRAHAM	2020, 2017, 2014, 2010, 2005, 2000, 1995, 1992, 1985, 1981, 1980, 1977, 1975, 1970, 1967, 1965, 1955, 1950, 1946, 1940, 1935, 1930, 1924
28 GRAHAM ST	2020, 2017, 2014, 2010, 2005, 2000, 1995, 1992, 1985, 1981, 1980, 1977, 1975, 1970, 1967, 1960, 1955, 1950, 1946, 1940, 1935, 1930, 1924
28 GRAHAM ST	2020, 2017, 2014, 2010, 2005, 2000, 1995, 1992, 1985, 1981, 1980, 1977, 1975, 1967, 1965, 1960, 1955, 1950, 1946, 1940, 1935, 1930, 1924
28 GRAHAM ST	2020, 2017, 2014, 2010, 2005, 2000, 1995, 1992, 1985, 1981, 1980, 1977, 1970, 1967, 1965, 1960, 1955, 1950, 1946, 1940, 1935, 1930, 1924
28 GRAHAM ST	2020, 2017, 2014, 2010, 2005, 2000, 1995, 1992, 1985, 1980, 1977, 1975, 1970, 1967, 1965, 1960, 1955, 1950, 1946, 1940, 1935, 1930, 1924
28 GRAHAM ST	2020, 2017, 2014, 2010, 2005, 2000, 1995, 1992, 1981, 1980, 1977, 1975, 1970, 1967, 1965, 1960, 1955, 1950, 1946, 1940, 1935, 1930, 1924
28 GRAHAM ST	2020, 2017, 2014, 2010, 2005, 2000, 1995, 1992, 1985, 1981, 1980, 1977, 1975, 1970, 1967, 1965, 1960, 1955, 1950, 1940, 1935, 1930, 1924
28 GRAHAM ST	2020, 2017, 2014, 2010, 2005, 2000, 1995, 1992, 1985, 1981, 1980, 1977, 1975, 1970, 1967, 1965, 1960, 1955, 1950, 1946, 1940, 1930, 1924
28 KNOTT ST	2020, 2017, 2014, 2010, 2005, 2000, 1995, 1992, 1985, 1981, 1980, 1977, 1975, 1970, 1967, 1965, 1960, 1955, 1950, 1946, 1940, 1930, 1924
28 KNOTT ST	2020, 2017, 2014, 2010, 2005, 2000, 1995, 1992, 1985, 1981, 1980, 1977, 1975, 1967, 1965, 1960, 1955, 1950, 1946, 1940, 1935, 1930, 1924
28 N RUSSELL ST	2020, 2017, 2014, 2010, 2005, 2000, 1995, 1985, 1981, 1980, 1977, 1975, 1970, 1967, 1965, 1960, 1955, 1950, 1946, 1940, 1935, 1930, 1924
28 N RUSSELL ST	2020, 2017, 2014, 2010, 2005, 2000, 1992, 1985, 1981, 1980, 1977, 1975, 1970, 1967, 1965, 1960, 1955, 1950, 1946, 1940, 1935, 1930, 1924
28 N RUSSELL ST	2020, 2017, 2014, 2010, 2005, 1995, 1992, 1985, 1981, 1980, 1977, 1975, 1970, 1967, 1965, 1960, 1955, 1950, 1946, 1940, 1935, 1930, 1924
28 N RUSSELL ST	2017, 2014, 2010, 2005, 2000, 1995, 1992, 1985, 1981, 1980, 1977, 1975, 1970, 1967, 1965, 1960, 1955, 1950, 1946, 1940, 1935, 1930, 1924
28 N RUSSELL ST	2020, 2014, 2010, 2005, 2000, 1995, 1992, 1985, 1981, 1980, 1977, 1975, 1970, 1967, 1965, 1960, 1955, 1950, 1946, 1940, 1935, 1930, 1924
28 N RUSSELL ST	2020, 2017, 2010, 2005, 2000, 1995, 1992, 1985, 1981, 1980, 1977, 1975, 1970, 1967, 1965, 1960, 1955, 1950, 1946, 1940, 1935, 1930, 1924

FINDINGS

Address Researched	Address Not Identified in Research Source
28 N RUSSELL ST	2020, 2017, 2014, 2005, 2000, 1995, 1992, 1985, 1981, 1980, 1977, 1975, 1970, 1967, 1965, 1960, 1955, 1950, 1946, 1940, 1935, 1930, 1924
28 N RUSSELL ST	2020, 2017, 2014, 2010, 2000, 1995, 1992, 1985, 1981, 1980, 1977, 1975, 1970, 1967, 1965, 1960, 1955, 1950, 1946, 1940, 1935, 1930, 1924
28 NE GRAHAM ST	2020, 2017, 2014, 2010, 2000, 1995, 1992, 1985, 1981, 1980, 1977, 1975, 1970, 1967, 1965, 1960, 1955, 1950, 1946, 1940, 1935, 1930, 1924
28 NE GRAHAM ST	2020, 2017, 2014, 2005, 2000, 1995, 1992, 1985, 1981, 1980, 1977, 1975, 1970, 1967, 1965, 1960, 1955, 1950, 1946, 1940, 1935, 1930, 1924
28 NE GRAHAM ST	2020, 2017, 2010, 2005, 2000, 1995, 1992, 1985, 1981, 1980, 1977, 1975, 1970, 1967, 1965, 1960, 1955, 1950, 1946, 1940, 1935, 1930, 1924
28 NE GRAHAM ST	2020, 2014, 2010, 2005, 2000, 1995, 1992, 1985, 1981, 1980, 1977, 1975, 1970, 1967, 1965, 1960, 1955, 1950, 1946, 1940, 1935, 1930, 1924
28 NE GRAHAM ST	2017, 2014, 2010, 2005, 2000, 1995, 1992, 1985, 1981, 1980, 1977, 1975, 1970, 1967, 1965, 1960, 1955, 1950, 1946, 1940, 1935, 1930, 1924
28 NE GRAHAM ST	2020, 2017, 2014, 2010, 2005, 2000, 1992, 1985, 1981, 1980, 1977, 1975, 1970, 1967, 1965, 1960, 1955, 1950, 1946, 1940, 1935, 1930, 1924
28 NE RUSSELL ST	2020, 2017, 2014, 2010, 2000, 1995, 1992, 1985, 1981, 1980, 1977, 1975, 1970, 1967, 1965, 1960, 1955, 1950, 1946, 1940, 1935, 1930, 1924
28 RUSSELL	2020, 2017, 2014, 2010, 2005, 2000, 1995, 1992, 1985, 1981, 1980, 1977, 1975, 1970, 1967, 1965, 1960, 1955, 1946, 1940, 1935, 1930, 1924
28 RUSSELL	2020, 2017, 2014, 2010, 2005, 2000, 1995, 1992, 1985, 1981, 1980, 1977, 1975, 1970, 1967, 1965, 1960, 1950, 1946, 1940, 1935, 1930, 1924
28 RUSSELL	2020, 2017, 2014, 2010, 2005, 2000, 1995, 1992, 1985, 1981, 1980, 1977, 1975, 1970, 1967, 1965, 1955, 1950, 1946, 1940, 1935, 1930, 1924
28 RUSSELL	2020, 2017, 2014, 2010, 2005, 2000, 1995, 1992, 1985, 1981, 1980, 1977, 1975, 1970, 1967, 1965, 1960, 1955, 1950, 1946, 1935, 1930, 1924
28 RUSSELL ST	2020, 2017, 2014, 2010, 2005, 2000, 1995, 1992, 1985, 1981, 1980, 1977, 1975, 1970, 1967, 1965, 1960, 1955, 1950, 1946, 1940, 1930, 1924
28 RUSSELL ST	2020, 2017, 2014, 2010, 2005, 2000, 1995, 1992, 1985, 1981, 1980, 1977, 1975, 1970, 1967, 1965, 1960, 1955, 1950, 1940, 1935, 1930, 1924
28 RUSSELL ST	2020, 2017, 2014, 2010, 2000, 1995, 1992, 1985, 1981, 1980, 1977, 1975, 1970, 1967, 1965, 1960, 1955, 1950, 1946, 1940, 1935, 1930, 1924
28 RUSSELL ST	2020, 2017, 2014, 2010, 2005, 2000, 1995, 1992, 1981, 1980, 1977, 1975, 1970, 1967, 1965, 1960, 1955, 1950, 1946, 1940, 1935, 1930, 1924
28 RUSSELL ST	2020, 2017, 2014, 2010, 2005, 2000, 1995, 1992, 1985, 1981, 1980, 1977, 1970, 1967, 1965, 1960, 1955, 1950, 1946, 1940, 1935, 1930, 1924
28 RUSSELL ST	2020, 2017, 2014, 2010, 2005, 2000, 1995, 1992, 1985, 1980, 1977, 1975, 1970, 1967, 1965, 1960, 1955, 1950, 1946, 1940, 1935, 1930, 1924
28 RUSSELL ST	2020, 2017, 2014, 2010, 2005, 2000, 1995, 1992, 1985, 1981, 1980, 1977, 1975, 1967, 1965, 1960, 1955, 1950, 1946, 1940, 1935, 1930, 1924
28 RUSSELL ST	2020, 2017, 2014, 2010, 2005, 2000, 1995, 1992, 1985, 1981, 1980, 1977, 1975, 1970, 1967, 1960, 1955, 1950, 1946, 1940, 1935, 1930, 1924
2800 N VANCOUVER AVE	2020, 2017, 2014, 2010, 2005, 2000, 1995, 1985, 1981, 1980, 1977, 1975, 1970, 1967, 1965, 1960, 1955, 1950, 1946, 1940, 1935, 1930, 1924

FINDINGS

Address Researched	Address Not Identified in Research Source
2800 N VANCOUVER AVE	2020, 2017, 2014, 2010, 2005, 2000, 1992, 1985, 1981, 1980, 1977, 1975, 1970, 1967, 1965, 1960, 1955, 1950, 1946, 1940, 1935, 1930, 1924
2800 N VANCOUVER AVE	2020, 2017, 2014, 2010, 2005, 1995, 1992, 1985, 1981, 1980, 1977, 1975, 1970, 1967, 1965, 1960, 1955, 1950, 1946, 1940, 1935, 1930, 1924
2800 N VANCOUVER AVE	2020, 2017, 2014, 2010, 2000, 1995, 1992, 1985, 1981, 1980, 1977, 1975, 1970, 1967, 1965, 1960, 1955, 1950, 1946, 1940, 1935, 1930, 1924
2800 N VANCOUVER AVE	2020, 2017, 2014, 2005, 2000, 1995, 1992, 1985, 1981, 1980, 1977, 1975, 1970, 1967, 1965, 1960, 1955, 1950, 1946, 1940, 1935, 1930, 1924
2800 N VANCOUVER AVE	2020, 2014, 2010, 2005, 2000, 1995, 1992, 1985, 1981, 1980, 1977, 1975, 1970, 1967, 1965, 1960, 1955, 1950, 1946, 1940, 1935, 1930, 1924
2800 N VANCOUVER AVE	2020, 2017, 2010, 2005, 2000, 1995, 1992, 1985, 1981, 1980, 1977, 1975, 1970, 1967, 1965, 1960, 1955, 1950, 1946, 1940, 1935, 1930, 1924
2800 N VANCOUVER AVE STE 118	2017, 2014, 2010, 2005, 2000, 1995, 1992, 1985, 1981, 1980, 1977, 1975, 1970, 1967, 1965, 1960, 1955, 1950, 1946, 1940, 1935, 1930, 1924
2800 VANCOUVER	2020, 2017, 2014, 2010, 2005, 2000, 1995, 1985, 1981, 1980, 1977, 1975, 1970, 1967, 1965, 1960, 1955, 1950, 1946, 1940, 1935, 1930, 1924
2800 VANCOUVER AVE	2020, 2017, 2014, 2010, 2005, 2000, 1995, 1992, 1981, 1980, 1977, 1975, 1970, 1967, 1965, 1960, 1955, 1950, 1946, 1940, 1935, 1930, 1924
2800 VANCOUVER AVE	2020, 2017, 2014, 2010, 2000, 1995, 1992, 1985, 1981, 1980, 1977, 1975, 1970, 1967, 1965, 1960, 1955, 1950, 1946, 1940, 1935, 1930, 1924
2800 VANCOUVER AVE	2020, 2017, 2014, 2010, 2005, 2000, 1995, 1992, 1985, 1981, 1980, 1977, 1970, 1967, 1965, 1960, 1955, 1950, 1946, 1940, 1935, 1930, 1924
2800 VANCOUVER AVE	2020, 2017, 2014, 2010, 2005, 2000, 1995, 1992, 1985, 1981, 1980, 1977, 1975, 1967, 1965, 1960, 1955, 1950, 1946, 1940, 1935, 1930, 1924
2800 VANCOUVER AVE	2020, 2017, 2014, 2010, 2005, 2000, 1995, 1992, 1985, 1980, 1977, 1975, 1970, 1967, 1965, 1960, 1955, 1950, 1946, 1940, 1935, 1930, 1924
2800 VANCOUVER WAY	2020, 2017, 2014, 2010, 2005, 2000, 1995, 1985, 1981, 1980, 1977, 1975, 1970, 1967, 1965, 1960, 1955, 1950, 1946, 1940, 1935, 1930, 1924
2802 WILLIAMS AVE	2020, 2017, 2014, 2010, 2005, 2000, 1995, 1992, 1985, 1981, 1980, 1977, 1975, 1970, 1967, 1965, 1960, 1955, 1946, 1940, 1935, 1930, 1924
2802 WILLIAMS AVE	2020, 2017, 2014, 2010, 2005, 2000, 1995, 1992, 1985, 1981, 1980, 1977, 1975, 1970, 1967, 1965, 1960, 1950, 1946, 1940, 1935, 1930, 1924
2802 WILLIAMS AVE	2020, 2017, 2014, 2010, 2005, 2000, 1995, 1992, 1985, 1981, 1980, 1977, 1975, 1970, 1967, 1965, 1960, 1955, 1950, 1946, 1935, 1930, 1924
2805 WILLIAMS AVE	2020, 2017, 2014, 2010, 2005, 2000, 1995, 1992, 1985, 1981, 1980, 1977, 1975, 1970, 1967, 1965, 1960, 1950, 1946, 1940, 1935, 1930, 1924
2805 WILLIAMS AVE	2020, 2017, 2014, 2010, 2005, 2000, 1995, 1992, 1985, 1981, 1980, 1977, 1975, 1970, 1967, 1965, 1955, 1950, 1946, 1940, 1935, 1930, 1924
2805 WILLIAMS AVE	2020, 2017, 2014, 2010, 2005, 2000, 1995, 1992, 1985, 1981, 1980, 1977, 1975, 1970, 1967, 1965, 1960, 1955, 1946, 1940, 1935, 1930, 1924
2805 WILLIAMS AVE	2020, 2017, 2014, 2010, 2005, 2000, 1995, 1992, 1985, 1981, 1980, 1977, 1975, 1967, 1965, 1960, 1955, 1950, 1946, 1940, 1935, 1930, 1924
2805 WILLIAMS AVE	2020, 2017, 2014, 2010, 2005, 2000, 1995, 1992, 1985, 1981, 1980, 1977, 1975, 1970, 1967, 1960, 1955, 1950, 1946, 1940, 1935, 1930, 1924

FINDINGS

Address Researched	Address Not Identified in Research Source
2808 VANCOUVER	2020, 2017, 2014, 2010, 2005, 2000, 1995, 1985, 1981, 1980, 1977, 1975, 1970, 1967, 1965, 1960, 1955, 1950, 1946, 1940, 1935, 1930, 1924
2813 VANCOUVER AVE	2020, 2017, 2014, 2010, 2005, 2000, 1995, 1992, 1985, 1981, 1980, 1977, 1975, 1970, 1967, 1965, 1960, 1955, 1946, 1940, 1935, 1930, 1924
2813 VANCOUVER AVE	2020, 2017, 2014, 2010, 2005, 2000, 1995, 1992, 1985, 1981, 1980, 1977, 1975, 1970, 1967, 1965, 1960, 1950, 1946, 1940, 1935, 1930, 1924
2813 VANCOUVER AVE	2020, 2017, 2014, 2010, 2005, 2000, 1995, 1992, 1985, 1981, 1980, 1977, 1975, 1970, 1967, 1965, 1960, 1955, 1950, 1946, 1935, 1930, 1924
2813 VANCOUVER AVE	2020, 2017, 2014, 2010, 2005, 2000, 1995, 1992, 1985, 1981, 1980, 1977, 1975, 1970, 1967, 1965, 1960, 1955, 1950, 1946, 1940, 1930, 1924
2816 VANCOUVER AVE	2020, 2017, 2014, 2010, 2005, 2000, 1995, 1992, 1985, 1981, 1980, 1977, 1975, 1970, 1967, 1965, 1960, 1955, 1950, 1946, 1940, 1930, 1924
2816 VANCOUVER AVE	2020, 2017, 2014, 2010, 2005, 2000, 1995, 1992, 1985, 1981, 1980, 1977, 1975, 1970, 1967, 1965, 1960, 1955, 1950, 1946, 1935, 1930, 1924
2816 VANCOUVER AVE	2020, 2017, 2014, 2010, 2005, 2000, 1995, 1992, 1985, 1981, 1980, 1977, 1975, 1970, 1967, 1965, 1960, 1950, 1946, 1940, 1935, 1930, 1924
2816 VANCOUVER AVE	2020, 2017, 2014, 2010, 2005, 2000, 1995, 1992, 1985, 1981, 1980, 1977, 1975, 1970, 1967, 1965, 1960, 1955, 1946, 1940, 1935, 1930, 1924
2816 VANCOUVER AVE	2020, 2017, 2014, 2010, 2005, 2000, 1995, 1992, 1985, 1981, 1980, 1977, 1975, 1970, 1967, 1965, 1955, 1950, 1946, 1940, 1935, 1930, 1924
2816 VANCOUVER AVE	2020, 2017, 2014, 2010, 2005, 2000, 1995, 1992, 1985, 1981, 1980, 1977, 1975, 1970, 1967, 1960, 1955, 1950, 1946, 1940, 1935, 1930, 1924
2820 WILLIAMS AVE	2020, 2017, 2014, 2010, 2005, 2000, 1995, 1992, 1985, 1981, 1980, 1977, 1975, 1970, 1967, 1960, 1955, 1950, 1946, 1940, 1935, 1930, 1924
2820 WILLIAMS AVE	2020, 2017, 2014, 2010, 2005, 2000, 1995, 1992, 1985, 1981, 1980, 1977, 1975, 1970, 1967, 1965, 1955, 1950, 1946, 1940, 1935, 1930, 1924
2820 WILLIAMS AVE	2020, 2017, 2014, 2010, 2005, 2000, 1995, 1992, 1985, 1981, 1980, 1977, 1975, 1970, 1967, 1965, 1960, 1950, 1946, 1940, 1935, 1930, 1924
2820 WILLIAMS AVE	2020, 2017, 2014, 2010, 2005, 2000, 1995, 1992, 1985, 1981, 1980, 1977, 1975, 1970, 1967, 1965, 1960, 1955, 1950, 1946, 1935, 1930, 1924
2821 VANCOUVER	2020, 2017, 2014, 2010, 2005, 2000, 1995, 1992, 1985, 1981, 1980, 1977, 1975, 1970, 1967, 1965, 1960, 1955, 1950, 1940, 1935, 1930, 1924
2821 VANCOUVER AVE	2020, 2017, 2014, 2010, 2005, 2000, 1995, 1992, 1985, 1981, 1980, 1977, 1975, 1970, 1967, 1965, 1960, 1955, 1946, 1940, 1935, 1930, 1924
2821 VANCOUVER AVE	2020, 2017, 2014, 2010, 2005, 2000, 1995, 1992, 1985, 1981, 1980, 1977, 1975, 1970, 1967, 1965, 1960, 1950, 1946, 1940, 1935, 1930, 1924
2821 VANCOUVER AVE	2020, 2017, 2014, 2010, 2005, 2000, 1995, 1992, 1985, 1981, 1980, 1977, 1975, 1970, 1967, 1965, 1960, 1955, 1950, 1946, 1935, 1930, 1924
2821 VANCOUVER AVE	2020, 2017, 2014, 2010, 2005, 2000, 1995, 1992, 1985, 1981, 1980, 1977, 1975, 1970, 1967, 1965, 1960, 1955, 1950, 1946, 1940, 1930, 1924
2821 WILLIAMS AVE	2020, 2017, 2014, 2010, 2005, 2000, 1995, 1992, 1985, 1981, 1980, 1977, 1975, 1970, 1967, 1965, 1960, 1955, 1950, 1946, 1935, 1930, 1924
2821 WILLIAMS AVE	2020, 2017, 2014, 2010, 2005, 2000, 1995, 1992, 1985, 1981, 1980, 1977, 1975, 1970, 1967, 1965, 1960, 1955, 1946, 1940, 1935, 1930, 1924

FINDINGS

Address Researched	Address Not Identified in Research Source
2821 WILLIAMS AVE	2020, 2017, 2014, 2010, 2005, 2000, 1995, 1992, 1985, 1981, 1980, 1977, 1975, 1970, 1967, 1965, 1960, 1950, 1946, 1940, 1935, 1930, 1924
2821 WILLIAMS AVE	2020, 2017, 2014, 2010, 2005, 2000, 1995, 1992, 1985, 1981, 1980, 1977, 1975, 1970, 1967, 1965, 1955, 1950, 1946, 1940, 1935, 1930, 1924
2825 WILLIAMS AVE	2020, 2017, 2014, 2010, 2005, 2000, 1995, 1992, 1985, 1981, 1980, 1977, 1975, 1970, 1967, 1965, 1955, 1950, 1946, 1940, 1935, 1930, 1924
2825 WILLIAMS AVE	2020, 2017, 2014, 2010, 2005, 2000, 1995, 1992, 1985, 1981, 1980, 1977, 1975, 1970, 1967, 1965, 1960, 1950, 1946, 1940, 1935, 1930, 1924
2825 WILLIAMS AVE	2020, 2017, 2014, 2010, 2005, 2000, 1995, 1992, 1985, 1981, 1980, 1977, 1975, 1970, 1967, 1965, 1960, 1955, 1946, 1940, 1935, 1930, 1924
2825 WILLIAMS AVE	2020, 2017, 2014, 2010, 2005, 2000, 1995, 1992, 1985, 1981, 1980, 1977, 1975, 1970, 1967, 1965, 1960, 1955, 1950, 1946, 1935, 1930, 1924
2826 WILLIAMS AVE	2020, 2017, 2014, 2010, 2005, 2000, 1995, 1992, 1985, 1981, 1980, 1977, 1975, 1970, 1967, 1965, 1960, 1955, 1950, 1946, 1935, 1930, 1924
2826 WILLIAMS AVE	2020, 2017, 2014, 2010, 2005, 2000, 1995, 1992, 1985, 1981, 1980, 1977, 1975, 1970, 1967, 1965, 1960, 1955, 1946, 1940, 1935, 1930, 1924
2826 WILLIAMS AVE	2020, 2017, 2014, 2010, 2005, 2000, 1995, 1992, 1985, 1981, 1980, 1977, 1975, 1970, 1967, 1965, 1960, 1950, 1946, 1940, 1935, 1930, 1924
2826 WILLIAMS AVE	2020, 2017, 2014, 2010, 2005, 2000, 1995, 1992, 1985, 1981, 1980, 1977, 1975, 1970, 1967, 1965, 1955, 1950, 1946, 1940, 1935, 1930, 1924
2826 WILLIAMS AVE	2020, 2017, 2014, 2010, 2005, 2000, 1995, 1992, 1985, 1981, 1980, 1977, 1975, 1970, 1967, 1960, 1955, 1950, 1946, 1940, 1935, 1930, 1924
2827 WILLIAMS AVE	2020, 2017, 2014, 2010, 2005, 2000, 1995, 1992, 1985, 1981, 1980, 1977, 1975, 1970, 1967, 1960, 1955, 1950, 1946, 1940, 1935, 1930, 1924
2827 WILLIAMS AVE	2020, 2017, 2014, 2010, 2005, 2000, 1995, 1992, 1985, 1981, 1980, 1977, 1975, 1967, 1965, 1960, 1955, 1950, 1946, 1940, 1935, 1930, 1924
2827 WILLIAMS AVE	2020, 2017, 2014, 2010, 2005, 2000, 1995, 1992, 1985, 1981, 1980, 1977, 1975, 1970, 1967, 1965, 1955, 1950, 1946, 1940, 1935, 1930, 1924
2827 WILLIAMS AVE	2020, 2017, 2014, 2010, 2005, 2000, 1995, 1992, 1985, 1981, 1980, 1977, 1975, 1970, 1967, 1965, 1960, 1950, 1946, 1940, 1935, 1930, 1924
2827 WILLIAMS AVE	2020, 2017, 2014, 2010, 2005, 2000, 1995, 1992, 1985, 1981, 1980, 1977, 1975, 1970, 1967, 1965, 1960, 1955, 1946, 1940, 1935, 1930, 1924
2827 WILLIAMS AVE	2020, 2017, 2014, 2010, 2005, 2000, 1995, 1992, 1985, 1981, 1980, 1977, 1975, 1970, 1967, 1965, 1960, 1955, 1950, 1946, 1935, 1930, 1924
2828 VANCOUVER AVE	2020, 2017, 2014, 2010, 2005, 2000, 1995, 1992, 1985, 1981, 1980, 1977, 1975, 1970, 1967, 1965, 1955, 1950, 1946, 1940, 1935, 1930, 1924
2828 VANCOUVER AVE	2020, 2017, 2014, 2010, 2005, 2000, 1995, 1992, 1985, 1981, 1980, 1977, 1975, 1970, 1967, 1960, 1955, 1950, 1946, 1940, 1935, 1930, 1924
2829 WILLIAMS AVE	2020, 2017, 2014, 2010, 2005, 2000, 1995, 1992, 1985, 1981, 1980, 1977, 1975, 1970, 1967, 1960, 1955, 1950, 1946, 1940, 1935, 1930, 1924
2829 WILLIAMS AVE	2020, 2017, 2014, 2010, 2005, 2000, 1995, 1992, 1985, 1981, 1980, 1977, 1975, 1970, 1967, 1965, 1955, 1950, 1946, 1940, 1935, 1930, 1924
2829 WILLIAMS AVE	2020, 2017, 2014, 2010, 2005, 2000, 1995, 1992, 1985, 1981, 1980, 1977, 1975, 1970, 1967, 1965, 1960, 1950, 1946, 1940, 1935, 1930, 1924

FINDINGS

Address Researched	Address Not Identified in Research Source
2829 WILLIAMS AVE	2020, 2017, 2014, 2010, 2005, 2000, 1995, 1992, 1985, 1981, 1980, 1977, 1975, 1970, 1967, 1965, 1960, 1955, 1946, 1940, 1935, 1930, 1924
2829 WILLIAMS AVE	2020, 2017, 2014, 2010, 2005, 2000, 1995, 1992, 1985, 1981, 1980, 1977, 1975, 1970, 1967, 1965, 1960, 1955, 1950, 1946, 1935, 1930, 1924
2831 WILLIAMS AVE	2020, 2017, 2014, 2010, 2005, 2000, 1995, 1992, 1985, 1981, 1980, 1977, 1975, 1970, 1967, 1965, 1960, 1955, 1950, 1946, 1935, 1930, 1924
2831 WILLIAMS AVE	2020, 2017, 2014, 2010, 2005, 2000, 1995, 1992, 1985, 1981, 1980, 1977, 1975, 1970, 1967, 1965, 1960, 1955, 1946, 1940, 1935, 1930, 1924
2831 WILLIAMS AVE	2020, 2017, 2014, 2010, 2005, 2000, 1995, 1992, 1985, 1981, 1980, 1977, 1975, 1970, 1967, 1965, 1960, 1950, 1946, 1940, 1935, 1930, 1924
2831 WILLIAMS AVE	2020, 2017, 2014, 2010, 2005, 2000, 1995, 1992, 1985, 1981, 1980, 1977, 1975, 1970, 1967, 1965, 1955, 1950, 1946, 1940, 1935, 1930, 1924
2831 WILLIAMS AVE	2020, 2017, 2014, 2010, 2005, 2000, 1995, 1992, 1985, 1981, 1980, 1977, 1975, 1970, 1967, 1960, 1955, 1950, 1946, 1940, 1935, 1930, 1924
2833 VANCOUVER AVE	2020, 2017, 2014, 2010, 2005, 2000, 1995, 1992, 1985, 1981, 1980, 1977, 1975, 1970, 1967, 1965, 1960, 1955, 1946, 1940, 1935, 1930, 1924
2833 VANCOUVER AVE	2020, 2017, 2014, 2010, 2005, 2000, 1995, 1992, 1985, 1981, 1980, 1977, 1975, 1970, 1967, 1965, 1960, 1950, 1946, 1940, 1935, 1930, 1924
2833 VANCOUVER AVE	2020, 2017, 2014, 2010, 2005, 2000, 1995, 1992, 1985, 1981, 1980, 1977, 1975, 1970, 1967, 1965, 1960, 1955, 1950, 1946, 1935, 1930, 1924
2833 VANCOUVER AVE	2020, 2017, 2014, 2010, 2005, 2000, 1995, 1992, 1985, 1981, 1980, 1977, 1975, 1970, 1967, 1965, 1960, 1955, 1950, 1946, 1940, 1930, 1924
29 GRAHAM	2020, 2017, 2014, 2010, 2005, 2000, 1995, 1992, 1985, 1981, 1980, 1977, 1975, 1970, 1967, 1965, 1960, 1955, 1946, 1940, 1935, 1930, 1924
29 GRAHAM	2020, 2017, 2014, 2010, 2005, 2000, 1995, 1992, 1985, 1981, 1980, 1977, 1975, 1970, 1967, 1965, 1960, 1955, 1950, 1946, 1935, 1930, 1924
29 GRAHAM	2020, 2017, 2014, 2010, 2005, 2000, 1995, 1992, 1985, 1981, 1980, 1977, 1975, 1970, 1967, 1965, 1960, 1950, 1946, 1940, 1935, 1930, 1924
29 GRAHAM	2020, 2017, 2014, 2010, 2005, 2000, 1995, 1992, 1985, 1981, 1980, 1977, 1975, 1970, 1967, 1965, 1955, 1950, 1946, 1940, 1935, 1930, 1924
29 GRAHAM ST	2020, 2017, 2014, 2010, 2005, 2000, 1995, 1992, 1985, 1981, 1980, 1977, 1975, 1970, 1967, 1960, 1955, 1950, 1946, 1940, 1935, 1930, 1924
29 GRAHAM ST	2020, 2017, 2014, 2010, 2005, 2000, 1995, 1992, 1985, 1981, 1980, 1977, 1975, 1970, 1967, 1965, 1960, 1955, 1950, 1940, 1935, 1930, 1924
29 GRAHAM ST	2020, 2017, 2014, 2010, 2005, 2000, 1995, 1992, 1985, 1981, 1980, 1977, 1975, 1970, 1967, 1965, 1960, 1955, 1950, 1946, 1940, 1930, 1924
29 KNOTT	2020, 2017, 2014, 2010, 2005, 2000, 1995, 1992, 1985, 1981, 1980, 1977, 1975, 1970, 1967, 1965, 1960, 1955, 1950, 1946, 1935, 1930, 1924
29 KNOTT	2020, 2017, 2014, 2010, 2005, 2000, 1995, 1992, 1985, 1981, 1980, 1977, 1975, 1970, 1967, 1965, 1960, 1955, 1946, 1940, 1935, 1930, 1924
29 KNOTT	2020, 2017, 2014, 2010, 2005, 2000, 1995, 1992, 1985, 1981, 1980, 1977, 1975, 1970, 1967, 1965, 1960, 1950, 1946, 1940, 1935, 1930, 1924
29 KNOTT	2020, 2017, 2014, 2010, 2005, 2000, 1995, 1992, 1985, 1981, 1980, 1977, 1975, 1970, 1967, 1965, 1955, 1950, 1946, 1940, 1935, 1930, 1924

FINDINGS

Address Researched	Address Not Identified in Research Source
29 KNOTT ST	2020, 2017, 2014, 2010, 2005, 2000, 1995, 1992, 1985, 1981, 1980, 1977, 1975, 1970, 1967, 1965, 1960, 1955, 1950, 1940, 1935, 1930, 1924
29 KNOTT ST	2020, 2017, 2014, 2010, 2005, 2000, 1995, 1992, 1985, 1981, 1980, 1977, 1975, 1970, 1967, 1960, 1955, 1950, 1946, 1940, 1935, 1930, 1924
29 KNOTT ST	2020, 2017, 2014, 2010, 2005, 2000, 1995, 1992, 1985, 1981, 1980, 1977, 1975, 1970, 1967, 1965, 1960, 1955, 1950, 1946, 1940, 1930, 1924
30 KNOTT	2020, 2017, 2014, 2010, 2005, 2000, 1995, 1992, 1985, 1981, 1980, 1977, 1975, 1970, 1967, 1965, 1960, 1955, 1950, 1946, 1935, 1930, 1924
30 KNOTT	2020, 2017, 2014, 2010, 2005, 2000, 1995, 1992, 1985, 1981, 1980, 1977, 1975, 1970, 1967, 1965, 1955, 1950, 1946, 1940, 1935, 1930, 1924
30 KNOTT	2020, 2017, 2014, 2010, 2005, 2000, 1995, 1992, 1985, 1981, 1980, 1977, 1975, 1970, 1967, 1965, 1960, 1950, 1946, 1940, 1935, 1930, 1924
30 KNOTT ST	2020, 2017, 2014, 2010, 2005, 2000, 1995, 1992, 1985, 1981, 1980, 1977, 1975, 1967, 1965, 1960, 1955, 1950, 1946, 1940, 1935, 1930, 1924
30 KNOTT ST	2020, 2017, 2014, 2010, 2005, 2000, 1995, 1992, 1985, 1981, 1980, 1977, 1975, 1970, 1967, 1965, 1960, 1955, 1950, 1946, 1940, 1930, 1924
30 RUSSELL	2020, 2017, 2014, 2010, 2005, 2000, 1995, 1992, 1985, 1981, 1980, 1977, 1975, 1970, 1967, 1965, 1960, 1955, 1950, 1946, 1935, 1930, 1924
30 RUSSELL	2020, 2017, 2014, 2010, 2005, 2000, 1995, 1992, 1985, 1981, 1980, 1977, 1975, 1970, 1967, 1965, 1955, 1950, 1946, 1940, 1935, 1930, 1924
30 RUSSELL	2020, 2017, 2014, 2010, 2005, 2000, 1995, 1992, 1985, 1981, 1980, 1977, 1975, 1970, 1967, 1965, 1960, 1955, 1946, 1940, 1935, 1930, 1924
30 RUSSELL	2020, 2017, 2014, 2010, 2005, 2000, 1995, 1992, 1985, 1981, 1980, 1977, 1975, 1970, 1967, 1965, 1960, 1950, 1946, 1940, 1935, 1930, 1924
30 RUSSELL ST	2020, 2017, 2014, 2010, 2005, 2000, 1995, 1992, 1985, 1981, 1980, 1977, 1975, 1970, 1967, 1960, 1955, 1950, 1946, 1940, 1935, 1930, 1924
30 RUSSELL ST	2020, 2017, 2014, 2010, 2005, 2000, 1995, 1992, 1985, 1981, 1980, 1977, 1975, 1970, 1967, 1965, 1960, 1955, 1950, 1946, 1940, 1930, 1924
307 RUSSELL ST	2020, 2017, 2014, 2010, 2005, 2000, 1995, 1992, 1985, 1981, 1980, 1977, 1975, 1967, 1965, 1960, 1955, 1950, 1946, 1940, 1935, 1930, 1924
31 GRAHAM	2020, 2017, 2014, 2010, 2005, 2000, 1995, 1992, 1985, 1981, 1980, 1977, 1975, 1970, 1967, 1965, 1955, 1950, 1946, 1940, 1935, 1930, 1924
31 GRAHAM	2020, 2017, 2014, 2010, 2005, 2000, 1995, 1992, 1985, 1981, 1980, 1977, 1975, 1970, 1967, 1965, 1960, 1955, 1946, 1940, 1935, 1930, 1924
31 GRAHAM	2020, 2017, 2014, 2010, 2005, 2000, 1995, 1992, 1985, 1981, 1980, 1977, 1975, 1970, 1967, 1965, 1960, 1955, 1950, 1946, 1935, 1930, 1924
31 GRAHAM	2020, 2017, 2014, 2010, 2005, 2000, 1995, 1992, 1985, 1981, 1980, 1977, 1975, 1970, 1967, 1965, 1960, 1950, 1946, 1940, 1935, 1930, 1924
31 GRAHAM ST	2020, 2017, 2014, 2010, 2005, 2000, 1995, 1992, 1985, 1981, 1980, 1977, 1975, 1970, 1967, 1960, 1955, 1950, 1946, 1940, 1935, 1930, 1924
31 GRAHAM ST	2020, 2017, 2014, 2010, 2005, 2000, 1995, 1992, 1985, 1981, 1980, 1977, 1975, 1970, 1967, 1965, 1960, 1955, 1950, 1946, 1940, 1930, 1924
31 KNOTT ST	2020, 2017, 2014, 2010, 2005, 2000, 1995, 1992, 1985, 1981, 1980, 1977, 1975, 1970, 1967, 1965, 1960, 1955, 1950, 1946, 1940, 1930, 1924

FINDINGS

Address Researched	Address Not Identified in Research Source
31 RUSSELL	2020, 2017, 2014, 2010, 2005, 2000, 1995, 1992, 1985, 1981, 1980, 1977, 1975, 1970, 1967, 1965, 1960, 1955, 1950, 1946, 1935, 1930, 1924
31 RUSSELL	2020, 2017, 2014, 2010, 2005, 2000, 1995, 1992, 1985, 1981, 1980, 1977, 1975, 1970, 1967, 1965, 1955, 1950, 1946, 1940, 1935, 1930, 1924
31 RUSSELL	2020, 2017, 2014, 2010, 2005, 2000, 1995, 1992, 1985, 1981, 1980, 1977, 1975, 1970, 1967, 1965, 1960, 1955, 1946, 1940, 1935, 1930, 1924
31 RUSSELL	2020, 2017, 2014, 2010, 2005, 2000, 1995, 1992, 1985, 1981, 1980, 1977, 1975, 1970, 1967, 1965, 1960, 1950, 1946, 1940, 1935, 1930, 1924
31 RUSSELL ST	2020, 2017, 2014, 2010, 2005, 2000, 1995, 1992, 1985, 1981, 1980, 1977, 1975, 1970, 1967, 1965, 1960, 1955, 1950, 1940, 1935, 1930, 1924
31 RUSSELL ST	2020, 2017, 2014, 2010, 2005, 2000, 1995, 1992, 1985, 1981, 1980, 1977, 1975, 1970, 1967, 1960, 1955, 1950, 1946, 1940, 1935, 1930, 1924
31 RUSSELL ST	2020, 2017, 2014, 2010, 2005, 2000, 1995, 1992, 1985, 1981, 1980, 1977, 1975, 1970, 1967, 1965, 1960, 1955, 1950, 1946, 1940, 1930, 1924
312 KNOTT	2020, 2017, 2014, 2010, 2005, 2000, 1995, 1992, 1985, 1981, 1980, 1977, 1975, 1970, 1967, 1965, 1960, 1955, 1950, 1946, 1935, 1930, 1924
312 KNOTT	2020, 2017, 2014, 2010, 2005, 2000, 1995, 1992, 1985, 1981, 1980, 1977, 1975, 1970, 1967, 1965, 1960, 1955, 1946, 1940, 1935, 1930, 1924
312 KNOTT	2020, 2017, 2014, 2010, 2005, 2000, 1995, 1992, 1985, 1981, 1980, 1977, 1975, 1970, 1967, 1965, 1955, 1950, 1946, 1940, 1935, 1930, 1924
312 KNOTT	2020, 2017, 2014, 2010, 2005, 2000, 1995, 1992, 1985, 1981, 1980, 1977, 1975, 1970, 1967, 1965, 1960, 1950, 1946, 1940, 1935, 1930, 1924
312 KNOTT ST	2020, 2017, 2014, 2010, 2005, 2000, 1995, 1992, 1985, 1981, 1980, 1977, 1975, 1970, 1967, 1960, 1955, 1950, 1946, 1940, 1935, 1930, 1924
312 KNOTT ST	2020, 2017, 2014, 2010, 2005, 2000, 1995, 1992, 1985, 1981, 1980, 1977, 1975, 1967, 1965, 1960, 1955, 1950, 1946, 1940, 1935, 1930, 1924
312 KNOTT ST	2020, 2017, 2014, 2010, 2005, 2000, 1995, 1992, 1985, 1981, 1980, 1977, 1975, 1970, 1967, 1965, 1960, 1955, 1950, 1946, 1940, 1930, 1924
315 RUSSELL	2020, 2017, 2014, 2010, 2005, 2000, 1995, 1992, 1985, 1981, 1980, 1977, 1975, 1970, 1967, 1965, 1955, 1950, 1946, 1940, 1935, 1930, 1924
315 RUSSELL	2020, 2017, 2014, 2010, 2005, 2000, 1995, 1992, 1985, 1981, 1980, 1977, 1975, 1970, 1967, 1965, 1960, 1955, 1946, 1940, 1935, 1930, 1924
315 RUSSELL	2020, 2017, 2014, 2010, 2005, 2000, 1995, 1992, 1985, 1981, 1980, 1977, 1975, 1970, 1967, 1965, 1960, 1950, 1946, 1940, 1935, 1930, 1924
315 RUSSELL ST	2020, 2017, 2014, 2010, 2005, 2000, 1995, 1992, 1985, 1981, 1980, 1977, 1975, 1967, 1965, 1960, 1955, 1950, 1946, 1940, 1935, 1930, 1924
315 RUSSELL ST	2020, 2017, 2014, 2010, 2005, 2000, 1995, 1992, 1985, 1981, 1980, 1977, 1975, 1970, 1967, 1960, 1955, 1950, 1946, 1940, 1935, 1930, 1924
316 RUSSELL	2020, 2017, 2014, 2010, 2005, 2000, 1995, 1992, 1985, 1981, 1980, 1977, 1975, 1970, 1967, 1965, 1960, 1955, 1946, 1940, 1935, 1930, 1924
316 RUSSELL	2020, 2017, 2014, 2010, 2005, 2000, 1995, 1992, 1985, 1981, 1980, 1977, 1975, 1970, 1967, 1965, 1960, 1955, 1950, 1946, 1935, 1930, 1924
316 RUSSELL ST	2020, 2017, 2014, 2010, 2005, 2000, 1995, 1992, 1985, 1981, 1980, 1977, 1975, 1970, 1967, 1965, 1960, 1955, 1950, 1946, 1940, 1930, 1924

FINDINGS

Address Researched	Address Not Identified in Research Source
316 RUSSELL ST	2020, 2017, 2014, 2010, 2005, 2000, 1995, 1992, 1985, 1981, 1980, 1977, 1975, 1970, 1967, 1965, 1960, 1955, 1950, 1940, 1935, 1930, 1924
32 KNOTT	2020, 2017, 2014, 2010, 2005, 2000, 1995, 1992, 1985, 1981, 1980, 1977, 1975, 1970, 1967, 1965, 1955, 1950, 1946, 1940, 1935, 1930, 1924
32 KNOTT ST	2020, 2017, 2014, 2010, 2005, 2000, 1995, 1992, 1985, 1981, 1980, 1977, 1975, 1970, 1967, 1965, 1960, 1955, 1950, 1946, 1940, 1930, 1924
32 NE GRAHAM ST	2017, 2014, 2010, 2005, 2000, 1995, 1992, 1985, 1981, 1980, 1977, 1975, 1970, 1967, 1965, 1960, 1955, 1950, 1946, 1940, 1935, 1930, 1924
32 NE GRAHAM ST	2020, 2017, 2010, 2005, 2000, 1995, 1992, 1985, 1981, 1980, 1977, 1975, 1970, 1967, 1965, 1960, 1955, 1950, 1946, 1940, 1935, 1930, 1924
32 NE GRAHAM ST	2020, 2014, 2010, 2005, 2000, 1995, 1992, 1985, 1981, 1980, 1977, 1975, 1970, 1967, 1965, 1960, 1955, 1950, 1946, 1940, 1935, 1930, 1924
32 NE GRAHAM ST	2020, 2017, 2014, 2005, 2000, 1995, 1992, 1985, 1981, 1980, 1977, 1975, 1970, 1967, 1965, 1960, 1955, 1950, 1946, 1940, 1935, 1930, 1924
32 RUSSELL	2020, 2017, 2014, 2010, 2005, 2000, 1995, 1992, 1985, 1981, 1980, 1977, 1975, 1970, 1967, 1965, 1955, 1950, 1946, 1940, 1935, 1930, 1924
32 RUSSELL	2020, 2017, 2014, 2010, 2005, 2000, 1995, 1992, 1985, 1981, 1980, 1977, 1975, 1970, 1967, 1965, 1960, 1955, 1946, 1940, 1935, 1930, 1924
32 RUSSELL	2020, 2017, 2014, 2010, 2005, 2000, 1995, 1992, 1985, 1981, 1980, 1977, 1975, 1970, 1967, 1965, 1960, 1950, 1946, 1940, 1935, 1930, 1924
32 RUSSELL	2020, 2017, 2014, 2010, 2005, 2000, 1995, 1992, 1985, 1981, 1980, 1977, 1975, 1970, 1967, 1965, 1960, 1955, 1950, 1946, 1935, 1930, 1924
32 RUSSELL ST	2020, 2017, 2014, 2010, 2005, 2000, 1995, 1992, 1985, 1981, 1980, 1977, 1975, 1970, 1967, 1965, 1960, 1955, 1950, 1946, 1940, 1930, 1924
32 RUSSELL ST	2020, 2017, 2014, 2010, 2005, 2000, 1995, 1992, 1985, 1981, 1980, 1977, 1975, 1970, 1967, 1965, 1960, 1955, 1950, 1940, 1935, 1930, 1924
32 RUSSELL ST	2020, 2017, 2014, 2010, 2005, 2000, 1995, 1992, 1985, 1981, 1980, 1977, 1975, 1970, 1967, 1960, 1955, 1950, 1946, 1940, 1935, 1930, 1924
32 RUSSELL ST	2020, 2017, 2014, 2010, 2005, 2000, 1995, 1992, 1985, 1981, 1980, 1977, 1975, 1967, 1965, 1960, 1955, 1950, 1946, 1940, 1935, 1930, 1924
32 RUSSELL ST	2020, 2017, 2014, 2010, 2005, 2000, 1995, 1992, 1985, 1981, 1980, 1977, 1970, 1967, 1965, 1960, 1955, 1950, 1946, 1940, 1935, 1930, 1924
321 RUSSELL	2020, 2017, 2014, 2010, 2005, 2000, 1995, 1992, 1985, 1981, 1980, 1977, 1975, 1970, 1967, 1965, 1960, 1950, 1946, 1940, 1935, 1930, 1924
321 RUSSELL	2020, 2017, 2014, 2010, 2005, 2000, 1995, 1992, 1985, 1981, 1980, 1977, 1975, 1970, 1967, 1965, 1960, 1955, 1946, 1940, 1935, 1930, 1924
321 RUSSELL	2020, 2017, 2014, 2010, 2005, 2000, 1995, 1992, 1985, 1981, 1980, 1977, 1975, 1970, 1967, 1965, 1955, 1950, 1946, 1940, 1935, 1930, 1924
321 RUSSELL	2020, 2017, 2014, 2010, 2005, 2000, 1995, 1992, 1985, 1981, 1980, 1977, 1975, 1970, 1967, 1965, 1960, 1955, 1950, 1946, 1935, 1930, 1924
321 RUSSELL ST	2020, 2017, 2014, 2010, 2005, 2000, 1995, 1992, 1985, 1981, 1980, 1977, 1975, 1970, 1967, 1965, 1960, 1955, 1950, 1946, 1940, 1930, 1924
321 RUSSELL ST	2020, 2017, 2014, 2010, 2005, 2000, 1995, 1992, 1985, 1981, 1980, 1977, 1975, 1967, 1965, 1960, 1955, 1950, 1946, 1940, 1935, 1930, 1924

FINDINGS

Address Researched	Address Not Identified in Research Source
321 RUSSELL ST	2020, 2017, 2014, 2010, 2005, 2000, 1995, 1992, 1985, 1981, 1980, 1977, 1975, 1970, 1967, 1960, 1955, 1950, 1946, 1940, 1935, 1930, 1924
322 KNOTT	2020, 2017, 2014, 2010, 2005, 2000, 1995, 1992, 1985, 1981, 1980, 1977, 1975, 1970, 1967, 1965, 1955, 1950, 1946, 1940, 1935, 1930, 1924
322 KNOTT	2020, 2017, 2014, 2010, 2005, 2000, 1995, 1992, 1985, 1981, 1980, 1977, 1975, 1970, 1967, 1965, 1960, 1950, 1946, 1940, 1935, 1930, 1924
322 KNOTT	2020, 2017, 2014, 2010, 2005, 2000, 1995, 1992, 1985, 1981, 1980, 1977, 1975, 1970, 1967, 1965, 1960, 1955, 1946, 1940, 1935, 1930, 1924
322 KNOTT	2020, 2017, 2014, 2010, 2005, 2000, 1995, 1992, 1985, 1981, 1980, 1977, 1975, 1970, 1967, 1965, 1960, 1955, 1950, 1946, 1935, 1930, 1924
322 KNOTT ST	2020, 2017, 2014, 2010, 2005, 2000, 1995, 1992, 1985, 1981, 1980, 1977, 1975, 1970, 1967, 1965, 1960, 1955, 1950, 1946, 1940, 1930, 1924
322 KNOTT ST	2020, 2017, 2014, 2010, 2005, 2000, 1995, 1992, 1985, 1981, 1980, 1977, 1975, 1970, 1967, 1965, 1960, 1955, 1950, 1940, 1935, 1930, 1924
322 KNOTT ST	2020, 2017, 2014, 2010, 2005, 2000, 1995, 1992, 1985, 1981, 1980, 1977, 1975, 1970, 1967, 1960, 1955, 1950, 1946, 1940, 1935, 1930, 1924
322 KNOTT ST	2020, 2017, 2014, 2010, 2005, 2000, 1995, 1992, 1985, 1981, 1980, 1977, 1975, 1967, 1965, 1960, 1955, 1950, 1946, 1940, 1935, 1930, 1924
323 KNOTT	2020, 2017, 2014, 2010, 2005, 2000, 1995, 1992, 1985, 1981, 1980, 1977, 1975, 1970, 1967, 1965, 1960, 1955, 1950, 1946, 1935, 1930, 1924
323 KNOTT ST	2020, 2017, 2014, 2010, 2005, 2000, 1995, 1992, 1985, 1981, 1980, 1977, 1975, 1970, 1967, 1965, 1960, 1955, 1950, 1946, 1940, 1930, 1924
323 KNOTT ST	2020, 2017, 2014, 2010, 2005, 2000, 1995, 1992, 1985, 1981, 1980, 1977, 1975, 1970, 1967, 1965, 1960, 1955, 1950, 1940, 1935, 1930, 1924
323 RUSSELL	2020, 2017, 2014, 2010, 2005, 2000, 1995, 1992, 1985, 1981, 1980, 1977, 1975, 1970, 1967, 1965, 1960, 1955, 1946, 1940, 1935, 1930, 1924
323 RUSSELL	2020, 2017, 2014, 2010, 2005, 2000, 1995, 1992, 1985, 1981, 1980, 1977, 1975, 1970, 1967, 1965, 1960, 1950, 1946, 1940, 1935, 1930, 1924
323 RUSSELL	2020, 2017, 2014, 2010, 2005, 2000, 1995, 1992, 1985, 1981, 1980, 1977, 1975, 1970, 1967, 1965, 1955, 1950, 1946, 1940, 1935, 1930, 1924
323 RUSSELL	2020, 2017, 2014, 2010, 2005, 2000, 1995, 1992, 1985, 1981, 1980, 1977, 1975, 1970, 1967, 1965, 1960, 1955, 1950, 1946, 1935, 1930, 1924
323 RUSSELL ST	2020, 2017, 2014, 2010, 2005, 2000, 1995, 1992, 1985, 1981, 1980, 1977, 1975, 1970, 1967, 1965, 1960, 1955, 1950, 1946, 1940, 1930, 1924
323 RUSSELL ST	2020, 2017, 2014, 2010, 2005, 2000, 1995, 1992, 1985, 1981, 1980, 1977, 1975, 1967, 1965, 1960, 1955, 1950, 1946, 1940, 1935, 1930, 1924
323 RUSSELL ST	2020, 2017, 2014, 2010, 2005, 2000, 1995, 1992, 1985, 1981, 1980, 1977, 1975, 1970, 1967, 1960, 1955, 1950, 1946, 1940, 1935, 1930, 1924
325 RUSSELL	2020, 2017, 2014, 2010, 2005, 2000, 1995, 1992, 1985, 1981, 1980, 1977, 1975, 1970, 1967, 1965, 1955, 1950, 1946, 1940, 1935, 1930, 1924
325 RUSSELL	2020, 2017, 2014, 2010, 2005, 2000, 1995, 1992, 1985, 1981, 1980, 1977, 1975, 1970, 1967, 1965, 1960, 1950, 1946, 1940, 1935, 1930, 1924
325 RUSSELL	2020, 2017, 2014, 2010, 2005, 2000, 1995, 1992, 1985, 1981, 1980, 1977, 1975, 1970, 1967, 1965, 1960, 1955, 1946, 1940, 1935, 1930, 1924

FINDINGS

Address Researched	Address Not Identified in Research Source
325 RUSSELL	2020, 2017, 2014, 2010, 2005, 2000, 1995, 1992, 1985, 1981, 1980, 1977, 1975, 1970, 1967, 1965, 1960, 1955, 1950, 1946, 1935, 1930, 1924
325 RUSSELL ST	2020, 2017, 2014, 2010, 2005, 2000, 1995, 1992, 1985, 1981, 1980, 1977, 1975, 1970, 1967, 1965, 1960, 1955, 1950, 1946, 1940, 1930, 1924
325 RUSSELL ST	2020, 2017, 2014, 2010, 2005, 2000, 1995, 1992, 1985, 1981, 1980, 1977, 1975, 1970, 1967, 1960, 1955, 1950, 1946, 1940, 1935, 1930, 1924
325 RUSSELL ST	2020, 2017, 2014, 2010, 2005, 2000, 1995, 1992, 1985, 1981, 1980, 1977, 1975, 1967, 1965, 1960, 1955, 1950, 1946, 1940, 1935, 1930, 1924
327 RUSSELL	2020, 2017, 2014, 2010, 2005, 2000, 1995, 1992, 1985, 1981, 1980, 1977, 1975, 1970, 1967, 1965, 1960, 1955, 1946, 1940, 1935, 1930, 1924
327 RUSSELL	2020, 2017, 2014, 2010, 2005, 2000, 1995, 1992, 1985, 1981, 1980, 1977, 1975, 1970, 1967, 1965, 1960, 1950, 1946, 1940, 1935, 1930, 1924
327 RUSSELL	2020, 2017, 2014, 2010, 2005, 2000, 1995, 1992, 1985, 1981, 1980, 1977, 1975, 1970, 1967, 1965, 1955, 1950, 1946, 1940, 1935, 1930, 1924
327 RUSSELL	2020, 2017, 2014, 2010, 2005, 2000, 1995, 1992, 1985, 1981, 1980, 1977, 1975, 1970, 1967, 1965, 1960, 1955, 1950, 1946, 1935, 1930, 1924
327 RUSSELL ST	2020, 2017, 2014, 2010, 2005, 2000, 1995, 1992, 1985, 1981, 1980, 1977, 1975, 1970, 1967, 1965, 1960, 1955, 1950, 1946, 1940, 1930, 1924
327 RUSSELL ST	2020, 2017, 2014, 2010, 2005, 2000, 1995, 1992, 1985, 1981, 1980, 1977, 1975, 1967, 1965, 1960, 1955, 1950, 1946, 1940, 1935, 1930, 1924
327 RUSSELL ST	2020, 2017, 2014, 2010, 2005, 2000, 1995, 1992, 1985, 1981, 1980, 1977, 1975, 1970, 1967, 1960, 1955, 1950, 1946, 1940, 1935, 1930, 1924
33 GRAHAM ST	2020, 2017, 2014, 2010, 2000, 1995, 1992, 1985, 1981, 1980, 1977, 1975, 1970, 1967, 1965, 1960, 1955, 1950, 1946, 1940, 1935, 1930, 1924
33 NE GRAHAM ST	2020, 2017, 2014, 2010, 2000, 1995, 1992, 1985, 1981, 1980, 1977, 1975, 1970, 1967, 1965, 1960, 1955, 1950, 1946, 1940, 1935, 1930, 1924
33 NE GRAHAM ST	2020, 2017, 2014, 2005, 2000, 1995, 1992, 1985, 1981, 1980, 1977, 1975, 1970, 1967, 1965, 1960, 1955, 1950, 1946, 1940, 1935, 1930, 1924
33 NE GRAHAM ST	2020, 2014, 2010, 2005, 2000, 1995, 1992, 1985, 1981, 1980, 1977, 1975, 1970, 1967, 1965, 1960, 1955, 1950, 1946, 1940, 1935, 1930, 1924
33 NE GRAHAM ST	2020, 2017, 2010, 2005, 2000, 1995, 1992, 1985, 1981, 1980, 1977, 1975, 1970, 1967, 1965, 1960, 1955, 1950, 1946, 1940, 1935, 1930, 1924
33 NE GRAHAM ST	2017, 2014, 2010, 2005, 2000, 1995, 1992, 1985, 1981, 1980, 1977, 1975, 1970, 1967, 1965, 1960, 1955, 1950, 1946, 1940, 1935, 1930, 1924
33 NE GRAHAM ST	2020, 2017, 2014, 2010, 2005, 1995, 1992, 1985, 1981, 1980, 1977, 1975, 1970, 1967, 1965, 1960, 1955, 1950, 1946, 1940, 1935, 1930, 1924
33 NE GRAHAM ST	2020, 2017, 2014, 2010, 2005, 2000, 1992, 1985, 1981, 1980, 1977, 1975, 1970, 1967, 1965, 1960, 1955, 1950, 1946, 1940, 1935, 1930, 1924
33 RUSSELL	2020, 2017, 2014, 2010, 2005, 2000, 1995, 1992, 1985, 1981, 1980, 1977, 1975, 1970, 1967, 1965, 1955, 1950, 1946, 1940, 1935, 1930, 1924
33 RUSSELL ST	2020, 2017, 2014, 2010, 2005, 2000, 1995, 1992, 1985, 1981, 1980, 1977, 1975, 1970, 1967, 1960, 1955, 1950, 1946, 1940, 1935, 1930, 1924
33 RUSSELL ST	2020, 2017, 2014, 2010, 2005, 2000, 1995, 1992, 1985, 1981, 1980, 1977, 1975, 1967, 1965, 1960, 1955, 1950, 1946, 1940, 1935, 1930, 1924

FINDINGS

Address Researched	Address Not Identified in Research Source
33 RUSSELL ST	2020, 2017, 2014, 2010, 2005, 2000, 1995, 1992, 1985, 1981, 1980, 1977, 1970, 1967, 1965, 1960, 1955, 1950, 1946, 1940, 1935, 1930, 1924
34 KNOTT ST	2020, 2017, 2014, 2010, 2005, 2000, 1995, 1992, 1985, 1981, 1980, 1977, 1975, 1970, 1967, 1965, 1960, 1955, 1950, 1946, 1940, 1930, 1924
34 RUSSELL	2020, 2017, 2014, 2010, 2005, 2000, 1995, 1992, 1985, 1981, 1980, 1977, 1975, 1970, 1967, 1965, 1960, 1955, 1946, 1940, 1935, 1930, 1924
34 RUSSELL ST	2020, 2017, 2014, 2010, 2005, 2000, 1995, 1992, 1985, 1981, 1980, 1977, 1975, 1970, 1967, 1965, 1960, 1955, 1950, 1946, 1940, 1930, 1924
35 KNOTT ST	2020, 2017, 2014, 2010, 2005, 2000, 1995, 1992, 1985, 1981, 1980, 1977, 1975, 1970, 1967, 1965, 1960, 1955, 1950, 1946, 1940, 1930, 1924
35 KNOTT ST	2020, 2017, 2014, 2010, 2005, 2000, 1995, 1992, 1985, 1981, 1980, 1977, 1975, 1967, 1965, 1960, 1955, 1950, 1946, 1940, 1935, 1930, 1924
35 RUSSELL	2020, 2017, 2014, 2010, 2005, 2000, 1995, 1992, 1985, 1981, 1980, 1977, 1975, 1970, 1967, 1965, 1960, 1955, 1946, 1940, 1935, 1930, 1924
35 RUSSELL	2020, 2017, 2014, 2010, 2005, 2000, 1995, 1992, 1985, 1981, 1980, 1977, 1975, 1970, 1967, 1965, 1960, 1950, 1946, 1940, 1935, 1930, 1924
35 RUSSELL	2020, 2017, 2014, 2010, 2005, 2000, 1995, 1992, 1985, 1981, 1980, 1977, 1975, 1970, 1967, 1965, 1955, 1950, 1946, 1940, 1935, 1930, 1924
35 RUSSELL	2020, 2017, 2014, 2010, 2005, 2000, 1995, 1992, 1985, 1981, 1980, 1977, 1975, 1970, 1967, 1965, 1960, 1955, 1950, 1946, 1935, 1930, 1924
35 RUSSELL ST	2020, 2017, 2014, 2010, 2005, 2000, 1995, 1992, 1985, 1981, 1980, 1977, 1975, 1970, 1967, 1965, 1960, 1955, 1950, 1946, 1940, 1930, 1924
35 RUSSELL ST	2020, 2017, 2014, 2010, 2005, 2000, 1995, 1992, 1985, 1981, 1980, 1977, 1975, 1970, 1967, 1965, 1960, 1955, 1950, 1940, 1935, 1930, 1924
36 GRAHAM	2020, 2017, 2014, 2010, 2005, 2000, 1995, 1992, 1985, 1981, 1980, 1977, 1975, 1970, 1967, 1965, 1960, 1955, 1950, 1946, 1935, 1930, 1924
36 GRAHAM	2020, 2017, 2014, 2010, 2005, 2000, 1995, 1992, 1985, 1981, 1980, 1977, 1975, 1970, 1967, 1965, 1960, 1955, 1946, 1940, 1935, 1930, 1924
36 GRAHAM	2020, 2017, 2014, 2010, 2005, 2000, 1995, 1992, 1985, 1981, 1980, 1977, 1975, 1970, 1967, 1965, 1960, 1950, 1946, 1940, 1935, 1930, 1924
36 GRAHAM	2020, 2017, 2014, 2010, 2005, 2000, 1995, 1992, 1985, 1981, 1980, 1977, 1975, 1970, 1967, 1965, 1955, 1950, 1946, 1940, 1935, 1930, 1924
36 GRAHAM ST	2020, 2017, 2014, 2010, 2005, 2000, 1995, 1992, 1985, 1981, 1980, 1977, 1975, 1970, 1967, 1960, 1955, 1950, 1946, 1940, 1935, 1930, 1924
36 GRAHAM ST	2020, 2017, 2014, 2010, 2005, 2000, 1995, 1992, 1985, 1981, 1980, 1977, 1975, 1970, 1967, 1965, 1960, 1955, 1950, 1946, 1940, 1930, 1924
36 N RUSSELL ST	2020, 2017, 2014, 2010, 2005, 2000, 1992, 1985, 1981, 1980, 1977, 1975, 1970, 1967, 1965, 1960, 1955, 1950, 1946, 1940, 1935, 1930, 1924
36 N RUSSELL ST	2020, 2017, 2014, 2010, 2005, 1995, 1992, 1985, 1981, 1980, 1977, 1975, 1970, 1967, 1965, 1960, 1955, 1950, 1946, 1940, 1935, 1930, 1924
36 N RUSSELL ST	2020, 2017, 2014, 2010, 2005, 2000, 1995, 1985, 1981, 1980, 1977, 1975, 1970, 1967, 1965, 1960, 1955, 1950, 1946, 1940, 1935, 1930, 1924
36 N RUSSELL ST	2017, 2014, 2010, 2005, 2000, 1995, 1992, 1985, 1981, 1980, 1977, 1975, 1970, 1967, 1965, 1960, 1955, 1950, 1946, 1940, 1935, 1930, 1924

FINDINGS

Address Researched	Address Not Identified in Research Source
36 N RUSSELL ST	2020, 2017, 2010, 2005, 2000, 1995, 1992, 1985, 1981, 1980, 1977, 1975, 1970, 1967, 1965, 1960, 1955, 1950, 1946, 1940, 1935, 1930, 1924
36 N RUSSELL ST	2020, 2014, 2010, 2005, 2000, 1995, 1992, 1985, 1981, 1980, 1977, 1975, 1970, 1967, 1965, 1960, 1955, 1950, 1946, 1940, 1935, 1930, 1924
36 N RUSSELL ST	2020, 2017, 2014, 2005, 2000, 1995, 1992, 1985, 1981, 1980, 1977, 1975, 1970, 1967, 1965, 1960, 1955, 1950, 1946, 1940, 1935, 1930, 1924
36 N RUSSELL ST	2020, 2017, 2014, 2010, 2000, 1995, 1992, 1985, 1981, 1980, 1977, 1975, 1970, 1967, 1965, 1960, 1955, 1950, 1946, 1940, 1935, 1930, 1924
36 RUSSELL	2020, 2017, 2014, 2010, 2005, 2000, 1995, 1992, 1985, 1981, 1980, 1977, 1975, 1970, 1967, 1965, 1955, 1950, 1946, 1940, 1935, 1930, 1924
36 RUSSELL	2020, 2017, 2014, 2010, 2005, 2000, 1995, 1992, 1985, 1981, 1980, 1977, 1975, 1970, 1967, 1965, 1960, 1955, 1946, 1940, 1935, 1930, 1924
36 RUSSELL	2020, 2017, 2014, 2010, 2005, 2000, 1995, 1992, 1985, 1981, 1980, 1977, 1975, 1970, 1967, 1965, 1960, 1950, 1946, 1940, 1935, 1930, 1924
36 RUSSELL	2020, 2017, 2014, 2010, 2005, 2000, 1995, 1992, 1985, 1981, 1980, 1977, 1975, 1970, 1967, 1965, 1960, 1955, 1950, 1946, 1935, 1930, 1924
36 RUSSELL ST	2020, 2017, 2014, 2010, 2005, 2000, 1995, 1992, 1985, 1981, 1980, 1977, 1975, 1970, 1967, 1965, 1960, 1955, 1950, 1946, 1940, 1930, 1924
36 RUSSELL ST	2020, 2017, 2014, 2010, 2000, 1995, 1992, 1985, 1981, 1980, 1977, 1975, 1970, 1967, 1965, 1960, 1955, 1950, 1946, 1940, 1935, 1930, 1924
36 RUSSELL ST	2020, 2017, 2014, 2010, 2005, 2000, 1995, 1992, 1981, 1980, 1977, 1975, 1970, 1967, 1965, 1960, 1955, 1950, 1946, 1940, 1935, 1930, 1924
36 RUSSELL ST	2020, 2017, 2014, 2010, 2005, 2000, 1995, 1992, 1985, 1981, 1980, 1977, 1975, 1970, 1967, 1960, 1955, 1950, 1946, 1940, 1935, 1930, 1924
36 RUSSELL ST	2020, 2017, 2014, 2010, 2005, 2000, 1995, 1992, 1985, 1981, 1980, 1977, 1970, 1967, 1965, 1960, 1955, 1950, 1946, 1940, 1935, 1930, 1924
36 RUSSELL ST	2020, 2017, 2014, 2010, 2005, 2000, 1995, 1992, 1985, 1980, 1977, 1975, 1970, 1967, 1965, 1960, 1955, 1950, 1946, 1940, 1935, 1930, 1924
36 RUSSELL ST	2020, 2017, 2014, 2010, 2005, 2000, 1995, 1992, 1985, 1981, 1980, 1977, 1975, 1967, 1965, 1960, 1955, 1950, 1946, 1940, 1935, 1930, 1924
37 GRAHAM	2020, 2017, 2014, 2010, 2005, 2000, 1995, 1992, 1985, 1981, 1980, 1977, 1975, 1970, 1967, 1965, 1960, 1950, 1946, 1940, 1935, 1930, 1924
37 GRAHAM ST	2020, 2017, 2014, 2010, 2005, 2000, 1995, 1992, 1985, 1981, 1980, 1977, 1975, 1970, 1967, 1965, 1960, 1955, 1950, 1946, 1940, 1930, 1924
37 KNOTT ST	2020, 2017, 2014, 2010, 2005, 2000, 1995, 1992, 1985, 1981, 1980, 1977, 1975, 1970, 1967, 1965, 1960, 1955, 1950, 1946, 1940, 1930, 1924
37 RUSSELL	2020, 2017, 2014, 2010, 2005, 2000, 1995, 1992, 1985, 1981, 1980, 1977, 1975, 1970, 1967, 1965, 1960, 1955, 1950, 1946, 1935, 1930, 1924
37 RUSSELL	2020, 2017, 2014, 2010, 2005, 2000, 1995, 1992, 1985, 1981, 1980, 1977, 1975, 1970, 1967, 1965, 1960, 1950, 1946, 1940, 1935, 1930, 1924
37 RUSSELL	2020, 2017, 2014, 2010, 2005, 2000, 1995, 1992, 1985, 1981, 1980, 1977, 1975, 1970, 1967, 1965, 1960, 1955, 1946, 1940, 1935, 1930, 1924
37 RUSSELL ST	2020, 2017, 2014, 2010, 2005, 2000, 1995, 1992, 1985, 1981, 1980, 1977, 1975, 1970, 1967, 1965, 1960, 1955, 1950, 1940, 1935, 1930, 1924

FINDINGS

Address Researched	Address Not Identified in Research Source
37 RUSSELL ST	2020, 2017, 2014, 2010, 2005, 2000, 1995, 1992, 1985, 1981, 1980, 1977, 1975, 1970, 1967, 1965, 1960, 1955, 1950, 1946, 1940, 1930, 1924
38 RUSSELL	2020, 2017, 2014, 2010, 2005, 2000, 1995, 1992, 1985, 1981, 1980, 1977, 1975, 1970, 1967, 1965, 1960, 1955, 1950, 1946, 1935, 1930, 1924
38 RUSSELL	2020, 2017, 2014, 2010, 2005, 2000, 1995, 1992, 1985, 1981, 1980, 1977, 1975, 1970, 1967, 1965, 1960, 1955, 1946, 1940, 1935, 1930, 1924
38 RUSSELL	2020, 2017, 2014, 2010, 2005, 2000, 1995, 1992, 1985, 1981, 1980, 1977, 1975, 1970, 1967, 1965, 1960, 1950, 1946, 1940, 1935, 1930, 1924
38 RUSSELL	2020, 2017, 2014, 2010, 2005, 2000, 1995, 1992, 1985, 1981, 1980, 1977, 1975, 1970, 1967, 1965, 1955, 1950, 1946, 1940, 1935, 1930, 1924
38 RUSSELL ST	2020, 2017, 2014, 2010, 2005, 2000, 1995, 1992, 1985, 1981, 1980, 1977, 1975, 1970, 1967, 1965, 1960, 1955, 1950, 1940, 1935, 1930, 1924
38 RUSSELL ST	2020, 2017, 2014, 2010, 2005, 2000, 1995, 1992, 1985, 1981, 1980, 1977, 1975, 1967, 1965, 1960, 1955, 1950, 1946, 1940, 1935, 1930, 1924
38 RUSSELL ST	2020, 2017, 2014, 2010, 2005, 2000, 1995, 1992, 1985, 1981, 1980, 1977, 1970, 1967, 1965, 1960, 1955, 1950, 1946, 1940, 1935, 1930, 1924
38 RUSSELL ST	2020, 2017, 2014, 2010, 2005, 2000, 1995, 1992, 1985, 1981, 1980, 1977, 1975, 1970, 1967, 1960, 1955, 1950, 1946, 1940, 1935, 1930, 1924
4 RUSSELL ST	2020, 2017, 2014, 2010, 2005, 2000, 1995, 1992, 1985, 1981, 1980, 1977, 1975, 1970, 1967, 1965, 1960, 1955, 1950, 1946, 1940, 1930, 1924
40 NE RUSSELL ST	2020, 2017, 2014, 2010, 2005, 1995, 1992, 1985, 1981, 1980, 1977, 1975, 1970, 1967, 1965, 1960, 1955, 1950, 1946, 1940, 1935, 1930, 1924
40 NE RUSSELL ST	2020, 2017, 2014, 2010, 2000, 1995, 1992, 1985, 1981, 1980, 1977, 1975, 1970, 1967, 1965, 1960, 1955, 1950, 1946, 1940, 1935, 1930, 1924
40 NE RUSSELL ST	2020, 2017, 2010, 2005, 2000, 1995, 1992, 1985, 1981, 1980, 1977, 1975, 1970, 1967, 1965, 1960, 1955, 1950, 1946, 1940, 1935, 1930, 1924
40 NE RUSSELL ST	2017, 2014, 2010, 2005, 2000, 1995, 1992, 1985, 1981, 1980, 1977, 1975, 1970, 1967, 1965, 1960, 1955, 1950, 1946, 1940, 1935, 1930, 1924
40 RUSSELL ST	2020, 2017, 2014, 2010, 2000, 1995, 1992, 1985, 1981, 1980, 1977, 1975, 1970, 1967, 1965, 1960, 1955, 1950, 1946, 1940, 1935, 1930, 1924
40 RUSSELL ST	2020, 2017, 2014, 2010, 2005, 2000, 1995, 1992, 1981, 1980, 1977, 1975, 1970, 1967, 1965, 1960, 1955, 1950, 1946, 1940, 1935, 1930, 1924
40 RUSSELL ST	2020, 2017, 2014, 2010, 2005, 2000, 1995, 1992, 1985, 1981, 1980, 1977, 1975, 1970, 1967, 1965, 1960, 1955, 1950, 1946, 1940, 1930, 1924
401 RUSSELL	2020, 2017, 2014, 2010, 2005, 2000, 1995, 1992, 1985, 1981, 1980, 1977, 1975, 1970, 1967, 1965, 1960, 1955, 1950, 1946, 1935, 1930, 1924
401 RUSSELL	2020, 2017, 2014, 2010, 2005, 2000, 1995, 1992, 1985, 1981, 1980, 1977, 1975, 1970, 1967, 1965, 1960, 1950, 1946, 1940, 1935, 1930, 1924
401 RUSSELL	2020, 2017, 2014, 2010, 2005, 2000, 1995, 1992, 1985, 1981, 1980, 1977, 1975, 1970, 1967, 1965, 1960, 1955, 1946, 1940, 1935, 1930, 1924
401 RUSSELL	2020, 2017, 2014, 2010, 2005, 2000, 1995, 1992, 1985, 1981, 1980, 1977, 1975, 1970, 1967, 1965, 1955, 1950, 1946, 1940, 1935, 1930, 1924
401 RUSSELL ST	2020, 2017, 2014, 2010, 2005, 2000, 1995, 1992, 1985, 1981, 1980, 1977, 1975, 1970, 1967, 1965, 1960, 1955, 1950, 1946, 1940, 1930, 1924

FINDINGS

Address Researched	Address Not Identified in Research Source
402 KNOTT	2020, 2017, 2014, 2010, 2005, 2000, 1995, 1992, 1985, 1981, 1980, 1977, 1975, 1970, 1967, 1965, 1960, 1955, 1950, 1946, 1935, 1930, 1924
402 KNOTT	2020, 2017, 2014, 2010, 2005, 2000, 1995, 1992, 1985, 1981, 1980, 1977, 1975, 1970, 1967, 1965, 1955, 1950, 1946, 1940, 1935, 1930, 1924
402 KNOTT	2020, 2017, 2014, 2010, 2005, 2000, 1995, 1992, 1985, 1981, 1980, 1977, 1975, 1970, 1967, 1965, 1960, 1950, 1946, 1940, 1935, 1930, 1924
402 KNOTT	2020, 2017, 2014, 2010, 2005, 2000, 1995, 1992, 1985, 1981, 1980, 1977, 1975, 1970, 1967, 1965, 1960, 1955, 1946, 1940, 1935, 1930, 1924
402 KNOTT ST	2020, 2017, 2014, 2010, 2005, 2000, 1995, 1992, 1985, 1981, 1980, 1977, 1975, 1970, 1967, 1965, 1960, 1955, 1950, 1940, 1935, 1930, 1924
402 KNOTT ST	2020, 2017, 2014, 2010, 2005, 2000, 1995, 1992, 1985, 1981, 1980, 1977, 1975, 1970, 1967, 1960, 1955, 1950, 1946, 1940, 1935, 1930, 1924
402 KNOTT ST	2020, 2017, 2014, 2010, 2005, 2000, 1995, 1992, 1985, 1981, 1980, 1977, 1975, 1967, 1965, 1960, 1955, 1950, 1946, 1940, 1935, 1930, 1924
402 KNOTT ST	2020, 2017, 2014, 2010, 2005, 2000, 1995, 1992, 1985, 1981, 1980, 1977, 1975, 1970, 1967, 1965, 1960, 1955, 1950, 1946, 1940, 1930, 1924
403 KNOTT	2020, 2017, 2014, 2010, 2005, 2000, 1995, 1992, 1985, 1981, 1980, 1977, 1975, 1970, 1967, 1965, 1960, 1955, 1950, 1946, 1935, 1930, 1924
403 KNOTT ST	2020, 2017, 2014, 2010, 2005, 2000, 1995, 1992, 1985, 1981, 1980, 1977, 1975, 1970, 1967, 1965, 1960, 1955, 1950, 1946, 1940, 1930, 1924
403 RUSSELL	2020, 2017, 2014, 2010, 2005, 2000, 1995, 1992, 1985, 1981, 1980, 1977, 1975, 1970, 1967, 1965, 1960, 1955, 1950, 1946, 1935, 1930, 1924
403 RUSSELL	2020, 2017, 2014, 2010, 2005, 2000, 1995, 1992, 1985, 1981, 1980, 1977, 1975, 1970, 1967, 1965, 1960, 1955, 1946, 1940, 1935, 1930, 1924
403 RUSSELL	2020, 2017, 2014, 2010, 2005, 2000, 1995, 1992, 1985, 1981, 1980, 1977, 1975, 1970, 1967, 1965, 1960, 1950, 1946, 1940, 1935, 1930, 1924
403 RUSSELL	2020, 2017, 2014, 2010, 2005, 2000, 1995, 1992, 1985, 1981, 1980, 1977, 1975, 1970, 1967, 1965, 1955, 1950, 1946, 1940, 1935, 1930, 1924
403 RUSSELL ST	2020, 2017, 2014, 2010, 2005, 2000, 1995, 1992, 1985, 1981, 1980, 1977, 1975, 1970, 1967, 1965, 1960, 1955, 1950, 1940, 1935, 1930, 1924
403 RUSSELL ST	2020, 2017, 2014, 2010, 2005, 2000, 1995, 1992, 1985, 1981, 1980, 1977, 1975, 1970, 1967, 1965, 1960, 1955, 1950, 1946, 1940, 1930, 1924
405 RUSSELL	2020, 2017, 2014, 2010, 2005, 2000, 1995, 1992, 1985, 1981, 1980, 1977, 1975, 1970, 1967, 1965, 1960, 1955, 1950, 1946, 1935, 1930, 1924
405 RUSSELL	2020, 2017, 2014, 2010, 2005, 2000, 1995, 1992, 1985, 1981, 1980, 1977, 1975, 1970, 1967, 1965, 1960, 1950, 1946, 1940, 1935, 1930, 1924
405 RUSSELL	2020, 2017, 2014, 2010, 2005, 2000, 1995, 1992, 1985, 1981, 1980, 1977, 1975, 1970, 1967, 1965, 1960, 1955, 1946, 1940, 1935, 1930, 1924
405 RUSSELL	2020, 2017, 2014, 2010, 2005, 2000, 1995, 1992, 1985, 1981, 1980, 1977, 1975, 1970, 1967, 1965, 1955, 1950, 1946, 1940, 1935, 1930, 1924
405 RUSSELL ST	2020, 2017, 2014, 2010, 2005, 2000, 1995, 1992, 1985, 1981, 1980, 1977, 1975, 1970, 1967, 1965, 1960, 1955, 1950, 1946, 1940, 1930, 1924
407 RUSSELL	2020, 2017, 2014, 2010, 2005, 2000, 1995, 1992, 1985, 1981, 1980, 1977, 1975, 1970, 1967, 1965, 1960, 1955, 1950, 1946, 1935, 1930, 1924

FINDINGS

Address Researched	Address Not Identified in Research Source
407 RUSSELL	2020, 2017, 2014, 2010, 2005, 2000, 1995, 1992, 1985, 1981, 1980, 1977, 1975, 1970, 1967, 1965, 1955, 1950, 1946, 1940, 1935, 1930, 1924
407 RUSSELL	2020, 2017, 2014, 2010, 2005, 2000, 1995, 1992, 1985, 1981, 1980, 1977, 1975, 1970, 1967, 1965, 1960, 1955, 1946, 1940, 1935, 1930, 1924
407 RUSSELL	2020, 2017, 2014, 2010, 2005, 2000, 1995, 1992, 1985, 1981, 1980, 1977, 1975, 1970, 1967, 1965, 1960, 1950, 1946, 1940, 1935, 1930, 1924
407 RUSSELL ST	2020, 2017, 2014, 2010, 2005, 2000, 1995, 1992, 1985, 1981, 1980, 1977, 1975, 1970, 1967, 1965, 1960, 1955, 1950, 1946, 1940, 1930, 1924
410 KNOTT	2020, 2017, 2014, 2010, 2005, 2000, 1995, 1992, 1985, 1981, 1980, 1977, 1975, 1970, 1967, 1965, 1960, 1955, 1950, 1946, 1935, 1930, 1924
410 KNOTT	2020, 2017, 2014, 2010, 2005, 2000, 1995, 1992, 1985, 1981, 1980, 1977, 1975, 1970, 1967, 1965, 1960, 1955, 1946, 1940, 1935, 1930, 1924
410 KNOTT	2020, 2017, 2014, 2010, 2005, 2000, 1995, 1992, 1985, 1981, 1980, 1977, 1975, 1970, 1967, 1965, 1960, 1950, 1946, 1940, 1935, 1930, 1924
410 KNOTT ST	2020, 2017, 2014, 2010, 2005, 2000, 1995, 1992, 1985, 1981, 1980, 1977, 1975, 1970, 1967, 1965, 1960, 1955, 1950, 1940, 1935, 1930, 1924
410 KNOTT ST	2020, 2017, 2014, 2010, 2005, 2000, 1995, 1992, 1985, 1981, 1980, 1977, 1975, 1970, 1967, 1960, 1955, 1950, 1946, 1940, 1935, 1930, 1924
410 KNOTT ST	2020, 2017, 2014, 2010, 2005, 2000, 1995, 1992, 1985, 1981, 1980, 1977, 1975, 1970, 1967, 1965, 1960, 1955, 1950, 1946, 1940, 1930, 1924
411 KNOTT	2020, 2017, 2014, 2010, 2005, 2000, 1995, 1992, 1985, 1981, 1980, 1977, 1975, 1970, 1967, 1965, 1960, 1955, 1950, 1946, 1935, 1930, 1924
411 KNOTT	2020, 2017, 2014, 2010, 2005, 2000, 1995, 1992, 1985, 1981, 1980, 1977, 1975, 1970, 1967, 1965, 1960, 1955, 1946, 1940, 1935, 1930, 1924
411 KNOTT	2020, 2017, 2014, 2010, 2005, 2000, 1995, 1992, 1985, 1981, 1980, 1977, 1975, 1970, 1967, 1965, 1960, 1950, 1946, 1940, 1935, 1930, 1924
411 KNOTT	2020, 2017, 2014, 2010, 2005, 2000, 1995, 1992, 1985, 1981, 1980, 1977, 1975, 1970, 1967, 1965, 1955, 1950, 1946, 1940, 1935, 1930, 1924
411 KNOTT ST	2020, 2017, 2014, 2010, 2005, 2000, 1995, 1992, 1985, 1981, 1980, 1977, 1975, 1970, 1967, 1960, 1955, 1950, 1946, 1940, 1935, 1930, 1924
411 KNOTT ST	2020, 2017, 2014, 2010, 2005, 2000, 1995, 1992, 1985, 1981, 1980, 1977, 1975, 1967, 1965, 1960, 1955, 1950, 1946, 1940, 1935, 1930, 1924
411 KNOTT ST	2020, 2017, 2014, 2010, 2005, 2000, 1995, 1992, 1985, 1981, 1980, 1977, 1970, 1967, 1965, 1960, 1955, 1950, 1946, 1940, 1935, 1930, 1924
411 KNOTT ST	2020, 2017, 2014, 2010, 2005, 2000, 1995, 1992, 1985, 1981, 1980, 1977, 1975, 1970, 1967, 1965, 1960, 1955, 1950, 1946, 1940, 1930, 1924
411 RUSSELL	2020, 2017, 2014, 2010, 2005, 2000, 1995, 1992, 1985, 1981, 1980, 1977, 1975, 1970, 1967, 1965, 1960, 1955, 1950, 1946, 1935, 1930, 1924
411 RUSSELL	2020, 2017, 2014, 2010, 2005, 2000, 1995, 1992, 1985, 1981, 1980, 1977, 1975, 1970, 1967, 1965, 1955, 1950, 1946, 1940, 1935, 1930, 1924
411 RUSSELL	2020, 2017, 2014, 2010, 2005, 2000, 1995, 1992, 1985, 1981, 1980, 1977, 1975, 1970, 1967, 1965, 1960, 1955, 1946, 1940, 1935, 1930, 1924
411 RUSSELL	2020, 2017, 2014, 2010, 2005, 2000, 1995, 1992, 1985, 1981, 1980, 1977, 1975, 1970, 1967, 1965, 1960, 1950, 1946, 1940, 1935, 1930, 1924

FINDINGS

Address Researched	Address Not Identified in Research Source
412 KNOTT	2020, 2017, 2014, 2010, 2005, 2000, 1995, 1992, 1985, 1981, 1980, 1977, 1975, 1970, 1967, 1965, 1955, 1950, 1946, 1940, 1935, 1930, 1924
412 KNOTT	2020, 2017, 2014, 2010, 2005, 2000, 1995, 1992, 1985, 1981, 1980, 1977, 1975, 1970, 1967, 1965, 1960, 1950, 1946, 1940, 1935, 1930, 1924
412 KNOTT	2020, 2017, 2014, 2010, 2005, 2000, 1995, 1992, 1985, 1981, 1980, 1977, 1975, 1970, 1967, 1965, 1960, 1955, 1950, 1946, 1935, 1930, 1924
412 KNOTT ST	2020, 2017, 2014, 2010, 2005, 2000, 1995, 1992, 1985, 1981, 1980, 1977, 1975, 1970, 1967, 1965, 1960, 1955, 1950, 1946, 1940, 1930, 1924
412 KNOTT ST	2020, 2017, 2014, 2010, 2005, 2000, 1995, 1992, 1985, 1981, 1980, 1977, 1975, 1967, 1965, 1960, 1955, 1950, 1946, 1940, 1935, 1930, 1924
412 KNOTT ST	2020, 2017, 2014, 2010, 2005, 2000, 1995, 1992, 1985, 1981, 1980, 1977, 1975, 1970, 1967, 1960, 1955, 1950, 1946, 1940, 1935, 1930, 1924
42 NE RUSSELL ST	2020, 2017, 2014, 2010, 2005, 2000, 1995, 1985, 1981, 1980, 1977, 1975, 1970, 1967, 1965, 1960, 1955, 1950, 1946, 1940, 1935, 1930, 1924
42 NE RUSSELL ST	2020, 2017, 2014, 2010, 2005, 1995, 1992, 1985, 1981, 1980, 1977, 1975, 1970, 1967, 1965, 1960, 1955, 1950, 1946, 1940, 1935, 1930, 1924
42 NE RUSSELL ST	2020, 2017, 2014, 2005, 2000, 1995, 1992, 1985, 1981, 1980, 1977, 1975, 1970, 1967, 1965, 1960, 1955, 1950, 1946, 1940, 1935, 1930, 1924
42 NE RUSSELL ST	2017, 2014, 2010, 2005, 2000, 1995, 1992, 1985, 1981, 1980, 1977, 1975, 1970, 1967, 1965, 1960, 1955, 1950, 1946, 1940, 1935, 1930, 1924
42 NE RUSSELL ST	2020, 2017, 2010, 2005, 2000, 1995, 1992, 1985, 1981, 1980, 1977, 1975, 1970, 1967, 1965, 1960, 1955, 1950, 1946, 1940, 1935, 1930, 1924
42 NE RUSSELL ST	2020, 2014, 2010, 2005, 2000, 1995, 1992, 1985, 1981, 1980, 1977, 1975, 1970, 1967, 1965, 1960, 1955, 1950, 1946, 1940, 1935, 1930, 1924
42 RUSSELL ST	2020, 2017, 2014, 2010, 2005, 2000, 1995, 1985, 1981, 1980, 1977, 1975, 1970, 1967, 1965, 1960, 1955, 1950, 1946, 1940, 1935, 1930, 1924
42 RUSSELL ST	2020, 2017, 2014, 2010, 2005, 2000, 1995, 1992, 1985, 1981, 1980, 1977, 1975, 1970, 1967, 1965, 1960, 1955, 1950, 1946, 1940, 1930, 1924
421 KNOTT	2020, 2017, 2014, 2010, 2005, 2000, 1995, 1992, 1985, 1981, 1980, 1977, 1975, 1970, 1967, 1965, 1960, 1955, 1950, 1946, 1935, 1930, 1924
421 KNOTT	2020, 2017, 2014, 2010, 2005, 2000, 1995, 1992, 1985, 1981, 1980, 1977, 1975, 1970, 1967, 1965, 1960, 1950, 1946, 1940, 1935, 1930, 1924
421 KNOTT	2020, 2017, 2014, 2010, 2005, 2000, 1995, 1992, 1985, 1981, 1980, 1977, 1975, 1970, 1967, 1965, 1960, 1955, 1946, 1940, 1935, 1930, 1924
421 KNOTT ST	2020, 2017, 2014, 2010, 2005, 2000, 1995, 1992, 1985, 1981, 1980, 1977, 1975, 1970, 1967, 1965, 1960, 1955, 1950, 1940, 1935, 1930, 1924
421 KNOTT ST	2020, 2017, 2014, 2010, 2005, 2000, 1995, 1992, 1985, 1981, 1980, 1977, 1975, 1970, 1967, 1965, 1960, 1955, 1950, 1946, 1940, 1930, 1924
43 GRAHAM	2020, 2017, 2014, 2010, 2005, 2000, 1995, 1992, 1985, 1981, 1980, 1977, 1975, 1970, 1967, 1965, 1960, 1950, 1946, 1940, 1935, 1930, 1924
44 KNOTT	2020, 2017, 2014, 2010, 2005, 2000, 1995, 1992, 1985, 1981, 1980, 1977, 1975, 1970, 1967, 1965, 1960, 1950, 1946, 1940, 1935, 1930, 1924
44 KNOTT	2020, 2017, 2014, 2010, 2005, 2000, 1995, 1992, 1985, 1981, 1980, 1977, 1975, 1970, 1967, 1965, 1955, 1950, 1946, 1940, 1935, 1930, 1924

FINDINGS

Address Researched	Address Not Identified in Research Source
44 KNOTT	2020, 2017, 2014, 2010, 2005, 2000, 1995, 1992, 1985, 1981, 1980, 1977, 1975, 1970, 1967, 1965, 1960, 1955, 1946, 1940, 1935, 1930, 1924
44 KNOTT	2020, 2017, 2014, 2010, 2005, 2000, 1995, 1992, 1985, 1981, 1980, 1977, 1975, 1970, 1967, 1965, 1960, 1955, 1950, 1946, 1935, 1930, 1924
44 KNOTT ST	2020, 2017, 2014, 2010, 2005, 2000, 1995, 1992, 1985, 1981, 1980, 1977, 1975, 1970, 1967, 1965, 1960, 1955, 1950, 1946, 1940, 1930, 1924
44 KNOTT ST	2020, 2017, 2014, 2010, 2005, 2000, 1995, 1992, 1981, 1980, 1977, 1975, 1970, 1967, 1965, 1960, 1955, 1950, 1946, 1940, 1935, 1930, 1924
44 KNOTT ST	2020, 2017, 2014, 2010, 2005, 2000, 1995, 1992, 1985, 1980, 1977, 1975, 1970, 1967, 1965, 1960, 1955, 1950, 1946, 1940, 1935, 1930, 1924
44 KNOTT ST	2020, 2017, 2014, 2010, 2005, 2000, 1995, 1992, 1985, 1981, 1980, 1977, 1975, 1970, 1967, 1960, 1955, 1950, 1946, 1940, 1935, 1930, 1924
44 KNOTT ST	2020, 2017, 2014, 2010, 2005, 2000, 1995, 1992, 1985, 1981, 1980, 1977, 1975, 1967, 1965, 1960, 1955, 1950, 1946, 1940, 1935, 1930, 1924
44 KNOTT ST	2020, 2017, 2014, 2010, 2005, 2000, 1995, 1992, 1985, 1981, 1980, 1977, 1970, 1967, 1965, 1960, 1955, 1950, 1946, 1940, 1935, 1930, 1924
44 NE GRAHAM ST	2017, 2014, 2010, 2005, 2000, 1995, 1992, 1985, 1981, 1980, 1977, 1975, 1970, 1967, 1965, 1960, 1955, 1950, 1946, 1940, 1935, 1930, 1924
44 RUSSELL ST	2020, 2017, 2014, 2010, 2005, 2000, 1995, 1992, 1985, 1981, 1980, 1977, 1975, 1970, 1967, 1965, 1960, 1955, 1950, 1946, 1940, 1930, 1924
45 RUSSELL	2020, 2017, 2014, 2010, 2005, 2000, 1995, 1992, 1985, 1981, 1980, 1977, 1975, 1970, 1967, 1965, 1960, 1955, 1950, 1946, 1935, 1930, 1924
45 RUSSELL	2020, 2017, 2014, 2010, 2005, 2000, 1995, 1992, 1985, 1981, 1980, 1977, 1975, 1970, 1967, 1965, 1960, 1955, 1946, 1940, 1935, 1930, 1924
45 RUSSELL	2020, 2017, 2014, 2010, 2005, 2000, 1995, 1992, 1985, 1981, 1980, 1977, 1975, 1970, 1967, 1965, 1960, 1950, 1946, 1940, 1935, 1930, 1924
45 RUSSELL ST	2020, 2017, 2014, 2010, 2005, 2000, 1995, 1992, 1985, 1981, 1980, 1977, 1975, 1970, 1967, 1965, 1960, 1955, 1950, 1940, 1935, 1930, 1924
45 RUSSELL ST	2020, 2017, 2014, 2010, 2005, 2000, 1995, 1992, 1985, 1981, 1980, 1977, 1975, 1970, 1967, 1960, 1955, 1950, 1946, 1940, 1935, 1930, 1924
45 RUSSELL ST	2020, 2017, 2014, 2010, 2005, 2000, 1995, 1992, 1985, 1981, 1980, 1977, 1975, 1970, 1967, 1965, 1960, 1955, 1950, 1946, 1940, 1930, 1924
46 GRAHAM	2020, 2017, 2014, 2010, 2005, 2000, 1995, 1992, 1985, 1981, 1980, 1977, 1975, 1970, 1967, 1965, 1960, 1950, 1946, 1940, 1935, 1930, 1924
47 RUSSELL ST	2020, 2017, 2014, 2010, 2005, 2000, 1995, 1992, 1985, 1981, 1980, 1977, 1975, 1967, 1965, 1960, 1955, 1950, 1946, 1940, 1935, 1930, 1924
48 GRAHAM	2020, 2017, 2014, 2010, 2005, 2000, 1995, 1992, 1985, 1981, 1980, 1977, 1975, 1970, 1967, 1965, 1960, 1950, 1946, 1940, 1935, 1930, 1924
48 RUSSELL ST	2020, 2017, 2014, 2010, 2005, 2000, 1995, 1992, 1985, 1981, 1980, 1977, 1975, 1970, 1967, 1965, 1960, 1955, 1950, 1946, 1940, 1930, 1924
5 RUSSELL	2020, 2017, 2014, 2010, 2005, 2000, 1995, 1992, 1985, 1981, 1980, 1977, 1975, 1970, 1967, 1965, 1960, 1955, 1950, 1946, 1935, 1930, 1924
5 RUSSELL	2020, 2017, 2014, 2010, 2005, 2000, 1995, 1992, 1985, 1981, 1980, 1977, 1975, 1970, 1967, 1965, 1955, 1950, 1946, 1940, 1935, 1930, 1924

FINDINGS

Address Researched	Address Not Identified in Research Source
5 RUSSELL	2020, 2017, 2014, 2010, 2005, 2000, 1995, 1992, 1985, 1981, 1980, 1977, 1975, 1970, 1967, 1965, 1960, 1950, 1946, 1940, 1935, 1930, 1924
5 RUSSELL	2020, 2017, 2014, 2010, 2005, 2000, 1995, 1992, 1985, 1981, 1980, 1977, 1975, 1970, 1967, 1965, 1960, 1955, 1946, 1940, 1935, 1930, 1924
5 RUSSELL ST	2020, 2017, 2014, 2010, 2005, 2000, 1995, 1992, 1985, 1981, 1980, 1977, 1975, 1970, 1967, 1965, 1960, 1955, 1950, 1946, 1940, 1930, 1924
5 SACRAMENTO ST	2020, 2017, 2014, 2010, 2005, 2000, 1995, 1992, 1985, 1981, 1980, 1977, 1975, 1970, 1967, 1965, 1960, 1955, 1950, 1946, 1940, 1930, 1924
50 NE RUSSELL ST	2017, 2014, 2010, 2005, 2000, 1995, 1992, 1985, 1981, 1980, 1977, 1975, 1970, 1967, 1965, 1960, 1955, 1950, 1946, 1940, 1935, 1930, 1924
50 NE RUSSELL ST	2020, 2014, 2010, 2005, 2000, 1995, 1992, 1985, 1981, 1980, 1977, 1975, 1970, 1967, 1965, 1960, 1955, 1950, 1946, 1940, 1935, 1930, 1924
50 NE RUSSELL ST	2020, 2017, 2010, 2005, 2000, 1995, 1992, 1985, 1981, 1980, 1977, 1975, 1970, 1967, 1965, 1960, 1955, 1950, 1946, 1940, 1935, 1930, 1924
50 NE RUSSELL ST	2020, 2017, 2014, 2005, 2000, 1995, 1992, 1985, 1981, 1980, 1977, 1975, 1970, 1967, 1965, 1960, 1955, 1950, 1946, 1940, 1935, 1930, 1924
50 NE RUSSELL ST	2020, 2017, 2014, 2010, 2000, 1995, 1992, 1985, 1981, 1980, 1977, 1975, 1970, 1967, 1965, 1960, 1955, 1950, 1946, 1940, 1935, 1930, 1924
50 NE RUSSELL ST	2020, 2017, 2014, 2010, 2005, 2000, 1995, 1985, 1981, 1980, 1977, 1975, 1970, 1967, 1965, 1960, 1955, 1950, 1946, 1940, 1935, 1930, 1924
50 NE RUSSELL ST	2020, 2017, 2014, 2010, 2005, 1995, 1992, 1985, 1981, 1980, 1977, 1975, 1970, 1967, 1965, 1960, 1955, 1950, 1946, 1940, 1935, 1930, 1924
50 RUSSELL ST	2020, 2017, 2014, 2010, 2005, 2000, 1995, 1992, 1981, 1980, 1977, 1975, 1970, 1967, 1965, 1960, 1955, 1950, 1946, 1940, 1935, 1930, 1924
50 RUSSELL ST	2020, 2017, 2014, 2010, 2000, 1995, 1992, 1985, 1981, 1980, 1977, 1975, 1970, 1967, 1965, 1960, 1955, 1950, 1946, 1940, 1935, 1930, 1924
500 KNOTT ST	2020, 2017, 2014, 2010, 2005, 2000, 1995, 1992, 1985, 1981, 1980, 1977, 1975, 1967, 1965, 1960, 1955, 1950, 1946, 1940, 1935, 1930, 1924
508 KNOTT ST	2020, 2017, 2014, 2010, 2005, 2000, 1995, 1992, 1985, 1981, 1980, 1977, 1975, 1967, 1965, 1960, 1955, 1950, 1946, 1940, 1935, 1930, 1924
51 GRAHAM	2020, 2017, 2014, 2010, 2005, 2000, 1995, 1992, 1985, 1981, 1980, 1977, 1975, 1970, 1967, 1965, 1960, 1950, 1946, 1940, 1935, 1930, 1924
52 NE RUSSELL ST	2020, 2017, 2014, 2005, 2000, 1995, 1992, 1985, 1981, 1980, 1977, 1975, 1970, 1967, 1965, 1960, 1955, 1950, 1946, 1940, 1935, 1930, 1924
52 NE RUSSELL ST	2020, 2017, 2010, 2005, 2000, 1995, 1992, 1985, 1981, 1980, 1977, 1975, 1970, 1967, 1965, 1960, 1955, 1950, 1946, 1940, 1935, 1930, 1924
52 NE RUSSELL ST	2020, 2014, 2010, 2005, 2000, 1995, 1992, 1985, 1981, 1980, 1977, 1975, 1970, 1967, 1965, 1960, 1955, 1950, 1946, 1940, 1935, 1930, 1924
52 NE RUSSELL ST	2017, 2014, 2010, 2005, 2000, 1995, 1992, 1985, 1981, 1980, 1977, 1975, 1970, 1967, 1965, 1960, 1955, 1950, 1946, 1940, 1935, 1930, 1924
52 NE RUSSELL ST	2020, 2017, 2014, 2010, 2005, 1995, 1992, 1985, 1981, 1980, 1977, 1975, 1970, 1967, 1965, 1960, 1955, 1950, 1946, 1940, 1935, 1930, 1924
52 NE RUSSELL ST	2020, 2017, 2014, 2010, 2000, 1995, 1992, 1985, 1981, 1980, 1977, 1975, 1970, 1967, 1965, 1960, 1955, 1950, 1946, 1940, 1935, 1930, 1924

FINDINGS

Address Researched	Address Not Identified in Research Source
52 NE RUSSELL ST	2020, 2017, 2014, 2010, 2005, 2000, 1992, 1985, 1981, 1980, 1977, 1975, 1970, 1967, 1965, 1960, 1955, 1950, 1946, 1940, 1935, 1930, 1924
52 RUSSELL	2020, 2017, 2014, 2010, 2005, 2000, 1995, 1992, 1985, 1981, 1980, 1977, 1975, 1970, 1967, 1965, 1955, 1950, 1946, 1940, 1935, 1930, 1924
52 RUSSELL	2020, 2017, 2014, 2010, 2005, 2000, 1995, 1992, 1985, 1981, 1980, 1977, 1975, 1970, 1967, 1965, 1960, 1955, 1946, 1940, 1935, 1930, 1924
52 RUSSELL	2020, 2017, 2014, 2010, 2005, 2000, 1995, 1992, 1985, 1981, 1980, 1977, 1975, 1970, 1967, 1965, 1960, 1950, 1946, 1940, 1935, 1930, 1924
52 RUSSELL	2020, 2017, 2014, 2010, 2005, 2000, 1995, 1992, 1985, 1981, 1980, 1977, 1975, 1970, 1967, 1965, 1960, 1955, 1950, 1946, 1935, 1930, 1924
52 RUSSELL ST	2020, 2017, 2014, 2010, 2005, 2000, 1995, 1992, 1981, 1980, 1977, 1975, 1970, 1967, 1965, 1960, 1955, 1950, 1946, 1940, 1935, 1930, 1924
52 RUSSELL ST	2020, 2017, 2014, 2010, 2000, 1995, 1992, 1985, 1981, 1980, 1977, 1975, 1970, 1967, 1965, 1960, 1955, 1950, 1946, 1940, 1935, 1930, 1924
52 RUSSELL ST	2020, 2017, 2014, 2010, 2005, 2000, 1995, 1992, 1985, 1981, 1980, 1977, 1975, 1970, 1967, 1960, 1955, 1950, 1946, 1940, 1935, 1930, 1924
53 RUSSELL	2020, 2017, 2014, 2010, 2005, 2000, 1995, 1992, 1985, 1981, 1980, 1977, 1975, 1970, 1967, 1965, 1960, 1955, 1950, 1946, 1940, 1935, 1924
54 GRAHAM	2020, 2017, 2014, 2010, 2005, 2000, 1995, 1992, 1985, 1981, 1980, 1977, 1975, 1970, 1967, 1965, 1960, 1950, 1946, 1940, 1935, 1930, 1924
54 RUSSELL ST	2020, 2017, 2014, 2010, 2005, 2000, 1995, 1992, 1985, 1981, 1980, 1977, 1975, 1970, 1967, 1960, 1955, 1950, 1946, 1940, 1935, 1930, 1924
54 RUSSELL ST	2020, 2017, 2014, 2010, 2005, 2000, 1995, 1992, 1985, 1981, 1980, 1977, 1970, 1967, 1965, 1960, 1955, 1950, 1946, 1940, 1935, 1930, 1924
54 RUSSELL ST	2020, 2017, 2014, 2010, 2005, 2000, 1995, 1992, 1985, 1981, 1980, 1977, 1975, 1967, 1965, 1960, 1955, 1950, 1946, 1940, 1935, 1930, 1924
55 GRAHAM	2020, 2017, 2014, 2010, 2005, 2000, 1995, 1992, 1985, 1981, 1980, 1977, 1975, 1970, 1967, 1965, 1960, 1950, 1946, 1940, 1935, 1930, 1924
56 NE RUSSELL ST	2020, 2017, 2014, 2005, 2000, 1995, 1992, 1985, 1981, 1980, 1977, 1975, 1970, 1967, 1965, 1960, 1955, 1950, 1946, 1940, 1935, 1930, 1924
56 NE RUSSELL ST	2017, 2014, 2010, 2005, 2000, 1995, 1992, 1985, 1981, 1980, 1977, 1975, 1970, 1967, 1965, 1960, 1955, 1950, 1946, 1940, 1935, 1930, 1924
56 NE RUSSELL ST	2020, 2014, 2010, 2005, 2000, 1995, 1992, 1985, 1981, 1980, 1977, 1975, 1970, 1967, 1965, 1960, 1955, 1950, 1946, 1940, 1935, 1930, 1924
56 NE RUSSELL ST	2020, 2017, 2010, 2005, 2000, 1995, 1992, 1985, 1981, 1980, 1977, 1975, 1970, 1967, 1965, 1960, 1955, 1950, 1946, 1940, 1935, 1930, 1924
56 NE RUSSELL ST	2020, 2017, 2014, 2010, 2000, 1995, 1992, 1985, 1981, 1980, 1977, 1975, 1970, 1967, 1965, 1960, 1955, 1950, 1946, 1940, 1935, 1930, 1924
56 RUSSELL ST	2020, 2017, 2014, 2010, 2000, 1995, 1992, 1985, 1981, 1980, 1977, 1975, 1970, 1967, 1965, 1960, 1955, 1950, 1946, 1940, 1935, 1930, 1924
56 RUSSELL ST	2020, 2017, 2014, 2010, 2005, 2000, 1995, 1992, 1985, 1981, 1980, 1977, 1975, 1967, 1965, 1960, 1955, 1950, 1946, 1940, 1935, 1930, 1924
56 RUSSELL ST	2020, 2017, 2014, 2010, 2005, 2000, 1995, 1992, 1985, 1981, 1980, 1977, 1975, 1970, 1967, 1960, 1955, 1950, 1946, 1940, 1935, 1930, 1924

FINDINGS

Address Researched	Address Not Identified in Research Source
6 RUSSELL	2020, 2017, 2014, 2010, 2005, 2000, 1995, 1992, 1985, 1981, 1980, 1977, 1975, 1970, 1967, 1965, 1955, 1950, 1946, 1940, 1935, 1930, 1924
6 RUSSELL	2020, 2017, 2014, 2010, 2005, 2000, 1995, 1992, 1985, 1981, 1980, 1977, 1975, 1970, 1967, 1965, 1960, 1950, 1946, 1940, 1935, 1930, 1924
6 RUSSELL	2020, 2017, 2014, 2010, 2005, 2000, 1995, 1992, 1985, 1981, 1980, 1977, 1975, 1970, 1967, 1965, 1960, 1955, 1946, 1940, 1935, 1930, 1924
6 RUSSELL ST	2020, 2017, 2014, 2010, 2005, 2000, 1995, 1992, 1985, 1981, 1980, 1977, 1975, 1970, 1967, 1960, 1955, 1950, 1946, 1940, 1935, 1930, 1924
6 RUSSELL ST	2020, 2017, 2014, 2010, 2005, 2000, 1995, 1992, 1985, 1981, 1980, 1977, 1975, 1967, 1965, 1960, 1955, 1950, 1946, 1940, 1935, 1930, 1924
6 SACRAMENTO ST	2020, 2017, 2014, 2010, 2005, 2000, 1995, 1992, 1985, 1981, 1980, 1977, 1975, 1970, 1967, 1965, 1960, 1955, 1950, 1946, 1940, 1930, 1924
60 KNOTT	2020, 2017, 2014, 2010, 2005, 2000, 1995, 1992, 1985, 1981, 1980, 1977, 1975, 1970, 1967, 1965, 1960, 1955, 1950, 1946, 1940, 1935, 1924
62 GRAHAM	2020, 2017, 2014, 2010, 2005, 2000, 1995, 1992, 1985, 1981, 1980, 1977, 1975, 1970, 1967, 1965, 1960, 1950, 1946, 1940, 1935, 1930, 1924
67 GRAHAM	2020, 2017, 2014, 2010, 2005, 2000, 1995, 1992, 1985, 1981, 1980, 1977, 1975, 1970, 1967, 1965, 1960, 1950, 1946, 1940, 1935, 1930, 1924
69 GRAHAM	2020, 2017, 2014, 2010, 2005, 2000, 1995, 1992, 1985, 1981, 1980, 1977, 1975, 1970, 1967, 1965, 1960, 1950, 1946, 1940, 1935, 1930, 1924
7 KNOTT ST	2020, 2017, 2014, 2010, 2005, 2000, 1995, 1992, 1985, 1981, 1980, 1977, 1975, 1967, 1965, 1960, 1955, 1950, 1946, 1940, 1935, 1930, 1924
7 RUSSELL	2020, 2017, 2014, 2010, 2005, 2000, 1995, 1992, 1985, 1981, 1980, 1977, 1975, 1970, 1967, 1965, 1955, 1950, 1946, 1940, 1935, 1930, 1924
7 RUSSELL	2020, 2017, 2014, 2010, 2005, 2000, 1995, 1992, 1985, 1981, 1980, 1977, 1975, 1970, 1967, 1965, 1960, 1955, 1946, 1940, 1935, 1930, 1924
7 RUSSELL	2020, 2017, 2014, 2010, 2005, 2000, 1995, 1992, 1985, 1981, 1980, 1977, 1975, 1970, 1967, 1965, 1960, 1950, 1946, 1940, 1935, 1930, 1924
7 RUSSELL	2020, 2017, 2014, 2010, 2005, 2000, 1995, 1992, 1985, 1981, 1980, 1977, 1975, 1970, 1967, 1965, 1960, 1955, 1950, 1946, 1935, 1930, 1924
7 RUSSELL ST	2020, 2017, 2014, 2010, 2005, 2000, 1995, 1992, 1985, 1981, 1980, 1977, 1975, 1970, 1967, 1965, 1960, 1955, 1950, 1946, 1940, 1930, 1924
7 RUSSELL ST	2020, 2017, 2014, 2010, 2005, 2000, 1995, 1992, 1985, 1981, 1980, 1977, 1975, 1967, 1965, 1960, 1955, 1950, 1946, 1940, 1935, 1930, 1924
7 RUSSELL ST	2020, 2017, 2014, 2010, 2005, 2000, 1995, 1992, 1985, 1981, 1980, 1977, 1975, 1970, 1967, 1960, 1955, 1950, 1946, 1940, 1935, 1930, 1924
70 GRAHAM	2020, 2017, 2014, 2010, 2005, 2000, 1995, 1992, 1985, 1981, 1980, 1977, 1975, 1970, 1967, 1965, 1960, 1950, 1946, 1940, 1935, 1930, 1924
76 GRAHAM	2020, 2017, 2014, 2010, 2005, 2000, 1995, 1992, 1985, 1981, 1980, 1977, 1975, 1970, 1967, 1965, 1960, 1950, 1946, 1940, 1935, 1930, 1924
77 GRAHAM	2020, 2017, 2014, 2010, 2005, 2000, 1995, 1992, 1985, 1981, 1980, 1977, 1975, 1970, 1967, 1965, 1960, 1950, 1946, 1940, 1935, 1930, 1924
77 NE KNOTT ST	2017, 2014, 2010, 2005, 2000, 1995, 1992, 1985, 1981, 1980, 1977, 1975, 1970, 1967, 1965, 1960, 1955, 1950, 1946, 1940, 1935, 1930, 1924

FINDINGS

Address Researched	Address Not Identified in Research Source
8 RUSSELL	2020, 2017, 2014, 2010, 2005, 2000, 1995, 1992, 1985, 1981, 1980, 1977, 1975, 1970, 1967, 1965, 1955, 1950, 1946, 1940, 1935, 1930, 1924
8 RUSSELL ST	2020, 2017, 2014, 2010, 2005, 2000, 1995, 1992, 1985, 1981, 1980, 1977, 1975, 1970, 1967, 1965, 1960, 1955, 1950, 1946, 1940, 1930, 1924
81 GRAHAM	2020, 2017, 2014, 2010, 2005, 2000, 1995, 1992, 1985, 1981, 1980, 1977, 1975, 1970, 1967, 1965, 1960, 1950, 1946, 1940, 1935, 1930, 1924
82 GRAHAM	2020, 2017, 2014, 2010, 2005, 2000, 1995, 1992, 1985, 1981, 1980, 1977, 1975, 1970, 1967, 1965, 1960, 1950, 1946, 1940, 1935, 1930, 1924
89 GRAHAM	2020, 2017, 2014, 2010, 2005, 2000, 1995, 1992, 1985, 1981, 1980, 1977, 1975, 1970, 1967, 1965, 1960, 1950, 1946, 1940, 1935, 1930, 1924

TARGET PROPERTY: ADDRESS NOT IDENTIFIED IN RESEARCH SOURCE

The following Target Property addresses were researched for this report, and the addresses were not identified in the research source.

Address Researched	Address Not Identified in Research Source
N Knott and N Vancouver	2020, 2017, 2014, 2010, 2005, 2000, 1995, 1992, 1985, 1981, 1980, 1977, 1975, 1970, 1967, 1965, 1960, 1955, 1950, 1946, 1940, 1935, 1930, 1924

Source Page Images Appendix

TP	Adjoining	Source
-	✓	Cole Information

FLINT AVE 2005

SE FLAVEL ST

11603 Michael J Hollenback ..... 94• NP
11607 Connie O Hurley ..... 92•503.762.0925
Timothy Patrick Hurley ..... 92•503.762.0925
11609 Baird E Miller ..... 94•503.762.5361
Charlotte W Miller ..... 94•503.762.5361
116110 ♣Edmie R Seton ..... 91•503.761.6744
116130 Deborah Ann Morgan MD ... 86•503.761.1073
◊ D Welch ..... 86•503.761.1073
11615 Helen C Kalomiris ..... 93•503.760.7169
Evan G Kalomiris ..... 93•503.760.7169
11617 C G Pappas ..... 94• NP
Theodore B Pappas ..... 94• NP
11619 Harli J Karla ..... 87•503.760.1604
Saroj H Karla ..... 87•503.760.1604
11623 Gina Papke ..... +• NP
Sara Westbrook ..... +• NP
11627 ..... NP
11629 Patricia L Brost ..... 96• NP
Timothy Patrick Brost ..... 96• NP
11631 Danyelle J Delong ..... 94• NP
Mark S Delong ..... 94• NP
11633 Sedigheh M Baboli 93 503.761.8942
11635 Scott W Miles ..... 92•503.762.4339
11637 Dianne A Floyd ..... 93•503.760.3125
Gary S Floyd ..... 93•503.760.3125
11639 Kimberly J Bitter ..... +•503.760.8235
Thad D Bitter ..... +•503.760.8235
11641 Lawrence R Dahl ..... 87•503.760.8781
LR R Dahl ..... 87•503.760.8781
11643 Roger W Winham ..... 87•503.760.4248
Sylvia N Winham ..... 87•503.760.4248
11645 Gerladine B Post ..... 50•503.762.0591
Robert Lewis Post ..... 50•503.762.0591
11647 Alice Bevins Edgecomb ..... 96• NP
Andrew Evan Edgecomb ..... 96• NP
11651 Martha A Weniger ..... 90•503.760.5650
Richard L Weniger ..... 90•503.760.5650
11653 Gilbert W Woo ..... 02•503.257.0761
Vivian J Woo ..... 02•503.257.0761
11701 Joanne C Mitchell ..... 02• NP
John J Mitchell ..... 02• NP
11703 Inbak Bak Park ..... 94• NP
Yu Sun Park ..... 94• NP
117050 Karen L Snell ..... 86•503.760.1615
◊ Larry Jens Snell ..... 86•503.760.1615
11707 Alan I An II ..... 80•503.760.4006
Sok Pong An ..... 80•503.760.4006
117090 Karin S Grunow ..... 92•503.762.4303
◊ Thomas P Grunow ..... 92•503.762.4303
★Lutheran Funding Assocs. 95 503.762.4302
11711 Michelle S Davalos ..... 00• NP
11713 Maureen D Meisner ..... 84•503.761.3026
Neal F Meisner ..... 84•503.761.3026
11733 James E Bush ..... 69•503.761.9763
Patricia A Bush ..... 69•503.761.9763

-SE 119TH DR INTS

11800 Lisa M Smith ..... + NP
11816★Automotive Technology Inc + 503.593.3071
118300 Al Jay Kempin ..... 50•503.761.3705
◊ Trudi Kempin ..... 50•503.761.3705

-SE HENDERSON DR INTS

119390 Henry J Bendinelli ..... 77•503.761.5066
◊ Olga T Bendinelli ..... 77•503.760.5725
★Team Tiger Inc. ..... + 503.761.5066
11944 Lin Petro 03 503.762.0378
12003 Henry A Smith ..... +•503.762.6314
12023 Michael A Bustamante ..... 97• NP
Miguel A Bustamante ..... 97• NP
12041 Gerald R Savage ..... 00•503.760.9048
12115 Daniel Onita 97 503.762.9846
Danieta Onita 97 503.762.9846
12133 ..... NP
12139 Anthony M Sandbothe ..... 94•503.760.2731
Katherine A Sandbothe ..... 94•503.760.2731
12141 Shannon D Preston ..... 03•503.762.0967
12145 James Conlin ..... + 503.762.9276
12149 ..... NP
12153 D Donkin ..... 95•503.760.3990
Jonnie L Donkin ..... 95•503.760.3990
★Donkin Construction 95 503.760.8815
★Gray Haven Llc ..... + 503.760.3990
★J & K Mfr & Distributing Co + 503.761.5187

12250 - 13153 97236

12250 Helen P Poe ..... 96•503.760.2365
★Poe Helen 01 503.760.2365
123450 Julia P Collins ..... 50•503.761.4997
◊ Robert Ear Collins ..... 50•503.761.4997

-SE 122ND AVE INTS

12521 Christine A Lang ..... 97• NP
Michael S Lang ..... 97• NP
12615 Chris Lazar ..... + 503.761.9162
126320 Curtis Charles Settino ..... 87•503.762.2524
◊ Michelle D Williams ..... 97•503.762.2524
12700 Philip S Dizon ..... 92• NP
Tammy Sue Dizon ..... 92• NP
12712 Jeremy Andrew ..... +• NP
12800 Rebecca M Scheidler ..... 96•503.761.6077
Stephen M Scheidler ..... 96•503.761.6077
12811 Nancy M Turrell 94 503.760.3805

-SE 133RD PL INTS

12925 Anthony Dean Delcollo ..... 99• NP
Dianna Marie Delcollo ..... 99• NP
12939 Carl W Heinitz ..... 00•503.760.3409
Denise Rose Heinitz ..... 00•503.760.3409
12945 Deborah A Willett ..... 99•503.760.0555
Robert B Willett ..... 99•503.760.0555
129550 Gino A Curtis ..... 94• NP
◊ Mary B Curtis ..... 94• NP

-SE ARNOLD WAY INTS

13140 Arlene P Hill ..... 82•503.761.5068
James J Hill ..... 82•503.761.5068
131530 Daniel E Symons ..... 93•503.760.3013
◊ Suzanne Michele Symons ... 93•503.760.3013
868 RESIDENCE 50 BUSINESS

● NW FLEETWOOD DR

CT 301.00 10004 - 10195 $A

10004 - 10195 97229

100040 Elizabeth A Mehl ..... 00• NP
◊ Ronald D Mehl Jr ..... 00• NP
10008 Carolyn A Martens ..... 00•503.297.4532
Christopher S Martens ..... 00•503.297.4532
10012 Diana L Stapleton ..... 04•503.292.5336
10024 James Kenneth Graber ..... 99•503.296.6299
Melinda B Peraestrejo ..... 99•503.296.6299
10036 Donald S Stacy ..... 03•503.297.1560
Kathleen H Stacy ..... 03•503.297.1560
10048★Oasis Plaza Llc 03 503.297.5380
10060 Ping Yang 01 503.384.0140
10072★Blackwatch Forge Llc ... 02 503.296.6294
Lisa A Carter ..... 98•503.296.6294
Stephen Clayton Carter ..... 98•503.296.6294
10084 Kathryn Lee Kordash ..... 99• NP
Terance George Kordash ..... 99• NP
10092 Kamran Haghighat ..... +• NP
10095 Douglas Robert Muir ..... 02• NP
Rachelle Jeanette Muir ..... 02• NP

-NW 102ND AVE INTS

10114 John Stevens ..... 03• NP
Suzanna M Stevens ..... 03• NP
10128 Gregory J Dowd ..... 00•503.292.1171
Pamela J Dowd ..... 00•503.292.1171
10135 George Burton Rex Jr ..... 99•503.384.0720
Melissa A Rex ..... 99•503.384.0720
101420 Dan S Reagan ..... 03 NP
10149 Corinne Cerull Cerull ..... 94• NP
Bradley Giles Wahoske ..... 94• NP
10158 Steven A Rosell ..... +• NP
10163 Jonathan C Janes ..... 00•503.292.1951
Nora E Janes ..... 00•503.292.1951
10170 Millie Ruchti ..... 02• NP
Ross L Ruchti ..... 02• NP
10175 Matt W Howard ..... 97•503.203.8796
Tamra Howard ..... 97•503.203.8796
10181 Sheide Khamzi ..... +•503.292.4512
10184 W Caldwell ..... 01•503.296.0188
Worth W Caldwell III ..... 01•503.296.0188
10187 Monique Barton ..... 03•503.297.2041
10192 ..... NP
10195 Matthew E Fahey ..... 03•503.203.5156
Nell J Fahey ..... 03•503.203.5156
40 RESIDENCE 2 BUSINESS

● NW FLEISCHNER ST

CT 301.00 9438 - 9548 $A
CT 70.00 9600 - 9733 $A

9438 - 9733 97229

-NW CAXTON LN INTS

9438 Robert Alan Kissell ..... 02• NP
9451 Dayna E Underhill Atty ..... 94•503.291.7212
Rodney Dale Underhill ..... 94•503.291.7212
9470 Loren William Lafleur ..... 02•503.297.1299
Roberta H Lafleur ..... 02•503.297.1299

-NW MARVIN LN INTS

9505 Maryam Mohseni ..... 99•503.292.1968
Mohamad Reza Mohseni ..... 99•503.292.1968
9509 Pamela Nelerkara ..... +• NP
9515 Richard Scott Willardson ..... 97•503.297.4000
95220 Z Li ..... 00• NP
◊ Ching Yu ..... 00• NP
9526 Felicia L Wershba 01 503.384.0229
Dr Jerold H Wershba 01 503.384.0229
9527♣John R Whisler 98 503.291.1250
♣Karen M Whisler 98 503.291.1250
9532 Kendi Jean Prince ..... 99•503.291.2556
Matthew J Prince ..... 99•503.291.2556
9538 Linda B Locker ..... 98•503.291.1910
★Paper Station 86 503.223.8646
9541 Tracey A Thomas ..... 96• NP
9544 Angela E Pozzi ..... 94• NP
Kathi J Pozzi ..... 94• NP
9545 James K Chin ..... 92•503.291.1880
May T Chin ..... 92•503.291.1880
9548 ..... NP

-NW SLOCUM WAY INTS

9600 Jennifer E Harris ..... 97•503.292.4651
Richard Todd Harris ..... 97•503.292.4651
9603 Trudi Kim Yoshikawa ..... 98•503.297.5718
9604 Stanley Ming Mak ..... 98•503.291.5427
Suzanne Debra Mak ..... 98•503.291.5427
9607 Linda S Copic ..... 96• NP
9611 Ramila S Topiwalla ..... 93•503.292.4819
Shan G Topiwalla ..... 93•503.292.4819
96190 Daniel A Gemma ..... 94•503.292.6964
◊ Rossie M Gemma ..... 94•503.292.6964
96250 Lisa M Neale ..... 98• NP
96260 Gustavo Patricio Espinosa Jr. 94•503.292.0712
◊ Victoria A Espinosa ..... 94•503.292.0712
9629 Anne B Anderson 96 503.292.6644
Beverly Anne Anderson 96 503.292.6644
9633 Daryl Jones 04 503.292.4286
9635 Marilyn D Lind ..... 94•503.296.0033
William B Lind ..... 94•503.297.2795
★Skyline Auto Consultants. 02 503.296.0033
9702 Dennis W Powers ..... 99•503.292.3513
Wendy Lee Powers ..... 99•503.292.3134
9707 Abdi Nassib ..... 96• NP
9706★Kac Trading Co Inc 03 503.203.1710
Kyong A Wu ..... 94• NP
Steve W Wu ..... 94• NP
9713 Jose L Viray ..... + 503.297.2292
9718 Ecco Yw Hart ..... 98• NP
Robert Alan Hart ..... 98• NP
9724 Amad Doratotaj ..... 03•503.292.7920
9725 Maciek E Orczyk ..... +• NP
Iwona M Stryczharska-Orczyk +• NP
9733 ..... NP
54 RESIDENCE 3 BUSINESS

● N FLINT AVE

CT 22.02 1730 - 2416 $D

1730 - 2416 97227

1730★Grandmas Place 94 503.281.6800
1770★L Larry ..... 02 NP

-N HANCOCK ST INTS

1835★Williamsen & Bleid Inc ... 77 503.288.5241
2136★♣R Wagner Co ..... + 503.282.5157

-N TILLAMOOK ST INTS

2231★Harriet Tubman Middle School 91 503.916.5630

-N RUSSELL ST INTS

2304★Regal Equipment & Supply 03 503.232.6815
2326★Eleek Inc ..... + 503.287.0755
2404 Apartments
2 Chris S Dunn 00 503.288.6264
4 Oliver Gaines ..... + 503.249.0799
♣Susan Hardin ..... 02• NP
1 Danielle Mulrhead ..... 00 NP
5 Susan Kaye Simonson 99 503.282.8757
♣Crystal R Warner ..... + 503.281.1147
2416 Bill Sintington Jr ..... 01•503.287.9913
Carl E Sintington Jr ..... 01•503.287.9913
9 RESIDENCE 6 BUSINESS

● SE FLORA DR

CT 210.00 5703 - 5706 $D

5703 - 5706 97222

-SE STANLEY AVE INTS

5703 Stephanie Blagg 03 503.653.6659
Antonia Sanchez 03 503.653.6659
5704 Art C Anderson 92 503.659.9510
Nellie M Anderson 92 503.659.9510
5705 Louis Cirrito 94 503.794.9812
5706 ..... NP
6 RESIDENCE

● SE FLORAL CT

CT 221.01 0 8351 - 8393 $C

0 8351 - 8393 97267

-SE JENNINGS AVE INTS

83510 Elvin C Bartholomew ..... 50•503.655.7293
◊ Jeannette Ann Bartholomew. 50•503.655.7293
8365 George Brian Riggs ..... 92•503.557.0906
Wendy R Riggs ..... 92•503.557.0906
8379★Diamond Pointe Financial Services
02 503.650.9603
★Sterling Financial Group Llc + 503.656.9575
Terri M Trevor ..... 97•503.650.9603
Wayne X Trevor ..... 97•503.650.9603
8393 Gina K Storey ..... 97• NP
Steven R Storey ..... 97• NP
8 RESIDENCE 2 BUSINESS

● NE FLORAL PL

CT 19.00 7 - 1080 $A

7 - 1080 97232

7 Michael D Rossi ..... 01•503.280.0533
Tracl Rossi ..... 01•503.280.0533
10 Bennett B Bianchi ..... 03• NP
Carole P Bianchi ..... 03• NP
260 Cheryl M Anderson ..... 02•503.235.0878
◊ Mark Casey McCauley ..... 02•503.235.0878
27 ..... NP

-NE DAVIS ST INTS

111 Mary Michelle Johnson ..... 94•503.231.5955
Timothy A Johnson ..... 94•503.231.5955
133 Kay N Haney ..... 89•503.236.8512
Michael W Haney ..... 89•503.236.8512
★Haney Family Llc 02 503.232.7959
134 Jean Krumbrein Callahan ..... 89•503.234.8802
Kevin P Callahan ..... 89•503.234.8802

-NE FLANDERS ST INTS

341 Elise H Brown ..... 96•503.232.5636
Richard Evan Brown ..... 96•503.232.5636
★EBI Public Affairs Inc ... 03 503.232.5636

-NE GLISAN ST INTS

406 ..... NP
414★Wagabout Llc 03 503.236.5533
Jodie A Yue ..... 02• NP
Peter Gean Yue ..... 02• NP
424 David A Schnur ..... 94•503.239.7457
Patricia S Schnur ..... 94•503.239.7457
425 Elaine Sue Jones ..... 86•503.236.9445
Grant L Jones ..... 86•503.236.9445
434 Rebecca U Pepper ..... 89•503.236.5802
★Rebecca Pepper 03 503.236.5802
435 Mara Jo Cornalanni ..... 93•503.233.1611
Mara Wilson ..... 93•503.233.1611
4440 Frances E Saleen ..... 93•503.232.1644
◊ Stanley P Saleen ..... 93•503.232.1644
445 ..... NP
454 Wendy Susan Berger ..... 94•503.238.6689
455 Michael M Keating ..... 89•503.233.3714
Mary K Kier ..... 89•503.233.3714
464 Cynthia L Johnson ..... +•503.236.8742
Sean Anthony Johnson ..... +•503.236.8742
465 Christine A Dean ..... 79•503.232.6380
Howard B Turner ..... 79•503.232.6380
515 Brian E Emery ..... 02• NP
Judith A Emery ..... 02• NP
516 Christopher Merten ..... 00•503.233.3751
Sara F Merten ..... 00•503.233.3751
525 Alvin L Olivera ..... 79•503.238.6890
Shirley M Olivera ..... 79•503.238.6890
528 Justin S Rhodes ..... 03•503.235.6584
Nancy E Rhodes ..... 03•503.235.6584
535 Bruce H Benson ..... +•503.239.5038
Catherine A Benson ..... +•503.239.5038
5360 Carla Jean Russ ..... 96•503.231.5363
◊ John Peter Russ ..... 96•503.231.5363
544 Scott W McCoy ..... 97•503.231.0064
Sharon L McCoy ..... 97•503.231.0064
545 Andrea J Bowen ..... 94•503.233.5236
Kate Diane Slott ..... 94•503.233.5236

-NE IRVING ST INTS

607 Inger Ellam ..... 01• NP
Todd A Peterson ..... 01• NP
★Peterson Law Offices Pc . 02 503.233.9881
608 Karen M Walker ..... 00•503.238.0001
Michael D Walker ..... 00•503.238.0001
615 Jan M Bertelot ..... 88•503.239.9152
Timothy E Bertelot Sr ..... 88•503.239.9152
6180 Jerald R Moore ..... 88•503.236.3356
◊ Randi E Moore ..... 88•503.236.3356
626 Jeanne M Ralgner ..... 95•503.234.2608
6350 Susan E Stone ..... 87•503.236.8423
◊ William J Stone ..... 87•503.236.8423
640 Charles G Haack ..... 72•503.236.0958
Winnifred Kay Haack ..... 72•503.236.0958

-NE PEERLESS PL INTS

711 Carolyn Nicola ..... 50•503.239.9150
John W Nicola ..... 50•503.239.9150
728 Kerry Kaplan ..... 94•503.232.7280
7380 Agnes Mary Ewen ..... 80•503.235.5349
748 Ann E Gebo ..... 00• NP
755 Kay C Fujita ..... 71•503.234.8614
Thomas S Fujita ..... 71•503.234.8614
7560 Cheryl Manion ..... 50•503.436.2325
◊ Mary J Marion ..... 50•503.236.4878
810 ..... NP
818 Amy H Blocher ..... 93•503.232.7302
★Hugh Brown Family Llc .. 02 503.232.9954
830 Shirley Jean Malin ..... 96•503.234.9553
840 Jennifer L Osborne ..... 94•503.233.2702
847 Edwin O Ohanlon ..... 89• NP
Grace M Ohanlon ..... 89• NP
850 Susan H Reagal 01 503.234.9086

-NE IMPERIAL AVE INTS

905 Donald Edward Nielsen ..... 82•503.234.5903
Judith L Nielsen ..... 82•503.234.5903
906 Jennifer J Stady ..... 03• NP
9160 Kevin B George ..... 94•503.234.0984
◊ Marta K George ..... 94•503.234.0984
919 B Hoover ..... 94•503.236.3424
Lauriette Jill Hoover ..... 94•503.236.3424
935 ..... NP
936 Ruth A Rye ..... 81•503.235.8283
9420 Marta A Connatt ..... 50•503.232.3518
◊ Samuel A Connatt ..... 50•503.232.3518

-NE HASSALO ST INTS

1019 Andrew G Kayser ..... +• NP
1020 Robbie Laws ..... + NP
1030 Jane E Angus ..... 86• NP
10310 Richard L Peterson ..... 86•503.233.2060
1040 John Koronakos ..... 78•503.235.1814
Marta K Koronakos ..... 78•503.235.2250
1050★Forever Young Pilates Inc 03 503.246.0857
Jennifer E Young ..... 94•503.233.8900
Richard W Young Jr ..... 94•503.233.8900
1070 Panagoula N Papaioannou .. 96• NP
Ted N Papaioannou ..... 96• NP
1080 Heather L Dorning ..... +• NP
Sean P Macomber ..... +• NP
103 RESIDENCE 7 BUSINESS

● SE FLORAL PL

CT 19.00 0 21 - 21 $A

0 21 - 21 97214

-E BURNSIDE ST INTS

21★♣Ann Spanish Manion Pc 97 503.235.1043
♣Park T Bailey ..... 99• NP
1 RESIDENCE 1 BUSINESS

● SW FLORENCE CT

CT 305.02 8545 - 8667 $B

8545 - 8667 97223

8545 Julie Stevens 02 503.452.4488

-SW FLORENCE LN INTS

8660 ..... NP
8667 Joseph Selman ..... 86•503.293.0612
Sharron M Selman ..... 86•503.293.0612
4 RESIDENCE

● SW FLORENCE LN

CT 305.02 6501 - 7906 $B

6501 - 7906 97223

-SW ORCHID ST INTS

65010 Bruce Putman Cramer ..... 50•503.244.7677
◊ Jane M Cramer ..... 50•503.244.7677
6506 Linda C Johnson ..... 01•503.977.2068
Thomas M Johnson ..... 01•503.977.2068
6511 Anne K Scearce ..... 95•503.245.5386
David W Scearce ..... 95•503.245.5386
6517 Marvin J Landauer ..... 86•503.245.8076
Pamela K Landauer ..... 86•503.245.8076
6520 ..... NP
6521 John R Somers ..... 88•503.245.4058
Kathy P Somers ..... 88•503.245.4058
6522 Brian J Welsh ..... 02•503.245.0237
6526 Richard Easton Altree ..... 94•503.246.2637
Shari T Altree ..... 94•503.977.9719
6530 Yakov Levinton ..... 97•503.293.3298
Anna Zubritskaya ..... 97•503.293.3298
6531★Bateman Construction Inc 96 503.452.2380
Marjorie S Deboer ..... 03•503.977.5192
Mark D Deboer ..... 03•503.977.5192
6536 Franciska Slayton ..... 86•503.244.0621
Robert J Slayton Jr ..... 86•503.244.0621
★Steve German Mill& Pc. . 03 503.244.0621
6574 Curt Wayne Palin ..... 82•503.246.5858
William Palin ..... 82•503.244.9606

-SW FIR LANE TER INTS

6600 ..... NP
6602 Jessica L Mak ..... +•503.892.5786
6604 C Greene ..... 03•503.452.1581
L Greene ..... 03•503.452.1581
66060 Thalia Evenson ..... 01•503.245.2233
◊ William F Evenson ..... 01•503.245.2233
6607 Harry G Pinniger II ..... 73•503.244.5117
Janice L Pinniger ..... 73•503.244.5117
66060 Maggie Doolan ..... 97• NP
6610 Hannah Jane Hadfield ..... 97•503.244.8560
6655 Ladonna D Kravchenko ..... 93•503.768.9615
Nick P Kravchenko ..... 93•503.768.9615
6690 E M Bailey 03 503.892.2755
6700 Holly S Gillette ..... 03•503.246.2661
Kevin L Gillette ..... 03•503.246.2661
6701 Wes C Vonsegen 01 503.245.3911
6706 James H Hancock ..... 91•503.246.1696
M Hancock ..... 91•503.246.1696
6725 Derek R Marsh ..... 03•503.452.3819
6736 Lloyd J Martin ..... 79•503.293.2215
6756 Gail A Barzee ..... 66•503.244.6464
Marvin R Barzee Jr ..... 69•503.244.6464

-SW 68TH AVE INTS

6808 Gloria M Borchert ..... 97•503.246.0517
6811 Leola E White ..... 82•503.245.4182
Robert G White ..... 82•503.245.4182
6815 Eric Lash ..... 82•503.245.7609
Yvonne L Lash ..... 82•503.245.7609
6821 Rosemary A Pierce ..... 74•503.246.7069
68950 Marilyn T Dulstermars ..... 50•503.246.9996
◊ Ricky L Dulstermars ..... 50•503.246.9996
6901 Mary Lala Wolf ..... 92•503.244.5780
6907 Carl Aven Caspersen ..... 92•503.245.0759
Richard L Moody ..... 92•503.245.0759
69110 Margaret Mary Thompson .. 01•503.244.6223
6913 Hassan Aman ..... 93•503.244.4309
Mary Jane Aman ..... 93•503.244.4309
6914 Kathy L Carter ..... 83• NP
Robert Anderson Carter Sr .. 83• NP
6915 Mary Z Sempert ..... 96•503.244.7024
69750 Alleta D Boley ..... 95• NP
◊ Michael J Boley ..... 95• NP
69850 David W Vancosten ..... 87•503.244.7311
◊ Louise M Vancosten ..... 87•503.244.7311

-SW 71ST PL INTS

7000 Gary F Perry ..... 00• NP
7015 Edward D Arthur ..... 79•503.245.2657
Jane A Arthur ..... 79•503.245.2657
7045 Jamie Brewster ..... 01 NP
7075 Dr Jeremy D Lake 02 503.245.2992
Kiersten Lake 02 503.245.2992
7104★Cercom Electronics ..... + 503.244.4734
David Darrell Lee ..... 77•503.246.9889
Sandra Kay Lee ..... 77•503.246.9889
71100 Carl W Mumm ..... 90•503.244.4734
◊ Grace L Mumm ..... 90•503.244.4734
7111 Darlene A Balmer ..... 70•503.244.0494
Louis E Balmer ..... 70•503.244.0494
★Balmer Loui 01 503.244.0494
7175 Michael B Fryer ..... 99•503.452.7556
Jessica A Phillips ..... 99•503.452.7556
7202 Harley McPhillips ..... + 503.246.2913

© Copyright information on this page may not be reproduced or entered into any computer system in any manner whatsoever except with the prior written authorized consent of the publisher.

CT - Census Tract AB,Etc. - Census Tract Home Value Rating ★ - Business Listing ⊙ - Duplicate Phone Number At This Business Address ◊ - No Mail Solicitation

TP	Adjoining	Source
-	✓	Cole Information

GANTENBEIN AVE 2005

Eunyoung Kim ... + •503.466.0292
21163 Apartments
♣Colleen Carver ... + 503.614.8820
207 Enrique Farfan ... + 503.533.5992
1 Kabir R Gulrajani ... + NP
107 Joann Taylor Peck ... + NP
107 Philip A Peck ... + NP
108 Stephanie I Russell ... 02 503.617.6815
1 Nandini Sridhar ... + NP
♣Duncan Stetzer ... + 503.614.8105
♣Joann Taylor ... + 503.533.2094
21167 Apartments
202◊Carrie Lynn Bernhard ... 02 NP
306 Kathleen Donahue ... + NP
♣John Andrew Lee ... 04 503.531.0288
♣Loraine A Lee ... 04 503.531.0288
106 Robert Livingston ... 04 NP
♣Jim Mast ... + 503.533.8226
203 Deborah E Pfeiffer ... + NP
♣D Runyon ... + 503.533.4279
♣P Runyon ... + 503.533.4279
♣John Townsend ... + 503.439.8967
305 Darwin Tsang ... + NP
305 Ju P Tseng ... + NP
21171 Apartments
204 Emile Bigelow ... + 503.466.9281
♣Teresa Chaney ... + 503.629.6031
♣Jennifer L Johnston ... + 503.645.2011
101 Judy D Malmedal ... + NP
101 Rolf Malmedal ... + NP
♣Gerding Olang ... + 503.614.8182
206◊Kristin Arwen Ross ... + NP
206◊Ryan Rodrick Ross ... + NP
107 Anoopkumar Salisabdanam ... + NP
107 Srikshmy Syamalakumari ... + NP
21174 Fred Frederick Warner IV ... 00 •503.531.3561
Genevieve Eliaz Warner ... 00 •503.531.3561
21175
101◊Harold R Delker ... + 503.531.3821
101◊Ruth A Delker ... + 503.531.3821
104 Leonardo Garcia ... + 503.629.9161
♣Jose Martinez ... + NP
106 Megan D Null ... + 503.690.0319
♣Christopher Payne ... + 503.439.6368
♣Chris Quam ... + 503.439.8977
101★Rad Services ... + **503.531.3821**
201 Adam J Strickler ... + NP
21179 Apartments
202 Cindy L Groger ... 03 NP
102 Andy Hill ... 03 NP
303 Loren C Kee ... + NP
307 Lynnette E Kelley ... + NP
208 Ken Franklyn Matiesson ... 03 503.466.1394
♣Jennifer McMillan ... 03 503.690.9488
108 Margaret J Norman ... 00 503.439.1991
108 Wayne E Norman ... 00 503.439.1991
205 Delin K Sansome ... 03 NP
205 Suya F Sansome ... 03 NP
♣Debbie Smith ... 04 503.690.8870
♣Ron Smith ... 04 503.690.8870
305 Atsadang Tansathit ... + NP
♣Jodi W Turner ... + 503.466.2508
21183 Apartments
108 Aaron James Baggao ... 03 503.645.9336
307 Nadir Z Basturkmen ... 03 NP
101 Anthony R Newman ... + NP
202 Amy Olken ... + NP
302 Alba R Ruiz ... 04 NP
107 Beverly L Somerhoe ... + NP
204 Katherine Somerville ... 03 NP
107 Lewis G Summerhoe ... + NP
♣Alexandra Villoda ... + 503.466.0231
301 Sheri L Wiegand ... 04 NP
2 Victoria M Wood ... 04 503.372.5324
21186 Anirudh V Modi ... 02•503.430.7339
Sushmita Modi ... 02•503.430.7339
21198★Thai Binh Restaurant Inc . + 503.252.7710
110 RESIDENCE 3 BUSINESS

● SW GALLIN CT

CT 319.05 0 12959 - 13001 $A
▶▶ 0 12959 - 13001 97223
12959◊Lisa R Lewis ... 02•503.579.4016
◊Timothy Dwight Lewis ... 02•503.579.4016
12991★Cyphon Design ... 02 503.624.8710
Lien Hong ... 02• NP
13001 Richard C Rankin ... +• NP
Rose Rankin ... +• NP
5 RESIDENCE 1 BUSINESS

● SW GALLO AVE

CT 319.03 11410 - 11760 $B
▶▶ 11410 - 11760 97223
11410 Linda C Liebenstein ... 03• NP
11430 Lawrence Deland Gray ... 03• NP
Monika Elizabeth Gray ... 03• NP
11450 Kay M Boen ... 99•503.266.1817
Marvin L Boen ... 99•503.266.1817
11455 Annalas L Medici ... 02•503.620.0566
Mark H Medici ... 02•503.620.0566
11470 Derrick L Young ... 03•503.639.1713
Melissa A Young ... 03•503.639.1713
11490 Jeffery W Cordill ... 03• NP
Krista J Cordill ... 03• NP
11530 Erin Mercer ... 04• NP
Scott D Mercer ... 04• NP
11550 Jeffrey A Rulis ... + NP
11600 Laura Palmeri ... + NP
11615 Jonathan G Waldon ... 02• NP
Therese D Waldon ... 02• NP
11620 James Michael Kiehlbauch ... 87•503.684.4883
Valli D Kiehlbauch ... 87•503.684.4883
11640 Sharathi N Jobe ... 04• NP
Rusty Jon Jobe ... 04• NP
11655 Angela D Buyes ... 03• NP
Aaron M Gassner ... 03• NP
11660 Catherine W Young ... 02• NP
Ronald Lee Young ... 02• NP
11675 Arleen P Lee ... 93• NP
Raymond E Lee ... 93• NP
11680 Thien V Luong ... 92 503.684.0736
11695 Shannon Carrier ... 94•503.639.7173
Timothy S Carrier ... 94•503.639.7173
–SW TIGARD ST INTS
11700 Michele W Oneal ... 86• NP
Patrick R Oneal ... 86• NP
11715◊Naoma R Farrand ... 91• NP
11720 Peter Joseph Martini ... 94•503.684.7835
Susan Raye Martini ... 94•503.684.7835
11735 Harold Henry Swanson ... 99•503.443.4662
Suzanne Swanson ... 99•503.443.4662
11740 Camille C Rabun ... 98 503.639.9413
11755 Douglas P Sisson ... 88•503.684.5795
Shannon L Sisson ... 88•503.684.5795
11760 Carlene Mae Thompson ... 88•503.684.4048
Roger Randall Thompson ... 88•503.684.4048
42 RESIDENCE

● N GAMMANS PL

CT 39.02 0 2615 - 2635 $D
▶▶ 0 2615 - 2635 97217
–N WILBUR AVE INTS
2615 Mary L Grochowski ... 03 503.247.7478
2635 Elwood S Jenkins ... 82• NP
Gregory B Jenkins ... 82• NP
3 RESIDENCE

● NW GANNET TER

CT 315.10 4612 - 4778 $A
▶▶ 4612 - 4778 97229
–NW SUMIDA LN INTS
4612 Fromhold Orav ... 94•503.439.0518
4628 Robert A McQuown ... 87•503.439.9507
Ruth A McQuown ... 87•503.439.9507
4640 Dorthea L Bertelli ... 01• NP
4654 Linda Ione Autio ... 94•503.439.8121
4668◊Richard W Stammer ... 98 503.690.3438
◊Wendy L Stammer ... 98 503.690.3438
4673 ... NP
4689◊Burton F Latham Jr ... 98 503.439.9432
◊Olive R Latham ... 98 503.439.9432
4696 Colleen M Clark ... 99•503.645.3095
–NW CENTRAL DR INTS
4710 Alfred Y Eu ... 98•503.629.6922
4724 Reginald Paul ... + 503.645.4950
4736 Rebecca R Elton ... +• NP
4750 ... NP
4764◊Cathy J Joerger ... 97• NP
◊James H Joerger ... 97• NP
4778◊Robert J Kabelsenan ... 98• NP
18 RESIDENCE

● N GANTENBEIN AVE

CT 22.01 2725 - 3436 $E
CT 34.02 3517 - 4235 $E
CT 34.01 4305 - 4915 $E
CT 72.02 0 10915 - 10815 $E
▶▶ 2725 - 4074 97227
–N GRAHAM ST INTS
2725★Legacyemanual Hospital Health Center 98 503.413.4180
–N STANTON ST INTS
2801 Building
★Albert Starr MD Starr Wood Cardiac + 503.413.2200
★Community Blood Center . 00 503.408.9394
★Emanuel Hospital Pharmacy + 503.413.4228
★Emanuel Hospital Radiology + 503.413.4032
★Legacy Emanual Hospital. 87 503.280.3200
★Legacy Emanuel Childrens Hospital 94 503.413.2500
★Legacy Health System ... 01 503.413.2140
★Legacy Laboratory Services 03 503.413.4726
★Life Flight Network ... 91 503.413.2062
3135★Northwest Pediatric Critical Care Pc 98 503.413.4394
4400★Pacific Northwest Renal Services / E 03 503.413.4346
★Pediatric Development Rehabilitation 03 503.413.4505
★Radiation Oncologist Pc .. 92 503.413.4161
★Vein Institute of Portland . + 503.413.2100
3001★Caremark Behavioral Health Services 91 503.413.4848
★Legacyemanual Hospital Health Center + 503.413.2200
★Oregon Burn Center ... 03 503.413.4232
–N FREMONT ST INTS
3406 Helen Tanner ... 90• NP
3422◊♣Francisco Perez ... 92•503.249.0838
◊♣Don Irvin Stebbins ... 92•503.249.0838
3427 Steve Patrick Burt ... 02 NP
Pattie Oshanecy ... 02 NP
3428 Alemseged A Gerbrehiwot ... 99•503.282.2117
3436 ... NP
–N BEECH ST INTS
3517 Matthew Peter Hogan ... 94•503.281.2970
3523 Orion Gallegos ... 83•503.282.7081
Stephan Paul Gallegos ... 83•503.282.7081
3534 Apartments
♣Eric D Bracken ... 01 NP
♣Shannon Easley ... 98 NP
8 Tegene Haylu ... 01 503.288.0407
6 J Holmes ... 01 503.284.6340
7 Khamthalet Pisaygnane ... 02 503.284.0918
19 Tafess Teshome ... 02 503.460.2892
3539◊Ella R Kelly ... 93•503.288.4213
◊Stephen G Kelly ... 93•503.288.4213
3602 ... NP
3604 Michelle Vidalez ... 04 NP
Ruben Vidalez ... 04 NP
3617 Sandra J Whiteman ... 92•503.284.5803
3618 ... NP
3704 Johnnie M Poitier ... 91• NP
Kinnie L Poitier II ... 91• NP
3715 Lunett Kelly ... 94• NP
3718 Kathy Olsen ... 03 503.284.7412
3725★New Hope Missionary Baptist Church 95 503.281.0163
3726◊Carl A Munz ... 96•503.288.2631
3736 Scott Magee ... + NP
3804 Aniela G Jefferson ... 90•503.288.0900
Robert T Jefferson ... 90•503.288.0900
3812 Nicole Johnson ... +•503.281.7327
Deborah Ann Mullin ... +•503.281.7327
3821 Don Leroy Scherer ... 92•503.281.6925
Marque L Scherer ... 92•503.281.6925
3828 ... NP
3829 David F Doughman ... +• NP
Nicole B Markey ... +• NP
3836 Gwen E Riley ... 87•503.493.1039
T Riley ... 97•503.281.4356
3837 Allie Klipatrick ... 97 NP
–N FAILING ST INTS
3907 Apartments
U Wendy M Douglas ... 98 NP
Michele A Eastwood ... 03• NP
K Williams ... + 503.288.1983
3914 Christine Williams ... 81• NP
3917♣John M Mayhew ... +• NP
3926 Emma Nunley ... 96• NP
3927 Christopher A Carr ... 97•503.528.1100
Terese Eileen Carr ... 97•503.528.1100
3935 Penny Frisch ... 99• NP
Thomas Stuart Frisch ... 99• NP
3936 Johnnie M Johnson ... 73•503.281.7598
3944 Anthony R Holder ... 00 503.493.0433
3945 Apartments
Shukuita Jarso ... 02 503.288.5223
B ABU Tufa ... + 503.285.0248
3953◊Chris Terrence Hollern ... 94•503.287.1659
3956 Willie M Turner ... 82 503.281.4497
3965◊Lili D Gordon ... 00• NP
3966 Nicole Miller ... 00 503.282.5687
Richard Miller ... 00 503.282.5687
3973 Mary L Whitmore ... 03 503.249.3246
3976 Boyd Bergeson ... + 503.282.8826
–N SHAVER ST INTS
4013 Derrick Woods ... 00• NP
Tracye A Woods ... 00• NP
4024◊Timothy C Ganey ... +• NP
4025 Willa M Baker ... 80• NP
4036 Shannon Latiner ... +• NP
4037 Howard Willett ... 97• NP
4039 ... NP
4045 Jacquelyn C Kennedy ... 04 NP
Terrell J Kennedy ... 04 NP
4046 Thom R Fahrbach ... 04• NP
4056 Eric G Burger ... 00•503.528.2008
4057 Christopher J Bixby ... +•503.335.6929
4065 Antonida P Vasilyev ... 93•503.288.4838
Viktor Vasilyev ... 93•503.288.4838
4073 Toby S Ethridge ... 00• NP
4074 ... NP
▶▶ 4116 - 10915 97217
4116 Peter M Wood ... 02•503.288.5467
4117 Antonio Rendon ... 99 503.281.8437
4124 J Christensen ... + 503.331.6663
4125 Glenn E Williams Jr ... 03 503.460.2711
Jr Williams ... 03 503.460.2711
4126 Garrie Vercher ... + 503.288.1506
4133 Paul Niedergang ... 02• NP
4136 Nicole L Broms ... +• NP
–N MASON ST INTS
4206 Brad E Schaumburg ... 98•503.460.0367
4207 David C Waterman ... 02•503.282.0704
Sean Waterman ... 02•503.282.0704
4216 Elizabeth Earnhart ... 98•503.249.1377
4217◊Amy K Drew ... 01•503.281.3690
◊Joseph E McAlester ... 01•503.281.3690
4222 Leonard Clark ... 96• NP
Sherrill F Clark ... 96• NP
4226 Marilyn E Symons ... 00• NP
Shanti R Symons ... 00• NP
4227◊Bertha Fay Washington ... 97• NP
◊Willie Thomas Washington .. 97• NP
4235 ... NP
–N SKIDMORE ST INTS
4305 Lula M Parker ... 90•503.281.6507
4315 Douglas McCabe ... 97• NP
4317 4326 ... NP
4327 Jose Luis Rojas ... + 503.287.8936
4405 Ethel C Waters ... 81•503.287.8546
4406 Dewitt Rhodes Sr. ... 72•503.282.5678
Dewitt Rhodes Sr. ... 72•503.284.5242
4414 Alvin E Ewell ... 98•503.493.1775
Grant S Ewell ... 98•503.493.1775
4417 Darneace Blue ... 92 503.281.6541
4426 James E Broadus ... + NP
4428 James E Broadus Sr ... 01•503.240.1964
Meraline Broadus ... 01•503.266.5207
★Broadus Realty Inc ... 03 503.240.0153
–N GOING ST INTS
4507♣Colin Anderson ... + 503.282.2726
4518 Maureen M Pizana ... 93• NP
Rafael R Pizana ... 93• NP
4525 Darrell L Scruggs ... 80•503.281.3461
4530 Lyza D Gardner ... +• NP
David A Hood ... +• NP
4535 Felix Ndubisi ... 01•503.282.1797
Sandra F Ndubisi ... 01•503.282.1797
–N BLANDENA ST INTS
4608 ... NP
4616 Alfonzo J Moore Jr ... 67•503.284.2059
Deborah S Moore ... 67•503.284.2059
4617 Ashley M Larkin ... 02•503.249.1742
Michael A Larkin ... 02•503.249.1742
4625 Myiesha Hartley ... + 503.284.1592
4628 Kristen A Gilhooly ... +•503.231.4760
4633 Christine E Williams ... 03• NP
4644 Tam Thanh Nguyen ... +•503.288.8713
4705◊Darcell L Mason ... 97•503.281.8460
◊Gracie Evelyn Mason ... 97•503.281.8460
4716 ... NP
4723 Freddie J Paden ... 68•503.287.5241
Lionel E Paden ... 68•503.287.5241
4728 Stacey L Donovan ... 03• NP
4732♣Iesha McGull ... + NP
4733 Lovie Gipson ... 82•503.284.8065
4743 Jose Ruben ... 99 503.287.5662
4805 Linda M Libby ... 96•503.249.2108
4806 Ethel D Canda ... 70•503.281.3904
Julius Canda III ... 70•503.281.3904
4815 Kristin A Fox ... +•503.282.6772
Dean R Reprik ... +•503.282.6772
4818 James Polk ... 93 503.287.8224
Joscelyn D Polk ... 93 503.287.8224
4827 Margaret A Solomon ... 68•503.287.4494
–N ALBERTA ST INTS
4915★Humboldt Elementary School 89 503.916.5468
★Portland School District No J Elemen 03⊙503.916.5468
–N BRIDGETON RD INTS
10915
★D V Plastics Co ... 94 503.283.8949
Donald L Peterson ... 90• NP
A★W E Develop Llc ... 02 503.282.5368
146 RESIDENCE 24 BUSINESS

● SE GARDEN LN

CT 222.01 8304 - 8830 $E
▶▶ 8304 - 8830 97266
8304♣Cameron Adams ... 02 503.772.2036
8336 Joyce Heald ... 01• NP
8406 N Charles ... 93• NP
8415 Autumn Rene Richardson ... + NP
8416 ... NP
8425 Ben L Reed ... 97•503.771.1102
8426 ... NP
8505 Kim A Choquette ... 94•503.771.1525
8506 Luther A Johnston ... 97•503.775.7415
8515 David A Tyler ... 93•503.771.0526
Yvonne A Tyler ... 93•503.771.0526
8516 Alona F Elwood ... 64•503.775.2067
Carl H Elwood ... 64•503.775.2067
6525 Allen R Budden ... 56•503.771.3852
8526 Max Lee Gartner ... 82•503.774.7358
–SE CORNWELL ST INTS
8605 Jon E Benson ... 97•503.771.6372
Pamela L Benson ... 97•503.771.6372
8606 ... NP
8615◊Duane Phillip Karstens ... 85•503.774.8712
◊Pamela Jo Karstens ... 85•503.774.8712
8616 Juliette L James ... +• NP
Ronald T James ... +• NP
8620◊David Alan Distler ... 50•503.775.4724
8626 Karen E Gordon ... 96•503.777.2451
Michael W Gordon ... 96•503.777.2451
8635 Myma Lyn Hall ... 79•503.771.5409
8636 ... NP
–SE FULLER RD INTS
8712 Dane P Weed ... +• NP
Destiny L Weed ... +• NP
8715 Ansley J Sirner ... 80•503.775.9886
Rose Irene Sirner ... 80•503.775.9886
8725◊Kim R Rueck ... 50•503.774.7953
◊Shirley J Rueck ... 50•503.774.7953
8805 ... NP
8815◊Steve J Delaney ... 96•503.777.6976
8830 Patricia L Harmon ... 93•503.774.7962
Richard L Harmon ... 93•503.774.7962
37 RESIDENCE

● SW GARDEN LN

CT 305.01 8520 - 8605 $B
▶▶ 8520 - 8605 97223
8520◊Harry V Rosenbaim ... 94•503.244.7484
◊Joyce J Rosenbaim ... 94•503.244.7484
8550 Nancy Marilyn Gresbrink ... 95•503.244.4964
Robert A Gresbrink ... 95•503.244.4964
8555◊Paula D Stady ... 80•503.246.1038
–SW 87TH AVE INTS
8600 Gabriel W Reierson ... +• NP
Jessica Reierson ... +• NP
8605★Albert Edwin Drury ... + 503.246.9683
◊Ed Edwin Drury ... 86•503.246.9683
◊Lisa Linda Drury ... 86•503.246.9683
9 RESIDENCE 1 BUSINESS

● SW GARDEN PL

CT 307.00 11950 - 12256 $B
▶▶ 11950 - 12256 97223
11950★Centric Portland Llc ... 03 503.670.6116
11959★Old Navy ... 03 503.659.3009
★Rentokill ... 04 503.684.0570
12000★Rodda Paint Co ... 90 503.521.4300
12006★Custom Decorators Inc .. 03 503.655.4114
★Oregon Custom Decorators +⊙503.655.4114
12020 Building
6★Ikon Office Solutions ... + 503.684.1118
12060★Sir Speedy Printing Center 02 503.620.9454
12064★NW Air Inc ... 97 503.670.7200
–SW PACIFIC HWY INTS
12100★Ikon Management Services 98 503.603.8172
★Ikon Office Solutions Oregon 01 503.620.2900
12150★American Medical Concepts Inc 01 503.620.1828
12154★Birds of a Feather ... + 503.224.0244
★Boom Magazine ... + 503.670.7733
★Living Green Idea Home and Expo +⊙503.670.7733
★Outdoor Spaces Gardening In Northwes +⊙503.670.7733
★Strategy Custom Publishing Llc 97⊙503.670.7733
★Washington Festivals & Event Calenda 04 503.614.1152
12156★Portland Vineyard Church 01 503.684.8225
12168★All About Travel ... 91 503.598.0100
12172★♣ Design Network ... + 503.684.2790
★♣ Interior Motives Accents inc 03⊙503.684.2790
12180★Cogdall Construction Co . 01 503.639.1250
12232★Acrymed Inc. ... 94 503.624.9830
12242★Chester Labnet ... 92 503.624.2183
★Labcor Inc ... 97⊙503.624.2183
12250★Northwest Occupational Medicine 89 503.684.7246
★Welpland Insurance Westside 99 503.684.1650
12254★IEC ... + 503.598.7789
★Independent Electrical Contra 03⊙503.598.7789
12256★Associated Builders & Contractors 03 503.598.0522
31 BUSINESS

● SW GARDEN HOME RD

CT 65.02 3807 - 4481 $C
CT 65.01 4515 - 6430 $B
CT 305.02 6502 - 7475 $B
CT 305.01 7515 - 9440 $B
▶▶ 3807 - 6430 97219
3807★D James Aungst DC Pc / Westside Chir + 503.546.5665
★Westside Chiropractic Plus +⊙503.546.5665
3880♣B A Bosley ... 03• NP
♣Russell A Bosley ... 03• NP
–SW 40TH AVE INTS
3918 Else Larsen ... 97• NP
3946 Kevin E Borland ... 86•503.452.5555
3956 Clarence E Houck ... 82•503.245.6259
Margaret T Houck ... 82•503.245.6259
–SW 41ST AVE INTS
4010 Isabelle M Jepson ... 84•503.246.5775
Richard W Jepson ... 84•503.246.5775
4023 Sandra Arrell ... 02 NP
4025 Carol A Leduc ... 00 NP
4029 John R Rennie ... 94 NP
4036◊Julie M Carey ... 94•503.246.4038
◊Willard A Carey ... 94•503.246.4038
4055 Building
1★Acupuncture Pain Control 96 503.245.3156
★Barry L Fung Do ... + 503.316.1327
★Burns Sandra K DC ... 88 503.244.1171

© Copyright information on this page may not be reproduced or entered into any computer system in any manner whatsoever except with the prior written authorized consent of the publisher.

CT - Census Tract AB,Etc. - Census Tract Home Value Rating ★ - Business Listing ⊙ - Duplicate Phone Number At This Business Address ◊ - No Mail Solicitation

TP	Adjoining	Source
-	✓	Cole Information

GRAHAM ST 2005

COLE

NW GRAF ST

★♣ Properties Llc ..... +⊙503.229.7976
15577◊ Cindy L McGonagle ..... 00● NP
◊ David L McGonagle ..... 00● NP
15584◊ Gayle D Armstrong ..... 03● NP
◊ Michael R Armstrong ..... 03● NP
15597 Youngchol Park ..... 00●503.645.0658
Young Chul Park ..... 00●503.645.0658
15602 Rice S Quinlan ..... 00● NP
Richard S Quinlan ..... 00● NP
15610◊ Catherine J Markus ..... 99● NP
15615 Mi Park ..... 00● NP
Philip Byoungdal Park ..... 00● NP
15628 Russell K Shirai ..... 99●503.439.0478
15633 Jean M Morrison ..... 01●503.629.6966
Scott Morrison ..... 01●503.629.6966
15644 ..... NP
15649 Jason Michael Moyer ..... 00● NP
Katrina J Moyer ..... 00● NP
15662 Desmond A Kirkpatrick ..... 99●503.690.9458
15667 David G Holt ..... 01●503.531.0414
Jan Ilys Holt ..... 01●503.531.0414
15685★# Wine Inc ..... + 503.533.4404
★Hungarian Wine Rhapsody Inc + ⊙503.533.4404
◊ Attila Jurecska ..... 99●503.533.4404
15688 Marisa A Dolan ..... 00●503.614.2883
Robert W Dolan III ..... 00●503.614.2883
15706 Gregory J Bolt ..... 98●503.531.0541
Susan T Bolt ..... 98●503.531.0541
15713 Edan M Ching ..... + ●503.469.9174
15722 H Park ..... 03●503.629.8009
15727 Gayle A Hilton ..... 03● NP
Steven J Hilton ..... 03● NP
15738◊ Brian D Hollenbeck ..... 99●503.629.5367
◊ Norma J Hollenbeck ..... 99●503.629.5367
15754◊ Kevin Addison Hammack ..... 03●503.617.7386
◊ Marilyn E Moore ..... 03●503.617.7386
15761 Leslie A Freitag ..... + NP
15770 Beth Estock 00 503.617.0615
15775 Seong Tae Jeong ..... 00●503.690.8384
Kyongha Lee ..... 00●503.690.8384
15786 Dee Schroeder ..... 96●503.531.9686
Gregory A Schroeder ..... 96●503.531.9686
15793 Amy Marie Gutwald ..... 01●503.517.9399
Peter Gutwald III ..... 01●503.517.9399
15802 Daniel L Burke ..... 00● NP
15807 Barb Fosmark ..... + NP
Tim A Fosmark ..... + NP
15816 Brad Woodruff ..... 99●503.629.9036
Susan K Woodruff ..... 99●503.629.9036
15819 Harmeet S Sobti ..... 99● NP
Pooja Sobti ..... 99● NP
15824 Heather Marie Nolan ..... 99● NP
Sean William Nolan ..... 99● NP
15841 Marjorie L Hoffmeister ..... 99●503.439.0636
Sha Kay Hoffmeister ..... 99●503.439.0636
15846 Sara M Odonnell ..... 80●503.533.0246
15863 Terry E Lewis ..... + ●503.690.9394
15866 Hiroyoshi Hirano 03 503.533.2044
15885 Jong Kim ..... 02 NP
15890 Richard W Jones ..... + ● NP
-NW ALFALFA DR INTS
15912 Jacqueline K Edmonds ..... 94●503.690.9448
Patrick L Edmonds ..... 94●503.690.9448
15917 Joo S Lee ..... 97● NP
Myong CHA Nam ..... 97● NP
15940◊ Bruce C Nelson ..... 00● NP
◊ Christine M Nelson ..... 00● NP
15945 Jeffrey Stephen Crane ..... + ● NP
Karen I Crane ..... + ● NP
15966 James D Pnjis ..... 94● NP
15973 James W Freshner ..... + ● NP
Patricia A Freshner ..... + ● NP
15996 David W Behner ..... 02● NP
Karen M Behner ..... 02● NP
16001 Dina A Rosen ..... 99● NP
16024 Charlotte Keeney ..... 03●503.439.8148
Benjamin M Midgette ..... 03● NP
16029 Paula Lynn Thacker ..... + NP
Regan H Thacker ..... + NP
16052 Glen A Oconnor ..... + NP
Raelynn D Oconnor ..... + NP
16057 Laura M Leach ..... 99●503.439.8155
Robert F Leach Jr ..... 99●503.439.8155
16080 ..... NP
16085 Gerald R Harms ..... 97● NP
Joanne Louise Harms ..... 97● NP
16086 Bradley K Engel ..... 99● NP
16087 Georgina Dsilva ..... 99●503.645.1529
Anthony D Silva ..... 99●503.645.1529
16088 Michael D Rossman ..... 99● NP
16090 ..... NP
16091 Lisa J Johnson ..... + ●503.690.2135
Ronnie Johnson ..... + ●503.690.2135
16093★ Novin Group Llc 03 503.268.1325
Mehdi Tabrizi ..... 01● NP
16094 Carolyn M Dellerba ..... 00● NP
David J Dellerba ..... 00● NP
16099 Sara M Manthe ..... 03● NP
Steven Douglas Manthe ..... 03● NP
16130 James D Vannest ..... 96●503.439.6903
Julie Ann Vannest ..... 96●503.439.6903
16135 Amy S Chan ..... 01● NP
Vin Tran ..... 01● NP
16148 Earl C Hixson ..... + ● NP
16166 Jennifer L Frentress ..... 01●503.531.9032
16188 Mustaquim F Chowdhury ..... 00● NP
16196 James Kirby 00 503.530.8150
-NW SICKLE TER INTS
16218 James A Swanson ..... + NP
Renee Ceres Swanson ..... + NP
16229★ Gorillas Cafe A Place To Eat 03 503.430.8161
16240 San Subramanian 03 503.629.7006
16253 Lynette Marie Winter ..... 03● NP
16262 Brian Patrick Evans ..... 97● NP
Jerilyn K Evans ..... 97● NP
16277 Gregory E France ..... 96●503.690.4812
Vinka Jacinta France ..... 96●503.690.4812
16284 ..... NP
-NW SCHEEL TER INTS
16301 Karla Barrett-Curtis ..... 02● NP
Scott Scott Curtis ..... 02● NP
16306♣ Mark B Satterwhite ..... + ● NP
♣ Susan H Satterwhite ..... + ● NP
16323 Richard Paul Kurczewski ..... + ●503.645.7886
Sherri L Kurczewski ..... + ●503.645.7886
16328◊ Chris B Scheer ..... 99●503.614.1968
◊ William H Scheer ..... 99●503.614.1968
16339 ..... NP
16346 Douglas J Albrecht ..... 97●503.645.2805
Margit Albrecht ..... 97●503.645.2805
16368★ Greg Ralston 97 503.629.8148
Sandra L Unaide ..... 99● NP
16375 Antonio I Baptista ..... 94● NP
Izildinha ACM Baptista ..... 94● NP
16390 Marc W Christensen ..... 98● NP
Mare W Christensen ..... 98● NP
16414 James T Lee ..... + ● NP
Yiwen L Lee ..... + ● NP
16436 Mary Elaine Priester ..... 98●503.614.0255
William F Priester Jr ..... 98●503.614.0255
16460 Dana P Robinson ..... 97● NP
Mary B Robinson ..... 97● NP
16481 ..... NP
16492 Vic Joseph Herlincky ..... 94● NP
Vic Nygreen ..... 94● NP
-NW 165TH TER INTS
16510 Anita J Griffie ..... 03● NP
Kenneth Ma Griffie ..... 03● NP
16528 Jan S Yates ..... 94● NP
Jeff Alfred Yates ..... 94● NP
16541 Heather S Brooks ..... 00●503.614.9616
Mark E Brooks ..... 00●503.614.9616
16546◊ Martha Marie McKinnon ..... 98● NP
◊ Terrance E McKinnon ..... 98● NP
16563 Deann H Gentry ..... 96● NP
Wayne Patrick Gentry ..... 96● NP
16568 Beverly E Nealeigh ..... 96●503.590.2021
Douglas W Nealeigh ..... 96●503.590.2021
16579 Sally J Bowen ..... 02●503.468.9775
James W Scheidt ..... 02●503.468.9775
16584 Jeff T Hackley ..... + ●503.645.5392
Tina M Hackley ..... + ●503.645.5392
16620 Dianna Fay Blackburn ..... 97●503.645.1068
Tony Dale Blackburn ..... 97●503.645.1068
16638 Martha H Moyer ..... 94● NP
16656 Bradley G Olsen 03 503.845.6191
Bradley G Olsen 03 503.590.7254
16673 McKinley Craig 01 503.829.9351
16674♣ Carl P Fry ..... 94●503.629.5878
♣ Tammy K Fry ..... 94●503.629.5878
16685 Gregory Stuart Coughlin ..... 99●503.430.0581
Tina D Coughlin ..... 99●503.430.0581
16692 ..... NP
16697 Julie Ann Schaefer ..... 98●503.629.5344
Rick A Schaefer ..... 98●503.629.5344
183 RESIDENCE 8 BUSINESS

● NE GRAHAM PL

CT 29.02 6924 - 6986 $D
▶▶ 6924 - 6986 97213
-NE 70TH AVE INTS
6924 Lawrence Schuchman ..... 94●503.460.0837
Kathleen Schuckman ..... 94●503.460.0837
6937◊ Chad Allen Gilless ..... 00●503.493.7016
6942 Carrie J Kottkamp ..... 03● NP
6945♣ Darcie McDougall ..... 02 NP
6965 Peter S Dunn ..... 85●503.287.8585
6965 Elmer H Williamson ..... 94● NP
6981◊ Richard Leroy Johnson ..... 98●503.284.2729
◊ Richard S Johnson ..... 98●503.284.2729
6986◊ Jim M Mankowski ..... 00●503.281.6595
10 RESIDENCE

● N GRAHAM ST

CT 22.01 300 - 850 $E
▶▶ 300 - 850 97227
-N GANTENBEIN AVE INTS
300 Building
200★ Farrell Lori MD 03 503.413.4134
100★ Kaiser Foundation For Maternal / 04 503.249.8622
200★ Legacy Clinic NE ..... 03●503.413.4134
320★ North Neshe E MD Face .. 02 503.281.0448
320★ Pacific Heart Associates .. 03●503.281.0448
320★ Pelzner David S MD ..... 03●503.281.0448
-N COMMERCIAL AVE INTS
450★ Radiation Oncologists Pc . 04 503.413.4161
-N KERBY AVE INTS
501 Building
200★ Achterman Christopher MD 04 503.284.2805
335★ Barclay & Marshall MDS .. 03 503.281.5139
415★ Bamatan Marco F MD 03 503.413.3575
445★ Burton Caitlin MD 03 503.284.5220
220★ Cardiac Center of Oregon . 90 503.280.3418
200★ Carr William MD ..... 03●503.284.2805
100★ Cascade Physicians Pc .. 91 503.249.5780
580★ Chen Heffersl W ND PHD . 03 503.528.0704
355★ Childrens Cancer & Blood Disorder
01 503.413.2560
375★ Childrens Diabetes Endo Center 84 503.413.1600
415★ Cobasko David MD 03 503.282.0943
465★ Degregorio Barry T MD ... 01 503.282.5559
★♣ Emanuel Apothecary Pharmacy 03 503.413.4225
580★ Emergency Surgical Srvc Llc + ⊙503.528.0704
445★ Every Womans Health ... 93●503.284.5220
525★ Flath Thomas O MD 03 503.249.5454
420★ Glesy Jerry D MD 03 503.288.7303
400★ Goldberg Leonard M MD Face 03 503.288.8385
★♣ Greve John J MD 03 503.288.5201
545★ Grewe Kent M MD 03 503.288.5151
580★ Gubler Dean K Do ..... 03●503.528.0704
525★ Hamilton Richard N MD .. 03●503.249.5454
580★ Jamisoin Richard L MD .. 02●503.528.0704
340★ Jenkins Randall D MD ... 03 503.280.3620
★♣ John J Greve MD ..... 03●503.288.5201
445★ Kehoe Brenda MD ..... 93●503.284.5220
465★ Kim Julie A MD ..... 03●503.282.5559
100★ Laidley Tracy MD ..... 97●503.249.5780
★♣ Legacy Apothecary Emnl Hspti 98 503.413.8191
LL140★ Legacy Northwest Magnetic Imaging
98 503.413.3100
★♣ Mark Kummer MD ..... + ●503.413.1600
200★ McCann Kathleen Pac .... 03●503.284.2805
580★ Michaels Andrew MD MPH 02●503.528.0704
330★ Michelle E Metrick MD ... + 503.413.3600
315★ Microneurosurgical Consultants 91 503.282.1021
500★ Misko John C MD 84 503.287.2681
515★ Neurology Associates Northwest 94●503.282.0943
200★ Noall David MD ..... 03●503.284.2805
★♣ Northwest Aesthetic Laser Center
97 503.280.6870
465★ Northwest Gastroenterology Clinic
98●503.282.5559
265★ Northwest Newborn Specialists 99 503.282.7002
340★ Northwest Pediatric Kidney Specialts
94●503.280.3620
★♣ Norwood Kevin MD ..... 03●503.413.2560
420★ Dhallaren Patrick S MD .. 99●503.288.7303
400★ Oregon Cardiology Clinic Pc 96●503.288.8385
255★ Oregon Orthotic Services Inc 03 503.288.9928
455★ Oregon Sleep Associates . + ●503.249.5780
455★ Oregon Sleep Assocs .... + ●503.282.1021
580★ Pacific Surgical ..... 99●503.528.0704
550★ Parvez Pohowalla MD ... 88 503.335.3599
330★ Pediatric Neurology Clinic + ⊙503.413.3600
300★ Pediatric Surgical Associates + 503.460.0065
280★ Perinatal Associates Pc .. 94 503.249.8622
465★ Poorman Jay C MD ..... 90●503.282.5558
200★ Portland Bone & Joint Center 00●503.284.2805
500★ Portland Neurological Assocs 93●503.287.2681
260★ Portland Neurovascular Center 03 886.282.0211
455★ Pulmonary Medicine Association + ⊙503.288.5201
165LL★ Regional Lithotripter Services + 503.413.4984
100★ Roddy Timothy J MD .... 03●503.249.5780
365★ Schaeffer Benson PHD Psych 96 503.280.8852
★♣ Schaeffer Danna W MA 03 503.249.0406
120★ Swanstrom Lee L MD 91 503.281.0561
555★ The Surgical Center Inc .. 85 503.288.7535
420★ Theorologic Clinic 03 503.274.4999
★♣ Three Lions Bakery Inc + 503.287.9474
420★ Urology Clinic Pc ..... 88●503.288.7303
415★ Weller Kirk L MD ..... 01●503.282.0943
525★ Womens Clinic Pc ..... 90●503.249.5454
-N MISSISSIPPI AVE INTS
810★ Northwest Regulator Supply Inc 92 503.235.1038
★Wrangler NW Power Products 97 503.235.4110
850★ Dan Horine ..... + 503.282.6666
79 BUSINESS

● NE GRAHAM ST

CT 23.01 10 - 633 $D
CT 95.01 14820 - 15137 $C
▶▶ 10 - 633 97212
-NE RODNEY AVE INTS
10★♣ Restore Oregon ..... + 503.287.1064
★♣ Restore Portland ..... + ⊙503.287.1064
16 Apartments
B Shane Goguen ..... + 503.288.1351
C G Hallberg 02 503.288.5837
D Sarah Stieg 03 503.282.1810
22 Apartments
Alfred E Loucks Jr ..... 80● NP
Howard M Loucks ..... 80● NP
A♣ Amy J Peabody ..... + NP
Andrew P Price ..... + ● NP
B Megan E Walsh ..... + NP
26◊ Jeff I Hartnett ..... 96●503.282.6659
◊ Susan Hartnett ..... 96●503.282.6659
33 Dean Odell ..... 97●503.284.8141
Dottie Odell ..... 97●503.284.8141
37 Peggy J Delay ..... 99●503.460.9657
Mark B Fischer ..... 99●503.460.9657
42 Apartments
A Nichole M Coulter ..... 02 NP
43 Maryann Ann Smith ..... 84●503.282.4585
★Smith & Miller Painting Center 88 503.282.4585
46 Gloria Greenwickliff 96 503.335.0406
48 ..... NP
54♣ Erin Maerv ..... + 503.284.0210
55 Matthew S Crumbaker ..... + ● NP
62 Jeanette J Plummer ..... 97 NP
65 Janice L Poulin 97 503.249.7142
70 Apartments
D Barnett ..... 00 NP
Jefferson B Davis ..... 94●503.335.8792
3 Myron Davis 03 503.284.3803
Robbie M Davis ..... 94●503.335.8792
K King ..... + 503.493.7149
Claudia Lopez ..... + 503.282.1672
Dollie Turner ..... 03 NP
76 Heidi L McBride ..... 04● NP
77 Guy F Wolpert ..... 94●503.331.0414
Rebekah Judi Wolpert ..... 94●503.331.0414
82 89;101 ..... NP
103 Linda Offord ..... 82●503.282.0590
Ruby A Offord ..... 82●503.282.2592
111◊ Michael John Leeson ..... 98● NP
◊ Sharon M Leeson ..... 98● NP
123◊ Noe R Silguero ..... 92● NP
◊ Rachel Silguero ..... 92● NP
202 Lowery Gibson ..... + 503.286.4856
203 Anonda Colegrove 04 503.288.5949
213 Michael Bush ..... + NP
223 ..... NP
224♣ Christopher S Frick ..... + NP
♣ Laura J Frick ..... + NP
226 ..... NP
232 Clint A Lundmark ..... 03●503.552.8678
237 Mark J Logan ..... 03 NP
239◊ Ron Leo Prouty ..... 92●503.331.0640
-NE M L KING BLVD INTS
307 Peter J Marfell ..... 88●503.287.7665
309◊ William Matthew Shield II ... 02 503.281.3378
◊ Chip Shields 02 503.231.3378
-NE 7TH AVE INTS
433
3 Daum Bentley 01 503.493.7240
3 Cheryn Baslach 01 503.493.7240
4◊ Kimberly D Criswell 96 503.249.7112
4◊ Vera C Criswell 96 503.249.7112
2 Jessica Nelson 04 503.490.2848
1★ 2Shae Designs 04 503.516.2707
441 Earl W Coates ..... 67●503.281.2164
Pauline C Coates ..... 67●503.281.2164
504 Tim M Mahler 01 503.493.9746
508◊ Ann Marie Occhi ..... 00 NP
512 ..... NP
515 Anya Rankin 04 503.235.8300
522 Francesca Priestman ..... 97●503.335.0407
Paul T Priestman ..... 97●503.335.0407
523★ Ravenwave 01 503.256.5287
◊ Amy B Starr ..... + NP
◊ Darren C Starr ..... + NP
526 Matthew P Howard ..... + NP
533 ..... NP
534 Byron C Walters ..... 97● NP
542 Steve C Clark ..... 01 NP
545 James L Shulevitz ..... 96● NP
Marci J Shuman ..... 03● NP
Justin Warner ..... 04 NP
547 Apartments
2 W Douglas 92 503.284.1930
2 Douglas W Percival 92 503.284.1930
553♣ Tracey Barnett ..... + ● NP
♣ Simon Mikusic ..... + ● NP
601 Lance S Lovett ..... 04● NP
608 Eva G McKee ..... 93● NP
609 ..... NP
615◊ John Winfield Harding ..... 97●503.460.2679
◊ Sarah B Harding ..... 97●503.460.2679
626 Caton Lyles ..... 86●503.282.1743
Keith R Lyles ..... 86●503.287.2488
627 Harrison W Merims ..... 92●503.284.2626
633 Siok Puay Khoo ..... 04● NP
Amy E Vanacore ..... 04● NP
▶▶ 14820 - 15137 97230
-NE 146TH AVE INTS
14820 Leland A Craven ..... 98●503.251.0382
Mary A Craven ..... 98●503.251.0382
14826 Kham S Vue ..... 00●503.257.6151
Pheng Vue ..... 00●503.257.6151
14833 Phyllis Mae Waugh ..... 90●503.256.5564
14838 Debra L Schall ..... 03●503.253.8129
14841 John A Larrabee III ..... 01● NP
14844 James David Edmonds ..... 98● NP
14845 Leslie Ann Marbott ..... 82●503.255.9489
14849♣ Barbara Miller ..... 03● NP
14852 Daniel Halferty ..... 96●503.252.2578
Peggy K Halferty ..... 96●503.252.2578
14860 Kareen H Cadieux ..... 89●503.257.8350
Kyla R Cadieux ..... 89●503.257.8350
14863 ..... NP
14869 Cudone Mounsaveng ..... + ●503.408.1193
Somphith Mounsaveng ..... + ●503.408.1193
14871 Patricia A Heckman ..... 94● NP
14903 Lisa J Conrad ..... 92●503.257.8674
14906 Jerry K Fransen ..... 04 NP
14911 Ruth A Stradley ..... 97● NP
14918 14919 ..... NP
14923 Thuy Thu Tran ..... 00●503.254.3466
14924◊ Andrew R Nash ..... 99●503.254.6058
◊ Jennifer D Nash ..... 99●503.254.6058
14927 Beatriz Garcia ..... 00●503.254.8880
Guillermo M Garcia ..... 00●503.254.8680
14932 Bruce J Harmier ..... 01●503.261.9584
14933 Hoang Hong Tran ..... 03●503.777.9767
Tuyet B Tran ..... 03●503.777.9767
15001 Celeste J Compton ..... 00 NP
15007 Steven D Bafus ..... 95●503.255.4572
15008 Doan Bach ..... 96●503.406.8941
15014 Rob R French ..... 03●503.254.8544
15015★ Toyok Japanese Steakhouse Llc 04 503.252.5346
★Toyok Japanese Sikhs Llc + ⊙503.252.5346
Nantharath Xaybanha ..... 97●503.252.5346
15022 ..... NP
15028 Clyde Linden Gates Jr ..... 97●503.253.1354
15034 Binh Vannu 97 503.254.0611
15042 Lana C Clibby ..... 97● NP
15111 Eric R Hansen ..... 96● NP
Lija E Hansen ..... 96● NP
15116◊ ♣ Lawrence Hall Dawson ... 03●503.254.4691
15128 Bon B Sihavong ..... 94●503.257.9874
Vicky K Sihavong ..... 94●503.257.9874
15136 Michael Minh Pham ..... 98●503.254.0923
Trina T Pham ..... 98●503.254.0923
15137 Tuong Lee ..... + 503.253.8628
138 RESIDENCE 7 BUSINESS

● NE GRAND AVE

CT 21.00 107 - 233 $B
CT 23.02 505 - 1836 $D
CT 33.02 3512 - 4406 $E
CT 33.01 4505 - 5050 $E
CT 36.01 6112 - 7057 $E
▶▶ 107 - 1621 97232
107★ Starks Inc 90 503.232.4101
132★ Precision Motor Car Ltd .. 81 503.232.7669
203★ Northwest Southwest Auto Wholesale
91 503.239.2277
226★ Powell Motors Inc 84 503.233.4889
233★ AC Delco / Eds Auto 03 503.234.5371
★Eds Auto Electric Inc .... 78●503.234.5371
★Eds Auto Radio & Supply . 88●503.234.5371
-NE GLISAN ST INTS
505★ Grand Avenue Florist 00 503.234.7673
525★ Coffee People 91 503.232.8002
★Diedrich Coffee Inc ..... +⊙503.232.8002
-NE IRVING ST INTS
600★ Metro 85 503.234.3000
★Metro Accounts Receivable + 503.797.1635
★Metro Pioneer Cemeteries 95 503.988.3622
★Metro Regional Services . 03 503.797.1742
★Recycle Hotline ..... 03●503.234.3000
607★ American Drapery & Blind 93 503.234.6868
631★ Portland Paintball 00 503.233.1105
-NE OREGON ST INTS
720★ Don Rasmussen Co Autos 03 503.230.7700
816★ Portland Car Title Loans . 99 503.230.0094
-NE HOLLADAY ST INTS
1021★ Cafe 10 21 ..... 98 503.235.2100
★Grand Avenue Hotel Associates 89●503.235.2100
★Red Lion Convention Center 03●503.235.2100
-NE MULTNOMAH ST INTS
1139★ Red Robin Americas Gourmet 92 503.231.9223
-NE CLACKAMAS ST INTS
1314★ Kaiser Grand Ave Dental . 93 503.280.2877
★Kaiser Permanente Corp . 95●503.280.2877
★Kaiser Permanente Dental Ofc 04 503.519.5228
-NE HALSEY ST INTS
1421★ Wendys Old Fashioned Hamburgers
91 503.249.2911
-NE WEIDLER ST INTS
1520★ Mc Donalds Restaurants F OR 03 503.287.7719
1620★ Walgreen Drug Store 00 503.493.2692
1621★ Nextel Retail Store 04 503.249.1172
▶▶ 1822 - 4066 97212
-NE SCHUYLER ST INTS
1822★ Bc Wholesale & Fixtures Corp + 503.233.9200
1830 Bonnie A Hesschen ..... 00● NP
Carl O Hesschen ..... 00● NP
1836 Amadou Lo 01 503.528.2010
★Loscleaning Com 02 503.528.2010
-NE BEECH ST INTS
3512 Alemseged Beyene 04 503.282.4215
Lanisha Carson 04 503.288.1856
3520 Angela Harbin ..... + 503.281.7288
3524◊ Deondra Williams ..... 03●503.281.6310
◊ Dorene L Williams ..... 03●503.281.6310
3533 John D Brown 99 503.282.5497
-NE FREMONT ST INTS
3603 Constance E Andersen .... 93● NP
3606♣ Jose McCarthy ..... + ● NP
★♣ Mmj Llc ..... + 503.288.1365
3615 Gabriel Calderon ..... + 503.241.2925
3622 Daina K Forsman ..... 94●503.288.7772
Knute J Forsman ..... 94●503.288.7772
3629 Lucas Curran ..... 98 NP
-NE FAILING ST INTS
3715 Hilary A Williams ..... + ● NP
3716 Jermane M Marcell ..... 96●503.287.1736
Tyshawna M Marcell ..... 96●503.287.1736
3719 Gayla M Gilgus ..... 00●503.287.3250
3724♣ Phillip Schlaadt ..... 03●503.227.7445

© Copyright Information on this page may not be reproduced or entered into any computer system in any manner whatsoever except with the prior written authorized consent of the publisher.

CT - Census Tract AB,Etc. - Census Tract Home Value Rating ★ - Business Listing ⊙ - Duplicate Phone Number At This Business Address ◊ - No Mail Solicitation

TP	Adjoining	Source
-	✓	Cole Information

RUSSELL ST 2005

8836 Loan P Hoang 98 503.788.7164
8840 ..... NP
8843 David Hubbard ..... + 503.286.4404
8904 Jamie M Funderburgh ..... 00• NP
Timothy D Funderburgh ..... 00• NP
8905 Paula M Lewis ..... 03• NP
Theresa M Vogel ..... 03• NP
8910 Steven L Watts ..... 76• NP
8911 Magdalena Crooker ..... 03• NP
8914 Carol Konschuh ..... + NP
8916 Sharon R Jensen ..... 03• NP
8923 M Jean ..... 79•503.774.5889
8930 Jerry Raymond Laduke ..... 97• NP
Karen S Laduke ..... 97• NP
8932 Brian Keechle ..... 98•503.788.4259
Scott L Keechle ..... 98•503.788.4259
8934 Lisa Carlson 92 503.771.8840
8936◊ Liz A Norcross ..... 92•503.774.4730
8940 Julia M Goodfellow ..... 00•503.771.2053
9016 Loi V Phan ..... 02•503.772.3011
Loi Vanphan ..... 02•503.772.3011
9030 Michael B Fear ..... 94• NP
Theresa M Fear ..... 94• NP

-SE 92ND AVE INTS
9106 Waunita J Samson 87 503.777.8725
9110 Greg Alan Flynn 02 503.771.9977
9120 Rita John ..... + NP
9122 R Smith ..... + NP
9127 ..... NP
363 RESIDENCE 16 BUSINESS

● SE RUSCLIFFE LN

CT 215.00 13384 - 13520 $B
▶▶ 13384 - 13520 97222

-SE RUSK RD INTS
13384♣ Darrell O Clark ..... 02 NP
13387 David G Stickel ..... 94•503.653.2033
Linda M Stickel ..... 94•503.653.2033
13389 Jay J Fuller ..... 99 NP
Susan P Fuller ..... 99 NP
13391 Keri L Hill ..... 98•503.652.2849
Richard A Hill ..... 98•503.652.2849
13398 Heidi L McDonald ..... 02•503.654.0243
Scott S McDonald ..... 02•503.654.0243
13400 David Mark Wende ..... 84• NP
Julie A Wende ..... 84• NP
13410 Stepan N Nikolaev ..... 02• NP
Yelena M Nikolayev ..... 02• NP
13420 Richard L Jackson ..... 88• NP
Sheri R Jackson ..... 88• NP
13430 Jeffrey P South ..... + •503.786.0782
Virginia A South ..... + •503.786.0782
13436 Martha La Clifford ..... 88•503.653.6487
Robert Charles Clifford ..... 88•503.653.6487
13440 Ben E Conradson ..... 03• NP
Judith A Conradson ..... 03• NP
13444 Jack E Keebler ..... 96•503.654.5112
Mary E Keebler ..... 96•503.654.5112
13446 Judith A Gerton ..... 97•503.659.6926
Ronald E Gerton ..... 97•503.659.6926
13450 Linda K Crabb ..... 97•503.659.0717
Stephen W Crabb ..... 97•503.659.0717
13465◊ Gloria R Blackburn ..... 94• NP
◊ Grover Wilson Blackburn II ..... 94• NP
13480 ..... NP
13485 Hing Lee Devroy ..... 91•503.652.2241
Lawrence L Devroy ..... 91•503.652.2241
13520★Mt Hood Fm Group 95 503.654.1735
32 RESIDENCE 1 BUSINESS

● SE RUSK RD

CT 215.00 12822 - 14023 $B
▶▶ 12822 - 14023 97222

-SE WEIKO WAY INTS
12822 Julie A Myers 94 503.353.8321
Monte K Myers 94 503.353.8321
12942◊ Carol J Bruneau ..... 77•503.653.2072
◊ Louis W Bruneau ..... 77•503.653.2072
12951◊ Kandice King ..... 97•503.652.2204
◊ Tony C King ..... 97•503.652.2204
12972 ..... NP
12992 Christopher J Davidenas ..... 02• NP
Tara M Davidenas ..... 02• NP
13001 Janice P Wilson ..... 87•503.659.9175
William T Wilson III ..... 87•503.659.9175
13012 Sharol M Hague ..... 03• NP
Craig S Smith ..... 03• NP
13020 James Steven Thorpe ..... 91•503.786.6866
Linda Christine Thorpe ..... 91•503.786.6866
13030 Apartments
♣ Silvina Cruz Gervantes ..... + 503.659.5399
♣ Danielle Johnson 04 503.353.6810
14 Debi S McFarland ..... + NP
13 Julia N Moody ..... + NP
♣ Silverio Rivera ..... + 503.654.1681
♣ Dawn Roberts ..... + 503.786.1999
9 Carol A Satterlee ..... + 503.654.4532
9 William Satterlee ..... + 503.654.4532
13A Sherry Lynn Taylor ..... + NP
13033★Academy of Real Estate Learning 88 503.659.4530
★Berverly C Neal ..... + 503.659.0200
★Hart Realty Inc 91 503.786.2100
13060 Apartments
13 Richard W Adams 99 503.653.9553
17 Marie Albin 02 503.794.8610
3 Anselmo Biblan ..... 95 NP
3 Libler Biblan ..... 95 NP
Ivin Chacon ..... 03 NP
5 Antonia M Contreraz 04 503.654.6880
♣ Joe Cripps ..... + 503.659.0199
23 David Russel Crofton 00 503.653.9201
♣ Robert L Cross ..... 00 NP
22 Ken L Erickson 96 503.786.3498
14 Elanor M Hampton 00 503.654.7535
18 ♣ Lee Hansen ..... 02 NP
♣ Laureano Manzano ..... + 503.794.5661
♣ Jessica McCuen ..... 03 NP
4 Jennifer Miller ..... 96 NP
6 Rachel Noland 00 503.654.7234
15 D Fred Park 03 503.654.7896
23 Taylor Ramsauer 00 503.653.9201
18 Nick Vanassche ..... 01 NP
13152★Donald E Goff 93 503.653.2421
★Goff Donald E State Farm Insurance 95 ⊙503.653.2421

-SE KELLOGG CREEK DR INTS
13312★Gutters R US Inc 02 503.234.0911
13330◊ Karen Lynn Tandy ..... 85•503.653.7319
◊ Steve Douglas Tandy ..... 85•503.653.7319
13333★Clackamas Christian Center 85 503.654.8531
13340 Dorothy B Aldridge ..... 77•503.654.8919
Walter L Aldridge ..... 77•503.654.8919
13360 Douglas E Nealeigh ..... 87• NP
Joan M Nealeigh ..... 87• NP
13460★Loving & Caring Placement + 503.997.2734
★Loving and Caring Placement + ⊙503.997.2734
Ioan Ursu ..... 00•503.656.0515
Olimpia Ursu ..... 00•503.656.0515
13468 Linda L Piper ..... 01•503.513.0119
Ronald D Piper Sr ..... 01•503.513.0119
13477★Drill Buddy ..... + 503.659.8316
◊ Gary Cecil Johnson Sr ..... 73•503.659.8316
◊ Sherrie L Johnson ..... 73•503.659.8316
★Dij Services Llc 93 503.557.8187

-SE ERIC ST INTS
13502 Marian E Beresford ..... 68•503.654.1312
Terry Wayne Beresford ..... 68•503.654.1312
13515★Church of The Annunciation + 503.659.3646
13517 Richard Gunn 02 503.788.7959
13535 Samoil I Bejan 97 503.353.8164
Mariya V Bejan 97 503.353.8164
13550 George J Gerard ..... 02•503.659.2839
Kathleen T Gerard ..... 02•503.659.2839
13600 Hilda J Leppert ..... 94•503.654.7914
13655 Elizabeth W Adams ..... 82•503.654.3504
13661 Gerald Lee Black ..... 82•503.653.7942
Susan Katherine Tutor ..... 82•503.653.7942
13765 Gerald J Daily ..... 87•503.659.2071
Wanda S Daily ..... 87•503.659.2071
13775◊ Donald C McLaughlin ..... 96•503.659.2139
◊ Shirley J McLaughlin ..... 96•503.659.2139
13803◊ Jeffrey J Brown ..... 93•503.654.6515
◊ Melinda Jo Brown ..... 93•503.654.6515
13955 Jean W Timm ..... 82•503.654.4649
13965 Barbara R Nordquist ..... 93•503.654.0172
Donald H Nordquist ..... 93•503.654.0172
13975 Elijah Ellsworth ..... 03• NP
Steven J Ellsworth ..... 03• NP
13986 Wendy Joan Farrier ..... 94•503.652.9744

-SE ALDERCREST RD INTS
14000 ..... NP
14008★♣ Mikemyersand Assocs .01 503.513.6188
14010 Lori L Ferrera ..... 94• NP
Stephen Rivera ..... 94• NP
14011 Julie Rae Campbell ..... 87•503.653.6216
Thomas Paul Campbell ..... 87•503.653.6216
14012★Blossom Home Care 03 503.513.6008
Saxon Varlow ..... + 503.786.3195
14014 Elizabeth M Bradley ..... + •503.652.2928
Matthew W Bradley ..... + •503.652.2928
14023◊ Charlene A Worman ..... 69•503.659.2102
◊ Edwin G Worman ..... 69•503.659.2102
88 RESIDENCE 14 BUSINESS

● NE RUSSELL CT

CT 80.01 10303 - 10644 $E
CT 94.00 14611 - 14670 $C
▶▶ 10303 - 10644 97220

-NE 104TH AVE INTS
10303 Mary G Anton ..... 97• NP
Phillip Anton ..... 97• NP
10306 Debbie Kay Levine ..... 92• NP
Jeff Mark Levine ..... 92• NP
10310 Alicia A Smith ..... 00•503.257.2760
Charles McCoy Smith ..... 00•503.257.2760
10311 Daniel Mace Silven ..... 03•503.257.4112
NGA Tran Silven ..... 03•503.257.4112
10333★All Arnd Crpt & Uphistry CLE + 503.258.8600
★All Around Carpet & Upholstery + ⊙503.258.8600
★All Around Carpet and Upholstery CLE + ⊙503.258.8600
Alyce E Thompson ..... 01• NP
Scott B Thompson Sr ..... 01• NP
10336 Bryan Anthony Hoffman ..... 71•503.252.9620
Pat Adair Hoffman ..... 71•503.252.9620

-NE 107TH AVE INTS
10510 Stanley Arlo Fort ..... 03• NP
Velarie E Gunning ..... 03• NP
10524 Mark Schoonover ..... 03•503.408.0659
Sarah D Schoonover ..... 03•503.408.0659
10525 Cynthia D Lahti ..... 02•503.254.4608
10540 Adam Peredur Forrest ..... 00•503.255.7910
Isidora Forrest ..... 00•503.255.7910
10541 Judy S Sanford ..... 95•503.256.7840
Deborah G Sherck ..... 95•503.256.7840
10610◊ Kathleen J Baker ..... + • NP
★Colonial Vending 02 503.659.8128
10624 Lai T Diep ..... 87•503.251.1259
Minh Bao Diep ..... 87•503.251.1259
10625 Stephanie A Goeckner ..... + • NP
Gregory A Way ..... + • NP
10637 David B Miller ..... 92•503.254.5776
Jo Anne Miller ..... 92•503.254.5776
10644 Kristen Lea ..... 01•503.258.1739
Richard Seephan Lee ..... 01•503.258.1739
▶▶ 14611 - 14670 97230

-NE 148TH DR INTS
14611◊ Dale Richard Cooper ..... 98•503.252.9745
◊ Sharon Eileen Cooper ..... 98•503.252.9745
14614 ..... NP
14621 Brenda M Jennings ..... 02•503.247.8246
Charles E Jennings ..... 02•503.247.8246
14631 Anne M McCollum 04 503.452.2769
John M McCollum 04 503.452.2769
14640◊ Susanna D Askins ..... 94• NP
◊ Tracy E Askins ..... 94• NP
14641◊ Lawrence W Woelfer Sr ..... 86•503.253.0055
14650 Bob L Pierson ..... 61•503.255.3886
Gaynell A Pierson ..... 61•503.255.3886
14655★Aqua Tech Backflow Services 91 503.256.7213
Jane L Bricker ..... 93•503.256.7213
John S Bricker Jr ..... 93•503.256.7213
14660◊ Dr David H Anderson ..... 77•503.255.1082
◊ Susan F Anderson ..... 77•503.255.1082
14665 Betty C Bettis ..... 91•503.252.1423
Ty Collier Bettis ..... 91•503.252.1423
14670 Leslie Hale ..... 97 NP
49 RESIDENCE 5 BUSINESS

● NE RUSSELL PL

CT 29.03 8728 - 8859 $D
CT 94.00 15611 - 15727 $C
▶▶ 8728 - 8859 97220

-NE 88TH AVE INTS
8728 Stacey Rowland 02 503.255.4857
8736 ..... NP
8746◊ Arbury C Larson ..... 82•503.253.0582
8756 Dr William Allen Baucum DVM 03 503.256.9999
Howard Waldie 03 503.256.9999
8759 Diana T Storer ..... + • NP
Tyler D Storer ..... + • NP

-NE FREMONT DR INTS
8801◊ Laura Alice Dymcke ..... 50•503.252.8349
◊ Richard E Dymcke Jr ..... 50•503.252.8349
8806 Joanna L Adelein ..... 97• NP
8817◊ Mayumi U Reymers ..... 90•503.254.5177
◊ Michael L Reymers ..... 90•503.254.5177
8822 Tali Madden ..... 02• NP
8831 Clark B Carvell ..... 02•503.257.8180
8834 D Klanter ..... 97•503.256.4885
Jill R Klanter ..... 97•503.256.4885
8845 Cordella R Hefner 97 503.256.0375
Tony T Hefner 97 503.256.0375
8848 Michael R Newton ..... 93• NP
Nancy J Newton ..... 93• NP
8859 ..... NP
▶▶ 15611 - 15727 97230

-NE KNOTT ST INTS
15611 Ellsworth E Hardesty ..... 93•503.252.2007
Margaret J Hardesty ..... 93•503.252.2007
15616 Alan L Kidd ..... 02•503.257.3633
Heather Kidd ..... 02•503.257.3633
15622◊ Claribelle Elle Ross ..... 88•503.256.4805
◊ William M Ross ..... 88•503.256.4805
15625♣ Ray A Jacoshenk ..... 94•503.257.8083
♣ Ruby V Jacoshenk ..... 94•503.257.8083
15630◊ Grace Marie Morrison ..... 94•503.257.7336
◊ Jack E Morrison ..... 94•503.257.7336
15633 ..... NP
15638◊ ♣ Anna Mae Tichy ..... 88•503.252.8660
◊ ♣ Michael W Tichy ..... 88•503.252.8660
15639◊ C Schmidt ..... 02• NP
◊ Elmer R Schmidt ..... 02• NP
15644 Jan Newbegin Isell ..... 95•503.257.4607
15645 Emily L Lepiante ..... 93•503.254.5451
15727 Apartments
111◊ Kathryn A Basford 02 503.253.8367
128 Paul Irvin Bennett 04 503.256.3313
211◊ Bette M Bergstrom ..... 02 NP
225 Harold L Birmingham 99 503.262.8004
225 Harriet L Birmingham 99 503.262.8004
215 Ardyth E Brace 02 503.251.0531
137 Beulah Buckles ..... 02 NP
♣ M Caceres ..... 01 NP
229 Charlie G Campbell 01 503.261.8056
130 Lucille M Cummings ..... 03 NP
5 Helen Drummonds ..... 02 NP
22 Boe Epps ..... 01 NP
121 Muriel Fetters 01 503.408.5803
133 Louis H Forsythe 99 503.262.0692
129 Rosemary Hart 01 503.408.5556
223◊ Gregory R Holen ..... 86•503.254.5278
223◊ Joanne B Holen ..... 86•503.254.5278
207 Martha Ichisaka ..... 02 NP
214 M James 02 503.258.0492
205 EMI Kikkawa 91 503.252.9368
241 David R Koberstein ..... 85•503.408.4945
241 Terri L Koberstein ..... 85•503.408.4945
2 Ellen M Larson ..... 00 NP
103 John J Laaptroth 00 503.253.3647
238◊ James W Lipscomb Jr ..... + NP
238◊ Kathy H Lipscomb ..... + NP
127 Mabelle K Logan ..... 02 NP
243 Jack Marsh 02 503.408.0623
218 Ruth McKinney ..... 00 NP
♣ K Osborne ..... 01 NP
♣ M Osborne ..... 01 NP
♣ Jean E Plamondon ..... 99 NP
247 Freda Roberts ..... 01 NP
231 Donald D Sanders 00 503.253.4607
104◊ D D Wallace ..... 00 NP
209 Carl N Weinandt ..... 00 NP
209 Madge Weinandt ..... 00 NP
208◊ Theresa M Weis ..... 01 NP
108 Elmer A Willmore ..... 02 NP
242◊ Josephine J Winn 95 503.252.8411
102 Carol K Worth ..... 00 NP
79 RESIDENCE

● N RUSSELL ST

CT 22.02 E 10 - 836 $D
CT 22.01 O 807 - 955 $E
▶▶ 10 - 955 97227

-N WILLIAMS AVE INTS
10★The Urban League of Portlands 03 503.280.2600
28★Philbin Mfg Co Inc 78 503.287.1718
36★Sloans Tavern 84 503.287.2262

-N COMMERCIAL AVE INTS
510★Sherwin Williams Automotive Finishes 04 503.288.6096

-N ROSS AVE INTS
604★Sturm Elevator Inc 77 503.284.2003

-N ALBINA AVE INTS
740★Kunzweiler Inc ..... + 503.493.7203

-N MISSISSIPPI AVE INTS
807★McGinns Russell Street Wine Merchant 03 503.289.2845
809 Building
204★Lifecom Inc **..... 98 503.288.2393**
201★Tollru Properties **..... 04 503.284.6809**
813★Brinkman Photography ... 01 503.287.7405
★Caiville Juan Photography 99 503.288.2412
816★Mint 00 503.284.5516
616★500Lb Llc ..... + 503.282.9500
836★White Eagle Cafe & Saloon 86 503.282.6810

-N INTERSTATE AVE INTS
929★Craft Brands Alliance Llc . 04 503.281.2437
★Widmer Brothers Brewing Co 85⊙503.281.2437
★Widmer Brothers Gasthaus 99 503.281.3333
955★Widmer Gasthaus 97 503.281.3333
18 BUSINESS

● NE RUSSELL ST

CT 23.01 28 - 632 $D
CT 29.03 8333 - 9112 $D
CT 80.01 10722 - 11011 $E
CT 80.02 11121 - 12133 $E
CT 94.00 12216 - 16129 $C
CT 96.05 16301 - 16692 $C
▶▶ 28 - 632 97212

-NE RODNEY AVE INTS
28 Building
N★♣ **Philbin Rebuilt Products 03 503.287.1840**
40 Dyanne Lockridge 01 503.284.5772
50 Desirae L Jones 03 503.282.2535
F Jones 03 503.282.2535
52 Rosa Ocampo ..... + 503.288.6758
56 Mabel Lazo ..... + 503.249.3247
58 Minnie Sanders 02 503.281.6928
64 Alice F Johnson 94 503.493.7398
66 ..... NP
72 Leonard J Brown ..... 99 NP
74 Roxanne L Harris ..... 94 NP
Roxanne Lee Poirier ..... 94 NP
82 Patricia Gustino ..... + 503.287.7253
84 Christie Rea 96 503.281.5553
106★♣ Seahorse Aquarium Supply 03 503.283.4788
116★Garageland ..... + 503.493.3600
★Radiant Theatre Productions + 503.502.8261
205★Multnomah County Library 92 503.988.5402
238♣ Pablo Martinez ..... 02 NP
305★PDQ Signs 99 503.282.1141
325★Russell St Bar B Que 04 503.528.8224
333 Building
200★Chiropractic Auto Injury Clinic **98 503.284.7838**
★♣ Jones Zchon R DC ..... 98⊙503.284.7838
★♣ New Horizon Wellness Services 99 503.284.7491

-NE M L KING BLVD INTS
442 Apartments
♣ Melissa Jean Billiet ..... 02 NP
4 Jim P Jontz ..... + 503.621.0417

-NE 6TH PL INTS
506◊ A Cochran 02 503.460.0502
◊ Jolie S Wolfe 02 503.460.0502
612 Marilyn J Ramsdell ..... 95• NP
519 Larry S Moyer ..... 02• NP
Ellen J Sanders ..... 02• NP
520 Amy M Ruedinger 02 503.335.7128
522 R Johnson ..... + 503.281.3529
525 Cynthia F Mayer ..... 03• NP
Rebecca Mayer ..... 03• NP
528 ..... NP
529 David Edward Forinash ..... 99• NP
534 ..... NP
537◊ Scott G Campbell ..... 99• NP
◊ Janet M Campbell ..... 99• NP
545 Jennifer A Scott ..... 01•503.281.0034
546 Curley Clark ..... 83•503.281.8236
549 Stephanie L Pearl ..... 98•503.331.9104

-NE 7TH AVE INTS
601 Thea J True ..... 02• NP
Scott Wells ..... 02• NP
607 Gaye Marie Herrera ..... 98•503.460.9238
Richard M Herrera ..... 96•503.460.9238
611♣ I Per ..... 03 NP
612 Lisa Devoe 01 503.249.0545
626 Adam Davis ..... + • NP
Dahviya Davis ..... + • NP
632 Perry Meekins ..... + •503.281.1245
Simone McCoy ..... + •503.281.1245
▶▶ 8333 - 12133 97220
8333★RJ Fitness Llc ..... + 503.235.9559
8407
A Joey Forster ..... + NP
♣ Laura Gifford ..... + 503.252.6116
D Jose M Hernandez ..... + NP
D Lucella Hernandez ..... + NP
B★M & A Finish Carpentry Llc **+ 503.257.4689**
8415 Apartments
A Adaline K Gunn ..... + 503.288.3171
A Arnold Lee Gunn Sr ..... + 503.288.3171
♣ Amanda Mathis ..... 02 NP
B Oui P Nguyen 02 503.251.2671
C Luis Solis ..... + 503.408.6925
8423 Apartments
C Dorothy W Carey ..... 02 NP
C Robert James Carey ..... 02 NP
A Sarah L Hall ..... + NP
A Michelle D Hunter ..... + NP
8428 Manuel Lopez Cardie ..... 93• NP
J Isabel Garcia ..... 93• NP
8431 Apartments
♣ Arlando Brown ..... 03 NP
♣ Norman Moody ..... + 503.408.1438
C Michael Wubbold ..... 03 NP
8438 Apartments
A Alyssa Keller ..... + 503.254.3153
A Patrick J Keller ..... + 503.254.3153
Liu Tsiang Saechao ..... + NP
Seng Fou Saechao ..... + NP
B Brandi Seabolt ..... 03 NP
8504 Patrick Wuyen ..... + • NP
8509 Apartments
Durell Geigelu 03 503.255.3274
Martina L Price 02 503.253.1601
A Dt T Sablin ..... 03 NP
A C William ..... + 503.257.5467
8512 Phenessee P Robertson Jr .. 93• NP
Virda B Robertson ..... 93• NP
8517 Apartments
Roshan S Bir ..... 04 NP
A Michael C Cole Sr ..... + NP
A Waneta L Cole ..... + NP
Adam Krein ..... 04 NP
B Gary Major ..... + 503.408.0884
B Michelle J Major ..... + 503.408.0884
8520 Charlotte Newman ..... 95•503.251.0468
Donald L Newman ..... 95•503.251.0468
8525 Apartments
B Randy Corley ..... + 503.252.7221
David M Perez ..... 01 NP
Julie Perez ..... 01 NP
E Wesley ..... + 503.408.5997
8532 Barbara A Wisbeck ..... 98• NP
8533 Gilbert L Lorenzine 01 503.254.6604
8540♣ Karl A Wilson ..... 01 NP
8541 Apartments
8 Jason Gale ..... 02 NP
Viet Q Hoang ..... + • NP
C Ondra F Matthews ..... 00 NP
B ◊ Maxine O Peden ..... 01 NP
A Khanh Pham ..... + NP

-NE 86TH AVE INTS
8606 David Earl Lingle ..... 94•503.261.9122
Susan Lynn Lingle ..... 94•503.261.9122
8630 ..... NP

-NE 88TH AVE INTS
8705 Frank H Bowers ..... 62•503.253.5765
8706 Bryon D Sinclair 94 503.253.9888
Sophia Cristine Sinclair 94 503.253.9888
8715 Connie Morey 88 503.262.9316
8716 Cliff Bowsley 02 503.255.4637
8725 Coreen Sue McMurtry ..... 97• NP
Patrick A McMurtry ..... 97• NP
8728 Adriana Lucas ..... 94• NP
Ernestina D Lucas ..... 94• NP
8738 Vint W Urie ..... 95•503.252.2764

-NE FREMONT DR INTS
8803 Michael Lee Williams ..... 00•503.251.8681

ADDRESS

© Copyright information on this page may not be reproduced or entered into any computer system in any manner whatsoever except with the prior written authorized consent of the publisher.

+ - New Listing 95,96, Etc. - Year First Listed 1995,96, Etc. • - Verified Homeowner ♣ - Postal Delivery Questionable

TP	Adjoining	Source
-	✓	Cole Information

SACRAMENTO ST 2005

8311 B Butler ... 90 • 503.252.8134
Debra K Butler ... 90 • 503.252.8134
8325◊ Christine Joann Chappell ... 95 • 503.255.1912
8330 Terry L Dahl ... 00 • 503.255.5945
8333 Lucely Garcia ... + 503.256.2403
8340 Juan Y Huynh ... 92 • NP
Minh Hong Huynh ... 92 • NP
8350 Joann Ann Lakey ... 70 • 503.252.7532
Michael W Lakey Sr ... 70 • 503.252.7532

-NE 86TH AVE INTS
8404 Cheryl Yvonne Hotchkiss ... 94 • 503.255.0425
Donald Hotchkiss ... 94 • 503.255.0425
8405 Brenda L Humphreys ... 96 • NP
8422 Sandra L Butler ... 98 • NP
8425◊ John R Lee Sr ... 93 • 503.254.8761
8433 Diane L Olson ... 89 • 503.256.5768
Jeffrey D Olson ... 89 • 503.256.5768
8500◊ James F Russell Sr ... 88 • 503.255.1862
◊ Marcia H Russell ... 88 • 503.255.1862
8505 Alberta M Fry ... 70 • 503.252.6226
Kenneth D Fry ... 70 • 503.252.6226
8512 Jerry Lee Thomas ... 82 • 503.253.7829
Marcia L Thomas ... 82 • 503.253.7829
8519 ... NP
8522 Billie Jo Stone ... 63 • 503.253.4069
Joseph M Stone ... 63 • 503.253.4069
8534 Jeffrey D Hoover ... 01 • 503.253.2038
8610 John M Conner ... 95 • NP
Judy M Conner ... 95 • NP
8624 Facundo Clariol ... + • NP
8625 Jack M Killinger ... 64 • 503.252.0703
8636 Colleen L Hanson ... 92 • 503.256.4346
Rolland T Hanson ... 92 • 503.256.4346
8637 Rita D Perry ... 97 503.408.8669
8703 Earl J Humphrey ... 92 • NP
Joann E Humphrey ... 92 • NP
8710 E Flores ... + 503.256.7799
8719 Ha V Le ... 98 503.257.4703
Van Vanlelha ... 98 503.257.4703
8722 Michael Hart ... + 503.408.4935

-NE 90TH AVE INTS
8806 Brittaney Calliff ... 96 • 503.262.8454
Damian M Calliff ... 96 • 503.262.8454
8807 ... NP
8816 Sharon E Armintrout ... 98 • NP
8830 Ruslan Talybov ... 03 • NP
Yelena Talybov ... 03 • NP
8835 Lisa Bergstrom ... 03 • 503.408.1011
Roy Maddox ... 03 • 503.408.1011
8838 John Craig ... + 503.257.0208

-NE 98TH AVE INTS
8902◊ Anthony R Ligatich ... 88 • 503.256.4138
8905 Peter Christenson ... 97 • 503.408.8830
Randy S Christenson ... 97 • 503.408.8830
8912 Diane E White ... + • NP
8915 John M Wallace ... 96 • NP
8920 Nicki Lee Villebrun ... 98 • 503.256.3237
8925 Casey P Hoglund ... 97 • 503.408.8662
8930 Suzanne Dana Dressler ... 94 • 503.254.8382
8935
3 F Jacobs ... 00 NP
★Nurses Care Adult Foster Home 03 503.408.7497
★Nurses Care Inc ... 03 503.273.5300
Maria L Pagulo ... 03 • NP
9005 Arnaldo Ontiveros ... + NP
9015 Elwyn E Felts ... 98 503.252.8829
Sherry Felts ... 98 503.252.8829
9022 James W Beaver ... 89 • NP
Lynne Beaver ... 89 • NP
9025 ... NP
9030 Clarance D Martinolich ... 94 • NP
Margaret Evelyn Martinolich ... 94 • NP
9035 Anthony Pellegrini ... 94 503.256.5855
Leah M Pellegrini ... 94 503.256.5855

-NE 92ND AVE INTS
9105 Bobbie L Megnelli ... 99 503.251.4740
9106 Harold J Bohanon ... 86 • 503.256.0711
9110 Nora Ann Stevens ... 99 • NP
9111 Mindy J Betita ... + • NP
Gabriel B Casas ... + • NP

-NE 93RD AVE INTS
9230 Michael L Phillips Jr ... 02 • NP
9233 Eileen M Malone ... 82 • 503.253.1495
9244◊ Barbara J Clark ... 96 • NP
◊ Roger M Clark ... 96 • NP
9322 Helen F Cheek ... 03 • 503.284.1436
Richard M Cheek ... 03 • 503.284.1436
9325 ... NP
9330★Couvier Limited ... 03 503.252.9534
★John A Schrag & Sons ... 92◊503.252.9534
John A Schrag ... 95 • NP
Rosemarie Schrag ... 95 • NP
9333 ... NP
9336♣ Rose Schrag ... 04 NP
9420◊ Jerry L Palmer ... 97 • 503.253.0810
◊ Marilyn C Palmer ... 97 • 503.253.0810
9423 William Adolph Missfeldt ... 61 • 503.253.7716
8439★Home Planners Clinic Inc. 88 503.252.0652
Gladys E Wayman ... 79 • 503.257.0418
9501 David C Needham ... 94 • 503.255.9853
Mary Jo Needham ... 94 • 503.255.9853
9512 Jaclyn N Trieu ... 90 • 503.408.5835
Jason T Trieu ... 90 • 503.408.5835
9524 Donald D Christman Jr ... 91 • NP
Kathryn D Christman ... 91 • NP
★Elite Custom Wallboard .. 98 503.252.2353
10206♣ Tom Nguyen ... 97 503.252.2800
10207 Rosemary J Bottaro ... 94 • 503.254.3207
10221 Allen W Bronzich ... 04 • NP
Cheryll R Bronzich ... 04 • NP
10228 Christopher B Keegan ... 99 • 503.257.4889
Tammy L Keegan ... 99 • 503.257.4889
10235 Melissa Erin Skinner ... 00 • 503.256.7332
10236 Tim Alexander ... + NP
10247 ... NP
10308 Brian Patrick Slen ... 00 NP
10311 ... NP
10316 Jennifer G Pancoast ... 01 503.233.4958
10325 Elizabeth A McCourt ... 94 • 503.408.6995
Michael C McCourt ... 94 • 503.408.6995
10328 Gary D Hickey ... 95 • 503.253.0427
Valer L Hickey ... 95 • 503.253.0427
10333◊ Richard L Staley ... 87 • 503.253.5104
10340 Eric R Powers ... 56 • 503.257.4103
Ronda L Powers ... 56 • 503.257.4103
10347 ... NP
10354 David Caudle ... 99 503.252.8784
Diane C Caudle ... 99 503.252.8784
10361◊ Bonnie G Dillon ... 89 • 503.253.2719
◊ Warren E Dillon ... 89 • 503.253.2719
10364 James A Macdermot ... + • 503.253.3007
10375 Spencer M Cameron ... 02 503.257.3031
10400♣ Anna Lynn Harbaugh ... + 503.254.8356
♣ Larry Wayne Harbaugh ... + 503.254.8356
10407 ... NP
10408 Robert M Hatala ... 95 • 503.261.2978
10416 Ralph A McKean ... 88 • 503.254.0784
10419◊ Scott A Wagner ... 00 • NP
◊ Sorena Rose Wagner ... 00 • NP
10510 Doug A Johnson ... 00 • 503.258.0819
Doug A Johnson ... 00 • 503.408.1436
10511 Dion L Glisan ... 01 • 503.252.1105
10524 Laura Mpowers Carson ... + • NP
10525 Kenneth C Canavarro ... + • 503.255.3523
10534 D Hunter ... 02 • 503.261.8535
James R Hunter ... 02 • 503.261.8535
10600 Barbara M Nagy ... 92 • NP
10603◊ June Anne Wilson ... 68 • 503.253.8635
◊ Virgil Wayne Wilson ... 68 • 503.253.8635
★Wilson Printing Services .. 85 503.256.7280
10611 Adelino Viegas Dias ... 94 • 503.262.6593
Stephanie M Viegas ... 94 • 503.262.6593
10612★Behavioral Economics 00 503.408.0487
Alison N Woods ... 00 • 503.408.0487
James A Woods ... 00 • 503.408.0487
10625 ... NP
10626 Albert Dean Belcher ... 77 503.255.2109
Valery J Belcher ... 77 503.255.2109
10637 ... NP
10649◊ Maxine F Labsch ... 89 • NP
10650 Donna J Hornback ... 96 • NP
Jeffrey D Hornback ... 96 • NP

-NE 102ND AVE INTS
10706 10707 ... NP
10720 Douglas R Armfield ... 82 • 503.256.7785
Ruth A Armfield ... 82 • 503.256.7785
10721 Hoang Nguyen ... 99 • 503.408.6716
10730 Francisca Idepan ... + 503.257.3051
10731 Philip Lee Broomas ... 93 • 503.253.7267
10750 Gerardo Cauich ... + 503.252.3062
Cauich G Flores ... + 503.252.3062
10751 ... NP

-NE 111TH AVE INTS
10810◊ Julie Ann Day ... 94 • NP
10819 Bonnie Sue Howard ... 02 • NP
Paul Kurt Howard ... 02 • NP
10820 David Emery ... 85 • 503.254.6305
10830 Barbara E Anderson ... 92 • NP
Lloyd I Anderson ... 92 • NP
10831 Paul R Koester ... 56 • 503.254.0965
Shirley J Koester ... 56 • 503.254.0965
10901 Cheri L Sloss ... 89 • 503.257.9994
Kevin L Sloss Sr ... 89 • 503.257.9994
10902 Caleb E Borchers ... 04 • 503.252.9045
10910 ... NP
10911 Jason Alan Birman ... 97 • 503.261.9957
Sarah E Birman ... 97 • 503.261.9957
10920 PV Morrison ... 77 • 503.252.7411
Jerrelee C Oneal ... 77 • 503.253.4806
10939 Andrew J Swanson ... 98 • 503.251.8873
Cynthia M Swanson ... 98 • 503.251.8873
10940 Jeffrey A Altig ... 73 • 503.252.7423
Velda K Altig ... 73 • 503.252.7423

-NE 108TH AVE INTS
11007★Advanced Building Services 99 503.258.1494
Sayra Henkel ... + NP
11022◊ Larry Glen McQuaw ... 75 • 503.252.4925
◊ Loralei A McQuaw ... 75 • 503.252.4925

-NE 112TH AVE INTS
11109◊ Deborah L Goetz ... 94 • NP
11114 Kirk D Jansen ... 94 • 503.261.1980
Lori K Jansen ... 94 • 503.261.1980
11131 Cheryl L Gumm ... 93 • NP
11134★♣ Church of God Seventh Day 87 503.254.1177
★♣ Korean Logos Baptist Church + 503.252.7771
11141 Becki M Dozark ... 98 503.257.2535
11143 David L Rud ... 98 503.251.3966
11149 Gregg Eugene Azevedo ... 03 • 503.251.4759
11152 Gay A Quick ... 91 • 503.257.8137
11212 Mark D Bingham ... 97 • 503.254.2098
Debra A Pulliofs ... 97 • 503.254.2098
11234 Karen L Williams ... 82 • 503.256.5476
Rodger C Williams ... 82 • 503.256.5476
11238 Douglas L Snook ... 90 • 503.255.6139
Marcie L Snook ... 90 • 503.255.6139
11241 Lisa C Newton ... 94 • 503.261.9338
Travis W Newton ... 94 • 503.261.9338
11242 Debra J Crawford ... 00 • NP
Mark A Crawford ... 00 • NP
11315 Richard K Appleman ... 94 • 503.254.3950
Sandra L Appleman ... 94 • 503.254.3950
11321★Cleancut Landscaping 98 503.251.0075
Irene E Deegan ... 95 • 503.251.0075
Shaun L Deegan ... 95 • 503.251.0075
11332 Trinh Thi Le ... 86 • 503.254.7699
11345♣ Charles L Ritter ... + • 503.256.1049
11353 Chan Saelee ... + • NP
11365 Kajoria Shepherd ... 02 • NP
11395◊ Renee S Snow ... 91 • 503.252.6654
◊ Todd S Snow ... 91 • 503.252.6654
11400★Sacramento Elementary School 98 503.257.5228
11427★♣ Redhen Communications + 503.957.1646
11439 Ruth Helen Webber ... 98 • NP
11515 Roland Eagles ... 02 503.408.8767
11535 ... NP
11547 Hsiu Yin Ho ... 95 503.252.1688

-NE 117TH AVE INTS
11609◊ Edward Fahaut ... 82 • 503.252.1187
◊ Ethel A Fahaut ... 82 • 503.252.1187
11639 Oleg Blashchishin ... + • NP
11643♣ Nicole Cromb ... 88 503.255.4954
♣ William Anthony Cromb ... 88 503.255.4954
11644 Vladimir Rogozhnikov ... 03 • 503.256.4049
11710 Darcelle J Johs ... 93 • NP
Terry Johs ... 93 • NP
11711 Beverly N Joy ... 00 • 503.252.0209
Leonard Jason Joy ... 00 • 503.252.0209
11724 Dong Nguyen ... 92 • NP
Ham Nguyen ... 92 • NP
11725◊ Elwood Brady ... 50 • 503.254.0729
◊ Melba Brady ... 50 • 503.254.0729
11736 Grecia D Derossett ... 97 • NP
Jerald Lee Derossett ... 97 • NP
11737 Christine Sprinkle ... 03 503.256.2726
11804 Julie K Connolly ... 98 503.254.1042
11805◊ Gordon L Grant ... 72 • 503.252.1949
◊ Irene E Grant ... 72 • 503.252.1949
11814♣ Ivan V Krikunov ... + • NP
♣ Valentina M Krikunova ... + • NP
11815 Bobby P Butterfield ... 99 • NP
Mark Butterfield ... 99 • NP
11826 James W Letts Jr ... 82 503.254.9178
Lucinda M Letts ... 82 503.254.9178
11827 Candis J Knight ... 95 • 503.254.0229
Steven L Knight ... 95 • 503.254.0229
11840 ... NP
11841♣ Ambot A Mueller ... 97 NP
♣ Chelsea L Mueller ... 97 NP
11852 Julie A Pronovost ... 00 • NP
William D Pronovost ... 00 • NP
11853 Boyd C Butterfield ... 77 • 503.253.5480
Molly I Butterfield ... 77 • 503.253.5480
11908 Dan E Smiley ... + 503.255.3086
11909 Kelly A Ledbury ... 98 • 503.254.4938
Phillip E Ledbury ... 98 • 503.254.4938
11922 Christine Marie Torland ... 98 • NP
Mychel L Torland ... 98 • NP
11923♣ Casey R Anderson ... + 503.256.9558
11934 Forrest Cook ... 03 • NP
11946 ... NP
11947 Bonnie Lorraine Bartley ... 92 • 503.256.1326
Donald James Bartley ... 92 • 503.256.1326
12004 Pamela Grace Morse ... 04 • NP
Robert L Morse ... 04 • NP
12005 Jesus Rovero ... + NP
12018 Jason I Wilson ... 99 • 503.408.8650
12019 Richard Neil Creech ... 99 • 503.254.6552
12022♣ Rhonda Whitney ... + NP

-NE 121ST AVE INTS
12124 Merton J Bong ... 62 • 503.254.0892
Norma L Bong ... 62 • 503.254.0892
12125 Danford N Mayhew ... 03 • NP
Marc Steven Tuggle ... 03 • NP

▶▶ 13209 - 17777 97230

-NE 132ND AVE INTS
13209 Eleanor F Day ... 96 • 503.261.1035
13210 Margaret A Nelson ... 80 • 503.254.0848
Torlof P Nelson ... 80 • 503.254.0848
13215 Aaron Anderson ... + 503.254.5779
13224 Beverly A Strait ... 01 • NP
Cecil F Strait Jr ... 01 • NP
13239 Kyndra Ralph ... 96 • 503.257.4026
Robert L Ralph ... 96 • 503.257.4026
13240 Leslie R Kilbourne ... 76 • 503.254.1285
Nora Joan Kilbourne ... 76 • 503.254.1285
★Maximum Cnstrctn Clnng & Ha + 503.254.1285
★Words On Wings ... + ⊙503.254.1285

-NE 133RD PL INTS
13301 Jerrold Vaughn Haynes ... 96 • 503.252.6817
Pamela Haynes ... 96 • 503.252.6817
13315◊ Jack C Donnelly ... 91 • 503.255.2679
13319 Joan M Larson ... 73 • 503.253.7761
13329◊ Jill L Lesch ... 79 • 503.254.8022
◊ Judith I Lesch ... 79 • 503.254.8022
13330 Jeff Grace ... 03 • NP
13344 Deena M Baker ... 97 • 503.254.3739
Greg D Baker ... 97 • 503.254.3739

-NE 134TH PL INTS
13400◊ Barbara J Sagato ... 92 • 503.257.7006
13424 Anita M Clark ... 94 • 503.252.2421
Barry W Clark ... 94 • 503.252.2421
13434 Gary Wayne McElroy ... 00 • 503.251.1629
Kerry F McElroy ... 00 • 503.251.1629
13515 Billy May ... 02 • 503.254.9653
Kim May ... 02 503.254.9653
13540 Marty Hughes ... + 503.254.6547
13547 Fredrick William Wyatt ... 95 • NP

-NE 137TH AVE INTS
13600 Julie A Knoles ... 99 • NP
Randy Knoles ... 99 • NP
13601 Pat M Jossi ... 73 • 503.253.5627
Robert D Jossi ... 73 • 503.253.5627
13616 Fernando Llamas ... 03 • 503.252.5572
Katie D Llamas ... 03 • 503.252.5572
13619 Christine M Madewell ... 03 • NP

-NE 138TH PL INTS
13705◊ John E Carpenter ... 96 • 503.254.0947
◊ Shirley M Carpenter ... 96 • 503.254.0947
13719 ... NP
13734 Kay A Donald ... 94 • 503.252.3359
M Donald ... 94 • 503.252.3359
13735 Nela Tatarenko ... 99 503.257.8597
Viktor Tatarenko ... 99 503.257.8597
13748 Alb Bumatay ... 04 • 503.251.4868
Ruel J Bumatay ... 04 • 503.251.4868
13753 Greg Paul Dowden ... 89 • NP
13764 Melissa M Petherbridge ... 99 • NP
13769 Lynn Amrine Christensen ... 95 • 503.251.7643
13833 Gladys Jackson ... 77 • 503.253.1619
Jesse C Jackson Sr ... 77 • 503.253.1619

-NE 139TH AVE INTS
13915 Mary W Case ... 61 • 503.255.0178
★MB Llc ... 89 503.255.0178
★MB Rentals Llc ... 90⊙503.255.0178
13933◊ Eliser J Barbar ... 95 • 503.252.5008
◊ Johnny J Barbar ... 95 • 503.252.5008
14017◊ Lullie R Refsland ... 50 • 503.255.6683
14030★Multnomah Early Childhood Program
03 503.262.4100
★Multnomah Education Service Dst
+ ⊙503.262.4100
★Sharal Apartments ... + 503.760.4007
14033 Deborah Leach ... 95 • NP
Richard C Leach Jr ... 95 • NP
14045 ... NP
14057 Albert E Weese ... 95 • 503.255.9597
Sharon K Weese ... 95 • 503.255.9597

-NE 142ND AVE INTS
14109 Linda S Staniford-Stopa ... 89 • 503.253.1242
Roger Arthur Stopa ... 89 • 503.253.1242
14121◊ Karen R Schnurbusch ... 60 • 503.254.3346
◊ Robert A Schnurbusch ... 60 • 503.254.3346
14166 ... NP
14201◊ Barbara G Morrison ... 98 • NP
14214 Dorothy V Skipper ... 87 • 503.254.8723
14215 Diane Winterfeld ... 95 • NP
Gregory G Winterfeld ... 95 • NP
14231 Bruce Bradford Schade ... 93 • 503.253.5256
Scott Schade ... 93 • 503.253.5256
14236 ... NP
14247 Helen A Wenzel ... + • 503.253.1402
Jeremy S Wenzel ... + • 503.253.1402
14265 Gertrude L Walker ... 65 • 503.254.5772
Louise Charlotte Walker ... 65 • 503.254.5772

-NE 144TH AVE INTS
14305♣ Alison D Mattox ... + NP
♣ Lloyd Adelbert Mattox III ... + NP
14312 Dorothy L Thoreson ... 61 • 503.255.1863
Norman A Thoreson ... 61 • 503.255.1863
14332 Guy Clark Paxton ... 97 • 503.256.3717
Lisa F Paxton ... 97 • 503.256.3717
14410 Joanne A Mead ... 99 • 503.254.1368

-NE 146TH DR INTS
14501 Richard L King ... 00 • 503.254.7943
Warren King ... 00 • 503.254.7943
14615 Tissa Atukorala ... 88 • 503.257.5994
Tony R Korala ... 88 • 503.257.5994
14635 Anne F Johnson ... 92 • 503.252.6900
Thomas M Johnson ... 92 • 503.252.6900
14651 Michael H OKA ... 03 • 503.256.9009
14700★Margaret Scott Elementary School
89 503.255.2031
14709 ... NP
14717 Kathleen Voss ... + • NP
Kevin Voss ... + • NP
14735 Barbara Ann Goyette ... 94 • NP
Jay A Goyette ... 94 • NP
14749 A Wagner ... + NP
Patricia Kay Wagner ... + NP
14803 Apartments
Mary T Anderson ... + NP
90 Marilyn M Childs ... 94 • NP
89◊ Joanne Doty ... 88 • 503.257.0485
85 Rita A Driver ... 02 • NP
85 William J Driver III ... 02 • NP
84♣ Dorothy J Emig ... 94 • 503.261.1428
87 Betty J Gray ... 95 • NP
83◊ Lillian K Krisch ... 89 • 503.252.5174
Myron E Ohyme ... 98 • 503.253.6752
14811 Apartments
93 Anna M Andersen ... 88 • 503.252.4253
98♣ Judy M McNeil ... + • NP
95 Helen R Rollandi ... 94 • 503.262.9331
95 Louie J Rollandi ... 94 • 503.262.9331
97 Carol R Scott ... 96 • NP
96◊ Bernice B Sullivan ... 95 • 503.257.6218
91 Ida J Twelen ... 97 • 503.256.5651
92 Daniel D Whedon Jr ... 03 • 503.262.8106
92 Yvonne Whedon ... 03 • 503.262.8106
14819 Apartments
103 Maxie R Adkins ... 96 • 503.256.2401
101 Lois B Anderson ... 98 • NP
102 Gary William Braunstein ... 99 • NP
99 Ida M Carr ... 01 • 503.262.6641
100 Lavonna J Cole ... 04 • 503.528.0153
106 Marlene E Daniels ... 01 • 503.252.7513
104 Beverly M Thomas ... 94 • NP
14827 Apartments
107 Chone Chone Field ... 92 • 503.255.6814
107 David Rutledge ... 92 • 503.255.6814
109 Cynthia Schneider ... 02 • NP
109 Lane V Schneider ... 02 • NP
110◊ Bruce J Waggoner ... 95 • 503.256.1381
110◊ Shirley J Waggoner ... 95 • 503.256.1381
108◊ Nadine J Wronski ... 02 • 503.255.9540
108◊ Robert JOH Wronski ... 02 • 503.255.9540
14835 Apartments
113 Carolyn B Azar ... 02 • 503.255.4181
112 Lillian J Bostic ... 02 • 503.252.7929
111◊ Robert H Dahlgren ... 94 • 503.255.3812
114 Char Fonta Green ... 96 • 503.256.1971
113 Michael Neely ... 02 • 503.255.4181
14843 Apartments
115 Janis M Christian ... + • 503.254.5896
119 Clifford J Crowley ... 01 • NP
120◊ Klynn Lynn Noel ... 89 • 503.257.3642
117 Marion J Satterfield ... 95 • NP
117 Patricia J Satterfield ... 95 • NP
118◊ Janet M Scull ... 92 • 503.255.3980
118◊ Robert L Scull ... 92 • 503.255.3980
14851 Apartments
123 Harold J Bibeau ... 03 • 503.408.5989
126 Jo A Bowen ... 90 • 503.254.6762
125 Anita L Broomes ... 90 • 503.255.8431
127 Bethel F Edmon ... 96 • 503.255.7129
124◊ Alvin Marshall Hewitt ... 00 • NP
124◊ Loma Frances Hewitt ... 00 • NP
121 Judy A Mason ... 02 • 503.256.2119
1 Edward R Stanich ... 01 NP
128 Donna R White ... 83 • 503.252.2326
14859 Apartments
134 Jacqueline L Johnson ... 90 • 503.255.8975
134 D Johnstone ... 90 • 503.255.8975
135 Rita K Lundborn ... + • 503.257.4943
130 Dee M Marker ... 03 • 503.252.6072
129 Carol J Minardi ... 99 • 503.408.6331
129 Steven A Minardi ... 99 • 503.408.6331
136◊ B Robert ... 90 • NP
131 Helen F Sasser ... 02 • 503.256.8709
131 Michael Paul Sasser ... 02 • 503.256.8709
133 Louise Usher ... 96 • 503.408.8837
14867 Apartments
140 Katheleen S Farlow ... 02 • 503.252.6873
137 Betty J Hahn ... 96 • 503.257.3005
139 Rosalie J Yoshida ... 03 • NP
14875 Apartments
144 Belle A Cramer ... 96 • NP
144 Gary M Cramer ... 96 • NP
14 Richmond W Dale ... 02 • 503.258.0728
◊ Cathleen L Gallagher ... 01 503.257.0437
◊ K Gallagher ... 01 503.257.0437
141 Judd Skans ... 90 • 503.256.3879
14905 Apartments
2 Beverly J Bow ... 94 • 503.254.3639
5 Ruby M Elliot ... 76 • 503.254.5124
6◊ Joyce Y Harris ... 95 • 503.252.4228
8 Patricia Hyer ... 00 • 503.233.6081
8 Roy C Hyer Jr ... 00 • 503.233.6081
1 Emory Petticord ... 96 • 503.253.3998
1 June Evelyn Petticord ... 96 • 503.253.3998
4◊ Carol Jean Whitman ... 90 • 503.255.1044
7 Myrna L Whitmire ... 00 • 503.256.2795
14915 Apartments
9◊ Alice Sophie Christie ... 02 • 503.256.6222
9◊ Alice Sophie Christie ... 02 • 503.256.6878
14 Laura M Cornell ... 96 • 503.255.6656
12♣ Alice D Davis ... 91 • 503.252.2936
12♣ Rev Donald O Davis ... 91 • 503.252.2936
13◊ Agathe K Fiskum ... 00 • 503.251.2897
11 Diana J Kinney ... 96 • NP
15 Margaret L Smith ... 02 • NP
16♣ Joanne L Watt ... + • NP
14925 Apartments
18♣ Olive Colburn ... + • NP
20 Rondal L Davis ... + • NP
20 Shirley M Davis ... + • NP
17 Alan W Kehrli ... 00 • 503.253.4353
17 Martin Kehrli ... 00 • 503.253.4353
19 Mary E Mills ... 95 • 503.255.6789
14935 Apartments
27◊ Nancy A Deward ... 93 • 503.256.7294
23◊ Edward James Gillies ... 03 • 503.408.0298
23◊ Rita M Gillies ... 03 • 503.408.0298
22 Gwendolyn G Harper ... 00 • 503.252.7002
25◊ Janet M McEnany ... 88 • 503.254.2660
28 Alma K Metsala ... 90 • 503.253.4585
24 Gretchen S Quay ... 04 • 503.254.1801
21 Susan C Slingerland ... + • NP
14945 Apartments
31 Mary F Correa ... 91 • 503.256.6707
31 Mary L Correa ... 91 • 503.256.6707
36 Giny M Jackson ... 94 • NP
32 George E McConnell ... 86 • 503.256.4721
32 Yvette I McConnell ... 86 • 503.256.4721
34 Peggy H Rumreich ... 02 503.256.7878
34 Wallace M Rumreich ... 02 503.256.7878
U Frances L Sture ... 98 NP
33 Anita G Thrower ... 86 • NP
14955 Apartments
38 Diane L Dempsey ... 01 • NP
42 Natalie A Ettlin ... 97 • 503.258.0673
41 Marylyn Forester ... + • NP
44◊ Dorothy J Long ... 97 • 503.253.5971

ADDRESS

© Copyright Information on this page may not be reproduced or entered into any computer system in any manner whatsoever except with the prior written authorized consent of the publisher.

+ - New Listing 95,96, Etc. - Year First Listed 1995,96, Etc. • - Verified Homeowner ♣ - Postal Delivery Questionable

TP	Adjoining	Source
-	✓	Cole Information

VANCOUVER AVE 2005

Todd Pierce Muhlheim ... 00●503.466.0536
14990 Cheryl Lynn Salamanca ... 00● NP
John Salamanca ... 00● NP
14995 ... NP
15019 Priscilla Ann Mundal ... 00●503.466.1406
Thomas Allen Mundal ... 00●503.466.1406
15024 Dan David Pollard ... 98●503.645.1133
Ellen Anne Pollard ... 98●503.645.1133
15043◊ Susan Elizabeth Darcey ... 01● NP
◊ Michael W Reed ... 01● NP
15050 Hirokazu Tsukamoto ... 00● NP
Yuriko Tsukamoto ... 00● NP
15067 William C Lee ... 02●503.617.1454
Amanda T Nguyen ... 02●503.617.1454
15082 Cheng Jen Gwo ... 01●503.466.9498
Jen Gwo ... 01●503.466.9498
15093 Andrea Crowe ... 01●503.645.3196
Brandon James Crowe ... 01●503.645.3196
15121◊ Gordon A Riese ... 01●503.533.8603
◊ Susan G Riese ... 01●503.533.8603
15132 Rajesh S Madukkarumukumana 03● NP
15145 ... NP
15158 Yanping F Wang ... 02●503.531.9218
Zheng Wang ... 02●503.531.9218
15167 Chin S Ebrahimi ... 00● NP
Jamshid Ebrahimi ... 00● NP
★Faith Heating & Air Conditioning Inc
01 503.356.8886
15191 Elizabeth Caswell ... + 503.614.2995
15196 Bernice T Wismer ... 94●503.645.1663
Richard A Wismer ... 94●503.645.1663
15223 Kris Basta ... + NP
15234 Steals A Jenjerni ... 00●503.690.3667
Tracey I Jenjerni ... 00●503.690.3667
15246 Michael J Wolfe ... 03 503.531.3524
15265 ... NP
15280★Holcomb Wine Co ... + 503.690.7252
★Holcomb Wine Co ... + 503.690.8922
Melissa Seymour ... 00●503.690.8922
Scott Andrew Seymour ... 00●503.690.8922
15287◊ Lynn D Swanson ... +● NP
◊ Perry W Swanson ... +● NP
73 RESIDENCE 5 BUSINESS

● N VANCOUVER AVE

CT	22.02	1618 - 2520	$D
CT	22.01	2800 - 3138	$E
CT	34.02	3530 - 4225	$E
CT	34.01	4304 - 5422	$E
CT	37.02	5511 - 6440	$D
CT	37.01	6519 - 7684	$E
CT	72.02	8414 - 10835	$E

1618 - 4078 97227

-N WEIDLER ST INTS
1613★Flash Welding Products .. 95 503.282.3266
1920★Willamette Ex Airport Shuttle + 503.280.9883
-N TILLAMOOK ST INTS
2045★Sergeants Towing 95 503.281.1948
2054★Daystar Education Associates 01 503.234.1215
2107★Family Event Inc 86 503.287.1240
★Global Marketing Concepts Inc 91 503.287.0717
★Marketing Dimensions Inc 95 503.287.7541
★Spirit Technologies Inc ... 99 503.493.4442
2219★Tice Industries Inc 77 503.284.0122
2237★ Tonya L Harris ... 94● NP
2245★Associated Printing Co Inc + 503.335.8100
★Brown Printing and Associates Inc
88 503.284.5086
2400★ S Harris ... 01 NP
2404 Apartments
★Devin Ayers ... 02 NP
3 Tameria S Brent ... 01 503.288.8144
★Harold L Buell ... 02● NP
8◊ Joe L Clayton ... + 503.460.2787
13 Melinda Cullen ... 01 NP
◊★ David T Eckard ... + 503.493.1373
★Rosa Emilia Estrada ... 04 503.281.0433
★R Gates ... + 503.288.5086
★R Gates ... + 503.493.8282
4 Cadra Gebreamlak ... 03 NP
Akberet Gebreyohannes ... 03 NP
18 Kenina Joseluis ... + NP
19 Edward L Knox ... 98 503.288.5718
16 Ronald L Patton ... 95 503.288.9639
12 Travis Rifle ... 02 NP
★Orenthea River ... 01 NP
17 Mustafa Sata ... 03 NP
★Abisal Sanchez ... 03 NP
14 Rae Schneider ... + NP
11 Antionette Varnado ... 02 NP
2405 Nan B Curtis ... 94●503.281.7862
Marty J Houston ... 94●503.281.7862
2416 Hattie L McMihelik ... 62●503.287.5096
-N RUSSELL ST INTS
2505★Columbia Gorge Model Railroad Club I
89 503.288.7246
2520★5loans Custom Body & Paint 79 503.282.6240
-N STANTON ST INTS
2800
100★African American Health Coalition IN
91 503.413.1850
★Dr Douglas Beers MD ... 00 503.413.4340
230★Beers Douglas MD 88 503.413.4340
230★Bensching Katherine MD . 99●503.413.4340
201★Cares Northwest 94 503.331.2400
★★ David S Wakeling Do ... + 503.413.2901
★Dr C John ... 02 NP
118★Kartini Clinic 98 503.249.8851
118★Kartini Intensive Otpint Prgm + 503.249.3835
★Doreen Kiss MD ... 02 NP
165★Legacy Clinic Emanuel ... 03●503.413.4340
★★Legacy Clinic Emanuel Int Medcn
+●503.413.2901
130★Legacy Emmanuel Pain Management
03 503.413.2213
★★Legacy Emnl Hospital & Health Center
+ 503.413.2151
★Dr John C MIS MD ... 02 NP
101★Oregon Synod Elca 92 503.413.4191
-N MONROE ST INTS
3025★Legacy Emnl Hospital & Health Center
95 503.413.6931
★Legacy Health Systems. ... 01 503.572.3479
★Legacy Rehabilitation Services 99 503.413.1500
★Legacy Wound Clinic. ... 99 503.413.2151
-N FARGO ST INTS
3116 Antoinette J Vandomelen ... 95●503.287.7654
Melvin Vandomelen ... 95●503.287.7654
3131 Building
★Am Red Cross Health & Safety 03 503.528.5645
★American Red Cross 78 503.284.1234
★Bread & Butter Cafe ..... + 503.227.4156
★Pacific Northwest Renal Services / R
03 503.288.7020
200★Pnrs Rose Quarter ..... 82●503.288.7020
★Renal Care Group Inc ... +●503.288.7020
3132 ... NP
3138★Vancouver Ave First Baptist Church
03 503.282.9496
-N BEECH ST INTS
3530★LVS Sports Bar Restrnt & Lnq
+ 503.281.2936
★LVS Sport Bar Rstrnt & Lnq + 503.777.4222
★Royal Esq ..... 97●503.281.2936
3535★Viking Electric Inc 03 503.629.8776
3615 Kathy B Cumming ... 81● NP
3625 Shireen A Bickford ... 97●503.288.3474
3631 ... NP
3637 Kimberly Lajon Stewart ... 88● NP
-N FAILING ST INTS
3717 Sarah A Huddleson ... + 503.281.0856
3724 Shelly Fullwiley ... +●503.282.7756
3725 Dwayne John Dennis ... 94●503.282.3154
Hazel Regina Dennis ... 94●503.287.1910
3734 Jessica R Blasch ... 00 503.493.7473
3802 ... NP
3805 Gilford B Nathan ... 82●503.288.3754
Lois J Nathan ... 82●503.335.8693
3808 Christy Morehouse ... 03 503.493.4147
3809 Clara Dunn ... 92●503.282.8202
Jean Marie Vollmer ... 92●503.282.8202
3818 ... NP
3827 Dorothy M Riley ... 70 503.287.2189
Yolanda D Riley ... 70 503.287.2189
3828 Howard J Willelt ... 97● NP
3829 Melette E Kurney ... 93 503.288.8780
3835 Cynthia Yarbrough ... + 503.281.6208
3836 Roberto Hernandez ... 99● NP
3838★ Martin Rubio ... 02 NP
-N SHAVER ST INTS
3905 Rev Charles H Williams ... 68 503.281.0418
Dorothy N Williams ... 68 503.281.0418
3915 ... NP
3917 Benjamin Rangel ... 02 NP
3925 Jose M Arredondo ... 92●503.282.5631
Juana M Arredondo ... 92●503.282.5631
3926 Eugene C Bonner ... 58●503.282.2789
3938 Michael J Wilkinson ... +●503.280.2252
3943 Daniel P Horine ... 97 NP
Sharon P Horine ... 97 NP
3951 Roberto Barron Diaz ... + NP
Maximino Vargas ... + NP
3961 Michael A Scalfa ... 02● NP
Rosalyn M Scalfa ... 02● NP
4025 Hazel L Brown ... 83●503.284.5559
4035 Deborah A Engel ... 88●503.287.7879
Joseph R Engel ... 88●503.287.7879
4036 Deadra Jean Hall ... 85● NP
4043 ... NP
4064 F Jones ... + 503.460.2518
4064 Adam C Kulbe ... 01●503.287.9841
Richard G Kulbe ... 01●503.287.9841
4065 Brian J Budke ... + NP
4064 Mendoza S Rojas ... 01 503.493.6119
Sergio Rojas ... 01 503.493.6119
4065 Mardica Y Hicks ... 94● NP
4070 Olympia M Robinson ... 95● NP
Veronica Robinson ... 95● NP
4075 Blanca Rosalinda Zuniga ... 01 503.264.1305
Noel J Zuniga ... 01 503.264.1305
4078 Donna C Kehoe ... 95● NP
4106 - 10935. ... 97217
-N SKIDMORE ST INTS
4106★Northeast Workforce Center 95 503.288.4370
4114★Damon Studdamire Inc... 03 503.963.9336
4123 Sallie B Robinson ... 88● NP
4131
105★IPM Tech Inc 00 503.288.2493
Elizabeth M Vanosdel ... 97● NP
4134 Building
★Alarm Tracks 99 503.288.7716
★Bollma Drafting & Design. + 503.287.1876
★Bull Run Trucking & Construction
03 503.493.1437
★Cookies & Cream 93 503.331.2548
★Datasphere Llc 02 503.449.7935
★Dianes Gems 93 503.288.4584
304★Discovering Options Inc.. + 503.335.6161
★Dsg Promotions ..... + 503.473.8564
304★Easter Seals Oregon Cares 01◊503.335.6161
★Interface Construction Corp + 503.249.0255
105★IPM Tech Inc 97 503.288.2493
★JP Medical Advertising Inc 88 503.335.8922
214★Kola Inc 95 503.284.2966
208★Lampkin General Contractor Inc 02 503.528.9579
★Magnetic Attraction 96 503.249.3966
214★North West Minority Publication & Ad
03 503.281.1621
★Northeast Economic Dev Alliance 03 503.335.0927
★Oame Center ..... + 503.288.3584
304★Oblin ..... 02●503.288.7716
100★Or Assn of Minority Entrepreneurs
93 503.249.7744
★Oregon Business Leadership Net 00 503.281.1424
B★Path Finders Mortgage ... + 503.289.0132
★Pathfinder Mortgage. ... 98●503.289.0132
★Pitre Contracting Services 98 503.288.6141
107C★Portland Youth Golf Association
98 503.286.6510
400J★Prtlnd Chptr Black Dir Days T + 503.282.7100
★RJ & Co 99 503.249.5226
303B★Security and Inspection Inc 01 503.331.2919
215★Strategy Consulting Inc .. 96 503.335.3110
★Team One ..... + 503.249.6268
★White Lotus Design. ..... + 503.282.9989
4135◊ Christopher W Boyle ... 97● NP
4203 Albert Abraham Jr ... 60●503.284.1468
4215 Loretta M Durrow ... 82●503.287.7704
R M Durrow ... 82●503.287.7704
4225 Charles D Armsbury ... 04●503.284.2482
Melanie A Armsbury ... 04●503.284.2482
4304★First AME Zion Church ... 91 503.287.4969
4318 Marvin K Almquist ... 00 503.288.3198
4320 Sarah Marie Waltz ... 93●503.528.8289
4324 Geoffrey C Meade ... 88●503.287.8596
4406 Zella Arlene Saunders ... 92● NP
4418 John Brooks Darke ... 94●503.282.5802
Rose Marie Darke ... 94●503.282.5802
4419 ... NP
4424 Ebony T Edwards ... 91 NP
4429 Maria Mendoza ... + 503.281.4759
Maria Mendoza ... + 503.281.7599
4504 Don Banks ... + 503.257.6172
4514 ... NP
4515 Alvin C Campbell Jr ... 91●503.288.4129
4520 ... NP
4523 David C Dekrey ... 00●503.233.7434
4528 Jennifer P Wisdom ... 00● NP
4535 George N Kelley ... 82●503.284.9906
Susie Kelley ... 82●503.284.9906
4536 Chalaunda Reshia Pierce ... 99● NP
4544 Kristin N Wilkes ... +● NP
4554 Webb Jackson Sr ... 91●503.281.8630
-N BLANDENA ST INTS
4605 Brian Jeffery Mosley ... 94 503.288.7796
Shane Pierre Mosley ... 94 503.288.7796
4615 ... NP
4623 Odessa Jackson ... 96● NP
Webb Jackson ... 96● NP
4635 Latascha N Delaney ... 02 NP
4642 Erma L Moorer ... 90● NP
Jewell L Moorer ... 90● NP
4654 Barbara Joyce Dent ... 97● NP
Shantelle A Dent ... 97● NP
4705 Michael Rudolph Goodman ... 68●503.287.0761
Wellka A Jones ... 68●503.287.0761
4717 Felipe F Jimenez ... 00● NP
Sara A Jimenez ... 00● NP
4730 Amandy Thomson ... 03 503.282.0030
4742 Geof D Clark ... 01●503.284.3915
Melissa Clark ... 01●503.284.3915
4750 Barbara Ann Sill ... 96● NP
4762 Celest P Mack ... 96● NP
Ferrell P Mack ... 96● NP
-N WYGANT ST INTS
4805 Harry M Goundie ... 96●503.336.8617
Loretta F Goundie ... 96●503.336.8617
4815 John Morris ... 98●503.335.3617
John W Morris Jr ... 98●503.335.3617
4822★Berean Baptist Church ... 86 503.281.0530
4823★ William Haygood ... 02 NP
-N ALBERTA ST INTS
4905★North Portland Bible College 97 503.288.2919
4910 Betty M Ceaser ... 97●503.282.4594
William Ceaser ... 97●503.282.4594
4922★ William M Mejia ... 95● NP
4934 J Baker ... 98 503.287.0103
T Stubbs ... 98 503.287.0103
5036 Apartments
A G Jones ... + 503.282.2290
B Vastie Manning ... 77 503.281.2075
5039 Apartments
★Donna Hoffman ... 03 503.493.8661
A Phyllis Jacob ... 02 NP
Erma Thomas ... 02 503.284.7933
5041 Apartments
★ Terrance Gulley ... + 503.247.9422
A Robert Pierce ... 04 503.284.2443
A Robert Pierce ... 04 503.460.9954
5045 Apartments
A Ed E Asana ... 96 503.282.3490
Eric Gard ... 03 503.284.0727
C David M Johnson ... 88 503.282.9802
B Lynetta Mayfield ... + 503.249.6517
B Robinson ... 03 503.284.0727
5049 Apartments
A James R Darcey ... 00 503.287.6798
A Kathryn L Darcey ... 00 503.287.6798
★ Virgus Roberts ... 04 503.493.4260
5053 Apartments
Annette Fiddler ... 04 503.737.1419
B Jessie Wieberdink ... 00 503.249.1808
B Lori M Wieberdink ... 00 503.249.1808
5057 Apartments
A Hashana Alli ... 02 503.287.1924
B Larry D Davis ... 94 503.331.0645
★ H Doyle ... + 503.249.3209
D Caroline R Mahon ... 95 503.284.9764
-N WEBSTER ST INTS
5111 Apartments
B Darlene Angulo ... 02 503.493.0528
C Eddy Beaver ... 01 NP
C Laura Beaver ... 01 NP
A Terlera Tallera ... + 503.249.2987
5115 Apartments
B Anastasia Alvarado ... 98 503.493.0571
B Everardo Alvarado ... 98 503.493.0571
C RV V Haynes ... 03 503.280.6101
D Thongdy Wakiti ... 99 503.249.7651
-N ROSELAWN ST INTS
5224
16 Tracey Barber ... 99 503.493.7347
★ Darlene Bradley ... 04 503.281.7342
★★ Cambridge Court Apts . 02 503.282.3126
12 Mary L Darnell ... 02 503.249.3629
3 D Galláway ... 01 NP
★ E Grendahl ... + NP
20 Sarah Johnson ... 03 503.282.1933
6 M Lo ... 02 503.287.1396
7 Juan Machic ... 04 NP
1 Misty Oneil ... 02 503.287.0025
★ Lisa Parks ... 02 NP
18 Tammy Phillips ... + 503.249.4109
13 J Qualls ... 02 503.493.9363
2 Y Rhodes ... 01 NP
★ Nicole Rivers ... 02 NP
★ Effie Rode ... + 503.281.6531
10 Javon Rucker ... + 503.493.4166
13 Corrine Sanchez ... 02 503.288.8417
★ Liliana Thirdgill ... + 503.528.0220
★ Liliana Thirdgill ... + 503.281.6806
9 Isaiah Tillman ... 03 NP
S Tompkins ... 03 503.284.4416
★ T Webster ... 03 503.288.6838
6 Chrystin White ... 02 503.287.1396
8 Ryan Younger ... 02 NP
5225 Carol T Haywood ... +● NP
5235 Elizabeth H Kamara ... 01● NP
Foday A Kamara ... 01● NP
5245 Steven Bak ... +● NP
Sarah A Huber ... +● NP
5252 Kiara Gardner ... 02 503.282.1086
5254 Andre C Williams ... 00 503.335.6989
Centrella F Williams ... 00 503.335.6989
-N EMERSON ST INTS
5311★North Portland Nurse Practitioner Co
89 503.284.5239
★Taylor Mariah A Cpnp. ... 03◊503.284.5239
5315★Community Advocates ... 86 503.280.1388
5327★ Patsy Willis ... 03 NP
5416★Blue Nile Sewing Contractor 99 503.335.0816
★Champion Sweeping 97 503.234.4131
5422★★ Cwl Wholesale 02 503.285.7718
-N JESSUP ST INTS
5511 Tricia Curl ... 03 503.978.3980
5515★ Chris Rock ... + 503.289.2806
5517 Jacob E Parker ... + NP
5519★ Ethan Swan ... + 503.289.2394
5525 ... NP
5527◊ Kelcey Schroeder ... 01 503.240.0350
5529 Tracy L Burton ... 98 503.247.3853
★Lorraine Olivers Cleaning + 503.281.4817
5539 Diane Pinsonault ... 00● NP
Jon W Pinsonault ... 00● NP
5609 Charlotte R Rutherford ... 94●503.266.0671
Verdell A Rutherford ... 94●503.266.0671
5621 Zoe L Andres ... + NP
5629 Augusto G Galarreta ... +●503.286.6587
Anne Strauss ... +●503.286.6587
5709★The Progress House Association 95 503.283.1650
5712 Helen Thomas ... 90●503.289.1275
John Williams Thomas ... 89●503.240.0322
5722 Jimmye E Ramsey ... 90●503.283.2690
5723 ... NP
5732 Levander Shaver ... 92 503.285.5641
Doshie Bea Shavers ... 92 503.247.9268
5735 Quincy McMullen ... 96●503.247.1015
Sandra E McMullen ... 96●503.247.1015
5742 Lonnie G Lamar Sr ... 94●503.266.4356
Pamela Leigh Lamar ... 94●503.266.4356
5751◊ Jennifer L Briglia ... 71●503.263.4620
◊ Robert A Briglia ... 71●503.263.1492
★Independent Investigations + 503.348.0799
5757 Edgar Perez ... 03 503.247.7699
5769 ... NP
5774 Eartha L Gilbert ... 94●503.285.7862
Eartha L Gilbert ... 94●503.285.7864
5806★Aurora Silk. 89 503.286.4149
5809 Michael Kelley ... 03● NP
Cory J McCall ... 03● NP
5812 Joel C Zuch ... 01●503.289.3331
Kyoko Zuch ... 01●503.289.3331
5824◊ Velma R Hrivnak ... 86● NP
5831 George C Batho ... 01●503.233.1179
Veronika Batho-Demelius ... 01●503.233.1179
5834 John Robert Lang ... 92● NP
-N JARRETT ST INTS
5905 Nancy E Nugent ... 01● NP
★Prodeo 04 503.539.5992
5914★ Kenneth Lee Crocker ... 96● NP
5915 Edis McConnell ... 86●503.247.3363
Randy L McConnell ... 86●503.247.3363
5930 Thomas Carl Graff ... +●503.285.8662
5933 My Vu ... 03 503.289.3467
-N HOLMAN ST INTS
6025◊ Johnathan B Tolbert ... 99●503.283.6736
◊ Tamara K Tolbert ... 99●503.283.6736
6026 6106 ... NP
6114★ Annette K Bellew ... 97●503.289.3856
★ Annette K Bellew ... 97●503.289.4114
6115 Richard L Connely ... 72●503.285.6930
6124 Ben E Bartlett ... 94● NP
Janni R Bartlett ... 94● NP
6125◊ Ronald L Forest ... 95● NP
-N AINSWORTH ST INTS
6204 Alla Farah ... + 503.247.7155
Alla Grossman ... + 503.247.7155
6211 Renee C Minjarez ... 03● NP
6216 John R Andrews ... 88●503.289.6492
Elena B Martin ... 88●503.289.6492
-N HIGHLAND ST INTS
6311 Sarah G Byars ... 99●503.233.4734
6314★Albert Holt Jr ..... + 503.283.6730
De Anne Holt ... 78●503.283.6730
Jr Holt ... 78●503.283.0955
6324 Jakob Edel ... 86●503.289.2015
Linda Ann Edel ... 86●503.289.2015
★Optic Axis Webhosting Sltn + 503.380.7473
6325 Mark R Snyder ... 00● NP
6334 Eileen M McGuire ... 96●503.285.4681
6337 Bruce J Fisher ... 70●503.285.2342
Toni Valerie Fisher ... 70●503.285.2342
6343◊ Brenda L Franz ... 94● NP
◊ Jack T Franz ... 94● NP
6355 M R Keener ... 02● NP
Theodore S Smith ... 02● NP
6362 Chris Rhea ... 04 503.289.3696
6376 Rev Amzie X Bailey Jr ... 96 503.283.5052
-N PORTLAND BLVD INTS
6406 Kim Melinda Miller ... + NP
6407 Bonita Elizabeth Sims ... 00● NP
Timothy Donald Sims ... 00● NP
6414 Christy Zeilanga ... 98●503.735.9014
Jon Mark Zeilanga ... 98●503.735.9014
6417 Angela C Schmidt ... 99●503.978.7239
Donald Edward Schmidt ... 99●503.978.7239
6425★Dinks 96 503.380.5891
Lyle Edwin Jones ... + NP
6426 Sarah Harbin ... 04 503.978.2568
6434 Brad A Taylor ... 03●503.978.8170
Jennifer L Villarreal ... 03●503.978.8170
6435 Sarah E Tyson ... 99● NP
6440 John E Byars ... 01 NP
6519 Apartments
A Michelle Neidiger ... 04 503.247.9390
6531 Apartments
★ Chinley Alexander ... + 503.289.3368
E Mike Bailey ... 03 503.978.0187
D Timothy Conrod ... 02 NP
★ Tetsuya Daigo ... 03● NP
★ J Englehart ... 04 503.735.9031
A Leanda Eshmon ... 03 503.240.3342
6601 Apartments
D Jim Keppinger ... +●503.289.3269
C E Verg ... 02 NP
★ Sandra Weekes ... 03 NP
B Scott Zimmerman ... + 503.286.1910
6611 Apartments
1 Franklin D Boyer ... 97 503.735.9519
2 Bill L Brown ... 99 NP
3 Marci Gibson ... 02 NP
4 Marie Kelta ... 02 NP
★ Johnathon Kosienko ... 03 503.247.9234
6623 Apartments
A ★ Mario Garcia ... 92 NP
★ David Krantz ... +● NP
C Lazaro Molina ... + 503.285.4592
★ Robert F Newberg ... +● NP
6633 Apartments
E Steve Courtney ... 00 NP
C F Angelicu Field ... 01 NP
S Angel Garcia ... 02 NP
A ★ J Howard ... 02 NP
A ★ Joseph E Howard ... 02 NP
6709
D Wallace M Prince ... 85 503.286.4721
C Noel P Short ... 02 503.286.2120
B Christopher Wade ... 03● NP
B ★Wade Ventures Llc ..... + 503.258.5077
★ Cheryl Walton ... 02 NP
6721 Apartments
★ Avril P Johnson ... 03● NP
★ James R Johnson ... 03● NP
BB Carlos Mata ... 92 NP
D Lateshia Wesby ... 03 503.285.6222
★ Latheshia White ... 92 NP

© Copyright Information on this page may not be reproduced or entered into any computer system in any manner whatsoever except with the prior written authorized consent of the publisher.

CT - Census Tract SASB,Etc. - Census Tract Home Value Rating ★ - Business Listing ⊕ - Duplicate Phone Number At This Business Address ◊ - No Mail Solicitation

TP	Adjoining	Source
-	✓	Cole Information

WILLIAMS AVE 2005

2623 Apartments
B Mike Barnes ... 99 NP
▲Leonard Hayes ... 02 503.513.0898
A Gregory Vance ... + 503.353.0236
2627 Cory Fowler ... + NP
2629 2633 ... NP
2635 Donald Ungerman ... 04 503.654.6414
23 RESIDENCE 6 BUSINESS

● NW WILLBRIDGE AVE

CT 43.00 5524 - 5632 $A
▶▶ 5524 - 5632 97210
-NW 57TH AVE INTS
5524 John R Houston ... 01● NP
5531▲ Robert M Oberdorfer ... +● NP
▲ Kelly R Perry ... +● NP
5532 Deborah E Morse ... 02 503.241.3153
5542 Steve Johnson ... 01 503.223.2570
5551 Jerome A Huisinga ... 89●503.228.9112
5632 Dorothy N Ackerman ... 99● NP
7 RESIDENCE

● SE WILLET DR

CT 222.03 14062 - 14498 $A
▶▶ 14062 - 14498 97236
-SE PLOVER DR INTS
14062★Wayne Allen Consulting .. 04 **503.810.9410**
14093 Cody C Allen ... 02●503.761.6029
Rutn Michelle Allen ... 02●503.761.6029
14124 Debra Ann Lamey ... +● NP
Mark D Lamey ... +● NP
14146 Barbara Ann Pua ... 00● NP
14180 C Brown ... 01●503.558.8314
Elizabeth L Paget ... 01●503.558.8314
14198 Bret Alan Blakely ... 98● NP
Denise Leann Blakely ... 98● NP
14237▲ Juanita Higdon Matthews ... 98● NP
▲ Paul Matthews ... 99● NP
14244 Anna Jo Roland ... 98●503.760.8275
Robert A Roland ... 98●503.760.8275
14265◊ Dewaina C Scafidi ... 98●503.760.0984
◊ Paul Joseph Scafidi ... 98●503.760.0984
14283 Chhit Chhuth ... 98● NP
Sokhoeun Noun Chhuth ... 98● NP
14291◊ Jason R Willet ... 01● NP
◊ Tammy M Willet ... 01● NP
14303 Sakhan Noun Seng ... 96● NP
Samuel James Seng ... 96● NP
14304 ... NP
143420 Richard Anthony Rutigliano .. 03●503.762.4875
◊ Stefanie Y Rutigliano ... 03●503.762.4875
14378 Rob K Klever ... 02●503.762.6740
Sunny L Klever ... 02●503.762.6740
-SE BITTERN WAY INTS
14406 Kim A Lee ... 94● NP
Michael A Lee ... 94● NP
14418 John A Higgins ... 03● NP
Joni Higgins ... 03● NP
14430 Sarah Anne Tarnovsky ... 93●503.762.0544
Steven R Tarnovsky ... 93●503.762.0544
14441 Amy D Kragero ... 00●503.761.3032
Ryan D Kragero ... 00●503.761.3032
14442 Michel Lynn Wolf ... 94●503.760.1897
Stephen Todd Wolf ... 94●503.760.1897
14466 Marla Wells ... + 503.760.0429
14467★Portland Irrigation Inc ... + **503.760.3842**
John E Procklish ... 97●503.760.6798
Stephanie A Procklish ... 97●503.760.4091
14479◊ Charlotte Matsuko Yasuda ... 98● NP
◊ Craig S Yasuda ... 98● NP
144830 Isabel M Ortega-Schwartz ... 98●503.762.3066
◊ Tom M Schwartz ... 98●503.762.3066
14498 Gregory Alan Beery ... 97● NP
Holli Ann Beery ... 97● NP
45 RESIDENCE 2 BUSINESS

● SE WILLIAM OTTY RD

CT 222.04 12200 - 12447 $A
▶▶ 12200 - 12447 97236
12200▲ Amparo Abila ... 01● NP
12264 Lindsay Drew Saunders ... 99● NP
Shelley Lynn Saunders ... 99● NP
-SE CLARK CIR INTS
12447 Kurt L Wilson ... 96●503.762.3979
Lisa Ann Wilson ... 96●503.762.3979
5 RESIDENCE

● N WILLIAMS AVE

CT 22.02 1825 - 2600 $D
CT 23.02 E 2008 - 2124 $D
CT 23.01 E 2242 - 3240 $D
CT 22.01 2525 - 3380 $E
CT 34.02 3508 - 4072 $E
CT 34.01 4306 - 5406 $E
CT 37.02 5515 - 6445 $D
CT 37.01 6506 - 7702 $E
CT 72.02 10919 - 11001 $E
▶▶ 1825 - 4072 97227
-N HANCOCK ST INTS
1825★Reid & Yates Physical Therapy 96 503.288.2615
1831★Technical Controls ... 93 **503.282.1584**
★Technical Controls Inc ... 01◊**503.282.1584**
-N TILLAMOOK ST INTS
20080 Jennifer G Jako ... 03●503.284.6650
◊ Jessica Jako ... 03●503.284.6650
2017★House of Wax ... + **503.284.4188**
2027 Yael Deborah Roultenberg ... 04 NP
2030★Gordon G T & Associates Inc 00 503.282.5711
2037 Tyra L Grove ... 02●503.287.3813
2041▲ Tyra Grove ... 04● NP
2124★Port City Development Center 03 503.238.9515
2141★Portland Packaging Co Inc 91 503.288.6531
-N PAGE ST INTS
2241★▲Pacific Motorsport of Portland 03 503.232.5545
2242★BMW Repair ... + **503.232.5545**
★BMW Shop The Pacific Motorsport
04◊503.232.5545
2243★Eddie Murphy Cabinets Inc 97 503.282.6704
★Electric Transmission Equipment Co
93 503.281.1399
2322
▲Johnsons Barbara ... 03 NP
203 Lisa Cartwright ... 03 NP
207 Carolyn Marie Cooper ... 99 503.284.0300
Shannon Darby ... + 503.493.0666
302 Michael Finanders ... 03 503.493.2373
208 Vicki D Ivory ... 01 NP
315 Medina Kurney ... + 503.284.3397
102 Alice Lewis ... + 503.528.2633
▲Rhonda Lindley ... 04 503.493.7323
205 Karen Luker ... 00 503.288.9074
307 K Muir ... 03 NP
210 G L Myers ... 03 NP
▲C Patton ... + NP
Lee Penson ... 03 503.288.3479
★▲Transition Projects ... + **503.284.0844**
312 John Upinghouse ... 02 NP
213 Melinda S Wells ... 00 503.282.2025
103 Rhonda Wright ... + 503.493.1378
2323★Cascade Commercial Real Estate + 503.228.0734
★Moreland Bluff Hmwnr Asctn +◊503.228.0734
-N RUSSELL ST INTS
2500
205 David L Anderson ... 98 NP
410 Carol Angeloff ... + 503.331.6926
410 Kristine Angeloff ... + 503.331.6926
421 Sylvester Armstrong ... 96 503.288.9602
105 Willie B Barron ... 04 503.528.2826
317 Mary Blevis ... 01 503.287.3986
115 John K Bouldoc ... 98 503.287.7727
307 Harry Bower ... 01 503.281.3063
▲Deirdre Brooks ... + 503.288.6730
419 Barbara E Chircop ... 03 NP
419 Dave Chircop ... 03 NP
▲Bonnie Clendorf ... + 503.224.0945
203◊ Peter R Clemens ... 98 503.493.8948
207 Ella A Crowe ... 97 503.493.8159
▲G Davis ... + 503.287.4246
201 Margaret Degraffenraidt ... 02 NP
◊ Esther E Etuk ... 97 503.493.9144
411 William H Evans ... 03 503.493.1328
219 Nathaniel Frazier ... 00 503.331.7516
308 Robin Garcie ... + 503.287.4273
110 Judy Gohranson ... 02 503.493.9148
209 Glenn R Grant ... 03 NP
303 Betty Graves ... 95 503.282.2478
112 Ida Green ... 02 503.493.0479
Andrew G Hall ... 01 503.249.3857
119★Hannah Wear ... **01 503.288.9602**
417 Lavonne Howard ... 03 NP
319 Mary L Jackson ... 93 503.281.3315
321 Ella L Lawrence ... 99 503.460.0512
403 Thu Thi Le ... 03 503.287.3610
221 Andrew Locke ... 03 503.493.0500
202 Don Looney ... + 503.335.7776
Roy McCoung ... + 503.288.8962
309 Oliver C McCray ... 92 503.335.8490
▲Kristine I McInturff ... + 503.234.7994
208 Reath G Mongelli ... 95 NP
414 Pamela L Murelle ... 01 503.287.5674
416 Ruan Nichols ... 00 503.335.6579
412 Barret Norcross ... 04 503.460.2690
▲Clifford Parrish ... 01 NP
311 Doris A Paschal ... 97 503.288.1022
302 Beth A Randall ... + NP
113 Armiller D Reed ... 99 503.249.8158
119 Vernice M Roberts ... 00 NP
315▲ Margaret Rosenborg ... 04 503.287.0634
117 Robert H Shnayer ... 00 NP
106 Teresse Smith ... 01 NP
▲Kathy Snider-Hall ... 01 NP
▲Sheena Snider-Hall ... 01 NP
206 Rose M Spears ... 04 503.493.6121
402 Elizabeth Tagliarini ... + 503.241.1199
★▲Unthank Plaza ... **92 503.287.1258**
403 CU Vanle ... 03 503.287.3610
407 Calik Verner ... 93 503.281.7563
401 Jerald Patrick Whitt ... 98 NP
306 Wesley R Wilcox ... 94 503.287.3836
301 James E Winchester ... 98 503.282.1054
2525 Apartments
6 Shaquila Allen ... 91 NP
▲S Curry ... 02 NP
5 W L Harris ... 04 503.287.3552
▲Nicole Johnson ... + 503.288.5972
17▲ Detriana Keller ... 04 NP
3 Kenneth L Love ... 03 NP
Denise Pope ... 01 503.281.0101
▲Porciano Ramirez ... 02 NP
▲S Reynolds ... + 503.284.0104
10 Theresa Roberts ... + 503.335.1427
24 Essie Robinson ... + 503.493.1431
24 Larry D Robinson ... + 503.493.1431
11 Laticia Ryce ... + 503.284.2360
19 Kenneth Springs ... 03 503.331.8532
25 Janice Stephens ... 01 NP
9 Yvonne E Williams ... 02 503.284.4926
14▲ Jason Woods ... 01 503.280.6213
2600
15★**Active Layer Design** ... **03 503.335.3923**
9 Donald Allen ... 02 503.227.8038
19◊ Jorge Cerda ... 00 503.282.2591
8 Allene L Coffman ... 02 503.287.7572
8 Mitchell D Coffman ... 02 503.287.7572
15 Pete A Denman ... 91 503.335.3923
2 Erin Ellis ... 00 NP
10 Roger Ferguson ... 00 503.493.1724
17 Harold Trygve Hake ... 85 503.281.1804
11▲ Ken Dale Kirkland ... 93 503.282.9543
12 Richard D Mulvihill ... 01 503.281.8562
16 Joe Nelson ... 01 503.287.5229
★▲Quad Inc / Myers Ct ... **03 503.287.4260**
★▲Quadriplegics United Against Depende
91◊503.287.4260
4 Bryan M Sams ... 95 NP
7 Michael Ke Smith ... 97 503.282.4131
3 Drew G Tastad ... 99 503.493.1340
5 Steven K Triplett ... 99 503.528.0178
1 Dusen Fran Van ... 92 503.284.9539
1 Frank Vanduesen ... 92 503.284.9539
13 Frederick L Wolf ... 97 503.287.5665
-N GRAHAM ST INTS
2752★Ch2A ... + **503.287.1023**
★Ch2A ... + **503.287.9836**
★Ch2A & Associates ... **92◊503.287.9836**
★Success Academy ... **98◊503.287.1023**
2830
▲Barbara Adkins ... 03 503.331.2009
304▲ Nylle Baker ... 04 NP
▲Chester Barber ... 02 NP
205 Donna Brown ... 00 503.331.6932
301 Noah Brown ... + 503.282.2695
206 Ted Bylington ... 00 503.528.9721
▲Mary Charles ... + 503.493.7147
▲James Cholca ... 02 NP
▲Roberto Cuesta ... 92 503.286.1640
▲Ronald R Evans ... 02 NP
302 Miguel Figueredo ... + 503.284.0236
▲G Hanson ... + 503.287.7279
201 Guy Heffer ... 86 503.281.4816
106 Dallis K Hewuse ... 02 NP
101 Laura Mae Hillman ... 04 NP
203 Jerry E James ... 91 503.284.5106
202 A Minnieweather ... 02 503.493.9203
★▲Roberto Cuesta ... **89 503.288.1640**
102 Fionne Robinson ... 03 503.493.2465
102 Willie L Robinson ... 03 503.493.2465
▲A Simpson ... 03 NP
210 Patricia J Stevens ... 00 503.331.3907
310◊ Barbara Stevenson ... 00 NP
▲Depaul Plaza Stvincent ... 02● NP
103 Maribel Venturaand ... 02 NP
Bob Willits ... + 503.284.4829
-N MORRIS ST INTS
2910 ... NP
2926★Church ... + **503.287.3724**
-N MONROE ST INTS
3004 Sharon D Spence ... 95● NP
3008★Eliot Neighborhood Assocs ... + **503.331.1312**
Carol Ann Kennedy ... 95●503.331.1312
3016 Melissa D Buckalew ... 99●503.331.5941
3022 Sandra Lynne Parker ... 98●503.493.1766
3026 Jodi Warnhoff ... + NP
3028 Erin L Morgan ... + NP
3030★Tandali Llc ... + **503.282.0963**
3037▲ Robert Browning ... 01● NP
-N FARGO ST INTS
3108 Mary L Howard ... 80●503.331.1596
3116 Leslie J Nielsen ... 97●503.287.7559
3120 Building
B★Crepe Soleil ... + **503.287.8618**
3122 Apartments
A Nick Fisher ... + 503.284.3126
Angela D Goldsmith ... 02● NP
-N COOK ST INTS
3217★Tropicana Bar Be Cue ... **93 503.281.8696**
3220★Ride Connection ... **90 503.528.1720**
3240★Pizza A Go Go ... **87 503.284.4674**
-N IVY ST INTS
3334★Best Window Covering Inc 84 503.281.1101
3380▲ A Michael ... 02 NP
▲ Lois Michael ... 02 NP
-N BEECH ST INTS
3508 Building
★Dittos ... **01 503.249.4072**
Z★Rural & Urban Dvlpmnt League C + **503.284.6303**
Z★Rural and Urban Dev League Community
+ **503.285.8020**
★Williams Market ... **04◊503.284.6303**
3536▲ Danielle M Baker ... 98 NP
3537 Kenneth B Doswell ... 00● NP
Michelle L Doswell ... 00● NP
3539 ... NP
-N FAILING ST INTS
3700 ... NP
3714▲ Christopher Duran ... +● NP
3715▲ Anne C McGuire ... +● NP
★▲ RA Cherry Inc ... **98 503.445.5962**
▲ Jonathan S Shapiro ... +● NP
3723 Jason Altman ... +● NP
3733★Anawim Christian Community 02 503.287.3047
Diane Kimes ... 03●503.287.3047
Steven E Kimes ... 03●503.287.3047
3807 Marcine J Kinent ... 95●503.280.0694
3808★Kinesis U S A Inc ... **02 503.294.1012**
★Mountain Cycle ... **82 503.788.5138**
3833▲ Joseph Adesida ... 03● NP
-N SHAVER ST INTS
3901★Norm & Perrys Velvet Hammer 03 503.288.7444
★Scrap ... + **503.294.0769**
3925★Thompson Design ... **87 503.331.7109**
3928★Jesuit Volunteer Corps ... **95 503.335.8202**
3935★Jays Mower & Chainsaw . **96 503.287.6610**
3936 Don Patterson ... 67●503.287.5609
Emilie T Patterson ... 67●503.287.5609
3952 Jon C Gustafson ... +● NP
3961★CE Snodgrass Construction Inc 91 503.282.7255
★Shepler Refrigeration Inc . **77◊503.282.7255**
4018★Scientific Research Co ... **77 503.281.7048**
4025★Constructavision ... **93 503.287.4740**
★Messick & Lee Inc ... **91◊503.287.4740**
4047 S Bloom ... 03 503.331.3973
Tim Dunlave ... 03 503.331.3973
4048 Danella Jones ... 00●503.331.0252
4051 Bernice Dunn ... 68●503.284.7901
Jeneen J Dunn ... 68●503.284.7901
4052 ... NP
4056 Josie Holmes ... 98 503.284.9297
Lenton Holmes ... 98 503.284.9297
4072★Electrical Dimensions Inc 83 503.288.0325
▶▶ 4306 - 11001 97217
-N SKIDMORE ST INTS
4306★Abbott & Simpson Roofing 03 503.287.5552
4320★Anctil Sheet Metal ... **77 503.281.0752**
-N GOING ST INTS
4416 Jeanette J Plummer ... 60●503.281.6090
4425 ... NP
4509◊ Don R Minnerly ... 96●503.331.1686
4511 Tyrone W Waters III ... 97 503.249.1806
4518 Eric Robert Engstrom ... 99●503.460.2505
4525 Emmett T Moore ... 97 NP
★Overstreet Powerhouse Temple C O G I
03 503.282.6880
4526 Daryl Lloy Griffith Sr ... 95●503.287.7319
4534 Robert Paul Schlappie ... 85● NP
4537 Alina Rosezell Malray ... 67● NP
4541 Eric Mitchell ... 03 NP
4544 Jerry Tillman ... 93● NP
Marcella M Tillman ... 93● NP
4550 Matthew Fladwood ... 98●503.282.1987
Kristina S Sanders-Fladwood 98●503.282.1987
4555▲ Christopher H Fowler ... 98 NP
-N BLANDENA ST INTS
4601★Going Street Market ... **85 503.281.6873**
4603★Going Street Barber Shop 00 503.288.4198
4612★Broadous Auto Service ... **86 503.282.9424**
4624 G Avidan ... 68●503.284.6936
Johnnie O Maxey ... 68●503.284.6936
4625 Linda M Foster ... + NP
Thomas Lynn Foster ... + NP
4636★Friberg Electric Co ... **79 503.288.5161**
-N WYGANT ST INTS
4704▲ Thomas G Price ... 98● NP
4711 Juanita Simpson ... 98●503.249.0189
Kathleen A Simpson ... 98●503.249.0189
4733 Kerrie O Morrow ... 01 503.493.4167
4734▲ Julie A Derrick ... + NP
4745 Eric Sherman ... 99 503.282.7587
Recinda Lorraine Sherman ... 99 503.282.7587
-N ALBERTA ST INTS
4821 Christina P Pinney ... 99 NP
4822 Theola Holliday ... 63●503.282.3722
4828★Portland Miracle Revival . **92 503.281.1674**
4835 Celessie M Myers ... 68●503.281.6421
4838◊ Lloyd A Cook ... 99 503.284.3787
4840 B Santiago ... 99 NP
Daniel Santiago ... 99● NP
4845▲ Vera C Pool ... +● NP
4904 4907 ... NP
4910 Joaquin Y Gutierrez Jr ... 99●503.335.3666
Laura M Gutierrez ... 99●503.335.3666
4911 Rojelio Gallegos ... + 503.493.9262
4914 Lisa Sullivan ... 89●503.283.2992
Tom Sullivan ... 99●503.283.2992
4924 Lorene Bizzell ... 82●503.287.9856
4936 Jimmy V Wilson ... 94● NP
Quanita A Wilson ... 94● NP
-N WEBSTER ST INTS
50180▲ Grant Boyd Garner ... +●503.287.8131
◊ ▲Michelle L Garner ... +●503.287.8131
5026 Ruth F Jackson ... 03 503.284.4147
5032 Robert E Lazenby Jr ... 94●503.281.0137
Tatiana T Lazenby ... 94●503.281.0137
5040 Wyonnie A Willis ... 97 503.288.6485
5044 Ron Hanley ... 00 503.287.5088
Virginia M Hanley ... 00 503.287.5088
-N SUMNER ST INTS
5104 Minnda D Porticary ... + NP
5106 Andrea M Seymour ... +● NP
Nathan A Seymour ... +● NP
5114 Apartments
▲Clyde Bollan ... 03 NP
▲Edward Brown ... 02 NP
1 Kalina M Holiday ... 98 NP
4 Amadou Lamoudi ... + 503.288.8977
Lawanda Ollison ... 04 503.331.0417
▲William C Reed ... 03● NP
Betty P Sims ... + 503.282.6834
5130 Apartments
6 Mona Bain ... 03 NP
2 G Franco ... + 503.281.7466
-N EMERSON ST INTS
5211★▲ The Grooming House .. + **503.528.2805**
5212▲ Susan E Eggleston ... +● NP
▲ Jon D Wilka ... +● NP
5216▲ Ellen B Brown ... +●503.281.1911
5218▲ Mark Scott Adamski ... +● NP
▲ Shannon M Ward ... +● NP
5236 Thomas Merryman ... + NP
5238 Justin E Goergen ... 00 NP
5254 Apartments
▲Jessica Davis ... 03 NP
3 Brandie Larson ... 02 NP
▲Daria Smith ... 01 NP
2▲ William C Southmayd ... 03 NP
5264 Michael Tucker ... 03 503.280.3005
5266 ... NP
5268 Kristen E Sage ... + NP
5270 Thuyfan Huynh ... + 503.281.0809
5276 Noel Luarca ... 03 503.286.6284
-N KILLINGSWORTH ST INTS
5310 Apartments
6▲ Hugo Bayona ... 03 NP
33 Agustin Benitez ... 02 503.288.6187
Nicolas Dudo ... 04 503.282.1984
▲R Calderon ... + 503.288.5368
▲B Gabriel ... + 503.493.9274
▲T Graham ... + 503.287.7264
▲Jana Griffin ... 03 503.287.1016
34 Charles G Guitry ... 02 NP
34 Yvonne Guitry ... 02 NP
4 Leah Hanson ... 03 NP
▲Miguel Hernandez ... 03 NP
▲Herbert Horne ... 03 503.528.3149
B1 Gertrudis Mejias ... 03 NP
32▲ Lilian Morales ... 03 NP
▲D Morehouse ... + 503.282.0424
Albino Mota ... 03 503.493.8132
23▲ Juan Pacheco ... 02 NP
▲Denise Peterson ... + NP
37 Carlos Portilla Ramirez ... + 503.284.4849
▲Fidel Anicua Reyes ... 03 503.281.0459
28 Hugo Rodriguez ... 97 503.493.9650
2 Ramos Savastian ... + 503.282.6857
8▲ Sebastian Soriano ... 03 NP
▲Avila Gull Soto ... 03 NP
▲James R Warrington ... 03 NP
▲I Windsor ... 02● NP
5325★▲ Moore Street ... + **503.483.3925**
★▲ Salvation Army ... **03◊503.483.3925**
★▲Salvation Army Moore Street Corp
95 503.483.3928
5326 Darnell Ray Tellis Sr ... 89● NP
Sandra Tellis ... 89● NP
5334 Calvin James Harper Jr ... 66●503.284.8423
Mary A Harper ... 66●503.284.8423
5335★Salvation Armiy Center Fo Worship &
03 503.483.3925
★Salvation Army ... **03 503.234.0825**
54060 Dawn P Steeves ... 02●503.288.5985
-N JESSUP ST INTS
5515 Steven C Rounds ... + NP
5525◊ Avemarin C McLagan ... 50● NP
5526 Ronald G Davidson ... 89●503.285.7283
5534 Lloyd P Anderson ... 96●503.289.0712
5535 Timothy Kindell ... + 503.289.1563
5605 Bobi Vosika ... 95 503.285.5158
Roberta A Vosika ... 95 503.285.5158
5606 ... NP
5614 Dzenia Cabine Hall ... 82●503.283.7045
5623 Joy C Koval ... 99 NP
Robert H Koval ... 99 NP
★Pops Donuts ... **03 503.289.7550**
5626 ... NP
-N JARRETT ST INTS
5704 J Ronald Davis ... 03 NP
5709◊ Marlene Z Crammond ... 95●503.735.4860
5714 Keith Shelton Fugate ... 94●503.286.9345
Krista R Fugate ... 94●503.286.9345
5726▲ James Davis ... 02 NP
▲B Flores ... 02 NP
▲Tonya Pittman ... 97 NP
▲Brandon T Ray ... 99 NP
5729 Christopher M Maloney ... 96●503.286.8997
5731◊ Dr Clayton D Davis ... 82 503.735.4419
◊ Joan M Metcalfe ... 82 503.735.4419
5740 Lisa Anne Cederberg ... 00●503.247.8102
Russell Grant Cederberg ... 00●503.247.8102
5745 Katie M Donahue ... 00 503.286.0941
5747 Gracie M Jones ... 96●503.289.4387
Jeffrey L Jones ... 96●503.289.4387
5754◊ Donna Joy Taber ... 96● NP
5755▲ Reese Lawhon ... + 503.285.4642
5769 ... NP
5774 Beverly J Hunt ... 89●503.285.6156
Brian James Hunt ... 89●503.285.6156
5775 Johnnie C McWilliams ... 92● NP
Kathryn V McWilliams ... 92● NP

© Copyright information on this page may not be reproduced or entered into any computer system in any manner whatsoever except with the prior written authorized consent of the publisher.

CT - Census Tract SASB,Etc. - Census Tract Home Value Rating ★ - Business Listing ⊙ - Duplicate Phone Number At This Business Address ◊ - No Mail Solicitation

TP	Adjoining	Source
-	✓	R. L. Polk and Co. Publishers

FLINT AVE 1985

2718 S.E. Raymond, Portland, Oregon 97202 233-4861

SE FLAVEL ST—Contd
8608 Higgs David L ◎ 777-2413
8609 Wonderly
8626 Williams Ron ◎
Williams Linda J Mrs hair dresser
8635 Fee Eleanor G Mrs ◎ 774-4680
SE 87TH AV INTERSECTS
8705 Rossman Gerald W
8706 Clem Jim Jr ◎ 777-2991
8720 Dipalma Richd P
8737★Rabmaker Dan 771-4454
8739★Miller Kerry 771-6200
8740 Raynovich Robt E
8743 No Return
8745★Hyman J A 771-7945
8747 No Return
8749★Kraft J 775-1401
8751 No Return
8753★Lesh Jim 777-0661
8801 Bergquist Gordon 777-8218
8803 Kasner Scott G 777-5330
8805★Ogdahl Peggy A 771-4319
8807★Kurp Pamela 777-3275
8822★Plocnes Marie E
8830 Hunters Green Apartments 775-6966
49★Nielsen Janet L 771-9775
50★Corn David F 771-3543
51★Sanders Greg S 775-1939
52 Mauro Paulette
8832 Hunters Green Apts
45★Wagner Debra M
46 Byrne Judith
47★Curtis Jerry R
48★Burke Rhonda
8834 Hunters Green Apts
41 Phan Kinh Thi 771-6838
42★Davis Clifford D
43 Mc Cormick Debra
44★Stoffer D 774-8454
8836 Hunters Green Apts
40★Lyons Harley
8838 Hunters Green Apts
36 Vacant
37 Vacant
38★Tuve Jan K
39★Ducharme J W 777-0603
8840 Hunters Green Apts
32★Cayton Robt 775-9815
33★Atherton Dennis 775-7929
34★Mamro Teresa
35 Pagulayan Francis
8842 Hunters Green Apts
28★Jones S 777-1076
29 Austin Christina
30 Vacant
31★Toelle Robt M 777-0005
8844 Hunters Green Apts
24 Vacant
25★Parr Gigi M 771-8208
26★Harrison S 771-6122
27 No Return
8846 Hunters Green Apts
20★Browning Tom D
21★Alford Sandra L 771-3459
22 Vacant
23★Anderson Mark 771-7989
8848 Hunters Green Apts
16★Wietstock Shirley C 774-9538
17★Holer Franklin
18★Broyles Gail L 775-2965
19★Thornton Cari D 775-8688
8850 Hunters Green Apts
14★Stencil Betty L
15 Goldman
8852 Hunters Green Apts
9 Waits Pamela
10★Otto Mary 774-6548
11★Garcia Benda C
12★Goldman D C
8854 Hunters Green Apts
5 Vacant
6 Cox Theresa A 777-1340
7 Jackson
8 Waymare Diane
8856 Hunters Green Apts
3★Guardner Mel L 774-5271
4 Bright
8858 Hunters Green Apts
1★Forwoods Howard 771-6637
2★Davis Janet
8860 Hunter's Green Apts 775-6966
8925 R C F Enterprises auto engine repr 771-3900
Bob's Bugs & Rabbits used car dlrs 771-3900
Mobile Automotive Repair Service 771-3900
8930 No Return
8931 Thompson Construction Inc 777-3861
8932★Fisher Greg W 777-2236
8940 No Return
8942 Cromer Francis K Mrs 777-6328
9015 Dennis Representative Co mfrs rep 775-0382
9016 Mc Geehan Diane Mrs 771-4976
9025 Shaeffer Mickey E 771-1626
Apartments
9030 Johnson Creek Village Apartments 777-3639
1 Cluckey Melford 771-1609
2 Colhour Wm 777-3639
3 High Nancy Mrs
4★Blocher James
9040 Apartments
24★Cook Pat C
25★West Tina
28★Askildson Tammi J
9046 Apartments
14★Newton Marvin L
★Allen Mryte
21★Korve Art A 777-1987
22★Soholland Tho
23★Walrath Michael A
26★Verhines Steve
27★Entwisle Beaver pntr
28★Askildson Judy A 774-3707
29★Kugitz Brad K
30★Knowles Jerry A
31 Huffine Loren J 771-7092
32★Wilson Eric
33★Cole Connie 777-3234
9101 Pettiter Steph R ◎
9106 Apts
14★Newton Marvin
15★Watson Wendy 775-1496
16★Nicks Ruby A 774-8564
17★Mico Elizabeth
18★Cohn Dennis
9118 Apartments
5★Kitchen Betty A
6★Fox Joyce M
7★Cox Troy
8★Ristick Tom C
9★Gross Kathy F 771-7076
10★Barbour Ron E 777-0229
11★Freidt Wayne
12 Krumm Richd
13★Ellis Ann 771-3095
9122 Swift Mart No 16 gro 775-6833

350

ZIP CODE 97266
SE 105TH AV INTERSECTS
10509★Hembree Robt J ◎ 777-1234
10515 Emmert Michl ◎ 774-2804
10516 Anderson Dorwin 774-2369
10525 Vacant
10535★Trafton Ronald 775-9523
10545★Ivers Craig
10554 Mc Kearnan Peter L ◎ 771-4289
10604★Osbeck Melvin E ◎
10621 Cole Eug V 777-2183
10622 No Return
10633★Campbell Andrew L 771-6080
10636 Hatch Mary A ◎ 774-8395

354

ZIP CODE 97266
SE 112TH AV INTERSECTS
11206 Belmont Bernard M ◎ 761-0767
11211 Joiner Ronald E 761-2067
11234 Hamsik Frank J ◎ 760-3070
11241 Fung Geo Jr ◎ 761-4697
11312 Reardon Michl J ◎ 761-3843
11313 Mc Dowell Steven 760-2268
11320 Elkhal Souheil ◎ 760-2110
11336 Reule Paul E Mrs 760-3510
11350 Brown Benj G ◎ 761-5178
11501 Portnomah Park
Tam J 760-8050
11502 Perlman David A ◎ 761-4773
11503 Wake Arnold J 760-8419
11505 Summers Marvin K 760-7545
11507★Simmons C W
11511★Trainor Don 760-3928
11513 Ulm Larry 760-7796
11515 Shearer Dennis ◎ 761-5250
11517 Smith Howard 760-2592
11519 Ward Danl E 760-6760
11521 Sckavone Robt J 761-0149
11523 Vacant
11525 Vacant (2 Hses 11525-11527)
11527 Vacant
11529 Graner
11531 Teskey Dennis 760-4432
11533 Vacant
11535 Vacant
11537 Roberts Mary W Mrs
11539★Wilson Gean R 760-7379
11541 Connery C Ray 760-6971
11543★Leatherman Robt F 760-1636
11545★Noradi Abbas
11601 Barger John L 761-8854
11603 Smith Raymond A 760-6795
11607 Jackson Thos J 761-0264
11609 Crosswhite Bert 761-6362
11611 Dynes Robt P
11613 Heath Stanley H 761-5795
11615 Laidlaw Wm M 761-4649
11617 Pruitt Elvin S ◎ 761-7696
11619 Snow David 761-4078
11623 Gregory Glenn E 761-5783
11627 Shumaker Bennie 760-8751
11629 Vacant (2 Hses 11629-11631)
11631 Vacant
11633 Vincent David A
11635★Bishop B 761-5769
11637 Tsang Richd 760-5946
11639★Parks Danl R ◎
11641★Love Mel D 761-4365
11643★Chermay David 761-8913
11645★Armstrong L Brent 760-7007
11647 Hartley Geo W III 761-6666
11649 Vacant
11651 Rohl Shirley Mrs 761-6634
★Whellon S A ◎ 761-6634
11653 Vacant
11701 Mitchell Jay M 761-7298
11703 Holm Arlee J 760-1568
11705★Kralowetz Robt 761-9490
11707 An Sok-Pong 760-4006
11709 Vacant
11711 Schick Wilbur J 760-5234
11713 Vacant
SE 117TH DR INTERSECTS
11733 Furnace Doctor The 761-0359
Bush Jas E 761-9763
11800 Henning Harold R 761-8224
SW 118TH DR INTERSECTS
11816★Trow Ken O 760-1053
11830 Kempin Al Jay 761-3705
SE 119TH DR INTERSECTS
SE HENDERSON DR INTERSECTS
11939★Bendinelli Henry J ◎ 761-4763
11944★Piazza Anthony ◎ 761-6553
12003 Landis Dean E ◎ 761-5149
12023★Dyck Lois M 760-7519
12041 Morrison Richd E ◎ 760-2198
12133 Brost Michl ◎ 760-2906
12141 Rhea Earl J ◎ 761-5126
12145 Vacant
ZIP CODE 97236
12205 Knauer Wm E ◎ 761-5148
SE 122D AV INTERSECTS
12250 Poe Wm A ◎ 760-2365
12425 Hatch Robt S ◎ 761-5905
12521 Bemberton Ina C Mrs ◎ 761-5177
12615 Piekarski Klaus G ◎ 761-4978
12632 Dillman Craig 761-3213
12700 Murray
12708 Mc Cutcheon Dorothy A Mrs ◎ 761-5116
12712 Schneidler Ralph E Jr ◎ 761-5168
12715 Wright James P ◎ 761-4756
★Toomey Desi 761-8258
12811 Crites Ray ◎ 761-5198
12955★Heintz Bertha J ◎ 761-5026
13140 Hill James J ◎ 761-5068
12345★Collins Robt E 761-4997
SE DEARDORF RD INTERSECTS

51

FLINT AV N —FROM 254 N BROADWAY ST NORTH

ZIP CODE 97227
1730 National Association Of Letter Carriers 281-4886
American Postal Workers Union Afl Cio 249-2912
National Post Office Mail Handlers 284-4540
1835 Williamsen & Bleid Inc pntg contrs 288-5241

53

N WHEELER PL INTERSECTS
N TILLAMOOK ST INTERSECTS
2124 Cann & Gray (Whse) 289-3250
2125 School Dist No 1 287-9765
No Return
2134 Clark-Ullman Welding Co Inc boiler repr retubing & wldg 287-3838
2226 Vacant
2226b In The Name Of Jesus For Sr Citizens Of Our Nation 284-5776
2231 Vacant
N PAGE ST INTERSECTS
2304 Shearer Fred & Sons (Whse)
2310 Cain Otis ◎ 288-2698
2326 Shearer Fred & Sons (Whse)
2404 Apartments
1 Vacant
2416 Vacant
N RUSSELL ST INTERSECTS

14

FLORAL PL NE —FROM 3357 E BURNSIDE ST NORTH

ZIP CODE 97232
7 Moffenbeier David C ◎
10 Robertson Don B ◎
26 Conyard Wm F ◎
27 Starrett Mark R ◎ 236-2891
NE COUCH ST INTERSECTS
111 Medak Wm C ◎ 232-4651
133 Haney Kay N Mrs ◎ 236-8512
Imperial Electric elec contr 231-1265
134 Vilhauer Esther F Mrs ◎ 235-4472
NE DAVIS ST INTERSECTS
341 Kram Richd W ◎ 238-3993
NE FLANDERS ST INTERSECTS
406★De Busk Michl P ◎ 232-4918
414 Nenow Hollis N ◎ 232-3233
424 Nall Gary J ◎ 232-7221
425 Fortin Orville P ◎ 235-4441
434 Callaghan Donald J ◎ 232-2050
435★Clark Geo ◎
444 Bullock Robt N ◎
445 Mc Dermott David I ◎ 234-3231
454 Chally John ◎ 232-7715
455★Mc Neil Michl D 231-8189
464 Vacant
465★York E L 236-6853
★Mc Cartney C M 232-3662
NE GLISAN ST INTERSECTS
515 Driscoll Aldene A Mrs ◎ 236-8923
516★Mahler Jos M 239-8118
525 Olivera Alvin L ◎ 238-6890
526★Sturgeon Marvin C 233-7021
535★White J Michl ◎ 235-2569
536 Simmons Ross R 235-5442
544 Vacant
545 Hoffman Geo R ◎ 236-7710
Hoffman Madelyn H Mrs csp 238-1802
607 Hall Lehman G ◎ 236-1918
608 Kehoe Brent ◎ 230-9284
615 Andres ◎
618 Kimbrough Anne J Mrs ◎ 235-2447
625 Lande Gregg 235-0222
626 Raigner Jeanne M Mrs ◎ 234-2608
635 Miles-Lawrence Robt ◎ 233-9423
640 Haack Charles G ◎ 236-0958
NE IRVING ST INTERSECTS
711★Nicola John ◎ 239-9150
721 Powell Robt D ◎ 232-7404
728 Eisner Glen 236-4800
★Delf Ethel M 239-4750
738 Ewen Robt T ◎ 235-5349
748 Miller Elva R Mrs ◎ 235-0687
755 Fujita Thos S ◎ 234-8614
★Fujita Kay C Mrs piano tchr
756 Marion Nolan R ◎ 236-4878
NE OREGON INTERSECTS
NE PEERLESS PL INTERSECTS
810★Davis Jas L ◎ 234-4451
818 No Return
829 Tonole Carl S Jr ◎ 232-5063
830 Stuart Robt J ◎ 232-6670
839 Lyons Jean Mrs ◎
840 Seltzer Lloyd M Rev ◎ 235-2924
847 Nivison Anna Mrs ◎ 234-6347
850★Riggs Gary T ◎ 231-8150
905 Nielsen Donald E ◎ 234-5903
906 Soumie Gertrude ◎ 232-6381
916★Malloy Mark J ◎ 234-3765
919★Gross Mike ◎
926 Wheeler Melvin F ◎ 232-1060
935 Ankersen L Parry 234-1425
936 Rye John J ◎ 235-8283
942 Conratt Saml A ◎ 232-3518
NE IMPERIAL AV INTERSECTS
1019 Pitman Steve
1020 Josselyn Jane E ◎ 236-8448
1031 Schwendemann C 233-2060
1040 Koronaios Geo I ◎ 235-1814
1050 Cottrell Alvah W ◎ 234-8626
★Haas Curtis A 236-6344
★Raile J 230-2824
1060★Burns Wm P 239-5927
1070 Pappaionnou Nick J ◎
1080 Vacant
NE HASSALO ST INTERSECTS

186

FLORAL PL SE —FROM 3357 E BURNSIDE ST SOUTH

ZIP CODE 97214
21 Sisters Of Social Service welfare org 232-5806

195

FLORIDA CT SW —FROM SW 32D AV IN A SEMI-CIRCLE 1 SOUTH OF SW VERMONT ST

ZIP CODE 97219
3024 Orchard Hill Condominums 246-1669
A Campbell Robt H 244-5009
B★Warner J E
D Mayer Jeffrey S
3028 Shields D L 245-9323
3028b Rosen Steven O 244-8110
3028c Beck Donna L 246-1669
3032b Jan's Busy Brooms domestic serv 244-1986
3038 Apartments
A Vacant
B Cohen Analie M
C Jacobson Goldie Mrs 244-1330
D Greaves Robt D ◎ 246-9246
STREET CONTINUED
3046 Apartments
A★Halen Marie H 246-4516
B Soto-Seelig L 245-2077
D★Nunes Lynn M 244-6880
3122 Jones Alf W Jr ◎ 245-5089
3123 No Return
3131 Knopp
SW 32D AV INTERSECTS

205

FLORIDA ST SW —FROM 6801 SW MACADAM AV WEST (SEQUENCE OF NUMBERS CORRECT AS LISTED)

ZIP CODE 97219
SW MACADAM AV INTERSECTS
0625 Hollywood Lights Inc lighting equip 244-5808
0624 Vacant
0612★Stock Margt 246-0772

"Tomorrow's Ideas Today" Florist in
3024 NE UNION AVE. (503) 287-KING
Tel. 287-5464
3024 N.E. Union Av.
SHOE GROOMING
"LET A SHINE ON YOUR SHOES"

TP	Adjoining	Source
-	✓	R. L. Polk and Co. Publishers

GANTENBEIN AVE 1985

SW FRONT AV—Contd
SW GROVER ST INTERSECTS
3223 Hewlett Jamison Atkinson & Luey archts 228-9468
3323 Erwin & Erwin Attorneys At Law 226-4525
SW GIBBS ST INTERSECTS
SW WHITAKER ST INTERSECTS
3405★Carr Geo R 248-0913
3417 No Return
SW CURRY ST INTERSECTS
SW PENNOYER ST INTERSECTS

207
FULTON PARK BLVD SW —FROM 6901 SW CORBETT AV SOUTHEAST

ZIP CODE 97219
7240 Slowinski Lea B 245-3527
Kowals Jack mfrs rep ⊙ 246-9265
7312 Ingalsbe J Gail Mrs ⊙ 244-3809
7336 Langoe Shirley M Mrs 246-0908
7406★Tirumali Nagendra ⊙ 246-6271
7409 Ward Architecture P C 246-0746
Ward Jerry L ⊙ 244-9064
7416 Bostwick James W ⊙ 246-8118
7446 Livengood Jack W ⊙ 245-2325
7500 Inglesby Thos W 246-5206
7530 Jung Charles C ⊙ 245-9590
7540 George Barbara 244-0580
SW HOOD AV INTERSECTS
7543 Austin Gene R ⊙ 244-7114
SW FULTON PARK PL INTERSECTS
7570a Golden Sharon M
7570b Atlas
7570c★Keller K N 245-0559
7575 No Return
7580 Ewing Judith 245-9127
7585★Swanson
7590 Anderson Richd C ⊙ 244-8408
7615 Haggar Bruce 293-0775
7643★Entwisle Tom A 244-7820

207
FULTON PARK PL SW —FROM 7535 SW HOOD AV SOUTH

ZIP CODE 97219
7575 Mc Nabb Andrew J ⊙ 244-3670
7585★Kalita D R 245-7832
7595 Darcy Sharon J 246-8171
7602★Kulp Paul M 246-5342
SW CUSTER WAY INTERSECTS
7616 Parker Thos W ⊙ 244-2642
7624 Scroggs Lawrence L ⊙ 244-8315
7634 No Return
7640 White Wm P 244-7439
7705★Beltran Sylvia 246-2107

179
GAINES ST SW —FROM 3701 SW MOODY AV WEST (NUMBERS CORRECT AS LISTED)

ZIP CODE 97201
SW MACADAM AV INTERSECTS
SW HOOD AV INTERSECTS
0324 No Return
0322 Vacant
SW KELLY AV INTERSECTS
0232 Oliver Jay Apartments 232-9321
1 Reisman Joanne
2★Hunter Donald S 226-6470
3 Hobson
★Dobson Kim 227-3337
5 Thacker Jeffrey
6 Vacant
7 Sanders
8 Williams
9 Vacant
0230 Apartments
21★Moree Tony A 228-7638
22★Heir Carla M 243-5081
23 Kafalias
24 Benningfield
25 Donnelly
26★Volz Joseph W 242-9385
STREET CONTINUED
0216 Graziano James
0215 Rawls Dale G 241-0613
0320 Under Constn
0321★Edwards Jennifer J 222-9907

175
SW CORBETT AV INTERSECTS
0107 Munch John M 224-1378
SW HARBOR DR INTERSECTS
SW BARBUR BLVD INTERSECTS

173
U S VETERANS HOSPITAL RD INTERSECTS
707 Crippled Children's Division O H S U 225-8362
SW 9TH AV INTERSECTS
908 Gainesview Manor apts 223-7491
25 Reiter Rose J 223-2013
26★Lawrence Roger B 221-4574
27★Murdoch S 226-4588
28 Rengil
29 Seabold Harry C 222-1540
30★Hesla Richd B 228-3518
31★Saunders
32 Vacant
909 Deets Marcel F Mrs ⊙ 228-4633
918 Gainesview Manor apts
1★Jobe Lyle 222-5693
2 Marcum Molly K 222-9683
3★Murphy Hadyn Z 222-5570
4★Amundson Phil 242-0622
5 Abbott
6★Box Tom W 224-4604
7★Garges C 222-6117
8★Achleithner Chris 228-1588
9 Tomkins J L 223-8003
10★Wyland Alan 224-7043
11 Cunningham D J 241-3381
12★Haberman Joe
13 Mersereau Bradford 228-0678
14 Wayson
15★Abell Ronald F 228-1373
16 Breed Augustine 224-1789
17 Kucalek
18★Mershon C 228-7254
19★Gabrysiak
20 Gianelli Laura M 228-6053
21★Nourse R 241-6188
22 Lae Marcus 223-7491
23 Parnicky Mike 224-0792
24★Boehne Rebecca E 227-6089
STREET CONTINUED
924★Mc Leron Michl
925 No Return
927★Gard Tim 241-9149
931 Vacant
934★Hughey Wm S 221-4590
SW 10TH AV INTERSECTS
1004 Gaines Eleventh Street Apartments 233-6778
★Buttler S C 222-9140
1006 Hochhalter Gayle C Mrs 224-7334
1007★Poe Stsan 228-9436
1009 Wennevold Bettie D 248-0979
1010 Tucker Wilma M 222-4963
1011 Hankenson L G 228-2188
1012★Richardson Kelly J 227-3672
1013★Schriner C L 222-5490
1014 Trierweiler Rosemary 227-2885
1015★Jones Valeri L 227-4714
1016★Knower Michl 248-9021
1017 Thompson S E 225-0346
1019★Edwards Doug K 248-0738
1020★Zitek Fred 295-6961
1022★Clancy Lyn A 227-0869
1024 Grogan
1025 Clark Mary 223-4429
1026 Gunnell K 295-1178
1027★Eckert M A 243-1979
1029 Antolini Q 222-2380
1030 Horton Edith L 228-3251
1031★Gill N 223-0207
1032 Hermisen Lesa L 224-3333
1034★Rigas Vasiliki D 295-6721
1036 Vacant
1038★Warring P
1040 Vetto Anne
1042★Beshore Jane
1044★Alley Lynne D 294-0331
1046★Takashima Koichiro 227-6841
1048 Pope Dorothy B 222-3395
1050 Thorton Patricia 220-0602
1052 Metz Wm
1054 Nimmo Mary E 223-0218
1056★Thompson L
1058 Mc Coy Sandra A 223-5030
1060★Mc Colgin Gene C 248-9529
1062★Kuehn L
1064 Peters Anna 228-8885
1066★Woerker Chris K 223-7155
1068★Decker R A 223-7302
1070 Hughes Margt E 228-2928
1072 Baptist Mary E 223-9642
1074 No Return
1076★Kloka Ann C 242-0199
1078 Brown Scott J 228-3622
1080 Rinkevicz R M 225-1918
1082★Ennis J
1084★Kirkland K L
1086★Hoffhines D Marlene
1088 Wagner Marie K 222-3493
1090 No Return
SW 11TH AV INTERSECTS
1104★Bascom Paul B 222-5663
1111 Suite Marie Apartments
1 West Richd T 224-0773
2 Mooers F Bruce 227-4795
3★Niles S 221-9868
4★Layport Cynthia A 221-0974
5 No Return
6★Green L 228-1184
7 Brown Ronald R 223-8245
8 No Return
9 Johnsen Clotilda C 223-9265
10★Wilson Ronald J 224-9396
1122 Apartments
1★Gilbert D 241-2591
2 No Return
3★King Robt D 224-3499
4 Mittman
5 Boller Dan 222-3940
1127★Newton Campbell 226-4506
1135★Pinamonti John P 295-1263
SW 12TH AV INTERSECTS

169
GALE AV SW (COUNCIL CREST) FROM 2840 SW FAIRMOUNT BLVD NORTH

ZIP CODE 97201
3103 Rosenthal Stuart 227-6836
3106 Hartwick Hollis ⊙
3119 Erzurumlu Hacik 228-6015
3136 Ponds Gerry ⊙ 241-3490
3210 Zaha Mike A ⊙ 224-6621
3211 Vacant
3219 Lin Don S ⊙ 224-8904
3220★Brecht Sandra 222-9156
3230 Webster Roy H ⊙ 223-5767
3235 Niehaus Russell R ⊙ 222-3490
SW FAIRMOUNT BLVD INTERSECTS
3429 Aungier Robt B ⊙ 228-3710
3430 Rex David J 225-1109
3434 Bergreen Arth G ⊙ 227-4889
3435 Cox Orville E Insurance Agency 223-9440
Cox Orville E ⊙ 228-5612
3440 Jaffe Alex ⊙ 223-1408
3444 Bailey Paul T ⊙
3500 Duncan David L ⊙ 223-8246
3502★Reinhorn Charles L ⊙ 223-1220
3503★Lowe Allyson L 244-3949
3521 Bogardus David ⊙ 222-9081
3530★Farrens Wm ⊙ 227-1973
SW MT ADAMS DR INTERSECTS

227
GALEBURN ST SW —FROM SW 40TH AV WEST 1 SOUTH OF SW ALFRED ST

ZIP CODE 97219
4033★Petersen Vern T 245-1675
SW 41ST AV INTERSECTS
4110 Peebler Robt B ⊙ 244-9552
4115 Dienhart G Louise Mrs ⊙ 245-2303
4123 Moore Hunter R ⊙ 244-5338
4136 Quality Distributing mfg rep 246-8949
4142★Irvine Marjorie J Mrs 244-1814
SW 42D AV INTERSECTS
4305★Meshkin Shapour 244-7840
4308 Vacant
4310 A A A Nursery 244-4577
Alikin Geo D
4321★Scoggin T R 246-8701
SW 43D AV INTERSECTS

225
4334 Myers Brad home remodeler ⊙ 245-5351
4400 Knapp Lynn S
4426 Smeltzer Judy
4428 Davis Virgil 246-2299
4430 Vacant
4435 Capitol Gardens Apartments 246-2708
21★Watt Harold O
22 Trubshaw Gordon M 246-3166
23 Usher Franny 245-4222
24★Beck Steven 244-1316
25★Mundorf Terry
26 Duncan Jan
4442 Mc Cabbin Gerald ⊙
4447 Apartments
27★Salstrom Michl
28★Ashorey Shelly
29★Dibble Terrence L 246-6610
4501 Capitol Gardens Apts 246-2708
15★Ladd Hudson 246-3625
16★Swanson Gennene
17 Vacant
18★Johnson Sidney M 244-2879
19★Schmidt Karen
20★Balazs Otto
4525 Apartments
8★Litzenberger Margt
9★Ounal Karin
10★Green Penny
11★Mc Pherson Thomas W 245-0453
12 Vacant
14★Raney Brent
4545 Apartments
1★Mannix David
2★Supa Nappaool
3★Kubler Bruce E
4★Nirshberg Tosif
5★Wantland Michl D 246-4075
6★Peterson John
7★Wyman Greg

119
GAMMANS PL N —FROM 7338 N WILBUR AV WEST

ZIP CODE 97217
2615 Atherton Larry E ⊙ 283-3722
2625 Hevier
2635 Jenkins Elwood S ⊙ 289-1681

53
GANTENBEIN AV N —FROM 221 N HANCOCK ST NORTH

ZIP CODE 97227
N TILLAMOOK ST INTERSECTS
N PAGE ST INTERSECTS
N RUSSELL ST INTERSECTS
N KNOTT ST INTERSECTS
1921 Public Storage (Stge) 249-0087
1923 Vacant
2725 Emanuel Hospital (Lndry & Engineering Dept) 280-3155
N GRAHAM ST INTERSECTS
2801 Metropolitan Hospitals Inc 280-4000
Emanuel Hospital 280-3200
Group Management Services 280-4777
Bachulis Ben L phys 280-3802
Di Liberti John H phys 280-3042
Goldman Michl J phys 280-4161
Pasztor Linda phys 280-4726
Prescott Gerald H phys 280-4726
Watson Peter T phys 280-4658
Nesler Cheryl L phys 280-4658
Yeast John D phys 280-4658
Willis Norman R phys 280-4161
Long Wm B phys 280-3100
2828 Emanuel Hospital (Purch Dept) 280-4181

55
N STANTON ST INTERSECTS
N MORRIS ST INTERSECTS
3001 Emanuel Rehabilitation Center 280-4400
Portland Pain Center clinic 280-4404
N MONROE ST INTERSECTS
N FARGO ST INTERSECTS
3406 Tanner Helen ⊙
3410★Briot Robt 284-4760
3422 Clutter Warren ⊙
3427 Huckaby Emma G Mrs ⊙
3428 Black Fannie Lee Mrs ⊙ 281-1471
3436 No Return

57
N FREMONT ST INTERSECTS
3517 Irelen Douglas A ⊙
3523★Gallegos Stephan P ⊙ 282-7081
3534 Fremont Manor Apartments 287-6254
1 Lockridge Doris Mrs 287-5179
6 Robertson Kay Mrs 284-8286
7 King Jeanette M Mrs 288-1768
8★Cason Kay 281-5586
9 Wallace Margie Mrs
3539 Vacant
3617 Howell Mary H Mrs
3618 Brink Alf A real est ⊙ 281-6769
3624 Bell Willie 249-2870
N BEECH ST INTERSECTS
3704★Cuie John A 287-5958
3715 Kelly L John ⊙ 287-8396
3718 Vacant
3725 New Hope Baptist Church 281-0163
3726 Knight David L ⊙ 281-4361
3736 Ainsworth Randall A 281-8255
3812 No Return
3820 Mackie Lillian M Mrs ⊙ 284-2996
3821 Jeans Gail K 281-9033
3828★Brandon J W 284-0585
★Mc Pherson Regina 284-6705
3829 Russel Wm Jr
3836 Riley Robt Jr ⊙
3837 Booker V F
N FAILING ST INTERSECTS
3907 Anderson Carl L ⊙ 287-9089
3914 William John ⊙ 281-1632
3917 Williams Lisa Mrs
3926 Nunley Emma Mrs ⊙ 287-3460
3927 Vacant
3935★Hollis Rosco J ⊙ 288-1113
3936 Johnson Johnnie M Mrs ⊙ 281-7598
3944 Tupper Val
3945 Jones Hattie Mrs 281-3476
3946★Kennedy B 282-7468
3953 Montgomery Mabel J Mrs ⊙ 288-0730
3956 Turner Willie Mae Mrs ⊙ 281-4497
3965 Williams D C Mrs 284-7288
3966 Walthall Geo M ⊙ 288-3972
3973 Vacant
3976 Brown Thos T ⊙ 284-6841
N SHAVER ST INTERSECTS
4013★Rohrbach Bill ⊙ 284-5541
4024 Vacant
4025 Baker Anderson ⊙
4036★Phillips Joshua D ⊙ 281-8277
4037 Boyd G L
4045 Bradley Laura B Mrs 282-7959
4046 Vacant
4056 Long Linda Mrs 284-0704
4057 Guidry Henry ⊙ 287-3984
4065 No Return
4066 Bowles Roosevelt E ⊙ 282-3489
4073 Whetstone Jessie M Mrs ⊙ 288-1859
4074 Smith Fannie L Mrs ⊙ 284-7549
N MASON AV INTERSECTS
ZIP CODE 97217
4116 Godon Mary Mrs ⊙ 248-1542
4117 Vacant

TP	Adjoining	Source
-	✓	R. L. Polk and Co. Publishers

GRAHAM ST 1985

NE GOING ST—Contd
3608 Sandbothe Helen Mrs ⊙ 282-5456
3626 Milne Thos L ⊙ 284-2750
3635 Swanstrom Arth R Jr ⊙ 282-8008
NE 37TH AV INTERSECTS
3722 Church Of Jesus Christ Of Latter Day Saints 281-8371
NE 38TH AV INTERSECTS
3808 Mc Queary Eliz Y Mrs ⊙ 281-7971
3835 Arnold Shirley T ⊙ 284-7203
NE 39TH AV INTERSECTS
3930 Young Florence M Mrs ⊙ 287-8176
3935 Lei Thos T ⊙ 282-5815
NE 40TH AV INTERSECTS
4005 Ozanitz Alice Mrs ⊙ 281-4718
NE 41ST AV INTERSECTS
4107 Ronning Esten A ⊙ 287-6156
4110 Ringle Madaline C Mrs ⊙ 282-9587
4122 Haynes Wm R 282-1029
4124 Dunnigan John F ⊙ 281-5463

358

GOLF CT NE —FROM 9801D NE 13TH EAST IN A LOOP

ZIP CODE 97211
1307 Stoinoff Harry P
1327 Alberdt Geo ⊙ 289-7141
1407 Butler Alice M Mrs ⊙ 285-3333
1427 Meikle Fred C Jr 283-3074
1501 Moar Charles W 285-7111

86

GRAHAM PL NE —FROM 2824 NE 70TH AV WEST

ZIP CODE 97213
6924 Shepherd Donald D ⊙ 284-3259
6937 Kuechle Jerald R ⊙
6942 Farley Arth A ⊙ 287-7007
6965★Olson Voni J ⊙ 288-2083
6968 Williamson Elmer H ⊙ 284-8337
6981 Crebo Robt Q ⊙ 281-8633
6986 Dutra Allen F ⊙ 288-4944

53

GRAHAM ST N —FROM 2746 N WILLIAMS AV WEST

ZIP CODE 97227
N VANCOUVER AV INTERSECTS
N GANTENBEIN AV INTERSECTS
N COMMERCIAL AV INTERSECTS
501 Emanuel Hosp (Out Patient Clinic) 280-4609
N KERBY AV INTERSECTS
625 City Garage & Whse
N BORTHWICK AV INTERSECTS
N ALBINA AV INTERSECTS
MINNESOTA FREEWAY INTERSECTS
810 Mc Kinstry Co htg contractor 281-4535
845 State Highway Dept (Mtce Div) 280-6092
850 Drake Donald M Constn 281-0588
N MISSISSIPPI AV INTERSECTS
N INTERSTATE AV INTERSECTS

68

GRAHAM ST NE —FROM 2746 N WILLIAMS AV EAST

ZIP CODE 97212
10 Davis Elmer L Insurance 281-6164
Continental Financial Services 281-6164
Apartments
1 Vacant
2★Wilcher Vynita
3★Johnstone Patricia
4★Wilcher Sharon
22 Loucks Howard 287-7614
Scaife Margt 287-7614
28 Rentie Fred 284-3789
43★Miller K I ⊙ 282-4585
46 Vacant
48 Vacant
51 Nailing Beatrice Mrs 287-9417
★Lacy B J Mrs 281-9579
54★Fitz Anna 284-8087
55 Johnson Ernie ⊙ 287-2365
62 Strawder Ernest M ⊙ 281-2467
70 Winters Clarence
Davis Jefferson
76 Vacant
77 Paulson Peter H 281-5748
81★Howard Nyla L
82 Shepherd Emmet E ⊙ 284-3642
89 No Return
NE RODNEY AV INTERSECTS
101 Grahm B
103 Offord Naomi B Mrs 282-0590
111★Christi Roland E 288-2838
123 Flores D 281-6087
124★Taylor Harriet ⊙
126★Hill Ossie
133★Gibson Booker T 281-1779
202 Yee Loy Sing ⊙ 282-4143
203 Ritchie Ernest 284-5201
213 Magneum Jeraldine ⊙ 284-5707
218 Roscoe Linda 287-3776
223 Vacant
226 Schnabel Richd F ⊙ 287-7133
232 Bell Luther ⊙ 249-0636
237 Love Larry
239 No Return
306 Nickens Joseph T ⊙ 287-0091
307 Dalengas Chris W 288-9984
309★Winchester Darryl E 287-0602
NE UNION AV INTERSECTS
431 Vacant
441 Coates Earl W ⊙ 281-2164
504 Vacant
505 Vacant
515 Campbell Lawrence ⊙ 284-5928
522 Lewis Randy S 284-5177
523★Brothers Teresa J ⊙ 287-7447
526 Stevens Marie W ⊙
533 Vacant
534 Vacant
542★Harris Delores 281-4131
545 Best Otis R
547 Eaton Michl J 288-3336
★Price S 287-5157
★Winchester S 284-7635
603 No Return
608 Mc Kee Jesse L ⊙
611 Vacant
619 Open Heart Inc (Addl Sp)
626★Conkey Gary 281-1128
627 Ross Nona 287-9672
633 Open Heart The church 284-6006
Willis Angelia 281-2561

2

GRAND AV NE —FROM 501 E BURNSIDE ST NORTH

ZIP CODE 97232
10 Fisher Joe Ford (Detail Shop) 236-9831
34 Nu Way Body & Fender Works 232-7237
NE COUCH ST INTERSECTS
106 Fisher Mazda-Peugeot auto dlrs-new cars 295-5566
107 Stark's Vacuum Cleaner Sales & Service 232-4101
NE DAVIS ST INTERSECTS
203 House Of Hardtopa Inc used cars 234-5221
226 Powell Motor Co auto dlrs used 233-4889
233 Ed's Auto-Lectric Service Inc auto-elec parts 234-5371
NE EVERETT ST INTERSECTS
SULLIVAN GULCH INTERSECTS

58

NE GLISAN ST INTERSECTS
524 Vacant
NE HOYT ST INTERSECTS
607 Paper Plus 238-3607
631 Wasson's Lafayette Radio electronics 235-8373
NE IRVING ST INTERSECTS
NE OREGON ST INTERSECTS
816 Troy's Seafood Market als 231-1477
NE PACIFIC ST INTERSECTS
916 Goodyear Service Store tires 235-2116
NE HOLLADAY ST INTERSECTS
1010 Victoria Motors 239-5584
1034 Holladay Park Apartments
1 No Return
2★Strickland Gloria J 238-1618
3 Pennington J 238-6341
4 Johnson Howard
5★Bruce Sunny 232-5314
6★Carson Ashley B 232-5314
7★Cox Steven 236-5505
8★Johnson Robt
21★Nokes Brandy 234-8087
22 Davis James K
23 Caminiti Vincent
24 Vacant
25 Mc Intyre Dorothy
26 Petzold Avis
27 Taylor P Wesley 235-0384
28 Vacant
31 Wager K
32 Vacant
33 Vacant
34 No Return
35 Klaus V
36 Kinney Thos H
37 Vacant
38 Clark Perry
NE HASSALO ST INTERSECTS

64

NE MULTNOMAH ST INTERSECTS
NE WASCO ST INTERSECTS
NE CLACKAMAS ST INTERSECTS
NE HALSEY ST INTERSECTS
NE WEIDLER ST INTERSECTS
1421 Wendy's Old Fashion Hamburgers 249-2911
1520 Mc Donald's Restaurant 287-7719
1621 Sandwich Experience 284-2998

68

ZIP CODE 97212
NE BROADWAY ST INTERSECTS
NE SCHUYLER ST INTERSECTS
1822 Calcom Graphic Supply Inc graphic art sup 281-9698
1830 Heischen Bonnie A Mrs ⊙ 281-8212
1836★Guillo Galle K
NE HANCOCK ST INTERSECTS

120

NE FREMONT ST INTERSECTS
3520 Erhart John L ⊙ 287-9099
3524 Mueller Dolly D Mrs ⊙ 288-4226
3532 Larry Dorene L Mrs
3533★Johnson Elihue ⊙ 284-8174
3603 Openheart Organization (Addl Sp)
3606 Vacant
3613 Open Heart Organization (Addl Sp)
3614 Bird Gladys Mrs ⊙ 287-7121
3622 Vacant
3636 Vacant
3637 Openheart Organization 281-3925

122

NE BEECH ST INTERSECTS
3707 Willis Nathl L Rev ⊙ 284-6329
3716 Phillips Geo
3717 Hill Floyd 284-3645
3726 Vacant
3727★Shannon Annie 249-0904
3734 Vacant
3737 Willis N L ⊙ 284-6006
3738 O'Hara M P Mrs ⊙ 282-3848
3806 Vacant
3807 Van Geldken John H 288-9461
3814 Randall Edwin J Jr ⊙ 287-4331
3817 Labadie Andrew C ⊙ 282-1088
3824 Golden Shears yd wk 282-2460
Randall Roger W ⊙ 282-2460
3827 Sanders Jeff ⊙
NE FAILING ST INTERSECTS
3903 Vacant
3904 Belcha Michl J 284-6739
3913 James Willie ⊙
3916 Franklin Sheila Mrs
3923★Morehead Manuel 282-2405
3924 Vacant (3 Hses 3924-3946)
3936 Vacant
3946 Vacant
3949 Mc Bride Danl H ⊙
3954★Sherell Izzittia 281-9510
3962 Vacant
3969★Henderson Mark
3970★Richey Anna-Mainor ⊙ 287-0700
3974 Evans Christine Mrs ⊙
NE SHAVER ST INTERSECTS
4003 Mah Dorothy K Mrs ⊙ 287-3788
4004 Ellis John H ⊙ 288-3632
4009 Pauley Irma L Mrs 282-6391
4018 Anderson Christeen Mrs 287-1939
4026 Amador Tomas 282-1307
4033★Moore Wilbert L 287-4006
4036★Apodaca Maria ⊙ 282-7957
4044 Kent Charlie 284-8674
4051 Vacant
4052 Summerfield W Olden ⊙ 282-8594
4053 Vacant
4054 Vacant
4063 Vacant
4066★Allen Daniel E Jr 287-5898
4072 Vacant
NE MASON ST INTERSECTS
ZIP CODE 97211
4110 Vacant
4126 Sheppard Roscoe I 287-4939
4136 Longstaft Nathl J Jr
4207 Sheppard Lizzie L Mrs ⊙ 282-9256
4208★Louis L E 287-1594
4213★Mitchal Rosie
4218 No Return
4226 Vacant
NE SKIDMORE ST INTERSECTS
4307 Littlejohn Hattie M Mrs 288-2033
4314 Elliott Levi J ⊙ 287-8976
4317 Williams Maggie M Mrs ⊙ 287-9297
4324 Gates Charles
4327 Harris Roy J ⊙ 287-7700
4401★Givens Mary
4403 No Return
4406 Robertson Synetta Mrs 287-3504

146

NE PRESCOTT ST INTERSECTS
4505 Jeanmarie Sidney M ⊙ 287-8031
4515 Conrad-Decan Mary I ⊙ 284-6169
4524 Sadruddin Tauheed H ⊙ 281-2231
4525 No Return
4527★Biddex A Michele 284-5286
4535 Vacant
NE GOING ST INTERSECTS
4621 Vacant
4707 Smith De Vird Mrs ⊙
NE WYGANT ST INTERSECTS
4815★Duberry Herbert J 284-5243
4821 Robinson Benj F ⊙
4831 Vacant
4843 Byrd Gwendolyn L Mrs ⊙
4855★Hitchcock Danl 249-1965
4856 Hines Josiethine Mrs
4906 Martinez Fausto
4907★Cheeseman Edna M 288-7770
4914★Jackson Esie 284-6430
4915 No Return
4916 Hall Georgia Mrs 284-2299
4927 Freeman Theo E ⊙ 282-8773
4928 Phillips Alberta I Mrs ⊙ 281-3388
4940 Vacant
4945 Vacant
NE ALBERTA ST INTERSECTS
5017 Pacific X-Ray Corp 287-3737
M C M Investment Co gold & silver inv 281-9770
5018 Vacant
5034 Nowlen Michl E ⊙ 284-2499
5042 Lingenfelder Karl ⊙ 281-0538
5050 Vacant
NE WEBSTER INTERSECTS

170

NE AINSWORTH ST INTERSECTS
6112 Little Ruth L Mrs ⊙ 282-0740
6120★Baca Frank
NE ASHLEY ST INTERSECTS
6216 Carlton Charles ⊙ 249-8664
6222 Whitfield Dan ⊙ 288-2681
6232 Veley Diane Mrs 281-3335
NE HOLMAN ST INTERSECTS
6304 William Hattie Mrs ⊙
6316 Wolfe James J ⊙
6324 Novak Fred ⊙ 287-1924
6334 Waldemar Kath Mrs ⊙ 288-3130
6344 Brown Terry B 282-0409
6352 No Return
6410 Spires Obeary ⊙
6418 Alexander Joel 284-1600
6425 Collins Julia M ⊙ 284-1684
6426 Vacant
6435 Kekel Marie S Mrs ⊙
6436 Vacant
NE PORTLAND BLVD INTERSECTS
6612 Vacant
6532 Chelsey Lizzie M Mrs ⊙ 285-3307
6535 Vacant
6542 Vacant
6545 Vacant
6555 Myers Joe ⊙
6562 Kezi Works The 285-5893
6563 Banks Lee A ⊙ 282-9601
6570 Hughes Nathan ⊙ 283-4713
6575 Mc Cray Oscar C
6608 Barnes Phyllis Mrs 289-7862
6614 Griffith Lloyd D ⊙ 285-1393
6615★Bucker Geo

172

NE DEKUM ST INTERSECTS
6800 Vacant
6812★O'Brien Patk 289-1568
6836 Bruce Herbert L ⊙ 285-3363
6839 Apartments
6844 Clark C M 283-7901
6904 Joe Jacqueline Mrs
6914 Harteloo John T
6928 Mattox Carl R
6930 Thomas Arie L 285-9640
6932 Pruitt J H 283-1724
6934★Smith R
6939 Woodlawn Terrace Condominums 283-5660
1 Vacant
2★Evans Hayword
3★Bowe Jos
4 Vacant
5 Hill O B
6★Adebwo Alex T
7 Vacant
8★Robinson Gillis M
9★Wilson Arvell
10 Vacant
11★Franks Melvin
12 Vacant
13★Hill Michl
14★Zeller Michl J 289-8495
15 Vacant
16★Caldwell Jerald
17★Hughes Brian C 285-8866
18★Elliot Jane T 283-5660
19 Vacant
20 Vacant
21★Billups Juanita
22 Vacant
23 Vacant
24★Jones Danl J
25★Yefry Tkehimba
26★Mc Murtry Gloria J 283-4549
27 Vacant
28 Vacant
29 Vacant
30★Cole Andrew L 283-5307
NE BRYANT ST INTERSECTS
7012 Williams Kathleen A Mrs ⊙ 285-5194
7026 Johnson Alfaretta M Mrs ⊙ 285-1149
7027★Evans Patk W 289-1406
7034 Young Clara ⊙ 289-5312
7041★Askari Alaika
7044 Selleck David W ⊙ 289-7978
7057 Bilyeu Emma C Mrs ⊙ 285-1714
NE MORGAN ST INTERSECTS

TP	Adjoining	Source
-	✓	R. L. Polk and Co. Publishers

KNOTT ST 1985

601 N.E. PORTL 232-1
Granree® FURNITURE RENTAL
MECHANICAL CONTRACTORS - POWER AND INDUSTRIAL PIPING
Commercial Piping - Steel Fabrication - Instrumentation
AUTOMATIC FIRE SPRINKLER SYSTEMS
2148 N.E. Union Av. Tel. 281-1112

SE KNIGHT ST—Contd
7827 Reichlein Keith E 774-1227
7828 Wilmarth Ross E ⊙ 774-5935
7903 Day Floyd E ⊙ 774-2003
7910 Moss Vernon A ⊙ 771-6547
7911 Farrell Steph 771-1409
7922 Fong Wayne G ⊙ 774-3929
7925 Wetteland Willard O 771-4606
7929 Hayes Harry L ⊙ 774-2907
7934★Mitchell Steve
SE 80TH AV INTERSECTS
SE 80TH CT INTERSECTS
8031 Evans Michl S 777-1940
8032 Hackett Melvin W ⊙ 774-5411
8036 Martin Anna Mrs ⊙ 771-8342
8042★Kuernuik Keith E 775-5463
8052★Whitecotton R
8053 Rosse Leo ⊙ 777-6183
8056★Burton Wm E ⊙ 771-4166
8103 Hay Craig O 777-8153
8104★Harris James
8109★Tuchten Michl S 774-4128
8112 Hadduck Arth C ⊙ 774-8414
8120 Light Of Life Tabernacle 774-4143
8122 Hay Martin M 771-7077
SE 82D AV INTERSECTS

296

ZIP CODE 97266
SE 94TH AV INTERSECTS
FREEWAY 205 INTERSECTS
SE 96TH AV INTERSECTS
9623★Tiggert Michl
9625 No Return
9635 Larsen John
9636 Bennett France V Mrs ⊙ 775-3822
9641 Matisheck Calvin 774-1883
9647★Yocan Wayne L
9648 Vacant
9659 Gannon Paul D ⊙ 774-6001

298

SE 97TH AV INTERSECTS
9704 Brewer John C plmb 774-5205
9707 Groner Victor 771-3478
9719 Lee Bill ⊙ 771-6920
9720 Merwin Robt B ⊙ 771-6852
9723 No Return
SE 98TH AV INTERSECTS
9803 Stone Frances Mrs ⊙ 774-4218
9811 Kaseweter Alan K ⊙ 777-6159
9819 Dane Myrtle Mrs ⊙ 775-8709
9831 Dexheimer Leo ⊙ 774-2167
SE 99TH AV INTERSECTS
9902★Strange Thos 775-2209
9911 Lowry Patricia Mrs ⊙ 774-8677
9912 Castle Beatrice C Mrs ⊙ 775-5967
9929 Kendrick Claire A Mrs ⊙ 774-2911
9930 Michael Sherwood G ⊙ 771-7734
9935★Saucier Dana 777-4277
9940 Werth Bert A ⊙ 775-3408
10003 Tambling Stan ⊙ 771-6858
10006 Wagner Howard O ⊙ 775-5198
10013 Gerham Gregory M ⊙ 775-7273
10020 Murphy Patk M ⊙ 774-1208
10027 Holman Wayne ⊙
SE 101ST AV INTERSECTS
10105 Townsend Kenneth D ⊙ 775-5731
10114 Vacant
10115★Dade M C 775-8740
10120 Stanke Charles E ⊙ 775-1404
10123 Hunter Florence A Mrs ⊙ 775-6303
10133 Beyer James N ⊙ 771-8646

53

KNOTT ST N —FROM 2657 N WILLIAMS AV WEST

ZIP CODE 97227
N VANCOUVER AV INTERSECTS
N GANTENBEIN AV INTERSECTS
N COMMERCIAL AV INTERSECTS
N COMMERCIAL CT INTERSECTS
N KERBY AV INTERSECTS
N BORTHWICK AV INTERSECTS
739 Vacant
740 Streimer Sheet Metal Works Inc mrs b e streimer v-pres 288-9393
743 Vacant
N ALBINA AV INTERSECTS
837 No Return
839 Ledbetter Jerry E 282-9706
N MISSISSIPPI AV INTERSECTS
843 Riverside Apartments
A Prince
B★Pearmen C
C★English Dolores 281-4843
D★Diggs
E★Ellett
F Vacant
G★Carpenter
H Vacant
I★Kennedy
J Vacant
K Vacant
L★James
M★Shavers
N★Nichols
O★Miller
P Vacant
Q★Thurston
R★Mc Allister
S Vacant
T Vacant
U Vacant
847 No Return
849 Williams Robt C 287-6071
940 Ism Inc (Whse)

51

N INTERSTATE AV INTERSECTS

68

KNOTT ST NE —FROM 2657 N WILLIAMS AV EAST

ZIP CODE 97212
44 Portland General Electric Co (Power Hse)
77 Dishman Matt Community Center city pks & recreation dept 282-1460
NE RODNEY AV INTERSECTS
101★Acholonu Wilfred 249-3605
103★Brown Masco 281-5379
105★Horsley Robin
107★Kelley Diane 287-3618
109★Mouton Albert
111★Rutledge Marie
120 Saint Philip's Episcopal Church 281-5802
Lee Owen Stone Cooperative Preschool 281-5802
121 Detor Ernie ⊙
127 Butler Vernon C ⊙ 288-4770
130 Vacant
216 County Public Library (Bookmobile Unit) 223-7201
236 Slider Thos L ⊙
301 State & County Medical Examiner 248-3746
321 Vacant
326 Holmes Welding Equipment Service 284-0441
331 Vacant
NE UNION AV INTERSECTS
420 Vacant
422 Apartments
1 Michael Everett T 281-8866
2★Simmons Betty
3★Abrego Joe
4★Hart Dayton pntr 281-7049
5★Mc Cormick Friede 284-3041
430 Vacant
431 Wolf Wesley E ⊙
434 Vacant
442 Pazeotopoulos Chris G ⊙ 282-7677
443 Nelson Flora A Mrs ⊙ 284-3170
505 Vacant
506★Hufford Janice
517 Sanders Roger S 281-5598
523 Vacant
535 George R E 249-0747
★Nesbitt M 281-7730
541★Fountaine Ruth ⊙
547★Fountaine Gary A musician ⊙ 287-5075
603 Daklos Thos B ⊙ 282-1440
616 Vacant
NE 7TH AV INTERSECTS
707 Oregon Insurance Agency 287-2255

70

NE 8TH AV INTERSECTS
806★Hudson Donald S ⊙ 284-1257
809 Evans Lydia J ⊙ 287-3294
828 Loving Anderson ⊙ 282-8215
NE 9TH AV INTERSECTS
910★Hamberg Joel L pntr ⊙ 284-3167
911 Karpinski Diane Mrs 288-9710
930 Hill Vivian M Mrs ⊙
933 Smith Jerry F 282-4698
NE 10TH AV INTERSECTS
1007 Nance Ancil B ⊙ 287-0885
1010 Vacant
1026 Pritchett Walter ⊙ 284-2677
NE 11TH AV INTERSECTS
1104 Duke Geo P ⊙ 287-8974
1107 Irwin Benj J ⊙ 281-1596
1128 Johnson Mary L ⊙ 284-2649
NE 12TH AV INTERSECTS
1206★Poole Christine 281-5979
1209 Pearlman Phillip ⊙ 287-6277
1229 Tiniakos John J ⊙ 287-0652
1234 No Return
NE 13TH AV INTERSECTS
1310 Mitchell Ruth 287-7271
Baker Anniemae 287-9795
1311 Burkett Fannie K Mrs ⊙ 288-1154
1330 Kent H June Mrs ⊙ 284-4325
1331 Vacant
NE 14TH AV INTERSECTS
1408 Laskowski Dorothy E Mrs ⊙ 282-9956
1424 Douglas Ruth J Mrs ⊙ 281-9594

72

NE 15TH AV INTERSECTS
1504★Wilcox Art 284-0878
1506★Searls Darrel 282-2041
1508 Starkey Wm E 282-1316
1510 Vacant
1511★Stowell R H 284-1781
1528 Mc Clellan Gary L 282-2659
NE 16TH AV INTERSECTS
1608 Northam Michl B ⊙ 284-7369
1609★Ono E A 281-2023
1621 Hardman Margt Mrs ⊙
1628 Montag Geo D ⊙ 284-6915
1633 Mc Graw Arth M ⊙
NE 17TH AV INTERSECTS
1700 Northwest District Lutheran Church Missouri Synod 288-8383
1719★Charles Robt
1728 Giesbrecht Wm G ⊙ 288-1682
NE 18TH AV INTERSECTS
1808★Vanden Bos Robt J 282-4419
1811 Laughlin Philip F
1828 Swan Martha L Mrs ⊙ 284-5956
1829★Wadsworth H 281-4854
NE 19TH AV INTERSECTS
1909★Chandler K P 249-5094
1910 Relos Peter A ⊙
1925 Peterson Geo S ⊙ 287-7217
1935 Mc Hugh Bernice F Mrs ⊙ 287-5313
NE 20TH AV INTERSECTS
2000 London John E ⊙ 287-8633
2011 Anthony Wm G ⊙ 281-1467
2029★Frank Scott 284-5100
2030 Ovens Dana ⊙ 284-4179

74

NE 21ST AV INTERSECTS
2110 King Norman R ⊙ 282-6639
2111 Rasmussen Marvin R ⊙ 282-0092
2120 Winkler Mindy R ⊙ 282-5004
2129 Stilwell Donald E ⊙ 282-6761
2130 Walker John F ⊙ 281-2701
2134★Warberg James
NE 22D AV INTERSECTS
2208 Nichols Daniel J ⊙ 282-8691
2228 Vacant
NE 23D AV INTERSECTS
2309 Case John R ⊙ 284-6877
2310 Harrington Mark D ⊙ 284-2397
2324 Mills Alan T ⊙ 284-5436
2331 Schroeder Vernon E Rev ⊙ 249-1700
NE 24TH AV INTERSECTS
2407 Mulhey Michl L ⊙ 281-4209
2427 Donovan Mildred S Mrs ⊙ 281-0150
2437★Peterson George L ⊙ 249-8296
NE 25TH AV INTERSECTS
2510 Fowler Richd J ⊙ 281-9746
2515 Worth W Clark 281-2290
2525 Looney
NE 26TH AV INTERSECTS
2611★Eversaul S 284-5546
2627 Kiser James P 281-1468
NE 27TH AV INTERSECTS
2717 Vines Madelle R ⊙ 281-4914
2727 Lee Barbara K 288-0763
2730 Schneider Ted R 282-3655
2740 Goodell Eleanor F Mrs ⊙ 282-6120

76

NE 28TH AV INTERSECTS
2811 Kuhn Andrey J Mrs ⊙ 288-7950
2814 Moore Jeffry L 287-9980
2821 Henderson Edw J ⊙ 284-0932
2828 Nielson Sharon 249-1746
2833 Krogh Geo ⊙ 281-6550
2834 Karison Karin E Mrs ⊙ 287-8983
NE 29TH AV INTERSECTS
2900 Severs James 249-0352
2904 Rudishauser John M
2905 Auch Charles T ⊙ 287-8445
2911 Lantz Mildred M ⊙ 287-5061
2914 Burger Fredk Roland ⊙ 288-9570
2921 Cornwell Ben L ⊙ 288-3088
2933★Fisher Claudia 284-1816
NE 30TH AV INTERSECTS
3003 Carell Alan J ⊙ 281-5106
3003a★Boyer Chris 282-3072
3017 Hudson Patk A ⊙ 281-3566
3021 Art Village The designers 287-1541
Lovett Michl H ⊙ 288-4563
3032 Wolcott Roger ⊙
3033 Parks Donald B ⊙ 288-3600
NE 31ST AV INTERSECTS
3104 Keeler Helen B Mrs ⊙ 281-7483
3107 Martin Jerry L ⊙ 288-2666
3111 Vacant
3112 Davis Peter 288-4167
3123★Stauffer Bert 281-3409
3124★Farris Terry ⊙ 287-6543
3132★Baker Steven A ⊙ 287-8259
3133 Jones Walter F ⊙ 284-4906
NE 32D AV INTERSECTS
3200 Augar Owen H ⊙ 287-8502
3203★Ulrich B L 287-3585
3208 Mc Cullugh Gladys M Mrs ⊙ 281-7195
3209★Nelson May ⊙ 281-5733
NE 32D CT INTERSECTS
3215 Mc Donald Los N Mrs ⊙ 288-3258
3220 Scott Gladys ⊙ 281-0600
3223 Spally Effastaisia Mrs ⊙
3224 Strahl Sarah E ⊙ 287-9127
3229 Lash Tony ⊙ 282-8728
3232 Garfield Grant G ⊙ 282-1102
3236★Adams Frank H Jr 288-4208
NE 32D PL INTERSECTS
3249 Vacant
3263 Roberts Wm M dentist 287-1554
NE 33D AV INTERSECTS
3300 Salvatore Robt W ⊙ 281-0791
3330 Goodman Ronald ⊙ 288-4206
NE 34TH AV INTERSECTS
3434 Coffey Robt C ⊙ 281-0927

78

NE 35TH AV INTERSECTS
3510 Sanders John 249-1752
3511 Vacant
3530 Kassner Kirk ⊙ 284-3953
NE 35TH PL INTERSECTS
3554 Vacant
3560 Woodard Morris W ⊙ 287-5617
3564 Blandine Victor J 287-3336
3565 Barager Anne Marie ⊙ 284-4574
3570 Jackson Bruce R ⊙ 284-7559
3571★Bowen Duane 284-8112
3576 Orth Bonnie F Mrs ⊙
3577★Marx Jas ⊙
3581 Baugh Robt C ⊙ 249-3889
3584 Laheney Frank J ⊙ 284-0312
3585 Vacant
NE 36TH AV INTERSECTS
3610★Richey Ronald W ⊙ 288-2578
3615 Mc Donald Edwin
3616 Johnson Clarence G ⊙ 282-4033
NE 37TH AV INTERSECTS
3711 Moore Terry J ⊙ 281-2900
NE 38TH AV INTERSECTS
NE 39TH AV INTERSECTS
3928 No Return
NE 40TH AV INTERSECTS
4000★Hartman Brian 249-7283
4014 Asarnow Herman L ⊙ 288-2552
4031 Baker Fred K ⊙ 282-1077
4032 Dumas James L ⊙ 282-3451
NE 41ST AV INTERSECTS
4110 Smith Donald H 249-3768
4111 Freeman Douglas A ⊙ 288-7755 L W Bookkeeping

80

ZIP CODE 97213
NE 42D AV INTERSECTS
4211 Judson Harlow T Mrs ⊙

85

KNOWLES AV N —FROM 3133 N PORTLAND BLVD NORTH

ZIP CODE 97217
6505★Palmer James R 285-1948
6516 Lee Cedric Y ⊙
6521 Fredrickson
6532 Vandermast Fred J ⊙ 289-3923
6600 Finseth Arnold F ⊙ 289-6218
6603 Doell Edw J ⊙ 289-6191
6606★Nelson Mark T ⊙ 289-7151
6614 Benfit Dean J ⊙ 285-7060
6620 Nguyen Kim T Mrs 285-6453
6625 Ortmann Daisy L Mrs ⊙ 283-3418
6628 Simila Eleanora A Mrs 289-5406
N LIBERTY ST INTERSECTS
6708 Richardson Charles S ⊙ 289-2631
6715 Jones Saml A ⊙ 289-0086
6728★Tolleson L E ⊙ 289-7643
6731 Ruhl Steph E ⊙ 289-1860
6735 Rutledge Ross F ⊙ 289-6110
6800★Owens Wade 289-2121
6808 Freeman La Vonne J Mrs ⊙ 289-5358
6809 Nester Robt G ⊙ 289-1928
6817 Yandell Robt L Jr ⊙ 289-0367
6826 Boyn
6827 Topp John ⊙ 283-1321
N SARATOGA ST INTERSECTS
6904★Morris Philip J 286-4626
6905 Sosinski Orville D ⊙ 285-6032
6914 Luck David F ⊙ 285-4058
6915 Beeson Esther D Mrs ⊙
6925 Erceg Danl J ⊙ 285-2498
6926 Wordley Saml E ⊙ 289-7860
6933 Rollins John T ⊙ 289-9178
6934 Young Merrill E ⊙ 289-8921
6941 Pollitt Gary R Rev ⊙ 283-4627
6948 O'Mara Iva F Mrs ⊙
6949 Garbe Gunter ⊙ 289-4969
6955 Maldonado Dan R ⊙
6956 Bugas S J ⊙ 286-9367
6965 Foster Richd S ⊙ 289-6219
6966 Carr Walter E ⊙ 289-1668
6974 Thompson Oren C ⊙ 289-5083
6975 Butler Ralph E ⊙
N BRYANT ST INTERSECTS
7006 Fitch Jon M ⊙ 289-8369
7007 Scholtze
7025 Rudie Neldon A ⊙ 289-4673
7034 Vacant
7040 Mc Kee Margt R ⊙ 285-8604
7047★Anderson Ed ⊙ 285-1452
7048★Sanchez Rudy J ⊙ 289-2392
7057★Thu Huynh
7058★Torresdal Robb ⊙ 283-5995
N MORGAN ST INTERSECTS
7103 Schroeder Gary A ⊙ 283-4781
7106 Stroup R E 285-3409
7117 Davis Wm B ⊙ 289-2138
7118 Howard Richd A ⊙ 289-5295
7128 Goralski Mary A Mrs ⊙ 285-3350
7137 Ward Harold M ⊙ 285-3961

TP	Adjoining	Source
-	✓	R. L. Polk and Co. Publishers

RUSSELL ST 1985

SECURITY SYSTEMS 703 N.E. Hancock TEL. 288-4175 (97212) 123 N.E. 3rd AV. TEL. 287-3203 "PORTLAND'S WEEKLY BUSINESS NEWSPAPER"

SE RURAL ST—Contd
4008★Yoakum Randall L ⓢ
4011 Cowan Helen S Mrs ⓢ
4022 Brusco Daniel ⓢ 777-1888
4030 Brusco Donald ⓢ 775-3478
SE 41ST AV INTERSECTS
4110 Kern Maynard S ⓢ 774-5159
4117 Wortendyke Thos E ⓢ 771-3118
4118 Foster Jerry L ⓢ 774-5828
4124★Hansen Chas M 777-0188
4125 Grepo Milan M ⓢ 774-3994
4133★Burge W ⓢ 771-6851
4141 Anderson Alden P ⓢ 775-3707
4144 Fung Yin 775-0545
Yee Moon T ⓢ 775-0545
4151★Clemmer Shirley I ⓢ 774-1293
SE 42D AV INTERSECTS
ZIP CODE 97266
4212★Millard Mary L
4215 Schneider C
4218 Tathwell Martha Mrs ⓢ 775-5016
4223 Costanzo Henry C ⓢ 771-5477
4228 Wiley Donald E ⓢ
4234 Wegner Patsy D Mrs
4235 De Long Rosella Mrs ⓢ
4304 Hayes Scott B ⓢ 771-4704
4305★Castor Earl H ⓢ 774-0425
4310 Moon Quenton ⓢ 774-9893
4317★Kuepker Steve 775-8789
4321★Hager Kristen J 774-8076
SE 44TH AV INTERSECTS
4403 Guge Harrison E ⓢ 774-4774
4404 Garner Donald S ⓢ 774-5683
4417 Frederickson Don R ⓢ
4430 Wilson Gary L ⓢ
4433★Lee Sang T ⓢ 774-8569
4440 Boland Dave B ⓢ 775-6139
4445 Potter Ina E Mrs ⓢ 771-1200
4446 Vacant
SE 45TH AV INTERSECTS

302

SE 87TH AV INTERSECTS
ZIP CODE 97266
8716 Morrow Helen E Mrs
8723 Clement D M ⓢ 774-4480
8726★Branton Robert ⓢ 771-1486
8730★Arbogast Craig 771-8299
8732★Jones Jerry
8733 Clement Richd V writer 777-8265
8736 Young Kumiko ⓢ 771-7593
8742 Ferguson John T ⓢ
8743★Osborne Richd 775-4237
8744★Sullivan Jim ⓢ 779-0219
8751 Garrett Arth C ⓢ
8757 Caldwell Edith 771-0996
8805 Norman James ⓢ
8812 Wilkes Terry A ⓢ 775-7610
8814★Opoka Ron 774-2425
8819 Flaker Helena B Mrs 771-9358
8820 Boynton Charles H ⓢ 774-0975
8825 No Return
8831 No Return
Martin Richd H Jr
8843 Estimada Marcelino M ⓢ
774-6896
8904 Clobe John ⓢ 775-5006
8905 Rodriguez Gwen Mrs ⓢ 775-4037
8910 Watts Lloyd S ⓢ 775-7532
8911 Kruger Marvin G ⓢ
8923 Jean M 774-5889
8930 La Duke Jerry R ⓢ 777-1129
8932 Oyanagi Waichi Rev ⓢ 774-3632
8934 Zimmerman Jim ⓢ 771-6847
8936 Younce Florence ⓢ
8940 Andersen Eug F ⓢ
9015 Kelly Center 775-6781
9022 Coffman Marian 771-4911
9030 Lemke Lawrence ⓢ
SE 91ST AV INTERSECTS
9106 Smith Beulah E Mrs 771-7893
9110 No Return
9112 Rice John 774-6226
9120 No Return
9122★Mitchell Steve
9127 Lankford J G
9129★Grant Kathleen 774-1470
SE 92D AV INTERSECTS

86

RUSSELL PL NE —FROM 8803 NE RUSSELL ST WEST

ZIP CODE 97220
8728 Brown D J 252-5185
8736 Vacant
8748 Larson Arbury C ⓢ 253-0582
8756 Waddle Howard W ⓢ 253-5452
8759 Schmer Jack G ⓢ 252-1543
8801 Dymoke Richd E ⓢ 252-8349
8806 Karitis Alf E ⓢ 253-9781
8817 Cunningham Jeffray 256-1601
8822 Marcott Wm V ⓢ 254-3967
8831 Reed La Verne A ⓢ
8834★Chittim Gene A 255-7577
8845★Vernig John 255-4305
8848 Ambrosio Victor E ⓢ 254-2796
8859 Goldberg Mary P Mrs 255-0179
8862 Vacant
8864 No Return

53

RUSSELL ST N —FROM 2529 N WILLIAMS AV WEST

ZIP CODE 97227
10 Oregon State Of Senior Citizens Div 280-6030
Urban Plaza 284-4263
Youth Service Centers 280-2600
14 Vacant
28 Philbin Mfg Co battery charger repr 287-1718
36 Sloan's Tavern 287-2262
N VANCOUVER AV INTERSECTS
N FLINT AV INTERSECTS
214 Cleve Allan Clinic dental cntr 284-1151
224 Lillis-Albina Park
N GANTENBEIN AV INTERSECTS
N COMMERCIAL AV INTERSECTS
510 Sherwin-Williams Co The (Auto Dept) 288-6096
N KERBY AV INTERSECTS
N ROSS AV INTERSECTS
651 Kolsky-Rose photography 249-5864
653 Sequoia Woodworking 281-3829
656 Tire Distributors Inc dlrs & repr ret & whol 288-5467
664 Sturm Elevator Co mfrs 284-2003
N BORTHWICK AV INTERSECTS
703 Portland Valve & Fitting Co distrs 288-6901
707 Vacant
717 Streimer Sht Mtl Wks (Stge)
733 Sabra Enterprises salvage 288-8888
737 Vacant
740 Vacant
N ALBINA AV INTERSECTS
801 Vacant
816 Pappagallo's 284-7978
818 Vacant
819 Campbell's Cleaning & Pressing 288-0771
820 Russell Street Gallery
829 Blessing Electric Inc contrs 284-1189
832 City Galvanizers Co (SHOP) 282-1755
836 White Eagle Cafe 282-6810
847 Vacant
849 Vacant
STREET CONTINUED
855 Vacant
N MISSISSIPPI AV INTERSECTS
923 Vacant
924 Western Telecommunications 222-7250
931 Vacant
STREET CONTINUED
933 Ewing Gary 287-8618
937 Vacant
943 Vacant
947 Vacant
STREET CONTINUED

51

N INTERSTATE AV INTERSECTS
N LARRABEE AV INTERSECTS
1200 Union Pacific Railroad Co (Shops & Yd) 249-2582

68

RUSSELL ST NE —FROM 2529 N WILLIAMS AV WEST

ZIP CODE 97212
NE RODNEY AV INTERSECTS
40★Kastrava Joe
50★Vaught Rhonda 284-9325
52★Rosemon B
56★Phong Karen
58★Lacey Mary P 287-4890
64★Larson R L 287-3688
66★Marino Patk C 281-8802
72★Vann M
74★Brazile Lois 282-9050
82★Brown Paladin
84★Sims Robin 281-9017
102 Scarborough's Oil fuel oil 282-4920
104 Scarborough's Oil stge
116 Prince Hall Masonic Temple Building 281-8825
Adah Chapter No 6
Acacia Lodge No 6
Beaver Lodge No 3 (F & A M)
Enterprise Lodge No 1 (F & A M)
International Brotherhood Of Firemen Union No 958
Logan Lodge No 5
Mina Court No 142
Mina Temple No 68 (A E A O N)
Prince Hall Grand Lodge Of Oregon
Prince Hall Masonic Temple Assn 281-8825
Searchlight Chapter (O E S)
Willamette Consistory No 23
128 Collins Grace Memorial Center 281-6930
Collins Grace Memorial Center Nursery day nursery 281-6930
205 County Public Library (Bindery) 223-7201
212 Green Ross M Mrs ⓢ 284-8502
218 Pilgrim Best Pentecostal Church 281-4690
220 Mediab Incorporated 284-9491
Cochran Terrence phys 284-9491
Landreth Eug W phys 284-9491
Vennes Geo J Jr phys 284-9491
223 Johnson A R Electrical Contracting 282-2264
305 Queen Pump Co Inc 287-7781
Pump Pipe & Power Inc 284-9332
321 Vacant
NE UNION AV INTERSECTS
420 Vacant
426 Stiles Apartments
1 Vacant
2 Vacant
3 Vacant
4 Vacant
5 Vacant
6 Vacant
7 Vacant
8 Vacant
9 Vacant
10 Vacant
444★Kimball Michl
446 Vacant
506 Kent Ida Mrs 282-7163
512★Ramsdell Marilyn
520 Vacant
522 Vacant
527★Baker Robt
528 No Return
534 Porter Trova Mrs ⓢ 284-0278
546★Clark Curley ⓢ 281-8236
608★Trotter John E
612★Kinney Patsy Mrs
616 Robles Gabriel 281-7579
626 Vacant
632 Peterson Mary Mrs ⓢ 288-1086

88

ZIP CODE 97220
N E 82D AV INTERSECTS
8333 U S A Oregon Athletic Club 254-5546
Body By Dave gym 256-5401
NE 84TH AV INTERSECTS
8428 Quinones Manuel ⓢ 252-6461
8504 Lee Jack 255-6486
8512 Vacant
8520 No Return
8532 Heath Peter J 255-1353
NE 86TH AV INTERSECTS
8606★Roberts Larry R 256-9698
8630★Kephart Wayne P 253-8858
8639★Backer Terry M 254-8969
8640 Cornett Hila L Mrs ⓢ 253-3645
8705 Bowers Frank H ⓢ 253-5765
8706 Data Engineering
Petrovich Michl V 257-6852
8715 Vidito Debra J 256-2315
8716 Helm Fred L ⓢ 252-2706
8725 Perry Andrew M 255-7338
8728 No Return
8738 Pratt Duane S
NE 88TH AV INTERSECTS
8803 Bonjorno Eleanor R Mrs ⓢ 253-0559
8804 Warden J J ⓢ 252-7162
8813 Rund Earl M ⓢ 254-3070
8814★Bean Peter R 255-6053
8824 Plenteen Wm G ⓢ 252-1728
8833 Vacant
8834 Fallaw Donald E 254-9674
8845 Vacant
8902 Johnson Gordon M ⓢ
8903 Papiernik Emma D Mrs ⓢ 254-0257
8912 Demmon Richd E ⓢ 253-0849
8913 Crandell Steve ⓢ 253-5081
8922★Schall Marian ⓢ
8925 Vacant
8932★Peterson Donald M ⓢ 257-8016
8942 Sparks Arth E ⓢ 254-4446
9006 Mc Alister Ralph H ⓢ 256-5301
9016 Hamilton Mac W ⓢ 252-1786
9026 Carley David C ⓢ 252-1937
9102 Redinger Ellsworth C ⓢ 253-6569
9107★Sharp L 254-4523
9112 Rosenquist Robt C ⓢ 256-2738

125

RUSSET ST N —FROM 7527 N WILLIAMS AV WEST

ZIP CODE 97217
6 Dummler Cecelia Mrs ⓢ 285-3136
26 Baar Frank D
101 Cooper Frank ⓢ
106 Hole Herman L ⓢ 285-8910
115 Davis M B
116 Rudder Junior A ⓢ 283-0674
131 Jones Nathl B ⓢ 283-2098
136 Rickard N E 285-4715
138 Phillips Edna H Mrs ⓢ 285-4827
N VANCOUVER AV INTERSECTS
210 Ellertson Adele E Mrs ⓢ 289-7148
214 Barnes Helen V Mrs ⓢ 289-5786
217 Powell Jeff D ⓢ 283-1662
224 Tromp Wm C ⓢ 285-2137
227 Firth Ronald K ⓢ 285-1740
234★Ayers S ⓢ 283-6787
237★Long Terry 285-2091
306 Finzer Malcolm F ⓢ 285-1525
307 Weiss Wm Jr ⓢ 285-2396
314★Hansen Ronald E ⓢ 286-4153
315 Siebler Magdalena Z Mrs ⓢ 285-2384
320 Larson Rex B ⓢ 285-5020
321 Schesso Bach-Hoa Mrs ⓢ
327 Heikkila Larry W ⓢ 285-3207
328★Cecchini Rick ⓢ 283-4560
405 Bush Virgil L ⓢ 289-0587
406 Thomas Boles P ⓢ 285-3157
415 Burch Bruce H ⓢ 289-2481
416 Notle Christopher A Rev
N COMMERCIAL AV INTERSECTS
514 Sigloh K R ⓢ 286-2627
515 Lucas Danl R ⓢ 285-7967
525 Mitchell Homer R ⓢ 289-1321
530 Sanies Robt A ⓢ
537 Marson Joseph ⓢ 285-2726
545 Crater Raymond ⓢ 285-3392
548 Brownell Wm R ⓢ 285-3442
N KERBY AV INTERSECTS
625 No Return
628 Dodd Clyde E mfrs agt ⓢ 286-0870
634 Stroup Robt C ⓢ 289-0653
635 Chappell Danl ⓢ
644 No Return
645 Shrum James A Jr
708 Weiland John ⓢ 289-2060
709 Norbrom Lowell 289-7091
716 Skalbeck Roy P ⓢ 285-7186
719★Donovan Earl
728 Chenette Philomene Mrs ⓢ
735 Chenette James J ⓢ 285-3351
N ALBINA AV INTERSECTS
823 Mix Todd C ⓢ 283-9549
824 Canich John R ⓢ 285-2346
831★Mayhead Beverly
840★Lavendure J
841 Wills Nora G Mrs ⓢ 285-3038
847 Cope Electa M ⓢ 285-4463
856 Mix Floyd E ⓢ 289-7423
863 Salgado Tony G ⓢ 285-7471
866 Mosley Nathl
877 Harms Gertrude Mrs ⓢ 285-4223

123

N MISSISSIPPI AV INTERSECTS
915 Bye Russell A ⓢ 289-7942
926 Holmberg Carla M ⓢ 285-2160
N MINNESOTA FWY INTERSECTS
N MONTANA AV INTERSECTS
1305 Sampson Merle L ⓢ 289-3640
1306★Petersen Doug J 285-3472
1315 Renback Geraldine J ⓢ 289-7205
1316 Kennedy Geo M ⓢ
1324 Motley Darryl 283-2442
1327 Stegmuller G A ⓢ 283-2722
1333 Nevills David E 283-4764
1334★Darco Royce L ⓢ 289-8165
1404 Thiel Carl ⓢ 285-1611
1407 Donlon Merritt R ⓢ 289-0687
1414 Zuckerman Eva Mrs ⓢ 289-1770
1415 Haren Thos H ⓢ 283-5929

121

N INTERSTATE AV INTERSECTS
1517 Vacant
1527 Young Roy O ⓢ
1535 Findley Kerren ⓢ
1605 Flores Carmen Mrs ⓢ 285-5381
1621 Grewell Kerry T ⓢ
1631 Bergmann Nadine V Mrs ⓢ 289-6540
1639 Robinson Larry ⓢ
1705 Boldt E F ⓢ
1713 Vacant
1721★Langseth Greta 286-5207
1729 Ninomiya Nug N ⓢ 289-9607
N FENWICK AV INTERSECTS
1811 Wiggins Everett L Contractors 285-5848
Wiggins Everett L ⓢ 285-5846
1814 Vacant
1834 Hillesland Steve C ⓢ 289-8016
1835 Jamison Archie K Jr ⓢ 283-5120
1849 Safranski James ⓢ
N ELMORE AV INTERSECTS
1915 No Return
1926★Nelson Mark W 285-8096
N DENVER AV INTERSECTS

119

N BRANDON AV INTERSECTS
N OMAHA AV INTERSECTS
2325 Zirkle James J ⓢ
2326 Zimbelman Lorene Mrs ⓢ 285-5028
2335 Currier Timothy R ⓢ 283-1063
2338 Hunter Jim ⓢ 285-9504
2345★Mc Cartney Michl A 289-8007
2346 Vacant
2355 No Return
2406★White Johnny D 285-5174
2409 Wood Michl ⓢ 283-4331
2416 No Return
2419 Hendon Jimmie ⓢ 286-9215
2426 Fedje Barbara ⓢ 289-8271
2436 Estepp Gladys E 285-1218
2444 Vacant
N DELAWARE AV INTERSECTS

TP	Adjoining	Source
-	✓	R. L. Polk and Co. Publishers

VANCOUVER AVE 1985

SW VACUNA ST—Contd
4939 Hayter Donald E ⓒ 245-5268
5001★Casey Robt D ⓒ
5015 Lindsay Robt D ⓒ 246-3700
5120 Francis Danl 245-5346
5125 Mc Donald L R 246-3032
5136 Plantz Wm D 246-0539
5204 Rader John 245-8449
5205 Hensley J Carl drftsmn eng 244-6523
5212 Vacant
5235 Leedham Chris 245-3463
5236★O'Gieblyn Geo
5238★Bunten Patrick 246-0231
5241 Scanlon Timothy J ⓒ 246-8215
SW 53D AV INTERSECTS
5306 Labs David J 245-6537
5310 Scott C V 246-6134
5316 Vacant
5320 Dawson A H 246-8972
5327★Oyama Patrick
5334 Vacant
5341★Sayewitz Stuart 245-7663
5400 Armstead James W 244-4495
5403 Alexander David K ⓒ
5409 Meadows Wm R
5420★Passarge Mike E 245-1915
5421★Bankhardt Stephen M ⓒ 244-0271
5432★Winek Thos 293-0664
5433★Webb Jere M 244-4881
5437★Seal R M ⓒ 245-3787
5440 Vacant
5454 Bergreen B 244-6653
5455 Crorey Wm G ⓒ 245-1931
SW 55TH AV INTERSECTS

350

VALENTINE DR SE —FROM A POINT WEST OF SE 91ST AV 1 SOUTH OF SE BESSIE VIEW CT

ZIP CODE 97266
8936 Lee Sang 775-3171
8948 Hobbs Ben C ⓒ
9008 Hong Gesun 777-6294
9026 Killinger R ⓒ
9050 Jernberg Geo W Jr ⓒ 774-3165
SE 91ST AV INTERSECTS
9104 No Return
9131 Lee Sung W ⓒ 775-6864
9190 Wager Wm D ⓒ 774-7491

25

VALLE VISTA TER NW —FROM 215 NW HERMOSA BLVD WEST

ZIP CODE 97210
2951★Hitchman Ken 228-2765
3032 Robinowitz Charles ⓒ 228-2476
3050★Leiken Sharon M Mrs 227-7193
3058 Helcher
3066 Smith Claude F II ⓒ 224-5979
3074 Mc Donough Frank L ⓒ 223-8831
3100 Hutchings M Bernie ⓒ 228-1006
3112 Nelson Barnett W ⓒ 223-4096
3124★Martindale Edwin L ⓒ 228-0018
3136 Perry Edgar D ⓒ 284-0776
3181 Cherry Thos J ⓒ 248-9773
3190 Barbur Leland S ⓒ 241-0034

225

VALONA WAY SW —FROM SW CAPITOL HWY WEST 1 NORTH OF ALFRED ST

ZIP CODE 97219
4434 Schenk Fredk H ⓒ 246-1504
4510 Kulman Karl W ⓒ 244-5329
4511 Wojcik Stanley J ⓒ 244-4315
4525 Wojcik Genevieve L ⓒ 244-1767
4528 Walters Roger ⓒ 246-4487

97

VAN BUREN AV N —FROM N BRADFORD ST NORTH 3 EAST OF N RICHMOND AV

ZIP CODE 97203
6612 Letson G Don 286-3357
6623 Haven Wm A ⓒ 286-2215
N CRAWFORD ST INTERSECTS
N DECATUR INTERSECTS

51

VANCOUVER AV N —FROM 101 N CHERRY ST NORTH

ZIP CODE 97227
N WEIDLER ST INTERSECTS
1618 Scientific Research Co golf goods dlrs 282-3256
Golf Range Designs 282-3256
1626 Professional Collections Inc 249-2813
N BROADWAY ST INTERSECTS

53

N BROADWAY ST INTERSECTS
N HANCOCK ST INTERSECTS
1920 Erickson Supply Co plmb fixtures 281-1251
★Emerson Ronald E 287-4624
1922 Klepinger's Solaria 284-1350
★Klepinger Michl R 284-1350
MINNESOTA FREEWAY INTERSECTS
2026 B & B Auto Body 287-1971
2045 Portland School District (SHOP) (bus mtce) 249-6901
2054 Portland School District (Studt Trans) 249-6901
N TILLAMOOK ST INTERSECTS
2106 Vacant
2107 Smith Wilson W ⓒ 284-1516
2115 Vacant
2118 Puggle Ruthye T Mrs 282-7012
2200 Vacant
2217 Tice Industries (Addl Sp)
2219 Tice Industries hdw mfg 284-0122
2225 Combustian Technology 287-2500
2237 Chester B F ⓒ 288-3066
2245 Farwest Graphics 287-7280
N PAGE ST INTERSECTS
2316 Warren Della Mrs ⓒ
STREET CONTINUED
2405 Mickles L C ⓒ 287-5418
2416 Mc Mihelk Wm E ⓒ 287-5098
2505 Vacant
2520 Sloan's Body & Paint Shop 282-6240
N RUSSELL ST INTERSECTS
N KNOTT ST INTERSECTS
2716 Emanuel Hosp (Pkng Lot)
N GRAHAM ST INTERSECTS
2800 Emanuel Medical Building Suites
101 Northwestern Neurological Associates P C phys 288-5151
101 Grewe Ray V phys 288-5151
106 Johnson Martin C neurologist 287-2646
100 Baker Herbert L otolaryngologist 284-4992
118 Berselli Robt A phys 288-7401
118 Orthopedic Surgery Associates med ofc 288-7401
118 Hopkins Richd J phys 281-9345
118 Waldram David phys 288-7401
Marble Michl phys 288-7401
121 Rhew Karen phys 281-4633
124 Acker Robt L phys 284-6943
124 Sandilands John R phys 284-6943
124 Gross Russell phys
130 Emanuel Hospital (Out Patient X-Ray Dept) 280-4500
131 Barclay Glen N phys 281-5139
131 Bradley John S phys 281-3123
131 Geller Pamela E phys 281-5183
132 Evans Wm B phys 282-5559
132 Bracia Raymond phys 287-1878
138 Vacant
139 Giesy Jerry D phys 288-7303
139 Lehman Theo H phys 288-7303
139 Moore Robt J phys 288-7303
140 Vacant
143 Silver David J phys 281-1231
144 Crawford Thomas II phys 281-6670
200 Portland Women's Clinic The phys 249-5450
200 Stempel James E phys 249-5450
200 Tarnasky John W phys 249-5450
200 Roberts Peter H phys 249-5450
200 Fleth Thos O phys 249-5450
202 Portland Neurological Associates 287-2681
202 Misko John C phys 287-2681
202 Stolzberg Steph M phys 287-2681
202 Snodgrass R Glenn phys 287-2681
205 Franklin Richd W phys 287-0876
205 Kaempf Michl J phys
218 Portland Surgical Center The 288-7535
Blumberg Jack B phys 288-7535
218 Colver Hugh D phys 288-7535
218 Groshong Leroy E phys 288-7535
218 Parshley Phillip F phys 288-7535
218 Smiley Peter W phys 288-7535
218 Pulito Joseph F phys 288-7535
221 Antonovic John phys 288-8385
221 Goldberg Leonard M phys 288-8385
224 Nakao Calvin Y phys 281-3171
224 Vacant
Cardiovascular Surgery Assocs 281-5754
230 Thukkani Thiru G phys 281-5754
230 Donnelly Wm A phys
231 Wilson John W phys
232 Olmscheid Richd H phys 282-0943
232 Anderson Warren L phys 282-0943
232 Duncan D Angus phys 282-7748
234 Vacant
242 Portland Cardio-Thoracic Clinic 282-3238
242 Matar Adel F phys 282-3238
242 Hill Jonathan G phys 282-3238
243 Hansen Thos A phys 288-5201
243 Greve John J phys 288-5201
243 Zbinden Arth F phys 288-5201
243 Turner Wm G phys 288-5201

55

N STANTON ST INTERSECTS
N MORRIS ST INTERSECTS
3018★Logan Lillie A ⓒ 287-6685
3022★Ellis Robt C
3025 Portland Orthopedic Clinic 288-6851
Achterman Christopher A phys 288-6851
Campbell Paul phys 288-6851
Carr Wm A phys 288-6851
Gritzka Thos L phys 288-6851
North Raymond R phys 288-6851
Wilson Robt J phys 288-6851
Zimmerman Richd C phys 288-6851
N MONROE ST INTERSECTS
3116 Van Domelen Antoinette J Mrs ⓒ 287-7654
3132 Vancouver Avenue First Baptist Church (Annex)
3138 Vancouver Avenue First Baptist Church 282-9496
Carter George Loaves & Fishes Center nutrition site for the elderly 281-3070
N FARGO ST INTERSECTS
N COOK ST INTERSECTS
IVY ST INTERSECTS
3411 Vacant

57

N FREMONT ST INTERSECTS
3514 Northwest Tire Co whol 281-1248
3530 J B's Paradise Room tavern 288-1196
3535 Electro Representatives Northwest mfg reps 281-6911
3615 Nelson Mary Mrs ⓒ 284-5431
Cunning Kathy B Mrs 284-4767
3624 Vacant
3625★Poleson Phillip 288-4300
3626 Warren's Cleaners 284-2854
3630 Vacant
3633 Gomez Mary Mrs 282-9384
N BEECH ST INTERSECTS
3717 Vacant
3724 Bradshaw Louis L ⓒ 284-5011
3725 Lawrence Clara K Mrs ⓒ 287-1910
3734 Burns Etta Mae
3735 Vacant
3802 Vacant
3805 Nathan Gilford B ⓒ 288-3754
3808 Palmer Ona Mrs
3809 Dunn Clara Mrs ⓒ 282-8202
3818 Vacant
3827 Riley Dorothy Mrs 287-2189
3828 Jensen Marguerite H ⓒ 288-0663
3829 No Return
3835 Locke Steph C ⓒ 284-2600
3836 Vacant
N FAILING ST INTERSECTS
3905 National Negro Evangelical Assn 281-0418
Williams Charles H Rev ⓒ 281-0418
3915 Poore Alan
3917 Goodwin Pattric A Mrs
3925 Mac Fairy Joe ⓒ
3926 Bonner Eug C ⓒ 282-2789
3933 Guenther Anna
3938 Holloway Jimmie L ⓒ 282-5093
3943 Lupp Johann ⓒ 288-4550
3955★Sanders Doris 281-9796
3956 Shepler Whirlpool (Whse)
3961 Lewis Alice Mrs
N SHAVER ST INTERSECTS
4025 Brown Victor R Rev ⓒ 284-5559
4035 Engel Joe ⓒ 282-0881
4043 Hall John Rev ⓒ 282-2128
4044 Royal G L 281-3524
4046 Vacant
4054 Young Linda S Mrs ⓒ 288-4336
4055 Fischer Anthony F ⓒ 281-8478
4064 Brant Selena Mrs 284-0249
4065 Neal Don 284-1178
4070 Vacant
4076 Vacant
N MASON ST INTERSECTS
ZIP CODE 97217
4114 Vacant
4123 Robinson Sallie B ⓒ 282-6091
4131 Owens Douglas 281-3879
4135 Neff N 281-0355
4203 Abraham Sarah Mrs ⓒ 284-1468
4215 Durrow Rosemary M Mrs ⓒ 287-7704
4225 Dilworth Effie Mrs ⓒ 287-3220

67

N SKIDMORE ST INTERSECTS
4310 First Zion A M E Church 281-0670
4318 Vacant
4320 No Return
4324 Mays John W 288-8602
4406 Saunders Zella A Mrs ⓒ
4418 Noland Karen V Mrs ⓒ 287-6267
4419 Wynant Albert C ⓒ
4424★Edwards Mary O 249-0932
4429 Femrite Denny J
4504 Richardson Essie Mrs ⓒ 284-7343
4514 Glover Edw ⓒ 282-5376
4515★Williams Renea C ⓒ
4520 Thompson Sylvia N Mrs ⓒ 287-5273
4523★Moore Linda M 287-0836
4528 No Return
4535 Kelley Geo ⓒ 281-5089
4636 Parker Williton R
4644 Lynch Modest ⓒ 282-4828
4654 Jackson Webb ⓒ
N GOING ST INTERSECTS
4605 White Louise S Mrs 284-0833
4615 Parker Artie M ⓒ 249-0346
4623 Apartments
1 Jackson's Gospel Records & Tapes repr serv 287-4136
2 Vacant
3 Jackson Gary A
4 Edwards Morris D 284-4340
4635 Clay Henry ⓒ 282-0071
4642 Moorer Jewell L ⓒ
4654★King Charlotte
N BLANDENA ST INTERSECTS
4705 Beauty Mart 287-0761
4730 Dunn Eug B ⓒ 282-4890
4742 Johnson Henry ⓒ 284-3864
4750 Relf Style A ⓒ 287-1731
4762 Polk Hazel A Mrs ⓒ
N WYGANT ST INTERSECTS
4805 Vacant
4815★Luckett Cynthia M 287-4228
4822 Berean Baptist Church 284-2334
Berean Child Care Center 281-0530
4850 Smith Ida Mrs 287-1504
N HUMBOLDT ST INTERSECTS
4905 Vacant
4910 Ceaser Wm 284-0447
4922 Hunt Elder ⓒ 281-8776
4934 Correa Jose P 281-0763
4939 Sampson's Auto Repr & Towing 287-9869
N ALBERTA ST INTERSECTS
5022 State Human Resources Cntr (ADMN) 280-6931
State Emp Div (Albina Field Ofc) 280-6046
State Adult & Family Serv 280-6064
State Vocational Rehabilitation Div
County Health Dept (Multi-Serv Cntr Hlth Clinic)
County Health Dept Multi-Serv Cntr Hlth Clinic pediatrics 248-5068
County Health Dept Multi-Serv Cntr Hlth Clinic nursing 248-5183
County Health Dept (N E Dental Clinic) 248-3664
5035 Royal Rose Court Apartments 284-6282
5035a Lockhart Hattie R Mrs 287-0526
5035b Manning Vastie 281-2075
5035c Matthews Marvin
5035d Vacant
5039 Apartments
5039a★Butler Henry
5039b★Lee Frieda 284-9134
5039c Eichner D
5039d Campbell Eliz A 287-5714
5041 Apartments
5041a Baxter L M
5041b Hawken Saml R 284-9241
5041c Brickner Gene 282-3846
5041d★Blanchet Frances 249-1889
5045 Apartments
5045a★Love Lucille D 287-0445
5045b★Allspaugh Ralph E
5045c Reed Edw
5045d★Nash Lucille
5049 Apartments
5049a★Benford John 282-9966
5049b Combs Charles C 284-9326
5049c La Rocque Marguerite J Mrs 288-2165
5049d Webb Christina M 282-7435
5053 Apartments
5053a★Green Josephine
5053b★O'Day Patricia R Mrs
5053c★Johnson Willie
5053d★Tabor Savilla 287-4621
5057 Apartments
5057a★Johnson Saline J 284-6046
5057b Waters Ora 281-5269
5057c Williams Minnie L 281-8065
5057d Tantlinger Marj
5111 Apartments
5111a Gibbens Calvin 284-6368
5111b Rockwell Almon H
5111c Alexander H
5111d Raikko Irma K 288-0309
5115 Apartments
5115a Marsheille Marie M Mrs 282-7803

TEL. 228-3131 625 S.W. MORRISON TOMMY LUKE TEL. 227-3134 2405 W. BURNSIDE 1207 S.W. BROADWAY

TP	Adjoining	Source
-	✓	R. L. Polk and Co. Publishers

WILLIAMS AVE 1985

N WILLAMETTE BLVD—Contd
N WEYERHAEUSER AV
INTERSECTS

93

WILLAMETTE LA N —FROM 6615 N MC KENNA AV WEST

ZIP CODE 97203
5924 Finlayson Thos F ⊙ 289-3831
5940 Stuelpnagel Robt W ⊙ 285-5629
6020★Tampi Thos 285-3201
N WALL AV INTERSECTS
6126★Vanderwall Alvin 289-7370
6130 Calabro Geo ⊙ 285-9407
6240 Williams Robt L ⊙ 285-6277
6312 Baiocco Deolindo F ⊙ 285-6069
6420 Kasch David J 285-6866
6436 Vanderwall Robt R ⊙ 289-3627
6444 No Return

928

WILLBRIDGE AV NW (WILLBRIDGE)—FROM NW ST HELENS RD SOUTH 2 WEST OF NW FRONT AV

ZIP CODE 97210
5524 Robart Geo B ⊙ 223-0862
5531 Hart Bill L ⊙ 222-4176
5532 Bozich Euphemia Mrs ⊙ 222-7456
5542 No Return
5551 Michel Lucille D Mrs ⊙ 223-6812
5575 No Return
NW 56TH AV INTERSECTS
5601 Palmer James R ⊙ 222-4191
5624★Leger Wm E
5632 Ackerman Dorothy N Mrs
5635 Rowland John D ⊙ 228-2767
5649 Vacant
NW 57TH AV INTERSECTS

62

WILLIAMS AV N (THE DIVIDING LINE FOR STREETS N AND NE)—FROM EAST END OF STEEL BRIDGE NORTH

ZIP CODE 97232
NE OREGON ST INTERSECTS
NE PACIFIC ST INTERSECTS
NE HOLLADAY ST INTERSECTS
N HASSALO ST INTERSECTS
NE HASSALO ST INTERSECTS
ZIP CODE 97227
N BENTON AV INTERSECTS
NE MULTNOMAH ST INTERSECTS
1122 Hanna Car Wash Training Cntr Systems 234-9213
NE CLACKAMAS ST INTERSECTS
N WHEELER AV INTERSECTS
NE HALSEY ST INTERSECTS
N MC MILLEN ST INTERSECTS
NE WILLIAMS CT INTERSECTS
NE WEIDLER ST INTERSECTS

68

NE BROADWAY INTERSECTS
NE HANCOCK ST INTERSECTS
1825 Portland Magnetic Imaging Laboratory 294-8674
1905 Vacant
1931 Decorators West Inc 249-7711
M & M Productions 249-7713
Purchasing Management Assn Of Or 249-0583
Update Management 249-0583
NE SAN RAFAEL ST INTERSECTS
2008 Bell D
Williams Andrew
2017 Industrial Upholstery 288-7406
2027★St Denis Gia
2030 Pittsburgh Paints ret sls 288-5181
2037 Boles Gertrude A
NE TILLAMOOK ST INTERSECTS
2115 California Snackery Mini-Mart gros 288-4666
2124 Wagstaff Battery Mfg Co 282-5531
2141 Portland Packaging Co Inc 288-6531
2156 Vacant
NE THOMPSON ST INTERSECTS
2225 Vacant
2242 Dial One Pacific Coast Awning Inc 249-8184
2249 Vacant
N PAGE ST INTERSECTS
2302 Vacant
2322 Vacant
2323 Communication Enterprises Of Oregon Inc radio mobile equip 284-2168
2333 Sengchanh Thone 287-0099
2337 Scanner The newspaper 287-3562
NE SACRAMENTO ST INTERSECTS
2415 Chuck's Meat Market ret 281-6269
J & S Grocery 281-6269
2419 Apartments
2500 Unthank Plaza Apartments 249-5511
105 Senff Sherman 282-9686
106 Mac Pike Betty A Mrs 281-3169
107 Vacant
108 Fowler Mattie Mrs 288-3715
109★Samuels Mae 281-1376
110 Vacant
111 No Return
112 Gunion Charles 284-7044
113★White Sally 284-6200
114 Stovall Anna M Mrs
115 Wilson Dorothy Mrs 287-0329
116★Mish Tommy
117 Vacant
118 Goodnite David
119 Myers Willie B 282-2631
120★Watts Gladys
121 Gillis
201 Clesson
202★Buckner Florence 288-4681
203 Vacant
204 Vacant
205 Anderson Mattie Mrs 287-2128
206 Criss
207 Owens Fred 282-1667
208 Hartlieb Gaillard 287-4539
209 Vacant
210 Nelson Edgar A 288-2618
211 Donahue Eva L 282-2634
212★Bryan Venae
213 Evans E 282-0423
214★Cumbai Gabread C 287-2759
215 Briscoe Grace Mrs
216 Elitt
217 Cameron Beth Mrs 287-4830
218 Erickson E L Mrs 281-2153
219 Vacant
220★Cruver Margt
221 Rowe Milton 282-5007
301 Sykes J
302 Vacant
303 Juhala Myrtle L Mrs 287-3243
304 Sanchez Kathy L 288-9735
305 Cleghorn John B 282-1952
306★Martin Eli 249-7555
307 Vacant
308★Genor Andrew C
309★Hardin Maddie
310 Wilson Mary L
311 Hemauer Ruth I Mrs
312 Swaren Geo S 282-4011
313 Donahue Lola Mrs 282-7110
314★Gates Girdie Mrs 287-9905
316 Vacant
317 Huff
318★Brazile Robt 282-3376
319★Jackson Mary L 281-3315
320 Frazier Nathl 281-1653
321 No Return
401 Mc Cune Eula
402★Harden Althea R 281-2092
403 Vacant
404 Chenoweth Elenore Mrs
405 Vacant
406 Nash E Laura
407★Matthency David
408 Saylor Rose M 282-6604
409★Nelson Betty
410 Hester Doris Mrs 282-1236
411 Pegg Jack
412 Ashworth Emily Mrs 288-4425
413★Feany M R
414 Heckman Gladys Mrs
415 Garnes M
416 Hathorn Geo 288-3256
417 Vacant
418★Jones Rose 281-8187
419 Davis Lorean
420 Haley Lillie 288-4333
421 Wilpitz Shirley
2509 Urban League Of Portland The 280-2600
2523 Vacant
2525 Urban Plaza Apartments 280-2600
NE RUSSELL ST INTERSECTS
2600 Myers Court apts for disabled 249-1765
★Parks Judy
Quad Incorporated-Myers Ct (Busn Ofc) 287-4260
Quad Incorporated-Quadriplegic Against Dependency 249-1765
N KNOTT ST INTERSECTS
2702 Vacant
2706 Vacant
2716 Vacant
2722 Meyers Electronics 287-6368
2730★Hartley John L appls sls & serv 287-6074
2752 Randolph Phillip Institute (Charity)
National Assn Colored Peoples Credit Union 281-7744
NE GRAHAM ST INTERSECTS
2830 Emanuel Plaza apts for handicapped-elderly
2858 Cathay Food Market 288-0330

120

NE STANTON ST INTERSECTS
2910 Immaculate Heart Church
2926 Lienerta Charles Rev 287-3724
NE MORRIS ST INTERSECTS
3018 Apartments
3026 Bradley Bertha Mrs 288-2843
3028 No Return
3030 Vacant
3032 No Return
3038 Robinson Josephine
3041 Cleo Lilliann Social Club 284-7150
3042 Reliable Radio & TV 287-2071
NE MONROE ST INTERSECTS
3108 Howard Mary L Mrs notary public ⊙ 284-3121
3116 Eliot Energy House 284-7868
Rain Magazine non-profit 249-7218
3120 Albina Real Estate 282-5571
National Tax & Bookkeeping Service 282-5571
3122 Sherman David
NE FARGO ST INTERSECTS
3217 Tropicana Bar Be Cue restr 281-8696
3240 No Return
N COOK ST INTERSECTS
3300 Ellis Cleaners 281-3652
3306 Ellis Cleaners (Addl Sp)
3310 Scott & Son Painting 284-2118
3312 Scott's Billiards 284-8732
3334 Best Window Covering Manufacturing Co 281-1101
NE IVY ST INTERSECTS
3410 Island Drive-In Dairy 284-6965
NE FREMONT ST INTERSECTS
3508 Fleming Ray Inc auto parts whol 288-5578
3532 Vacant
3536 Dixson Kenneth C lwyr 281-6566
3537★Mc Knight Nannie M Mrs ⊙ 282-8532
3539 Montague Melvin A 287-0772
3606 Sportsman Hair Design Center 249-3865
3632 Williams St Grocery
3634 House Of Sound The records 287-1960
3638 Sportsman Barber Shop 281-3502

122

NE BEECH ST INTERSECTS
3700 Harris W C 288-3647
3703 Vacant
3705 Vacant
3707 Full Gospel Missionary Baptist Church 287-0261
3709 Vacant
3714 Vacant
3733 Vacant
3807 Vacant
3808 A & W Sales 287-1189
Fold-A-Fence fencing mfrs 287-1189
Weld-Lok Systems 284-0012
3817 Vacant
3823 Vacant
3829★Henderson Grey
3833 Vacant
3837 Rainbow Family Fun Center 281-2266
NE FAILING ST INTERSECTS
3901 Vacant
3924 Greater Saint Stephen Missionary Baptist Church 287-6691
3925 Arrow Glass Co 281-7615
3929 Bowen's Saw & Tool Co sharpening 282-9995
3935 Vacant
3936 Patterson Donald ⊙ 287-5609
3940 Vacant
3945 Jenkins Automotive 284-9061
3952★Reeder John A 281-4396
3954 Portland Cleaning Works 282-8361
3961 Shepler Refrigeration Inc 282-7255
Market Contractors sht mtl & elec instln 282-7255
Quinn Refrigeration repr 282-7255
NE SHAVER ST INTERSECTS
4018 Scientific Research sht mtl shop 281-7048
4025 Industrial Packaging (Annex)
4037 Pentecostal Light House Mission 287-5957
4038★Kulbe Richd ⊙ 287-9401
4039★Meyarquin Maria 281-3974
4047 Vacant
4048 Riddle Alan
4051 Dunn Bernice Mrs 284-7901
4052★Streeter Lila B 284-0320
4056 Johnson Tammara Mrs
4072 Dansby's Auto Service 288-0021
4073 Scientific Research Co whse
NE MASON ST INTERSECTS
ZIP CODE 97217
4215 Christian Scientific Communications Corp 281-3419
4228 Geneva's Cocktail Lounge & Restr 282-6363
4232 NW Testing Laby (Whse)

146

NE SKIDMORE ST INTERSECTS
4306 Simpson Roofing & Sheet Metal installation 287-5552
4312 Anctil Sheet Metal Co 281-0752
4327 Robinson Clara P Mrs ⊙
4407 Farder Ervind N ⊙
4415 Church Of The Living God
4416 Plummer Herman C ⊙ 281-6090
4425 Slaughter Edgar L ⊙ 284-6245
NE PRESCOTT ST INTERSECTS
4501 Phillips Paul
4510 No Return
4511 Gordly Fay L ⊙ 282-1191
4518 Vacant
4525 Overstreet Powerhouse Temple Ch Of God In Christ 282-6860
4526 Baltzegar Manly M ⊙ 281-7764
4534 Schlappie Robt P
4537 Harris Ethel A Mrs ⊙
4541 Jones T W 282-1209
4544 Vacant
4555 Vacant
4557 No Return
N E GOING ST INTERSECTS
4601 Going Street Market gro 287-5605
4603 Cash & Maxey's Barber Shop 284-5188
4606 Vacant
4612 Broadous Auto Service car wash & polishing 282-9424
4617 Vacant
4624 Maxey Charles B ⊙ 284-6936
4625 Piel Kath Mrs ⊙
4636 Friberg Electric Co Inc contrs 288-5161
N BLANDENA ST INTERSECTS
4704 Moore Albert H ⊙ 284-5801
4711 Jackson Thos C ⊙ 282-7578
4725 A K Marketing International Corp ofc sup 287-1893
4731 Kone Burgess G 288-4160
4734 Kreutz Upholstery 288-2591
Kreutz Vern D ⊙ 288-2591
4745 Burnstein D J ⊙
NE WYGANT ST INTERSECTS
4821 Vacant
4822 Holliday Theola Mrs ⊙ 282-3722
4828 Portland Miracle Revival Church 281-1874
4835 Myers Wilbert ⊙
4838 Vacant
4845 Vacant
4904 Hollins Gracie L ⊙ 288-4484
4916a Apartments
1 Ojerinola Brenda M Mrs
2 Shields Jean Mrs
4916b Apartments
3 Fletcher K
4 Vacant
4921 Vacant
4924 Bizzell Le Roy W ⊙ 287-9956
4929 Vacant
4931 Vacant
4935 Vacant
4936 Miller Henry 281-6099
4939 Vacant
4944 Mc Kinney M Real Estate & Insurance 288-6359
NE ALBERTA ST INTERSECTS
5018 Vacant
5026 Tolan Bernice E Mrs ⊙
5032 Lazenby Kaye F Mrs 281-8587
5040★Brown Mary L Mrs 284-0191
5044 Banks Ettie Lee Mrs
N WEBSTER INTERSECTS
5104 Black Ralph A
5107 Apartments
A Vacant
B Edwards Charles
5114 Apartments
1 Waylor Thos
2 Barker Zanais V
3 Mc Call Thos J
4 Barker Geraldine
5117 Badon Alton ⊙ 249-1021
5130 Apartments
1 Mc Arthur Wm
2 Torrance Sheila Mrs
3 Fuller Monica K Mrs
4 No Return
5 Moore Patk
6 Bell Johnnie
5131 Vacant

148

N SUMNER ST INTERSECTS
5211 Vann & Vann Funeral Directors 281-2836
Vann Cleodis D ⊙ 284-2210
N ROSELAWN ST INTERSECTS
5236 Jones Pencia 284-0960
5238 No Return
5246 Hergit Mathew
5254 Apartments
1 Vacant
5264 West Wylene A
5266 Brown Masco
5268 Jones Bernice
5270 No Return
5272 Vacant
5274 No Return
5276 Mims Shirley Mrs
NE EMERSON ST INTERSECTS
5305 Kimmons Izella 284-9806
5310 Emerson Apartments 249-2936
A Vacant
B Harris
1 Vacant
2 Parks Gloria Mrs
3 Schuab Randolph
4 Nelson Betty
5 Vacant
6 Maul John J
7 Kimmons Wesley
8★Ware Larry 249-0936

TP	Adjoining	Source
-	✓	R.L. Polk Co. Publishers

FLINT AVE 1981

REALTORS

Sales & Service 777-4746 10388 SE 82d Av.
New - Used - Rebuilt 760-1515 12300 SE Powell Blvd.
288-5121 7320 NE Sandy Blvd.
666-273 Gresham

R. E. SKINNER & ASSOCIATES
Consulting Engineers & Land Surveyors
LICENSED OREGON, WASHINGTON, IDAHO
PORTLAND, OREGON 236-9626

US TOP PRIORITY
Tax Service
PORTLAND, OREGON 233-8676

SE FLAVEL ST—Contd
32★Switzer David 771-5364
33★Noble Kirk
34★Miller D E 777-1376
35★Smith Whitney
8842 Hunters Green Apts
28★Switzer D 771-5364
30★Bowman J
31 Miler
8844 Hunters Green Apts
24★Minor Allan
25★Edmonds Penny A 775-7995
26★Todd Ron 777-6098
27★Lee B M 771-9399
8846 Hunters Green Apts
20★Borland Debbie
21 Vacant
22★Evans Lee 777-3050
23 Carnahan Steven A 775-8367
8848 Hunters Green Apts
16 Holm June C 771-1531
17 Sibold Al 775-4425
18 Kerns Patricia A
19★Klatt Michl 777-8223
8850 Hunters Green Apts
14★Forwood Bertha 775-2161
15 Vacant
8852 Hunters Green Apts
9 Vacant
12 Shaw Dixie
8854 Hunters Green Apts
5★Klenke J
6★Richardson Penny 771-7316
7 Vacant
8★Goldbacher Rudy 775-2665
8856 Hunters Green Apts
3 Vacant
4★Zee Pamela
8858 Hunters Green Apts
1★Golsworthy Kathy
2 Forayter
8925 Vacant
8930★Berkshire Laurie
8931 Thompson Contruction Inc 777-3861
8932 Myer Arlene B
8940 Vacant
8942★Cromer Francis K 777-6328
9015 Dennis Representative Co mfrs rep 775-0382
9016 Mc Geehan Paul J ◎ 771-4976
9025 Shaeffer Mickey E 771-1626
Apartments
9030 Johnson Creek Village Apartments 771-1567
1★Gierke Glenn 775-7368
2 Choquette Rodney D
3★Anderson Mildred 775-3459
4 Fietta David
9038★Marshall Dani E 771-9172
9040 Apartments
24★Flowers Joseph S
25★Sylvia Olive Mrs 777-2784
9046 Apartments
26★Verhines Steven 775-7138
27★Calder Sherry 774-2277
28★Welty Denise P 775-1064
29 Clark Lawrence
30 La Rue Bonnie
31 Huffine Loren J 771-7092
32★Malkson Allan 771-6469
33 Lewis Kath
20★Post Charles
21★Schneider B
22★Brusch Richd C 777-8509
23★Stanislawski Ken 774-9969
9101 Pettitar Steph R ◎
14 Buselglia Patricia
15★Hale L 771-4086
16 Vacant
17★Smith Wm C 775-8495
18★Beatty Doris M Mrs 774-2145
9118 Apartments
5 Mc Corkle Wm P 771-1061
6 Quent Ronald
7★Brandt Jennifer 775-3639
8 Tucker Craig
9★Ripley Francis G 771-9425
10 Snively John G 777-7004
11 Zander Warren
12 Connors Wm
13 Hartjen Carl
9122 Swift Mart No 16 gro 775-6833

51
FLINT AV N —FROM 254 N BROADWAY ST NORTH

ZIP CODE 97227
1730 Farmer Insurance (Drive In Claims) 288-9133
1835 Williamsen & Bleid Inc pntg contrs 288-5241

53
N WHEELER PL INTERSECTS
N TILLAMOOK ST INTERSECTS
2124 Cann & Gray (Whse) 282-7628
2125 Mollet Printing Inc 287-1290
Wigle Geo Prntr 287-1262
2134 Clark-Ullman Welding Co Inc boiler repr retubing & wldg 287-3838
2226 Cooper Peterson
2226b Freewill Holiness Church Of God In Christ 281-5413
2231 Eliot Elementary School 288-3361
N PAGE ST INTERSECTS
2304 Shearer Fred & Sons (Whse) 287-8695
2310 Cain Otis ◎ 288-2698
2326 Shearer Fred & Sons (Whse) 287-8695
2404 Apartments
1 Fadling Mabel
2 Reece Sara M
3 Vacant
4 Vacant
5 Little June Mrs
2416 Simington Birl ◎ 287-9913
N RUSSELL ST INTERSECTS

14
FLORAL PL NE —FROM 3357 E BURNSIDE ST NORTH

ZIP CODE 97232
7★Moffenbeier David C ◎ 231-9204
10★Robertson Don B ◎ 232-3510
26★Conyard Wm F ◎ 231-6382
27 Vacant
NE COUCH ST INTERSECTS
111 Medak Wm C ◎ 232-4651
133 Haney Kay N Mrs ◎ 236-8512
Shoemaker Rick 232-4567
134 Vilhauer Esther F Mrs ◎ 235-4472
NE DAVIS ST INTERSECTS
341 Kram Richd W ◎ 238-3993
NE FLANDERS ST INTERSECTS
406 Fortin Mark T ◎ 234-3252
414 Nenow Hollis N ◎ 232-3233
424 Bradach Francis J ◎ 239-4366
425 Fortin Orville P ◎ 235-4441
434 Callaghan Donald J ◎ 232-2050
435 Fitzpatrick Eileen C Mrs ◎ 232-1418
444 Bullock Robt N ◎ 236-0554
445 Mc Dermott David I ◎ 234-3231
454 Chally John ◎ 232-7715
455★Webbe James 232-9742
464★Kern Louis ◎ 236-3719
465 York Edwin L ◎ 236-6853
Mc Cartney Chris M 232-5675
NE GLISAN ST INTERSECTS
515 Driscoll Thos P ◎ 236-8923
516★Stromme Mark R 232-1888
525★Oliveira Alvin L ◎ 238-6890
526 Robinson Melvin K 239-8472
535 Kannenberg Bruce A ◎ 238-2794
536 Schramm Earl W ◎ 236-2996
544 Norvell Steve 232-5821
545 Hoffman Geo R ◎ 236-7710
Hoffman Madelyn H Mrs cep 236-0232
607 Hall Lehman G ◎ 236-1918
608 Kehoe Brent ◎ 234-7748
615 No Return
618 Kimbrough Anne J Mrs ◎ 235-2447
625 Lowe Robt E ◎ 231-9979
626 Raigner Jeanne M Mrs ◎ 234-2608
635 Vacant
640 Haack Charles G ◎ 236-0958
NE IRVING ST INTERSECTS
711 Young Michl J ◎ 232-6313
721 Powell Robt D ◎ 232-7404
728★Delf Ethel M ◎ 239-4750
★Davidson M S 236-4800
★Tan Elaine 232-3493
738 Ewen Robt T ◎ 235-5349
746 Miller Cecil E ◎ 235-0687
755 Fujita Thos S ◎ 234-8614
756 Marion Nolan R ◎ 236-4878
NE OREGON INTERSECTS
NE PEERLESS PL INTERSECTS
810 Abendroth Grace Mrs ◎ 234-8105
818 Berdan Wm 238-0535
829 Tonole Carl S Jr ◎ 232-5063
830 Stuart Robt J ◎ 232-6670
839 Lyons Jean Mrs ◎ 233-7282
840 Seltzer Lloyd M Rev ◎ 235-2924
847 Nivison Anna Mrs ◎ 234-6347
850 Guerin John C ◎ 231-8150
905 Nielsen Donald E ◎ 234-5903
906 Soumie Gertrude ◎ 232-6381
916 Ayers Charles E ◎ 234-7970
919 Lang Wm ◎ 234-8318
926 Wheeler Melvin F ◎ 232-1060
935 Ankersen L Parry 234-1425
936 Rye John J ◎ 235-8283
942 Conratt Saml A ◎ 232-3518
NE IMPERIAL AV INTERSECTS
1019★Soderquist F K 235-5524
1020★Johnselyn Jane E ◎ 236-8448
1030 Woods Gladys I Mrs ◎ 234-8913
1031 Schwendemann C 233-7970
1040 Koronaios Geo I ◎
1050 Cottrell Alvah W ◎ 234-8626
1060★Mullen Maureen 236-8296
1070 Pappaionnou Nick J ◎ 234-5828
1080 Joern Wm A ◎ 233-0600
NE HASSALO ST INTERSECTS

186
FLORAL PL SE —FROM 3357 E BURNSIDE ST SOUTH

ZIP CODE 97214
21 Sisters Of Social Service welfare org 232-5806

195
FLORIDA CT SW —FROM SW 32D AV IN A SEMI-CIRCLE 1 SOUTH OF SW VERMONT ST

ZIP CODE 97219
3024 Orchard Hill Condominums 246-1669
A Vacant
B★Hardwick Chris 244-0904
C Vacant
D Mayer Jeffrey S 246-2071
STREET CONTINUED
3028b Vacant
3028c Fontana Grace H 246-1669
3032b★Mashofsky Steph 256-2701
3032c La Marche Clara S 246-1478
3038 Apartments
A★Molter Cameron 244-6813
B Vacant
C Jacobson Goldie Mrs 244-1330
D Vacant
STREET CONTINUED
3046 Apartments
A★Johnson Deborah J 246-0339
B Gur Yehuda 245-0281
C Gedrose Michl L 246-0980
D Kordosky Richd L 245-0201
STREET CONTINUED
3122 Jones Alf W Jr ◎ 245-5089
3123 Callahan Ronald R ◎ 245-0607
3131★Chehab Fatme F 246-1859
SW 32D AV INTERSECTS

205
FLORIDA ST SW —FROM 6801 SW MACADAM AV WEST (SEQUENCE OF NUMBERS CORRECT AS LISTED)

ZIP CODE 97219
SW MACADAM AV INTERSECTS
0625 Hollywood Lights Inc lighting equip 244-5808
0624 Mc Leod & Associates cpa's 245-4495
0604★Mc Cabe Brian 245-3417
0601★Harris Michl D 245-0248
0550★Dixon James E 244-4541
0536 Gramlich Loyd J ◎ 244-5989
0533★Gramlich Michl E
0530★Blazier Chuck
0522 Wilson Le Zarda Mrs ◎ 244-9617
SW VIRGINIA AV INTERSECTS
0421 Jones Terrance P ◎ 246-9305
0415 Murty Anthony F
Murty Mary T ◎
0405 Bohn Al D ◎ 246-3083
0402 Demke Charlotte Mrs ◎ 244-7063
0344 Bails Jack R ◎ 245-5281
0341★Brown Eliz 245-1053
0336 Conrow Brianna D 244-5886
0335 Demaray Denise S
0324★Crondahl Marylin K Mrs ◎ 246-8569
0315★Hauptil James 245-0355
0306★Berrevoets Michl W 244-5306
0255 Moreland Michl D ◎ 246-0206
0247★Gifford Virginia 244-5792
0206★Imondi Ronald 245-6305
SW CORBETT AV INTERSECTS

201
SW CHESTNUT DR INTERSECTS
1135 Campagna S Mrs ◎ 244-8289
1144 Rowe Raymond ◎ 246-1892
1147 Riley Margie R Mrs ◎ 244-8108
1157 Lloyd Thos C ◎ 246-8983
1160 Gawley Alf G ◎
1163 Nelson Harlan R ◎
1166 Mc Cormick Teresa Mrs ◎ 244-0809
1175 Sachitano Jack L 244-5948
SW 12TH AV INTERSECTS

195
3014 Shoemake Robt G 244-3167
3021 Wiley Joseph W ◎ 244-4381
3110 Wilson Kenneth O ◎ 244-2850
3124★Moss Frank E ◎ 244-2529
3125 Hamilton Wm S ◎ 245-4766
3135 Sultan Abdulaziz ◎ 244-9242
3136 Konics John E ◎ 246-4788
SW 32D AV INTERSECTS

219
SW 52D AV INTERSECTS
5212 Hurlimann Max ◎ 244-4491
5232 Tucker Thos 244-0354
5245 Fleming A E ◎ 245-0484
SW 53D AV INTERSECTS
5303 Geck Alexis ◎ 245-6231
5310 Peterson Julene L ◎ 244-2784
5311 Jacobsen Carl E ◎ 244-7231
5334 No Return
SW 54TH AV INTERSECTS
5406 Pahlke Earle F ◎ 244-8913
5429 Speight Jas B ◎ 246-1322
5440 Luoma John T ◎ 244-4025
SW 55TH AV INTERSECTS
5525★Morris Kevin F 246-2026
★Schechter Danl S 244-8125
5537 Vacant
5540 Peter J G ◎
5600 Johnson Mark R
5605 Montavon G R Mrs L ◎ 246-2698
5610★Heppe Mark 245-6964
5624 Idzerda Arnold W ◎ 246-3719
5625 Scuito Tony S ◎ 244-8335
5639 Pierce Jerry D ◎ 244-7649
5709 Minielly Mary C Mrs ◎ 246-4195
5714 Miles Larry J ◎ 244-2370
5725★Cockrill Dave ◎ 245-3937
5726 Baltenas Florence J Mrs ◎ 246-7851
5739 Andreasen Raymond L ◎ 246-4124
5740 Davis Wm R ◎ 246-7686
5801★Lee Jean H ◎ 245-8280
5802 Simone Peter 244-4112
5811 Huprich Mathias Jr 246-7601
5812 Connell Ira A ◎ 246-7873
5814 Barnes Carol A 246-9433
5830 Aaron Howard W 245-1731
5835★Santos Hans
5901 Coombs James W ◎ 246-2450
5906 Weedin Kirby 246-0322
5925 Neuman Stanley D ◎ 246-0250
5928 Sarabia Fliciano G 244-0247
SW 60TH AV INTERSECTS
6010 Domenigoni Marvin C ◎ 244-7895
6020 Saylor Clyde C III ◎ 245-8020
6025★Darm Jerry R ◎ 245-0947
6030 Scott Michl J ◎ 244-0733
6035 Patterson Kenneth H 246-9647
6040 De Franco John B 246-7068

217
FLOWER CT SW —FROM SW 29TH AV EAST 1 NORTH OF SW 27TH CT

ZIP CODE 97221
4710 Kroeker Ike W ◎
4727 La Fave Earl R ◎ 244-1402

217
FLOWER PL SW —FROM 5757 SW 45TH AV WEST IN A SEMI-CIR

ZIP CODE 97221
4635 Vacant
4645 Dranagstveit Orvin A ◎ 245-5435
4650 Lundby Darrel O Rev 244-0918
4654 Johnson Amy E ◎ 245-4907
4655 Nees W L 245-0587
4656 Shinn Perry G ◎ 244-6293
4660 Dannenmann John E 244-0076
4662★Mason David F ◎ 244-9507
4665 Albadeff Sam ◎ 244-6372
4666 Mingo Darrell H 245-4273
4668 Higgins Joseph F 244-4150
4675★Aiguer Leslie G 244-6263
4695★Aderman

181
FLOWER ST SW —FROM 5701 SW MACADAM AV WEST (NUMBERS IN REVERSE)

ZIP CODE 97201
SW HOOD AV INTERSECTS
0323 Will Howard T 245-3675
0322★Milligan Margt M ◎ 246-5116
0317 De Cal Construction & Plumbing Co 246-3895
Corbett Chiropractic Center
0304 Stevens Wm M
SW KELLY AV INTERSECTS
0236 Hollman Boni & Associates int dec 245-4487
0224 Davis Edw E.
0214 Young John M 244-9987

187
SW WESTWOOD CT INTERSECTS
1515★Cherrier Edw E 245-7822
1520 Gross Lee ◎ 246-2942

217
ZIP CODE 97221
SW 40TH AV INTERSECTS
4016 Gallagher Harry H Jr ◎ 246-1246
4021 Clark Evert F ◎ 244-8678
4033 Day Larry ◎ 246-0966
4034 Hoppe Douglas F ◎ 246-1868
4045★Emerick Merrill G ◎ 246-2040
4060 Kelsey Mary E Mrs ◎ 246-1496
4061 Sax Charles E ◎ 246-6632
4080 Kuen B Jr
4081 Ohm Otto W ◎ 245-2152
4114 Moar Lawrence A ◎
4134 Romrell Clarence ◎ 246-1424
SW 42D AV INTERSECTS
4310 Kern Karl A ◎ 246-1840
4315 Gazeley Carolyn S 244-7036
4327 Elliott David W ◎ 246-6542
4330 Sawtell Pamela G 246-8059
4347 Arvidson Peter G ◎ 246-8690
4402 Smith Floyd T ◎ 246-2147
4418 Farris J Mark ◎ 246-1808
4419 No Return
4440 Maltase Don ◎ 245-4808
4441 Walling Elmer P ◎ 246-1228
4443 Vacant

TP	Adjoining	Source
-	✓	R.L. Polk Co. Publishers

GANTENBEIN AVE 1981

Dedicated to Excellence for Policyowners

PHONE: 248-2700

Who Sells It? is Answered by the Classified Business Lists in this Directory

PARK FOREST CARE CENTER

A new residence caring for the Elderly . . .

8643 N.E. Beech Street
Adjacent to the Grotto

256-2151

PARK FOREST CARE CENTER

SW GAINES ST—Contd
1031 Tucker James D 224-6521
1032 Purcell John F 224-3542
1034★Rose Mark 224-8969
1036★Graff T 222-5211
1038 Mc Coy Sandy A 223-5030
1040★Mattson C 241-9165
1042 Cobb J L 224-8511
1044★Osborn Holiday 242-0176
1046★Kloka Ann C 241-1019
1048 Pope Dorothy B 222-3395
1050 Knox Gary
1052★Coyle Debra 223-4760
1054 Nimmo Mary E 223-0218
1056 Kaneyama Kikue 223-5363
1058★Goertz Peter L 241-0318
1060★Bertram Mary A 224-8737
1062 Beck Sheryl G 241-0836
1064 Peters Anna 228-8885
1066 Runge
1068 Perley Anne 223-6833
1070 Hughes Margt E 228-2928
1072 Baptist Mary E 223-9642
1074★Kavka Alicia 223-2761
1076 Duerst Maria L 222-3983
1078 Brown Scott J 228-3622
1080 Olson Haila 227-5787
1082★Griswold Dana L 223-1887
1084 Rogers Mary 222-4746
1086★Hoffinger D Marlene
1088 Wagner Marie K 222-3493
1090 Vacant
SW 11TH AV INTERSECTS
1104 Vacant
1111 Suite Marie Apartments
1 West Richd T 224-0773
2 Brwon Ann 228-3157
3 Vacant
4 Lent John 224-6081
5 Mc Kenzie David 221-0070
6★Neal Richd 222-0273
7 Brown Ronald R 223-8245
8 Schultz Sally R 224-9393
9 Johnsen Clotilda C 223-9265
10 Hartling Ross P 223-0584
1122 Apartments
1★Burke David 224-8252
2★Peterson Debra 241-8697
3 Smith James J 224-4496
4 Mittman
5 Chritchlow Carey L
1127★Krippaehne Robt C 223-7074
1135 Aungier Janet 222-3339
SW 12TH AV INTERSECTS
1216★Richards Dean M

169
GALE AV SW (COUNCIL CREST) FROM 2840 SW FAIRMOUNT BLVD NORTH

ZIP CODE 97201
3103 Rosenthal Stuart 227-6836
3106 Hartwick Hollis ◎
3119 Erzurumlu Hacik 228-6015
3136 Carstensen Georgeann Mrs ◎ 228-1737
3210 Zaha Mike A ◎ 224-6621
3211 Traas Peter ◎ 222-1399
3219 Lin Don S ◎ 224-8904
3220 Weinstein Marvin J ◎ 223-3604
3230 Webster Roy H ◎ 223-5767
3235 Niehaus Russell R ◎ 222-3490
SW FAIRMOUNT BLVD INTERSECTS
3429 Aungier Robt B ◎ 228-3710
3430 Rex David J ◎ 225-1109
3434 Bergreen Arth G ◎ 227-4889
3435 Cox Orville E Insurance Agency 223-9440
Cox Orville E ◎ 228-5612
3440 Jaffe Alex ◎ 223-1408
3444★Briedwell David ◎
3500 Duncan David L ◎ 223-8246
3502★Fasarow Susan ◎
3503★Lowe Danl ◎ 224-3949
3521 Cherney Alan J ◎ 222-1102
3530 Snell Wm E ◎ 228-6943

215
GALEBURN ST SW —FROM SW 40TH AV WEST 1 SOUTH OF SW ALFRED ST

ZIP CODE 97219
4033 Ohman Connie M Mrs ◎ 246-6102
Stevens E Everill 246-3027
SW 41ST AV INTERSECTS
4110 Peebler Robt B ◎ 244-9552
4115 Dienhart G Louise Mrs ◎ 245-2303
4123 Moore Hunter R ◎ 244-5338
4136 Quality Distributing mfg rep 246-8949
4142 No Return
SW 42D AV INTERSECTS
4305 Under Constn
4308 Vacant
4310 A A A Nursery 244-4577
Alikin Geo D
SW 43D AV INTERSECTS
4334 Myers Brad ◎ 245-5351
4400 Knapp Lynn S 246-5692
4426 No Return
4428 Vacant
4430★Cheadle Richd 246-1655
4435 Capitol Gardens Apartments 246-2708
21 Vacant
22 Trubshaw Gordon M 246-3166
23 Usher Fanny Mrs 245-4222
24 Hunt Terrance C 244-9021
25 Carter Marcia L 244-5257
26 Gadach C
4442★Mc Cubbin Gerald ◎
27★Miller Jim 264-0591
28★Newton Rex M 244-2018
29 Vacant
4501 Capitol Gardens Apts
15★Smith Carol
16 Kauffman Bonnie Mrs 244-6425
17 Akers Jules 245-2754
18 Panchot R
19★Moore Robt 246-8924
20★Frost V 244-0657
APTS
8★Duman N R 246-3432
9★Prince J 245-8125
10★Legg L
11 Brophy Dennis 244-1207
12★Doyle Don
14★Howerton D
4535★Gadach Charles S 246-7830
APTS
1 Miller May E Mrs 244-2476
2 Walker David 246-8008
3 Whicher Franklin S 244-0376
4★Bryant Frank
5 Ganguly Dipankar 244-4141
6 Tiland Ron 245-4135
7★Ali M 246-1532

119
GAMMANS PL N —FROM 7338 N WILBUR AV WEST

ZIP CODE 97217
2615 Atherton Larry E ◎ 283-3722
2625 Buckner Anne R Mrs ◎ 285-7504
2635 Jenkins Elwood S ◎ 289-1681

53
GANTENBEIN AV N —FROM 221 N HANCOCK ST NORTH

ZIP CODE 97227
N TILLAMOOK ST INTERSECTS
N PAGE ST INTERSECTS
N RUSSELL ST INTERSECTS
N KNOTT ST INTERSECTS
2725 Emanuel Hospital (Ladry & Engineering Dept) 280-3155
N GRAHAM ST INTERSECTS
2801 Metropolitan Hospitals Inc 280-4000
Emanuel Hospital 280-3200
Group Management Services 280-4777
2828 Emanuel Hospital (Purch Dept) 280-4181

55
N STANTON ST INTERSECTS
N MORRIS ST INTERSECTS
3001 Emanuel Rehabilitation Center 280-4400
Portland Pain Center (tel info serv) 280-4404
N MONROE ST INTERSECTS
N FARGO ST INTERSECTS
3406 Tanner Helen ◎
3410 No Return
3422 Clutter Warren ◎
3427 Hucksby Emma G Mrs ◎ 281-2272
3428 Black Eddie ◎ 281-1471
3436 Latty

57
N FREMONT ST INTERSECTS
3517★Howard Mary ◎
3523 No Return
3534 Alpha King Terrace Apartments
1 Lockridge Doris Mrs
6 Robertson Kay Mrs 284-8286
7★Cappa J B 284-4927
8 Williams Stanley
9 Wallace Margie Mrs
3539 Kelly Donna Mrs
3617★Adams Walter
3618 Brink Alf A real est ◎ 281-6769
3624★Bell Willie 249-2870
N BEECH ST INTERSECTS
3704 Poltier Johnnie M Mrs 287-5958
3715 Kelly L John ◎ 287-8396
3718★Cunning Kathy B 284-4767
3725 New Hope Baptist Church 281-6476
3726 Roley Nancy A Mrs ◎
3736 Collier Ruth Mrs 281-1446
3804 Jefferson Robt ◎
3812 Vacant
3820 Mackie Lillian M ◎ 284-2996
3821★Jeans Gail K 281-9033
3828 Brandon J Wesley 284-5704
3829 No Return
3836 Riley Robt Jr ◎ 281-8958
3837 Booker V F
N FAILING ST INTERSECTS
3907 Anderson Carl L ◎ 287-9089
3914★William John ◎ 281-1632
3917★William Lisa Mrs
3926 Nunley Emma Mrs ◎ 287-3460
3927★Carnette Robt ◎ 287-5203
Lowe Curtis 284-2898
3935 Smith Laverne ◎ 288-1113
3936 Johnson Wm ◎ 281-7598
3944 Tupper Val
3945 Vacant
3946 Vacant
3953 Montgomery Mabel Mrs ◎ 284-0732
3956 Turner Willie Mae Mrs ◎ 281-4497
3965 Nathan Michl G
3966 Walthall Geo M ◎ 288-3972
3973 James Mary L Mrs 249-8460
3976 Brown Thos T ◎ 284-6841
N SHAVER ST INTERSECTS
4013★Smith G Arnold 288-1336
4024★Johnson Steve ◎ 282-8751
4025 Baker Anderson ◎
4036 Lewis Jack ◎ 249-1757
4037 Vacant
4045 Bradley Laura B Mrs 282-7959
4046 Hanley Willie B 281-3628
4056 Vacant
4057 Guidry Henry ◎ 287-3984
4065 Cuie John 284-8569
4066 Bowles Roosevelt E ◎ 282-3489
4073 Whetstone Jessie M Mrs ◎ 288-1859
4074 Smith Sanders ◎ 284-7549
N MASON AV INTERSECTS
ZIP CODE 97217
4116 Philips Dorothy L ◎
4117 Godon Woody ◎
4124 Vacant
4125 Williams Dennis R bldg mtce ◎ 287-9843
4126★Burdix Eliz 284-7062
4133 Hale Glen 282-8158
4136 No Return
4206 Reid Ida Mrs ◎ 249-0876
4207 Willis Sivanderbilt 284-8081
4216 Larson Levi L ◎ 281-5595
4217 Evans Steve ◎ 282-8053
4222 Daniels Sylvia M Mrs ◎ 282-8046
4227 Washington Tommie ◎ 281-0477
4235 Dohesty Juanita D Mrs ◎ 281-2755

67
N SKIDMORE ST INTERSECTS
4305 Parker Lula M Mrs 281-6507
4317 Ferguson Maryetta Mrs
4326 Pea Thelma L Mrs ◎ 287-4746
4327 Vacant
4405 Waters Geo ◎ 287-8546
4406 Rhodes Leeanne R Mrs ◎ 284-5242
4414 Sims Jessie D ◎ 249-0332
4417 Blue Nathl ◎ 287-0549
4506 Mason Ruth 284-4698
4507 Oldenkamp Kenneth D ◎ 287-5479
4515 Kent Anna L Mrs ◎ 284-6588
4525 Scruggs Wilford ◎ 281-3461
4530 Mangum Henry ◎ 282-8435
4535 Lane Florida Mrs ◎ 284-0391
N GOING ST INTERSECTS
4607 Johnson Homer ◎
4608 Carter Wiley G ◎
4616 Parker Lucinda Mrs ◎ 284-2059
4617 Mc Donald Jessie M ◎ 284-8819
4625 Sanders Charlotte M Mrs ◎ 287-3979
4628 Siggers Mary Mrs ◎ 281-2248
4633 Jones Fred L ◎ 288-9773
4643★Morris Michl
4644 Rivers Daisy ◎
N BLANDENA ST INTERSECTS
4705 No Return
4718★Green A 287-9043
4723 Paden Leonard ◎ 287-5241
4728 Black Joe E ◎ 281-4440
4732★Mc Cray Bonnie Mrs
4733 Gipson Albony ◎ 284-3125
4743 Elliott Ora Mrs ◎ 281-3538
N WYGANT ST INTERSECTS
4805 Antoni Alf E ◎ 287-9967
4806 Cands Bob ◎ 281-3904
4815 Vacant
4816 Clark Ernest L ◎ 281-9027
4827 Solomon Margt A Mrs ◎ 287-4494
N HUMBOLDT ST INTERSECTS
4906 Phillips Herman 249-8199
4915 Humboldt School 281-8797
4931-33 Vacant
N ALBERTA ST INTERSECTS

215
GARDEN HOME RD SW —FROM SW 37TH AV WEST 1 SOUTH OF SW MULTNOMAH ST

ZIP CODE 97219
CAPITOL HWY SW INTERSECTS
3807★Auerbach Harry M 244-8183
3918 Warshawski Morrie A 245-4805
3946★Beall Robt A 244-0816
3956★Houck Clarence E ◎ 245-6259
40TH AV SW INTERSECTS
4010 Jepson Richd W ◎ 246-5775
4023★Bestpitch S 245-1630
4025 Fromme Martin E 246-6395
4027 Reynolds Ann Mrs 246-0237
4029 Fromme Karla D 245-2602
4038 Cammann Robt K ◎ 245-4946
4055 Geddes Gary phys 244-1155
Kriscinas Victor phys 244-1155
41ST AV SW INTERSECTS
4103★Jacobson T L 244-2465
4105 Nashir Douglas 244-6284
4107 Stewart R L 245-4291
4109 Barnett T 245-4984
4111 Haught Jim 246-4459
4122★Sattenspiel John E ◎
4123 Walters Illa Mrs ◎ 244-9094
4130 Chase Roy C ◎ 244-3224
4135 Tally Howard W ◎ 244-3325
4147 Atkinson E 245-5946
4157 Woolery John ◎ 245-4557
4207 Wolfe Darrald K 244-7125
4210 Gaudette N Donna 245-6396
4212 Okimoto Donna J 244-6086
4214 Spieker V M 244-0480
4216 Vanek David J 244-7216
4218 Vacant
4220 Silveira Mark H 244-7492
4221 Olander Richd C ◎ 245-3855
4222 No Return
4224 Duvall Michl A 246-0269
4226 Fifield Sarah A 246-5118
4239 Vaughan W G ◎ 245-2978
4301 Teeny Nicholas ◎
4303 Bisceglia Yula G 244-4398
4305 Majusiak Jim 246-6182
4320 Torrence Stanley E ◎ 246-2270
4337 Garden Home Apartments
Clausnitzer James H 244-6419
4339 Krinke Friebert H 246-4810
4340★Mc Laughlin Brian 246-8189
4341★Gish David
4342★De Maray Mark M ◎ 246-0370
4343★Plant-Shoji Michelle 246-1803
4345 Tsunenaga Robt K 245-4164
4347★Oyler Barbara L 245-8628
4349 Vacant
4351★Gustus James
4353 Mc Crosky S Denise 244-0645
4355 Tschacher Raymond J 245-3823
4357★Starr Vern D
4359 Vacant
4361★Behrens Calvin Jr 245-0933
4363 Doolen Irene Mrs 244-7983
4365 Byers Larry 245-4884
4367★Hanson David 244-2465
4369★Mary Lynne 244-5022
4371 Goehrend Kipton G 245-3066
4400 Automatic Portion Systems Inc scales 245-5050
Baxter Co Of Oregon grc carts 245-5050
4420 Columbia Tire Shop Supply whol 246-0111
4450 Speed Queen Laundromat
4480 Peoples Volkswagen auto repr 245-3375
SW 45TH AV INTERSECTS

221
45TH AV SW INTERSECTS
4515 Neuxil Monica M ◎
4517 Julien Margt M Mrs 245-7354
4530 Multnomah Assembly Of God Church 246-9226
46TH AV SW INTERSECTS
4623 Lapp Rex S ◎ 244-1288
4626 Seabrook Ann Mrs ◎ 244-5933
47TH AV SW INTERSECTS
4706 Peterson Bryan L ◎ 244-3439
4724 Nawrocki
SW 48TH AV INTERSECTS
4820 Robison Ethel M Mrs ◎ 244-1637
4822★James Earlynne 246-7103
4824★Francis Michl J ◎ 245-8823
4828★Ivy Marina
4834★Roos Jan 245-7821
4878★Lorance S P 246-7946
4900 Williams Arth H ◎ 244-1615
5010 Berry Danl L ◎ 244-6962
5024 Stegman Gerald R 246-9510
5035 Vacant
SW WOODS CREEK CT INTERSECTS
52D AV SW INTERSECTS
5247 Boyce Arley G ◎ 244-3875
5300 Garden Glen Nursery nurserymen 244-3021
Faith Walter E ◎ 244-3021
5330★Nelson Phillip E 245-0583
5339 Smith Robt L ◎ 246-7355
SW 54TH AV INTERSECTS
5400★Burton Bren T ◎ 246-4017
5417 Dixon James L ◎ 246-1022
5428 Hams Addie M Mrs ◎
5432 Boddington Ronald H ◎ 246-7403
5437 Cline Walter L ◎ 246-5842
5455 Rickert Wm E 244-8569
5508 Deverell Robt G ◎ 244-4239
5509 August James B ◎ 246-5973
5528★Foyston L A ◎ 245-5991
5537 Overby Hazel H Mrs ◎ 244-6201

TP	Adjoining	Source
-	✓	R.L. Polk Co. Publishers

GRAHAM ST 1981

NE GOING ST—Contd
1207 Quesnell Helen M Mrs ◎ 281-2857
1216 Smith Robt ◎ 281-0803
1223 Thurman Thelma Mrs ◎
1232 Thomas G Willis ◎
NE 13TH AV INTERSECTS
1303★Graham
1306★Binns Dianne ◎ 287-8215
1311★Welsh Clarence ◎ 281-7504
1315 Watson Edw A ◎ 287-3422
1316★Hail Margt 281-4341
1324★Muchler J 281-7645
1325 Sadie
NE 14TH AV INTERSECTS
1404 Vacant
1405 Reynolds Thos R ◎ 284-3683
1414 Vacant
1415 Ramsey Eug J Jr ◎ 281-3823

142

NE 14TH PL INTERSECTS
1455 Sullivan James P ◎ 287-0740
1460 Murray Donald L
1465 Kelleher Danl J ◎ 287-9630
1466 Thomas Dianne
1468 Vacant
1470 No Return
1473 No Return
1483 Winchester James 281-7622
NE 15TH AV INTERSECTS
1506 Harris Leola
1512 Rogers Arth L 281-2710
1515★Mosqueda Omar 282-6915
1525 Harvey J
1530 Knight Dorothy H Mrs 287-1625
1532 Nipper Wm R 281-8447
1535 Vacant
NE 16TH AV INTERSECTS
1606 Perkins Queenard ◎ 281-6668
1612★Crooms James R ◎ 288-1477
1615 No Return
1623 Nicholson Walter J ◎ 281-2533
1633 Green Rachel L Mrs ◎ 281-3153
1634★Kibby David M 287-9649
NE 17TH AV INTERSECTS
1706 Lafreniere Anne E
1714 Martin Mary Mrs ◎
1722 Powell Harley G ◎ 284-0471
1734 Mack Willie ◎ 282-9295
NE 18TH AV INTERSECTS
1806★Self D R 282-1961
1831 Mc Kinnon Agnes ◎
NE 19TH AV INTERSECTS
1905 No Return
1923 Pflugmacher Marjorie Mrs
1925 Vacant
1927★Parker R
1929★Bender Ken
NE 20TH AV INTERSECTS
NE 21ST AV INTERSECTS

140

NE 22D AV INTERSECTS
2207 Butler Evelyn M Mrs ◎ 249-0238
2215 Bonuccelli Linda ◎ 287-3012
2225 Holder Julian ◎
NE 23D AV INTERSECTS
NE 24TH AV INTERSECTS
2405★Damis John 284-0572
2406 Lund Walter H ◎ 282-2861
NE 25TH AV INTERSECTS
2505 Peterson Helen R Mrs ◎ 282-5383
2515 Campbell John W ◎ 282-3676
2526 Green Cath Mrs
NE 26TH AV INTERSECTS
2624 Leverich John ◎ 287-8794
NE 27TH AV INTERSECTS
2726★Davis Jenny
NE 28TH AV INTERSECTS
2834 Napier Mary M Mrs ◎ 284-6347

138

NE 29TH AV INTERSECTS
2916 Vacant
2923★Johnson Tom J ◎ 287-4428
2925★Sands S M 28-6589
2926 Jones Marvin B 249-3873
2933 Ryan Arth P 284-5402
2935 Locker Neal D 287-6497
2936 Vacant
NE 30TH AV INTERSECTS
3007 Moore Wm A ◎ 288-2719
3015 Plauda Arlene J Mrs ◎ 284-4176
3027 Taylor Alf C ◎ 281-6167
NE 31ST AV INTERSECTS
3112 Hartsook Patricia Mrs 287-3057
NE 32D AV INTERSECTS
3225 King David L
NE 32D PL INTERSECTS
3259 Bevan Florence L Mrs 287-6174
3261 Peterson Herbert C 281-3354
3263 Eddings F M 249-8358
3265 Roth Cynthia A
3267 Hamilton Ethel E Mrs 287-3880
3269 Grunst Ruth F 284-2919
3284 Krause Norma J 287-0925
NE 33D AV INTERSECTS
3311 Apartments
1★Nelson J 287-5300
2 Wagner Mary Jo
3 Bunning Susie M Mrs 284-3691
4★Truman Fay Mrs
5 Carpenter T D 287-5176
6★Monsen A M 288-1755
NE 34TH AV INTERSECTS
3407 Hale Herald G ◎ 281-2350

136

NE 35TH AV INTERSECTS
3525 Colbert Jimmie J ◎ 282-8147
NE 35TH PL INTERSECTS
3575 Codino Tony ◎ 282-4123
NE 36TH AV INTERSECTS
3608 Sandbothe Raymond S ◎ 282-5456
3626 Milne Thos L ◎ 284-2750
3635 Swanstrom Arth R Jr ◎ 282-8008
NE 37TH AV INTERSECTS
3722 Church Of Jesus Christ Of Latter Day Saints 282-7650
NE 38TH AV INTERSECTS
3808 Mc Queary Eliz Y Mrs ◎ 281-7971
3835 Arnold Shirley T ◎ 284-7203
NE 39TH AV INTERSECTS
3930 Young Florence F Mrs ◎ 287-8176
3935 Lei Thos T ◎ 282-5815
NE 40TH AV INTERSECTS
4005 Ozanitz Alice Mrs ◎ 281-4718
NE 41ST AV INTERSECTS
4107 Ronning Esten A ◎ 287-6156
4110 Ringle Donald C ◎ 282-9587
4122 Haynes Wm R 282-1029
4124 Dunnigan John F ◎ 281-5463

86

GRAHAM PL NE —FROM 2824 NE 70TH AV WEST

ZIP CODE 97213
6924 Shepherd Donald D ◎ 284-3259
6937 Kuechle Jerald R ◎ 282-0293
6942 Farley Arth A ◎ 287-7007
6965 Olson V J ◎ 288-2083
6968 Williamson Elmer H ◎ 284-8337
6981★Halm Doug A 281-8633
6986 Cady Genevive Mrs ◎ 288-4944

53

GRAHAM ST N —FROM 2746 N WILLIAMS AV WEST

ZIP CODE 97227
N VANCOUVER AV INTERSECTS
N GANTENBEIN AV INTERSECTS
N COMMERCIAL AV INTERSECTS
501 Emanuel Hosp (Out Patient Clinic) 280-4609
N KERBY AV INTERSECTS
625 City Garage & Whse
N BORTHWICK AV INTERSECTS
N ALBINA AV INTERSECTS
MINNESOTA FREEWAY INTERSECTS
810 Superior Machine Products Inc 288-5766
845 A & M Industry Services 288-7061
850 Avery Plumbing & Heating Co 288-5269
N MISSISSIPPI AV INTERSECTS
N INTERSTATE AV INTERSECTS

68

GRAHAM ST NE —FROM 2746 N WILLIAMS AV EAST

ZIP CODE 97212
10 Northwest Minority Contractors Assn emp contr 281-0015
16 Vacant
18 Vacant
22 Vacant
28 Daniels Ella B Mrs 284-3789
Rentie Johnie 288-3086
43 Fitz Emma ◎
46 Vacant
48 Vacant
51 Mailing Beatrix Mrs ◎ 287-5876
54 Fitz Charles L 284-1386
56 Johnson Lillie M Mrs ◎ 287-2365
62 Strawder Helen J Mrs ◎ 281-2467
70★Monette Claude 281-4154
★Davis S L 287-9018
76 Franklin Robt L 249-0989
77 Paulson Peter H 281-5748
81 Foster-Keddie Kevin 284-3909
82 Shepherd Emmet E ◎ 288-2065
89 Roscoe Linda N Mrs 287-3776
NE RODNEY AV INTERSECTS
101 Comford Anita G Mrs
103 Offord Naomi B Mrs 282-0590
111 Christ Henry J 288-2838
123 Cleveland Dorothy Mrs
124 Gibson Booker T ◎ 281-1779
126★Dillard Savannah 284-4162
133 Vacant
202 Yee Loy Sing ◎ 282-4143
203 Vacant
213 Magneum Jeraldine ◎ 284-5707
218 Ossowski Stave 287-7969
223 Vacant
226 Schnabel Richd F ◎ 287-7133
232 Bell Luther ◎ 249-0636
237 Love Franchot V phys 288-3850
239★Whipple Shannon 281-4438
306 Nickens Joseph T ◎ 287-0091
307 Hildahl James 288-9984
309 Vacant
NE UNION AV INTERSECTS
431 Vacant
441 Coates Earl W ◎ 281-2164
504 Becks John A ◎ 284-3487
505 Vacant
515 Campbell Lawrence ◎ 284-1787
522 Vacant
523 Abbott John H ◎ 288-1471
526 Stevens Marie W ◎
533 Streeter Ben
534 Vacant
542 Howser John
545 Best Otis R
547 No Return
603 Johnson Myretha ◎ 281-7224
608 Mc Kee Jesse L ◎
611 Kirk Beverly Mrs
619★Wallace Lloyd ◎
626 Vacant
627 Vacant
633 Open Heart The church 284-6006
Willis Angelia 281-2561

2

GRAND AV NE —FROM 501 E BURNSIDE ST NORTH

ZIP CODE 97232
10 Fisher Joe Ford (Detail Shop) 236-9831
34 Nu Way Body & Fender Works 232-7237
NE COUCH ST INTERSECTS
106 Fisher Mazda-Peugeot auto dlrs-new cars 233-6156
107 Stark's Vacuum Cleaner Sales & Service 232-4101
NE DAVIS ST INTERSECTS
203 House Of Hardtops Inc used cars 234-5221
206 Sagner's Motors 239-7770
226 Powell Motor Co auto dlrs used 233-4889
233 Ed's Auto Lectric Service Inc auto-elec parts 234-5371
NE EVERETT ST INTERSECTS
SULLIVAN GULCH INTERSECTS

58

NE GLISAN ST INTERSECTS
524 Allstate Insurance Co 238-1330
Sears Roebuck & Co 238-2311
Brown Michl S optom 238-2333
Cole National Inc key shop 238-2233
NE HOYT ST INTERSECTS
607 Paper Plus pntg paper 238-3607
631 Wasson's Lafayette Radio electronics 235-8373
NE IRVING ST INTERSECTS
NE OREGON ST INTERSECTS
816 Troy's Seafood Market sls 231-1477
NE PACIFIC ST INTERSECTS
916 Goodyear Service Store tires 235-2116
NE HOLLADAY ST INTERSECTS
1010 Victors Motors 239-5584
1034 Holladay Park Apartments
1★Steinbacker O James Jr 235-0384
2★Schuler Gail 236-4640
3★Cain Cathy M 231-9677
4 Panturat Suwanna 231-9677
5★Keith Ed
6 Stoklasa John 233-0063
7★Types Frank
8★Furtzer S Jim 233-2047
21 Plank Minnie R Mrs 236-6515
22★James Rene
23★Bethes Dennis
24★Parkin Tommy
25 Van Liere Joanne
26★Boyd Ron
27★Hiday Lauri
28★Otto Ken
31 Palmer John L
32★Toliver Harold
33★Modrell Vicki 238-9693
34★Grant La Grand
35 Vacant
36 Vacant
37★Jordon Patty A 236-2846
38 Vacant
NE HASSALO ST INTERSECTS

64

NE MULTNOMAH ST INTERSECTS
NE WASCO ST INTERSECTS
1314 Vacant
NE CLACKAMAS ST INTERSECTS
NE HALSEY ST INTERSECTS
NE WEIDLER ST INTERSECTS
1621 Sandwich Experience 284-2998

68

ZIP CODE 97212
NE BROADWAY ST INTERSECTS
NE SCHUYLER ST INTERSECTS
1812 Vacant
1822 Calcom Graphic Supply Inc graphic art sup 281-9698
1830★Heischen Carl O ◎ 287-9099
1836 Vacant
NE HANCOCK ST INTERSECTS

120

NE FREMONT ST INTERSECTS
3520 Erhart John 287-9099
3524 Mueller Arth M ◎ 288-4226
3532 Cole David J ◎
3533 Johnson Ellhue ◎ 284-8174
3603 Openheart Organization (Addl Sp)
3606 Austin Chistine Mrs 284-1333
3613 Open Heart Organization (Addl Sp)
3614 Bird Gladys R ◎ 287-7121
3622 Walkraven Gwen Mrs ◎
3636★Ali Lola
3637 Openheart Organization 281-3925

122

NE BEECH ST INTERSECTS
3707 Willis Nathl L Rev ◎ 281-0794
3716 West Rose A Mrs ◎ 282-8612
3717 H-S Roofing 284-1836
3726 De Rousseau Richd P ◎ 282-5042
3727 No Return
3734 Vacant
3737★Mc Mullen Ray ◎ 281-6395
3738 O'Hara Mary P Mrs ◎ 282-3848
3806★Blancy Walter 287-3047
3807 Vacant
3814 Randall Edwin J Jr ◎ 287-4331
3817 Vacant
3824 Goldenshears yd wk Randall Roger W ◎ 282-2460
3827★Sanders Jeff ◎
NE FAILING ST INTERSECTS
3903 Bezue Frank Jr 284-5557
3904 Vacant
3913 James Willie ◎
3916★Weitzel C Lucell Mrs ◎ 281-4688
3923 Vacant
3924★Pompey Yalande Mrs 282-1878
3936 Vacant
3946 Warren Morris W ◎ 287-4015
3949 Mc Bride Danl H ◎ 284-5592
3954 Allotey Benj ◎ 287-2593
3962 Mock James ◎
3969 Powe Eric A 281-7494
3970 Fuller Julia
3974 Evans Christine Mrs ◎ 281-2780
NE SHAVER ST INTERSECTS
4003 Mah Dorothy S Mrs ◎ 287-3788
4004 Ellis John H ◎ 288-3632
4009 Vacant
4018 Anderson Christeen Mrs 287-1939
4026 No Return
4033 Givens Gladys R Mrs
4036 Taylor Joan Mrs ◎ 282-7957
4044 Mc Intyre Laura Mrs 284-8674
4051 Vacant
4052★Summerfield E 288-9011
4053 Shamby Melvin
4054 Vacant
4063 Vacant
4066★Mc Nair B S 282-1814
4077 Vacant
NE MASON ST INTERSECTS
ZIP CODE 97211
4110 Vacant
4126 No Return
4136 Vacant
4207 Sheppard Jimmie ◎ 282-9256
4208 Allen Sherry F 281-5647
4213 Weitzel H Alex ◎ 284-8471
4218 Vacant
4226★Lujan Margarita D Mrs 288-8667
NE SKIDMORE ST INTERSECTS
4307 Littlejohn Hattie M Mrs 288-2033
4314 Elliott Levi J ◎ 287-8976
4317 Williams Hundley Jr ◎ 287-9297
4324★White W M 282-5274
4327 Harris Roy J ◎ 287-7700
4401 Cross Patricia Mrs
4403 No Return
4406 Robertson Synetta ◎ 287-3504

146

NE PRESCOTT ST INTERSECTS
4505 Jeanmarie Sidney M ◎ 287-8031
4515 Conrad Mary I ◎ 284-6169
4524 Williams Thos H Jr ◎ 281-2231
4525 Washington Paulette D Mrs
4527 Gloster D M
4535 No Return
NE GOING ST INTERSECTS
4621 Vacant
4707 Smith De Vird Mrs ◎ 284-1847
NE WYGANT ST INTERSECTS
4803 Vacant
4815 Collins B 282-2485
4821 Vacant
4831 Williamson Lee H 249-0530
4839 Taylor Pamela S
4843 Byrd Gwendolyn L Mrs
4855 Vacant
4856 Vacant
4906 Johnson Nancy Mrs
4907 No Return
4914★Jackson J 287-5461
4915 Moorehead Lottie 287-2034
4927 Freeman Theo E ◎ 282-8773
4928 Phillips Alberta I Mrs ◎ 281-3388
4940 Clark Lowell B

TP	Adjoining	Source
-	✓	R.L. Polk Co. Publishers

KNOTT ST 1981

SE KNIGHT ST—Contd
9648 Rasmussen Darrell G 774-1838
9659 Gannon's Landscaping & Nursery Stock archts 774-6001
Gannon Paul D ®

296

SE 97TH AV INTERSECTS
9704 Brewer John C 774-5206
9707 Vacant
9719★Lee Bill ® 771-6920
9720 Merwin Robt B ® 771-6852
9723★Sullins G M ® 771-4753
SE 98TH AV INTERSECTS
9803 Stone Frances Mrs ® 774-4218
9811 Kaseweter Alan K ® 777-6159
9819 Dane Myrtle Mrs ® 774-8709
9831 Dexheimer Leo ® 774-2167
SE 99TH AV INTERSECTS
9902★Alexander Ruth 774-7105
9911★Lowry Patricia Mrs ®
9912 Castle Beatrice C Mrs ® 775-5967
9929 Kendrick Carl C ® 774-2911
9930 Michael Sherwood G ® 771-7734
9935★Boswell Jesse
9940 Werth Bert A ® 775-3408
SE 100TH AV INTERSECTS
10003★Tambling Stan ® 771-6858
10006 Wagner Howard O ® 775-5198
10013 Vacant
10020 Murphy Patk M ® 774-1208
10027 Holman Wayne
SE 101ST AV INTERSECTS
10106 Townsend Kenneth D 777-1193
10114 Pinkerton John V 771-1211
10115 No Return
10120 Stanks Charles E ® 775-1404
10123 Hunter Flossie A Mrs ® 775-6303
10133 Beyer James N ® 771-8646

53

KNOTT ST N —FROM 2657 N WILLIAMS AV WEST

ZIP CODE 97227
N VANCOUVER AV INTERSECTS
N GANTENBEIN AV INTERSECTS
N COMMERCIAL AV INTERSECTS
N COMMERCIAL CT INTERSECTS
N KERBY AV INTERSECTS
N BORTHWICK AV INTERSECTS
739 Pehley Dorothy Mrs
740 Streimer Sheet Metal Works Inc mrs b e streimer v-pres 288-9393
743 Lathan Jessie V Mrs ® 281-0774
751★Wilkins A E 288-4030
N ALBINA AV INTERSECTS
837★Kareem Abdall 282-6914
839★Conwell Michl L 232-8200
N MISSISSIPPI AV INTERSECTS
843 Riverside Apartments
A Vacant
B★Thompson Toni M Mrs
C★Blackson Henry
D★Lewis Leonard
E★Nichols James
F★Phillips Judy
G Vacant
H★Morris Johnnie
I★Watson Greg
J★Williams Iva
K★Smith Keith
M Vacant
N Vacant
O★Henderson Brian
P★Coleman Leo
Q★Children Paul
R★Fast Leah
S Vacant
U★Harneck Clarence
V★Jones Sheryl
847★Bethune Kenneth R
849 Vacant
851★Rouse Mackie
926 Vacant
930 Vacant
940 Ism Inc (Whse)

51

N INTERSTATE AV INTERSECTS

68

KNOTT ST NE —FROM 2657 N WILLIAMS AV EAST

ZIP CODE 97212
44 Portland General Electric Co (Power Hse)
77 Diahman Matt Community Center 282-1460
NE RODNEY AV INTERSECTS
101 Belgrave Deborah Mrs 284-9450
103 Harris Bruce W 284-5449
105 Ebisi Njideka 281-1496
107 Dempson
109 Linear Maureen 287-5633
111 No Return
120 Saint Philip's Episcopal Church 281-5802
121 Detor Ernie ®
127 Butler Vernon C ® 288-4770
130 St Philips Episc Church (Addl Sp)
216 Public Library Extension Bookmobile 223-7201
236 Slider Thos L ®
301 State & County Medical Examiner 248-3746
321 Vacant
NE UNION AV INTERSECTS
420 Vacant
421 Vacant
422 Apartments
1 Michael Everett T 281-8866
2 Vacant
3 Vacant
4 Johnson H
5 Pelletier Robt V 282-4474
430 Vacant
431 Wolf Wesley E ®
434 Vacant
442 Pazeotopoulos Chris G ® 282-7677
443 Nelson Flora A Mrs ® 284-3170
505 Patrick Wm D ® 287-0045
506 Johnson S 249-0748
517★Sanders Roger S 287-5091
523 Motz Nancy 282-3551
535★Mays Richd W 287-2970
541 Irby Cynthia L Mrs ® 287-2970
547 Edwards Sarah ® 288-9652
548 Wright Pascal
603 Daklos Thos B ® 282-1440
616 Donoghue Kevin 288-2194
NE 77TH AV INTERSECTS
707 Oregon Insurance Agency 287-2255

70

NE 8TH AV INTERSECTS
806 Thomas & Son Paving Co 287-5047
Thomas Gus J ® 287-5047
809 Evans Lydia A ® 287-3294
828 Loving Anderson ® 282-8215
NE 9TH AV INTERSECTS
910 Smith Herbert Jr ® 287-2239
911★Karpinski Alan W 288-9710
930 Hill Vivian M Mrs ®
933 Smith Jerry F 282-4698
NE 10TH AV INTERSECTS
1007 Nance Ancil C ® 287-0885
1010★Jameson John ® 281-7577
1026 Pritchett Walter ® 287-1634
NE 11TH AV INTERSECTS
1104 Duke Geo P ® 287-8974
1107 Irwin Benj J ® 281-1696
1128 Johnson Mary L ® 284-2649
★Hubbard Orion 282-8445
NE 12TH AV INTERSECTS
1206 No Return
1209 Pearlman Phillip ® 287-6277
1229 Tiniakos John J ® 287-0652
1234 Wilson Amy
NE 13TH AV INTERSECTS
1310★Mitchell Ruth 287-7271
Baker Anniemae 287-9795
1311 Burkett Fannie K Mrs ® 288-1154
1330 Kent Edw B ® 284-4325
1331 Brenner Kenneth L ® 288-2911
NE 14TH AV INTERSECTS
1406 Laskowski Dorothy Mrs ® 282-9956
1424 Douglas Ruth J Mrs ® 281-9594

72

NE 15TH AV INTERSECTS
1504 Mc Kechnie Duse E 288-9741
1506★Bradley Kathy M 287-4473
1508 Starkey Wm E 282-1316
1510 Mays Paul H 282-8907
1511 Paige M 287-9992
Ickovic Leo
1529 Mc Clellan Gary L 282-2659
NE 16TH AV INTERSECTS
1606 Northam Michl B ® 284-7369
1609★Starnoff David R 281-1387
1621 Hardman Margt Mrs ®
1628 Montag Geo D ® 284-6915
1633 Mc Graw Arth M ®
NE 17TH AV INTERSECTS
1700 Northwest District Lutheran Church Missouri Synod 288-8383
1719★Dugan Steven ® 281-7333
1728 Giesbrecht Wm G ® 288-1682
NE 18TH AV INTERSECTS
1808 Vacant
1811 Laughlin Philip F 249-1869
1828 Vacant
1829 Swanson Roland H Rev ® 282-1025
NE 19TH AV INTERSECTS
1909 Kramer Elmer R 284-6276
1910 Relos Peter A ®
1925 Peterson Geo S ® 287-7217
1935 Mc Hugh Bernice Mrs ® 287-5313
NE 20TH AV INTERSECTS
2000 London John E ® 287-8633
2011 Anthony Wm G ® 281-1467
★Reed T 249-7226
2029★Chaffee Guy W ®
2030★Oliver Margt L Mrs ® 284-1430

74

NE 21ST AV INTERSECTS
2110 King Norman R ® 282-6639
2111 Rasmussen Marvin R ® 282-0092
2120★Winkler Mindy ® 282-5004
2129 Stilwell Donald E ® 282-6761
2130 Walker John F ® 281-2701
NE 22D AV INTERSECTS
2206 Nichols Danl J ® 282-8691
2228 Del Togno Armanasco John C ® 287-1038
NE 23D AV INTERSECTS
2300★Case John R ® 284-6877
2310 Lee Milton L ® 288-4584
2324 Mills Alan T ® 284-5436
2331 Schroeder Vernon E Rev ® 249-1700
NE 24TH AV INTERSECTS
2407 Mulbey Michl L ® 281-4209
2427 Donovan Mildred S Mrs ® 281-0150
2437 Bundy James ® 281-4566
NE 25TH AV INTERSECTS
2510 Fowler Richd J ® 281-9746
2515 Worth W Clark 281-2290
2525 Cooper Russ Excavating contr Cooper Russ ® 281-5722
NE 26TH AV INTERSECTS
2611 Van Duyn James N 281-0887
2627 Kiser James P 282-6376
NE 27TH AV INTERSECTS
2717 Vines Madelle R 281-4914
2727★Lee B K 288-0763
2730★Schneider Ted R 282-3655
2740 Goodell Eleanor F Mrs ® 282-5120

76

NE 28TH AV INTERSECTS
2811 Kuhn Gottfried J ® 288-7950
2814★Moore Jeffry L 287-9980
2821 Henderson Edw J ® 284-0932
2828 Vacant
2833 Krogh Geo ® 281-6550
2834 Karlson Karin E Mrs ® 287-8983
NE 29TH AV INTERSECTS
2900 Severs James 249-0352
2904 Rudishauser John M 249-0829
2905 Steele Kath E 284-9244
2911 Lantz Marion S ® 287-5061
2914 Burger Fredk Roland ® 288-9570
2921 Cornwell Ben L ® 288-3088
2933 Bjornsen Steven 282-4983
NE 30TH AV INTERSECTS
3003 Brown M A Mrs ® 281-1313
3017 Hudson Patk A ® 281-3566
3021 Lovett Michl H ® 288-4563
3032 Wolcott Roger ®
3033 Parks Donald B ® 288-3600
NE 31ST AV INTERSECTS
3104 Keeler Helen B Mrs ® 281-7483
3107 Jones Greggery E ® 287-7833
3111 Lythgoe Edith A Mrs ® 287-9741
3112 Davis Peter 288-4167
3123★Hamilton J D 249-1378
3124★Langston Martin ® 249-0620
3132 Hatch Alf G ® 281-2191
3133 Jones Walter F ® 284-4906
NE 32D AV INTERSECTS
3200 Auger Owen H ® 287-8502
3203★Hyler James A 287-7720
3208 Mc Cullugh Gladys Mrs ® 281-7195
3209 Augustos Steven R ® 281-5733
NE 32D CT INTERSECTS
3215 Mc Donald Los N Mrs ® 288-3258
3220 Scott Gladys ® 281-0600
3223 Spally Effastaisia Mrs ®
3224 Strehl Newton F ® 287-9127
3229 Davis Dorothy H Mrs ® 282-8728
3232 Garfield Grant G ® 282-1102
3236★Cleber Richd W 282-8774
NE 32D PL INTERSECTS
3249 Vacant
3253 Roberts Wm M dentist 287-1554
NE 33D AV INTERSECTS
3300 Salvatore Robt W ® 281-0791
3330 Goodman Carol C Mrs ® 288-4206
NE 34TH AV INTERSECTS
3434 Coffey Robt C ® 281-0927

78

NE 35TH AV INTERSECTS
3510★Sanders John 249-1752
3511★Washington Cory 284-9019
3530 Kassner Julie L Mrs 284-3953
NE 35TH PL INTERSECTS
3554 Kiel Dorothy M ® 284-3832
3560 Woodard Morris W ® 287-5617
3564 Blandine Victor J 287-3336
3565 Barager A M ® 284-4574
3570 Dozier Steven ® 287-8095
3571 Smark Bea Mrs
3576 Orth Alf A ® 282-9339
3577 Ready Michl O ® 284-1091
3581 Cloghessy Laura 288-4743
3584 Laheney Frank J ® 284-0312
3585 Harper Dan O 284-3427
NE 36TH AV INTERSECTS
3610 Vacant
3615 No Return
3616 Johnson Clarence G ® 282-4033
NE 37TH AV INTERSECTS
3711 No Return
NE 38TH AV INTERSECTS
NE 39TH AV INTERSECTS
3928 Grenfell Lillian M Mrs ® 284-4616
★Niemi Joel R 288-1380
NE 40TH AV INTERSECTS
4000 Combs Mark A 249-5074
4014 Brister Patsy E Mrs ® 281-8688
4031 Baker Fred K ® 282-1077
4032 Dumas James ® 282-3451
NE 41ST AV INTERSECTS
4110 Smith Donald H 249-3768
4111 Freeman D A 288-7755

80

ZIP CODE 97213
NE 42D AV INTERSECTS
4211 Judson Nell C Mrs ® 281-8366

85

KNOWLES AV N —FROM 3133 N PORTLAND BLVD NORTH

ZIP CODE 97217
6505★Bond David 289-0861
6516 Lee Cedric ® 289-7445
6521★Pumphrey Michl
6532 Vandermast Fred J ® 289-3923
6600 Finseth Arnold P ® 289-6218
6603 Doell Edw J ® 289-6191
6606 Berger Carl E ® 289-0962
6614 Benfit Dean J ® 285-7060
6620★Nguyen Kim T Mrs
6625 Ortmann Daisy L Mrs ® 283-3416
6628 Simila Eleanora A Mrs ® 289-5408
N LIBERTY ST INTERSECTS
6708 Richardson Charles S ® 289-2631
6715 Jones Saml A ® 289-0086
6728 Tollesson Ruth A Mrs ® 289-7643
6731 Ruhl Steph E ® 289-1860
6735 Rutledge Rosa F ® 289-6110
6800 Gartaka Lynda Mrs 285-1584
6808 Freeman La Vonne J Mrs ® 289-5358
6809 Nester Robt G ® 289-1928
6817 Yandell Robt L Jr ® 289-0367
6826 Lee Jas K ® 285-8887
6827 Urbauer Wm S ® 289-2234
N SARATOGA ST INTERSECTS
6904 Laffin
6905 Sosinski Orville D ® 285-6032
6914 Luck David ® 285-4058
6915 Beeson Esther D Mrs ®
6925★Erceg Danl J 285-2498
6926 Wordley Saml E ® 289-7860
6933 Rollins John T ® 289-9178
6934 Young Merrill E ® 289-8921
6941 Pollitt Gary R Rev ® 283-4627
6948 O'Mara Iva F Mrs ®
6949 Garbe Gunter ® 289-4969
6955 Maldonado Dan ®
6956 Lantz Susan R ®
6965 Foster Richd S ® 289-6219
6966★Carr Walter ® 289-1668
6974 Thompson Oren C ® 289-5083
6975★Butler Ralph E ®
N BRYANT ST INTERSECTS
7006 Fitch Jon M ® 289-8369
7007 Vacant
7025 Rudie Neldon A ® 289-4673
7034 Smith Christine A ®
7040 Mc Kee Margt R ® 285-8804
7047 Vacant
7048★Cunniff Phillip M ® 285-8778
7057 Fern Michl 289-4970
7058 Bocian Dolly Mrs ® 289-5895
N MORGAN ST INTERSECTS
7103★Cushman Kenneth W ® 285-1279
7106 Vacant
7117 Davis Wm B ® 289-2158
7118 Howard Richd ®
7128 Goralski Mary A Mrs ® 285-3350
7137 Ward Harold M ® 285-3961
7138 Diehl Wm ®
7203 Ward Dale E ® 289-4383
7214 Vacant
7219★Killen J V 283-5627
7223★Rollins James ® 289-4216
7224 Washburn Oletha M Mrs ® 289-0920
7234 Buddeau Edwin E ® 289-1824
N HOLLAND ST INTERSECTS
7304 No Return
7305 Mouncher Medora L Mrs ® 289-4370
7311 Bogurd Carman O Mrs ® 285-8140
7314 Neiman John F ® 285-7809
7323 Hay Madelyn E Mrs ® 289-9650
7331 Nunamaker Elsie M Mrs 285-6759
7338 Klassert Philip N Roofing Co 289-3786
Klassert Philip N ® 289-1834
7339 Gullizson Geo H Jr ® 285-8801
7409★Tracy Gale I Mrs
N LOMBARD ST INTERSECTS

167

LABBE AV SW —FROM SW GREENLEAF CT SOUTH 1 NORTH OF SW GREENLEAF DR

ZIP CODE 97221
2814★Klopfer Walter G ® 224-3219
2820 Saint Thomas More Convent 223-1968
2831 Holmes John H ® 222-5818
2843 Bailey Bruce M ® 225-1101
2861★Goodnight Scott H ® 227-4728
2873 Berman John M ® 225-0257
2889 Burkitt Harold ® 223-6489
2924 Haugh John J ® 227-2117
2936 Buell Mary W Mrs ® 223-5344

228

LADD AV SE (LADD'S ADDITION)—FROM 1212 SE HAWTHORNE BLVD SOUTHEAST

ZIP CODE 97214
1524★Lee Arlene
1525 Caputo Shell Service 232-4636
Speedway Lubricators gas sta 232-4636
1526 Brana-Lee Apartments
B★Steele Jens
C★Requa David J
D★Eberhart John
E Hendrickson Helen R 236-3705
F★Drury Michl T 234-3631
G Fitzgerald Mary J Mrs 236-5901
H★Stevens Lori 236-9235
I★Gibson Jaanne E 231-0798
J Paulson Alta F 232-4629
K Greenbley Jessie B 235-9627
L★Dunlap John
M★Grippe Wayne
N★Nunziato Dominick
O★Sutton Carolyn
P★Willis Patk
1528★Riggs James 234-2528
1540 Apartments
A★Fuhlman David M 234-6937
B★Seward Ronald
C★Kranz Arth W 231-6463
D★Mount Steve 238-1972
1546★French Dan 238-1160
1549★Buckley Scott 239-4340
1550 Johnson Dale G 234-0157

300 S.W. 6th Ave. TEL. (503) 242-1199 Portland, OR 97204

RUSSELL ST 1981

SE RURAL ST—Contd
8757 Caldwell Edith
8805 Norman James ®
8810 Vacant
8812 Wilkes Terry A 775-7610
8814 Crothers Phyllis L Mrs
8815 Thompson Kim Mrs
8819 Flaker Helena B Mrs 771-9358
8820 Boynton Charles H ® 774-0975
8825 Vacant
8831 Vacant
8843 Estimada Marcelino M ® 774-6896
8904 Clobe John ® 775-5006
8905 Rodriguez Gwen Mrs ® 771-7263
8910 Watts Lloyd S ® 775-7532
8911 Kruger Marvin G ®
8923★Jean M 774-5889
8930★La Duke Jerry R 777-1129
8932★Oyanagi Waichi Rev ® 774-3632
8934★Zimmerman Jim ® 771-6847
8936★Younce Florence ®
8940 Andersen Eug F ®
9015 Kelly Center For The Deaf sch 775-8781
Echo Program 775-8756
9022 Coffman Marian 771-4911
9030 Vacant
SE 91ST AV INTERSECTS
9106 Smith Beulah E Mrs 771-7893
9110★Potts S 777-0713
9112 Rice John 774-6226
9120 Goldstein Judy R
9122 Walsh
9127 No Return
9129★Craw John M
SE 92D AV INTERSECTS

86

RUSSELL PL NE —FROM 8803 RUSSELL ST WEST

ZIP CODE 97220
8728 Vacant
8736 Howard D 253-1078
8746 Larson Arbury C ® 253-0582
8756 Waddle Howard W ® 253-5452
8759 Schmer Jack G ® 252-1543
8801 Dymoke Richd E ® 252-8349
8806 Karitis Alf E ® 253-9781
8817 Vacant
8822 Marrott Wm V ® 254-3967
8831 Getchell Ross E ® 252-0056
8834 No Return
8845★Bissell Linda 256-1950
8848 Ambrosio Vic E ® 254-2796
8859 Goldberg Mary P Mrs 255-0179
8862★Mackey Glen S 257-0049
8864 Martin Greg ® 256-5367

53

RUSSELL ST N —FROM 2529 N WILLIAMS AV WEST

ZIP CODE 97227
14 Vacant
28 Philbin Mfg Co battery charger repr 287-1718
36 Sloan's Tavern 287-2262
N VANCOUVER AV INTERSECTS
N FLINT AV INTERSECTS
214 Dental Health Clinic 284-1151
224 Lillie-Albina Park
N GANTENBEIN AV INTERSECTS
N
COMMERCIAL AV INTERSECTS

510 Sherwin-Williams Co The 288-6096
N KERBY AV INTERSECTS
N ROSS AV INTERSECTS
656 Tire Distributors Inc dlrs & repr ret & whol 288-5467
664 Sturm Elevator Co mfrs 284-2003
N BORTHWICK AV INTERSECTS
703 Portland Valve & Fitting Co distrs 288-6901
707 Vacant
717 Streimer Sht Mtl Wks (Stge)
733 Sabra Enterprises salvage 288-8888
737 Vacant
740 Athenian Marble Inc cultured marble plmb fixtures 281-3425
N ALBINA AV INTERSECTS
801 Vacant
616 Vacant
819 Campbell's Cleaning & Pressing 288-0771
820 City Galvanizers Inc 282-8450
829 Blessing Electric Inc 284-1189
832 City Galvanizers Co (SHOP) 282-1755
836 White Eagle Cafe 282-6810
847 Vacant
849 Vacant
STREET CONTINUED
855 Swinging Anchor tavern 281-2892
N MISSISSIPPI AV INTERSECTS
923 Vacant
924 A D R Window Cleaning Inc 287-8478
Expert Window Cleaners 287-5630
931 Vacant
STREET CONTINUED
933 Vacant
937 Vacant
943 Vacant
947 Vacant
949 Design Installations draperies & window 284-8146
STREET CONTINUED

51

N INTERSTATE AV INTERSECTS
1027 Yellow Forwarding Co frt forwarding 288-5551
N LARRABEE AV INTERSECTS
1101 State Hwy Div Uprr Div Eng Ofc (Addl Sp) 280-6542
1103 Uprr (Signal Dept) 249-2637
1200 Union Pacific Railroad Co (Shops & Yd) 221-1300

88

RUSSELL ST NE —FROM 2529 N WILLIAMS AV WEST

ZIP CODE 97212
NE RODNEY AV INTERSECTS
102 Scarborough Fuel Service 282-4920
104 Scarborough Fuel Serv (Stge)
116 Prince Hall Masonic Temple Building 281-8825
Adah Chapter No 6
Acacia Lodge No 6
Beaver Lodge No 3 (F & A M)
Enterprise Lodge No 1 (F & A M)
International Brotherhood Of Firemen Union No 958
Logan Lodge No 5
Mina Court No 142
Mina Temple No 68 (A E A O N)
Prince Hall Grand Lodge Of Oregon
Prince Hall Masonic Temple Assn 281-8825
Searchlight Chapter (O E S)
Willamette Consistory No 23
128 Collins Grace Memorial Center 281-6930
Collins Grace Memorial Center Nursery day nursery 281-6930
205 Multnomah County Library Bindery 223-7201
212 Green Rosa M Mrs ® 284-8502
220 Pathologist Central Laboratory 284-9491
223 Johnson A R Electrical Contracting 282-2264
305 Queen Pump Co 287-7781
321 L I F E Center volunteer community orgn 284-6878
330 Vacant
NE UNION AV INTERSECTS
420 Vacant
426 Stiles Apartments
1 Morris Jordan
2 Newcomb B
3 Kobayshi Wm H 288-4348
4 Schwartz C A
5 Robinson Brenda
6★Murphy
7 Lopez Sid
8 Jordan Diane
9 Christenson O E
10★Heinrich Jacob C 282-9400
444 Vacant
446 Vacant
506 Kent Ida Mrs
512 Vacant
520★Handbury Darrell L
522★Barryessis Alane
527 Henry Rick G 281-4700
528 No Return
534 Porter Trove Mrs ® 284-0278
546 Mc Gee Estella M Mrs ® 287-0712
608 Teller Wm A 282-3371
612 Vacant
616 Robles Gabriel 284-4713
626 Vacant
632 Peterson Mary Mrs ® 288-1086

88

ZIP CODE 97220
N E 82D AV INTERSECTS
8333 U S A Oregon Athletic Club 254-5546
NE 84TH AV INTERSECTS
8428 Quinones Manuel ® 252-6461
8504 Lee Jack 255-6486
8512 Vacant
8520 No Return
8532★Heath Peter J 255-1353
NE 86TH AV INTERSECTS
8606★Rice Brian
8630★Tuttle-Neiffer Ardith 254-9597
8639 Vacant
8640 Cornett John K ® 253-3645
8705 Bowers Frank H ® 253-5765
8706 Malmstrom Marvin
8715 Vidito Debra J 256-2315
8716 Helm Fred L ® 252-2706
8725 Cole Steven A 256-0453
8728 Boyle Doreen F Mrs ® 252-5762
8738 Pratt Duane S 256-9829
8740★Smalley Coreen S
NE 88TH AV INTERSECTS
8803 Bonjorno Peter A ® 253-0559
8804 Warden J J ® 252-7162
8813 Rund Earl M ® 254-3070
8814★Olson Robt
8824 Planteen Wm G ® 252-1728
8833 Borthwick Wm L III 253-1561
8834 Fallaw Donald E 254-9674
8845★Byrne Randy
8902 Johnson Gordon M ®
8903 Papiernik Emma D Mrs ® 254-0257
8912 Lebert L Margt Mrs ® 253-2347
8913 Crandell Steven ® 253-5081
8922 Newlands G W ® 254-4187
8925 No Return
8932 Hendrickson A Mildred ® 253-9994
8942 Sparks Arth E ® 254-4446
9006 Gibb Beulah H Mrs ® 253-5370
9016 Hamilton Mac W ® 252-1786
9026 Carley David C 252-1937
9102 Redinger Ellsworth C ® 253-6569
9107 Lewis Richd C 256-3860
9112 Rosenquist Robt ® 256-2738

125

RUSSET ST N —FROM 7527 N WILLIAMS AV WEST

ZIP CODE 97217
6 Dummler Cecelia Mrs ® 285-3136
26 Juhlin Richd ®
101 Cooper Frank ® 285-6887
106 Hole Herman L ® 285-8910
115 Davis Harold F ® 285-0813
116 Rudder Junior A ® 283-0674
131 Jones Nathl B ® 283-2098
136 Rickard N E 285-4715
138 Phillips Edna H Mrs 285-4827
N VANCOUVER AV INTERSECTS
210 Eilertson Adele E Mrs 289-7148
214 Barnes Helen V Mrs 289-5786
217 Powell Ella V Mrs 283-1662
224 No Return
227 Firth Ronald K ® 285-1740
234 Montgomery Elyse C Mrs ® 285-3798
237 Perry John L ® 283-4285
306 Finzer Malcolm F ® 285-1525
307 Weiss Wm Jr ® 285-2396
314★Corpron Rodney E
315 Siebler Magdalena Z Mrs ® 285-2384
320 Larson Rex B ® 285-5020
321 Schesso Jos A ® 285-9446
327 Heikkila Larry W ® 285-3207
328 Currier John E ® 285-3467
405 Bush Virgil L ® 289-0587
406 Thomas Boles P ® 285-3157
415 Burch Bruce H ® 289-2481
416 Nuttall Edw A ® 285-3284
N COMMERCIAL AV INTERSECTS
514 No Return
515★Lucas Roy ® 285-7967
525 Mitchell Homer R ® 289-1321
530 Garvin Robt J ® 289-3921
537 Marson Joseph ® 285-2726
545 Crater Raymond ® 285-3392
548 Brownell Wm R ® 285-3442
N KERBY AV INTERSECTS
625 Moody Mike 289-3774
628 Dodd Clyde E mfrs agt ® 285-3271
634 Stroup Robt C ® 289-0653
635★Chappell Danl ® 289-5294
644 No Return
645★Chambers Nadine A 285-1864
708 Welland John ® 289-2060
709★Fuey John E 285-1468
716 Skalbeck Roy P ® 285-7186
719 Vacant
728 Chenette Philomene Mrs ®
735 Chenette James J ® 285-3351
N ALBINA AV INTERSECTS
823 Mix Todd ® 283-9549
824 Canich John R ® 285-2346
831 Garnet Jessie Mrs ® 285-1464
840★Micho Thos A 283-9713
Vacant
641 Wills Nora G Mrs ® 285-3038
847 Vacant
856 Mix Floyd T ® 289-7423
863 Salgada Tony G ® 285-7471
866★Standifer Betty J Mrs ® 285-2991
877 Harms Gertrude Mrs ® 285-4223

123

N MISSISSIPPI AV INTERSECTS
915 Bye Russell A ® 289-7942
925 Holmberg Carla M ® 285-2160
N MINNESOTA FWY INTERSECTS
N MONTANA AV INTERSECTS
1305 Sampson Merle L ® 289-3640
1306 Higgins Lloyd E 289-9252
1315 Renback Judd M ® 289-7205
1316 Kennedy Geo ®
1324 Morgan Ethel M Mrs ® 289-6612
1327★Stegmuller G A 283-2722
1333 George Alf E ® 289-0353
1334 Cline Hallie A Mrs ® 285-6543
1404 Thiel Carl ® 285-1611
1407 Donlon Merritt R ® 289-0687
1414 Zuckerman Alex ® 289-1770
1415 Haren Thos H ® 283-5929

121

N INTERSTATE AV INTERSECTS
1517★Matsanga Marie 289-8077
1527 Young Roy O ® 289-8909
1535 Findley Kerren ® 283-6601
N GREENWICH AV INTERSECTS
1605 Flores Carmen Mrs ® 285-5381
1621 Schweitzer Joseph H ®
1631 Bergmann Joseph H ® 289-6540
1639★Robinson Larry ® 289-9892
1705 Boldt Aug P ® 285-2448
1713★Roseman Steve 289-4589
1721 Okazaki Hideichi ®
1729 Ninomiya Nug N ® 289-9607
N FENWICK AV INTERSECTS
1811 Wiggins Everett L Contractors 285-5846
Wiggins Everett L ® 285-5846
1814 Vacant
1834 Hillesland Steve C ® 289-8016
1835★Jamison Archie K ® 283-5120
1849★Safranski James ® 283-3644
N ELMORE AV INTERSECTS
N CAMPBELL AV INTERSECTS
1915 Muck Clement E ® 289-7237
1926 Carroll Danl 289-4215
N DENVER AV INTERSECTS

119

N BRANDON AV INTERSECTS
N OMAHA AV INTERSECTS
2325 Zirkle James J ® 285-9994
2326 Zimbelman Dan ® 285-5028
2335 Currier Timothy R ® 283-1063
2338 Hunter James 285-9504
2345 Prince Terry 285-0025
2346 Graham James D ®
2355 Vacant
2406 No Return
2409 Wood Michl ® 283-4331
2416 Rutter Donald J ® 285-2778
2419 Rudisill Mark ® 283-1677
2426 Fedje Barbara ® 289-8271
2436 Estepp Gladys E 285-1218
2444 Vacant
N DELAWARE AV INTERSECTS
2504 Borer Henry J ® 289-2458
2507 Rieke Jon E 285-1291
2517 Pakkala Thos ® 285-2980
2518 Ellis John ® 285-8266
2525 Rowen Darrell A ® 289-7001
2526 Treber Amelia G Mrs ® 289-8717
2532 Holwege Lauren J ® 289-7042
2537 Pixler Wm N ® 289-2586
2549 Bell Fred ® 289-6536
2550 Pham Nhulan Thi ® 289-5788
2600 Wolfer Leslie E 289-1443
2603 James Eliz J Mrs ® 289-6961
2610 Allen Kenneth C ® 289-4056
2613 Gutschow Robt J ® 285-9743
2624 Kennel Wilbur O ® 289-3756
2629 Vacant
2634 Schindler Wm J 283-5024
2643 Stuart Evelyn M Mrs ® 289-0733
2650 Peninsula Bapt Church (Sunday Sch)
2657 Vacant
N BURRAGE AV INTERSECTS
2705★Neill Thos H 283-4910
2706 Baley's Antiques 289-0223
Baley Webb C ® 289-0223
2715 Arnold Walter R ® 285-1353
2720 Deeke Duane ® 285-5972
2725 Dickson Ross J Mrs ® 289-6338
2801 Campbell Patk F ® 285-8874
2811 Petersen Myrtle A Mrs ® 289-8707
2821★Greenwood Rael F 289-1303
2829 Cooper Wm R ® 289-7029
2841★Underwood T J ® 289-5611
2903 Iverson James A ® 285-6857
2911 Peninsular Guest House
A★Diaz Julian 289-5177
2929 Mod-Wash Laundromat

117

N PENINSULAR AV INTERSECTS
N CURTIS AV INTERSECTS
3103 Vacant
3104 Dentler Pam Mrs 289-6584
3105★Haskell Marilyn 283-2336
3108 Mc Ilvain Roy ® 289-9907
3114 Larson Diton H ® 289-9542
3124★Borer Dave 285-2926
3133 Bricca Constantine 285-7817
3134★Anderson Marion 285-4042
3135 Vacant
3137 Ashton Herb K ®
N DRUMMOND AV INTERSECTS
N EMERALD AV INTERSECTS
3263 Belz Kraig F 289-1790
3271 Vacant
3301★Montoya Lameira ®
3315 Vacant
3333 England Erna C ® 285-7283
N GRAVENSTEIN AV INTERSECTS
3365 Bredeson Chester ® 285-0005
3377 Winstone Ivan C ® 283-4014
3404 Johnson Norman C ® 285-1837
3407 Baker Kathleen A ® 285-8288
3416 Goodnight Walter H ® 285-5580
3417 Reed Ollie Mrs ® 289-0043
3428 Crosier Sarah 289-9100
N WABASH AV INTERSECTS
3514 Hansen Ruth M Mrs ® 289-5832
3523 Barnett Charles ® 289-6440
3524 Barsch Frances I ® 289-8126
3535 Murphy Pat F ® 289-1295
3601 Dyke Harold D ®
3609 Stevens Earl B ® 289-2935
3616 Leverdure Eliz A ® 285-4742
3630 Lyon Juanita D ®
3635 Smith Darrell ®
3644 Ryckman Walter J ® 289-4427
3645 Lorenzen Lorents A ® 289-4208
3714 No Return
3717★Hudson L ®
3723 Hall Charles S ® 283-0467
3728 Rickert Joseph E ® 289-1551

115

N WASHBURNE AV INTERSECTS
N CHAUTAUQUA BLVD INTERSECTS
N HURST AV INTERSECTS
ZIP CODE 97203
4106 Buell Kermit D ® 285-9615
4118★Grosu Horia ® 289-2334
4130★Miles T H Rev ® 289-5357
N LOMBARD AV INTERSECTS

172

RUSSET ST NE —FROM 7523 N WILLIAMS AV EAST

ZIP CODE 97211
4 Cervetto Jack T ® 285-1204
14 Ezetta Peter B ® 285-1231
23 Booze Miriam Mrs ® 289-1561
24 Vacant
34 Kalin Mary J Mrs ® 285-1374
35 Boyce E D ® 289-1781
44 Huffman Richd
45 Mc Ilwain C Z ® 283-1585
53 No Return
56 Beer James I ® 283-3060
59 Loftus Walter E ® 285-4217
68★Bowling Robt ® 289-4078
76 Metcalf Dale J ® 285-1442
NE RODNEY AV INTERSECTS

TP	Adjoining	Source
-	✓	R.L. Polk Co. Publishers

VANCOUVER AVE 1981

145
UPPER DR SW —FROM SW MONTGOMERY DR WEST AND NORTHWEST 1 NORTH OF SW FERN ST

ZIP CODE 97201
2727★Mc Cormack Charles R III ⊙ 228-1475
2732 Rothman Bruce J ⊙ 228-3257
★Corbin C 224-7207
2734 Anderson Timothy C ⊙ 223-2219
2744 Conklin Robt B ⊙ 225-0306
2755 Grimm Robt J ⊙ 222-2696
2766 Huisman John E ⊙ 223-4364
SW GRENWOLDE PL BEGINS
2800 Koehler Peter H ⊙ 223-6062
2811 Holmes Margt H Mrs ⊙ 223-5246
2831 Lambert W Francis ⊙ 223-4420
2835 Vacant
2839 Williams Richd C ⊙ 228-4714
2833 Anthony Richd V mfg rep ⊙ 223-3206
2845 Richardson Mabelann M Mrs ⊙ 223-2412
2855 Phillips Ollienay S Mrs ⊙ 223-1360
2865 Nelson Thelma M Mrs ⊙ 223-9272
2869★Grimberg Don C 224-7078
Pattullo Marion E 223-2822
2871★Rammers Susan 224-4662
2877 Tobey Glenn A ⊙ 228-0858
2880 Rosencrantz Harvey H ⊙ 228-5668
2893★Winkler Peter J 228-4725
SW UPPER DR PL BEGINS
2909 Clancy C Louise ⊙ 223-1969
2919 Vacant
2947 Vacant
2969 Hamilton Bruce T 222-3453
2975 No Return
3025 Humphries R Danl 227-7360
3030 Roe Emily L Mrs ⊙ 228-5720
Roe John T 228-5720
3034 Samuels Dick A ⊙ 227-7566
3054 Palaske Walter C ⊙ 223-8939
3120 Peets Kathleen F ⊙ 222-4925
3121 Van Duyn Kenneth F ⊙ 228-2462
3123 Trudeau S John ⊙ 223-1824
3210 Stanek L ⊙ 223-8601
3250 Smith Harold ⊙ 227-7834
3260 Farrow Claud G Jr ⊙ 223-3242

166
UPPER DRIVE PL SW —FROM 2000 SW UPPER DR SOUTH

ZIP CODE 97201
2016 Puhaty Dorothy J ⊙ 223-0509
2026 Hughes Gwladys H Mrs ⊙ 223-5733
2045 Johnson John L bldg contr ⊙ 223-8060
2046 Mahaffy Timothy J 223-0602
2055 Andrews Roselind Mrs 227-4144
2056 Potrue Ron J 224-4200
2066 Smith James D 227-6385
2067 Kingsley Wayne B ⊙ 223-8889
2081 Jones Randall S ⊙ 223-7929
SW FERN ST INTERSECTS

153
UPPER HALL ST SW —FROM 1513 SW HALL ST WEST AND SOUTH

ZIP CODE 97201
1510 Shaw Peter T ⊙ 224-2683
1545 Stone Ed 224-1856
1553 Baar Hilda B Mrs ⊙ 228-3450
No Return
1565 Perkins Norris H ⊙ 228-7732
Taylor Earle A 228-2306
1580 Carroll Cath N 224-8373
1581 Henny Robt L ⊙ 223-9228
1597 Lamb Russell D ⊙ 223-0184
1598 Zwicker Horst R ⊙
SW COLLEGE ST INTERSECTS

912
UPSHUR ST NW —FROM NW FRONT AV WEST 3 NORTH OF NW RALEIGH ST

ZIP CODE 97209
NW 17TH AV INTERSECTS
NW 18TH AV INTERSECTS
1800 Hutchinson Robt R & Assoc Inc buying serv 223-5411
Creative Tableware Inc china 223-5411
Consolidated Buying Service Inc 223-5411
Food Serv Bar & Equipment Appraisers 223-5423
1801 Western Warehouse 227-3511
NW 19TH AV INTERSECTS
1901 Gardner & Beadon (Whse) 224-1260
1965 Vacant
1991 Vacant
20TH AV INTERSECTS

31
ZIP CODE 97210
NW 21ST AV INTERSECTS
2122 Electrical Construction Co contrs 224-3511
Electrical Construction Co (Parts Dept)

29
NW 25TH AV INTERSECTS
2511 Heineman Mitchell
2513 Vacant
2515 Vacant
2525 T G E Mick Construction Co 274-7595
2532 Vacant
2534 No Return
2535 Rainbow Creations Inc sewing kits & crafts 224-2233
J M I Industries Inc plastic wares whol 224-1095
Medi-Car Transport Service Inc 227-2555
2536 Holmes Diane 224-3816
2538★Gibler Brian P 242-1568
2544 Northwest Pattern Works Corp 224-0656
2580 Double O Communications radio 248-9501
N W 26TH AV INTERSECTS
2615 Automated Machining Inc 228-0690
2631 Lockwood Court Apartments 223-3004
31★Smith Lenora S 227-5736
32★Miller Peter P 224-7827
33★Chrysty Rita Mrs 222-7156
34★Dingler Larria
35 Rakow Myrel 227-1806
36 Beyer Mary A
37★Day Alma S 242-9015
38★Smith Marjorie
39★Nibter Paul
40 Fitch Hazel M 228-2433
2651 Marion Court Apartments apts
21★Potter Frank P 248-9258
22 Randolph Florence H Mrs 223-1809
23 Hancock Sherwood C 222-7465
24 Arvidson Fred
25★Williams Clyde 227-2607
26★Hutchins Gary
27 Austin Harold L 223-7624
28 Pointer Gertrude Mrs 224-0015
29 Doolin Nelson E
30★Hammond Gayle
2660 Under Constn
2661 Freeman J A & Son (Whse)
NW 27TH AV INTERSECTS
2737 Forestry Court Apartments
A Rizs Ernest H 222-1464
101 Wollmuth Lilas M 223-3863
102★Maher Mike 242-9021
103★Newswonder Virgil E 224-3414
104★Ratnathican Raguvaran 241-7863
105 Williams Herbert O 228-1616
106★Verwerbe C O
107★Veno Takuo 223-8324
108 Mazour Vera B Mrs 228-2724
109★Helebs Steph 224-9163
110 Curtis Ralph A 223-3755
111★James Jerry
112 Haase Mirrill
113★Davis Jacqueline
114★Pierce Pat
115 Meade C L 224-9264
116 Carter Wm A
117★Noble Wayne
118★Engelegau Michl 242-0995
119★Redmond John
120★Bradner John
121 Lusko Danl
122★Morris James
201 Franklin C Lucille
202 Maher John R 224-1445
203★Jolly Diane L 224-0959
204 Semple Mathew
205 Foxx Marshall
206★Torres M
207★Huston Darryl 241-7663
208 Goodman Douglas 227-2815
209 Welch Lee 243-2969
210★Winn Patsy
211★Graven Edgar
212 Mc Clain Mary Mrs 228-1690
213 Shurr Marguerite L 227-2743
214 Matthews Homer E
215 Kukkola Elsie
216★Hutchinson M A
217 Reeves Douglas 243-2248
218★Kovsky Robt
219 Mc Clean Lila
220 Dyer Melton P 223-8089
221 O'Rourke Tim 224-9264
222★Easley Steven 227-4644
223 Reeher Carl C 227-0121
STREET CONTINUED
2752 Hoops Gordon H & Associates archts 228-9801
Hoops Gordon H 228-9801
N W 28TH AV INTERSECTS
2820★Lulich Ursula Mrs
2822 Ofmanat Thos A 222-5483
2824 Thogerson Diane M
2829 Moore Ralph A ⊙ 227-5869
2834 No Return
2839 Whitmore Michl & Associates landscape archts 221-0602
Kinnickinik Construction Co 221-0602
2844 Kilcup Danny D ⊙ 227-4079
N W 28TH PL INTERSECTS
2852 Lulich Peter R Jr ⊙ 222-6609
2855 Beasley Thos E ⊙ 227-0045
2862 Allen E E ⊙ 227-4020
2865 Mc Donnell Cath F 222-5278
2874 Gilbert Mert G ⊙ 222-5812
2875 Braaten E N 233-7966
2880 Sill Jesse G ⊙ 223-5391
2882 Kiely Mary O 222-4938
2892 Winterrute Marjorie M Mrs archt 221-1017
Witt Marvin M Jr archt 221-1017

27
NW 29TH AV INTERSECTS
2910★Howell Herbert 224-0620
2920★Jones Laurie 242-0799
2958★Leavens Seth C 224-9620
2960 Forest Park
NW 30TH AV INTERSECTS
3431★Rogers Terry A

25
VALLE VISTA TER NW —FROM 215 NW HERMOSA BLVD WEST

ZIP CODE 97210
2951 No Return
3032 Robinowitz Charles ⊙ 228-2476
3060 Leiken David J ⊙ 248-0649
3068 Vacant
3066 Smith Claude F II ⊙ 224-5979
3074 Mc Donough Frank L ⊙ 223-8831
3100 Hutchings M Bernie ⊙ 228-1006
3112 Nelson Barnett W ⊙ 223-4096
3124 Labbe C Henri ⊙ 228-0018
3136★Perry Edgar D ⊙ 284-0776
3181 Cherry Thos J ⊙ 248-9773
3190 Barbur Leland S ⊙ 241-0034

215
VALONA WAY SW —FROM SW CAPITOL HWY WEST 1 NORTH OF ALFRED ST

ZIP CODE 97219
4434 Schenk Fredk H ⊙ 246-1504
4510 Kulman Karl W ⊙ 244-5329
4511 Wojcik Stanley J ⊙ 244-4315
4525 Wojcik Genevieve L ⊙ 244-1767
4528 Walters Roger L ⊙ 246-4487

97
VAN BUREN AV N —FROM N BRADFORD ST NORTH 3 EAST OF N RICHMOND AV

ZIP CODE 97203
6612 Letson G Don 286-3357
6623 Haven Wm A ⊙ 288-2215
N CRAWFORD ST INTERSECTS
N DECATUR INTERSECTS

51
VANCOUVER AV N —FROM 101 N CHERRY ST NORTH

ZIP CODE 97227
N WEIDLER ST INTERSECTS
1618 Scientific Research Co golf goods dlrs 282-3256
Child Dean K 282-3256
1626 Professional Collections Inc 249-2813
N BROADWAY ST INTERSECTS

53
N BROADWAY ST INTERSECTS
N HANCOCK ST INTERSECTS
1920 Rucker Products hydraulic distr 288-6046
1922 Vacant
MINNESOTA FREEWAY INTERSECTS
2026 B & B Auto Body 287-1971
2045 Portland Sch Dist (SHOP) (bus mtce) 249-6901
2054 Portland Sch Dist (Studt Trans) 249-6901
N TILLAMOOK ST INTERSECTS
2106★Smith Geola C Mrs
2107 Smith Wilson W 284-1516
2115 Vacant
2116 Vacant
2200 Evans Melvin D ⊙ 284-3840
2217 Small Engine Machine Works 284-6963
2219 Tice Industries hdw mfg 228-1879
2220★Davenport D
★Dixon Robt R
2226★Liyan Margarita D Mrs ⊙ 288-9815
2227★Doyle Bernard G ⊙ 281-6439
2232 Vandervort Hazel Mrs
2237 Chester B F ⊙ 288-3066
N PAGE ST INTERSECTS
2316★Warren Della Mrs ⊙
2318 D P Plastics fiberglass 287-0624
2404 Vacant
STREET CONTINUED
2405 Mickles L C ⊙ 287-5418
2416 Mc Mihelk Wm E ⊙ 287-5096
2520 Sloan's Body & Paint Shop 282-6240
N RUSSELL ST INTERSECTS
N KNOTT ST INTERSECTS
2716 Emanuel Hosp (Pkng Lot)
N GRAHAM ST INTERSECTS
2800 Emanuel Medical Building Suites
101 Northwestern Neurological Associates 286-5151
101 Grewe Ray V phys 286-5151
101 Johnson Martin C phys 286-5151
106 Cardio Vascular Clinic 281-5270
118 Berselli Robt A phys 288-7401
118 Orthopedic Surgery Associates med ofc 288-7401
118 Hopkins Richd J phys 288-7401
Waldram David phys 288-7401
121 Vacant
124 Acker Robt L phys 284-6943
130 Emanuel Hospital (Out Patient X-Ray Dept) 280-4500
Emanuel Medical Building 284-0478
131 Duncan D Angus phys 282-7748
132 Evans Wm B phys 282-5559
132 Rosenblatt Charles R phys 282-5559
136 Vacant
139 Giesy Jerry D phys 288-7303
139 Lehman Theo H phys 288-7303
139 Moore Robt J phys 288-7303
139 Skeeters Edw C phys 288-7303
140 Hansen Thos A phys 288-5201
140 Greve John J phys 288-5201
140 Zbinden Arth F phys 288-5201
140 Turner Wm G phys
143 Silver David J phys 281-1231
200 Portland Women's Clinic The phys 249-5480
202 Portland Neurological Associates 287-2681
205 Franklin Richd W phys 288-6763
205 Blank Bruce H phys 288-6763
218 Portland Surgical Center 288-7535
218 Blumberg Jack B phys 288-7535
218 Groshong Leroy E phys 288-7535
218 Johnson Roderick L phys 288-7535
218 Parshley Phillip F phys 288-7535
221 Antonovic John phys 288-8385
221 Goldberg Leonard M phys 288-8385
224 Nakao Calvin Y phys 281-3171
224 Thomas Mildred M phys 281-3171
230 Bracis Raymond phys 287-1878
232 Olmscheid Richd H phys 282-0943
232 Anderson Warren L phys 288-5151
234 Vacant
Vacant
242 Portland Cardio-Thoracic Clinic 282-3238

56
N STANTON ST INTERSECTS
N MORRIS ST INTERSECTS
3022★Wong Henry Y
3025 Portland Orthopedic Clinic 288-6851
N MONROE ST INTERSECTS
3116 Van Domelen Geo J ⊙ 287-7654
3132 Vancouver Avenue First Baptist Church (Annex)
3136 Vancouver Avenue First Baptist Church 282-9496
N FARGO ST INTERSECTS
N COOK ST INTERSECTS
3018★Grover Steph
IVY ST INTERSECTS
3411 Seal-Kote Pacific Paint mfrs 288-9221

57
N FREMONT ST INTERSECTS
3514 Northwest Tire Co whol 281-1246
3530 Vacant
3535 Young Associates mfrs rep contract furn 281-5013
3615 Nelson Mary Mrs ⊙ 284-5431
3624 Vacant
3625★Bickford Eric 288-4300
3626 Warren's Cleaners 284-2854
3633 Gomes Mary Mrs 282-9384
N BEECH ST INTERSECTS
3717★Washington Bobby 287-3131
3724 Doss Sarah Mrs ⊙

Portland, Oregon 97214

TP	Adjoining	Source
-	✓	R. L. Polk and Co. Publishers

FLINT AVE 1975

NW FLANDERS ST—Contd
301★Mc Phee J P 227-2250
302 Little R A
303 Vacant
304 Carver Ruby 222-2015
305★Phelps P
306 Cook Clare 228-2547
2233 Apartments
7★Laman Nickyanne 228-6047
8★Mc Donald D M 222-5209
9★Morris Rebecca T 222-7141
10 Smith Mildred P Mrs 227-7127
2243 Pardue Court apts 244-3248
1 Knudsen Josephine M 223-9462
2★Thompson Louise
3★Thompson Charles 223-7890
4 Sanders Cleo Mrs
5★Vanderjack Gretchen
6 Vacant
STREET CONTINUED
2250 Office Building
Rooms
G5 Flanders Physical Therapy Center 227-3479
101 Vacant
103 Vacant
107 Vacant
110 Vacant
112 Wollin Sanford S dentist 222-1285
205 Portland Desmatology Clinic
205 Kingery Fredk A phys 223-3104
205 Larsen Walter G phys 223-3104
205 Russell Paul S phys 223-3104
207 Reiter Philip dentist 228-6294
209 Garfinkle Richd L dentist 222-2832
209 Schwartz Joseph dentist 222-2832
212 Davis Michl E dentist 248-1114
301 Drake Richd F phys 225-0060
301 Martinson Charles D phys
304 Bodner Geo H dentist 228-8783
306 Westover Community Medical Center Inc 243-2600
307 Vacant
310 Fink Hans phys 223-0550
312 Vacant
STREET CONTINUED
NW 23D AV INTERSECTS
2323 Davis Alf J Co ins 226-3801
2330 Flanders Medical Center ofc bldg 222-1703
Flanders Pharmacy 228-4119
Flanders Opticians Inc 228-6393
Rooms
G3 Mc Dougall James phys 226-4715
G3 Stoney Gordon A phys 226-4715
101 Johnson M Harvey phys 222-9707
102 Keizer John P phys 223-5768
102 Prendergast Wm J III phys
103 Talbot Thos E phys 223-7062
104 Instromedix Inc 228-4384
105 Semler Herbert J phys 228-8442
106 Stumme Luther P phys 228-0101
Storino Henry E phys 228-0101
107 Medical Laboratory 228-1863
201 Physicians & Surgeons Opthalmology 222-4505
202 Blumenthal Edgar dentist 228-9639
203 Ellis Robt C dentist 223-5431
204 Vacant
205 Insurance Examinations Inc 224-9077
206 Smith Donald T phys 221-0372
207 Fergus James phys 222-1003
207 Hartman Wm phys 222-1003
207 Scales Kenneth J phys 222-1003
207 Waterman Ernest A phys 222-1003
208 Quan Arlen phys 227-0621
STREET CONTINUED
2335 Fisher Mildred S Mrs ◎ 223-0576
2347 Custer Wm J
2349★Eng Norman 228-1833
Read Mahlon D 227-4691
2363 Flanders St Care Center 222-9277
Garner Robt G 223-0508
2370 Fritz Lawrence ◎ 228-3701
2381 Antiques For Interiors 223-7834
NW WESTOVER RD INTERSECTS

328

FLAVEL ST SE —FROM 1101 SE SELLWOOD BLVD EAST

ZIP CODE 97202
SE 11TH AV INTERSECTS
1110 Higgins Hollis 234-2977
1124★Benoit Duane L ◎ 233-7929
1134 Marman Aime L 235-0642
1141 Vacant
1143★Thompson Millard
1144 Dillard James S ◎ 236-3125
1204★Graves Mel C ◎
1205 Garvin Harry V ◎ 236-4717
1214★Still C R ◎ 232-8577
1215 Raichlen Steven 232-5625
1222 Smith Virginia E Mrs ◎ 236-4569
SE 13TH AV INTERSECTS
1324 Morrissey Edw J ◎ 234-5540
1325★Grass Esther Mrs ◎ 232-9916
1332 Wiegardt Judy A Mrs ◎ 232-7987
1333★Tanner Jean B ◎ 236-5933
1342 Scarfone Mary E Mrs ◎ 236-0825
1342½★Lyons Gary 236-3674
1343 Contreras Laurence G ◎ 232-4573
1350 Hawkins K Leon
1351 Parker Sylva L Mrs ◎ 236-4350
S E 14TH AV INTERSECTS
1405 Peterson Roger C ◎ 232-8742
1406★Ansbro James ◎ 236-8225
1414 Anderson John A ◎ 234-3625
1415 Babon Manfred ◎ 233-0842
1425 Harvey Harry S ◎ 234-2370
1426★Moore Gerald J ◎ 232-6050
1434 Davis J Ronald ◎ 235-3651
1435★Smith Gary A ◎ 235-1828
1505★Holland Ralph H 233-0531
1506 Lown Wm E ◎ 236-5595
1514 Billings Virgil G ◎ 235-3330
1517 Yelton Keith A 233-6881
1525★Mac Farlane Danl L ◎ 235-5272
1526 Taylor Leslie M ◎ 235-1390
1534 Dawson Hazel W Mrs ◎ 236-4011
1537 Meals M 234-6120
SE 16TH AV INTERSECTS
1602★Le Mone Lynn R 236-4997
1603 Oswald Peter F ◎ 235-5483
1609 No Return
1610 Hood Wm R ◎ 235-1463
1616 Davis Ira V ◎ 235-7486
1619 Hawke Norman O ◎ 235-0322
1624 Quinn Dennis ◎ 236-8545
1627 Adrian Osmo T ◎ 232-1042
1630 Tuten Joe ◎ 233-2139
1631 No Return
1639 Germann James R ◎ 235-6322
SE MILWAUKIE AV INTERSECTS

340

SE 33D AV INTERSECTS
3620 Maley Geo B ◎ 777-2655
3623★Knutson Wade ◎ 775-2948
3631★Newstrum Clyde W ◎ 236-0033
3640 Burke Martin E ◎ 775-5126
3643 Slade Marian P Mrs ◎ 777-3698
3648 Kinser Myrtle O Mrs ◎ 777-2172
3655 Mc Pike Ronald ◎
3658 Samuelson Bruce A ◎ 775-6612
3680 Cooney Thos M ◎ 774-2130
3681 Tivy Nell E Mrs ◎ 771-2054
SE 37TH AV INTERSECTS
3705 Hayward Gloria G ◎ 771-0835
3708 Blackburn Lowell Rev 774-1428
3715 Schneider Adele E Mrs ◎ 771-1488
3731 Szekely Eug J ◎ 771-1630
SE 39TH AV INTERSECTS
3915 Manoogian Nazig Mrs ◎ 771-5195
3926 Hellner Richd J ◎ 775-7570
3927 Boland Paul J ◎ 777-2958
3936 Wardell Guy M ◎ 774-4387
4001 Corder Leon C ◎ 771-6334
4004★Williams Paul T ◎ 775-1042
4009 Raab Barbara Mrs ◎ 771-3681
4010 Wolf Judith L ◎ 774-0971
4022 Keck Merlin F ◎ 774-2111
4029 Caldwell Thos H ◎ 771-8384
4102 Keller Helen Mrs ◎ 774-9765
4105 Wong
4111 Black Walter A ◎ 774-4749
4114 Trout Frank E ◎ 774-3629
4119 Zern Thelma G ◎ 771-4601
4122 Danel Earl F ◎ 771-2963
4127 Wilson Woodrow M ◎ 774-8473
4130 Pisano Nick ◎ 771-6571
4135 Newton Harry L ◎
4138 Svenson Mildred H Mrs ◎ 775-3090
4145 Geres Danl W ◎
4146 Dufort Mae M Mrs ◎ 774-4855
4152 Hval Gary L ◎ 775-7315
ZIP CODE 97206
SE 42D AV INTERSECTS
4209 Plog Janet S 771-2420
4210 Brawn Howard ◎ 771-7044
4214 Reuter Geo ◎
4217 Mc Carter Evangeline E Mrs ◎ 771-4402
4225 Marsh Laudie G ◎ 774-9787
4230 Parry Robt R ◎ 771-0872
4233 Case James T ◎ 774-0171
4234 Ramsey Leon O ◎ 771-0901
4241 Solomon Ivan L ◎ 774-4551
4301 Barbur Leland S ◎ 775-4630
4302 Mc Willis Stanley C Jr ◎ 771-8152
4305 Halstead-Nugent sls ret plastic containers 777-3835
Halstead Paul R ◎ 774-7026
4306 Schill Gloria G Mrs ◎ 774-6108
4309 Starr Eug ◎ 771-0116
4310 Oliverio Frank L ◎ 771-8887
4311 Mc Leod Wm B ◎ 771-6611
4312 Koch Walter G ◎ 771-2024
4316 Miller Geo E Jr ◎ 771-6483
4317 Baba Yoshinobu ◎ 777-1951
4321★Church Larry B ◎ 774-6338
4402★Mullooly John P 774-6531
4405 Pillar Dennis G ◎ 771-2723
4426 Farr Wm E ◎ 775-5625
4427 Foley Geo V ◎ 771-3423
4430 Maring Peter F ◎ 771-0032

302

SE 82D AV INTERSECTS
ZIP CODE 97266
8202 Wicker Basket 771-2121
8210 Vacant
8230 Vacant
SE 83D AV BEGINS
8301 No Return
8303 Vacant
8304★Samples James L 771-2977
8324 Sanche Henry H ◎ 771-9821
8333 Mc Kenney Robt ◎
SE 84TH AV INTERSECTS
8406★Watson Thos L 775-2969
8406b Houser Jack
8409 Vacant
8410 Flavel Trailer & Mobile Home Park 771-0492
Hofeld Eric R ◎ 774-6764
Spaces
1 Grant Charles
2 Niece Robt
3★Brabburn Ken
4★Tuthrid Tom
5★Lopez Frano
6★Ayers Jack
7 Cox Kenneth A 774-0378
8★Wylie Jerry
9★Bruce Earl
10★Murdock B.
11 Wilcox Steven L
12 Seibel Richd 774-6029
13 Doney Elmer
14 Vacant
15 Link Al
16★Brillhart Orval
17★Nicholsen Roger 771-3169
18★Mayhead Al
19 Smalley Gerald
20★Brisby Carolyn
21 Richter Fred
22 Young Charles
23★Lyons Margt
24 Cole James
25★Wright Carl B
26 Howcroft Amelia 775-1680
27 Bray Florence P 775-9029
28★Borden Ronald
29★Newell James
30★Aibhile Joseph
31 Vacant
32★Monley Michl
STREET CONTINUED
8435 Lindsey Eileen Mrs ◎ 775-3016
8440★Baker Patk T ◎ 771-7036
SE 85TH AV INTERSECTS
8504 Viviano's Disposal Service 771-8049
Viviano Louis C ◎ 771-8049
8511 No Return
8531★Plumb Ted 771-4710
SE 86TH AV INTERSECTS
8606 Vacant
8608 Higgs David L ◎ 777-2413
8609 No Return
8626★Peterson John P ◎ 775-0732
8635 Fee Eleanor G Mrs ◎ 774-4680
SE 87TH AV INTERSECTS
8705 Brewster Elsie
8706 Hoffman Keith 771-4796
8720 Goodman Paul J
8720a No Return
8735 No Return
8740 Vacant
8822★Sams David E 777-2109
8830-58 Hunters Green Apartments
49★Konstantinos S
50 Vacant
51★Garrett R
52★Olson Delores Mrs
8832 Hunters Green Apts
45★Perkins Kathleen M
46 Vacant
47 Vacant
48 No Return
8834 Hunters Green Apts
41★Bailey Alex 777-1609
42 No Return
43★Martin James P 777-3208
44★Kamna John
8836 Hunters Green Apts
40★Mc Clure Nancy
8838 Hunters Green Apts
36 Vacant
37 Austin David D 775-5745
38 No Return
39★Young Sarvi L
8840 Hunters Green Apts
32★Horne Donald L 771-6419
33 Vacant
34 Herrmann Ed 775-2520
35 No Return
8842 Hunters Green Apts
28 Vacant
29★Retherford C 774-8172
31★Gibson Franklin W
8844 Hunters Green Apts
24★Fischer Ron 775-7860
25★Zilka Jennie 771-3528
26 Cunningham John
27★Magestrate Steve F 775-6304
8846 Hunters Green Apts
20★Craig Donald R 774-7715
21 Vacant
22★Holcomb J L 775-2228
23 Bennett Nancy E 774-8657
8848 Hunters Green Apts
16★Dedlow L E 774-1502
17 Hammond Mark 775-0570
18★Griggs Janice 774-8755
19 Vacant
8850 Hunters Green Apts
14 Vacant
15 No Return
8852 Hunters Green Apts
9 Vacant
10★Downing D J 777-2867
11 Wood Chris 775-4465
12 Vacant
8854 Hunters Green Apts
5 No Return
6★Fisk Charles B 721-3288
7 Vacant
8 No Return
8856 Hunters Green Apts
3 No Return
4 Vacant
8858 Hunters Green Apts
1★Burr John E 777-4337
2 Vacant
8860 Collins Sandy Mrs
8925 Gold Medal Awning Industries 771-1164
8930 Smith P J 775-5080
8931 Thompson Contruction Inc 777-3861
8932★Archer Michl G Mrs 777-5708
8940★Gainer James E 771-9159
8942 Chapman Forrest M Jr
9000★Cummings Luther N 775-7713
9015 Dennis-Maschmedt mfg rep 775-0382
9016 Vacant
Rear No Return
9025 Sheaffer Mickey E 771-1626
9038 Nettler Robt E Jr 775-2581
9101 Crisp Kenneth E ◎ 774-1588

51

FLINT AV N —FROM 254 N BROADWAY ST NORTH

ZIP CODE 97227
1730 Farmers Insurance Drive In Claims 639-8681
1835 Wilhamsen & Bleid Inc pntg contrs 288-5241

53

N WHEELER PL INTERSECTS
N TILLAMOOK ST INTERSECTS
2124 Cann & Gray (Whse) 234-0281
2125 Vacant
2134 Clark-Ullman Welding Co Inc boiler repr retubing & wldg 287-3838
2202 Vacant
2226 Do Right Church Of God In Christ 289-6716
Scott Isaac Rev
2231 Eliot Elementary School 288-3361
N PAGE ST INTERSECTS
2310 Cain Otis ◎ 288-2698
2316 Williams Dorothy M Mrs 282-7822
2326 Shearer Fred & Sons (Whse)
2404 Apartments
1 Baker Roy 284-8700
2 Robinson Bertha Mrs
3★Floyd Sheryl Mrs
4 Vacant
5 Spears Bill
2416 Simington Birl ◎ 287-9913
N RUSSELL ST INTERSECTS

14

FLORAL PL NE —FROM 3357 E BURNSIDE ST NORTH

ZIP CODE 97232
7 Van Houten John T Jr ◎ 233-9874
10 Doyle Danl ◎ 236-6790
26 Sullivan Lawrence J ◎ 235-6248
27 Thompson Duain S ◎ 233-0720
NE COUCH ST INTERSECTS
111 Thielen James A ◎ 236-3956
133 Haney Kay N Mrs ◎ 236-8512
134 Vilhauer Jacob E ◎ 235-4472
NE DAVIS ST INTERSECTS
341 Gill Mark M ◎ 236-9206
NE FLANDERS ST INTERSECTS
406 Elser Geo L ◎ 232-3583
414 Nenow Hollis N ◎ 232-3233
424 Bradach Francis J ◎ 236-5553
425 Fortin Orville P ◎ 235-4441
434 Callaghan Donald J ◎ 232-2050
435 Fitzpatrick Edwin J ◎ 232-1418
444★Hartsock Robt ◎ 232-0645
445 Bowles Reginald ◎ 232-1261
454★Neher Marcia ◎
455 Lee John L ◎
464 Moreland Quentin H ◎ 234-4675
465★York Edwin L 236-6853
NE GLISAN ST INTERSECTS

TP	Adjoining	Source
-	✓	R. L. Polk and Co. Publishers

GANTENBEIN AVE 1975

SW FRONT AV—Contd

913
SW MORRISON ST INTERSECTS
727 Vacant
737 Frankenstein's Tavern 222-5217
SW YAMHILL ST INTERSECTS
801 Vacant
823 Vacant
837 Vacant
SW TAYLOR ST INTERSECTS
SW SALMON ST INTERSECTS
1020 City Div Ins & Claims 248-4099
City Facilities (Mgmnt Div) 248-4380
City Facilities (Planning Div) 248-4380

926
ZIP CODE 97201
SW MAIN ST INTERSECTS
SW MADISON ST INTERSECTS
SW JEFFERSON ST INTERSECTS

157
SW COLUMBIA ST INTERSECTS
SW CLAY ST INTERSECTS
SW MARKET ST INTERSECTS
1605 Riviera Motors Inc auto dlrs 226-3831
SW HARRISON ST INTERSECTS

159
SW LINCOLN INTERSECTS
2039 Equitable Life Assurance Society (Group Dept) 222-9471
Equitable Life Assurance Society (Genl Serv Dept) 222-9471
2145 Boy Scouts Of America (Columbia Pacific Council) 226-3423
SW FOOTHILL FREEWAY INTERSECTS
SW ARTHUR ST INTERSECTS
SW MEADE ST INTERSECTS
2802 Vacant
2804 Roberti Donato ◎ 228-7808
2828 K O A P-F M-TV 229-4892
Oregon Educ Pub Broadcasting Serv (O E P B S) 229-4892

175
SW HOOKER ST INTERSECTS
SW PORTER ST INTERSECTS
3022 Vacant
SW WOODS ST INTERSECTS
SW GROVER ST INTERSECTS
SW GIBBS ST INTERSECTS
3315 Vacant
SW WHITAKER ST INTERSECTS
3405★Brown Hazel Mrs ◎ 227-5725
3417★Bell Gordon ◎ 222-3339
3425 Mayberry Kathryn Mrs ◎ 228-3836
SW CURRY ST INTERSECTS
SW PENNOYER ST INTERSECTS

207
FULTON PARK BLVD SW —FROM 6901 SW CORBETT AV SOUTHEAST

ZIP CODE 97219
7226 Williams Gordon
7240 Kowals Jack mfr rep ◎ 246-9265
7312 Ingalsbe J Gail Mrs ◎ 244-3809
7336 Langoe Shirley M Mrs 246-0908
7406 Stensrud Richd E ◎ 246-4025
7416 Boswick James 246-8118
7446 daymond John C ◎ 244-9272
7500 Roach Doris M Mrs ◎ 246-2535
Evensen Roy B 246-3026
7530 Vacant
7540★Bald Douglas 246-6549
Keswick Mina S Mrs ◎ 246-2938
SW HOOD AV INTERSECTS
7543 Trites Edw S ◎ 244-7114
SW FULTON PARK PL INTERSECTS
7570 Braniff Gerald H 244-6025
★Jensen Donald W 244-6368
7575 No Return
7580 Mangold M Scott 244-8535
7590★Anderson Richd C 244-8408
7615 Ward Mary S Mrs ◎ 244-7770
7643 Watson Gary O ◎ 244-2740

207
FULTON PARK PL SW —FROM 7535 SW HOOD AV SOUTH

ZIP CODE 97219
7575★Mc Nabb Andrew J 244-3670
7585 Worden Ray H 246-0020
7595 Huber Eliz A Mrs 246-8039
SW CUSTER WAY INTERSECTS
7616 Rickett Theresa Mrs ◎ 244-2642
7624 Scroggs Lawrence L ◎ 244-8315
7634 Entwisle M Irene Mrs ◎ 244-7675

179
GAINES ST SW —FROM 3701 SW MOODY AV WEST (NUMBERS CORRECT AS LISTED)

ZIP CODE 97201
SW MACADAM AV INTERSECTS
SW HOOD AV INTERSECTS
0324 No Return
0322 Davenport David M 228-3846
0321 Jones Cecilia M Mrs ◎ 223-2302
0320★Muasbaumer Patk A 227-4241
SW KELLY AV INTERSECTS
0232 Oliver Jay Apartments 620-0337
2★Caputo Julia 228-4752
3 Cubberley Don 223-5233
4★Mc Nartz Ne 227-6319
5 Goheen Marvin
6 Vacant
7★Gaul Carl J 222-2555
8★Lloyd Terry
9★Schmidt Connie
0230 Apartments
21★Weathern Fay Mrs 228-2690
22★Rose Marilyn B 243-2204
23★Losch R 222-1420
24★Jones Ed 227-7752
25★Boyles Jim 222-5109
26 No Return
STREET CONTINUED
0216★Graziano Jim
0215 Setziol Monica A 223-0783

175
SW CORBETT AV INTERSECTS
0107 Abshear Robt
SW HARBOR DR INTERSECTS
SW BARBUR BLVD INTERSECTS
123★Hannen Thos R 227-1862
129 Lentz Vern
135 Freeman Scott D 228-2001

173
U S VETERANS HOSPITAL RD INTERSECTS
707 Anderson Lowell M 223-5576
745 University Of Oregon Health Sciences Center crppld chldrn div 225-8362
840 Univ Of Oregon Health Sciences Center (Pediatrics) 225-8194
SW 9TH AV INTERSECTS
908 Gainesview Manor apts 228-3038
25 Reiter Rose J 223-2013
26★Fohl Marcie G 228-1676
27 Landkow Geoffrey 223-2270
28 Risser Danl A 222-4140
29★Neislar Jane V 227-7959
30★Coleman Randall 228-1299
31 Mehlenbeck Rennie 223-1465
32★Chamberlain Craig M
909 Deets Marcel F Mrs ◎ 228-4633
918 Apartments
1★Jatala Sima 223-9483
2★Tevelliet Craig 248-0593
3★Veno Younosuke 248-9980
4★Bacon John W 228-5280
5★Mercer James 248-9055
6★Peterson Ernie 248-0681
7★Brandt Terry
8 Atkin Beth M 222-5861
9 Kildow Geraldine 223-5448
10 Logue Michl J 228-1384
11★Vanichkobchinda Juree 248-0538
12 Johnson Michl W 223-9825
13 Gilles Michl D 223-2263
14★Jordan Richd M 228-2776
15 Lubken Wm 222-3148
16 Johnson David A 223-7739
17 Thompson James M 228-3038
18★Fukuda Hitoshi 223-5738
19★Wills David 228-5048
20★Keats Christopher G 223-8096
21 Seabold Melanie M 228-5961
22 Bergstrom Marion C 223-8457
23 Wayson Kim 222-6063
24 Cavili Yildez Mrs
STREET CONTINUED
924 Jones Jackie S Mrs 223-1737
925★James Matt 223-3762
927 Brown Chris B 227-4908
931★Bonnette Jim 228-2646
934 Lucke Wayne C 223-9073
SW 10TH AV INTERSECTS
1004 George Grace Apartments
★Stadler Thelma Mrs 227-1985
1006★Evoniuk Kathy A 228-1506
1007 Charmel Apartments 227-1943
★Dallas James R 224-2823
1009 Florence Mike J 223-2339
1010 Mitchell Kevin T 223-2209
1011 Mc Naught Dana L 223-8025
1012★Mc Callum Douglas 222-4507
1013★Campbell Peggy 228-5784
1014★Young Cynthia
1015 Draper Hattie M Mrs 227-1943
1016 Yaillen Danl M 223-0401
1017★Brimmer Richd 228-4549
1019 Dewey Clotilde T 228-4652
1020 Bracchi Roger L 228-0932
1022 Butter Becky 222-1511
1024 Wagner James M 227-5158
1025 Hillcrest Apartments
Clark Mary A 223-4429
1026★Navarra Elaine A 248-0070
1027 Horton Edith L Mrs 228-3251
1029★Henne Douglas 228-2743
1030 Haney Harry H 222-5949
1031 Gibbs Letha 223-9140
1032★Chadbrand Robt 222-5938
1034★Glennon Paula A 222-9405
1036★Olson Bruce W 227-5068
1038 Mc Fadden Robin 228-7077
1040 Krieg Sallie Mrs
1042 Brown Scott J 228-3622
1044★Egan Cynthia 248-0037
1046 Gould Jay
1048 Weber Larry A 223-8409
1050 Anderson David R 228-6980
1052 Copenhaver Karen L 222-4662
1054 Nimmo Mary E 223-0218
1056 Parker Howard J 248-0497
1058 Baumgartner Curt 222-1479
1060★Wilcox Georgia 223-3964
1062 Strohecker Dorothy 223-4889
1064 Peters Anna 228-8885
1066★Garnett Michl T 228-4789
1068 Perley Anne 223-6833
1070 Hughes Margt E 228-2928
1072 Baptist Mary E 223-9642
1074 Cave James K 228-0798
1076★Duerst Maria L 222-3983
1078 Coe Douglas 228-8751
1080★Pohl Daryl D 248-0436
1082★Fairchild Linda M
1084 Rogers Mary R 222-4746
1086 Hoffhines Marlene
1088 Wagner Marie K 222-3493
1090 Kondrasky Kathy M 228-2280
SW 11TH AV INTERSECTS
1104 Baltz Marilyn L 222-3761
No Return
1111 Suite Marie Apartments 222-6627
1 Aldrich D Jane 227-5867
2 Howard Kent H 228-0665
3★Bartel Sheryl 228-3157
4 No Return
5 Johnson Philip J 222-6627
6★Uchida David G 222-1251
7 Brown Ronald R 223-8245
8★Timm Steven E 248-0026
9 Johnsen Clotilda C 223-9265
10 Vacant
1122 Apartments
1 Chadwick Cliff 228-0919
2★Troseth Steve 228-2674
3 Vacant
4 Philipson Mac 223-5910
4★Milne Ronalie R 248-9160
5 Vacant
1127 Reaves Michl 222-2298
1135 Vacant
SW 12TH AV INTERSECTS
1215 Owen Sara K 223-0041

169
GALE AV SW (COUNCIL CREST) FROM 2840 SW FAIRMOUNT BLVD NORTH

ZIP CODE 97201
3106 Hartwick Hollis ◎
3136 Carstensen Thos B ◎ 228-1737
3210 Schwabe Peter A Jr ◎
3211 Sandoz Susan S Mrs ◎ 227-6309
3219 Williamson John D ◎ 227-2805
3220★Weinstein Marvin J ◎
3230 Webster Roy H ◎ 223-5767
3235 Niehaus Russell R ◎ 222-3490
SW FAIRMOUNT BLVD INTERSECTS
3429 Aungier Robt B ◎ 228-3710
3430 Rex David J ◎ 225-1109
3434 Bergreen Arth G ◎ 227-4889
3435 Cox Orville Insurance Agency 223-9440
Cox Orville E ◎ 228-5612
3440 Jaffe Alex ◎ 223-1408
3444 Briedwell Glenn L Jr ◎ 223-1449
3500 Duncan David L ◎ 223-8246
3502 Johnson Danl L bldg contr ◎ 223-6751
3503 Berkman Craig L ◎ 228-2795
3521★Cherney Alan J 222-1102
3530 Snell Wm E ◎ 228-6943

215
GALEBURN ST SW —FROM SW 40TH AV WEST 1 SOUTH OF SW ALFRED ST

ZIP CODE 97219
4033 Ohman John M ◎ 246-6102
SW 41ST AV INTERSECTS
4110 Peebler Robt B ◎ 244-9552
4115 Aloinger Fredinand ◎ 244-6077
4123 Moore Hunter R ◎ 244-5338
4136 Vacant
SW 42D AV INTERSECTS
4308★Silbernagel Michl 245-2716
4310 Roth Nursery 244-4577
Roth E Melvin
4334 Schill Dan D ◎ 244-1806
4400★Robertson James H ◎ 246-1668
4435 Capitol Crest Apartments
21★Angerilli Thos P 244-2786
22★Frost Patricia 246-7394
23 Usher Saul M 245-4222
24 Hunt Terrance C 244-9021
25 Garrett Richd A 246-0016
26 Little Baird A 244-3731
4442 Wessner Wm C 244-4893
Vacant
27★Fisher Diane 246-7156
28 Chalenor Charlotte 246-7156
29 Wharton Charlene Mrs 246-2167
SW 45TH AV INTERSECTS
4501 Apartments
15★Bunyard Pat G 245-4037
16★Myrick Richd 244-6428
17★Takei Toshiaki 245-5412
18★Purcell Michl 246-8777
19 Lewis Luella M Mrs 244-2816
20 Nilsson Nils 244-4192
4525 Apartments
8★Mayer Al 244-3056
9★Longram Dianne 246-2951

221
10 Bettinger Lee F 244-8082
11★Wood Susan
12★Lambert James 244-4278
14★Towne Jim 245-5167
4545 Apartments
1 Miller Mae Mrs 244-2476
2 Lewis Charles 246-9306
3 Whicher Franklin S 244-0376
4 Potts Ray 246-0972
5★Pouillon Franklin 246-3610
6★King Al 245-5417
7★Horiuchi Cheryl

119
GAMMANS PL N —FROM 7338 N WILBUR AV WEST

ZIP CODE 97217
2615 Atherton Larry E ◎
2625 Buckner Anne R Mrs ◎ 285-7504
2635 Jenkins Elwood I ◎ 289-1681

53
GANTENBEIN AV N —FROM 221 N HANCOCK ST NORTH

ZIP CODE 97227
N TILLAMOOK ST INTERSECTS
N PAGE ST INTERSECTS
N RUSSELL ST INTERSECTS
N KNOTT ST INTERSECTS
2725 Emanuel Hospital (Lndry & Engineering Dept)
N GRAHAM ST INTERSECTS
2801 Emanuel Hospital 280-3200
Emanuel Maternity Hospital 280-4261
2828 Emanuel Hospital School Of Nursing 280-4692
Emanuel Hospital (Purch Dept) 280-4181

55
N STANTON ST INTERSECTS
2900 Emmanuel Hosp (Out Patient Clinic) 280-4610
N MORRIS ST INTERSECTS
3001 Emanuel-Extended Care 280-4400
N MONROE ST INTERSECTS
N FARGO ST INTERSECTS
3406★Tanner Helen 284-8598
3410 Johnson Gladys
3422 Clutter Claudia W Mrs ◎
3427 Huckaby Emma G Mrs 281-2272
3428 Black Eddie ◎ 281-1471
3436 Reese Joseph L ◎ 282-7025

57
N FREMONT ST INTERSECTS
3517 Howell Mary Mrs ◎
3523★Bodle Fran Mrs 281-5839
3534 Alpha King Terrace Apartments
1 No Return
6 Robertson Kay Mrs
7★Cason Sharon 282-7905
8 Powell Karen 288-3943
9 No Return
3539 No Return
3617 Perry Georgie Mrs 284-1322
3618 Brink Alf A real est ◎ 281-6769
3624★Jamison Darlene 284-3140
N BEECH ST INTERSECTS
3704★Poltier Jonnnie M Mrs
3715 Kelly L John ◎
3718★Edmond J B 281-6709
3725 New Hope Baptist Church 281-6476
North Portland Day Care 287-0210
3726 Peterson Richd 288-0553
3736 Vacant
3804 Shank Charles
3812★Lomax Lynn 288-4253
3820 Mackie Lillian M ◎ 284-2996
3821 Jordan Opal R Mrs ◎ 284-4600
3828 Manson Linda Mrs
Evans Steve 282-8053
3829 No Return
3836 Riley Robt Jr ◎ 281-8958
3837 Vacant
N FAILING ST INTERSECTS
3907 Anderson Carl L ◎ 287-9089
3914 Wells Faye Mrs ◎
3917 Bowles Earl ◎ 281-5640
3926 Nunley Emma
3927 Lowe Namon ◎ 284-2898
3935 Smith Willie M Mrs ◎ 288-1113
3936 Johnson Wm ◎ 281-7598
3945 Allen A Mrs 287-9198
3953 Montgomery Mabel Mrs ◎ 284-0732
3956 Forrest Harvey R 287-4463
3965 Johnson Delores Mrs
3966 Walthall Geo M ◎ 288-3972
3973 Martin Mary L
3976 Brown Thos T ◎ 284-6841
N SHAVER ST INTERSECTS
4013 Jolley Linda K 281-9457
4024 Thomas Roger
4025 Baker Anderson ◎
4036★Figurski Ron
4037 Vacant
4037½ Vacant
4045★Sterling L J
4046★Roberts Virginia
4056 Steward Barbara 284-4455
4057 Guidry Henry ◎ 287-3984
4065 Mitchell Helen L Mrs 281-0722
4066 Bowles Roosevelt E ◎ 282-3489
4073★Whetstone J M 288-1859
4074 Smith Sanders ◎ 284-7549
N MASON AV INTERSECTS
ZIP CODE 97217
4116 Jones James R
4117 Vacant
4125 Williams Dennis R bldg mtce 287-9843
4133 Hale Glen 282-8158
4136★Conder Diane L
4206 Vacant
4207 Harrison Andrew C 288-0567
4216 Larson Levi L ◎ 281-5595
4217 Jackson Clark ◎ 288-3127
4222 Daniels Sylvia M Mrs ◎ 282-8046
4227 Washington Tommie ◎ 281-0477
4235 No Return

67

TP	Adjoining	Source
-	✓	R. L. Polk and Co. Publishers

GRAHAM ST 1975

N GRAHAM ST—Contd
501 Emanuel Hosp (Out Patient Clinic) 288-5549
N KERBY AV INTERSECTS
625 City Garage & Whse
N BORTHWICK AV INTERSECTS
N ALBINA AV INTERSECTS
MINNESOTA FREEWAY INTERSECTS
845 A & M Lift Truck Service & Equipment 288-7061
850 Avery Plumbing & Heating Co 288-5269
N MISSISSIPPI AV INTERSECTS
N INTERSTATE AV INTERSECTS

68

GRAHAM ST NE —FROM 2746 N WILLIAMS AV EAST

ZIP CODE 97212
10 Vacant
16 Vacant
18★Mason Jack 281-5266
22 Dillard Savanna Mrs ◎ 284-4162
Gordon Harold
28 Daniels Ella B Mrs 284-3789
Rentie Johnie 284-3789
43 Smith Gloss 288-4225
46 Vacant
48 Vacant
51★Mailing Beatrix Mrs ◎ 282-3667
54 Fitz Geo ◎ 284-8087
55 Johnson Emory ◎ 287-2365
62 Strawder Ernest M ◎ 281-2467
70 Davis Jefferson
★Winters Clarence
76 Brady E Virginia
77 Roberts C Y ◎ 287-0621
81★Sherwood Emmett E ◎ 288-2065
82 Vacant
89 Williams Kermit R ◎
NE RODNEY AV INTERSECTS
101 Comford Anita G Mrs
103 Offord Naomi B Mrs 282-0590
111 Vacant
123 Kelley Arth J 281 5341
124 Gibson Booker T ◎ 281-1779
126 Vacant
133 Vacant
202 Yee Loy Sing ◎ 282-4143
203 Shelton Leslie J 287-9471
213 Allen Joyce A Mrs ◎
218 Vacant
223 Green Eva R Mrs ◎ 288-2581
★Pollard Wilma 288-2609
226 Schnabel Richd F ◎ 287-7133
232 Bell Luther A ◎
237 Love Franchot V 288-3850
239 No Return
306 Nickens Joseph T ◎ 287-0091
307 Nelson G Valdermar ◎ 281-3948
NE UNION AV INTERSECTS
431 Vacant
441 Coates Earl W ◎ 281-2164
504 Becks Terry ◎ 284-2911
505★Johnson Nancy J 287-3977
515 Campbell Lawrence ◎ 282-8916
522 Vacant
523 Anderson Martinus ◎ 284-8148
526 Stevens Marie W ◎ 284-2022
533★Countee Laura 281-6350
534 Johansen John
542 Garvin Michl P
545 Green Lawrence 287-3019
547 Jones Mary L
603 Johnson Myretha ◎
608 Mc Kee Jesse L ◎
611 Vacant
619 Schlitt Jack H ◎ 281-0879
626 Patten Joseph ◎
627 No Return
633 Open Heart The church
★Willis Nathl

2

GRAND AV NE —FROM 501 E BURNSIDE ST NORTH

ZIP CODE 97232
10 Fisher Joe Ford (Stge) 235-6646
34 Nu Way Body & Fender Works 232-7237
NE COUCH ST INTERSECTS
106 Fisher's Freeway Mazda auto dlrs 233-6165
107 Stark's Vacuum Cleaner Sales & Service 232-4101
NE DAVIS ST INTERSECTS
201 Carneau Al Used Trucks 235-3346
203 Carneau Used Trucks (Stge)
206 House Of Hardtops Inc used cars 234-5221
226 Vacant
233 Sagner's Roger Motor Mart 234-0909
NE EVERETT ST INTERSECTS
SULLIVAN GULCH INTERSECTS

58

NE GLISAN ST INTERSECTS
505 Linoleum City 234-7271
524 Allstate Insurance agcy 238-1330
Sears Roebuck & Co 234-3311
NE HOYT ST INTERSECTS
607 Record Shop The phonograph rct sls 232-8666
631 Lafayette Radio electronics 235-8373
NE IRVING ST INTERSECTS
710 Vacant
734 Vacant
NE OREGON ST INTERSECTS
801 Under Constn
816 Sahlin's Grocery & Delicatessen 232-7331
NE PACIFIC ST INTERSECTS
916 Goodyear Service Store tires 235-2116
NE HOLLADAY ST INTERSECTS
1010 Corder Motors Of Oregon Inc used cars 233-5023
Victoria Motors auto dlr-new cars 233-5023
1034 Holladay Park Apartments
1 Sorter I Bert 235-6244
2 Page Leona Mrs 234-4617
3 Boss Margerite 238-0150
4 George Al P 236-7604
5 Flaherty Lindsey
6 Vacant
7 Maxon Harold
8 Evans Robt H 232-1321
21 Plank John N 236-6515
22 Sullivan Evelyn L Mrs 232-7533
23 Bardeaux Theda Mrs
24 Vacant
25 No Return
26 No Return
27 Vacant
28 No Return
31 Vacant
32 Blocker Wm
33 Vacant
34 Patterson Mildred 232-6751
35 Flanery Bernice
36 Vacant
37 Vacant
38 Bushman Clifford
NE HASSALO ST INTERSECTS

64

NE MULTNOMAH ST INTERSECTS
1212 Al's Lloyd Center Chevron 232-8424
NE WASCO ST INTERSECTS
1314 School District No 1 (Properties Department) 235-8511
NE CLACKAMAS ST INTERSECTS
1414 Westinghouse Electric Corp (Sls Ofc) 224-4200
NE HALSEY ST INTERSECTS
1530 Luckey's Buffet restr 282-4443
NE WEIDLER ST INTERSECTS
1621 Whizburger No 3 284-2998

68

ZIP CODE 97212
NE BROADWAY ST INTERSECTS
NE SCHUYLER ST INTERSECTS
1812 M & M Fixture Inc restr equip 288-6171
Wilhelm's Gourmet caterers 288-5025
1830 Heeschen Carl ◎ 281-8212
1836 Nelson Marjorie A Mrs 288-0377
NE HANCOCK ST INTERSECTS

120

NE FREMONT ST INTERSECTS
3520 Sinner Pauline M Mrs ◎ 287-1056
3524 Mueller Arth M ◎ 288-4226
3532 Cole David J ◎ 287-5104
3533 Johnson Elihue ◎ 284-8174
3603★Monett Kathy Mrs ◎
3606 Stanfield Tommie
3613★Scurry James ◎ 287-0498
3614 Bird Gladys R ◎ 287-7121
3622 Bloom Christina ◎ 287-1334
3623 Vacant
3636 Carson Benny A 288-8757
3637 Vacant

122

NE BEECH ST INTERSECTS
3707★Hillman Clay 284-0794
3716 West Rose A Mrs ◎ 282-8612
3717 Benton James E
3726 De Rousseau Richd P ◎ 282-5042
3727 Reynolds Michl A 281-3120
3734 Vacant
3737★Evans Charles
3738 Vacant
3806 Kindred Joseph H
3807 Mc Cauley Pearl M ◎ 284-0507
3814 Randall Edwin J ◎ 282-3835
3817★Shepard Cheryll ◎ 287-9352
3824 Randall Roger ◎ 282-2460
3827 Fleming Wm T ◎ 284-5833
NE FAILING ST INTERSECTS
3903 Riley Darl 284-5557
3904 Haynes Lucius J ◎ 284-7581
3913 James Willie ◎ 282-4952
3916 Weitzel C Lucell Mrs ◎ 281-4688
3923 Vacant
3924★Pompi Alando
3936 Nelson Elnora Mrs
3946 Warren Morris W ◎ 287-4015
3949 Lindsey Michl V ◎ 288-2542
3954 Fleming Lee D ◎ 288-2298
3962★Larson Debra J 288-0807
3969 Vacant
3970 Muller Violet M 284-7172
3974 Baker Christine Mrs ◎ 281-2780
NE SHAVER ST INTERSECTS
4003 Mah Stanley S ◎ 287-3788
4004 Ellis John H ◎ 288-3632
4009 Murphy Barbara J Mrs ◎ 284-1027
4018 Anderson Christeen Mrs 287-1939
4026 Pittman Clarence W 281-9753
4033 Givens Gladys R Mrs
4036★Clark Randy
4044 Mc Intyre Laura Mrs 284-8674
4051 Skeehan Marianne
4052 Vacant
4053★Boehler Robt 282-4480
4054 Vacant
4062 Vacant
4063 Cloude Clarence
4077★Dicaple Johny
NE MASON ST INTERSECTS
ZIP CODE 97211
4110 Vacant
4121 Vacant
4126 Sheppard Vicki Mrs 287-1878
4136 Vacant
4207 Sheppard Jimmie ◎ 282-9256
4208 Vacant
4213 Weitzel H Alex ◎ 284-8471
4218 Vacant
4226★Bennett Allen 282-9231
4227 Boss Marshall V ◎ 287-7550
NE SKIDMORE ST INTERSECTS
4307 Littlejohn Hattie M Mrs 288-2033
4314 Elliott Levi J ◎ 287-8976
4317 Williams Hundley Jr ◎ 287-9297
4324 No Return
4327 Harris Roy J ◎ 287-7700
4401★Johnson Mary J 282-1536
4403 Black Sherry A Mrs
Munson Josephine Mrs
4406★Robertson Synetta

146

NE PRESCOTT ST INTERSECTS
4505 Hopkins Lenora Mrs ◎ 287-8031
4515 Sittner Geo P ◎ 281-6895
4524 Williams Thos H Jr ◎ 281-2231
4525 Washington Paulette D
4527 Vollum Spencer R
4535 Bradley Liza M
NE GOING ST INTERSECTS
4621 Vacant
4707 Ollison Belton Jr ◎
NE WYGANT ST INTERSECTS
4803 Bryant Lee S 287-0253
4815 Smith Ernest ◎ 288-3384
4821 Martin Surilla Mrs
4831 Taylor Paul
4839 Wells Leonard J ◎ 285-0998
4843 Bays Gwendolyn L Mrs ◎ 282-3965
4855 Vacant
4856 Hines Josephine Mrs
4906★Allen Paulma L 284-7181
4907 Smith Bart A
4914 Mells Connie Mrs
4915 Thompson L ◎ 287-2034
4916 Johnson Carolyn A Mrs
4927 Freeman Theo E ◎ 282-8773
4928 Phillips Alberta Mrs 281-3388
4940 Vacant
Vacant
4942 Vacant
4945 Stigger Maxine Mrs
★Brandon Lizzie ◎ 287-4628
NE ALBERTA ST INTERSECTS
5010 Pope Yancey D ◎ 281-1683
5018 Vacant
5026 Vacant
5034 Parker Albert B ◎ 288-4496
5042 Jones Maise H 282-8197
5050 Vacant
NE WEBSTER INTERSECTS

170

NE AINSWORTH ST INTERSECTS
6112 Little Saint Clair ◎ 282-0740
6120 Mc Bride Alice Mrs ◎ 284-6100
NE ASHLEY ST INTERSECTS
6216 Franklin Harold G ◎ 282-0091
6222 Whitfield Dan ◎ 288-2681
6232 Roach John T ◎
NE HOLMAN ST INTERSECTS
6304 Williams Charles ◎ 282-9136
6316 Wolfe James J ◎ 287-4515
6324 Novak Fred ◎ 287-1924
6334 Waldemar Katheryn Mrs ◎ 288-3130
6344★Williams Roosevelt 287-7501
6352 Hornbuckle Howard ◎ 287-9861
6410 Spires Obeary ◎
6418★Steward Rance 281-5118
6425 Collins J M ◎ 284-1684
6426 Smiley Eldon H ◎ 284-4866
6435 Kekel Marie S Mrs ◎ 282-6583
6436 Vacant
NE PORTLAND BLVD INTERSECTS
6512 Bedford Robt Jr ◎ 285-6111
6532 Chesley Marion J ◎ 285-3307
6535★Scott Robin 281-4832
6542★Glover Wayne ◎ 283-3901
6545★Broncheau Rhonda
6555 Solomon Mervin W
6562 Graves Karen S Mrs ◎ 289-5210
6563 Prince Minot M ◎ 282-9562
6570 Hughes Nathan ◎ 289-0315
6575 Slorabue Flora 282-7646
6608 Barnes Phyllis B 289-7862
★Wesley Emma J 283-4698
6614 Griffith Lloyd D ◎ 285-1393
6615★Petersen Edwin 283-5493

172

NE DEKUM ST INTERSECTS
6800 Grand Aluminum Welding
6812 Pence J L 283-5095
6820 Vacant
6836 Bruce Herbert L ◎ 285-3365
6844★Brown Glenna 289-1754
6904 Tunison Winifred J Mrs ◎ 289-1925
6914 Norstrom C Angela Mrs ◎
6928 Mattox C R
6930 Key Michl W
6932 Vacant
6934 Snyder John F ◎
NE BRYANT ST INTERSECTS
7012 Saxton Agnes L Mrs ◎ 289-4381
7026 Johnson Lasd Co carpet tools 285-1149
Johnson Leo R ◎ 285-1149
7027 Collier Lillian C Mrs ◎ 289-0187
7034 Lewis Arth ◎ 289-5312
7041 Krause Emma Mrs ◎
7044 Eide John A ◎ 285-7497
7057 Bilyeu Emma C Mrs ◎ 285-1714
NE MORGAN ST INTERSECTS

176

GRAND AV SE —FROM 501 E BURNSIDE ST SOUTH

ZIP CODE 97214
4 Vacant
11 Smoke Shop Tavern 236-3011
19 Vacant
25 Starr's Shirt & Uniform Co 236-5977
30 Howard Auto Supply 232-9145
33 Randall's Ed Chevytown (Fleet & Lease Ofc) 232-0181
SE ANKENY ST INTERSECTS
107 Randall's Ed Chevytown 232-0181
134 Randall's Ed Chevytown used cars
E ASH ST INTERSECTS
203 Standard Auto Parts Co Inc whol 232-2174
205 Osborn Apartments
1★Kobo Patk
2★Smith Harry
3 Stafuer Joe 238-9401
4★Lucky Richd
5★Mannich Geo
6★Brogg Al
7★Adair Bill
8★Anderson W
9★Wongberg Theo
10★Jenkins Cliff
12 Ryan Thos
14★Vantuyel Freeman
15★Chisholm Lenon
16★Griffin Joe
17★Radie Ed
18★Crawford Gordon
19★West Emmett
20★Ellis Emmett
21★Kachler Foster
22★Elliot Floyd
23★Hoyt Ed
24★Davis Earl
25★Bursjo Gus
26★Hayes Earl
27★Konglurd Mark
28★Soto Julian
29★Klinger A
30★Jolliffe John
31★Stitz Erin
STREET CONTINUED
215 Ed's Auto-Lectric Service Inc whol parts 234-5371
234 Oregon Woolen Mills Fabric Plaza 232-1171
236 Medical Market phys & hosp sups 238-1310
SE PINE ST INTERSECTS
314 Butler's Body & Paint Shop 232-6471
317 Miller Paint Co Inc whol 233-4491
318 Charlie's Tavern restr & tavern 232-1813
324 Andy & Bax sporting goods 234-7538
SE OAK ST INTERSECTS
400 Vacant
414 Oregon Karate Association (meeting pl) 233-7070
418 Grand Oak Apartments 238-9138
201★Van Duyn Neil 235-2941
203 Hall Harlan
204★Jones John J
205 Olson Oscar 233-2608
206 Mc Farland Laura L Mrs
207★Ryder Geo
208★Wilson Wm
209★Rumple Elmer
210 Niteson Albert
211 Patton Minney
212 Bigelow Elgin
214 Mauldin Pauleen
215★Mathis Henry
301★Hammons Ora Belle 233-2709
302 Chiveing Ed
303 Gleason Jack
304 O'Neil Ilene Mrs
305 Martell Thos
306 Johnson Edna Mrs
307 Lloyd Walter
308★Nizelle Ruth
309★Browne Lucki
310 Powell Ira
311 Scudder Mary Mrs
312 Shafer John
314 Franklin Vera Mrs
315★Blymenhne Adam
401 Pool Walter
402 King Otis
403 Price Geo
404 Grigsley Fred
405 Mayor Alice Mrs
406 Bowman Leon
407 Matheny Keith
408 Powell Doris
409★Zaludek Micial
410 Molen Ernie
411 Carlin Joseph B
412★Plemming Garland
414 Chambers Berne
415★Valls Wm
STREET CONTINUED
420 Wilshire Apartments 238-9029
201 Wilshire Apts (Ofc)
202 Young Herbert
203★Johnston Ennis 238-1904
204★Wilson Kay
205 Howard Allen H 234-6903
206 Brown Lloyd

TP	Adjoining	Source
-	✓	R. L. Polk and Co. Publishers

KNOTT ST 1975

SE KNIGHT ST—Contd
6020★Kurt Thos A ◎ 771-2617
6025★Bucy Gary E ◎ 771-1512
6028 Ardueser Lawrence J ◎ 777-3205
6031★Folck Rick
6035 Boyer James D ◎ 771-9788
6036★Alexander Brandy 771-2375
6045 Vacant
6046★Rufner Gary S 771-2304
6047★Zeller Neil I 774-0247
6056★Pohlen Paul D ◎ 771-6389
6105 Vacant
6108 Vacant
6110★Dunn John A
6112 Maloy Edw J ◎
6119 Vacant
6123 Vacant
6130 Wilkerson Patricia L Mrs ◎ 771-8265
6139 Bechtal Wayne ◎
SE 62D AV INTERSECTS
6212 Edmondson Howard C ◎ 771-0008
6221 Lake Dewey E ◎ 774-2217
6224 Hartman Sam E ◎ 774-8088
6235 Brauckmiller Donald L ◎ 771-4556
6236 Torian Paul
6243 Bowe Elsie A Mrs ◎ 774-5638
6261 Zadan Steph ◎
6300 Wittkop Kenneth J ◎ 774-1602
6310 Nyberg Gilbert T ◎ 774-2566
6321 No Return
6404 Baylie Merle E ◎ 774-6857
6405 Ferguson John ◎
6411 Norton Glen J ◎ 775-0231
6416 Hornor Norman H ◎ 771-3323
6424 Harrison Eug V ◎ 775-6162
SE 65TH AV INTERSECTS
6503 Gorsline Edw J ◎ 771-0836
6504★Hicks Melvin C
6508 Smith Judith L Mrs 774-4197
6514 Lempke Ralpha D Mrs ◎ 774-2428
6523 Dolan Allan V ◎ 771-0018
6524 Vacant
6526 Sauermann Gerald A ◎ 775-0269
6529 Nelson Burdette F ◎
6534 Buser Penny D 775-4074
6535★Leben Dorothy L Mrs ◎ 775-2971
6541★Loyd Leroy A ◎ 777-3079
6587★Piatote Mel D 777-4044
6604 La Mar Wm B ◎ 774-4785
6613 Dawson Marty 777-4363
6618 Palmroth Charles G 774-3118
6619 Messick
6623 Vacant
6624 Levy Nathalie F Mrs ◎ 774-8963
6629 Foster Wm R
6630 Smith Eddie O ◎ 771-8232
6636 Doran Esther E Mrs ◎ 774-2287
6641 New Thos E ◎ 775-9744
6642 Vacant
6650 Phipps Karen L Mrs 771-4881
SE 67TH AV INTERSECTS
6701 Southmayd Betty J Mrs ◎ 774-7180
6709 Potts Mae E Mrs ◎ 775-8298
6710 Fielin Raymond L ◎ 775-7946
6716 Petrella Jeanne M Mrs ◎ 771-1590
6717 Knepper Jerry I 775-6673
6724 Matlock W M 774-6402
6725 Howell Roger 775-3710
6729★Dabney Geo D 775-3436
6730 Carter Carolyn Raines Music Studio piano 774-3076
Carter John F ◎ 774-3076
6735 Frew Dorothy J 774-9796
6740★Drury Michl
6804 Blalock Thos D ◎ 775-0377
6805 Donovan Mitchell J ◎ 771-0002
6811 Pace Gerald ◎
6812 Farjardo Danl 775-7673
6817 Jones Floyd M ◎ 771-6675
6820 Howard Richd ◎ 774-8126
6824 Wicker Lemuel H ◎ 774-5096
6829 Vogt Walter J Jr ◎ 775-0381
6830★Benthien Harlan E 777-5239
6835 Hahn John P ◎ 774-5116
6836★Matheny Warren W ◎ 775-1979
6849 Hendron Paul M 774-8501
6850★Mason Maxene M 774-0062
SE 69TH AV INTERSECTS
6903 Smith Darrell 774-5759
6904★Mathiesen Debbie 771-1229
6909 Limber Teresa W Mrs ◎ 771-3683
6910 Frey Cecilia J Mrs ◎ 771-4565
6920 Shonkwiler John H
6923 No Return
6925 Barnes Layne G 775-8027
6930 Dunford Stanley K ◎ 771-4237
7003 Bloker Jon C ◎ 775-6329
7004 Worrell Bert W ◎ 775-7766
7009 No Return
7015 Brown Ruth M Mrs ◎ 774-4745
7016 Edgar Eug H ◎ 774-5732
7023★Rathbun Alice N Mrs
7026 Knodel Jimmie Rev ◎ 774-6689
7029★Williams Randolph L 777-5297
7104 Tremont Ev Church (Annex)
7119 Tremont Evangelical Church Of North America
7120★Pearson Raymond H 777-1523
7121★Hansen Beverly A Mrs 777-5321
7123 Sarriugarte Morris P ◎ 775-3868

310

SE 72D AV INTERSECTS
7224 Moultrie Danny F ◎ 775-2542
7234 Dienes Conrad ◎ 775-6676
7244 Bethsche Arlene A Mrs 775-8206
SE 73D AV INTERSECTS
7306 Barkley Merle J ◎ 771-3117
7312 Worth Genevieve B ◎ 771-6119
7324 Baker Stanley ◎ 775-2073
7330 Pankratz Peter M ◎ 771-2594
7342 Longwell H Howard ◎ 774-3438
SE 74TH AV INTERSECTS
7403 Savage Marie I Mrs ◎ 771-1335
7404 Wagstaff David G ◎ 774-5426
7411 Boates Donald A ◎ 775-0690
7412 Fessler Robt L ◎ 774-2422
7422 Tipton Carl ◎ 775-2633
7423 Malsom Jack J ◎ 775-5833
7427 Hurst Tom A ◎ 775-9438
7430 Burdick Francis J ◎ 775-4965
7503 Call Anna M Mrs ◎ 771-2144
7504 Sweeney Patk L ◎ 771-8340
7512 Hoover Dean C 775-8023
7521 Stephen Fauntie C Mrs ◎ 771-6553
7529 Duncan Lawrence G ◎ 777-2973
7604 Palmer Wm S ◎ 771-1520
7605 Deters Louise E Mrs ◎ 774-6953
7612 Thomas Jimmy
7615 Jackson Norman H ◎ 771-9740
7625 Kraus Edw A ◎ 775-3806
SE 77TH AV INTERSECTS
7719 Tinker Lester C ◎ 771-6088
7720 Knudsen Rena M Mrs ◎ 775-0873
7729 Hanson Trelles L Mrs ◎ 775-4413
7730 Bundy Kingsley D ◎ 774-7428
7806 Leonard Fred W ◎ 777-1683
7811 Klawa Bert ◎ 777-2885
7814 Schaber Marvin N ◎ 775-2802
7823 Holcomb Thos C
7824 Honn Jack L ◎
7827 Young David J ◎ 774-5943
7828 Wilmarth Ross E ◎ 774-5935
7903 Day Floyd E ◎ 774-2003
7910 Moss Vernon A ◎ 771-6547
7911 Van Orsow Raymond G 774-9930
7922 Fong Wayne G 774-3929
7925 Engle Arnold ◎
7929 Hayes Harry L ◎ 774-2907
7934 Osler Dale L ◎ 771-7739
SE 80TH AV INTERSECTS
SE 80TH CT INTERSECTS
8029 Wolf Robt A 775-9435
8032 Haage Connie
8035 Martin Anna Mrs ◎
8042 Morrison Eliz A Mrs ◎ 774-6997
8052 No Return
8053 Mc Combs Julian D ◎ 771-8852
8056 Langer David 771-1430
8103 Hay Craig O 777-2048
8104 Penrose Evelyn H Mrs ◎ 771-4226
8109 Kidwell Charles B ◎ 771-2385
8112 Hadduck A Glenn ◎ 774-8414
8120 International Christian Fellowship church
8122 Hay Kenneth A 775-2744
SE 82D AV INTERSECTS

296

ZIP CODE 97266
SE 94TH AV INTERSECTS
FREEWAY 205 INTERSECTS
SE 95TH AV INTERSECTS
SE 96TH AV INTERSECTS
9623★Ziuser Daryl 775-0765
9635★Johnson Eric 775-4439
9636 Cooper Frances V ◎ 771-3533
9641 Davis J L ◎ 775-7326
9647 Nelson Harold
9648 Rasmussen Darrell G 774-1838
9659 Gannon's Landscaping & Nursery Rock archts 777-3604
Gannon Paul D ◎ 777-3604

298

SE 97TH AV INTERSECTS
9704 Vacant
9707 Patterson Thos W ◎ 775-4145
9719 Lee Victoria I Mrs ◎ 771-6920
9720 Merwin Robt B ◎ 771-6852
9723 Kennedy Ida A Mrs ◎ 771-0927
SE 98TH AV INTERSECTS
9803★Stone Ray A ◎ 774-4218
9811 Bush Kenneth L ◎ 775-7420
9819 Dane Joseph H ◎ 774-7581
9831 Dexheimer Leo ◎ 774-2167
SE 99TH AV INTERSECTS
9902 Etter Wm H 775-6270
9911 Bervin Erling W ◎ 774-4036
9912 Castle Beatrice C Mrs ◎ 775-5967
9929 Kendrick Carl C ◎ 774-2911
9930 Michael Sherwood G ◎ 771-7734
9935 Saucier Danna Mrs 777-4277
9940 Werth Bert A ◎ 775-3408
SE 100TH AV INTERSECTS
10006 Wagner Howard O ◎ 775-5198
10013 Treadaway Edwin N ◎ 774-4053
10020 Johnson James L ◎ 771-3579
10027★Holman G
SE 101ST AV INTERSECTS
10105 Royer Larry D ◎ 775-0284
10114 Pinkerton John V 771-1211
10115 Santos Lena T Mrs ◎
10120★Stanke Charles E 775-1404
10123 Hunter Flossie A Mrs ◎ 775-6303
10133 Beyer James N ◎ 771-8646

53

KNOTT ST N —FROM 2657 N WILLIAMS AV WEST

ZIP CODE 97227
N VANCOUVER AV INTERSECTS
N GANTENBEIN AV INTERSECTS
411 Steen D Mrs
N COMMERCIAL AV INTERSECTS
N COMMERCIAL CT INTERSECTS
N KERBY AV INTERSECTS
N BORTHWICK AV INTERSECTS
739 No Return
740 Streimer Sheet Metal Works Inc htg & ventilating contrs 288-9393
743 Lathan Jessie V Mrs ◎ 281-0774
751 Tillman John ◎ 281-6450
N ALBINA AV INTERSECTS
822 Vacant
824 Vacant
826 Vacant
843 Farrell Hotel Apartments
845 Vacant
N MISSISSIPPI AV INTERSECTS
926★Miller Arville G 288-2572

51

N INTERSTATE AV INTERSECTS

68

KNOTT ST NE —FROM 2657 N WILLIAMS AV EAST

ZIP CODE 97212
44 Portland General Electric Co (Power Hse)
77 Matt Dishman Community Center 282-1460
NE RODNEY AV INTERSECTS
101★Washington Geraldine 287-1748
103★Hankins Marilyn
105★Mc Woods Lee A 282-0774
107★Okpide Udo 282-4201
109★Johnson Anthony 288-3662
111★Awomomo Wayne
120 Saint Philip's Episcopal Church 281-5802
121 Smith Esther M Mrs ◎
127 Butler Vernon C ◎ 288-4770
130 Mc Gaskey Verdell ◎ 287-9044
216 Public Library Extension Bookmobile 223-7201
236★Anderson Howard W ◎
301 State County Medical Examiner 248-3746
321 Vacant
331 Vacant
NE UNION AV INTERSECTS
420 Lampus Co (Stge)
421 Vacant
422 Apartments
1 Michael Everett J 281-8866
2★Crumpacker Roy D
3 Dennis Gary
4★Day Saml
5 Fulker Don
430 Pazz's Salon Of Beauty
431 Wolf Wesley E ◎ 281-7952
434 Pazz's Salon Of Beauty (Ofc) 281-8293
442 Pazeotopoulos Chris ◎ 282-7677
443 Nelson Flora A Mrs ◎ 284-3170
505 Barkley Clifford ◎
506 Wooley James H ◎ 288-2834
517 Trice Jimmy E ◎ 282-3803
523 Tollsen Edna Mrs ◎
535 Vacant
536 Adams Beverly A Mrs
541 Cannon Katie R Mrs ◎
547 Jessup Elsie M Mrs ◎ 288-2423
548 Wilson Frank 288-2988
603 Daklos Thos B ◎ 282-1440
616 Kaib Fred L 284-5192
NE 7TH AV INTERSECTS
707 Albina Action Center organ-civ 288-8345

70

NE 8TH AV INTERSECTS
806 Thomas & Son Paving Co 287-5047
Thomas Gus J ◎ 287-5047
809 Evans Collins W ◎ 287-3294
828 Loving Anderson ◎ 282-6078
NE 9TH AV INTERSECTS
910 Smith Herbert Jr ◎ 287-2239
911★Le'sueur jean 282-5361
930 Hill Vivian M Mrs ◎
933 Willis Millard ◎ 287-3282
NE 10TH AV INTERSECTS
1007 Nance Ancil B ◎ 287-0885
1010 Bird Robt B ◎ 284-0696
1026 Pritchett Walter 287-1634
NE 11TH AV INTERSECTS
1104 Duke Geo P ◎ 287-8974
1107 Irwin Benj J ◎ 281-1696
1128 Johnson Mary L Mrs ◎ 284-2649
NE 12TH AV INTERSECTS
1206 No Return
1209 Pearlman Phillip ◎ 287-6277
1229 Tiniakos John J ◎ 287-0652
1234 Sitnick Stanley A ◎ 287-5265
NE 13TH AV INTERSECTS
1310 Mitchell Ruth Mrs ◎ 287-7271
1311 Burkett Fannie K Mrs ◎ 288-1154
1330 Kent Edw B ◎ 284-4325
1331 Brenner Kenneth L ◎ 288-2911
NE 14TH AV INTERSECTS
1408★Laskowski S T ◎ 282-9956
★Laskowski Michl 282-0847
1424 Douglas Ruth J Mrs ◎ 281-9594

72

NE 15TH AV INTERSECTS
1504 Belch Clara J Mrs 287-8341
1506 Reavis Don G 282-8490
1508 Delin Florence 287-4532
1510 Mays Paul H 282-8907
1511★Keeny Clifford ◎
1529★Mc Clellan Gary
NE 16TH AV INTERSECTS
1608 Northam Michl B ◎ 284-7369
1609 Smith Harry C Jr ◎ 287-3533
1621 Hardman Margt Mrs ◎
1628 Montag Geo D ◎ 284-6915
1633 Mc Graw Arth M ◎
NE 17TH AV INTERSECTS
1700 Northwest District Lutheran Church Missouri Synod 288-8383
1719 Oulman Claude ◎ 287-4498
1728 Giesbrecht Wm G ◎ 288-1682
NE 18TH AV INTERSECTS
1808 Sugarman Gabriel J ◎ 281-6284
1811 Lang Charles B ◎ 287-5804
1828 Swan Martha L Mrs ◎ 284-5956
1829 Kindschuh Eug H Rev ◎ 284-5453
NE 19TH AV INTERSECTS
1909 Sneyd Donald S ◎ 284-0267
1910 Relos Peter A ◎ 281-9898
1925 Peterson Geo S ◎ 287-7217
1935 Mc Hugh Bernice Mrs ◎ 287-5313
NE 20TH AV INTERSECTS
2000 London Jack ◎ 287-8633
2011 Anthony Wm G ◎ 281-1467
2029★Lambie Margt Mrs ◎ 281-1653
2030 Reese Margt L Mrs ◎ 287-6443

74

NE 21ST AV INTERSECTS
2110 Kimbrough Richd L ◎ 287-4952
2111 Rasmussen Marvin R ◎ 282-0092
2120 Hall John H ◎ 282-6052
2129 Stilwell Donald E ◎ 282-6761
2130 Goodell Jeffrey W ◎
NE 22D AV INTERSECTS
2208 Nichols Danl J 282-8691
2228 Del Togno Armanasco John C ◎ 287-1028
NE 23D AV INTERSECTS
2309★Florence Edna M ◎ 281-3030
2310 Lee Milton L ◎ 288-4584
2324 Mills Alan T ◎ 284-5436
2331 Schroeder Vernon E Rev ◎ 282-9512
NE 24TH AV INTERSECTS
2407 Green Alf E ◎ 288-2356
2427 Donovan Mildred S Mrs ◎ 281-0150
2437 Spaulding Gilbert H ◎ 287-6009
NE 25TH AV INTERSECTS
2510 Fowler Richd J ◎ 281-9746
2515 Malmquist Aug C ◎ 281-7781
2525★Norton Clifford W ◎ 282-1151
NE 26TH AV INTERSECTS
2611★Cary Harold E 288-0048
2627 Vacant
NE 27TH AV INTERSECTS
2717★Hamilton R E ◎ 288-3914
2727 Shaffer Carl C ◎ 282-2731
2730 Nelsen Donald A Jr 281-6277
2740 Goodell Eleanor Mrs ◎ 282-5120

76

NE 28TH AV INTERSECTS
2811 Clark Philip ◎ 288-0540
2814★Paschall Michl ◎ 282-8637
2821 Muckleroy Ida M Mrs ◎ 284-0932
2828 Wax Philip F ◎ 287-7089
2833 Krogh Geo ◎ 281-6550
2834 Karlson Nils G ◎ 282-6377
NE 29TH AV INTERSECTS
2900 Kangas Bruce S 288-3549
2904 Larson Rueben T ◎ 284-7681
2905★Fulbright Wm ◎ 281-6811
2911 Lantz Marion S ◎ 287-5061
2914 Hirte David T ◎ 282-2139
2921 Cornwell Ben L ◎ 288-3088
2933 Brinkman James B ◎ 282-8786
NE 30TH AV INTERSECTS
3003 Goertz Elmer C 284-3431
3017 Cole Mary F Mrs ◎ 288-2008
3021 Lovett Michl H ◎ 288-4563
3032 Wolcott Roger ◎
3033 Parks Donald B ◎ 288-3600
NE 31ST AV INTERSECTS
3104 Keeler Helen B Mrs ◎ 281-7483
3107 Terrill John B Jr ◎ 281-8819
3111 Lythgoe Edith A Mrs ◎ 287-9741

WE Will Serve You On All H.U.D. "AS IS" and Guaranteed Properties

TP	Adjoining	Source
-	✓	R. L. Polk and Co. Publishers

RUSSELL ST 1975

NE ROSELAWN ST—Contd
NE 37TH AV INTERSECTS
3715 Johnson Carl L ◎ 284-5105
3724 Hutton Allen W ◎ 282-6711
3733 Hildermann Alma Mrs ◎ 282-5400
3750 Jansen Margt D Mrs ◎ 287-4350
NE 38TH AV INTERSECTS
3810 No Return
3825 Maska Robt P ◎ 287-6437
3826 Mc Leod John D ◎
3840 Martin Fred J ◎
3854★Phelan Michl ◎ 287-6489
NE 39TH AV INTERSECTS
3930 Norgorden Josephine R Mrs ◎ 282-8915
3931 Lasich Kath Mrs ◎ 281-2353
NE 40TH AV INTERSECTS
4002 Logan Sander S ◎ 281-9510
4012 Campbell Gregory A ◎ 282-8416
4020 Weis N F ◎ 281-9206
4032 Mee Geo E ◎ 282-0823
4046 Brenaman Gary D ◎ 287-0606
NE 41ST AV INTERSECTS
4100 Stayton C Max ◎ 287-7298
4105 Domme Muriel M Mrs
4114 Botts Robt L ◎ 284-0468
4115★Mc Callum Robt ◎ 288-4109
4119 Bunn Anne L Mrs

45

ROSEWAY AV NW —FROM NW GERMANTOWN RD NORTHWEST 1 NORTH OF NW ROSARIA AV

ZIP CODE 97231
9418 Ehret Ellis S ◎ 286-5391
Cleaveland David V 286-8147
9447★Anderson Charles C ◎ 286-8943
9507 Grossman Charles M ◎ 286-3519
9545 Newman Jeanette I Mrs ◎ 286-0746
9625 Eyerly Charles H ◎ 286-1416
9707 Kennedy Richd B ◎ 286-4443
9717 Pederson Gene G ◎ 286-1249
9737 Coe Gaylord ◎

51

ROSS AV N —FROM 305 N BROADWAY ST NORTH

ZIP CODE 97227
1619 Foley Joseph A 284-3817
Brew Marvin P 281-0269
1621 James Paul ◎ 282-7940
Harper John O
1639 Britt Laura B Mrs ◎ 282-6315
N DIXON ST INTERSECTS
1737 Vacant
1743 Clardy Henry E ◎ 288-1845
N HANCOCK ST INTERSECTS

53

N PAGE ST INTERSECTS
2321 Becker Ray F Co (garage)
2345 Becker Ray F Co prefabricated steel bldg 288-5341
2416 Snyder John Tool Inc small tool distrs 288-7437
N RUSSELL ST INTERSECTS

165

ROSWELL AV SW —FROM 2808 SW MONTGOMERY DR NORTH

ZIP CODE 97201
2742 Chuck Geoffrey P H ◎ 248-0777
2747 Lorenz Ann B Mrs ◎ 223-8720
2752 De Wolfe Fred S 223-9103
2757★Carroll John F ◎ 223-6583
2771 Chambers Jean B Play School day nursery 223-3881
Chambers Jean B Mrs ◎ 223-3881
2783 Stevenson Sara H Mrs ◎ 227-2864
2793★Fuller Ann K Mrs ◎ 222-4832
2799 Keasey Mapril Mrs ◎ 227-2778
Ballweber Richd R 223-9501
SW MONTGOMERY DR INTERSECTS
2805 Hill Dana L Mrs ◎ 227-7172

14

ROYAL CT NE —FROM 3632 NE FLANDERS ST NORTHEAST

ZIP CODE 97232
412★Steward Frank F 233-1397
417 Roberts Robt M ◎ 234-6874
424 Kaitera Edw J ◎ 232-3573
427 Shepard Cecilia M Mrs ◎ 232-6577
434 Trulsen Davin A ◎ 232-2585
439 Bronson Dave G Jr ◎ 236-8890
444 Long Geo
445 Fleming Geo P ◎ 235-7454
458 Chang Paul C 232-8451
NE GLISAN INTERSECTS
507 Miura Taro ◎ 236-0579
508 Parker Joseph W ◎ 232-2656
515 Bourikas Nick P ◎ 232-4896
522 Wright Ralph J ◎ 234-7703
527 Robertson John D ◎ 232-2068
530★Powell Ray
537 Anderson Howard M ◎ 234-6153
544 Boehmer Don W ◎ 232-3611
547 Glenn Edw J ◎ 236-0468
554 Liddycoat Robt A ◎ 235-3305
559 Mc Grew Raymond P ◎ 235-1519
565 Collver Ralph A ◎ 236-0351
566 Mekulich Ellen Mrs ◎ 235-2022
NE PEERLESS AV INTERSECTS
600 Snook Rita M ◎ 236-0851
605 Capri Portraits 234-7956
Luckenbaugh P L
610 Hundley Eleanor B Mrs ◎ 236-1807
617 Crowley John A ◎ 232-1466
620 Jenkins Kendall R ◎ 235-6923
631★Craig Lee A ◎
NE IMPERIAL AV INTERSECTS
637 Ludlow Ray S ◎ 232-4482
647 Lund Morris A ◎ 234-2498
654 Kenney
655★Ferguson Robt M ◎ 236-0721
662 Spriggs Walter J ◎ 236-0916
667 Gomersall Franklin J ◎ 236-2092
674 Forsyth Lloyd G ◎ 234-4568
684 Lynn James E ◎ 236-9029
NE IMPERIAL AV INTERSECTS
708 Leonard Eliz ◎
715 Gayton Larry J Jr 235-6140
718 Booth K D ◎
723 Stringer John J ◎ 232-3495
728 La Salle Guy E Jr ◎ 234-2289
735 Petrie Bruce ◎ 236-0328
740 Hamling Leo G ◎ 234-2792
747 Keerins Joseph M ◎ 236-4478
752 Klingler Jeanette Y Mrs ◎ 235-0640
755 Larson Dewey B ◎ 236-9343
764 Thompson Michl D ◎ 233-0479

16

NE 39TH AV INTERSECTS
3904 Fischer Joe J ◎ 234-4554
3913 Lewis Clifford E ◎ 232-0025
3914★Leineweber Kathleen Mrs ◎ 234-3108
3921 Mackin Walter B ◎ 235-3583
3924 Knapp Wm L ◎ 236-7828
3933 Fliedner Wm L ◎ 236-9364
3934 Clark Robt J ◎ 234-1519
Clark Zeta Mrs 236-1790
3945 Thompson Arth J ◎ 234-8732
3946 Phillips Gordon B ◎ 234-3517
4004 Marqueling H Edw ◎ 234-4949
4005 Priebe Eletha M Mrs ◎ 232-2269
4013 Jacques Richd P ◎ 232-4596
4014★Culpepper David C 234-0134
4024 Lower Carl E ◎ 236-6527
4025 Schlichenmeyer Raymond J ◎ 236-3291
4034 Allen Wm E ◎ 235-7102
NE 41ST AV INTERSECTS
4104 Kalotay Tamas 232-2976
4114 Sandvig James R
4124 Moore Peter C ◎ 232-0814
4132 Coughlin Arth K 234-5716
4142 Crow Lula E Mrs ◎ 232-1770
4154 Linster Lula L Mrs ◎ 236-8380
4160 Arnston L E 235-6094
NE 42D AV INTERSECTS
ZIP CODE 97220
4204 Rice Robt N ◎ 232-8637
4214 Taylor Cecil R ◎ 232-5698
4232★Bauer Ward C ◎ 238-1436
4244 Wilmot Leonard F ◎ 232-2526
NE FIR AV INTERSECTS
NE 43D AV INTERSECTS
4318★Nance Joseph F ◎ 236-8461
4323 Pfeifer Donald V ◎ 234-5694
4332 Conley Martin J ◎ 234-6993
4333 Loughran John B ◎ 236-6509

18

NE 44TH AV INTERSECTS
4403 Knochmal Gregory H ◎ 232-7953
4406 Lowenthal J Ben ◎ 232-8657
4411 Marcum Robt W ◎ 232-1985
4414 Snang Paul W ◎ 232-7391
4423 Kennedy James P ◎ 232-4045
4428★Edwards Suzanne L Mrs 232-7512
4431 Kunkel Verna L Mrs ◎ 236-9430
4438 Hanson Ernest A ◎ 234-6994
4441 Lucas H Kenneth ◎ 232-1626
4448 Hermann Marie M Mrs ◎ 236-8559
4455 Perrin Robt S ◎ 235-4398
4505★Smith C A
4506 Pettyjohn Roy E 233-3704
4515 Zavin Gail G Mrs ◎ 236-4662
4520★Young Dudley E III ◎ 238-5991
4601 Bahler Fred S 234-1206
4604 Hill Robt E ◎ 235-7211
4605 Pries Richd A ◎ 233-9883
4614 Hamilton Leon S ◎ 232-3575
4621★Chapman Michl ◎ 233-0351

209

RUBY TER SW —FROM INTERSECTION SW 4TH AV AND SW HUME ST NORTHEAST

ZIP CODE 97219
7808 Hickok Dorothy S Mrs ◎ 246-5306
7809 Krussman Helen E Mrs ◎ 244-7103
7811 Ijas Chris A ◎
7816 Adams Virgil L ◎ 244-3063
7817 Huser Robt A ◎ 246-4081
7820 Stevens David V ◎ 244-5409
7821 F & S Reforestation foresters-consulting 244-6344
Foster John ◎ 244-6344
7826 Wooldridge Woodrow H ◎ 244-7634
7827 Mc Kinney Vaden F ◎ 246-7441
7832 Harper Robt B ◎ 245-2510
7843 King Lee K ◎ 244-4247
7847 Reicoff Ernest W ◎ 244-9143
7855 Vacant
7901 Frutiger Henry ◎ 246-2365
7903 Hedberg Elwood B ◎ 246-7611
7905 Boyce Dorothy M ◎ 246-7818
7907 Larimer Don C ◎ 244-3016
7908 Connolly Wm T ◎ 244-3333
7909 Neumeister Alf A ◎ 244-8970
7920 Rouse Robt L ◎ 246-8962
7929 Morgenstern Alan L ◎ 246-0911
8012 Stephens Russell H ◎ 246-5891
8020 Bressie Y Carl ◎ 244-8500
8023 Hadden Wallace D ◎ 244-8506
8030 Thoma Karlena 246-9643
8035 Drulard Norman R ◎ 244-9000
8110 Raz S Henry ◎ 244-4884
8120 Francone Clarice M Mrs ◎ 244-8605
8125 No Return
8135 Wilde W Vernon ◎ 244-2749
8138 Bohmann Louis ◎ 244-5986
8143 Joseph Fred E ◎ 246-2558

328

RURAL ST SE —FROM 7101 SE 13TH AV EAST

ZIP CODE 97202
1325 Schwartz Albert ◎ 234-2001
SE 14TH AV INTERSECTS
1409 Brown Ernest M ◎ 236-4857
1423★Burr Charles F ◎ 238-7198
1426 Crook Sandra L Mrs 235-6360
1434 Cutone Felice
1435 Herstine Leona G Mrs ◎ 235-6764
1504★Logosz Mike 234-5846
1507 Gierster Margt M Mrs ◎ 232-8309
1514 Smith Joseph W ◎ 236-3984
1515 Bettger Anna M Mrs ◎ 235-4514
SE 16TH AV INTERSECTS
1625 Carolyn Apartments 232-8565
1 Mc Cullough Vivian R Mrs ◎ 232-8565
2 Smith Bessie B Mrs 236-2205
3 Bowers M Mrs 235-1589
4 Avey Mae E Mrs 232-3596
5 Kindall Lillian Mrs 235-3610
6 Schulz Harold F 236-5228
STREET CONTINUED

322

SE 36TH AV INTERSECTS
3605 Christensen John ◎
3617 Duran Dorothy W Mrs ◎ 771-3098
3620 Springer Joshua S ◎ 771-9848
3638 Nuszbaum Henry ◎ 771-2107
3649 Stiger Virgil ◎ 774-4495
3650 Winters Fred S ◎ 771-1437
3656 Dietz Cleadous B ◎ 771-6868
3664 Mettler Wm E ◎ 774-0483
3667 Vacant
3671 Anderson Mabel I Mrs ◎ 775-2424
3676 Weiner Geo ◎ 771-5808
SE 37TH AV INTERSECTS
3710 Mc Leod Don W ◎ 771-7278
3717 Mc Key Ray E ◎ 774-3949
3725 Borne Eileen R Mrs ◎ 775-3326
3801 Pixley James E ◎
3806 Borden Richd D ◎ 775-4816
3815 Burke Lela Mrs ◎ 771-0738
3816 Genzer Everett C ◎ 774-8305
3837★Fee John J ◎ 775-2356
3838 Scheible Frank G ◎ 774-1893
SE 39TH AV INTERSECTS
3907 Conrey Steve L ◎
3917 Magnusen Wal C ◎ 775-1634
3924 Cowan Helen S Mrs ◎ 774-1226
4005 Powell Janet E Mrs ◎
4008 Haight Frank W ◎ 775-3135
4011 Wilson Wm G ◎ 774-2334
4022 Brusco Daniel ◎ 777-1888
4030 Brusco Donald 775-3478
SE 41ST AV INTERSECTS
4110 Kern Maynard S ◎ 774-5159
4111 Klimko Terry D 771-3082
4117 Wortendyke Thos E ◎ 771-3118
4118 Foster Jerry L ◎ 774-5828
4124 Vacant
4125 Peachey Laurence ◎ 774-2459
4133 Welch Q Perry ◎ 771-5433
4140 Curran Joseph A ◎ 771-6857
4141 Anderson Alden P ◎ 775-3707
4144 Yee Moon T ◎ 775-0545
4151★Bohall Betty
SE 42D AV INTERSECTS
ZIP CODE 97206
4212 Davidson Geo R 771-6620
4215★Peters J Wm ◎ 771-8823
4218 Tathwell Martha Mrs ◎ 775-5016
4223 Costanzo Henry C ◎ 771-5477
4228★Morter John F 774-9650
4234 Gleason Greg R ◎
4235 De Long Earl R ◎
4304 Hayes Jack B ◎ 771-4704
4305 Kitzman Mina M ◎ 774-0425
4310 Moon Quenton ◎ 774-9893
4317 Nessly Milford G ◎ 771-7730
4321 Sloan John M ◎ 774-8067
SE 44TH AV INTERSECTS
4403 Gage Harrison E ◎ 774-4774
4404 Garner Donald S ◎ 774-5683
4414 Huntley Mabel R Mrs ◎ 771-0406
4417 Fredrickson Don R ◎
4433 Harvey John P ◎ 771-1905
4440 Boland Dave B ◎ 775-6139
4445 Potter Ina E Mrs ◎ 771-1200
4446 No Return
SE 45TH AV INTERSECTS

302

SE 87TH AV INTERSECTS
ZIP CODE 97266
8716 Vacant
8723 Clement Richd V ◎ 775-7377
8726 Vacant
8733 Vacant
8736 Wootan Marilyn H Mrs ◎ 775-4601
8742 No Return
8743 Hill Robt T ◎ 771-4195
8744★Gogal John 771-8540
8751 Cochrane Terry ◎ 774-4346
8757 No Return
8805 Norman James ◎ 771-3934
8808★Horworth K L 775-3394
8814 Dunafon Harlan L ◎
8815★Taylor Martha 775-1915
8819 Flaker Helena B Mrs 771-9358
8820 Boynton Charles H ◎ 774-0975
8843 Wright Joseph E ◎ 771-9078
8904 Clobe John ◎
8905 Rodriguez Gwen Mrs ◎ 775-4037
8910 Watts Lloyd S ◎
8923★Truax Robt ◎ 771-8889
8930★Monroe Eber
8940 Andersen Eug F ◎
9015 Kelly Center For The Deaf sch 775-6781
9022 Coffman Cecil A ◎ 771-4911
9030 Michael Raymond D ◎ 775-6964
SE 91ST AV INTERSECTS
9106 Smith Beulah E Mrs 771-7893
9110 Vacant
9112 Flynn Evelyn C Mrs ◎
9116 Nelson Janet Mrs ◎ 775-7365
9127★Jones Donna J 771-1854
9129★Burley Wm E 774-7901
SE 92D AV INTERSECTS

88

RUSSELL PL NE —FROM 8803 RUSSELL ST WEST

ZIP CODE 97220
8736 Kirch Wm E ◎
8746 Larson Arbury C ◎ 253-0582
8756 Waddle Howard W ◎ 253-5452
8759 Schmer Jack G ◎ 252-1543
8801 Dymoke Richd E ◎ 252-8349
8806 Karitis Alf E ◎ 253-9781
8817 King Allen R ◎ 255-3470
8822 Marcott Wm V ◎ 254-3967
8831 Jones James ◎ 254-4706
8834★Weitzel Douglas R ◎ 255-6615
8845★Bowker Dorek ◎ 253-4544
8848 Ambrosio Vic E ◎ 254-2796
8859 Goldberg Mary P 255-0179
8862 Mack Chester R ◎ 256-1987

53

RUSSELL ST N —FROM 2529 N WILLIAMS AV WEST

ZIP CODE 97227
14 Vacant
28 Philbin Mfg Co battery charger repr 287-1718
32 Vacant
36 Gay Paree Tavern 284-0086
N VANCOUVER AV INTERSECTS
N FLINT AV INTERSECTS
214 Dental Health Center 284-1152
Dunham Arlyss D dentist 284-1152
Drake Wayne C dentist 284-1152
224 Lilla-Albina Park
N GANTENBEIN AV INTERSECTS
N
COMMERCIAL AV INTERSECTS

510 Sherwin-Williams Co The automotive wks 288-6096
N KERBY AV INTERSECTS
N ROSS AV INTERSECTS
656 Tire Distributors Inc dlrs & repr ret & whol 288-5467
664 Sturm Elevator Co mfrs 284-2003
N BORTHWICK AV INTERSECTS
703 Portland Valve & Fitting Co distrs 288-6901
707 Vacant
717 City Galvanizers Co (Stge) 288-8837
733 Salvage Enterprises 288-8888
737 Vacant
740 United Fire Extinguisher sls & serv 288-5717
N ALBINA AV INTERSECTS
801 Vacant
807 Vacant
809 Vacant
813 Vacant
816 Vacant
817 Vacant
819 Campbell's Cleaning & Pressing 288-0771
820 City Galvanizers Co 282-8450
829 Blessing Electric 284-1189
832 City Galvanizers Co (SHOP) 282-1755
836 White Eagle Cafe 284-9930
847 Vacant
849 Saint George Apartments
3 Van Severson Henry
6 De Witt Orville 288-1858
9 Vacant
10 Ashly James
11 Hyde Clifford
14 Mish Thos
16★Snell Harry
17★House Curtis
19★Mackey Earl E
20 Gardner Bob
23 Vacant
24 Loney David
26 Hannum Wm 288-0738
28 Kirck Charles
31 Mc Vicker Florence Mrs
34★Mc William Bill
STREET CONTINUED
855 Swinging Anchor tavern 281-2892
N MISSISSIPPI AV INTERSECTS
923 Vacant
924 Expert Building Maintenance Contr 287-5630
931 Vacant

TP	Adjoining	Source
-	✓	R. L. Polk and Co. Publishers

RUSSELL ST 1975

N RUSSELL ST—Contd
STREET CONTINUED
933 Store Front Theater (Stge)
937 Vacant
943 Jerco Industries gifts whol dirs 281-4677
947 Powell Apartments 284-9530
201★White Robt
204 Vacant
205 Grace Luther
207 Vacant
208 Lawrence Robt
210 Robison Sammy
214 Vacant
216 Sudds Robt E 288-1824
218★Scott Wayne
220 Vacant
223 Vacant
226 Jordan Leroy 282-4253
302★Summons John A
303★Robinson Thos J
949★Bernard Julius A 284-2244
STREET CONTINUED

51
N INTERSTATE AV INTERSECTS
1027 Republic Freight System Inc frt forwarding 288-5551
N LARRABEE AV INTERSECTS
1101 State Hwy Div (Garage) 229-6965
1200 Union Pacific Railroad Co (Shops & Yd) 221-1300

68
RUSSELL ST NE —FROM 2529 N WILLIAMS AV WEST

ZIP CODE 97212
22 Vacant
26 Vacant
28 Vacant
32 Vacant
33★Gough Peter
36 Vacant
38 City Police Bureau Sunshine Div 287-1294
54 K A D Pattern Shop 284-1785
66 Superior Machine Products Inc (Mfg Plant) 288-5766
81 Mathews Danl 281-9158
Redfern Meitha L
91 Vacant
NE RODNEY AV INTERSECTS
102 Scarborough's Oil 282-4920
104 Scarborough Fuel Serv (Stge)
116 Prince Hall Masonic Temple Bldg halls 284-9867
Adah Chapter No 6
Acacia Lodge No 6
Beaver Lodge No 3 (F & A M)
Brotherhood Railway Carmen Rose City No 929
Enterprise Lodge No 1 (F & A M)
International Brotherhood Of Firemen Union No 958
Logan Lodge No 5
Mina Court No 142
Mina Temple No 68 (A E A O N)
Northwest Lodge No 2554 (I O O F)
Prince Hall Grand Lodge Of Oregon
Prince Hall Masonic Temple Assn 281-8825
Searchlight Chapter (O E S)
Willamette Consistory No 23
128 Christian Community Center 281-6930
Christian Community Center Nursery day nursery 281-6930
205 Multnomah County Library Bindery
212 Green Curtis S ◎ 284-8502
218 No Return
220 Concentrated Employment Program 288-8391
Portland Metropolitan Steering Committee 288-8391
223 Johnson A R Electrical Contracting 282-2264
305 Campbell-Norquist & Co oil burners 288-6123
Ray Oil & Gas Burners 288-6123
321 Life-Center volunteer community orgn 284-6878
330 Casebeer Construction Co bldg contr 282-6161
NE UNION AV INTERSECTS
420 Vacant
426 Stiles Apartments
1 Wruble Irene G Mrs ◎ 284-7046
2 Helman John L 284-4935
3 Rocha Antonio V
4 Jasso Steve
5 Castillo La Verna
6 Lopez Sid
7 Caldera Richd
8 Groves John T 284-7600
9 Christenson O E
10 Henrick Jacob
444 Windrem Robt C ◎ 288-3711
446 Banks Lee A 282-9601
506 Buckley Mary M
512 Vacant
520 No Return
522 Vacant
527 Crawford Thos
528 Lucas Calvin
534★Allen Dee
546 Hurst Joseph P ◎ 284-4808
608★Jones Linda
612 Mathews Merle
616 Vacant
626 Vacant
632 Peterson Stanley C ◎ 288-1086

88
ZIP CODE 97220
N E 82D AV INTERSECTS
8333 Olympic Athletic Club 254-5546
NE 84TH AV INTERSECTS
8532★Coakley Gene A ◎ 254-8735
NE 86TH AV INTERSECTS
8639★Howland Raymond 254-1220
8640 Cornett John K ◎ 253-3645
8705 Bowers Frank H ◎ 253-5765
8706 Adams Charles C 254-3038
8715★Dornes Richd W 253-4909
8716 Helm Fred L ◎ 252-2706
8725 Stockwell Roger E ◎
8728 Boyle Doreen F Mrs ◎ 252-5762
8738 Morrison Marvin L 254-5497
NE 88TH AV INTERSECTS
8803 Bonjorno Peter A ◎ 253-0559
8804 Warden J J ◎ 252-7162
8813 Rund Earl M ◎ 254-3070
8814 Ruzicka Joseph F ◎ 255-7427
8824 Planteen Wm G ◎ 252-1728
8833★George Phyllis Mrs 254-4565
8834 Vacant
8845 Rund Curtis O ◎ 256-2743
8902 Johnson Gordon M ◎
8903 Papiernik Emma D Mrs ◎ 254-0257
8912 Lebert L Margt
8913 Rundel Pearl Mrs ◎ 254-1407
8922 Rojeski Zygmont J ◎ 254-1790
8925 Phillips Edw R ◎ 254-1410
8932 Hendrickson A Mildred ◎ 253-9994
8942 Sparks Arth E ◎ 254-4446
9006 Gibb Beulah H Mrs ◎ 253-5370
9016 Hamilton Mac W ◎ 252-1786
9026 Carley David 252-1937
9102 Redinger Ellsworth C ◎ 253-0569
9107 Jamison Jerry A 255-0937
9112 Alexander Betty J Mrs ◎

125
RUSSET ST N —FROM 7527 N WILLIAMS AV WEST

ZIP CODE 97217
6 Dummler Cecelia Mrs ◎ 285-3136
26★Juhlin Richd ◎
101★Polizzi Doris 285-6887
106 Hole Herman L ◎ 285-8910
115 Davis Harold F ◎ 285-0813
116 Walbaum Robt E ◎ 289-5484
131 Jones Nathl B ◎ 283-2098
136 Rickard C T 285-4715
138 Phillips Edna H Mrs 285-4827
N VANCOUVER AV INTERSECTS
210 Eilertson Adele E Mrs 289-7148
214 Barnes Helen V Mrs 289-5786
217★Powell Jeff 285-6217
224 Tromp Wm C ◎ 285-2137
227 Firth Ronald K ◎ 285-1740
234 Montgomery Elyse C Mrs ◎ 285-3798
237 Dyton John H ◎ 289-0541
306 Finzer Malcolm F ◎ 285-1525
307 Weiss Wm Jr ◎ 285-2396
314 Hogan Philip W ◎ 285-6071
315 Siebler Magdalena Z Mrs ◎ 285-2384
320 Gardner Arth ◎
321 Otterstedt Edwin M ◎ 285-2896
327 Caldwell Lillie I Mrs ◎ 285-3207
328 Currier John E ◎ 285-3467
405 Bush Virgil L ◎ 289-0587
406 Thomas Boles P ◎ 285-3157
415 Burch Bruce H ◎ 289-2481
416 Nuttall Edw A ◎ 285-3284
N COMMERCIAL AV INTERSECTS
514 Jackson Melvin D
515★Davis Harold C ◎ 285-7967
525 Mitchell Homer R ◎ 289-1321
530 Garvin Robt J ◎ 289-3921
537 Marson Joseph ◎ 285-2726
545 Crater Raymond ◎ 285-3392
548 Brownell Wm R ◎ 285-3442
N KERBY AV INTERSECTS
625 Johnson Eric L ◎ 285-9798
628 Dodd Clyde E mfrs agt ◎ 285-3271
634 Stroup Robt C ◎ 289-0653
635 Penning Robt J 285-3759
644 Vacant
645 Griskey Celia A Mrs ◎ 285-3981
708 Vacant
709 Morgan John C ◎ 289-1214
716 Skalbeck Roy P ◎ 285-7186
719 Leech Nancy L Mrs ◎
728 Chenette Philomene Mrs ◎
735 Chenette James J ◎ 285-3351
N ALBINA AV INTERSECTS
823 Banik Albert J ◎ 285-3551
824 Canich John R ◎ 285-2346
831 Arnold Jess J ◎ 285-1384
840 Apartments
1★Res Henry
2★Wehage Thos
3 Vacant
841 Wills Nora G Mrs ◎ 285-3038
847 Buttram Azie Mrs
856 Mix Floyd T ◎ 289-7423
863 Harrington Warren W ◎
866★Mosley Betty Mrs ◎
877 Harms Gertrude Mrs ◎ 285-4223

123
N MISSISSIPPI AV INTERSECTS
915 Bye Russell A ◎ 289-7942
925 Hansen Harold K
N MINNESOTA FWY INTERSECTS
N MONTANA AV INTERSECTS
1305 Sampson Merle L ◎ 289-3640
1306★Lukas Edw G 285-4276
1315 Renback Judd M ◎ 289 7205
1316 Kennedy Geo M ◎ 289-6937
1324 Morgan Ethel M Mrs ◎ 289-6612
1327 Kessinger Grover L ◎
1333 George Alf E ◎ 289-0353
1334 Cline Hallie A Mrs ◎ 285-6543
1404 Thiel Carl ◎ 285-1611
1407 Donlon Merritt R ◎ 289-0687
1414 Zuckerman Alex ◎ 289-1770
1415★Cartales Larry S 83-5645

121
N INTERSTATE AV INTERSECTS
1517 Vacant
1527 Young Roy O ◎
1535 Mc Neel Edna R Mrs ◎
N GREENWICH AV INTERSECTS
1605 Flores Carmen F Mrs ◎ 285-7534
1621 Schweitzer Joseph H ◎ 289-0912
1631 Bergmann Joseph H ◎ 289-6540
1639 Rieman Ralph A ◎
1705 Boldt Aug P ◎ 285-2448
1713 No Return
1721 Okazaki Hiderichi ◎
1729 Ninomiya Nug ◎ 289-9607
N FENWICK AV INTERSECTS
1811 Wiggins Everett L Contractors 285-5846
Wiggins Everett L ◎ 285-5846
1814 Vacant
1834 Mettler H L ◎
1835★Enriquez Agustin ◎
1849 Mc Reynolds Kath L Mrs ◎ 289-4466
N ELMORE AV INTERSECTS
N CAMPBELL AV INTERSECTS
1915 Muck Clement E ◎ 289-7237
1926 Dorman Robt E 285-3273
N DENVER AV INTERSECTS

119
N BRANDON AV INTERSECTS
N OMAHA AV INTERSECTS
2325 Zirkle James ◎ 285-9994
2326 Zimbelman Dan ◎ 285-5028
2335 Currier Timothy R ◎ 289-0371
2338 Conrad Ruth F Mrs ◎ 289-3130
2345★Paynter M H 285-0025
2346★Graham James D ◎
2406★Cannon John L 285-6920
2416 Rutter Donald J ◎ 285-2778
2426 Fedje B E 285-6012
2436 Laursen Ove W ◎ 289-3426
2444 Senteno Robbie C Mrs 283-3240
N DELAWARE AV INTERSECTS
2504 Borer Henry J ◎ 289-2458
2507 Burton Donald J ◎
2517 Pakkala Thos ◎ 285-2980
2518 Jordon Charles E ◎ 289-1709
2525 Rowen Darrell A ◎ 289-7001
2526 Treber Amelia G Mrs ◎ 289-8717
2532 Hunt Milton D ◎ 289-8425
2537 Pixler Wm N ◎ 289-2586
2549 Bell Fred ◎ 289-6535
2550 Markle Gary L ◎ 285-6526
2600 Korinek Norman W 289-5617
2603★James J 289-6961
2610 Allen Kenneth C ◎ 289-4056
2613 Gutschow Robt J ◎ 285-9743
2624 Kennel Wilbur O ◎ 289-3756
2629★Hall Sheila Mrs
2634 Miller Ken L 289-1740
2643 Stuart Charles E ◎ 289-0733
2650 Peninsular Bapt Church (Sunday Sch)
2657 Ferry Fredk E ◎ 289-6181
N BURRAGE AV INTERSECTS
2705 No Return
2706 Baley's Antiques 285-0033
Baley Webb C ◎ 285-0033
2715 Morrow Anna M Mrs ◎ 289-6886
2720 Deeke Harold E ◎ 285-1571
2725 Dickson Rosa J Mrs ◎ 289-6338
2801★Usher Victor M 285-4328
2811 Petersen Le Roy H ◎ 289-8707
2821 Vacant
2829 Cooper Wm R ◎ 289-7029
2841 Rucker Ronald E ◎ 285-0815
2903★Iverson James ◎ 285-6857
2911 Peninsular Guest House 283-9264
2929 Mod Wash Laundromat 289-6534

117
N PENINSULAR AV INTERSECTS
N CURTIS AV INTERSECTS
3104 No Return
3107 Johnson Tilda Mrs 285-4181
3108★White Pam
3111★Love Jerry 285-1289
3114 Larson Diton H ◎ 289-9542
3124 Miller Mary L Mrs 289-6350
3134 Payne Don 285-8825
3137 Vacant
N EMERALD AV INTERSECTS
3263 Noel Patricia ◎ 289-1790
3271 Willis Lucille A Mrs 289-0184
3301 Whitney Walla A ◎ 289-7393
3315 Vacant
3333 England Verda Mrs ◎ 285-7283
N GRAVENSTEIN AV INTERSECTS
3365 Brederson Chester ◎ 285-0005
3377 No Return
3404 Johnson Norman C ◎ 285-1637
3407 Sweeney Richd L 285-3726
3416 Goodnight Walter H ◎ 285-5580
3417 Reed Ollie Mrs ◎ 289-0043
3428★Sortland Joyce 283-5479
N WABASH AV INTERSECTS
3514 Hansen Ruth M Mrs ◎ 289-5832
3523 Barnett Charles ◎ 289-6440
3524 Barsch Eda M Mrs ◎ 289-8125
3535 Murphy Pat F ◎ 289-1295
Catt Ann Mrs 285-6214
3601 Dyke Harold D ◎
3609 Stevens Earl B ◎ 289-2935
3616 Laverdure John L ◎ 285-4742
3630 Leckberg Richd C ◎
3635 Zingler Earnest B ◎ 289-0598
3644 Ryckman Walter J 289-4427
3645 Lorenzen Lorents A ◎ 289-4208
3714 Weston Wm A ◎ 289-1574
3717 Clink Elmer E ◎ 289-5618
3723★Hall Chas ◎ 289-2131
3728 Richert Joseph ◎ 289-1551

115
N WASHBURNE AV INTERSECTS
N CHAUTAUQUA BLVD INTERSECTS
N HURST AV INTERSECTS
ZIP CODE 97203
4106 Jones Iris M Mrs ◎ 285-9615
4118★Robertson Marion E ◎ 289-5809
4130 Gieschen Theo C Rev 289-5357
N LOMBARD AV INTERSECTS

172
RUSSET ST NE —FROM 7523 N WILLIAMS AV EAST

ZIP CODE 97211
4 Cervetto Jack T ◎ 285-1204
14 Ezetta Peter B ◎ 285-1231
23 Sherbahn Gearld ◎ 283-2362
24 Bailey Bob
34 Kalin Mary J Mrs ◎ 285-1374
35 Boyce E D ◎ 289-1781
44 Cunningham Margt Mrs
45 Mc Ilwain C Z ◎ 289-7059
53★Bates Donald O 283-3212
56 Reghitto Mario J ◎ 285-1360
59 Lofftus Walter E ◎ 285-4217
76 Metcalf Dale J ◎ 285-1442
NE RODNEY AV INTERSECTS
106 La Duke Jerry R ◎ 285-4053
118 Davis Lonnie J ◎ 289-3917
130 Dobson T E ◎ 283-4503
133 Van Kirk Delbert L ◎ 289-7226
140 Pill Doug
149 Vacant
150 Van Buskirk Esther A ◎
160★King Richd ◎
170 Dougherty Earl M ◎
NE MALLORY AV INTERSECTS
204 Faulkner Dean 289-5400
205 Reed Wm W ◎ 283-3472
214 Hall Fred ◎ 285-2810
215 Fogg C Doug ◎
224 Gonzales Elvita 289-4118
225 Jenkins Simon
232 Wyse Jacqueline 283-2655
238 Vacant
319 Del's Care Center Inc 289-5571
321 Vacant
324 Tureaud Charles A
326 Russet Street Apartments
1 Petroff Phyllis Mrs 289-9881
2 Juckett John
3 Carter Ricky
4 Vacant
5★Williams Sue
6★Gonsalez Mary
7 Bryant Ronald
8★Black Madeline
9 Vacant
10 Pearce Doyle
11★Muckleroy James
12 Rider James
13★Anderson Whit
14 Bennett Wilbert 285-1652
15 Vacant
16★Rhodes Joanne
NE UNION AV INTERSECTS
424 Shonkwiler John W 283-4077
432 Charlan Floyd W
N E GRAND AV INTERSECTS

TP	Adjoining	Source
-	✓	R. L. Polk and Co. Publishers

RUSSELL ST 1975

NE ROSELAWN ST—Contd
NE 37TH AV INTERSECTS
3715 Johnson Carl L ◎ 284-5105
3724 Hutton Allen W ◎ 282-6711
3733 Hildermann Alma Mrs ◎ 282-5400
3750 Jansen Margt D Mrs ◎ 287-4350
NE 38TH AV INTERSECTS
3810 No Return
3825 Maska Robt P ◎ 287-6437
3826 Mc Leod John D ◎
3840 Martin Fred J ◎
3854★Phelan Michl ◎ 287-6489
NE 39TH AV INTERSECTS
3930 Norgorden Josephine R Mrs ◎ 282-8915
3931 Lasich Kath Mrs ◎ 281-2353
NE 40TH AV INTERSECTS
4002 Logan Sander S ◎ 281-9510
4012 Campbell Gregory A ◎ 282-8416
4020 Weis N F ◎ 281-9206
4032 Mee Geo E ◎ 282-0823
4046 Brenaman Gary D ◎ 287-0606
NE 41ST AV INTERSECTS
4100 Stayton C Max ◎ 287-7298
4105 Domme Muriel M Mrs
4114 Botts Robt L ◎ 284-0468
4115★Mc Callum Robt ◎ 288-4109
4119 Bunn Anne L Mrs

45

ROSEWAY AV NW —FROM NW GERMANTOWN RD NORTHWEST 1 NORTH OF NW ROSARIA AV

ZIP CODE 97231
9418 Ehret Ellis S ◎ 286-5391
Cleaveland David V 286-8147
9447★Anderson Charles C ◎ 286-8943
9507 Grossman Charles M ◎ 286-3519
9545 Newman Jeanette I Mrs ◎ 286-0746
9625 Eyerly Charles H ◎ 286-1416
9707 Kennedy Richd B ◎ 286-4443
9717 Pederson Gene G ◎ 286-1249
9737 Coe Gaylord ◎

51

ROSS AV N —FROM 305 N BROADWAY ST NORTH

ZIP CODE 97227
1619 Foley Joseph A 284-3817
Brew Marvin P 281-0269
1621 James Paul ◎ 282-7940
Harper John O
1639 Britt Laura B Mrs ◎ 282-6315
N DIXON ST INTERSECTS
1737 Vacant
1743 Clardy Henry E ◎ 288-1845
N HANCOCK ST INTERSECTS

53

N PAGE ST INTERSECTS
2321 Becker Ray F Co (garage)
2345 Becker Ray F Co prefabricated steel bldg 288-5341
2416 Snyder John Tool Inc small tool distrs 288-7437
N RUSSELL ST INTERSECTS

165

ROSWELL AV SW —FROM 2808 SW MONTGOMERY DR NORTH

ZIP CODE 97201
2742 Chuck Geoffrey P H ◎ 248-0777
2747 Lorenz Ann B Mrs ◎ 223-8720
2752 De Wolfe Fred S 223-9103
2757★Carroll John F ◎ 223-6583
2771 Chambers Jean B Play School day nursery 223-3881
Chambers Jean B Mrs ◎ 223-3881
2783 Stevenson Sara H Mrs ◎ 227-2864
2793★Fuller Ann K Mrs ◎ 222-4832
2799 Keasey Mapril Mrs ◎ 227-2778
Ballweber Richd R 223-9501
SW MONTGOMERY DR INTERSECTS
2805 Hill Dana L Mrs ◎ 227-7172

14

ROYAL CT NE —FROM 3632 NE FLANDERS ST NORTHEAST

ZIP CODE 97232
412★Steward Frank F 233-1397
417 Roberts Robt M ◎ 234-6874
424 Kaitera Edw J ◎ 232-3573
427 Shepard Cecilia M Mrs ◎ 232-6577
434 Trulsen Davin A ◎ 232-2585
439 Bronson Dave G Jr ◎ 236-8890
444 Long Geo
445 Fleming Geo P ◎ 235-7454
458 Chang Paul C 232-8451
NE GLISAN INTERSECTS
507 Miura Taro ◎ 236-0579
508 Parker Joseph W ◎ 232-2656
515 Bourikas Nick P ◎ 232-4896
522 Wright Ralph J ◎ 234-7703
527 Robertson John D ◎ 232-2068
530★Powell Ray
537 Anderson Howard M ◎ 234-6153
544 Boehmer Don W ◎ 232-3611
547 Glenn Edw J ◎ 236-0468
554 Liddycoat Robt A ◎ 235-3305
559 Mc Grew Raymond P ◎ 235-1519
565 Collver Ralph A ◎ 236-0351
566 Mekulich Ellen Mrs ◎ 235-2022
NE PEERLESS AV INTERSECTS
600 Snook Rita M ◎ 236-0851
605 Capri Portraits 234-7956
Luckenbaugh P L
610 Hundley Eleanor B Mrs ◎ 236-1807
617 Crowley John A ◎ 232-1466
620 Jenkins Kendall R ◎ 235-6923
631★Craig Lee A ◎
NE IMPERIAL AV INTERSECTS
637 Ludlow Ray S ◎ 232-4482
647 Lund Morris A ◎ 234-2498
654 Kenney
655★Ferguson Robt M ◎ 236-0721
662 Spriggs Walter J ◎ 236-0916
667 Gomersall Franklin J ◎ 236-2092
674 Forsyth Lloyd G ◎ 234-4568
684 Lynn James E ◎ 236-9029
NE IMPERIAL AV INTERSECTS
708 Leonard Eliz ◎
715 Gayton Larry J Jr 235-6140
718 Booth K D ◎
723 Stringer John J ◎ 232-3495
728 La Salle Guy E Jr ◎ 234-2289
735 Petrie Bruce ◎ 236-0328
740 Hamling Leo G ◎ 234-2792
747 Keerins Joseph M ◎ 236-4478
752 Klingler Jeanette Y Mrs ◎ 235-0640
755 Larson Dewey B ◎ 236-9343
764 Thompson Michl D ◎ 233-0479

16

NE 39TH AV INTERSECTS
3904 Fischer Joe J ◎ 234-4554
3913 Lewis Clifford E ◎ 232-0025
3914★Leineweber Kathleen Mrs ◎ 234-3108
3921 Mackin Walter B ◎ 235-3583
3924 Knapp Wm L ◎ 236-7828
3933 Fliedner Wm L ◎ 236-9364
3934 Clark Robt J ◎ 234-1519
Clark Zeta Mrs 236-1790
3945 Thompson Arth J ◎ 234-8732
3946 Phillips Gordon B ◎ 234-3517
4004 Marqueling H Edw ◎ 234-4949
4005 Priebe Eletha M Mrs ◎ 232-2269
4013 Jacques Richd P ◎ 232-4596
4014★Culpepper David C 234-0134
4024 Lower Carl E ◎ 236-6527
4025 Schlichenmeyer Raymond J ◎ 236-3291
4034 Allen Wm E ◎ 235-7102
NE 41ST AV INTERSECTS
4104 Kalotay Tamas 232-2976
4114 Sandvig James R
4124 Moore Peter C ◎ 232-0814
4132 Coughlin Arth K 234-5716
4142 Crow Lula E Mrs ◎ 232-1770
4154 Linster Lula L Mrs ◎ 236-8380
4160 Arnston L E 235-6094
NE 42D AV INTERSECTS
ZIP CODE 97220
4204 Rice Robt N ◎ 232-8637
4214 Taylor Cecil R ◎ 232-5698
4232★Bauer Ward C ◎ 238-1436
4244 Wilmot Leonard F ◎ 232-2526
NE FIR AV INTERSECTS
NE 43D AV INTERSECTS
4318★Nance Joseph F ◎ 236-8461
4323 Pfeifer Donald V ◎ 234-5694
4332 Conley Martin J ◎ 234-6993
4333 Loughran John B ◎ 236-6509

18

NE 44TH AV INTERSECTS
4403 Knochmal Gregory H ◎ 232-7953
4406 Lowenthal J Ben ◎ 232-8657
4411 Marcum Robt W ◎ 232-1985
4414 Snang Paul W ◎ 232-7391
4423 Kennedy James P ◎ 232-4045
4428★Edwards Suzanne L Mrs 232-7512
4431 Kunkel Verna L Mrs ◎ 236-9430
4438 Hanson Ernest A ◎ 234-6994
4441 Lucas H Kenneth ◎ 232-1626
4448 Hermann Marie M Mrs ◎ 236-8559
4455 Perrin Robt S ◎ 235-4398
4505★Smith C A
4506 Pettyjohn Roy E 233-3704
4515 Zavin Gail G Mrs ◎ 236-4662
4520★Young Dudley E III ◎ 238-5991
4601 Bahler Fred S 234-1206
4604 Hill Robt E ◎ 235-7211
4605 Pries Richd A ◎ 233-9883
4614 Hamilton Leon S ◎ 232-3575
4621★Chapman Michl ◎ 233-0351

209

RUBY TER SW —FROM INTERSECTION SW 4TH AV AND SW HUME ST NORTHEAST

ZIP CODE 97219
7808 Hickok Dorothy S Mrs ◎ 246-5306
7809 Krussman Helen E Mrs ◎ 244-7103
7811 Ijas Chris A ◎
7816 Adams Virgil L ◎ 244-3063
7817 Huser Robt A ◎ 246-4081
7820 Stevens David V ◎ 244-5409
7821 F & S Reforestation foresters-consulting 244-6344
Foster John ◎ 244-6344
7826 Wooldridge Woodrow H ◎ 244-7634
7827 Mc Kinney Vaden F ◎ 246-7441
7832 Harper Robt B ◎ 245-2510
7843 King Lee K ◎ 244-4247
7847 Reicoff Ernest W ◎ 244-9143
7855 Vacant
7901 Frutiger Henry ◎ 246-2365
7903 Hedberg Elwood B ◎ 246-7611
7905 Boyce Dorothy M ◎ 246-7818
7907 Larimer Don C ◎ 244-3016
7908 Connolly Wm T ◎ 244-3333
7909 Neumeister Alf A ◎ 244-8970
7920 Rouse Robt L ◎ 246-8962
7929 Morgenstern Alan L ◎ 246-0911
8012 Stephens Russell H ◎ 246-5891
8020 Bressie Y Carl ◎ 244-8500
8023 Hadden Wallace D ◎ 244-8506
8030 Thoma Karlena 246-9643
8035 Drulard Norman R ◎ 244-9000
8110 Raz S Henry ◎ 244-4884
8120 Francone Clarice M Mrs ◎ 244-8605
8125 No Return
8135 Wilde W Vernon ◎ 244-2749
8138 Bohmann Louis ◎ 244-5986
8143 Joseph Fred E ◎ 246-2558

328

RURAL ST SE —FROM 7101 SE 13TH AV EAST

ZIP CODE 97202
1325 Schwartz Albert ◎ 234-2001
SE 14TH AV INTERSECTS
1409 Brown Ernest M ◎ 236-4857
1423★Burr Charles F ◎ 238-7198
1426 Crook Sandra L Mrs 235-6360
1434 Cutone Felice
1435 Herstine Leona G Mrs ◎ 235-6764
1504★Logosz Mike 234-5846
1507 Gierster Margt M Mrs ◎ 232-8309
1514 Smith Joseph W ◎ 236-3984
1515 Bettger Anna M Mrs ◎ 235-4514
SE 16TH AV INTERSECTS
1625 Carolyn Apartments 232-8565
1 Mc Cullough Vivian R Mrs ◎ 232-8565
2 Smith Bessie B Mrs 236-2205
3 Bowers M Mrs 235-1589
4 Avey Mae E Mrs 232-3596
5 Kindall Lillian Mrs 235-3610
6 Schulz Harold F 236-5228
STREET CONTINUED

322

SE 36TH AV INTERSECTS
3605 Christensen John ◎
3617 Duran Dorothy W Mrs ◎ 771-3098
3620 Springer Joshua S ◎ 771-9848
3638 Nuszbaum Henry ◎ 771-2107
3649 Stiger Virgil ◎ 774-4495
3650 Winters Fred S ◎ 771-1437
3656 Dietz Cleadous B ◎ 771-6868
3664 Mettler Wm E ◎ 774-0483
3667 Vacant
3671 Anderson Mabel I Mrs ◎ 775-2424
3676 Weiner Geo ◎ 771-5808
SE 37TH AV INTERSECTS
3710 Mc Leod Don W ◎ 771-7278
3717 Mc Key Ray E ◎ 774-3949
3725 Borne Eileen R Mrs ◎ 775-3326
3801 Pixley James E ◎
3806 Borden Richd D ◎ 775-4816
3815 Burke Lela Mrs ◎ 771-0738
3816 Genzer Everett C ◎ 774-8305
3837★Fee John J ◎ 775-2356
3838 Scheible Frank G ◎ 774-1893
SE 39TH AV INTERSECTS
3907 Conrey Steve L ◎
3917 Magnusen Wal C ◎ 775-1634
3924 Cowan Helen S Mrs ◎ 774-1226
4005 Powell Janet E Mrs ◎
4008 Haight Frank W ◎ 775-3135
4011 Wilson Wm G ◎ 774-2334
4022 Brusco Daniel ◎ 777-1888
4030 Brusco Donald 775-3478
SE 41ST AV INTERSECTS
4110 Kern Maynard S ◎ 774-5159
4111 Klimko Terry D 771-3082
4117 Wortendyke Thos E ◎ 771-3118
4118 Foster Jerry L ◎ 774-5828
4124 Vacant
4125 Peachey Laurence ◎ 774-2459
4133 Welch Q Perry ◎ 771-5433
4140 Curran Joseph A ◎ 771-6857
4141 Anderson Alden P ◎ 775-3707
4144 Yee Moon T ◎ 775-0545
4151★Bohall Betty
SE 42D AV INTERSECTS
ZIP CODE 97206
4212 Davidson Geo R 771-6620
4215★Peters J Wm ◎ 771-8823
4218 Tathwell Martha Mrs ◎ 775-5016
4223 Costanzo Henry C ◎ 771-5477
4228★Morter John F 774-9650
4234 Gleason Greg R ◎
4235 De Long Earl R ◎
4304 Hayes Jack B ◎ 771-4704
4305 Kitzman Mina M ◎ 774-0425
4310 Moon Quenton ◎ 774-9893
4317 Nessly Milford G ◎ 771-7730
4321 Sloan John M ◎ 774-8067
SE 44TH AV INTERSECTS
4403 Gage Harrison E ◎ 774-4774
4404 Garner Donald S ◎ 774-5683
4414 Huntley Mabel R Mrs ◎ 771-0406
4417 Fredrickson Don R ◎
4433 Harvey John P ◎ 771-1905
4440 Boland Dave B ◎ 775-6139
4445 Potter Ina E Mrs ◎ 771-1200
4446 No Return
SE 45TH AV INTERSECTS

302

SE 87TH AV INTERSECTS
ZIP CODE 97266
8716 Vacant
8723 Clement Richd V ◎ 775-7377
8726 Vacant
8733 Vacant
8736 Wootan Marilyn H Mrs ◎ 775-4601
8742 No Return
8743 Hill Robt T ◎ 771-4195
8744★Gogal John 771-8540
8751 Cochrane Terry ◎ 774-4346
8757 No Return
8805 Norman James ◎ 771-3934
8808★Horworth K L 775-3394
8814 Dunafon Harlan L ◎
8815★Taylor Martha 775-1915
8819 Flaker Helena B Mrs 771-9358
8820 Boynton Charles H ◎ 774-0975
8843 Wright Joseph E ◎ 771-9078
8904 Clobe John ◎
8905 Rodriguez Gwen Mrs ◎ 775-4037
8910 Watts Lloyd S ◎
8923★Truax Robt ◎ 771-8889
8930★Monroe Eber
8940 Andersen Eug F ◎
9015 Kelly Center For The Deaf sch 775-6781
9022 Coffman Cecil A ◎ 771-4911
9030 Michael Raymond D ◎ 775-6964
SE 91ST AV INTERSECTS
9106 Smith Beulah E Mrs 771-7893
9110 Vacant
9112 Flynn Evelyn C Mrs ◎
9116 Nelson Janet Mrs ◎ 775-7365
9127★Jones Donna J 771-1854
9129★Burley Wm E 774-7901
SE 92D AV INTERSECTS

88

RUSSELL PL NE —FROM 8803 RUSSELL ST WEST

ZIP CODE 97220
8736 Kirch Wm E ◎
8746 Larson Arbury C ◎ 253-0582
8756 Waddle Howard W ◎ 253-5452
8759 Schmer Jack G ◎ 252-1543
8801 Dymoke Richd E ◎ 252-8349
8806 Karitis Alf E ◎ 253-9781
8817 King Allen R ◎ 255-3470
8822 Marcott Wm V ◎ 254-3967
8831 Jones James ◎ 254-4706
8834★Weitzel Douglas R ◎ 255-6615
8845★Bowker Dorek ◎ 253-4544
8848 Ambrosio Vic E ◎ 254-2796
8859 Goldberg Mary P 255-0179
8862 Mack Chester R ◎ 256-1987

53

RUSSELL ST N —FROM 2529 N WILLIAMS AV WEST

ZIP CODE 97227
14 Vacant
28 Philbin Mfg Co battery charger repr 287-1718
32 Vacant
36 Gay Paree Tavern 284-0086
N VANCOUVER AV INTERSECTS
N FLINT AV INTERSECTS
214 Dental Health Center 284-1152
Dunham Arlyss D dentist 284-1152
Drake Wayne C dentist 284-1152
224 Lilla-Albina Park
N GANTENBEIN AV INTERSECTS
N
COMMERCIAL AV INTERSECTS

510 Sherwin-Williams Co The automotive wks 288-6096
N KERBY AV INTERSECTS
N ROSS AV INTERSECTS
656 Tire Distributors Inc dlrs & repr ret & whol 288-5467
664 Sturm Elevator Co mfrs 284-2003
N BORTHWICK AV INTERSECTS
703 Portland Valve & Fitting Co distrs 288-6901
707 Vacant
717 City Galvanizers Co (Stge) 288-8837
733 Salvage Enterprises 288-8888
737 Vacant
740 United Fire Extinguisher sls & serv 288-5717
N ALBINA AV INTERSECTS
801 Vacant
807 Vacant
809 Vacant
813 Vacant
816 Vacant
817 Vacant
819 Campbell's Cleaning & Pressing 288-0771
820 City Galvanizers Co 282-8450
829 Blessing Electric 284-1189
832 City Galvanizers Co (SHOP) 282-1755
836 White Eagle Cafe 284-9930
847 Vacant
849 Saint George Apartments
3 Van Severson Henry
6 De Witt Orville 288-1858
9 Vacant
10 Ashly James
11 Hyde Clifford
14 Mish Thos
16★Snell Harry
17★House Curtis
19★Mackey Earl E
20 Gardner Bob
23 Vacant
24 Loney David
26 Hannum Wm 288-0738
28 Kirck Charles
31 Mc Vicker Florence Mrs
34★Mc William Bill
STREET CONTINUED
855 Swinging Anchor tavern 281-2892
N MISSISSIPPI AV INTERSECTS
923 Vacant
924 Expert Building Maintenance Contr 287-5630
931 Vacant

TP	Adjoining	Source
-	✓	R. L. Polk and Co. Publishers

RUSSELL ST 1975

N RUSSELL ST—Contd
STREET CONTINUED
933 Store Front Theater (Stge)
937 Vacant
943 Jerco Industries gifts whol dirs 281-4677
947 Powell Apartments 284-9530
201★White Robt
204 Vacant
205 Grace Luther
207 Vacant
208 Lawrence Robt
210 Robison Sammy
214 Vacant
216 Sudds Robt E 288-1824
218★Scott Wayne
220 Vacant
223 Vacant
226 Jordan Leroy 282-4253
302★Summons John A
303★Robinson Thos J
949★Bernard Julius A 284-2244
STREET CONTINUED

51
N INTERSTATE AV INTERSECTS
1027 Republic Freight System Inc frt forwarding 288-5551
N LARRABEE AV INTERSECTS
1101 State Hwy Div (Garage) 229-6965
1200 Union Pacific Railroad Co (Shops & Yd) 221-1300

68
RUSSELL ST NE —FROM 2529 N WILLIAMS AV WEST

ZIP CODE 97212
22 Vacant
26 Vacant
28 Vacant
32 Vacant
33★Gough Peter
36 Vacant
38 City Police Bureau Sunshine Div 287-1294
54 K A D Pattern Shop 284-1785
66 Superior Machine Products Inc (Mfg Plant) 288-5766
81 Mathews Danl 281-9158
Redfern Meitha L
91 Vacant
NE RODNEY AV INTERSECTS
102 Scarborough's Oil 282-4920
104 Scarborough Fuel Serv (Stge)
116 Prince Hall Masonic Temple Bldg halls 284-9867
Adah Chapter No 6
Acacia Lodge No 6
Beaver Lodge No 3 (F & A M)
Brotherhood Railway Carmen Rose City No 929
Enterprise Lodge No 1 (F & A M)
International Brotherhood Of Firemen Union No 958
Logan Lodge No 5
Mina Court No 142
Mina Temple No 68 (A E A O N)
Northwest Lodge No 2554 (I O O F)
Prince Hall Grand Lodge Of Oregon
Prince Hall Masonic Temple Assn 281-8825
Searchlight Chapter (O E S)
Willamette Consistory No 23
128 Christian Community Center 281-6930
Christian Community Center Nursery day nursery 281-6930
205 Multnomah County Library Bindery
212 Green Curtis S ◎ 284-8502
218 No Return
220 Concentrated Employment Program 288-8391
Portland Metropolitan Steering Committee 288-8391
223 Johnson A R Electrical Contracting 282-2264
305 Campbell-Norquist & Co oil burners 288-6123
Ray Oil & Gas Burners 288-6123
321 Life-Center volunteer community orgn 284-6878
330 Casebeer Construction Co bldg contr 282-6161
NE UNION AV INTERSECTS
420 Vacant
426 Stiles Apartments
1 Wruble Irene G Mrs ◎ 284-7046
2 Helman John L 284-4935
3 Rocha Antonio V
4 Jasso Steve
5 Castillo La Verna
6 Lopez Sid
7 Caldera Richd
8 Groves John T 284-7600
9 Christenson O E
10 Henrick Jacob
444 Windrem Robt C ◎ 288-3711
446 Banks Lee A 282-9601
506 Buckley Mary M
512 Vacant
520 No Return
522 Vacant
527 Crawford Thos
528 Lucas Calvin
534★Allen Dee
546 Hurst Joseph P ◎ 284-4808
608★Jones Linda
612 Mathews Merle
616 Vacant
626 Vacant
632 Peterson Stanley C ◎ 288-1086

88
ZIP CODE 97220
N E 82D AV INTERSECTS
8333 Olympic Athletic Club 254-5546
NE 84TH AV INTERSECTS
8532★Coakley Gene A ◎ 254-8735
NE 86TH AV INTERSECTS
8639★Howland Raymond 254-1220
8640 Cornett John K ◎ 253-3645
8705 Bowers Frank H ◎ 253-5765
8706 Adams Charles C 254-3038
8715★Dornes Richd W 253-4909
8716 Helm Fred L ◎ 252-2706
8725 Stockwell Roger E ◎
8728 Boyle Doreen F Mrs ◎ 252-5762
8738 Morrison Marvin L 254-5497
NE 88TH AV INTERSECTS
8803 Bonjorno Peter A ◎ 253-0559
8804 Warden J J ◎ 252-7162
8813 Rund Earl M ◎ 254-3070
8814 Ruzicka Joseph F ◎ 255-7427
8824 Planteen Wm G ◎ 252-1728
8833★George Phyllis Mrs 254-4565
8834 Vacant
8845 Rund Curtis O ◎ 256-2743
8902 Johnson Gordon M ◎
8903 Papiernik Emma D Mrs ◎ 254-0257
8912 Lebert L Margt
8913 Rundel Pearl Mrs ◎ 254-1407
8922 Rojeski Zygmont J ◎ 254-1790
8925 Phillips Edw R ◎ 254-1410
8932 Hendrickson A Mildred ◎ 253-9994
8942 Sparks Arth E ◎ 254-4446
9006 Gibb Beulah H Mrs ◎ 253-5370
9016 Hamilton Mac W ◎ 252-1786
9026 Carley David 252-1937
9102 Redinger Ellsworth C ◎ 253-0569
9107 Jamison Jerry A 255-0937
9112 Alexander Betty J Mrs ◎

125
RUSSET ST N —FROM 7527 N WILLIAMS AV WEST

ZIP CODE 97217
6 Dummler Cecelia Mrs ◎ 285-3136
26★Juhlin Richd ◎
101★Polizzi Doris 285-6887
106 Hole Herman L ◎ 285-8910
115 Davis Harold F ◎ 285-0813
116 Walbaum Robt E ◎ 289-5484
131 Jones Nathl B ◎ 283-2098
136 Rickard C T 285-4715
138 Phillips Edna H Mrs 285-4827
N VANCOUVER AV INTERSECTS
210 Eilertson Adele E Mrs 289-7148
214 Barnes Helen V Mrs 289-5786
217★Powell Jeff 285-6217
224 Tromp Wm C ◎ 285-2137
227 Firth Ronald K ◎ 285-1740
234 Montgomery Elyse C Mrs ◎ 285-3798
237 Dyton John H ◎ 289-0541
306 Finzer Malcolm F ◎ 285-1525
307 Weiss Wm Jr ◎ 285-2396
314 Hogan Philip W ◎ 285-6071
315 Siebler Magdalena Z Mrs ◎ 285-2384
320 Gardner Arth ◎
321 Otterstedt Edwin M ◎ 285-2896
327 Caldwell Lillie I Mrs ◎ 285-3207
328 Currier John E ◎ 285-3467
405 Bush Virgil L ◎ 289-0587
406 Thomas Boles P ◎ 285-3157
415 Burch Bruce H ◎ 289-2481
416 Nuttall Edw A ◎ 285-3284
N COMMERCIAL AV INTERSECTS
514 Jackson Melvin D
515★Davis Harold C ◎ 285-7967
525 Mitchell Homer R ◎ 289-1321
530 Garvin Robt J ◎ 289-3921
537 Marson Joseph ◎ 285-2726
545 Crater Raymond ◎ 285-3392
548 Brownell Wm R ◎ 285-3442
N KERBY AV INTERSECTS
625 Johnson Eric L ◎ 285-9798
628 Dodd Clyde E mfrs agt ◎ 285-3271
634 Stroup Robt C ◎ 289-0653
635 Penning Robt J 285-3759
644 Vacant
645 Griskey Celia A Mrs ◎ 285-3981
708 Vacant
709 Morgan John C ◎ 289-1214
716 Skalbeck Roy P ◎ 285-7186
719 Leech Nancy L Mrs ◎
728 Chenette Philomene Mrs ◎
735 Chenette James J ◎ 285-3351
N ALBINA AV INTERSECTS
823 Banik Albert J ◎ 285-3551
824 Canich John R ◎ 285-2346
831 Arnold Jess J ◎ 285-1384
840 Apartments
1★Res Henry
2★Wehage Thos
3 Vacant
841 Wills Nora G Mrs ◎ 285-3038
847 Buttram Azie Mrs
856 Mix Floyd T ◎ 289-7423
863 Harrington Warren W ◎
866★Mosley Betty Mrs ◎
877 Harms Gertrude Mrs ◎ 285-4223

123
N MISSISSIPPI AV INTERSECTS
915 Bye Russell A ◎ 289-7942
925 Hansen Harold K
N MINNESOTA FWY INTERSECTS
N MONTANA AV INTERSECTS
1305 Sampson Merle L ◎ 289-3640
1306★Lukas Edw G 285-4276
1315 Renback Judd M ◎ 289 7205
1316 Kennedy Geo M ◎ 289-6937
1324 Morgan Ethel M Mrs ◎ 289-6612
1327 Kessinger Grover L ◎
1333 George Alf E ◎ 289-0353
1334 Cline Hallie A Mrs ◎ 285-6543
1404 Thiel Carl ◎ 285-1611
1407 Donlon Merritt R ◎ 289-0687
1414 Zuckerman Alex ◎ 289-1770
1415★Cartales Larry S 83-5645

121
N INTERSTATE AV INTERSECTS
1517 Vacant
1527 Young Roy O ◎
1535 Mc Neel Edna R Mrs ◎
N GREENWICH AV INTERSECTS
1605 Flores Carmen F Mrs ◎ 285-7534
1621 Schweitzer Joseph H ◎ 289-0912
1631 Bergmann Joseph H ◎ 289-6540
1639 Rieman Ralph A ◎
1705 Boldt Aug P ◎ 285-2448
1713 No Return
1721 Okazaki Hiderichi ◎
1729 Ninomiya Nug ◎ 289-9607
N FENWICK AV INTERSECTS
1811 Wiggins Everett L Contractors 285-5846
Wiggins Everett L ◎ 285-5846
1814 Vacant
1834 Mettler H L ◎
1835★Enriquez Agustin ◎
1849 Mc Reynolds Kath L Mrs ◎ 289-4466
N ELMORE AV INTERSECTS
N CAMPBELL AV INTERSECTS
1915 Muck Clement E ◎ 289-7237
1926 Dorman Robt E 285-3273
N DENVER AV INTERSECTS

119
N BRANDON AV INTERSECTS
N OMAHA AV INTERSECTS
2325 Zirkle James ◎ 285-9994
2326 Zimbelman Dan ◎ 285-5028
2335 Currier Timothy R ◎ 289-0371
2338 Conrad Ruth F Mrs ◎ 289-3130
2345★Paynter M H 285-0025
2346★Graham James D ◎
2406★Cannon John L 285-6920
2416 Rutter Donald J ◎ 285-2778
2426 Fedje B E 285-6012
2436 Laursen Ove W ◎ 289-3426
2444 Senteno Robbie C Mrs 283-3240
N DELAWARE AV INTERSECTS
2504 Borer Henry J ◎ 289-2458
2507 Burton Donald J ◎
2517 Pakkala Thos ◎ 285-2980
2518 Jordon Charles E ◎ 289-1709
2525 Rowen Darrell A ◎ 289-7001
2526 Treber Amelia G Mrs ◎ 289-8717
2532 Hunt Milton D ◎ 289-8425
2537 Pixler Wm N ◎ 289-2586
2549 Bell Fred ◎ 289-6535
2550 Markle Gary L ◎ 285-6526
2600 Korinek Norman W 289-5617
2603★James J 289-6961
2610 Allen Kenneth C ◎ 289-4056
2613 Gutschow Robt J ◎ 285-9743
2624 Kennel Wilbur O ◎ 289-3756
2629★Hall Sheila Mrs
2634 Miller Ken L 289-1740
2643 Stuart Charles E ◎ 289-0733
2650 Peninsular Bapt Church (Sunday Sch)
2657 Ferry Fredk E ◎ 289-6181
N BURRAGE AV INTERSECTS
2705 No Return
2706 Baley's Antiques 285-0033
Baley Webb C ◎ 285-0033
2715 Morrow Anna M Mrs ◎ 289-6886
2720 Deeke Harold E ◎ 285-1571
2725 Dickson Rosa J Mrs ◎ 289-6338
2801★Usher Victor M 285-4328
2811 Petersen Le Roy H ◎ 289-8707
2821 Vacant
2829 Cooper Wm R ◎ 289-7029
2841 Rucker Ronald E ◎ 285-0815
2903★Iverson James ◎ 285-6857
2911 Peninsular Guest House 283-9264
2929 Mod Wash Laundromat 289-6534

117
N PENINSULAR AV INTERSECTS
N CURTIS AV INTERSECTS
3104 No Return
3107 Johnson Tilda Mrs 285-4181
3108★White Pam
3111★Love Jerry 285-1289
3114 Larson Diton H ◎ 289-9542
3124 Miller Mary L Mrs 289-6350
3134 Payne Don 285-8825
3137 Vacant
N EMERALD AV INTERSECTS
3263 Noel Patricia ◎ 289-1790
3271 Willis Lucille A Mrs 289-0184
3301 Whitney Walla A ◎ 289-7393
3315 Vacant
3333 England Verda Mrs ◎ 285-7283
N GRAVENSTEIN AV INTERSECTS
3365 Brederson Chester ◎ 285-0005
3377 No Return
3404 Johnson Norman C ◎ 285-1637
3407 Sweeney Richd L 285-3726
3416 Goodnight Walter H ◎ 285-5580
3417 Reed Ollie Mrs ◎ 289-0043
3428★Sortland Joyce 283-5479
N WABASH AV INTERSECTS
3514 Hansen Ruth M Mrs ◎ 289-5832
3523 Barnett Charles ◎ 289-6440
3524 Barsch Eda M Mrs ◎ 289-8125
3535 Murphy Pat F ◎ 289-1295
Catt Ann Mrs 285-6214
3601 Dyke Harold D ◎
3609 Stevens Earl B ◎ 289-2935
3616 Laverdure John L ◎ 285-4742
3630 Leckberg Richd C ◎
3635 Zingler Earnest B ◎ 289-0598
3644 Ryckman Walter J 289-4427
3645 Lorenzen Lorents A ◎ 289-4208
3714 Weston Wm A ◎ 289-1574
3717 Clink Elmer E ◎ 289-5618
3723★Hall Chas ◎ 289-2131
3728 Richert Joseph ◎ 289-1551

115
N WASHBURNE AV INTERSECTS
N CHAUTAUQUA BLVD INTERSECTS
N HURST AV INTERSECTS
ZIP CODE 97203
4106 Jones Iris M Mrs ◎ 285-9615
4118★Robertson Marion E ◎ 289-5809
4130 Gieschen Theo C Rev 289-5357
N LOMBARD AV INTERSECTS

172
RUSSET ST NE —FROM 7523 N WILLIAMS AV EAST

ZIP CODE 97211
4 Cervetto Jack T ◎ 285-1204
14 Ezetta Peter B ◎ 285-1231
23 Sherbahn Gearld ◎ 283-2362
24 Bailey Bob
34 Kalin Mary J Mrs ◎ 285-1374
35 Boyce E D ◎ 289-1781
44 Cunningham Margt Mrs
45 Mc Ilwain C Z ◎ 289-7059
53★Bates Donald O 283-3212
56 Reghitto Mario J ◎ 285-1360
59 Lofftus Walter E ◎ 285-4217
76 Metcalf Dale J ◎ 285-1442
NE RODNEY AV INTERSECTS
106 La Duke Jerry R ◎ 285-4053
118 Davis Lonnie J ◎ 289-3917
130 Dobson T E ◎ 283-4503
133 Van Kirk Delbert L ◎ 289-7226
140 Pill Doug
149 Vacant
150 Van Buskirk Esther A ◎
160★King Richd ◎
170 Dougherty Earl M ◎
NE MALLORY AV INTERSECTS
204 Faulkner Dean 289-5400
205 Reed Wm W ◎ 283-3472
214 Hall Fred ◎ 285-2810
215 Fogg C Doug ◎
224 Gonzales Elvita 289-4118
225 Jenkins Simon
232 Wyse Jacqueline 283-2655
238 Vacant
319 Del's Care Center Inc 289-5571
321 Vacant
324 Tureaud Charles A
326 Russet Street Apartments
1 Petroff Phyllis Mrs 289-9881
2 Juckett John
3 Carter Ricky
4 Vacant
5★Williams Sue
6★Gonsalez Mary
7 Bryant Ronald
8★Black Madeline
9 Vacant
10 Pearce Doyle
11★Muckleroy James
12 Rider James
13★Anderson Whit
14 Bennett Wilbert 285-1652
15 Vacant
16★Rhodes Joanne
NE UNION AV INTERSECTS
424 Shonkwiler John W 283-4077
432 Charlan Floyd W
N E GRAND AV INTERSECTS

TP	Adjoining	Source
-	✓	R. L. Polk and Co. Publishers

RUSSELL ST 1975

NE ROSELAWN ST—Contd
NE 37TH AV INTERSECTS
3715 Johnson Carl L ◎ 284-5105
3724 Hutton Allen W ◎ 282-6711
3733 Hildermann Alma Mrs ◎ 282-5400
3750 Jansen Margt D Mrs ◎ 287-4350
NE 38TH AV INTERSECTS
3810 No Return
3825 Maska Robt P ◎ 287-6437
3826 Mc Leod John D ◎
3840 Martin Fred J ◎
3854★Phelan Michl ◎ 287-6489
NE 39TH AV INTERSECTS
3930 Norgorden Josephine R Mrs ◎ 282-8915
3931 Lasich Kath Mrs ◎ 281-2353
NE 40TH AV INTERSECTS
4002 Logan Sander S ◎ 281-9510
4012 Campbell Gregory A ◎ 282-8416
4020 Weis N F ◎ 281-9206
4032 Mee Geo E ◎ 282-0823
4046 Brenaman Gary D ◎ 287-0606
NE 41ST AV INTERSECTS
4100 Stayton C Max ◎ 287-7298
4105 Domme Muriel M Mrs
4114 Botts Robt L ◎ 284-0468
4115★Mc Callum Robt ◎ 288-4109
4119 Bunn Anne L Mrs

45

ROSEWAY AV NW —FROM NW GERMANTOWN RD NORTHWEST 1 NORTH OF NW ROSARIA AV

ZIP CODE 97231
9418 Ehret Ellis S ◎ 286-5391
Cleaveland David V 286-8147
9447★Anderson Charles C ◎ 286-8943
9507 Grossman Charles M ◎ 286-3519
9545 Newman Jeanette I Mrs ◎ 286-0746
9625 Eyerly Charles H ◎ 286-1416
9707 Kennedy Richd B ◎ 286-4443
9717 Pederson Gene G ◎ 286-1249
9737 Coe Gaylord ◎

51

ROSS AV N —FROM 305 N BROADWAY ST NORTH

ZIP CODE 97227
1619 Foley Joseph A 284-3817
Brew Marvin P 281-0269
1621 James Paul ◎ 282-7940
Harper John O
1639 Britt Laura B Mrs ◎ 282-6315
N DIXON ST INTERSECTS
1737 Vacant
1743 Clardy Henry E ◎ 288-1845
N HANCOCK ST INTERSECTS

53

N PAGE ST INTERSECTS
2321 Becker Ray F Co (garage)
2345 Becker Ray F Co prefabricated steel bldg 288-5341
2416 Snyder John Tool Inc small tool distrs 288-7437
N RUSSELL ST INTERSECTS

165

ROSWELL AV SW —FROM 2808 SW MONTGOMERY DR NORTH

ZIP CODE 97201
2742 Chuck Geoffrey P H ◎ 248-0777
2747 Lorenz Ann B Mrs ◎ 223-8720
2752 De Wolfe Fred S 223-9103
2757★Carroll John F ◎ 223-6583
2771 Chambers Jean B Play School day nursery 223-3881
Chambers Jean B Mrs ◎ 223-3881
2783 Stevenson Sara H Mrs ◎ 227-2864
2793★Fuller Ann K Mrs ◎ 222-4832
2799 Keasey Mapril Mrs ◎ 227-2778
Ballweber Richd R 223-9501
SW MONTGOMERY DR INTERSECTS
2805 Hill Dana L Mrs ◎ 227-7172

14

ROYAL CT NE —FROM 3632 NE FLANDERS ST NORTHEAST

ZIP CODE 97232
412★Steward Frank F 233-1397
417 Roberts Robt M ◎ 234-6874
424 Kaitera Edw J ◎ 232-3573
427 Shepard Cecilia M Mrs ◎ 232-6577
434 Trulsen Davin A ◎ 232-2585
439 Bronson Dave G Jr ◎ 236-8890
444 Long Geo
445 Fleming Geo P ◎ 235-7454
458 Chang Paul C 232-8451
NE GLISAN INTERSECTS
507 Miura Taro ◎ 236-0579
508 Parker Joseph W ◎ 232-2656
515 Bourikas Nick P ◎ 232-4896
522 Wright Ralph J ◎ 234-7703
527 Robertson John D ◎ 232-2068
530★Powell Ray
537 Anderson Howard M ◎ 234-6153
544 Boehmer Don W ◎ 232-3611
547 Glenn Edw J ◎ 236-0468
554 Liddycoat Robt A ◎ 235-3305
559 Mc Grew Raymond P ◎ 235-1519
565 Collver Ralph A ◎ 236-0351
566 Mekulich Ellen Mrs ◎ 235-2022
NE PEERLESS AV INTERSECTS
600 Snook Rita M ◎ 236-0851
605 Capri Portraits 234-7956
Luckenbaugh P L
610 Hundley Eleanor B Mrs ◎ 236-1807
617 Crowley John A ◎ 232-1466
620 Jenkins Kendall R ◎ 235-6923
631★Craig Lee A ◎
NE IMPERIAL AV INTERSECTS
637 Ludlow Ray S ◎ 232-4482
647 Lund Morris A ◎ 234-2498
654 Kenney
655★Ferguson Robt M ◎ 236-0721
662 Spriggs Walter J ◎ 236-0916
667 Gomersall Franklin J ◎ 236-2092
674 Forsyth Lloyd G ◎ 234-4568
684 Lynn James E ◎ 236-9029
NE IMPERIAL AV INTERSECTS
708 Leonard Eliz ◎
715 Gayton Larry J Jr 235-6140
718 Booth K D ◎
723 Stringer John J ◎ 232-3495
728 La Salle Guy E Jr ◎ 234-2289
735 Petrie Bruce ◎ 236-0328
740 Hamling Leo G ◎ 234-2792
747 Keerins Joseph M ◎ 236-4478
752 Klingler Jeanette Y Mrs ◎ 235-0640
755 Larson Dewey B ◎ 236-9343
764 Thompson Michl D ◎ 233-0479

16

NE 39TH AV INTERSECTS
3904 Fischer Joe J ◎ 234-4554
3913 Lewis Clifford E ◎ 232-0025
3914★Leineweber Kathleen Mrs ◎ 234-3108
3921 Mackin Walter B ◎ 235-3583
3924 Knapp Wm L ◎ 236-7828
3933 Fliedner Wm L ◎ 236-9364
3934 Clark Robt J ◎ 234-1519
Clark Zeta Mrs 236-1790
3945 Thompson Arth J ◎ 234-8732
3946 Phillips Gordon B ◎ 234-3517
4004 Marqueling H Edw ◎ 234-4949
4005 Priebe Eletha M Mrs ◎ 232-2269
4013 Jacques Richd P ◎ 232-4596
4014★Culpepper David C 234-0134
4024 Lower Carl E ◎ 236-6527
4025 Schlichenmeyer Raymond J ◎ 236-3291
4034 Allen Wm E ◎ 235-7102
NE 41ST AV INTERSECTS
4104 Kalotay Tamas 232-2976
4114 Sandvig James R
4124 Moore Peter C ◎ 232-0814
4132 Coughlin Arth K 234-5716
4142 Crow Lula E Mrs ◎ 232-1770
4154 Linster Lula L Mrs ◎ 236-8380
4160 Arnston L E 235-6094
NE 42D AV INTERSECTS
ZIP CODE 97220
4204 Rice Robt N ◎ 232-8637
4214 Taylor Cecil R ◎ 232-5698
4232★Bauer Ward C ◎ 238-1436
4244 Wilmot Leonard F ◎ 232-2526
NE FIR AV INTERSECTS
NE 43D AV INTERSECTS
4318★Nance Joseph F ◎ 236-8461
4323 Pfeifer Donald V ◎ 234-5694
4332 Conley Martin J ◎ 234-6993
4333 Loughran John B ◎ 236-6509

18

NE 44TH AV INTERSECTS
4403 Knochmal Gregory H ◎ 232-7953
4406 Lowenthal J Ben ◎ 232-8657
4411 Marcum Robt W ◎ 232-1985
4414 Snang Paul W ◎ 232-7391
4423 Kennedy James P ◎ 232-4045
4428★Edwards Suzanne L Mrs 232-7512
4431 Kunkel Verna L Mrs ◎ 236-9430
4438 Hanson Ernest A ◎ 234-6994
4441 Lucas H Kenneth ◎ 232-1626
4448 Hermann Marie M Mrs ◎ 236-8559
4455 Perrin Robt S ◎ 235-4398
4505★Smith C A
4506 Pettyjohn Roy E 233-3704
4515 Zavin Gail G Mrs ◎ 236-4662
4520★Young Dudley E III ◎ 238-5991
4601 Bahler Fred S 234-1206
4604 Hill Robt E ◎ 235-7211
4605 Pries Richd A ◎ 233-9883
4614 Hamilton Leon S ◎ 232-3575
4621★Chapman Michl ◎ 233-0351

209

RUBY TER SW —FROM INTERSECTION SW 4TH AV AND SW HUME ST NORTHEAST

ZIP CODE 97219
7808 Hickok Dorothy S Mrs ◎ 246-5306
7809 Krussman Helen E Mrs ◎ 244-7103
7811 Ijas Chris A ◎
7816 Adams Virgil L ◎ 244-3063
7817 Huser Robt A ◎ 246-4081
7820 Stevens David V ◎ 244-5409
7821 F & S Reforestation foresters-consulting 244-6344
Foster John ◎ 244-6344
7826 Wooldridge Woodrow H ◎ 244-7634
7827 Mc Kinney Vaden F ◎ 246-7441
7832 Harper Robt B ◎ 245-2510
7843 King Lee K ◎ 244-4247
7847 Reicoff Ernest W ◎ 244-9143
7855 Vacant
7901 Frutiger Henry ◎ 246-2365
7903 Hedberg Elwood B ◎ 246-7611
7905 Boyce Dorothy M ◎ 246-7818
7907 Larimer Don C ◎ 244-3016
7908 Connolly Wm T ◎ 244-3333
7909 Neumeister Alf A ◎ 244-8970
7920 Rouse Robt L ◎ 246-8962
7929 Morgenstern Alan L ◎ 246-0911
8012 Stephens Russell H ◎ 246-5891
8020 Bressie Y Carl ◎ 244-8500
8023 Hadden Wallace D ◎ 244-8506
8030 Thoma Karlena 246-9643
8035 Drulard Norman R ◎ 244-9000
8110 Raz S Henry ◎ 244-4884
8120 Francone Clarice M Mrs ◎ 244-8605
8125 No Return
8135 Wilde W Vernon ◎ 244-2749
8138 Bohmann Louis ◎ 244-5986
8143 Joseph Fred E ◎ 246-2558

328

RURAL ST SE —FROM 7101 SE 13TH AV EAST

ZIP CODE 97202
1325 Schwartz Albert ◎ 234-2001
SE 14TH AV INTERSECTS
1409 Brown Ernest M ◎ 236-4857
1423★Burr Charles F ◎ 238-7198
1426 Crook Sandra L Mrs 235-6360
1434 Cutone Felice
1435 Herstine Leona G Mrs ◎ 235-6764
1504★Logosz Mike 234-5846
1507 Gierster Margt M Mrs ◎ 232-8309
1514 Smith Joseph W ◎ 236-3984
1515 Bettger Anna M Mrs ◎ 235-4514
SE 16TH AV INTERSECTS
1625 Carolyn Apartments 232-8565
1 Mc Cullough Vivian R Mrs ◎ 232-8565
2 Smith Bessie B Mrs 236-2205
3 Bowers M Mrs 235-1589
4 Avey Mae E Mrs 232-3596
5 Kindall Lillian Mrs 235-3610
6 Schulz Harold F 236-5228
STREET CONTINUED

322

SE 36TH AV INTERSECTS
3605 Christensen John ◎
3617 Duran Dorothy W Mrs ◎ 771-3098
3620 Springer Joshua S ◎ 771-9848
3638 Nuszbaum Henry ◎ 771-2107
3649 Stiger Virgil ◎ 774-4495
3650 Winters Fred S ◎ 771-1437
3656 Dietz Cleadous B ◎ 771-6868
3664 Mettler Wm E ◎ 774-0483
3667 Vacant
3671 Anderson Mabel I Mrs ◎ 775-2424
3676 Weiner Geo ◎ 771-5808
SE 37TH AV INTERSECTS
3710 Mc Leod Don W ◎ 771-7278
3717 Mc Key Ray E ◎ 774-3949
3725 Borne Eileen R Mrs ◎ 775-3326
3801 Pixley James E ◎
3806 Borden Richd D ◎ 775-4816
3815 Burke Lela Mrs ◎ 771-0738
3816 Genzer Everett C ◎ 774-8305
3837★Fee John J ◎ 775-2356
3838 Scheible Frank G ◎ 774-1893
SE 39TH AV INTERSECTS
3907 Conrey Steve L ◎
3917 Magnusen Wal C ◎ 775-1634
3924 Cowan Helen S Mrs ◎ 774-1226
4005 Powell Janet E Mrs ◎
4008 Haight Frank W ◎ 775-3135
4011 Wilson Wm G ◎ 774-2334
4022 Brusco Daniel ◎ 777-1888
4030 Brusco Donald 775-3478
SE 41ST AV INTERSECTS
4110 Kern Maynard S ◎ 774-5159
4111 Klimko Terry D 771-3082
4117 Wortendyke Thos E ◎ 771-3118
4118 Foster Jerry L ◎ 774-5828
4124 Vacant
4125 Peachey Laurence ◎ 774-2459
4133 Welch Q Perry ◎ 771-5433
4140 Curran Joseph A ◎ 771-6857
4141 Anderson Alden P ◎ 775-3707
4144 Yee Moon T ◎ 775-0545
4151★Bohall Betty
SE 42D AV INTERSECTS
ZIP CODE 97206
4212 Davidson Geo R 771-6620
4215★Peters J Wm ◎ 771-8823
4218 Tathwell Martha Mrs ◎ 775-5016
4223 Costanzo Henry C ◎ 771-5477
4228★Morter John F 774-9650
4234 Gleason Greg R ◎
4235 De Long Earl R ◎
4304 Hayes Jack B ◎ 771-4704
4305 Kitzman Mina M ◎ 774-0425
4310 Moon Quenton ◎ 774-9893
4317 Nessly Milford G ◎ 771-7730
4321 Sloan John M ◎ 774-8067
SE 44TH AV INTERSECTS
4403 Gage Harrison E ◎ 774-4774
4404 Garner Donald S ◎ 774-5683
4414 Huntley Mabel R Mrs ◎ 771-0406
4417 Fredrickson Don R ◎
4433 Harvey John P ◎ 771-1905
4440 Boland Dave B ◎ 775-6139
4445 Potter Ina E Mrs ◎ 771-1200
4446 No Return
SE 45TH AV INTERSECTS

302

SE 87TH AV INTERSECTS
ZIP CODE 97266
8716 Vacant
8723 Clement Richd V ◎ 775-7377
8726 Vacant
8733 Vacant
8736 Wootan Marilyn H Mrs ◎ 775-4601
8742 No Return
8743 Hill Robt T ◎ 771-4195
8744★Gogal John 771-8540
8751 Cochrane Terry ◎ 774-4346
8757 No Return
8805 Norman James ◎ 771-3934
8808★Horworth K L 775-3394
8814 Dunafon Harlan L ◎
8815★Taylor Martha 775-1915
8819 Flaker Helena B Mrs 771-9358
8820 Boynton Charles H ◎ 774-0975
8843 Wright Joseph E ◎ 771-9078
8904 Clobe John ◎
8905 Rodriguez Gwen Mrs ◎ 775-4037
8910 Watts Lloyd S ◎
8923★Truax Robt ◎ 771-8889
8930★Monroe Eber
8940 Andersen Eug F ◎
9015 Kelly Center For The Deaf sch 775-6781
9022 Coffman Cecil A ◎ 771-4911
9030 Michael Raymond D ◎ 775-6964
SE 91ST AV INTERSECTS
9106 Smith Beulah E Mrs 771-7893
9110 Vacant
9112 Flynn Evelyn C Mrs ◎
9116 Nelson Janet Mrs ◎ 775-7365
9127★Jones Donna J 771-1854
9129★Burley Wm E 774-7901
SE 92D AV INTERSECTS

88

RUSSELL PL NE —FROM 8803 RUSSELL ST WEST

ZIP CODE 97220
8736 Kirch Wm E ◎
8746 Larson Arbury C ◎ 253-0582
8756 Waddle Howard W ◎ 253-5452
8759 Schmer Jack G ◎ 252-1543
8801 Dymoke Richd E ◎ 252-8349
8806 Karitis Alf E ◎ 253-9781
8817 King Allen R ◎ 255-3470
8822 Marcott Wm V ◎ 254-3967
8831 Jones James ◎ 254-4706
8834★Weitzel Douglas R ◎ 255-6615
8845★Bowker Dorek ◎ 253-4544
8848 Ambrosio Vic E ◎ 254-2796
8859 Goldberg Mary P 255-0179
8862 Mack Chester R ◎ 256-1987

53

RUSSELL ST N —FROM 2529 N WILLIAMS AV WEST

ZIP CODE 97227
14 Vacant
28 Philbin Mfg Co battery charger repr 287-1718
32 Vacant
36 Gay Paree Tavern 284-0086
N VANCOUVER AV INTERSECTS
N FLINT AV INTERSECTS
214 Dental Health Center 284-1152
Dunham Arlyss D dentist 284-1152
Drake Wayne C dentist 284-1152
224 Lilla-Albina Park
N GANTENBEIN AV INTERSECTS
N
COMMERCIAL AV INTERSECTS

510 Sherwin-Williams Co The automotive wks 288-6096
N KERBY AV INTERSECTS
N ROSS AV INTERSECTS
656 Tire Distributors Inc dlrs & repr ret & whol 288-5467
664 Sturm Elevator Co mfrs 284-2003
N BORTHWICK AV INTERSECTS
703 Portland Valve & Fitting Co distrs 288-6901
707 Vacant
717 City Galvanizers Co (Stge) 288-8837
733 Salvage Enterprises 288-8888
737 Vacant
740 United Fire Extinguisher sls & serv 288-5717
N ALBINA AV INTERSECTS
801 Vacant
807 Vacant
809 Vacant
813 Vacant
816 Vacant
817 Vacant
819 Campbell's Cleaning & Pressing 288-0771
820 City Galvanizers Co 282-8450
829 Blessing Electric 284-1189
832 City Galvanizers Co (SHOP) 282-1755
836 White Eagle Cafe 284-9930
847 Vacant
849 Saint George Apartments
3 Van Severson Henry
6 De Witt Orville 288-1858
9 Vacant
10 Ashly James
11 Hyde Clifford
14 Mish Thos
16★Snell Harry
17★House Curtis
19★Mackey Earl E
20 Gardner Bob
23 Vacant
24 Loney David
26 Hannum Wm 288-0738
28 Kirck Charles
31 Mc Vicker Florence Mrs
34★Mc William Bill
STREET CONTINUED
855 Swinging Anchor tavern 281-2892
N MISSISSIPPI AV INTERSECTS
923 Vacant
924 Expert Building Maintenance Contr 287-5630
931 Vacant

TP	Adjoining	Source
-	✓	R. L. Polk and Co. Publishers

RUSSELL ST 1975

N RUSSELL ST—Contd
STREET CONTINUED
933 Store Front Theater (Stge)
937 Vacant
943 Jerco Industries gifts whol dirs 281-4677
947 Powell Apartments 284-9530
201★White Robt
204 Vacant
205 Grace Luther
207 Vacant
208 Lawrence Robt
210 Robison Sammy
214 Vacant
216 Sudds Robt E 288-1824
218★Scott Wayne
220 Vacant
223 Vacant
226 Jordan Leroy 282-4253
302★Summons John A
303★Robinson Thos J
949★Bernard Julius A 284-2244
STREET CONTINUED

51
N INTERSTATE AV INTERSECTS
1027 Republic Freight System Inc frt forwarding 288-5551
N LARRABEE AV INTERSECTS
1101 State Hwy Div (Garage) 229-6965
1200 Union Pacific Railroad Co (Shops & Yd) 221-1300

68
RUSSELL ST NE —FROM 2529 N WILLIAMS AV WEST

ZIP CODE 97212
22 Vacant
26 Vacant
28 Vacant
32 Vacant
33★Gough Peter
36 Vacant
38 City Police Bureau Sunshine Div 287-1294
54 K A D Pattern Shop 284-1785
66 Superior Machine Products Inc (Mfg Plant) 288-5766
81 Mathews Danl 281-9158
Redfern Meitha L
91 Vacant
NE RODNEY AV INTERSECTS
102 Scarborough's Oil 282-4920
104 Scarborough Fuel Serv (Stge)
116 Prince Hall Masonic Temple Bldg halls 284-9867
Adah Chapter No 6
Acacia Lodge No 6
Beaver Lodge No 3 (F & A M)
Brotherhood Railway Carmen Rose City No 929
Enterprise Lodge No 1 (F & A M)
International Brotherhood Of Firemen Union No 958
Logan Lodge No 5
Mina Court No 142
Mina Temple No 68 (A E A O N)
Northwest Lodge No 2554 (I O O F)
Prince Hall Grand Lodge Of Oregon
Prince Hall Masonic Temple Assn 281-8825
Searchlight Chapter (O E S)
Willamette Consistory No 23
128 Christian Community Center 281-6930
Christian Community Center Nursery day nursery 281-6930
205 Multnomah County Library Bindery
212 Green Curtis S ◎ 284-8502
218 No Return
220 Concentrated Employment Program 288-8391
Portland Metropolitan Steering Committee 288-8391
223 Johnson A R Electrical Contracting 282-2264
305 Campbell-Norquist & Co oil burners 288-6123
Ray Oil & Gas Burners 288-6123
321 Life-Center volunteer community orgn 284-6878
330 Casebeer Construction Co bldg contr 282-6161
NE UNION AV INTERSECTS
420 Vacant
426 Stiles Apartments
1 Wruble Irene G Mrs ◎ 284-7046
2 Helman John L 284-4935
3 Rocha Antonio V
4 Jasso Steve
5 Castillo La Verna
6 Lopez Sid
7 Caldera Richd
8 Groves John T 284-7600
9 Christenson O E
10 Henrick Jacob
444 Windrem Robt C ◎ 288-3711
446 Banks Lee A 282-9601
506 Buckley Mary M
512 Vacant
520 No Return
522 Vacant
527 Crawford Thos
528 Lucas Calvin
534★Allen Dee
546 Hurst Joseph P ◎ 284-4808
608★Jones Linda
612 Mathews Merle
616 Vacant
626 Vacant
632 Peterson Stanley C ◎ 288-1086

88
ZIP CODE 97220
N E 82D AV INTERSECTS
8333 Olympic Athletic Club 254-5546
NE 84TH AV INTERSECTS
8532★Coakley Gene A ◎ 254-8735
NE 86TH AV INTERSECTS
8639★Howland Raymond 254-1220
8640 Cornett John K ◎ 253-3645
8705 Bowers Frank H ◎ 253-5765
8706 Adams Charles C 254-3038
8715★Dornes Richd W 253-4909
8716 Helm Fred L ◎ 252-2706
8725 Stockwell Roger E ◎
8728 Boyle Doreen F Mrs ◎ 252-5762
8738 Morrison Marvin L 254-5497
NE 88TH AV INTERSECTS
8803 Bonjorno Peter A ◎ 253-0559
8804 Warden J J ◎ 252-7162
8813 Rund Earl M ◎ 254-3070
8814 Ruzicka Joseph F ◎ 255-7427
8824 Planteen Wm G ◎ 252-1728
8833★George Phyllis Mrs 254-4565
8834 Vacant
8845 Rund Curtis O ◎ 256-2743
8902 Johnson Gordon M ◎
8903 Papiernik Emma D Mrs ◎ 254-0257
8912 Lebert L Margt
8913 Rundel Pearl Mrs ◎ 254-1407
8922 Rojeski Zygmont J ◎ 254-1790
8925 Phillips Edw R ◎ 254-1410
8932 Hendrickson A Mildred ◎ 253-9994
8942 Sparks Arth E ◎ 254-4446
9006 Gibb Beulah H Mrs ◎ 253-5370
9016 Hamilton Mac W ◎ 252-1786
9026 Carley David 252-1937
9102 Redinger Ellsworth C ◎ 253-0569
9107 Jamison Jerry A 255-0937
9112 Alexander Betty J Mrs ◎

125
RUSSET ST N —FROM 7527 N WILLIAMS AV WEST

ZIP CODE 97217
6 Dummler Cecelia Mrs ◎ 285-3136
26★Juhlin Richd ◎
101★Polizzi Doris 285-6887
106 Hole Herman L ◎ 285-8910
115 Davis Harold F ◎ 285-0813
116 Walbaum Robt E ◎ 289-5484
131 Jones Nathl B ◎ 283-2098
136 Rickard C T 285-4715
138 Phillips Edna H Mrs 285-4827
N VANCOUVER AV INTERSECTS
210 Eilertson Adele E Mrs 289-7148
214 Barnes Helen V Mrs 289-5786
217★Powell Jeff 285-6217
224 Tromp Wm C ◎ 285-2137
227 Firth Ronald K ◎ 285-1740
234 Montgomery Elyse C Mrs ◎ 285-3798
237 Dyton John H ◎ 289-0541
306 Finzer Malcolm F ◎ 285-1525
307 Weiss Wm Jr ◎ 285-2396
314 Hogan Philip W ◎ 285-6071
315 Siebler Magdalena Z Mrs ◎ 285-2384
320 Gardner Arth ◎
321 Otterstedt Edwin M ◎ 285-2896
327 Caldwell Lillie I Mrs ◎ 285-3207
328 Currier John E ◎ 285-3467
405 Bush Virgil L ◎ 289-0587
406 Thomas Boles P ◎ 285-3157
415 Burch Bruce H ◎ 289-2481
416 Nuttall Edw A ◎ 285-3284
N COMMERCIAL AV INTERSECTS
514 Jackson Melvin D
515★Davis Harold C ◎ 285-7967
525 Mitchell Homer R ◎ 289-1321
530 Garvin Robt J ◎ 289-3921
537 Marson Joseph ◎ 285-2726
545 Crater Raymond ◎ 285-3392
548 Brownell Wm R ◎ 285-3442
N KERBY AV INTERSECTS
625 Johnson Eric L ◎ 285-9798
628 Dodd Clyde E mfrs agt ◎ 285-3271
634 Stroup Robt C ◎ 289-0653
635 Penning Robt J 285-3759
644 Vacant
645 Griskey Celia A Mrs ◎ 285-3981
708 Vacant
709 Morgan John C ◎ 289-1214
716 Skalbeck Roy P ◎ 285-7186
719 Leech Nancy L Mrs ◎
728 Chenette Philomene Mrs ◎
735 Chenette James J ◎ 285-3351
N ALBINA AV INTERSECTS
823 Banik Albert J ◎ 285-3551
824 Canich John R ◎ 285-2346
831 Arnold Jess J ◎ 285-1384
840 Apartments
1★Res Henry
2★Wehage Thos
3 Vacant
841 Wills Nora G Mrs ◎ 285-3038
847 Buttram Azie Mrs
856 Mix Floyd T ◎ 289-7423
863 Harrington Warren W ◎
866★Mosley Betty Mrs ◎
877 Harms Gertrude Mrs ◎ 285-4223

123
N MISSISSIPPI AV INTERSECTS
915 Bye Russell A ◎ 289-7942
925 Hansen Harold K
N MINNESOTA FWY INTERSECTS
N MONTANA AV INTERSECTS
1305 Sampson Merle L ◎ 289-3640
1306★Lukas Edw G 285-4276
1315 Renback Judd M ◎ 289-7205
1316 Kennedy Geo M ◎ 289-6937
1324 Morgan Ethel M Mrs ◎ 289-6612
1327 Kessinger Grover L ◎
1333 George Alf E ◎ 289-0353
1334 Cline Hallie A Mrs ◎ 285-6543
1404 Thiel Carl ◎ 285-1611
1407 Donlon Merritt R ◎ 289-0687
1414 Zuckerman Alex ◎ 289-1770
1415★Cartales Larry S 83-5645

121
N INTERSTATE AV INTERSECTS
1517 Vacant
1527 Young Roy O ◎
1535 Mc Neel Edna R Mrs ◎
N GREENWICH AV INTERSECTS
1605 Flores Carmen F Mrs ◎ 285-7534
1621 Schweitzer Joseph H ◎ 289-0912
1631 Bergmann Joseph H ◎ 289-6540
1639 Rieman Ralph A ◎
1705 Boldt Aug P ◎ 285-2448
1713 No Return
1721 Okazaki Hiderichi ◎
1729 Ninomiya Nug ◎ 289-9607
N FENWICK AV INTERSECTS
1811 Wiggins Everett L Contractors 285-5846
Wiggins Everett L ◎ 285-5846
1814 Vacant
1834 Mettler H L ◎
1835★Enriquez Agustin ◎
1849 Mc Reynolds Kath L Mrs ◎ 289-4466
N ELMORE AV INTERSECTS
N CAMPBELL AV INTERSECTS
1915 Muck Clement E ◎ 289-7237
1926 Dorman Robt E 285-3273
N DENVER AV INTERSECTS

119
N BRANDON AV INTERSECTS
N OMAHA AV INTERSECTS
2325 Zirkle James ◎ 285-9994
2326 Zimbelman Dan ◎ 285-5028
2335 Currier Timothy R ◎ 289-0371
2338 Conrad Ruth F Mrs ◎ 289-3130
2345★Paynter M H 285-0025
2346★Graham James D ◎
2406★Cannon John L 285-6920
2416 Rutter Donald J ◎ 285-2778
2426 Fedje B E 285-6012
2436 Laursen Ove W ◎ 289-3426
2444 Senteno Robbie C Mrs 283-3240
N DELAWARE AV INTERSECTS
2504 Borer Henry J ◎ 289-2458
2507 Burton Donald J ◎
2517 Pakkala Thos ◎ 285-2980
2518 Jordon Charles E ◎ 289-1709
2525 Rowen Darrell A ◎ 289-7001
2526 Treber Amelia G Mrs ◎ 289-8717
2532 Hunt Milton D ◎ 289-8425
2537 Pixler Wm N ◎ 289-2586
2549 Bell Fred ◎ 289-6535
2550 Markle Gary L ◎ 285-6526
2600 Korinek Norman W 289-5617
2603★James J 289-6961
2610 Allen Kenneth C ◎ 289-4056
2613 Gutschow Robt J ◎ 285-9743
2624 Kennel Wilbur O ◎ 289-3756
2629★Hall Sheila Mrs
2634 Miller Ken L 289-1740
2643 Stuart Charles E ◎ 289-0733
2650 Peninsular Bapt Church (Sunday Sch)
2657 Ferry Fredk E ◎ 289-6181
N BURRAGE AV INTERSECTS
2705 No Return
2706 Baley's Antiques 285-0033
Baley Webb C ◎ 285-0033
2715 Morrow Anna M Mrs ◎ 289-6886
2720 Deeke Harold E ◎ 285-1571
2725 Dickson Rosa J Mrs ◎ 289-6338
2801★Usher Victor M 285-4328
2811 Petersen Le Roy H ◎ 289-8707
2821 Vacant
2829 Cooper Wm R ◎ 289-7029
2841 Rucker Ronald E ◎ 285-0815
2903★Iverson James ◎ 285-6857
2911 Peninsular Guest House 283-9264
2929 Mod Wash Laundromat 289-6534

117
N PENINSULAR AV INTERSECTS
N CURTIS AV INTERSECTS
3104 No Return
3107 Johnson Tilda Mrs 285-4181
3108★White Pam
3111★Love Jerry 285-1289
3114 Larson Diton H ◎ 289-9542
3124 Miller Mary L Mrs 289-6350
3134 Payne Don 285-8825
3137 Vacant
N EMERALD AV INTERSECTS
3263 Noel Patricia ◎ 289-1790
3271 Willis Lucille A Mrs 289-0184
3301 Whitney Walla A ◎ 289-7393
3315 Vacant
3333 England Verda Mrs ◎ 285-7283
N GRAVENSTEIN AV INTERSECTS
3365 Brederson Chester ◎ 285-0005
3377 No Return
3404 Johnson Norman C ◎ 285-1637
3407 Sweeney Richd L 285-3726
3416 Goodnight Walter H ◎ 285-5580
3417 Reed Ollie Mrs ◎ 289-0043
3428★Sortland Joyce 283-5479
N WABASH AV INTERSECTS
3514 Hansen Ruth M Mrs ◎ 289-5832
3523 Barnett Charles ◎ 289-6440
3524 Barsch Eda M Mrs ◎ 289-8125
3535 Murphy Pat F ◎ 289-1295
Catt Ann Mrs 285-6214
3601 Dyke Harold D ◎
3609 Stevens Earl B ◎ 289-2935
3616 Laverdure John L ◎ 285-4742
3630 Leckberg Richd C ◎
3635 Zingler Earnest B ◎ 289-0598
3644 Ryckman Walter J 289-4427
3645 Lorenzen Lorents A ◎ 289-4208
3714 Weston Wm A ◎ 289-1574
3717 Clink Elmer E ◎ 289-5618
3723★Hall Chas ◎ 289-2131
3728 Richert Joseph ◎ 289-1551

115
N WASHBURNE AV INTERSECTS
N CHAUTAUQUA BLVD INTERSECTS
N HURST AV INTERSECTS
ZIP CODE 97203
4106 Jones Iris M Mrs ◎ 285-9615
4118★Robertson Marion E ◎ 289-5809
4130 Gieschen Theo C Rev 289-5357
N LOMBARD AV INTERSECTS

172
RUSSET ST NE —FROM 7523 N WILLIAMS AV EAST

ZIP CODE 97211
4 Cervetto Jack T ◎ 285-1204
14 Ezetta Peter B ◎ 285-1231
23 Sherbahn Gearld ◎ 283-2362
24 Bailey Bob
34 Kalin Mary J Mrs ◎ 285-1374
35 Boyce E D ◎ 289-1781
44 Cunningham Margt Mrs
45 Mc Ilwain C Z ◎ 289-7059
53★Bates Donald O 283-3212
56 Reghitto Mario J ◎ 285-1360
59 Lofftus Walter E ◎ 285-4217
76 Metcalf Dale J ◎ 285-1442
NE RODNEY AV INTERSECTS
106 La Duke Jerry R ◎ 285-4053
118 Davis Lonnie J ◎ 289-3917
130 Dobson T E ◎ 283-4503
133 Van Kirk Delbert L ◎ 289-7226
140 Pill Doug
149 Vacant
150 Van Buskirk Esther A ◎
160★King Richd ◎
170 Dougherty Earl M ◎
NE MALLORY AV INTERSECTS
204 Faulkner Dean 289-5400
205 Reed Wm W ◎ 283-3472
214 Hall Fred ◎ 285-2810
215 Fogg C Doug ◎
224 Gonzales Elvita 289-4118
225 Jenkins Simon
232 Wyse Jacqueline 283-2655
238 Vacant
319 Del's Care Center Inc 289-5571
321 Vacant
324 Tureaud Charles A
326 Russet Street Apartments
1 Petroff Phyllis Mrs 289-9881
2 Juckett John
3 Carter Ricky
4 Vacant
5★Williams Sue
6★Gonsalez Mary
7 Bryant Ronald
8★Black Madeline
9 Vacant
10 Pearce Doyle
11★Muckleroy James
12 Rider James
13★Anderson Whit
14 Bennett Wilbert 285-1652
15 Vacant
16★Rhodes Joanne
NE UNION AV INTERSECTS
424 Shonkwiler John W 283-4077
432 Charlan Floyd W
N E GRAND AV INTERSECTS

TP	Adjoining	Source
-	✓	R. L. Polk and Co. Publishers

RUSSELL ST 1975

NE ROSELAWN ST—Contd
NE 37TH AV INTERSECTS
3715 Johnson Carl L ◎ 284-5105
3724 Hutton Allen W ◎ 282-6711
3733 Hildermann Alma Mrs ◎ 282-5400
3750 Jansen Margt D Mrs ◎ 287-4350
NE 38TH AV INTERSECTS
3810 No Return
3825 Maska Robt P ◎ 287-6437
3826 Mc Leod John D ◎
3840 Martin Fred J ◎
3854★Phelan Michl ◎ 287-6489
NE 39TH AV INTERSECTS
3930 Norgorden Josephine R Mrs ◎ 282-8915
3931 Lasich Kath Mrs ◎ 281-2353
NE 40TH AV INTERSECTS
4002 Logan Sander S ◎ 281-9510
4012 Campbell Gregory A ◎ 282-8416
4020 Weis N F ◎ 281-9206
4032 Mee Geo E ◎ 282-0823
4046 Brenaman Gary D ◎ 287-0606
NE 41ST AV INTERSECTS
4100 Stayton C Max ◎ 287-7298
4105 Domme Muriel M Mrs
4114 Botts Robt L ◎ 284-0468
4115★Mc Callum Robt ◎ 288-4109
4119 Bunn Anne L Mrs

45

ROSEWAY AV NW —FROM NW GERMANTOWN RD NORTHWEST 1 NORTH OF NW ROSARIA AV

ZIP CODE 97231
9418 Ehret Ellis S ◎ 286-5391
Cleaveland David V 286-8147
9447★Anderson Charles C ◎ 286-8943
9507 Grossman Charles M ◎ 286-3519
9545 Newman Jeanette I Mrs ◎ 286-0746
9625 Eyerly Charles H ◎ 286-1416
9707 Kennedy Richd B ◎ 286-4443
9717 Pederson Gene G ◎ 286-1249
9737 Coe Gaylord ◎

51

ROSS AV N —FROM 305 N BROADWAY ST NORTH

ZIP CODE 97227
1619 Foley Joseph A 284-3817
Brew Marvin P 281-0269
1621 James Paul ◎ 282-7940
Harper John O
1639 Britt Laura B Mrs ◎ 282-6315
N DIXON ST INTERSECTS
1737 Vacant
1743 Clardy Henry E ◎ 288-1845
N HANCOCK ST INTERSECTS

53

N PAGE ST INTERSECTS
2321 Becker Ray F Co (garage)
2345 Becker Ray F Co prefabricated steel bldg 288-5341
2416 Snyder John Tool Inc small tool distrs 288-7437
N RUSSELL ST INTERSECTS

165

ROSWELL AV SW —FROM 2808 SW MONTGOMERY DR NORTH

ZIP CODE 97201
2742 Chick Geoffrey P H ◎ 248-0777
2747 Lorenz Ann B Mrs ◎ 223-8720
2752 De Wolfe Fred S 223-9103
2757★Carroll John F ◎ 223-6583
2771 Chambers Jean B Play School day nursery 223-3881
Chambers Jean B Mrs ◎ 223-3881
2783 Stevenson Sara H Mrs ◎ 227-2864
2793★Fuller Ann K Mrs ◎ 222-4832
2799 Keasey Mapril Mrs ◎ 227-2778
Ballweber Richd R 223-9501
SW MONTGOMERY DR INTERSECTS
2805 Hill Dana L Mrs ◎ 227-7172

14

ROYAL CT NE —FROM 3632 NE FLANDERS ST NORTHEAST

ZIP CODE 97232
412★Steward Frank F 233-1397
417 Roberts Robt M ◎ 234-6874
424 Kaitera Edw J ◎ 232-3573
427 Shepard Cecilia M Mrs ◎ 232-6577
434 Trulsen Davin A ◎ 232-2585
439 Bronson Dave G Jr ◎ 236-8890
444 Long Geo
445 Fleming Geo P ◎ 235-7454
458 Chang Paul C 232-8451
NE GLISAN INTERSECTS
507 Miura Taro ◎ 236-0579
508 Parker Joseph W ◎ 232-2656
515 Bourikas Nick P ◎ 232-4896
522 Wright Ralph J ◎ 234-7703
527 Robertson John D ◎ 232-2068
530★Powell Ray
537 Anderson Howard M ◎ 234-6153
544 Boehmer Don W ◎ 232-3611
547 Glenn Edw J ◎ 236-0468
554 Liddycoat Robt A ◎ 235-3305
559 Mc Grew Raymond P ◎ 235-1519
565 Collver Ralph A ◎ 236-0351
566 Mekulich Ellen Mrs ◎ 235-2022
NE PEERLESS AV INTERSECTS
600 Snook Rita M ◎ 236-0851
605 Capri Portraits 234-7956
Luckenbaugh P L
610 Hundley Eleanor B Mrs ◎ 236-1807
617 Crowley John A ◎ 232-1466
620 Jenkins Kendall R ◎ 235-6923
631★Craig Lee A ◎
NE IMPERIAL AV INTERSECTS
637 Ludlow Ray S ◎ 232-4482
647 Lund Morris A ◎ 234-2498
654 Kenney
655★Ferguson Robt M ◎ 236-0721
662 Spriggs Walter J ◎ 236-0916
667 Gomersall Franklin J ◎ 236-2092
674 Forsyth Lloyd G ◎ 234-4568
684 Lynn James E ◎ 236-9029
NE IMPERIAL AV INTERSECTS
708 Leonard Eliz ◎
715 Gayton Larry J Jr 235-6140
718 Booth K D ◎
723 Stringer John J ◎ 232-3495
728 La Salle Guy E Jr ◎ 234-2289
735 Petrie Bruce ◎ 236-0328
740 Hamling Leo G ◎ 234-2792
747 Keerins Joseph M ◎ 236-4478
752 Klingler Jeanette Y Mrs ◎ 235-0640
755 Larson Dewey B ◎ 236-9343
764 Thompson Michl D ◎ 233-0479

16

NE 39TH AV INTERSECTS
3904 Fischer Joe J ◎ 234-4554
3913 Lewis Clifford E ◎ 232-0025
3914★Leineweber Kathleen Mrs ◎ 234-3108
3921 Mackin Walter B ◎ 235-3583
3924 Knapp Wm L ◎ 236-7828
3933 Fliedner Wm L ◎ 236-9364
3934 Clark Robt J ◎ 234-1519
Clark Zeta Mrs 236-1790
3945 Thompson Arth J ◎ 234-8732
3946 Phillips Gordon B ◎ 234-3517
4004 Marqueling H Edw ◎ 234-4949
4005 Priebe Eletha M Mrs ◎ 232-2269
4013 Jacques Richd P ◎ 232-4596
4014★Culpepper David C 234-0134
4024 Lower Carl E ◎ 236-6527
4025 Schlichenmeyer Raymond J ◎ 236-3291
4034 Allen Wm E ◎ 235-7102
NE 41ST AV INTERSECTS
4104 Kalotay Tamas 232-2976
4114 Sandvig James R
4124 Moore Peter C ◎ 232-0814
4132 Coughlin Arth K 234-5716
4142 Crow Lula E Mrs ◎ 232-1770
4154 Linster Lula L Mrs ◎ 236-8380
4160 Arnston L E 235-6094
NE 42D AV INTERSECTS
ZIP CODE 97220
4204 Rice Robt N ◎ 232-8637
4214 Taylor Cecil R ◎ 232-5698
4232★Bauer Ward C ◎ 238-1436
4244 Wilmot Leonard F ◎ 232-2526
NE FIR AV INTERSECTS
NE 43D AV INTERSECTS
4318★Nance Joseph F ◎ 236-8461
4323 Pfeifer Donald V ◎ 234-5694
4332 Conley Martin J ◎ 234-6993
4333 Loughran John B ◎ 236-6509

18

NE 44TH AV INTERSECTS
4403 Knochmal Gregory H ◎ 232-7953
4406 Lowenthal J Ben ◎ 232-8657
4411 Marcum Robt W ◎ 232-1985
4414 Snang Paul W ◎ 232-7391
4423 Kennedy James P ◎ 232-4045
4428★Edwards Suzanne L Mrs 232-7512
4431 Kunkel Verna L Mrs ◎ 236-9430
4438 Hanson Ernest A ◎ 234-6994
4441 Lucas H Kenneth ◎ 232-1626
4448 Hermann Marie M Mrs ◎ 236-8559
4455 Perrin Robt S ◎ 235-4398
4505★Smith C A
4506 Pettyjohn Roy E 233-3704
4515 Zavin Gail G Mrs ◎ 236-4662
4520★Young Dudley E III ◎ 238-5991
4601 Bahler Fred S 234-1206
4604 Hill Robt E ◎ 235-7211
4605 Pries Richd A ◎ 233-9883
4614 Hamilton Leon S ◎ 232-3575
4621★Chapman Michl ◎ 233-0351

209

RUBY TER SW —FROM INTERSECTION SW 4TH AV AND SW HUME ST NORTHEAST

ZIP CODE 97219
7808 Hickok Dorothy S Mrs ◎ 246-5306
7809 Krussman Helen E Mrs ◎ 244-7103
7811 Ijas Chris A ◎
7816 Adams Virgil L ◎ 244-3063
7817 Huser Robt A ◎ 246-4081
7820 Stevens David V ◎ 244-5409
7821 F & S Reforestation foresters-consulting 244-6344
Foster John ◎ 244-6344
7826 Wooldridge Woodrow H ◎ 244-7634
7827 Mc Kinney Vaden F ◎ 246-7441
7832 Harper Robt B ◎ 245-2510
7843 King Lee K ◎ 244-4247
7847 Reicoff Ernest W ◎ 244-9143
7855 Vacant
7901 Frutiger Henry ◎ 246-2365
7903 Hedberg Elwood B ◎ 246-7611
7905 Boyce Dorothy M ◎ 246-7818
7907 Larimer Don C ◎ 244-3016
7908 Connolly Wm T ◎ 244-3333
7909 Neumeister Alf A ◎ 244-8970
7920 Rouse Robt L ◎ 246-8962
7929 Morgenstern Alan L ◎ 246-0911
8012 Stephens Russell H ◎ 246-5891
8020 Bressie Y Carl ◎ 244-8500
8023 Hadden Wallace D ◎ 244-8506
8030 Thoma Karlena 246-9643
8035 Drulard Norman R ◎ 244-9000
8110 Raz S Henry ◎ 244-4884
8120 Francone Clarice M Mrs ◎ 244-8605
8125 No Return
8135 Wilde W Vernon ◎ 244-2749
8138 Bohmann Louis ◎ 244-5986
8143 Joseph Fred E ◎ 246-2558

328

RURAL ST SE —FROM 7101 SE 13TH AV EAST

ZIP CODE 97202
1325 Schwartz Albert ◎ 234-2001
SE 14TH AV INTERSECTS
1409 Brown Ernest M ◎ 236-4857
1423★Burr Charles F ◎ 238-7198
1426 Crook Sandra L Mrs 235-6360
1434 Cutone Felice
1435 Herstine Leona G Mrs ◎ 235-6764
1504★Logosz Mike 234-5846
1507 Gierster Margt M Mrs ◎ 232-8309
1514 Smith Joseph W ◎ 236-3984
1515 Bettger Anna M Mrs ◎ 235-4514
SE 16TH AV INTERSECTS
1625 Carolyn Apartments 232-8565
1 Mc Cullough Vivian R Mrs ◎ 232-8565
2 Smith Bessie B Mrs 236-2205
3 Bowers M Mrs 235-1589
4 Avey Mae E Mrs 232-3596
5 Kindall Lillian Mrs 235-3610
6 Schulz Harold F 236-5228
STREET CONTINUED

322

SE 36TH AV INTERSECTS
3605 Christensen John ◎
3617 Duran Dorothy W Mrs ◎ 771-3098
3620 Springer Joshua S ◎ 771-9848
3638 Nuszbaum Henry ◎ 771-2107
3649 Stiger Virgil ◎ 774-4495
3650 Winters Fred S ◎ 771-1437
3656 Dietz Cleadous B ◎ 771-6868
3664 Mettler Wm E ◎ 774-0483
3667 Vacant
3671 Anderson Mabel I Mrs ◎ 775-2424
3676 Weiner Geo ◎ 771-5808
SE 37TH AV INTERSECTS
3710 Mc Leod Don W ◎ 771-7278
3717 Mc Key Ray E ◎ 774-3949
3725 Borne Eileen R Mrs ◎ 775-3326
3801 Pixley James E ◎
3806 Borden Richd D ◎ 775-4816
3815 Burke Lela Mrs ◎ 771-0738
3816 Genzer Everett C ◎ 774-8305
3837★Fee John J ◎ 775-2356
3838 Scheible Frank G ◎ 774-1893
SE 39TH AV INTERSECTS
3907 Conrey Steve L ◎
3917 Magnusen Wal C ◎ 775-1634
3924 Cowan Helen S Mrs ◎ 774-1226
4005 Powell Janet E Mrs ◎
4008 Haight Frank W ◎ 775-3135
4011 Wilson Wm G ◎ 774-2334
4022 Brusco Daniel ◎ 777-1888
4030 Brusco Donald 775-3478
SE 41ST AV INTERSECTS
4110 Kern Maynard S ◎ 774-5159
4111 Klimko Terry D 771-3082
4117 Wortendyke Thos E ◎ 771-3118
4118 Foster Jerry L ◎ 774-5828
4124 Vacant
4125 Peachey Laurence ◎ 774-2459
4133 Welch Q Perry ◎ 771-5433
4140 Curran Joseph A ◎ 771-6857
4141 Anderson Alden P ◎ 775-3707
4144 Yee Moon T ◎ 775-0545
4151★Bohall Betty
SE 42D AV INTERSECTS
ZIP CODE 97206
4212 Davidson Geo R 771-6620
4215★Peters J Wm ◎ 771-8823
4218 Tathwell Martha Mrs ◎ 775-5016
4223 Costanzo Henry C ◎ 771-5477
4228★Morter John F 774-9650
4234 Gleason Greg R ◎
4235 De Long Earl R ◎
4304 Hayes Jack B ◎ 771-4704
4305 Kitzman Mina M ◎ 774-0425
4310 Moon Quenton ◎ 774-9893
4317 Nessly Milford G ◎ 771-7730
4321 Sloan John M ◎ 774-8067
SE 44TH AV INTERSECTS
4403 Gage Harrison E ◎ 774-4774
4404 Garner Donald S ◎ 774-5683
4414 Huntley Mabel R Mrs ◎ 771-0406
4417 Fredrickson Don R ◎
4433 Harvey John P ◎ 771-1905
4440 Boland Dave B ◎ 775-6139
4445 Potter Ina E Mrs ◎ 771-1200
4446 No Return
SE 45TH AV INTERSECTS

302

SE 87TH AV INTERSECTS
ZIP CODE 97266
8716 Vacant
8723 Clement Richd V ◎ 775-7377
8726 Vacant
8733 Vacant
8736 Wootan Marilyn H Mrs ◎ 775-4601
8742 No Return
8743 Hill Robt T ◎ 771-4195
8744★Gogal John 771-8540
8751 Cochrane Terry ◎ 774-4346
8757 No Return
8805 Norman James ◎ 771-3934
8808★Horworth K L 775-3394
8814 Dunafon Harlan L ◎
8815★Taylor Martha 775-1915
8819 Flaker Helena B Mrs 771-9358
8820 Boynton Charles H ◎ 774-0975
8843 Wright Joseph E ◎ 771-9078
8904 Clobe John ◎
8905 Rodriguez Gwen Mrs ◎ 775-4037
8910 Watts Lloyd S ◎
8923★Truax Robt ◎ 771-8889
8930★Monroe Eber
8940 Andersen Eug F ◎
9015 Kelly Center For The Deaf sch 775-6781
9022 Coffman Cecil A ◎ 771-4911
9030 Michael Raymond D ◎ 775-6964
SE 91ST AV INTERSECTS
9106 Smith Beulah E Mrs 771-7893
9110 Vacant
9112 Flynn Evelyn C Mrs ◎
9116 Nelson Janet Mrs ◎ 775-7365
9127★Jones Donna J 771-1854
9129★Burley Wm E 774-7901
SE 92D AV INTERSECTS

88

RUSSELL PL NE —FROM 8803 RUSSELL ST WEST

ZIP CODE 97220
8736 Kirch Wm E ◎
8746 Larson Arbury C ◎ 253-0582
8756 Waddle Howard W ◎ 253-5452
8759 Schmer Jack G ◎ 252-1543
8801 Dymoke Richd E ◎ 252-8349
8806 Karitis Alf E ◎ 253-9781
8817 King Allen R ◎ 255-3470
8822 Marcott Wm V ◎ 254-3967
8831 Jones James ◎ 254-4706
8834★Weitzel Douglas R ◎ 255-6615
8845★Bowker Dorek ◎ 253-4544
8848 Ambrosio Vic E ◎ 254-2796
8859 Goldberg Mary P 255-0179
8862 Mack Chester R ◎ 256-1987

53

RUSSELL ST N —FROM 2529 N WILLIAMS AV WEST

ZIP CODE 97227
14 Vacant
28 Philbin Mfg Co battery charger repr 287-1718
32 Vacant
36 Gay Paree Tavern 284-0086
N VANCOUVER AV INTERSECTS
N FLINT AV INTERSECTS
214 Dental Health Center 284-1152
Dunham Arlyss D dentist 284-1152
Drake Wayne C dentist 284-1152
224 Lilla-Albina Park
N GANTENBEIN AV INTERSECTS
N
COMMERCIAL AV INTERSECTS

510 Sherwin-Williams Co The automotive wks 288-6096
N KERBY AV INTERSECTS
N ROSS AV INTERSECTS
656 Tire Distributors Inc dlrs & repr ret & whol 288-5467
664 Sturm Elevator Co mfrs 284-2003
N BORTHWICK AV INTERSECTS
703 Portland Valve & Fitting Co distrs 288-6901
707 Vacant
717 City Galvanizers Co (Stge) 288-8837
733 Salvage Enterprises 288-8888
737 Vacant
740 United Fire Extinguisher sls & serv 288-5717
N ALBINA AV INTERSECTS
801 Vacant
807 Vacant
809 Vacant
813 Vacant
816 Vacant
817 Vacant
819 Campbell's Cleaning & Pressing 288-0771
820 City Galvanizers Co 282-8450
829 Blessing Electric 284-1189
832 City Galvanizers Co (SHOP) 282-1755
836 White Eagle Cafe 284-9930
847 Vacant
849 Saint George Apartments
3 Van Severson Henry
6 De Witt Orville 288-1858
9 Vacant
10 Ashly James
11 Hyde Clifford
14 Mish Thos
16★Snell Harry
17★House Curtis
19★Mackey Earl E
20 Gardner Bob
23 Vacant
24 Loney David
26 Hannum Wm 288-0738
28 Kirck Charles
31 Mc Vicker Florence Mrs
34★Mc William Bill
STREET CONTINUED
855 Swinging Anchor tavern 281-2892
N MISSISSIPPI AV INTERSECTS
923 Vacant
924 Expert Building Maintenance Contr 287-5630
931 Vacant

TP	Adjoining	Source
-	✓	R. L. Polk and Co. Publishers

RUSSELL ST 1975

N RUSSELL ST—Contd
STREET CONTINUED
933 Store Front Theater (Stge)
937 Vacant
943 Jerco Industries gifts whol dirs 281-4677
947 Powell Apartments 284-9530
201★White Robt
204 Vacant
205 Grace Luther
207 Vacant
208 Lawrence Robt
210 Robison Sammy
214 Vacant
216 Sudds Robt E 288-1824
218★Scott Wayne
220 Vacant
223 Vacant
226 Jordan Leroy 282-4253
302★Summons John A
303★Robinson Thos J
949★Bernard Julius A 284-2244
STREET CONTINUED

51
N INTERSTATE AV INTERSECTS
1027 Republic Freight System Inc frt forwarding 288-5551
N LARRABEE AV INTERSECTS
1101 State Hwy Div (Garage) 229-6965
1200 Union Pacific Railroad Co (Shops & Yd) 221-1300

68
RUSSELL ST NE —FROM 2529 N WILLIAMS AV WEST

ZIP CODE 97212
22 Vacant
26 Vacant
28 Vacant
32 Vacant
33★Gough Peter
36 Vacant
38 City Police Bureau Sunshine Div 287-1294
54 K A D Pattern Shop 284-1785
66 Superior Machine Products Inc (Mfg Plant) 288-5766
81 Mathews Danl 281-9158
Redfern Meitha L
91 Vacant
NE RODNEY AV INTERSECTS
102 Scarborough's Oil 282-4920
104 Scarborough Fuel Serv (Stge)
116 Prince Hall Masonic Temple Bldg halls 284-9867
Adah Chapter No 6
Acacia Lodge No 6
Beaver Lodge No 3 (F & A M)
Brotherhood Railway Carmen Rose City No 929
Enterprise Lodge No 1 (F & A M)
International Brotherhood Of Firemen Union No 958
Logan Lodge No 5
Mina Court No 142
Mina Temple No 68 (A E A O N)
Northwest Lodge No 2554 (I O O F)
Prince Hall Grand Lodge Of Oregon
Prince Hall Masonic Temple Assn 281-8825
Searchlight Chapter (O E S)
Willamette Consistory No 23
128 Christian Community Center 281-6930
Christian Community Center Nursery day nursery 281-6930
205 Multnomah County Library Bindery
212 Green Curtis S ◎ 284-8502
218 No Return
220 Concentrated Employment Program 288-8391
Portland Metropolitan Steering Committee 288-8391
223 Johnson A R Electrical Contracting 282-2264
305 Campbell-Norquist & Co oil burners 288-6123
Ray Oil & Gas Burners 288-6123
321 Life-Center volunteer community orgn 284-6878
330 Casebeer Construction Co bldg contr 282-6161
NE UNION AV INTERSECTS
420 Vacant
426 Stiles Apartments
1 Wruble Irene G Mrs ◎ 284-7046
2 Helman John L 284-4935
3 Rocha Antonio V
4 Jasso Steve
5 Castillo La Verna
6 Lopez Sid
7 Caldera Richd
8 Groves John T 284-7600
9 Christenson O E
10 Henrick Jacob
444 Windrem Robt C ◎ 288-3711
446 Banks Lee A 282-9601
506 Buckley Mary M
512 Vacant
520 No Return
522 Vacant
527 Crawford Thos
528 Lucas Calvin
534★Allen Dee
546 Hurst Joseph P ◎ 284-4808
608★Jones Linda
612 Mathews Merle
616 Vacant
626 Vacant
632 Peterson Stanley C ◎ 288-1086

88
ZIP CODE 97220
N E 82D AV INTERSECTS
8333 Olympic Athletic Club 254-5546
NE 84TH AV INTERSECTS
8532★Coakley Gene A ◎ 254-8735
NE 86TH AV INTERSECTS
8639★Howland Raymond 254-1220
8640 Cornett John K ◎ 253-3645
8705 Bowers Frank H ◎ 253-5765
8706 Adams Charles C 254-3038
8715★Dornes Richd W 253-4909
8716 Helm Fred L ◎ 252-2706
8725 Stockwell Roger E ◎
8728 Boyle Doreen F Mrs ◎ 252-5762
8738 Morrison Marvin L 254-5497
NE 88TH AV INTERSECTS
8803 Bonjorno Peter A ◎ 253-0559
8804 Warden J J ◎ 252-7162
8813 Rund Earl M ◎ 254-3070
8814 Ruzicka Joseph F ◎ 255-7427
8824 Planteen Wm G ◎ 252-1728
8833★George Phyllis Mrs 254-4565
8834 Vacant
8845 Rund Curtis O ◎ 256-2743
8902 Johnson Gordon M ◎
8903 Papiernik Emma D Mrs ◎ 254-0257
8912 Lebert L Margt
8913 Rundel Pearl Mrs ◎ 254-1407
8922 Rojeski Zygmont J ◎ 254-1790
8925 Phillips Edw R ◎ 254-1410
8932 Hendrickson A Mildred ◎ 253-9994
8942 Sparks Arth E ◎ 254-4446
9006 Gibb Beulah H Mrs ◎ 253-5370
9016 Hamilton Mac W ◎ 252-1786
9026 Carley David 252-1937
9102 Redinger Ellsworth C ◎ 253-0569
9107 Jamison Jerry A 255-0937
9112 Alexander Betty J Mrs ◎

125
RUSSET ST N —FROM 7527 N WILLIAMS AV WEST

ZIP CODE 97217
6 Dummler Cecelia Mrs ◎ 285-3136
26★Juhlin Richd ◎
101★Polizzi Doris 285-6887
106 Hole Herman L ◎ 285-8910
115 Davis Harold F ◎ 285-0813
116 Walbaum Robt E ◎ 289-5484
131 Jones Nathl B ◎ 283-2098
136 Rickard C T 285-4715
138 Phillips Edna H Mrs 285-4827
N VANCOUVER AV INTERSECTS
210 Eilertson Adele E Mrs 289-7148
214 Barnes Helen V Mrs 289-5786
217★Powell Jeff 285-6217
224 Tromp Wm C ◎ 285-2137
227 Firth Ronald K ◎ 285-1740
234 Montgomery Elyse C Mrs ◎ 285-3798
237 Dyton John H ◎ 289-0541
306 Finzer Malcolm F ◎ 285-1525
307 Weiss Wm Jr ◎ 285-2396
314 Hogan Philip W ◎ 285-6071
315 Siebler Magdalena Z Mrs ◎ 285-2384
320 Gardner Arth ◎
321 Otterstedt Edwin M ◎ 285-2896
327 Caldwell Lillie I Mrs ◎ 285-3207
328 Currier John E ◎ 285-3467
405 Bush Virgil L ◎ 289-0587
406 Thomas Boles P ◎ 285-3157
415 Burch Bruce H ◎ 289-2481
416 Nuttall Edw A ◎ 285-3284
N COMMERCIAL AV INTERSECTS
514 Jackson Melvin D
515★Davis Harold C ◎ 285-7967
525 Mitchell Homer R ◎ 289-1321
530 Garvin Robt J ◎ 289-3921
537 Marson Joseph ◎ 285-2726
545 Crater Raymond ◎ 285-3392
548 Brownell Wm R ◎ 285-3442
N KERBY AV INTERSECTS
625 Johnson Eric L ◎ 285-9798
628 Dodd Clyde E mfrs agt ◎ 285-3271
634 Stroup Robt C ◎ 289-0653
635 Penning Robt J 285-3759
644 Vacant
645 Griskey Celia A Mrs ◎ 285-3981
708 Vacant
709 Morgan John C ◎ 289-1214
716 Skalbeck Roy P ◎ 285-7186
719 Leech Nancy L Mrs ◎
728 Chenette Philomene Mrs ◎
735 Chenette James J ◎ 285-3351
N ALBINA AV INTERSECTS
823 Banik Albert J ◎ 285-3551
824 Canich John R ◎ 285-2346
831 Arnold Jess J ◎ 285-1384
840 Apartments
1★Res Henry
2★Wehage Thos
3 Vacant
841 Wills Nora G Mrs ◎ 285-3038
847 Buttram Azie Mrs
856 Mix Floyd T ◎ 289-7423
863 Harrington Warren W ◎
866★Mosley Betty Mrs ◎
877 Harms Gertrude Mrs ◎ 285-4223

123
N MISSISSIPPI AV INTERSECTS
915 Bye Russell A ◎ 289-7942
925 Hansen Harold K
N MINNESOTA FWY INTERSECTS
N MONTANA AV INTERSECTS
1305 Sampson Merle L ◎ 289-3640
1306★Lukas Edw G 285-4276
1315 Renback Judd M ◎ 289 7205
1316 Kennedy Geo M ◎ 289-6937
1324 Morgan Ethel M Mrs ◎ 289-6612
1327 Kessinger Grover L ◎
1333 George Alf E ◎ 289-0353
1334 Cline Hallie A Mrs ◎ 285-6543
1404 Thiel Carl ◎ 285-1611
1407 Donlon Merritt R ◎ 289-0687
1414 Zuckerman Alex ◎ 289-1770
1415★Cartales Larry S 83-5645

121
N INTERSTATE AV INTERSECTS
1517 Vacant
1527 Young Roy O ◎
1535 Mc Neel Edna R Mrs ◎
N GREENWICH AV INTERSECTS
1605 Flores Carmen F Mrs ◎ 285-7534
1621 Schweitzer Joseph H ◎ 289-0912
1631 Bergmann Joseph H ◎ 289-6540
1639 Rieman Ralph A ◎
1705 Boldt Aug P ◎ 285-2448
1713 No Return
1721 Okazaki Hiderichi ◎
1729 Ninomiya Nug ◎ 289-9607
N FENWICK AV INTERSECTS
1811 Wiggins Everett L Contractors 285-5846
Wiggins Everett L ◎ 285-5846
1814 Vacant
1834 Mettler H L ◎
1835★Enriquez Agustin ◎
1849 Mc Reynolds Kath L Mrs ◎ 289-4466
N ELMORE AV INTERSECTS
N CAMPBELL AV INTERSECTS
1915 Muck Clement E ◎ 289-7237
1926 Dorman Robt E 285-3273
N DENVER AV INTERSECTS

119
N BRANDON AV INTERSECTS
N OMAHA AV INTERSECTS
2325 Zirkle James ◎ 285-9994
2326 Zimbelman Dan ◎ 285-5028
2335 Currier Timothy R ◎ 289-0371
2338 Conrad Ruth F Mrs ◎ 289-3130
2345★Paynter M H 285-0025
2346★Graham James D ◎
2406★Cannon John L 285-6920
2416 Rutter Donald J ◎ 285-2778
2426 Fedje B E 285-6012
2436 Laursen Ove W ◎ 289-3426
2444 Senteno Robbie C Mrs 283-3240
N DELAWARE AV INTERSECTS
2504 Borer Henry J ◎ 289-2458
2507 Burton Donald J ◎
2517 Pakkala Thos ◎ 285-2980
2518 Jordon Charles E ◎ 289-1709
2525 Rowen Darrell A ◎ 289-7001
2526 Treber Amelia G Mrs ◎ 289-8717
2532 Hunt Milton D ◎ 289-8425
2537 Pixler Wm N ◎ 289-2586
2549 Bell Fred ◎ 289-6535
2550 Markle Gary L ◎ 285-6526
2600 Korinek Norman W 289-5617
2603★James J 289-6961
2610 Allen Kenneth C ◎ 289-4056
2613 Gutschow Robt J ◎ 285-9743
2624 Kennel Wilbur O ◎ 289-3756
2629★Hall Sheila Mrs
2634 Miller Ken L 289-1740
2643 Stuart Charles E ◎ 289-0733
2650 Peninsular Bapt Church (Sunday Sch)
2657 Ferry Fredk E ◎ 289-6181
N BURRAGE AV INTERSECTS
2705 No Return
2706 Baley's Antiques 285-0033
Baley Webb C ◎ 285-0033
2715 Morrow Anna M Mrs ◎ 289-6886
2720 Deeke Harold E ◎ 285-1571
2725 Dickson Rosa J Mrs ◎ 289-6338
2801★Usher Victor M 285-4328
2811 Petersen Le Roy H ◎ 289-8707
2821 Vacant
2829 Cooper Wm R ◎ 289-7029
2841 Rucker Ronald E ◎ 285-0815
2903★Iverson James ◎ 285-6857
2911 Peninsular Guest House 283-9264
2929 Mod Wash Laundromat 289-6534

117
N PENINSULAR AV INTERSECTS
N CURTIS AV INTERSECTS
3104 No Return
3107 Johnson Tilda Mrs 285-4181
3108★White Pam
3111★Love Jerry 285-1289
3114 Larson Diton H ◎ 289-9542
3124 Miller Mary L Mrs 289-6350
3134 Payne Don 285-8825
3137 Vacant
N EMERALD AV INTERSECTS
3263 Noel Patricia ◎ 289-1790
3271 Willis Lucille A Mrs 289-0184
3301 Whitney Walla A ◎ 289-7393
3315 Vacant
3333 England Verda Mrs ◎ 285-7283
N GRAVENSTEIN AV INTERSECTS
3365 Brederson Chester ◎ 285-0005
3377 No Return
3404 Johnson Norman C ◎ 285-1637
3407 Sweeney Richd L 285-3726
3416 Goodnight Walter H ◎ 285-5580
3417 Reed Ollie Mrs ◎ 289-0043
3428★Sortland Joyce 283-5479
N WABASH AV INTERSECTS
3514 Hansen Ruth M Mrs ◎ 289-5832
3523 Barnett Charles ◎ 289-6440
3524 Barsch Eda M Mrs ◎ 289-8125
3535 Murphy Pat F ◎ 289-1295
Catt Ann Mrs 285-6214
3601 Dyke Harold D ◎
3609 Stevens Earl B ◎ 289-2935
3616 Laverdure John L ◎ 285-4742
3630 Leckberg Richd C ◎
3635 Zingler Earnest B ◎ 289-0598
3644 Ryckman Walter J 289-4427
3645 Lorenzen Lorents A ◎ 289-4208
3714 Weston Wm A ◎ 289-1574
3717 Clink Elmer E ◎ 289-5618
3723★Hall Chas ◎ 289-2131
3728 Richert Joseph ◎ 289-1551

115
N WASHBURNE AV INTERSECTS
N CHAUTAUQUA BLVD INTERSECTS
N HURST AV INTERSECTS
ZIP CODE 97203
4106 Jones Iris M Mrs ◎ 285-9615
4118★Robertson Marion E ◎ 289-5809
4130 Gieschen Theo C Rev 289-5357
N LOMBARD AV INTERSECTS

172
RUSSET ST NE —FROM 7523 N WILLIAMS AV EAST

ZIP CODE 97211
4 Cervetto Jack T ◎ 285-1204
14 Ezetta Peter B ◎ 285-1231
23 Sherbahn Gearld ◎ 283-2362
24 Bailey Bob
34 Kalin Mary J Mrs ◎ 285-1374
35 Boyce E D ◎ 289-1781
44 Cunningham Margt Mrs
45 Mc Ilwain C Z ◎ 289-7059
53★Bates Donald O 283-3212
56 Reghitto Mario J ◎ 285-1360
59 Lofftus Walter E ◎ 285-4217
76 Metcalf Dale J ◎ 285-1442
NE RODNEY AV INTERSECTS
106 La Duke Jerry R ◎ 285-4053
118 Davis Lonnie J ◎ 289-3917
130 Dobson T E ◎ 283-4503
133 Van Kirk Delbert L ◎ 289-7226
140 Pill Doug
149 Vacant
150 Van Buskirk Esther A ◎
160★King Richd ◎
170 Dougherty Earl M ◎
NE MALLORY AV INTERSECTS
204 Faulkner Dean 289-5400
205 Reed Wm W ◎ 283-3472
214 Hall Fred ◎ 285-2810
215 Fogg C Doug ◎
224 Gonzales Elvita 289-4118
225 Jenkins Simon
232 Wyse Jacqueline 283-2655
238 Vacant
319 Del's Care Center Inc 289-5571
321 Vacant
324 Tureaud Charles A
326 Russet Street Apartments
1 Petroff Phyllis Mrs 289-9881
2 Juckett John
3 Carter Ricky
4 Vacant
5★Williams Sue
6★Gonsalez Mary
7 Bryant Ronald
8★Black Madeline
9 Vacant
10 Pearce Doyle
11★Muckleroy James
12 Rider James
13★Anderson Whit
14 Bennett Wilbert 285-1652
15 Vacant
16★Rhodes Joanne
NE UNION AV INTERSECTS
424 Shonkwiler John W 283-4077
432 Charlan Floyd W
N E GRAND AV INTERSECTS

TP	Adjoining	Source
-	✓	R. L. Polk and Co. Publishers

RUSSELL ST 1975

NE ROSELAWN ST—Contd
NE 37TH AV INTERSECTS
3715 Johnson Carl L ◎ 284-5105
3724 Hutton Allen W ◎ 282-6711
3733 Hildermann Alma Mrs ◎ 282-5400
3750 Jansen Margt D Mrs ◎ 287-4350
NE 38TH AV INTERSECTS
3810 No Return
3825 Maska Robt P ◎ 287-6437
3826 Mc Leod John D ◎
3840 Martin Fred J ◎
3854★Phelan Michl ◎ 287-6489
NE 39TH AV INTERSECTS
3930 Norgorden Josephine R Mrs ◎ 282-8915
3931 Lasich Kath Mrs ◎ 281-2353
NE 40TH AV INTERSECTS
4002 Logan Sander S ◎ 281-9510
4012 Campbell Gregory A ◎ 282-8416
4020 Weis N F ◎ 281-9206
4032 Mee Geo E ◎ 282-0823
4046 Brenaman Gary D ◎ 287-0606
NE 41ST AV INTERSECTS
4100 Stayton C Max ◎ 287-7298
4105 Domme Muriel M Mrs
4114 Botts Robt L ◎ 284-0468
4115★Mc Callum Robt ◎ 288-4109
4119 Bunn Anne L Mrs

45
ROSEWAY AV NW —FROM NW GERMANTOWN RD NORTHWEST 1 NORTH OF NW ROSARIA AV

ZIP CODE 97231
9418 Ehret Ellis S ◎ 286-5391
Cleaveland David V 286-8147
9447★Anderson Charles C ◎ 286-8943
9507 Grossman Charles M ◎ 286-3519
9545 Newman Jeanette I Mrs ◎ 286-0746
9625 Eyerly Charles H ◎ 286-1416
9707 Kennedy Richd B ◎ 286-4443
9717 Pederson Gene G ◎ 286-1249
9737 Coe Gaylord ◎

51
ROSS AV N —FROM 305 N BROADWAY ST NORTH

ZIP CODE 97227
1619 Foley Joseph A 284-3817
Brew Marvin P 281-0269
1621 James Paul ◎ 282-7940
Harper John O
1639 Britt Laura B Mrs ◎ 282-6315
N DIXON ST INTERSECTS
1737 Vacant
1743 Clardy Henry E ◎ 288-1845
N HANCOCK ST INTERSECTS

53
N PAGE ST INTERSECTS
2321 Becker Ray F Co (garage)
2345 Becker Ray F Co prefabricated steel bldg 288-5341
2416 Snyder John Tool Inc small tool distrs 288-7437
N RUSSELL ST INTERSECTS

165
ROSWELL AV SW —FROM 2808 SW MONTGOMERY DR NORTH

ZIP CODE 97201
2742 Chuck Geoffrey P H ◎ 248-0777
2747 Lorenz Ann B Mrs ◎ 223-8720
2752 De Wolfe Fred S 223-9103
2757★Carroll John F ◎ 223-6583
2771 Chambers Jean B Play School day nursery 223-3881
Chambers Jean B Mrs ◎ 223-3881
2783 Stevenson Sara H Mrs ◎ 227-2864
2793★Fuller Ann K Mrs ◎ 222-4832
2799 Keasey Mapril Mrs ◎ 227-2778
Ballweber Richd R 223-9501
SW MONTGOMERY DR INTERSECTS
2805 Hill Dana L Mrs ◎ 227-7172

14
ROYAL CT NE —FROM 3632 NE FLANDERS ST NORTHEAST

ZIP CODE 97232
412★Steward Frank F 233-1397
417 Roberts Robt M ◎ 234-6874
424 Kaitera Edw J ◎ 232-3573
427 Shepard Cecilia M Mrs ◎ 232-6577
434 Trulsen Davin A ◎ 232-2585
439 Bronson Dave G Jr ◎ 236-8890
444 Long Geo
445 Fleming Geo P ◎ 235-7454
458 Chang Paul C 232-8451
NE GLISAN INTERSECTS
507 Miura Taro ◎ 236-0579
508 Parker Joseph W ◎ 232-2656
515 Bourikas Nick P ◎ 232-4896
522 Wright Ralph J ◎ 234-7703
527 Robertson John D ◎ 232-2068
530★Powell Ray
537 Anderson Howard M ◎ 234-6153
544 Boehmer Don W ◎ 232-3611
547 Glenn Edw J ◎ 236-0468
554 Liddycoat Robt A ◎ 235-3305
559 Mc Grew Raymond P ◎ 235-1519
565 Collver Ralph A ◎ 236-0351
566 Mekulich Ellen Mrs ◎ 235-2022
NE PEERLESS AV INTERSECTS
600 Snook Rita M ◎ 236-0851
605 Capri Portraits 234-7956
Luckenbaugh P L
610 Hundley Eleanor B Mrs ◎ 236-1807
617 Crowley John A ◎ 232-1466
620 Jenkins Kendall R ◎ 235-6923
631★Craig Lee A ◎
NE IMPERIAL AV INTERSECTS
637 Ludlow Ray S ◎ 232-4482
647 Lund Morris A ◎ 234-2498
654 Kenney
655★Ferguson Robt M ◎ 236-0721
662 Spriggs Walter J ◎ 236-0916
667 Gomersall Franklin J ◎ 236-2092
674 Forsyth Lloyd G ◎ 234-4568
684 Lynn James E ◎ 236-9029
NE IMPERIAL AV INTERSECTS
708 Leonard Eliz ◎
715 Gayton Larry J Jr 235-6140
718 Booth K D ◎
723 Stringer John J ◎ 232-3495
728 La Salle Guy E Jr ◎ 234-2289
735 Petrie Bruce ◎ 236-0328
740 Hamling Leo G ◎ 234-2792
747 Keerins Joseph M ◎ 236-4478
752 Klingler Jeanette Y Mrs ◎ 235-0640
755 Larson Dewey B ◎ 236-9343
764 Thompson Michl D ◎ 233-0479

16
NE 39TH AV INTERSECTS
3904 Fischer Joe J ◎ 234-4554
3913 Lewis Clifford E ◎ 232-0025
3914★Leineweber Kathleen Mrs ◎ 234-3108
3921 Mackin Walter B ◎ 235-3583
3924 Knapp Wm L ◎ 236-7828
3933 Fliedner Wm L ◎ 236-9364
3934 Clark Robt J ◎ 234-1519
Clark Zeta Mrs 236-1790
3945 Thompson Arth J ◎ 234-8732
3946 Phillips Gordon B ◎ 234-3517
4004 Marqueling H Edw ◎ 234-4949
4005 Priebe Eletha M Mrs ◎ 232-2269
4013 Jacques Richd P ◎ 232-4596
4014★Culpepper David C 234-0134
4024 Lower Carl E ◎ 236-6527
4025 Schlichenmeyer Raymond J ◎ 236-3291
4034 Allen Wm E ◎ 235-7102
NE 41ST AV INTERSECTS
4104 Kalotay Tamas 232-2976
4114 Sandvig James R
4124 Moore Peter C ◎ 232-0814
4132 Coughlin Arth K 234-5716
4142 Crow Lula E Mrs ◎ 232-1770
4154 Linster Lula L Mrs ◎ 236-8380
4160 Arnston L E 235-6094
NE 42D AV INTERSECTS
ZIP CODE 97220
4204 Rice Robt N ◎ 232-8637
4214 Taylor Cecil R ◎ 232-5698
4232★Bauer Ward C ◎ 238-1436
4244 Wilmot Leonard F ◎ 232-2526
NE FIR AV INTERSECTS
NE 43D AV INTERSECTS
4318★Nance Joseph F ◎ 236-8461
4323 Pfeifer Donald V ◎ 234-5694
4332 Conley Martin J ◎ 234-6993
4333 Loughran John B ◎ 236-6509

18
NE 44TH AV INTERSECTS
4403 Knochmal Gregory H ◎ 232-7953
4406 Lowenthal J Ben ◎ 232-8657
4411 Marcum Robt W ◎ 232-1985
4414 Snang Paul W ◎ 232-7391
4423 Kennedy James P ◎ 232-4045
4428★Edwards Suzanne L Mrs 232-7512
4431 Kunkel Verna L Mrs ◎ 236-9430
4438 Hanson Ernest A ◎ 234-6994
4441 Lucas H Kenneth ◎ 232-1626
4448 Hermann Marie M Mrs ◎ 236-8559
4455 Perrin Robt S ◎ 235-4398
4505★Smith C A
4506 Pettyjohn Roy E 233-3704
4515 Zavin Gail G Mrs ◎ 236-4662
4520★Young Dudley E III ◎ 238-5991
4601 Bahler Fred S 234-1206
4604 Hill Robt E ◎ 235-7211
4605 Pries Richd A ◎ 233-9883
4614 Hamilton Leon S ◎ 232-3575
4621★Chapman Michl ◎ 233-0351

209
RUBY TER SW —FROM INTERSECTION SW 4TH AV AND SW HUME ST NORTHEAST

ZIP CODE 97219
7808 Hickok Dorothy S Mrs ◎ 246-5306
7809 Krussman Helen E Mrs ◎ 244-7103
7811 Ijas Chris A ◎
7816 Adams Virgil L ◎ 244-3063
7817 Huser Robt A ◎ 246-4081
7820 Stevens David V ◎ 244-5409
7821 F & S Reforestation foresters-consulting 244-6344
Foster John ◎ 244-6344
7826 Wooldridge Woodrow H ◎ 244-7634
7827 Mc Kinney Vaden F ◎ 246-7441
7832 Harper Robt B ◎ 245-2510
7843 King Lee K ◎ 244-4247
7847 Reicoff Ernest W ◎ 244-9143
7855 Vacant
7901 Frutiger Henry ◎ 246-2365
7903 Hedberg Elwood B ◎ 246-7611
7905 Boyce Dorothy M ◎ 246-7818
7907 Larimer Don C ◎ 244-3016
7908 Connolly Wm T ◎ 244-3333
7909 Neumeister Alf A ◎ 244-8970
7920 Rouse Robt L ◎ 246-8962
7929 Morgenstern Alan L ◎ 246-0911
8012 Stephens Russell H ◎ 246-5891
8020 Bressie Y Carl ◎ 244-8500
8023 Hadden Wallace D ◎ 244-8506
8030 Thoma Karlena 246-9643
8035 Drulard Norman R ◎ 244-9000
8110 Raz S Henry ◎ 244-4884
8120 Francone Clarice M Mrs ◎ 244-8605
8125 No Return
8135 Wilde W Vernon ◎ 244-2749
8138 Bohmann Louis ◎ 244-5986
8143 Joseph Fred E ◎ 246-2558

328
RURAL ST SE —FROM 7101 SE 13TH AV EAST

ZIP CODE 97202
1325 Schwartz Albert ◎ 234-2001
SE 14TH AV INTERSECTS
1409 Brown Ernest M ◎ 236-4857
1423★Burr Charles F ◎ 238-7198
1426 Crook Sandra L Mrs 235-6360
1434 Cutone Felice
1435 Herstine Leona G Mrs ◎ 235-6764
1504★Logosz Mike 234-5846
1507 Gierster Margt M Mrs ◎ 232-8309
1514 Smith Joseph W ◎ 236-3984
1515 Bettger Anna M Mrs ◎ 235-4514
SE 16TH AV INTERSECTS
1625 Carolyn Apartments 232-8565
1 Mc Cullough Vivian R Mrs ◎ 232-8565
2 Smith Bessie B Mrs 236-2205
3 Bowers M Mrs 235-1589
4 Avey Mae E Mrs 232-3596
5 Kindall Lillian Mrs 235-3610
6 Schulz Harold F 236-5228
STREET CONTINUED

322
SE 36TH AV INTERSECTS
3605 Christensen John ◎
3617 Duran Dorothy W Mrs ◎ 771-3098
3620 Springer Joshua S ◎ 771-9848
3638 Nuszbaum Henry ◎ 771-2107
3649 Stiger Virgil ◎ 774-4495
3650 Winters Fred S ◎ 771-1437
3656 Dietz Cleadous B ◎ 771-6868
3664 Mettler Wm E ◎ 774-0483
3667 Vacant
3671 Anderson Mabel I Mrs ◎ 775-2424
3676 Weiner Geo ◎ 771-5808
SE 37TH AV INTERSECTS
3710 Mc Leod Don W ◎ 771-7278
3717 Mc Key Ray E ◎ 774-3949
3725 Borne Eileen R Mrs ◎ 775-3326
3801 Pixley James E ◎
3806 Borden Richd D ◎ 775-4816
3815 Burke Lela Mrs ◎ 771-0738
3816 Genzer Everett C ◎ 774-8305
3837★Fee John J ◎ 775-2356
3838 Scheible Frank G ◎ 774-1893
SE 39TH AV INTERSECTS
3907 Conrey Steve L ◎
3917 Magnusen Wal C ◎ 775-1634
3924 Cowan Helen S Mrs ◎ 774-1226
4005 Powell Janet E Mrs ◎
4008 Haight Frank W ◎ 775-3135
4011 Wilson Wm G ◎ 774-2334
4022 Brusco Daniel ◎ 777-1888
4030 Brusco Donald 775-3478
SE 41ST AV INTERSECTS
4110 Kern Maynard S ◎ 774-5159
4111 Klimko Terry D 771-3082
4117 Wortendyke Thos E ◎ 771-3118
4118 Foster Jerry L ◎ 774-5828
4124 Vacant
4125 Peachey Laurence ◎ 774-2459
4133 Welch Q Perry ◎ 771-5433
4140 Curran Joseph A ◎ 771-6857
4141 Anderson Alden P ◎ 775-3707
4144 Yee Moon T ◎ 775-0545
4151★Bohall Betty
SE 42D AV INTERSECTS
ZIP CODE 97206
4212 Davidson Geo R 771-6620
4215★Peters J Wm ◎ 771-8823
4218 Tathwell Martha Mrs ◎ 775-5016
4223 Costanzo Henry C ◎ 771-5477
4228★Morter John F 774-9650
4234 Gleason Greg R ◎
4235 De Long Earl R ◎
4304 Hayes Jack B ◎ 771-4704
4305 Kitzman Mina M ◎ 774-0425
4310 Moon Quenton ◎ 774-9893
4317 Nessly Milford G ◎ 771-7730
4321 Sloan John M ◎ 774-8067
SE 44TH AV INTERSECTS
4403 Gage Harrison E ◎ 774-4774
4404 Garner Donald S ◎ 774-5683
4414 Huntley Mabel R Mrs ◎ 771-0406
4417 Fredrickson Don R ◎
4433 Harvey John P ◎ 771-1905
4440 Boland Dave B ◎ 775-6139
4445 Potter Ina E Mrs ◎ 771-1200
4446 No Return
SE 45TH AV INTERSECTS

302
SE 87TH AV INTERSECTS
ZIP CODE 97266
8716 Vacant
8723 Clement Richd V ◎ 775-7377
8726 Vacant
8733 Vacant
8736 Wootan Marilyn H Mrs ◎ 775-4601
8742 No Return
8743 Hill Robt T ◎ 771-4195
8744★Gogal John 771-8540
8751 Cochrane Terry ◎ 774-4346
8757 No Return
8805 Norman James ◎ 771-3934
8808★Horworth K L 775-3394
8814 Dunafon Harlan L ◎
8815★Taylor Martha 775-1915
8819 Flaker Helena B Mrs 771-9358
8820 Boynton Charles H ◎ 774-0975
8843 Wright Joseph E ◎ 771-9078
8904 Clobe John ◎
8905 Rodriguez Gwen Mrs ◎ 775-4037
8910 Watts Lloyd S ◎
8923★Truax Robt ◎ 771-8889
8930★Monroe Eber
8940 Andersen Eug F ◎
9015 Kelly Center For The Deaf sch 775-6781
9022 Coffman Cecil A ◎ 771-4911
9030 Michael Raymond D ◎ 775-6964
SE 91ST AV INTERSECTS
9106 Smith Beulah E Mrs 771-7893
9110 Vacant
9112 Flynn Evelyn C Mrs ◎
9116 Nelson Janet Mrs ◎ 775-7365
9127★Jones Donna J 771-1854
9129★Burley Wm E 774-7901
SE 92D AV INTERSECTS

88
RUSSELL PL NE —FROM 8803 RUSSELL ST WEST

ZIP CODE 97220
8736 Kirch Wm E ◎
8746 Larson Arbury C ◎ 253-0582
8756 Waddle Howard W ◎ 253-5452
8759 Schmer Jack G ◎ 252-1543
8801 Dymoke Richd E ◎ 252-8349
8806 Karitis Alf E ◎ 253-9781
8817 King Allen R ◎ 255-3470
8822 Marcott Wm V ◎ 254-3967
8831 Jones James ◎ 254-4706
8834★Weitzel Douglas R ◎ 255-6615
8845★Bowker Dorek ◎ 253-4544
8848 Ambrosio Vic E ◎ 254-2796
8859 Goldberg Mary P 255-0179
8862 Mack Chester R ◎ 256-1987

53
RUSSELL ST N —FROM 2529 N WILLIAMS AV WEST

ZIP CODE 97227
14 Vacant
28 Philbin Mfg Co battery charger repr 287-1718
32 Vacant
36 Gay Paree Tavern 284-0086
N VANCOUVER AV INTERSECTS
N FLINT AV INTERSECTS
214 Dental Health Center 284-1152
Dunham Arlyss D dentist 284-1152
Drake Wayne C dentist 284-1152
224 Lilla-Albina Park
N GANTENBEIN AV INTERSECTS
N
COMMERCIAL AV INTERSECTS

510 Sherwin-Williams Co The automotive wks 288-6096
N KERBY AV INTERSECTS
N ROSS AV INTERSECTS
656 Tire Distributors Inc dlrs & repr ret & whol 288-5467
664 Sturm Elevator Co mfrs 284-2003
N BORTHWICK AV INTERSECTS
703 Portland Valve & Fitting Co distrs 288-6901
707 Vacant
717 City Galvanizers Co (Stge) 288-8837
733 Salvage Enterprises 288-8888
737 Vacant
740 United Fire Extinguisher sls & serv 288-5717
N ALBINA AV INTERSECTS
801 Vacant
807 Vacant
809 Vacant
813 Vacant
816 Vacant
817 Vacant
819 Campbell's Cleaning & Pressing 288-0771
820 City Galvanizers Co 282-8450
829 Blessing Electric 284-1189
832 City Galvanizers Co (SHOP) 282-1755
836 White Eagle Cafe 284-9930
847 Vacant
849 Saint George Apartments
3 Van Severson Henry
6 De Witt Orville 288-1858
9 Vacant
10 Ashly James
11 Hyde Clifford
14 Mish Thos
16★Snell Harry
17★House Curtis
19★Mackey Earl E
20 Gardner Bob
23 Vacant
24 Loney David
26 Hannum Wm 288-0738
28 Kirck Charles
31 Mc Vicker Florence Mrs
34★Mc William Bill
STREET CONTINUED
855 Swinging Anchor tavern 281-2892
N MISSISSIPPI AV INTERSECTS
923 Vacant
924 Expert Building Maintenance Contr 287-5630
931 Vacant

TP	Adjoining	Source
-	✓	R. L. Polk and Co. Publishers

RUSSELL ST 1975

N RUSSELL ST—Contd
STREET CONTINUED
933 Store Front Theater (Stge)
937 Vacant
943 Jerco Industries gifts whol dirs 281-4677
947 Powell Apartments 284-9530
201★White Robt
204 Vacant
205 Grace Luther
207 Vacant
208 Lawrence Robt
210 Robison Sammy
214 Vacant
216 Sudds Robt E 288-1824
218★Scott Wayne
220 Vacant
223 Vacant
226 Jordan Leroy 282-4253
302★Summons John A
303★Robinson Thos J
949★Bernard Julius A 284-2244
STREET CONTINUED

51
N INTERSTATE AV INTERSECTS
1027 Republic Freight System Inc frt forwarding 288-5551
N LARRABEE AV INTERSECTS
1101 State Hwy Div (Garage) 229-6965
1200 Union Pacific Railroad Co (Shops & Yd) 221-1300

68
RUSSELL ST NE —FROM 2529 N WILLIAMS AV WEST

ZIP CODE 97212
22 Vacant
26 Vacant
28 Vacant
32 Vacant
33★Gough Peter
36 Vacant
38 City Police Bureau Sunshine Div 287-1294
54 K A D Pattern Shop 284-1785
66 Superior Machine Products Inc (Mfg Plant) 288-5766
81 Mathews Danl 281-9158
Redfern Meitha L
91 Vacant
NE RODNEY AV INTERSECTS
102 Scarborough's Oil 282-4920
104 Scarborough Fuel Serv (Stge)
116 Prince Hall Masonic Temple Bldg halls 284-9867
Adah Chapter No 6
Acacia Lodge No 6
Beaver Lodge No 3 (F & A M)
Brotherhood Railway Carmen Rose City No 929
Enterprise Lodge No 1 (F & A M)
International Brotherhood Of Firemen Union No 958
Logan Lodge No 5
Mina Court No 142
Mina Temple No 68 (A E A O N)
Northwest Lodge No 2554 (I O O F)
Prince Hall Grand Lodge Of Oregon
Prince Hall Masonic Temple Assn 281-8825
Searchlight Chapter (O E S)
Willamette Consistory No 23
128 Christian Community Center 281-6930
Christian Community Center Nursery day nursery 281-6930
205 Multnomah County Library Bindery
212 Green Curtis S ◎ 284-8502
218 No Return
220 Concentrated Employment Program 288-8391
Portland Metropolitan Steering Committee 288-8391
223 Johnson A R Electrical Contracting 282-2264
305 Campbell-Norquist & Co oil burners 288-6123
Ray Oil & Gas Burners 288-6123
321 Life-Center volunteer community orgn 284-6878
330 Casebeer Construction Co bldg contr 282-6161
NE UNION AV INTERSECTS
420 Vacant
426 Stiles Apartments
1 Wruble Irene G Mrs ◎ 284-7046
2 Helman John L 284-4935
3 Rocha Antonio V
4 Jasso Steve
5 Castillo La Verna
6 Lopez Sid
7 Caldera Richd
8 Groves John T 284-7600
9 Christenson O E
10 Henrick Jacob
444 Windrem Robt C ◎ 288-3711
446 Banks Lee A 282-9601
506 Buckley Mary M
512 Vacant
520 No Return
522 Vacant
527 Crawford Thos
528 Lucas Calvin
534★Allen Dee
546 Hurst Joseph P ◎ 284-4808
608★Jones Linda
612 Mathews Merle
616 Vacant
626 Vacant
632 Peterson Stanley C ◎ 288-1086

88
ZIP CODE 97220
N E 82D AV INTERSECTS
8333 Olympic Athletic Club 254-5546
NE 84TH AV INTERSECTS
8532★Coakley Gene A ◎ 254-8735
NE 86TH AV INTERSECTS
8639★Howland Raymond 254-1220
8640 Cornett John K ◎ 253-3645
8705 Bowers Frank H ◎ 253-5765
8706 Adams Charles C 254-3038
8715★Dornes Richd W 253-4909
8716 Helm Fred L ◎ 252-2706
8725 Stockwell Roger E ◎
8728 Boyle Doreen F Mrs ◎ 252-5762
8738 Morrison Marvin L 254-5497
NE 88TH AV INTERSECTS
8803 Bonjorno Peter A ◎ 253-0559
8804 Warden J J ◎ 252-7162
8813 Rund Earl M ◎ 254-3070
8814 Ruzicka Joseph F ◎ 255-7427
8824 Planteen Wm G ◎ 252-1728
8833★George Phyllis Mrs 254-4565
8834 Vacant
8845 Rund Curtis O ◎ 256-2743
8902 Johnson Gordon M ◎
8903 Papiernik Emma D Mrs ◎ 254-0257
8912 Lebert L Margt
8913 Rundel Pearl Mrs ◎ 254-1407
8922 Rojeski Zygmont J ◎ 254-1790
8925 Phillips Edw R ◎ 254-1410
8932 Hendrickson A Mildred ◎ 253-9994
8942 Sparks Arth E ◎ 254-4446
9006 Gibb Beulah H Mrs ◎ 253-5370
9016 Hamilton Mac W ◎ 252-1786
9026 Carley David 252-1937
9102 Redinger Ellsworth C ◎ 253-0569
9107 Jamison Jerry A 255-0937
9112 Alexander Betty J Mrs ◎

125
RUSSET ST N —FROM 7527 N WILLIAMS AV WEST

ZIP CODE 97217
6 Dummler Cecelia Mrs ◎ 285-3136
26★Juhlin Richd ◎
101★Polizzi Doris 285-6887
106 Hole Herman L ◎ 285-8910
115 Davis Harold F ◎ 285-0813
116 Walbaum Robt E ◎ 289-5484
131 Jones Nathl B ◎ 283-2098
136 Rickard C T 285-4715
138 Phillips Edna H Mrs 285-4827
N VANCOUVER AV INTERSECTS
210 Eilertson Adele E Mrs 289-7148
214 Barnes Helen V Mrs 289-5786
217★Powell Jeff 285-6217
224 Tromp Wm C ◎ 285-2137
227 Firth Ronald K ◎ 285-1740
234 Montgomery Elyse C Mrs ◎ 285-3798
237 Dyton John H ◎ 289-0541
306 Finzer Malcolm F ◎ 285-1525
307 Weiss Wm Jr ◎ 285-2396
314 Hogan Philip W ◎ 285-6071
315 Siebler Magdalena Z Mrs ◎ 285-2384
320 Gardner Arth ◎
321 Otterstedt Edwin M ◎ 285-2896
327 Caldwell Lillie I Mrs ◎ 285-3207
328 Currier John E ◎ 285-3467
405 Bush Virgil L ◎ 289-0587
406 Thomas Boles P ◎ 285-3157
415 Burch Bruce H ◎ 289-2481
416 Nuttall Edw A ◎ 285-3284
N COMMERCIAL AV INTERSECTS
514 Jackson Melvin D
515★Davis Harold C ◎ 285-7967
525 Mitchell Homer R ◎ 289-1321
530 Garvin Robt J ◎ 289-3921
537 Marson Joseph ◎ 285-2726
545 Crater Raymond ◎ 285-3392
548 Brownell Wm R ◎ 285-3442
N KERBY AV INTERSECTS
625 Johnson Eric L ◎ 285-9798
628 Dodd Clyde E mfrs agt ◎ 285-3271
634 Stroup Robt C ◎ 289-0653
635 Penning Robt J 285-3759
644 Vacant
645 Griskey Celia A Mrs ◎ 285-3981
708 Vacant
709 Morgan John C ◎ 289-1214
716 Skalbeck Roy P ◎ 285-7186
719 Leech Nancy L Mrs ◎
728 Chenette Philomene Mrs ◎
735 Chenette James J ◎ 285-3351
N ALBINA AV INTERSECTS
823 Banik Albert J ◎ 285-3551
824 Canich John R ◎ 285-2346
831 Arnold Jess J ◎ 285-1384
840 Apartments
1★Res Henry
2★Wehage Thos
3 Vacant
841 Wills Nora G Mrs ◎ 285-3038
847 Buttram Azie Mrs
856 Mix Floyd T ◎ 289-7423
863 Harrington Warren W ◎
866★Mosley Betty Mrs ◎
877 Harms Gertrude Mrs ◎ 285-4223

123
N MISSISSIPPI AV INTERSECTS
915 Bye Russell A ◎ 289-7942
925 Hansen Harold K
N MINNESOTA FWY INTERSECTS
N MONTANA AV INTERSECTS
1305 Sampson Merle L ◎ 289-3640
1306★Lukas Edw G 285-4276
1315 Renback Judd M ◎ 289 7205
1316 Kennedy Geo M ◎ 289-6937
1324 Morgan Ethel M Mrs ◎ 289-6612
1327 Kessinger Grover L ◎
1333 George Alf E ◎ 289-0353
1334 Cline Hallie A Mrs ◎ 285-6543
1404 Thiel Carl ◎ 285-1611
1407 Donlon Merritt R ◎ 289-0687
1414 Zuckerman Alex ◎ 289-1770
1415★Cartales Larry S 83-5645

121
N INTERSTATE AV INTERSECTS
1517 Vacant
1527 Young Roy O ◎
1535 Mc Neel Edna R Mrs ◎
N GREENWICH AV INTERSECTS
1605 Flores Carmen F Mrs ◎ 285-7534
1621 Schweitzer Joseph H ◎ 289-0912
1631 Bergmann Joseph H ◎ 289-6540
1639 Rieman Ralph A ◎
1705 Boldt Aug P ◎ 285-2448
1713 No Return
1721 Okazaki Hiderichi ◎
1729 Ninomiya Nug ◎ 289-9607
N FENWICK AV INTERSECTS
1811 Wiggins Everett L Contractors 285-5846
Wiggins Everett L ◎ 285-5846
1814 Vacant
1834 Mettler H L ◎
1835★Enriquez Agustin ◎
1849 Mc Reynolds Kath L Mrs ◎ 289-4466
N ELMORE AV INTERSECTS
N CAMPBELL AV INTERSECTS
1915 Muck Clement E ◎ 289-7237
1926 Dorman Robt E 285-3273
N DENVER AV INTERSECTS

119
N BRANDON AV INTERSECTS
N OMAHA AV INTERSECTS
2325 Zirkle James ◎ 285-9994
2326 Zimbelman Dan ◎ 285-5028
2335 Currier Timothy R ◎ 289-0371
2338 Conrad Ruth F Mrs ◎ 289-3130
2345★Paynter M H 285-0025
2346★Graham James D ◎
2406★Cannon John L 285-6920
2416 Rutter Donald J ◎ 285-2778
2426 Fedje B E 285-6012
2436 Laursen Ove W ◎ 289-3426
2444 Senteno Robbie C Mrs 283-3240
N DELAWARE AV INTERSECTS
2504 Borer Henry J ◎ 289-2458
2507 Burton Donald J ◎
2517 Pakkala Thos ◎ 285-2980
2518 Jordon Charles E ◎ 289-1709
2525 Rowen Darrell A ◎ 289-7001
2526 Treber Amelia G Mrs ◎ 289-8717
2532 Hunt Milton D ◎ 289-8425
2537 Pixler Wm N ◎ 289-2586
2549 Bell Fred ◎ 289-6535
2550 Markle Gary L ◎ 285-6526
2600 Korinek Norman W 289-5617
2603★James J 289-6961
2610 Allen Kenneth C ◎ 289-4056
2613 Gutschow Robt J ◎ 285-9743
2624 Kennel Wilbur O ◎ 289-3756
2629★Hall Sheila Mrs
2634 Miller Ken L 289-1740
2643 Stuart Charles E ◎ 289-0733
2650 Peninsular Bapt Church (Sunday Sch)
2657 Ferry Fredk E ◎ 289-6181
N BURRAGE AV INTERSECTS
2705 No Return
2706 Baley's Antiques 285-0033
Baley Webb C ◎ 285-0033
2715 Morrow Anna M Mrs ◎ 289-6886
2720 Deeke Harold E ◎ 285-1571
2725 Dickson Rosa J Mrs ◎ 289-6338
2801★Usher Victor M 285-4328
2811 Petersen Le Roy H ◎ 289-8707
2821 Vacant
2829 Cooper Wm R ◎ 289-7029
2841 Rucker Ronald E ◎ 285-0815
2903★Iverson James ◎ 285-6857
2911 Peninsular Guest House 283-9264
2929 Mod Wash Laundromat 289-6534

117
N PENINSULAR AV INTERSECTS
N CURTIS AV INTERSECTS
3104 No Return
3107 Johnson Tilda Mrs 285-4181
3108★White Pam
3111★Love Jerry 285-1289
3114 Larson Diton H ◎ 289-9542
3124 Miller Mary L Mrs 289-6350
3134 Payne Don 285-8825
3137 Vacant
N EMERALD AV INTERSECTS
3263 Noel Patricia ◎ 289-1790
3271 Willis Lucille A Mrs 289-0184
3301 Whitney Walla A ◎ 289-7393
3315 Vacant
3333 England Verda Mrs ◎ 285-7283
N GRAVENSTEIN AV INTERSECTS
3365 Brederson Chester ◎ 285-0005
3377 No Return
3404 Johnson Norman C ◎ 285-1637
3407 Sweeney Richd L 285-3726
3416 Goodnight Walter H ◎ 285-5580
3417 Reed Ollie Mrs ◎ 289-0043
3428★Sortland Joyce 283-5479
N WABASH AV INTERSECTS
3514 Hansen Ruth M Mrs ◎ 289-5832
3523 Barnett Charles ◎ 289-6440
3524 Barsch Eda M Mrs ◎ 289-8125
3535 Murphy Pat F ◎ 289-1295
Catt Ann Mrs 285-6214
3601 Dyke Harold D ◎
3609 Stevens Earl B ◎ 289-2935
3616 Laverdure John L ◎ 285-4742
3630 Leckberg Richd C ◎
3635 Zingler Earnest B ◎ 289-0598
3644 Ryckman Walter J 289-4427
3645 Lorenzen Lorents A ◎ 289-4208
3714 Weston Wm A ◎ 289-1574
3717 Clink Elmer E ◎ 289-5618
3723★Hall Chas ◎ 289-2131
3728 Richert Joseph ◎ 289-1551

115
N WASHBURNE AV INTERSECTS
N CHAUTAUQUA BLVD INTERSECTS
N HURST AV INTERSECTS
ZIP CODE 97203
4106 Jones Iris M Mrs ◎ 285-9615
4118★Robertson Marion E ◎ 289-5809
4130 Gieschen Theo C Rev 289-5357
N LOMBARD AV INTERSECTS

172
RUSSET ST NE —FROM 7523 N WILLIAMS AV EAST

ZIP CODE 97211
4 Cervetto Jack T ◎ 285-1204
14 Ezetta Peter B ◎ 285-1231
23 Sherbahn Gearld ◎ 283-2362
24 Bailey Bob
34 Kalin Mary J Mrs ◎ 285-1374
35 Boyce E D ◎ 289-1781
44 Cunningham Margt Mrs
45 Mc Ilwain C Z ◎ 289-7059
53★Bates Donald O 283-3212
56 Reghitto Mario J ◎ 285-1360
59 Lofftus Walter E ◎ 285-4217
76 Metcalf Dale J ◎ 285-1442
NE RODNEY AV INTERSECTS
106 La Duke Jerry R ◎ 285-4053
118 Davis Lonnie J ◎ 289-3917
130 Dobson T E ◎ 283-4503
133 Van Kirk Delbert L ◎ 289-7226
140 Pill Doug
149 Vacant
150 Van Buskirk Esther A ◎
160★King Richd ◎
170 Dougherty Earl M ◎
NE MALLORY AV INTERSECTS
204 Faulkner Dean 289-5400
205 Reed Wm W ◎ 283-3472
214 Hall Fred ◎ 285-2810
215 Fogg C Doug ◎
224 Gonzales Elvita 289-4118
225 Jenkins Simon
232 Wyse Jacqueline 283-2655
238 Vacant
319 Del's Care Center Inc 289-5571
321 Vacant
324 Tureaud Charles A
326 Russet Street Apartments
1 Petroff Phyllis Mrs 289-9881
2 Juckett John
3 Carter Ricky
4 Vacant
5★Williams Sue
6★Gonsalez Mary
7 Bryant Ronald
8★Black Madeline
9 Vacant
10 Pearce Doyle
11★Muckleroy James
12 Rider James
13★Anderson Whit
14 Bennett Wilbert 285-1652
15 Vacant
16★Rhodes Joanne
NE UNION AV INTERSECTS
424 Shonkwiler John W 283-4077
432 Charlan Floyd W
N E GRAND AV INTERSECTS

TP	Adjoining	Source
-	✓	R. L. Polk and Co. Publishers

VANCOUVER AVE 1975

N VANCOUVER AV—Contd
Set Point Control Inc gauges controls mfrs 288-8868
N TILLAMOOK ST INTERSECTS
2106★Davis Clarence V 287-5874
2107 Vacant
2115 Vacant
2118 Tuggle Ruthye T Mrs
2125★Kirk Roger
2200 Evans Elmeater Mrs ◎ 284-3840
2219 Vacant
Vacant
2220★Shepherd Janet 281-5185
2226 Turner Charles R 282-9890
2227 Mrsick Lura H 281-6439
2232 No Return
2232a Vacant
2237 Chester B F ◎ 288-3066
N PAGE ST INTERSECTS
2307 Messinger Bonnie Mrs
2313★Hurt Delaine
2316 Warren Stella Mrs ◎
2317 Vacant
2323 Marshall Jerome 281-7990
2404 Vancouver Apartments 223-3249
A★Wardell Gilbert
1 Brown Wm W 287-6779
2★Jones Claude 287-3146
3★Short Tom H
4 Vacant
5 Bird Clifford
6 Clark Claude
21 Shobe Diana
22 Johnson Leon
23 Vacant
24 Vacant
25 Grey Leonard
26 Williams Alonzo
31 Vacant
32★Mills Fred
33★Minner Patricia Mrs
34 Vacant
35 George Calvin
36 Nelson James
STREET CONTINUED
2405 Mickles L C ◎ 287-5418
2416 Mc Mihelk Wm E ◎ 287-5098
2520 Sloan's Body & Paint Shop 282-6240
N RUSSELL ST INTERSECTS
N KNOTT ST INTERSECTS
2716 Emanuel Hosp (Pkng Lot)
N GRAHAM ST INTERSECTS
2800 Emanuel Medical Building Suites
100 Northwestern Neurological Associates 288-5151
101 Grewe Ray V phys 288-5151
101 Johnson Martin C phys 288-5151
101 Olmscheid Richd H phys 288-5151
104 Brown Webster C phys 284-7671
105 Vacant
106 Schroeder Alf J phys 233-5925
118 Berselli Robt A phys 288-7401
118 Hopkins Richd J phys 288-7401
118 Orthopedic Surgery Assocs med ofc 288-7401
Berselli Robt A phys 288-7401
2880 Soot Ilmar phys 288-7401
Waldram David phys 288-7401
121 Franklin Richd W phys 288-6763
121 Scherman Quinten phys 288-6763
123 Keizur Lowell W phys 282-8225
130 Emanuel Hospital (Out Patient X Ray Dept) 280-4500
131 Duncan D Angus phys 282-7748
132 Evans Wm B phys 282-5559
138 Matar Adel F phys 282-3238
139 Giesy Jerry D phys 288-7303
139 Lehman Theo H phys 288-7303
139 Moore Robt J phys 288-7303
139 Skeeters Edw C phys 288-7303
140 Hansen Thos A phys 288-5201
140 Greve John J phys 288-5201
143 Phillips Richd H psychiatrist 288-7391
200 Vacant
201 Langley Ivan I phys
201 Tarnasky John W phys 288-6782
2800 Roberts Peter H phys
201 Brugger Thos E phys 288-6782
202 Misko John C phys 287-2681
202 Stolzberg Steph phys 287-2681
202 Snodgrass R Glenn phys 287-2681
205 Froom Donald W phys 287-2655
206 Mauer James pathologist
218 Blumberg Jack B phys 288-7535
218 Groshong Leroy E phys 288-7535
218 Johnson Roderick L phys 288-7535
218 Parshley Philip F phys 288-7535
218 Webber John D phys 288-7535
218 Portland Surgical Center 288-7535
221 Antonovic John phys 288-8385
221 Goldberg Leonard M phys 288-8385
232 Hospital Systems Center hosp acctg serv 280-4515
235 Emanuel Medical Building Laboratory 280-4786

55

N STANTON ST INTERSECTS
N MORRIS ST INTERSECTS
3018★Lawson David L 282-3461
3022 Bennett Fred
3025 Portland Orthopedic Clinic 288-6851
N MONROE ST INTERSECTS
3116 Van Domelen Geo J ◎ 287-7654
3132 Vancouver Avenue First Baptist Church (Annex)
3138 Vancouver Avenue First Baptist Church 282-9496
N FARGO ST INTERSECTS
N COOK ST INTERSECTS
3316★Hayes Lee 281-5528
3322 Vacant
3328 Halls Of Ivy Apartments
1 Bolds James
2 Thomas Mary
3 Mc Farland Clarence 284-6557
4 Lemmon Shirley Mrs
IVY ST INTERSECTS
3411 Seal-Kote Pacific Paint mfrs 288-9221

57

N FREMONT ST INTERSECTS
3514 Northwest Tire Co whol 281-1248
3530 Van's Olympic Room cocktail lounge 287-2771
3535 Bix Service Center 284-2254
Lower Nelson Mary Mrs ◎ 284-5431
Upper★Bowe Roy L
3620 B O O S T counseling serv 280-6619
3622 Vacant
3624 Dawson's Barber Shop 288-0081
3625★Fincher Mac 282-7941
3626 Martin's Cleaners 284-2854
3630 Albina Public Library 287-7147
3633★Martin P 282-4855
N BEECH ST INTERSECTS
3717 Johnson Ella M Mrs 287-6858
3724 Doss Sarah Mrs ◎ 288-4863
3725 Buckley Clara K Mrs ◎ 287-1910
3734 Goldsby Al
3735 Crane Joseph C ◎ 282-8672
3802 Green Allie Mae ◎ 287-4756
3805 Nathan Gilford ◎ 288-3754
3808 Smith Patti H 281-0398
3809 Dunn Clara Mrs ◎ 282-8202
3818 Keller James
3827 Riley Dorothy Mrs 282-2991
3828 Jensen Marguerite H ◎ 288-0663
3829 Moore Daisy M Mrs
3835 Locke Steph C ◎ 284-2600
3836 Vacant
N FAILING ST INTERSECTS
3905 National Negro Evangelic Assn 281-0418
Williams Charles H Rev 281-0418
3915 Holmes Mary Mrs 284-8289
3917 Goodwin Pat A Mrs
3925 Mc Ferrin Joseph A 281-0191
3926 Bonner Eug C ◎ 282-2789
3933 Berger Eugenie Mrs ◎ 288-4139
3938 Holloway Mary Mrs ◎ 282-5093
3943 Lupp Johann ◎ 288-4550
3955 Browder Shirley ◎ 287-4282
3956 Shepler Refrigeration Co (Whse)
3961 Golding Martin ◎ 287-5625
N SHAVER ST INTERSECTS
4022 Vacant
4025 Brown Victor R Rev ◎ 284-5559
4035★Hall Adell 287-9784
4043 Hall John Rev ◎ 282-2128
4054 Vacant
4055 Allen Joseph
4064 Bogans Ovetta Mrs ◎ 284-6131
4065 Littleton Jessie J Mrs
4070 Vacant
4076 Vacant
N MASON ST INTERSECTS
ZIP CODE 97217
4114 Vacant
4123 Tyler Bond 281-6071
4131 Vacant
4135★Shangro Anita M
4203 Abraham Sarah Mrs ◎ 284-1468
4215 Durrow Rosemary M Mrs ◎ 287-7704
4225 Dilworth Effie Mrs ◎ 287-3220

67

N SKIDMORE ST INTERSECTS
4300 First A M E Zion Church
4318 Vacant
4320 Harris Joseph
4324 Koyama Kei ◎ 288-3410
4406 Saunders Zella A Mrs ◎
4418 Nolan Carrie W Mrs ◎ 287-6267
4419 Wynant Albert C ◎ 287-8316
4424 Edwards Mary Mrs ◎
4429★Parsons David
4504 Richardson Essie Mrs ◎ 284-7343
4514 Glover Eddie ◎ 282-5376
4515 Smith Mable G Mrs
4520 Thompson Sylvia N Mrs ◎ 288-2446
4523 Hadley Rose L Mrs 281-6025
4528 Kelsey Gloria
4535 Kelley Geo ◎ 284-0617
4536 Parker Brozeel Mrs 288-1644
4544 Lynch Modest ◎ 282-4828
4554 Jackson Webb ◎ 287-6124
N GOING ST INTERSECTS
4605★White Louise S Mrs 284-0833
4615 Parker Artie M ◎ 282-7131
4623 Apartments
1 Owl Radio & Television Service Co repr serv 287-4136
2 Vacant
3 Vacant
4 Edwards Morris D 284-4340
4635 No Return
4642 Moorer Jewell L ◎ 287-7262
4654 Heil Marie E Mrs ◎ 281-4341
N BLANDENA ST INTERSECTS
4705 Beauty Mart 287-0761
Goodman Rudolphus ◎ 287-0761
4730 Dunn Eug B ◎ 282-4890
4742 Johnson Henry ◎ 284-3864
4750 Relf Style A ◎ 288-1635
4762 Polk James ◎ 282-5420
N WYGANT ST INTERSECTS
4805 Morgan Isaac I 284-4629
4815 Vacant
4822 Berean Baptist Church 285-0530
4850 Thompson Richd 281-0531
N HUMBOLDT ST INTERSECTS
4905 Vacant
4910 Caesar Wm ◎ 284-0447
4922★Hunt Elder ◎ 287-0586
4934 Correa Jose ◎
4939 Jones Detail Shop 281-9311
N ALBERTA ST INTERSECTS
5009 Vacant
5022 Albina Multi-Service Center 281-5369
5035 Royal Rose Court Apartments 284-6282
5035a Lockhart Hattie Mrs
5035b Randolph Ethel Mrs 282-4074
5035c Readow Hosea 284-3578
5035d Raab Emily 288-0737
5039a Young Henry 282-5321
5039b Brooks Elsie J Mrs 284-1774
5039c Morgan Gertrude Mrs 287-7401
5039d Cole A W Mrs
5041a Kavanaugh Frances J 287-2978
5041b Yarba Allen 282-8852
5041c Pick Anna S Mrs 288-2956
5041d Butler Edith Mrs 288-3116
5045a Bristo Mae B Mrs 281-6990
5045b Clark Dorothea B Mrs 281-9005
5045c★Rieder Edw 281-6990
5045d Brazill Margt 281-5518
5049a No Return
5049b Daniels Wessie C Mrs 282-9495
5049c★Kinner O M 287-4380
5049d★Mason M J 284-6630
5053a Vacant
5053b★Thompson Zora Mrs 281-2798
5053c Perkins Mary 287-2269
5053d Waters Dennis 282-8617
5057a★Hodgdon H L 281-5610
5057b★Neal Lucius 282-3572
5057c Ethington Lorene Mrs 288-7993
5057d No Return
5111a Gibbens Calvin 284-6368
5111b Proctor James L 284-2884
5111 Lambert K 288-3414
5111d★Horn R
5115a Marsheille Marie M Mrs 282-7803
5115b★Langston Gladya M 281-0966
5115c Brown Sadie M 281-2896
5115d Brumfield Lizzie
N SUMNER ST INTERSECTS
5224 Cambridge Apartments
1 No Return
2★Johnson Hatti
3★Joe Yvonne
4★Jones Antoinette Mrs
5★Thomas Betty Mrs
6★Burnett Joyce A 284-5654
7★Mc Dowell Richd
8★Ballard Oneita 282-7806
9 Viramontes Louis H 281-6833
10★Kelley K H Mrs 281-4067
11★Anderson Helen L Mrs
12★Warren Velma Mrs
13★Nelson Tom
14★Campbell Isaac J
15★Fenir Julia Mrs
16★Mullens Tony
17★Lowery Myrtle C Mrs 281-4977
18 Lorenz Fred D 287-3665
20★Carmichael John H
STREET CONTINUED
5225★Mackay John 288-8913
5227 Vacant
5235 Stephensen Fred W ◎ 281-7639
5245 Tuttle Lurline M Mrs 287-7176
5255★Bridge Norman 284-7336

69

N EMERSON ST INTERSECTS
5311 Landis Robt L dentist 287-8787
5313 Herrick Robt F dentist 284-5066
5315 Albina Health Care Center phys 288-5549
5327 Vacant
5416 Portland Magazine Exchange 281-7164
5422 Northwest Self Defense Academy 282-2468
N KILLINGSWORTH ST INTERSECTS
5509 Poe T E 285-8194
5511 Grace Deborah 289-7674
5515★Turner Mary-Ann Mrs
5517★Williams Jessie Mrs
5519★Rowin Vickie Mrs
5521★Hatchett M 289-7437
5525★Kurney Mary F 289-7706
5527 Wilson Carol Mrs
5529 No Return
5539 Cummings James S ◎ 289-5670
5609 Vacant
5621 Sahlman Thos J ◎
5629 Burkett Robt L ◎ 285-1097
N JESSUP ST INTERSECTS
5709 Vacant
5712 Callicrate Dominic L ◎ 289-0148
5722 Pool Edna M Mrs ◎ 289-0172
5723 Mc Mullen H Lloyd ◎ 289-3836
5732 Muench Emma S Mrs ◎ 289-0072
5735 Fisher Joseph F ◎ 285-5628
5742 Mc Cormack Delmer W ◎ 289-0809
5751 Baska Arth A ◎ 289-8076
5756 Eoff Hulda V Mrs ◎ 289-0624
5764 Moore Geo L ◎ 289-5988
5774★Cholick A L 289-0302
N JARRETT ST INTERSECTS
5806 Vacant
5809 Kenyon David L ◎ 285-7813
5812 Vacant
5824 Vacant
5831 Lord Geo H ◎ 289-5093
5834 Long Joseph P ◎ 289-4951
5905 Walter Ralph M ◎ 289-6594
5914 Angle Olive M Mrs ◎ 289-3571
5915★Mc Connell Edith Mrs ◎
5930 Francis Grace E Mrs ◎ 285-9084
5933 Morrell Jim J 289-8689
N AINSWORTH ST INTERSECTS
6025★Dewey D Craig ◎ 283-5649
6026 No Return
6103 Watkins Wilma J Mrs ◎ 283-2605
6106★Jordon Eva 289-0695
6114 Miller L Delaney
6115 Connely Richd L ◎ 285-6930
6124 Martin Vincent H ◎
6125 Forest Ronald L
6204★Hegbam Richd L ◎ 289-8927
6211 Keller Clara M Mrs ◎ 285-4712
6216 Vacant
N HOLMAN ST INTERSECTS
6305 Hestmark Florence M Mrs ◎ 285-6189
6311 Smith Rose A Mrs ◎ 285-5362
6314 Smith Wilson W ◎ 289-7016
6324 Gahlsdorf Bernice M Mrs ◎ 285-6238
6325 Lowry Edw J ◎ 289-5425
6334 Mc Guire John J ◎ 285-4881
6337 Fisher Bruce J ◎ 285-2342
6343 Felton Judith ◎ 289-0271
6350 Tweten Alf J ◎ 285-4767
6355 Pries Laverne Mrs ◎ 289-7959
6362★Hamer Guy G ◎ 285-2080
6376★O'Neal N C 289-9840
N HIGHLAND ST INTERSECTS
6406 Qualls Ellon Mrs ◎ 285-5798
6407 Vacant
6414 Dutchuk Geo G ◎
6417 No Return
6425 Fettig Anton ◎ 289-5821
6426 Simons Steph A ◎ 289-4011
6434 Kehoe Robt C ◎ 285-4953
6435 Burkhartameier Michl S ◎ 289-4678

79

N PORTLAND BLVD INTERSECTS
6519 Apartments
A Vacant
B Lavender Sharon
C Dietrich R
D★Andrade Darrell
6531 Apartments
Landis Earl R 285-8535
B Strausbaugh Bertha Mrs 285-1079
C★Kirkelie Nancy 283-3206
D★Harmon James
6601 Apartments
A★Hodgkins Janelle 289-2250
B Viohl Lillian E Mrs 289-0927
C Crawford Ernest F
D Vacant
6611 Apartments
1★Whitney Pamela
2 Meadows Agnes C Mrs 285-1671

TP	Adjoining	Source
-	✓	R. L. Polk and Co. Publishers

WILLIAMS AVE 1975

N WILLAMETTE BLVD—Contd
5516 Bennett Calvin E ⊗ 285-2831
5529 Smith David ⊗ 289-9533
5530 Steverson Palmer M ⊗ 289-3139
5603 Lyski Lorraine F Mrs ⊗ 283-4397
5610 Ouellette Paul E ⊗ 289-1902
5615 Eid Clarence H ⊗ 289-3186
5629★Poe Gerald D ⊗ 289-8078
5636 Hair Dorothy N Mrs ⊗ 289-5777
N MONTEITH AV INTERSECTS
5703 Dougherty Gerald ⊗
5706 Podewitz Ronald C 289-4831
5713 Kersey Olan A ⊗ 285-1958
5726★Kauziaric John P 289-3664
5727 Hastay Dale R ⊗ 289-2405
5803★Engstrom Charles 289-6720
5825★Crouchley Le Roy
★Wolf Mary
N MC KENNA AV INTERSECTS
5911 Carlson Gordon C ⊗ 285-6702
5922 Apartments
A★Cornett K D 283-5643
B Vacant
C Glenn Wm
D Foster Robt A 289-2190
5923 Nelson Wm T ⊗ 285-9601
5932 Thompson Iva E Mrs ⊗ 289-3069
5935 Mc Gee Winona Mrs ⊗
5942 Johnston Marjorie E Mrs ⊗ 285-7194
6006 Kerekes Norman J ⊗ 285-5683
6007 Kienberger Walter E Rev 283-2813
6016 Dale Thos E Jr ⊗ 285-5922
6019 Hilkey John D ⊗ 289-4342
6026 Beckmeyer Eva M Mrs ⊗ 285-5913
6033 Williams Orville C ⊗ 285-5613
N WALL AV BEGINS
6104 Miller Saml 285-9402
6107★Wisher Robt J ⊗ 289-7304
6124 Woods Walter D ⊗
6134 Kilkenny Bryant ⊗ 285-5961
6144 Vingerud Arth H ⊗ 285-5971
6205 Sanders John C ⊗ 285-5620
6225 Park Roland B ⊗ 286-8138
N WESTANNA AV INTERSECTS
6305 Fleck Geo J ⊗ 286-8634
6310 Babcock A V ⊗ 285-2616
6320 Norberg Thos F 289-7428
6330 Ruscigno Louis J ⊗ 289-0636
6407 Dennis John A ⊗
6408 No Return
6417 Mc Quiggin Wilfred A ⊗ 286-8119
6420 Foss Violet L Mrs ⊗ 285-5645
6427 Parrs Ray D ⊗ 286-2451
6430 Gilham Donna E Mrs ⊗ 285-5624
6437 Dienstel Robt R ⊗ 286-8566
6440 Patton John R ⊗ 289-9867
6450★Larsell Donald E ⊗ 289-2783
6451 Engstrom James W ⊗ 286-5528
6465 Forbes Wm R ⊗ 286-8109
N MACRUM AV BEGINS
6500 Gannon Clifford D ⊗ 286-5943
6511 Jack Gertrude M Mrs ⊗
6520 Wycoff Archie P ⊗ 286-8419
6527 Kondo Jimmie T ⊗ 289-8570
6532 Obinger Edw M ⊗ 286-8672
6544 Manley Fulton M ⊗ 286-8667
6610 Gutschmidt Edw ⊗ 286-8427
6620 Johnson Milton W ⊗ 286-8447
6632 Gonzales Francisco ⊗ 286-5933
6641 Cady Donald W ⊗ 286-8945
6651 Mahoney Teda 286-1965
6652★Everitt Edw 286-2466
6705 Harmon Donald A ⊗ 286-5947
6710 Grannell Eldon S ⊗ 286-8459
6717 Corah Frank A ⊗ 286-8560
6720 Olson Kennore R ⊗ 286-8118
6728 Hastings Helen L Mrs ⊗ 286-8400
6729 Tyson Raymond H ⊗ 286-8125
6738 Erickson Alf V ⊗ 286-8426
6740 Everhart Jean S Mrs ⊗ 286-5916
6751 Smith Stanley
6752 O'Kelley Robt 286-8730
6800★Schlaht James G 286-5147
6809 Havlicek Carol 286-1493
Ramp Sheri
6822★Long Bernadine Mrs ⊗
6825 Oregonian (Paper Depot) 286-0077
6832 Burback Emil ⊗ 286-3826
6838 Largey Geo A ⊗ 286-5936
6845 Willamette Blvd Service bldg genl 286-0907
6846 Haller Wayne L pntg contr ⊗ 286-8440
6858★Erickwon Louise L Mrs ⊗
N CAREY BLVD INTERSECTS

95

N IDA AV INTERSECTS
N ALMA AV INTERSECTS
7107 Spence Byron E ⊗ 286-2694
7119 Ireland Terry R
Nord Lillian E Mrs ⊗
7125★Edwardson Michl R ⊗ 286-2253
7135 Heim Geo P ⊗ 286-3528
7209★Evans John
7218 Callison Edna E Mrs ⊗ 286-8698
7229 Vacant
7230 Ketrenos Robt J ⊗ 286-1523
N BURR AV INTERSECTS
7306 Walker Wm H ⊗
7311 Abbott Wayne W ⊗ 286-2844
7322 Reams Barney F ⊗ 286-0732
7323 Poulin Leo R ⊗ 286-3169
7339 Brodahl Carrie Mrs ⊗ 286-1461
7340 Wicks G E ⊗ 286-8541
7400 Blasing Ralph R ⊗ 286-4395
7401 Smith Sylvia M Mrs ⊗ 286-2436
7409 Smith Glenn ⊗ 286-1300
7410 Wright Howard F ⊗ 286-2475
7420 Kieren Dorothy M Mrs ⊗ 286-2930
7421 Garman Ray N ⊗ 286-2845
7430 Dangerfield Charles R ⊗ 286-2123
7444 Hales Mark T
N BUCHANAN AV INTERSECTS
7525★Conner Mike ⊗ 286-9311
7530 De Von Oil Co fuel oil distrs 286-3579
Doug's Arco Service 286-3579
N PIERCE AV INTERSECTS
7600 Port-Way Tavern 286-1854
7605 Jacobs Wm F ⊗ 286-1979
7624 Gould Francis J
7625 Hoffman Henry C ⊗ 286-1457
7634 King Charles E ⊗ 286-3274
7635 Schaumburg Irving E ⊗ 286-0550
7646★Klaus Richd 286-8977
7649★Huffman Patk 286-2950
7657 Birch Clarence A ⊗ 286-0509
7660 Angell Dwain R ⊗ 286-2634

97

N POLK AV INTERSECTS
7705 Teeny Richd 286-8959
7706★Mc Donald C J ⊗ 286-9569
7716 Perry Gertrude Mrs
7721★Delk Cindy 286-2507
7724★Covey Robt C ⊗ 286-4072
7729★Frutos Diego F ⊗ 286-4522
7736★Hamlin Randy 286-8005
7739 Prochovnic Henry ⊗ 286-3572
7744★Bebord Leneord 286-4020
7748★Swanson Wlater ⊗ 286-8174
7751★Lester E Les ⊗ 286-9567
N TYLER AV INTERSECTS
7804 No Return
7814 Coyle Charles B ⊗
7825 Demarinis Joseph M ⊗ 286-0310
7826 Bigley Richd ⊗
7834★Marten D W 286-3410
7835 Horsey Norman G 286-2880
7902★Britt Ellen Mrs ⊗
7903 Monks Don E
7905★Marille James 286-4508
7919 Richardson Maurice D ⊗ 286-2318
7922★Haight David ⊗ 286-1226
7928 Vacant
7929 Bertucci Elsie E Mrs ⊗ 286-0844
7936 Walker Dale C ⊗
7937★Schneider D 286-9776
7944 Messler Margt E Mrs ⊗ 286-1763
7945 Zilke Robt F ⊗
N MOHAWK AV INTERSECTS
8000 Pabst Marie E Mrs ⊗ 286-3132
8005 Cotter Wm 286-4989
Nield Florence E Mrs 286-2449
Wendler Harold E 286-2785
Powers Ethel ⊗ 286-2785
8008★Whiting Wm E 286-3840
8016 Harvey Suzann ⊗
8017 Mills L A 286-0049
8028 Stone Leland S ⊗ 286-3433
8037 City Water Bur
8042 Swisher Raymond H ⊗ 286-1131
N OSWEGO AV INTERSECTS
8104 Arana Grace L Mrs ⊗ 286-1061
★Frizee Janet 286-9351
8107 No Return
8110 Miller Jessie
8113 Griffin John R ⊗ 286-4615
8116 Lindberg Ina
8120 Ruul Christian ⊗ 286-1175
8121 Lasich Robt S 286-9795
8122 Elliott J Violette Mrs ⊗
8125 No Return
8129 Espinoza Linda Mrs
8130 Apartments
1 Black Patty B
2★Rau Jim 286-2996
3★Hovercamp Robt A 286-9583
4★Adams Ralph 286-3897
5 Widmer R Joanne 286-4528
6 Draper Jenny J 286-0129
7★Miller Ronald J 286-3837
8 Chapman Mia B Mrs 286-2069
9★Heverin Ken
10 Hollis Vurnis
8133★Partlow A E 286-2544
8137★Hart Harley O 286-0819
N RICHMOND AV INTERSECTS
8213 Martinez Abel ⊗ 286-2331
8224★Hallick Wm
8226 Falkenstein Michl 286-8635
8228★Dobler Cathleen 286-0847
8230 Scissom Ronald A ⊗ 286-9235
8233 Lemon Robt W 286-4376
8234 Noble Norman G ⊗ 286-0765

99

N CHARLESTON AV INTERSECTS
8305 Johnson Kenneth E ⊗ 286-0050
8308 Patterson Willard E ⊗ 286-3003
N JOHN AV INTERSECTS
8407★Edwards James L 286-2456
8409 Hobart Douglas M 286-2241
8411★Hammond L L 286-4276
8413 Baltzell Charles R 286-3282
8420 Webster Alberta Mrs
8422★Edwards Terry ⊗ 286-4886
8435 Rurak Geo
8436 Brady Helen I Mrs ⊗ 286-4112
N LEAVITT AV INTERSECTS
8508 White Francis C ⊗
8512 Thornton Karen F 286-8085
8514 Vacant
8515★Gren Jan'erik 286-3460
8516 Petershagen Thos G 286-0892
8520 Davis Bill L 286-4953
8525★Lopez Virgil M 286-2806
8529 Holbrook Thos W 286-3077
8530★Tomkins Robt L 286-1365
N PITTSBURGH AV INTERSECTS
8611 Northridge Apts 286-1913
1★Knauf Davie I
2★Horst Rudy
3★Cole Cheryl J 286-9755
4★Nelson Kent
5 Lyon Mabel M Mrs 286-9576
6★Tibbetts Roger D 286-3277
7 Vacant
8★Olson Darrel
9★Hill Mitchell
10★Wright Victoria
11★Brown Dani 286-8708
12★Hurd John
8616 Vacant
8664 Northridge I Apartments
Fris Cecil
8666 Martin Elaine Mrs 286-2430
8668★Burke K
8670 Vacant
8672★Lent Greg A 286-2904
8674 Biea Victor F 286-1913
8676★Kosar Harry
8678★Browner David
8680★Rosagaron Eli
8682★Johnson Oscar

101

N BURLINGTON AV INTERSECTS
N PHILADELPHIA AV INTERSECTS
8690 Maxwell Harry J ⊗ 286-3703
N ALTA AV INTERSECTS
8705 Hotaling H James
8710 Feger Charlotte C Mrs ⊗ 286-2837
8715 Sanderson Howard W ⊗ 286-4378
8735 Vacant
8736 White Roger J ⊗ 286-3431
N BALTIMORE AV INTERSECTS
8805 Schulze Edw P ⊗ 286-3968
8814 Bailey Jeannette O Mrs ⊗ 286-1318
8815 Pilling Annie Mrs ⊗ 286-2729
8828 Pope Delmar D 286-2239
8836 Durie Ernest ⊗ 286-4751
N CHICAGO AV INTERSECTS
8906 Lind Thos S Jr ⊗
8918 Glenn Keith C ⊗ 286-5672
8923 No Return
8934 Lind Thos A ⊗ 286-1004
8935 Smith Fredk C ⊗ 286-1288
N NEW YORK AV INTERSECTS
9006 Vacant
9015 Tormey Louis P ⊗
9016 Deemer Neva C Mrs ⊗ 286-3454
9024 Kinnaman Robt L ⊗ 286-5361
9036 Clark Ruth L Mrs ⊗ 286-5215
N ST LOUIS AV INTERSECTS
9108 Vacant
9116 Apartments
9125★Murphy John M 286-4993
9134 Vale Robt H ⊗
9135 Chaffin Earl M ⊗ 286-0798
9207 Smart G
9217 Mulligan Philip D ⊗ 286-3557
9218 Linstrom Milburne C ⊗ 286-1280
9224 Cutsforth Dean H 286-1110
9225 Roe Steph H Jr ⊗ 286-0946
9233 Hunt Earl M ⊗ 286-2932
9236 Lind Halvor M ⊗ 286-2591
N TRUMBULL AV INTERSECTS
9308★Krehn Mark E 286-4038
9318 Winegar Darrell J 286-9187
9328 Stadelman Leo M ⊗ 286-5661
9334 Christensen Theo I ⊗ 286-0945
9335 Fontana Anthony N ⊗ 286-0942
9414 Pitts Esther H ⊗ 286-3197
9415 Shepherd Minnie L Mrs ⊗ 286-5005
9426 Roe Steph H ⊗ 286-3926
9436★Campbell Leslie
N CATLIN AV INTERSECTS
9503 Vacant
9514 Langford Barbara ⊗
9520 Tamke Leo D ⊗ 286-1360
9527 Barta Ralph H ⊗ 286-5562
9532 Schierholz Annie Mrs 286-9371
9535 Ross Oda A ⊗
9541 Dahlen Selvin M ⊗ 286-0388
9544 Biddle Victor C ⊗
9555 Fotiou Geo G 286-8957
9556 Legoo Joseph E 286-1095
9604 Vacant
9605 Gray Dorothy Mrs
9610★O'Keath Eug S 286-3866
9617 Sullivan Dennis C ⊗ 286-0755
9618 La Marsh Sterling F 286-8719
9628★Baiely Donald 286-3916
9629 Hill Geo S ⊗ 286-0412
9634 Hinkle Wm D ⊗ 286-4710
9635 West Norman C
9645 Roberts Geo V ⊗ 286-1076
9646 Miller Vernon W ⊗ 286-5214
9658 No Return
9659★O Neal K 286-3998
★Love David 286-2303

103

N ST JOHNS AV INTERSECTS
9709 Vacant
9710 Carroll Marie E Mrs ⊗ 286-2984
9715 Fay Basil E 288-4229
9724 Van Den Boogard John J ⊗ 286-3547
9727★Buen Randy 286-1394
9735 Sinner John L ⊗ 286-5128
9747★Chandler C E 286-4817
9749 Woolsey John D ⊗ 286-2590
9750 Berry Jean Mrs ⊗
N SYRACUSE ST INTERSECTS
9805 Dickson John H 286-8706
9810 Glenn Anna M Mrs ⊗ 286-5400
9815 Percell Charles R 286-0302
9832 Galbraith Howard ⊗ 286-5131
9833 Brethour Clifford A ⊗ 286-3267
9845 Vacant
9848 Ferguson Inez Mrs ⊗ 286-1289
9850 Wilkins Douglas
N RENO AV INTERSECTS
9906 Jones Ivan J ⊗ 286-8739
9919 Chambert Clifford S ⊗ 286-4171
9922 Shackleton Victor H ⊗ 286-4147
9929 Allen Edw L ⊗ 286-5007
9940 Pitton Regina Mrs ⊗ 286-3291
9941 Lowe Elsie E Mrs ⊗ 286-4527
9952 Miller Mike ⊗ 286-4158
10001★Harper C
10002 Miller Frances J Mrs 286-1154
10012 Ingerson Arth W 286-2865
10021 Warren Wm
10024★Witkopp Mike G ⊗ 286-1943
10035 Saunder Dave
10036 Jones Kenneth L ⊗ 286-3371
10044 Weller Wm L ⊗ 286-0534
10045 Shackleton Russell R ⊗
10050 Batchelor Eug L ⊗ 286-4285
10055★Henkel Robt 286-9319
N WEYERHAEUSER AV INTERSECTS

93

WILLAMETTE LA N —FROM 6615 N MC KENNA AV WEST

ZIP CODE 97203
5924 Finlayson Thos F ⊗ 289-3831
5940 Stuelpnagel Robt W ⊗ 285-5629
6020 Hutchins Floyd O ⊗ 285-6036
N WALL AV INTERSECTS
6126 Correia Manuel ⊗
6130 Calabro Geo ⊗
6240 Williams Robt L 285-6277
6312 Baiocco Deolindo F ⊗ 285-6069
6436 Wiek Don F ⊗ 285-8023
6444 Satalich John A ⊗

928

WILLBRIDGE AV NW (WILLBRIDGE)—FROM NW ST HELENS RD SOUTH 2 WEST OF NW FRONT AV

ZIP CODE 97210
5524 Robart Geo B ⊗ 223-0862
5531 Hart Bill trucker ⊗ 222-4176
5532 Bozich Euphemia Mrs ⊗ 222-7456
5542 Hawk Elmer P
5551 Michel Alf C ⊗ 223-6812
5575 O'Farrell Wm A
NW 56TH AV INTERSECTS
5601 Weber Wm J ⊗ 222-2749
5624 Vacant
5632 Ackerman Dorothy N Mrs
5635 Rowland John D ⊗ 228-2767
5649 Elder Blanche R Mrs ⊗ 223-3930
NW 57TH AV INTERSECTS

62

WILLIAMS AV N (THE DIVIDING LINE FOR STREETS N AND NE)—FROM EAST END OF STEEL BRIDGE NORTH

ZIP CODE 97232
NE OREGON ST INTERSECTS
NE PACIFIC ST INTERSECTS
NE HOLLADAY ST INTERSECTS
N HASSALO ST INTERSECTS
NE HASSALO ST INTERSECTS
ZIP CODE 97227
N BENTON AV INTERSECTS
NE MULTNOMAH ST INTERSECTS
1122 Cardinal Petroleum (Whse) whol dlrs 234-2474
Hanna Industries (Whse) 235-1086
1270 Coliseum Shell Service 233-1581
NE CLACKAMAS ST INTERSECTS
N WHEELER AV INTERSECTS
HALSEY ST INTERSECTS
N MC MILLEN ST INTERSECTS
NE WILLIAMS CT INTERSECTS
NE WEIDLER ST INTERSECTS

68

NE BROADWAY INTERSECTS
NE HANCOCK ST INTERSECTS
1905 Erickson Supply Co Inc whol 281-1251
1926 Vacant
1931 King Ford Tractors Inc 288-6237
NE SAN RAFAEL ST INTERSECTS
2008 Hodge Myrtle B 282-3994
2017 Industrial Upholstery 288-7406
2027 Wasson Hattie ⊗ 287-5900
2030 Pittsburgh Paints ret sls 288-5181
2037 Smith W R 284-3956
2055 Vacant
NE TILLAMOOK ST INTERSECTS
2115 Neighborhood Shopping Center gros 288-4666
2124 Wagstaff Battery Mfg Co 282-5531
2141 Acme Metal Inc steel fabricators 288-7091
2156 Wood Arts Co cabtmkr 288-4956
NE THOMPSON ST INTERSECTS
2225 Portland Packaging Co Inc 288-6531
2242 Portland Packaging Co (Whse)
2249 Medical Specialties Co 287-1177
N PAGE ST INTERSECTS
2302 Holts Sebit ⊗ 287-8809
2322 Jerome Apartments
1 Vacant
2323 Communication Enterprises Of Oregon Inc radio mobile equip 284-2168
2333 Vacant
2337 Marshall John D phys 287-9023
2341 Peoples Health Clinic 288-7279
NE SACRAMENTO ST INTERSECTS
2407★Clark Shirlitta 282-1908
2413 Williams Avenue Court Apartments 246-7449
2 Vacant

TP	Adjoining	Source
-	✓	R. L. Polk and Co. Publishers

WILLIAMS AVE 1975

N WILLIAMS AV—Contd
2416 Williams Avenue Community Development Service Ofc org misc
2419★Melendez Salvodor
2517 Chuck's Meat Market 281-6269
Popma Grocery 281-6269
2519 Vacant
2521 Vacant
2523 Vacant
NE RUSSELL ST INTERSECTS
2600 Vacant
2606 Vacant
2612 Vacant
2616 Vacant
N KNOTT ST INTERSECTS
2702 Rain City Secondhand Store 281-5820
2706 Vacant
2710 Vacant
2714 Essie's Secondhand Store used furn
2716 Lac-A-Woncia Cleaning & Pressing clo clns 288-9661
2722 Vacant
2726 Vacant
2728 Pentecostal Church Of Christ
2730 Vacant
2751 American Plating Co 288-5961
2752 National Assn For Advancement Of Colored People 284-7722
National Assn Colored Peoples Credit Union 281-7744
NE GRAHAM ST INTERSECTS
2836 Waldon James R ◎ 282-6478
2846 Commercial Air Brake & Equipment Co pneumatic equip 284-5881
2858 Cathay Food Market 288-0330

120

NE STANTON ST INTERSECTS
2910 Immaculate Heart Church 287-3724
2926 Flach Carl Rev 287-3724
NE MORRIS ST INTERSECTS
3006 Vacant
3016 Vacant
3018 Apartments
1 Vacant
2 Vacant
3 Vacant
3020 Vacant
3022 Vacant
3026 Bradley Bertha Mrs 288-2843
3028 Rollins Kath Mrs
3030 Vacant
3032 Vacant
3037 Foster Earl
3038 Vacant
3039★Noble Jack 282-8544
3041 Cleo Lillian Social Club 284-0562
3042 Reliable Radio & TV 287-2071
NE MONROE ST INTERSECTS
3108 Ward Eli ◎ 287-9621
3116 Vacant
3117★Howard Alice 281-0554
★Lee Luther E 284-4551
3120 Albina Real Estate 282-5571
3122 Richardson Patricia
NE FARGO ST INTERSECTS
3217 Tropicana Bar Be Cue restr 282-0547
3240 Smith's Soul Kitchen 282-8986
N COOK ST INTERSECTS
3300 Ellis Cleaners 281-3652
3306 Vacant
3312 Scott's Billiards 284-9600
3316 Vacant
3334 Vacant
NE IVY ST INTERSECTS
3410 Island Drive-In Dairy 284-6965
3431 Vacant
3433 Apartments
2 Vacant
3 Vacant
4 Vacant
5 Vacant
3437 Vacant
3439 Stewart's Cleaners 281-4372
3441 Vacant
3443 Wanzy James ◎
3447 Stuck's Tavern 288-0990
NE FREMONT ST INTERSECTS
3508 Fleming Ray Inc auto parts whol 288-5578
3532 Vacant
3534 Vacant
3536 Spencer Ovia P Mrs 281-9891
3537 Cannon Nannie M Mrs ◎ 282-8532
3539 Turner Gertrude Mrs
3606 House Of Sound ret phonograph records 287-1960
Sportsman Barber Shop 281-3502
3632 Lillian's Beauty Salon 281-6554
3634 Vacant
3638 Vacant

122

NE BEECH ST INTERSECTS
3700 Vacant
3703 Black Educational Center book store 288-8971
3705 Friendly Barber Shop 284-6732
3707 Ebenezer Baptist Church
3709 Vacant
3714 Arnold Frances Mrs 281-8871
3715 Vacant
3721 Vacant
3733 Keller Mc Kinley ◎ 284-2395
3807 Vacant
3808 Riktron Enterprises consultants 288-7019
Spear Beverage Co whol beer 288-5726
3817 Fikes Celeste Mrs 287-0327
3823 Vacant
3829 Vacant
3833 Vacant
3837 Vacant
NE FAILING ST INTERSECTS
3901 B & B Auto Body No 2 282-1835
3902 Vacant
3922 Vacant
3924a Vacant
3924b Vacant
3925 Arrow Glass Co 281-7615
3928 Vacant
3929 Bowen's Saw & Tool Co sharpening 282-9995
3936 Patterson Donald ◎ 287-5609
3939 Jenkins Automotive 284-9061
3940 People's Place 282-5876
3952 Vacant
3954 Portland Cleaning Works 282-8361
3961 Shepler Refrigeration Inc 282-7255
3979 Shepler Refrigeration Inc (Whse)
NE SHAVER ST INTERSECTS
4004 Vacant
4018 Vacant
4025 Vacant
4026 Vacant
4037 Wright Ronnie
4038★Harris Ray 281-3750
4047 Brown Geo H 281-8330
4048★Douglas Joyce E Mrs
4051 Dunn Bernice Mrs 284-7901
4052 Streeter Lila B Mrs ◎ 284-0230
4056 Mc Cullen Cecil ◎ 284-5185
4072 Dansby's Auto Service auto repr 288-0021
4073 Pierre's Tool Die & Plastic whse
NE MASON ST INTERSECTS
ZIP CODE 97217
4215 Atlas Hotel Supply Co 288-6081
4228 Geneva Food & Drink 282-6363
4232 Atlas Hotel Supply (Used Equip & Whse)

146

NE SKIDMORE ST INTERSECTS
4306 Baskett Constn (Stge)
4312 Impakt Musical Products Inc mfrs-mus instruments 288-8766
Specialty Enameling Service 281-8288
4327 Robinson Clara Mrs ◎ 287-9449
4407 Horstman Fred 288-0903
4415 Church Of The Living God
4416 Plummer Herman C ◎ 282-1334
4425 Slaughter Edgar L ◎ 284-6245
NE PRESCOTT ST INTERSECTS
4501 Malray Lent T ◎
4508 Brooks Agnes M Mrs
4510★Richardson James L 284-5964
4511 Gordly Fay L ◎ 282-1191
4518 Newman Danl ◎ 282-4125
4525 Overstreet Powerhouse Temple Ch Of God In Christ 282-6880
4526 Baltzegar Photos 284-5735
Baltzegar Manly M ◎ 284-5750
4534 Evans Martha A Mrs ◎ 281-8709
4537 Harris Ethel A ◎ 288-2480
4541 Vacant
4544 Vacant
4550 Scarbrough Bob
4555 Vacant
4567 Vacant
4601 Maxey's Better Buy gro 284-9513
4603 Cash & Maxey's Barber Shop 284-5188
4606★Green F C
4612 Broadous Auto Service car wash & polishing 284-9524
4617 Gates Charles W
4624 Maxey Charles B ◎ 284-6936
4625 Piel Kath ◎ 284-2713
4633 Vacant
4636 Friberg Electric Co contrs 288-5161
N BLANDENA ST INTERSECTS
4704 Moore Albert H ◎ 284-5801
4711 Jackson Thos C ◎ 282-7578
4712 Vacant
4716 Vacant
4725 Christian Geo Co Inc bldg contr 287-4220
4731 Vacant
4734 Kreutz Upholstery 288-2591
Kreutz Vern C ◎ 288-2591
4745 Gardner May Mrs ◎ 284-7404
4755 Vacant
NE WYGANT ST INTERSECTS
4810 Vacant
4821 Vacant
4822 Holliday Theola Mrs ◎ 282-3722
4828 Church Of God In Christ
4835 Hunter L Lorenzo 284-5510
4838 Vacant
4840 Vacant
4845 New Woods Maintenance Co whol & ret cln chem 282-2659
Woods Vance L ◎ 282-2659
4904 Hollins John H ◎ 288-4484
4907 Gooseberry Nathl 281-2444
4911 Green Andrew S ◎ 284-0948
4916a Apartments
1 Detmar Sherryl Mrs 282-3477
2★Palmer Cheri L 287-9371
4916b Apartments
3 Hiebert Helen 281-0137
4 Vacant
4921 Vacant
4924 Bizzell Le Roy W ◎ 287-9956
4929 Vacant
4931 City Wide Oil Co 281-4384
4935 Music Box tavern 284-8046
Brown Glenn
4936★Baldwin Lynn 282-8626
4937 Apartments
1 Vacant
4939 Vacant
4944 Mc Kinney M Real Estate & Insurance 288-6359
4947 Shop & Save gro 284-6959
NE ALBERTA ST INTERSECTS
5018 Leach Harriet M ◎ 288-4477
5026 Toland Benice Mrs ◎
5032 Raiford Oliver ◎
5040 No Return
5044 Vacant
N WEBSTER INTERSECTS
5104 Moore Leola Mrs
5106★Clark M J
5107 Lara Edith Mrs ◎
5114 Apartments
1 Vacant
5117 Badon Alton ◎ 288-3783
5130 Apartments
1 Lamb Leona L 288-2613
2 Marshall Jack W 287-4011
3 Hood Phyllis
4 Catton Dorothy N 282-5918
5 Zittenfield Ric 284-1750
6 Hartwig Eliz A 284-7098

148

N SUMNER ST INTERSECTS
5211 Vann's Mortuary 281-2836
Vann Don ◎ 284-2210
N ROSELAWN ST INTERSECTS
5236 Jones Pencia Mrs 284-0960
5238 Stewart Fred M ◎ 288-2808
5246 Vacant
5272★Stanley David
5274★Cranson Jean
5276 Vacant
NE EMERSON ST INTERSECTS
5305 Ligon Luke ◎ 288-3910
5310 Emerson Apartments 288-2871
A Vacant
B Vacant
1 Boley Ralph 284-2207
2★Mittleider Reuben 281-7562
3★Foord Jennibell
4 Hayes Norman
5 Shafil
6 Maul John J 284-3945
7★Williams Eddie
8 Kimes Ray 284-7356
9★Hagelson Bill
21★Erickson Genevive Mrs
22 Miller Vivianne C 281-7893
23 Vacant
24 Vacant
25★Dudley Velma Mrs
26 Vacant
27★Mc Phearson Edw
28 Hassan Helen S 284-7829
29 Vacant
31 Vacant
32★Daryadel Ali
33★Nasser Razi
34★Kamjaline A
35 Vacant
36 Vacant
37★Gordon Alec
38★Cargill P
39★Morgan Frank
STREET CONTINUED
5315 Cantu Antonio ◎ 281-4892
5325 Linear John ◎ 281-0187
5326 Vacant
5333 Vacant
5334 Harper Clarence W ◎ 284-8423
5406 Roscoe Girard S 288-1631
5407 Vacant
5409★Gage Lyle
5411 Vacant
5417 Vacant
NE KILLINGSWORTH ST INTERSECTS
5505 Sideroff Tepo S ◎ 289-0816
5515 Larson Edna D ◎ 289-6134
5518 Seawood Don E ◎ 285-3888
5525 Klein Rena Mrs ◎ 285-2637
5526 Ware Gary A ◎ 283-4388
5534 Seawood Niles ◎ 289-6611
5535 Smith Jackie L Mrs ◎ 289-9130
5605★O'Neal Eug ◎ 285-1318
5606 Vacant
5614 Vacant
5623 Sinclair Kimbal M ◎ 289-5223
NE JESSUP ST INTERSECTS
5704 Mayes James C ◎ 285-7034
5709 Walton Philip L ◎ 285-2439
5714 Daw Wm J ◎ 289-9533
5728 Wimberly Truman ◎ 285-4233
5729 Ackerson Veve Mrs ◎ 289-5190
5731 Bryan Earnest C ◎ 289-9988
5740 Clifford Beulah Mrs ◎ 285-6550
5745 Bisceglia Noel R ◎
5747★Nickerson Robt 289-6474
5754 La Pointe Ella K Mrs ◎ 285-3977
La Pointe Louise D music tchr 285-3977
5755 Garza Ruby L Mrs 283-5018
5765 Nosbush Joseph P ◎ 289-2712
5766 Roy Linzy Jr ◎
5774★Berrow Martha A Mrs ◎ 285-6156
5775 Mc Williams Johnnie ◎
NE JARRETT ST INTERSECTS
5806★Critchlow Susan 285-5869
Weinstein Molly A ◎ 289-3410
5813 Reding Joseph G ◎
5824 Vosper Charlotte A Mrs ◎ 285-9054
5825 Faison James ◎ 289-0800
★Alexander Eliza 289-0325
5834 Maszy Francis L ◎ 285-6744
5839★Clay Henry ◎ 289-3827
5906 Allen M Agnes Mrs ◎ 285-6501
5916 Nelson Geo T ◎ 289-1392
5919 Bruening Ella M ◎ 289-6155
5925 Minor Jack L ◎ 289-8126
5933 Knoles Clarissa M Mrs ◎ 289-6498

170

NE AINSWORTH ST INTERSECTS
6013 Vacant
6028 Woolley Pearle H Mrs ◎ 285-4921
6029 Draper Darrell M ◎ 285-1682
6109 Bagne Basil B ◎ 285-4211
6115 Brown Leo ◎ 289-1969
6127 Crook C Gerrard ◎
6203 O'Neal Billy G ◎ 289-6976
6204 Manley Norman ◎ 289-4741
6214 Schwager Leonard R ◎ 289-2358
6215★Barrett Donald J ◎ 285-1857
N HOLMAN ST INTERSECTS
6305 Alfano Benj ◎ 289-1725
6315 Morgan Wm E ◎ 285-4302
6316 Larkin Alice P Mrs ◎ 285-4743
6324 Muckle Kath Mrs ◎ 285-8695
6325 Lyons Paul J ◎ 289-8978
6334 Hatchett Lynn ◎
6335 Mobley E R ◎ 285-5474
6345 Meeds Fred ◎ 285-8982
6346 Walker Maxine Mrs ◎ 285-5001
6354 Kelly Frank H ◎ 285-4723
6355★La Plant Godfrey ◎ 285-3454
6364 Pulliam Howard E ◎ 283-4813
6367 Gaylord Andrew R ◎ 285-4307
N HIGHLAND ST INTERSECTS
6406 Carskadon J Raymond ◎ 285-4951
6412 Stickney Russell H ◎ 289-4617
6413 Baracco Blanche Mrs ◎ 285-5181
6425★Meyers James ◎ 285-4761
6435 Green James C ◎ 285-4943
6436 Foley James B ◎ 285-4333
6445 Barr Rolland J Jr ◎ 289-0474
NE PORTLAND BLVD INTERSECTS
6506 Drier Kenneth W ◎ 289-6583
6522★Gartin Dennis W ◎ 283-5030
6530★Kelly Doris Mrs
6540 Hollcraft Frank F ◎ 289-6708
6606 Sisters Of The Holy Name Convent 285-0634
Strawn Carol Sister
6624★Duvall Richd ◎ 289-5722
6634 Vacant
6704★Miller Bruce ◎ 289-5711
6716 Nitsch Frank M ◎ 289-5247

172

NE DEKUM ST INTERSECTS
6805 Hollcraft Thos J ◎ 285-7651
6806 Smith Lee Mrs ◎
6816 Adams Kenneth A ◎ 289-3440
6825 Kiefel Adam ◎ 289-0248
6835 Green Theo A ◎ 285-6707
6836★Bobillot V J 289-9713
NE SARATOGA AV INTERSECTS
6903★Washington Joyce Mrs 285-9963
6910 Riley Earl H ◎ 285-9667
6915 Needham Wm A Jr ◎ 283-4855
6923 Green Michl J
6924 Dutchuk Mary Mrs ◎ 289-6909
6933 Sherwood Cliff ◎ 285-6548
6942 Jensen Henry B ◎ 289-9916
NE BRYANT ST INTERSECTS
7015 Tillinghast Steven C ◎ 285-8513
7016 Miesen James V ◎ 285-2790
7024 Soumie Robt J ◎ 285-1304
7025 Zuber John H ◎ 285-2717
7035 Galati Geo A ◎ 285-5832
7036 Vacant
7045 Mc Grath Ida E Mrs ◎ 289-3760
7046 Schachner Frank H 289-5677
7055 Mc Grath Robt E ◎ 289-8431
7056 Vacant

TP	Adjoining	Source
-	✓	R. L. Polk Co. Publishers

FLINT AVE 1970

PACIFIC POWER & LIGHT COMPANY

Get the BEST...Go ALL-ELECTRIC

Public Service Building, Portland, Oregon 97204 **Telephone 226-7411**

FLAVEL ST SE--CONTD

8210 VACANT
8230 KISER ALICE M ● 774-8421
8248 CLARKSON BRUCE L 771-8640
---SE 830 AV BEGINS
8304 KINDER WILBUR D ● 774-1725
8324 SANCHE HENRY H ● 771-9821
---SE 84TH AV INTERSECTS
8406 ULM LARRY E
84068 LEONARD JOHN
8409 ENTLER PAUL D ● 775-1420
8410 FLAVEL TRAILER & MOBILE HOME PARK 774-9354
HEDDON HAROLD R ● 771-9140
SPACES
1 HUHMAN RICHD 774-1830
2 PARLIER EDW
3 VACANT
4 PRENSLO JAMES
5 SCHMIDT ERNEST
6 RAU MARTHA
7 POWELL EUNICE MRS 771-5605
8 GILBERT GEO
9 REID HOWARD
10 VACANT
11 LOCKBAUM DALE
12 LEWIS AL 774-6390
13 VACANT
14 FREDERICKSON BECKY
15 LINK ALF E
16 WILLOUGHBY VINCENT
17 LENTZ STELLA MRS 777-3592
18 MC ELROY PEARL
19 HOLETT ALBERT
20 HARRIS EDW 775-3160
21 VACANT
22 YOUNG CHARLES
23 STUMPF WM M 774-5791
24 COLE JAMES 775-3160
25 JONES LEROY 771-3473
26 HOWCROFT AMELIA 775-1680
27 BRAY FLORENCE P 775-9029
28 MARCY JAMES
29 FIRM CHARLES
30 GJERDE MICHAEL
31 HILL MICHAEL
32 VACANT
STREET CONTINUED
8435 VACANT
8440 REED LEO 771-9557
---SE 85TH AV INTERSECTS
8504 SOUTHEAST SANITARY REFUSE SERVICE 771-8049
VIVIANO LOUIS C ● 771-8049
8511 KATON ROBT F 775-1498
8531 JESSOP GALEN 771-3042
---SE 86TH AV INTERSECTS
8606 USINGER A STAN 775-6138
8608 JOLLY RAYMOND F ● 774-2764
8609 PARMENTER WM G
8626 HARRIS ORVEL 774-5267
8635 FEE ELEANOR G MRS ● 774-4680
---SE 87TH AV INTERSECTS
8705 VACANT
8706 WEBSTER DALE E ● 774-7761
8720 VACANT
8720A VACANT
8735 BURKHART STEVEN
8740 WASTERLAIN FRANCES A MRS ● 774-8034
8822 PALTRIDGE FREDK A ● 771-4993
8930 HEESCH DAVID W 771-1227
8932 HORNE RONALD 777-2853
8940 HUDSON RONALD L 774-2767
8942 CARVER ROBT L 775-4734
9000 CULP WM O ● 777-3767
9016 OSWALD FERDINAND ● 771-2046
REAR SANKEY ELMER JR 777-3743
9025 SCHAEFFER MAX C ● 771-1626
9101 CRISP KENNETH E ● 774-1586

51

FLINT AV N -FROM 254 N BROADWAY ST NORTH

---ZIP CODE 97227
1635 WILLIAMSEN & BLEID INC PNTG CONTRS 288-5241

53

---N WHEELER PL INTERSECTS
---N TILLAMOOK ST INTERSECTS
2124 CANN & GRAY (WHSE) 282-7629
2125 SAMPSON J D CONTRACTING CO BOILER REPR 281-0061
2134 CLARK-ULLMAN WELDING CO INC BOILER REPR REFUGING & WLDG 287-3838
2202 PETERSON'S AUTO REPAIR 281-2844
COOPER PETERSON ● 281-2844
2226 GOOD HOPE EVANGEL DELIVERANCE TEMPLE 284-5986
JUNIOR JESSIE E 284-5986
2231 ELIOT ELEMENTARY SCHOOL 288-3361
---N PAGE ST INTERSECTS
2310 CAIN OTIS ● 288-2698
2316 WOMACK ADELINE MRS ● 282-7822
WILLIAMS DOROTHY M MRS 282-7822
2326 SHEARER FRED & SONS (WHSE) 281-7210
2404 APARTMENTS
1 MOORE ETHEL MRS
2 ROBINSON BERTHA MRS
3 VAUGHN NORA MRS
4 FULMER GLORIA MRS
5 VACANT
2416 SIMINGTON BIRL ● 287-9913
2428 VACANT
---N RUSSELL ST INTERSECTS

14

FLORAL PL NE -FROM 3357 E BURNSIDE ST NORTH

---ZIP CODE 97232
7 PROHASKA GARY T ● 236-9711
10 SWAN MABEL E MRS ● 236-1617
26 SULLIVAN LAWRENCE J ● 235-6248
27 SIRI JOSEPH J ● 232-3721
---NE COUCH ST INTERSECTS
111 THIELEN JAMES A ● 236-2956
133 BLUMENTHOL VICTOR A ● 235-2794
134 VILHAUER JACOB E ● 235-4472
---NE DAVIS ST INTERSECTS
341 GILL MARK M ● 236-9206
---NE FLANDERS ST INTERSECTS
406 ELSER GEO L ●
414 NENOW HOLLIS N ● 232-3233
424 BRADACH FRANCIS ● 236-5553
425 FORTIN ORVILLE P ● 235-4441
434 CALLAGHAN DONALD J ● 232-2050
435 FITZPATRICK EDWIN J ● 232-1418
444 MONTOYA LE ROY N ● 236-2849
445 BOWLES REGINALD ● 232-1261
454 BASTIAN CLAYTON J ● 232-7756
455 GREEN JAMES S ● 234-6135
464 MORELAND QUENTIN H ● 234-4675
465 MILLER MILTON M ● 236-0684
---NE GLISAN ST INTERSECTS
515 DRISCOLL THOS P ● 236-8923
516 ELLIS MAY J MRS ● 232-1730
525 MOORE ROLLIN H ● 235-7520
526 MC GLENNING HECTOR A ● 232-8579
535 GORDON WM R ● 232-9443
536 SCHRAMM EARL W ● 236-2996
544 MENCER RICHD F ● 234-9066
545 HOFFMAN GEO R ● 236-7710
607 RUVENSKY ANNA MRS ● 232-9956
608 MIHALCIK ANDREW J ● 236-3715
615 SHERMAN GLENE A MRS ● 234-1407
618 KINBROUGH ANNE J MRS ● 235-2447
625 CHRISTOFFERSON DAPHNE L MRS ● 232-4662
626 RAIGNER JEANNE M MRS ● 234-2608
635 KIESEL DEAN L ● 235-1960
640 HANNER NELLE G MRS ● 236-2872
---NE IRVING ST INTERSECTS
711 FOSTER ALBERT W JR ● 236-4848
721 POWELL ROBT D ● 232-7404
728 HEIN JOSEPH ● 236-4800
736 EWEN ROBT T ● 235-5349
748 MILLER CECIL E ● 235-0687
755 THOMPSON HARRY C ● 234-6137
756 MARION HOLAN R ● 236-4878
---NE OREGON INTERSECTS
---NE PEERLESS PL INTERSECTS
810 ABENDROTH GRACE MRS ● 234-8105
818 BURKE EDW P 235-6286
829 TONOLE CARL S ● 232-5063
830 LAWSON MARGT E MRS ● 234-6327
839 HADDEN WALLACE ● 234-4963
840 SELTZER LLOYD M 235-2924
847 NIVISON ANNA MRS ● 234-6347
850 CHRISTENSON LURA E MRS ● 234-5676
905 NIELSEN DONALD E ● 234-5903
906 MAC DONALD MARIAN MRS ● 232-6381
916 AYERS CHARLES E ● 234-7970
919 LANG WM ● 234-8318
926 WHEELER MEL F ● 232-1060
935 RYAN JOHN B ● 234-9196
936 RYE JOHN J ● 235-8283
942 CONRATT SAML A ● 232-3518
---NE IMPERIAL AV INTERSECTS
1018 BACCRICH RAGNA D MRS ● 234-6175
1020 DAVENPORT HUGH A ● 236-7726
1030 WOODS LESTER L ● 234-8913
1031 LARSON HARRY E ● 234-2578
1040 KORDNAIDS GEO I ● 235-8210
1050 COTTRELL ALVAH W ● 234-8626
1060 HANSEN ARTH ● 234-7654
1070 PAPPAIONNOU NICK J ● 234-4868
1080 REIMER ROBT D ● 235-5006
---NE HASSALO ST INTERSECTS

186

FLORAL PL SE -FROM 3357 E BURNSIDE ST SOUTH

---ZIP CODE 97214
21 SISTERS OF SOCIAL SERVICE
WELFARE ORG 232-5806
MC CARTY MARCELLA

195

FLORIDA CT SW -FROM SW 32D AV IN A SEMI-CIRCLE 1 SOUTH OF SW VERMONT ST

---ZIP CODE 97219
3024 ORCHARD HILL APARTMENTS
A KELLEY FRANK C 244-5729
B VACANT
C ZIEGMAN SAM
D TEWS ARTH C LBR BROKER 246-2308
STREET CONTINUED
3028A MOODY DANL L 244-4132
3032B BUDNER MORRIS MRS 246-6675
3032A GIBSON KATH L MRS 246-2191
3032B MONTE JOHN R
3036 APARTMENTS
A ENKELIS JENNIE Y MRS 246-7264
B ROTENBERG LOUIS H 244-5377
C JACOBSON GOLDIE MRS 244-1330
D OLDS DAVE 246-6200
3046 APARTMENTS
A STARK HELEN
B VACANT
C LUKENS EVELYN A MRS 244-5925
D ALBERTSON CARL E 244-7864
STREET CONTINUED
3122 HAMILTON WM S ● 244-2905
3123 MC KITCHAN RONALD H ● 246-2947
3131 REMINGTON ROY R

205

FLORIDA ST SW -FROM 6801 SW MACADAM AV WEST (SEQUENCE OF NUMBERS CORRECT AS LISTED)

---ZIP CODE 97219
---SW MACADAM AV INTERSECTS
0625 HOLLYWOOD LIGHTS LIGHTING EQUIP 244-5808
ELECTRONICS DIVERSIFIED INC ELECTRONIC EQUIP 246-8286
0624 BATTAGLINI DONALD J
0614 BECKER ERWIN S
0604 FEELY DAN W ●
0601 VACANT
0550 SMITH THOS A ● 246-6416
0536 GRAMLICH LOYD J ● 244-5989
0533 BENNETT SYLVANIA J MRS ● 244-7032
0530 VACANT
0522 WILSON LE GARDA MRS ● 244-9617
---SW VIRGINIA AV INTERSECTS
0421 JONES TERRANCE P 246-9305
0415 NURTY ANTHONY F ●
0405 BOHN ALTON D ● 246-2391
0402 DEMKE CHARLOTTE MRS ● 244-7063
0344 SPAULDING DAVID ● 244-3684
0341 SANTTI LE ROY
0336 CARUSO NICHOLAS P ●
0335 AMBUEHL JEROME E ● 244-7411
0324 REESE WES D ● 244-9309
0319 WOOD GENE M ● 244-5936
0306 BREWER DALLAS F ●
0255 STILLER DAVID L ● 244-5634
0247 ALLEN DAN P ● 246-1437
0206 ZUMWALT CHARLES W ●
---SW CORBETT AV INTERSECTS

201

---SW CHESTNUT DR INTERSECTS
1135 CAMPAGNA MARY MRS ● 244-8289
1144 ROWE RAYMOND ● 246-1892
1147 RILEY MARGIE R MRS ● 244-8108
1157 VERNSTROM WALTER R ● 246-1793
1160 GAWLEY ALF G ● 244-3622
1163 GILBERTSON LAWRENCE E ● 244-9549
1166 COX JOHN M ● 246-9420
1175 STENVICK OLIVER 246-3858
---SW 12TH AV INTERSECTS

195

3014 SHOEMAKER ROBT G 244-3167
3021 WILEY JOSEPH W ● 244-4548
3110 WILSON KENNETH O ● 244-2850
3124 MOSS FRANK E 244-2529
3125 STRONKO JOSEPH ● 246-9421
3135 MANAUSKA JERALD F ● 244-5678

219

---SW 52D AV INTERSECTS
5212 HURLIMANN MAX ● 244-4491
5232 RANKIN ROBT F ● 244-8803
5245 BALDEN F JOSEPH ● 244-4702
---SW 53D AV INTERSECTS
5301 VACANT
5310 PETERSON JULENE L ● 244-2784
5311 JACOBSON CARL E ● 244-7231
5334 ALTIG MARGINE K MRS ● 244-9439
---SW 54TH AV INTERSECTS
5406 PAHLKA EARLE F ● 244-8913
5429 SPEIGHT MARJORIE E MRS ● 244-5080
5440 LUOMA JOHN T ● 244-4025
---SW 55TH AV INTERSECTS
5525 BRODERSEN GEO E ● 246-2721
5537 NO RETURN
5540 PIETER JAN G ● 244-1388
5600 MABE RICHD R 246-8641
5605 MONTAVON G R 246-2698
5610 AXMARK DAN'L L
5624 IOZERDA ARNOLD W ● 246-3719
5625 SCUITO TONY S ● 244-8335
5639 PIERCE JAMESON N ● 246-5755
5709 MINIELLY GEO E ● 246-4195
5714 CHRISTENSEN NORMAN L ● 244-8068
5725 MADDEN CHESTER A ● 246-2610
5726 CLAGGETT JOSEPH E ● 246-3169
5739 ANDREASEN RAYMOND L ● 246-4124
5740 DAVIS WM R ● 246-7686
5801 BAUER DONALD E ● 246-9237
5802 MC CORMICK FRANK R ● 246-8077
5812 CONNELL IRA A ● 246-7873
5814 STANLEY LAUREN K 246-6635
5830 RANKIN RICHD C 244-2440
5835 HUVA KENNETH R ● 246-8531
5901 COOMBS JAMES W ● 246-2450
5906 ANDERSON GRIGG L ● 244-1774
5925 SWENDSEN PETER C ●
5928 STEARNES RICHD S 246-8714
---SW 60TH AV INTERSECTS

217

FLOWER CT SW -FROM SW 29TH AV EAST 1 NORTH OF SW 27TH CT

---ZIP CODE 97221
4710 STOLWORTHY AGNES MRS 246-9690
4727 LA FANE EARL R ● 244-1402

181

FLOWER ST SW -FROM 5701 SW MACADAM AV WEST (NUMBERS IN ORDER)

---ZIP CODE 97201
0409 NORTON LEE P
0401 DOSS LILLIAN M MRS ●
---SW HOOD AV INTERSECTS
0334 NO RETURN
0333 EDGINTON WILLIE M MRS ● 246-5238
0323 ELY BARBARA E MRS ● 246-5161
0322 PANCICH MARY MRS ● 246-5116
0317 DECAL CONSTRUCTION CO INC CONTR 246-3895
BATY CALVIN 246-3895
0304 BRADFORD LOIS F MRS 246-9744
---SW KELLY AV INTERSECTS
0236 HULTNOMAH METAL CO 246-4950
0224 DAVIS EDW E
ROUNDS MARY ELLEN 244-9630
0214 SCHAFFER R STEPH ● 246-5294

187

---SW CORBETT AV INTERSECTS
1515 OLIVERIO JOHN J ● 246-2930
1520 JONES LYLE E L ● 246-1446

217

---SW CORBETT AV INTERSECTS
4015 GALLAGHER HARRY H JR ● 246-1246
4021 CLARK EVERT F 244-8678
4033 RANDEL ROBT R ● 246-7446
4034 HOPPE FRED JR ● 246-1868
4045 GOLIK THOS A ● 244-7796
4050 KELSEY WM C ● 246-1498
4061 WARNOCK CRAIG W ● 244-5420
4080 KUEN BERNARD JR ●
4114 MOAR LAWRENCE A ● 244-9469
4134 RONRELL CLARENCE ● 246-1424
---SW 42D AV INTERSECTS
4310 HOPKER MARGT H MRS ● 246-1840
4315 MAULDING ALAN H 246-2176
4327 ELLIOTT DAVID W ● 246-6942
4330 SAWTELL PAMELA 246-8059
4347 TURNER CHARLES H ● 244-5534
4402 LASSELLE HERBERT W ● 246-1576
4416 FARRIS JOHN M ● 246-1808
4419 BIRKEL LLOYD F ● 246-7609
4440 GERALD YVONNE ● 246-0269
4441 WALLING ELMER P ● 246-1228
4443 VANDRUFF MARY C MRS 246-7116
4445 COLTON GRAHAM L 246-0133
---SW 45TH AV INTERSECTS

189

FLOWER TER SW -FROM 5430 SW DOSCHDALE CT WEST IN A SEMI-CIR

---ZIP CODE 97201
3000 NORTH RUTH C 244-2314
3003 CHURCH LIONEL W ● 244-5184
3004 KUSSMANN HERMAN O ● 244-8001
3006 YAZZOLINO JOE G ●
3007 MICHAELIS VIOLA F ● 244-5167
3010 MEISENHELDER LON H ● 244-9132
3011 PAGE VIOLET F 246-4672
3014 AUDA HARRY L ● 244-4530
3015 NO RETURN
3018 PASSO MARREN E 246-4657
3019 DIAMONT JOE ● 246-4413
3024 LUTHY ALF ● 246-9988
3025 SCHLESINGER KURT ● 246-2710
3028 ENGLAND KENNETH W ● 246-9353
3029 HILL EDW A ● 244-7215
3033 SOUTHWORTH PAUL M ● 246-0027
3034 LITTLE BAIRD A ● 244-3731
3037 NO RETURN
3041 VACANT
3044 SINGER LEWIS ●
3045 NO RETURN
3049 SHEPARD DEAN S ● 245-9926
3053 LUKAS JESSIE MRS ● 244-1291
3056 VACANT
3057 BOURLAND CAROLYN MRS ● 244-9429
3061 BAUER GUDRUN I MRS ●
3062 LAMBERTY NICHOLAS ● 244-8817
3065 WASSGREN VICTOR J ● 246-5607
3066 PENNINGTON PHILIP R 244-9122
3071 BEFFA ELIZ MRS ● 246-2961
3072 INGHAM EMERY C ● 246-7863
3075 HANNAHSON ARTH W ● 244-9571
3076 LENDAUER ALBERT ●
3079 WILSON JAMES M 246-8936
3080 HENDERSON ROBT M ● 246-9953
3084 NO RETURN

151

FORD STREET DR SW -FROM 2303 SW MARKET ST SOUTH

---ZIP CODE 97201
1615 MICHAEL GARY L ● 228-4408
---SW MARKET STREET DR INTERSECTS
---SW CANYON RD INTERSECTS

111

FORTUNE AV N -FROM 6205 N LOMBARD ST NORTH

---ZIP CODE 97203
7611 MOSLEY ROBT L ●
7715 BRISTOW MICHL D 289-8389
7802 GRAHAM LARRY E ● 285-1820

135

---N HOUGHTON ST INTERSECTS

TP	Adjoining	Source
-	✓	R. L. Polk Co. Publishers

GANTENBEIN AVE 1970

PORTLAND GENERAL ELECTRIC CO.

An investor-owned utility serving Oregon since 1889

ELECTRIC BUILDING 621 SW ALDER, PORTLAND 97205 PHONE 228-7181

FRONT AV SW--CONTD

---SW ALDER ST INTERSECTS

913

---SW MORRISON ST INTERSECTS
727 INDUSTRIAL ELECTRIC SUPPLY CO WHOL 226-1181
733 WELCH A A & CO (STGE)
737 WELCH A A & CO WHOL MEAT 228-1356
---SW YAMHILL ST INTERSECTS
801 MARLO INC INSTALLATORS 228-2316
823 HOUSTON'S INC BAR SUPS 222-1357
837 HOUSTON'S INC (STGE)

---SW TAYLOR ST INTERSECTS
---SW SALMON ST INTERSECTS
1003 BASHOR FRANK SUPPLIES ATHLETIC EQUIP 226-3696
1015 WALLY'S US HOTEL 222-6179
WALSTROM CLARENCE W
1017 PARNAS HARDWARE & PLUMBING 228-6778
1020 CITY PARK BUREAU (PLANNING OFC) 228-6141
1023 RED BALLON THE SCULPTURE 222-7150
1027 BLACK HENRY & CO
1033 MESHER SAM A TOOL CO WHOL HDW 227-6609

926

---ZIP CODE 97201
---SW MAIN ST INTERSECTS
---SW MADISON ST INTERSECTS
---SW JEFFERSON ST INTERSECTS

157

---SW COLUMBIA ST INTERSECTS
---SW CLAY ST INTERSECTS
---SW MARKET ST INTERSECTS
1605 RIVIERA MOTORS INC 226-3831
---SW HARRISON ST INTERSECTS
---SW HALL ST INTERSECTS

159

---SW LINCOLN INTERSECTS
2039 EQUITABLE LIFE ASSUR SOCIETY (GROUP DEPT) 222-9471
2145 BOY SCOUTS OF AMERICA (COLUMBIA PACIFIC COUNCIL) 226-3423
---SW GRANT ST INTERSECTS
---SW FOOTHILL FREEWAY INTERSECTS
---SW SHERIDAN ST INTERSECTS
---SW ARTHUR ST INTERSECTS
---SW MEADE ST INTERSECTS
2802 VACANT
2804 ROBERTI DONATO • 226-7808
2828 K O A P-F M-TV 226-6601

175

---SW HOOKER ST INTERSECTS
---SW PORTER ST INTERSECTS
3022 MARKEN JEANE E MRS 227-4927
---SW WOODS ST INTERSECTS
---SW GROVER ST INTERSECTS
---SW GIBBS ST INTERSECTS
3316 VACANT

---SW WHITAKER ST INTERSECTS
3405 MASSEY DOIS • 223-9907
3417 HASSON MOLLIE L MRS • 228-4923
3425 MAYBERRY KATHRYN MRS • 226-3836
---SW CURRY ST INTERSECTS
---SW PENNOYER ST INTERSECTS

207

FULTON PARK BLVD SW -FROM 6901 SW CORBETT AV SOUTHEAST

---ZIP CODE 97219

7240 KOWALS JACK WHOL JWLR • 246-9265
7312 INGALSBE J GAIL MRS • 244-3609
7336 VACANT
7406 STENSRUD RICHD E • 246-4025
7416 NO RETURN
DURBIN MICHL
7446 HAYMOND JOHN C • 244-9272
7500 ROACH DORIS M MRS • 246-2535
7530 NEMETH CHARLES • 244-2601
7540 KESWICK MINA S MRS • 246-2938
---SW HOOD AV INTERSECTS
7543 TRITES SAML E • 244-7114
---SW FULTON PARK PL INTERSECTS
7570 MC NABB ANDY J • 244-3670
7580 STEPHENS KENNETH D 246-9801
7590 SINGER FOREST D • 246-1514
7615 WARD MARY S MRS • 244-7770
7643 SIMMS JAMES F • 246-4060

207

FULTON PARK PL SW -FROM 7535 SW HOOD AV SOUTH

---ZIP CODE 97219
7575 CENICEROS JOSEPH F 244-2228
7585 BAER BRUCE W 246-2207
7595 HUBER ELIZ A 246-8039
---SW CUSTER WAY INTERSECTS
7616 RICKETT THERESA MRS • 244-2642
7624 SCROGGS LAWRENCE L • 244-8315
7634 ENTWISLE M IRENE MRS • 244-7675

179

GAINES ST SW -FROM 3701 SW MOODY AV WEST (NUMBERS CORRECT AS LISTED)

---ZIP CODE 97201
---SW MACADAM AV INTERSECTS
---SW HOOD AV INTERSECTS
0324 MAHER KATHLEEN 228-5773
0320 KERR RICHD 222-3416
0321 JONES CECILIA M MRS • 223-2302
0322 ROBERTS MARY L
---SW KELLY INTERSECTS
0232 OLIVER JAY APARTMENTS
1 SAIRAFI HASSAN 223-0589
2 O'CONNOR WALLACE 223-9111
3 SABBAH TANAL
4 NO RETURN
5 VACANT
6 ROBB KENNETH
7 MATTHEWS STEPHANIE 227-0075
8 VACANT
9 VACANT
0230 APARTMENTS
21 COULTER LUCINDA 222-6529
22 LOHMAN LARRY 223-1566
23 NORRIS PAUL G 228-3625
24 LOWE DANL 222-5053
25 BANKS W PAUL 223-8625
26 ZIMMERMAN BRUCE N 222-7340
STREET CONTINUED
0216 QUELLETTE PIERRE J
0215 SETZIOL MONICA A

175

---SW CORBETT AV INTERSECTS
0107 VACANT
---SW HARBOR DR INTERSECTS
---SW BARBUR BLVD INTERSECTS
123 KLINE FRED J 227-1862
129 STANLEY JAMES C 227-4393
135 PLATT FRED C 228-3868

173

---U S VETERANS HOSPITAL RD INTERSECTS
745 UNIVERSITY OF OREGON MED SCH (CHILDRENS DIV) 228-9181
840 UNIV OF OREGON MED SCH (HDQRS CHILD DVLPMNT PRJCT) 228-9181
---SW 9TH AV INTERSECTS
908 GAINESVIEW MANOR APTS
25 REITER ROSE J 223-2013
26 WOOD R WAYNE 222-4602
27 FAGNAN L J 222-3486
28 JENSEN PETER E 228-7886
29 THORPE EDW C JR 223-1845
30 WRIGHT WAYNE E 227-1365
31 JUSTICE ROBT S 222-7226
32 GRIMSGAARD AAGOT 228-0071
909 DEETS ADELIA MRS • 228-4633
918 APARTMENTS
1 KENDRICK CAROLYN L 223-3548
2 GLASS ELIZ H 223-5243
3 SATO KENZO 227-4052
4 GERRITZ GLENN A JR 228-9835
5 STUART ROBT R JR 228-2502
6 CORNWALL DAWN
7 ANNALA LISA
8 BLACKBURN BARBARA 227-4880
9 CUTFORTH DAVID
10 CROCKWELL BRIAN E 228-0309
11 LOUTZENHISER WANDA 223-9264
12 COLLINS ROBT 222-2344
13 KRETSCHMER LOUIS F 223-5542
14 SVORAD STOLE
15 WALKER COLIN L 228-6720
16 MATTSON JAMES C 222-2735
17 PETERSEN PETER F 223-7589
18 LUNCH JAMES 223-9812
19 WATERMAN CHERYL 227-6090
20 BUCKNER GARCE
21 ROSS NANCY
22 GRIERSON J ROBT 223-3522
23 KRANC JERRY M 223-3589
24 BIRENBAUM LINDA K 222-7481
STREET CONTINUED
924 CATTLE ALF B JR 223-8508
925 BERUBE STACY C 223-5048
927 LIENERT R EUG 223-3861
931 ROST KENNETH D 223-0664
934 WYERS ROBT L 222-5139
---SW 10TH AV INTERSECTS
1004 GEORGE GRACE APARTMENTS
HATCH VIRGINIA R 228-4066
1006 VACANT
1007 CHARMEL APARTMENTS 227-1943
MOSACK WM D 228-7829
1009 JENSEN ANN 223-1260
1010 SMITH ROGER J 222-6555
1011 SPRAY SELWYR 222-3145
1012 BUCHANAN CHARLES R 223-7641
1013 UNIV OF OREGON MED SCH (OFC)
1014 FOGDALL RICHD P 227-4208
1015 UNIVERSITY OF OREGON SCHOOL (OFC)
1016 SMITH STEPHEN C 227-4208
1017 DRAPER HATTIE M MRS 227-1943
1019 SEABOLD JOHN W
1020 HUFFAKER ARDATH K MRS 223-8449
1022 WILSON JOHN T 223-4592
1024 ENCE KENNETH G 227-5258
1025 CLARK MARY A 223-6429
1026 WEAVER WM J 228-6784
1027 HORTON EDITH L 228-3251
1029 BALDOCK ROBT M 227-0239
1030 HANEY HARRY H 222-5949
1031 NELSON CATH 223-5371
1032 CUSTIS JOHN 228-4804
1034 SCHUYLER BILL 227-7426
1036 NEIL ROBIN 223-5895
1038 PETERSON CAROL S 228-8850
1040 MARSHALL MARY 223-6012
1042 BARTLETT MICHL J 222-6683
1044 HOLT JOHN B III 228-6739
1046 FRYE BARBARA E 227-1892
1048 COX ROBT B JR 223-6862
1050 CHURCH GLEN J 228-2458
1052 MORRISON CRAIG W 223-6623
1054 NIMMO MARY E 223-0218
1056 TAYLOR WM S 227-7577
1058 GALLAGHER JAMES H 222-4660
1060 SANT GARY L 228-4749
1062 GARRISON RICHD LEE 223-1494
1064 PETERS ANNA 228-8885
1066 FRASER WM H 223-3670
1068 PERLEY ANNE 223-6833
1070 HUGHES MARGT E 228-2928
1072 DOWNING BILL F 223-5350
1074 KUNNAS KERTTU 223-4600
1076 OUREST MARIA L 222-3983
1078 BRAY KENNETH E 228-3060
1080 CHAPMAN WM F 223-7086
1082 KORSMO KAREN 222-1457
1084 ROGERS MARY R 222-4746
1086 HOFFHINES MARLENE D
1088 WAGNER MARIE K 222-3493
1090 DERBY LUCILLE C 222-4726
---SW 11TH AV INTERSECTS
1104 NICOLA BUD 223-8738
1111 SUITE MARIE APARTMENTS
1 DUNCAN D ANGUS 228-1672
2 GUYER MARY J 228-1808
3 OLSON ERIC 227-7484
4 ARMSTRONG EDW W 228-2230
5 JONES EMIL M 222-6627
6 WHITNEY CHARLES R 228-2231
7 DOUGHERTY EUG
8 WATERMAN RODNEY U 228-1974
9 SMITH ROBT L 223-1990
10 REES GARETH
1122 APARTMENTS
1 GORDON JOHN E 228-4964
2 CHACKO KURIEN 228-0098
LINDSAY TOM 228-7035
4 PRIBNOW JOCK T 223-4704
5 GAGLIA SHARON 227-5963
1127 SCOTT J C 223-5750
1135 VACANT
VACANT
HALE LLOYD D 228-5007
---SW 12TH AV INTERSECTS
1215 WALKER DONALD E 222-6509

169

GALE AV SW (COUNCIL CREST)-FROM 2840 SW FAIRMOUNT BLVD NORTH

---ZIP CODE 97201
3106 MORRIS JAMES F •
3136 CARSTENSEN THOS B • 228-1737
3210 SCHWABE PETER A JR • 228-3210
3211 SANDOZ SUE MRS • 227-6309
3219 WILLIAMSON JACK • 227-2805
3220 GIRSBERGER LOREN G 223-3334
3230 WEBSTER ROY H • 223-5767
3235 NIEHAUS RUSSELL R • 222-3490
3429 AUNGIER ROBT B • 228-3710
3430 STRAUMFJORD A A • 228-5301
3434 BERGREEN ARTH G • 227-4889
3435 COX ORVILLE INSURANCE AGENCY 223-9440
COX ORVILLE E • 223-9440
3440 JAFFE ALEX • 223-1408
3444 BRIEDWELL GLENN L JR ENG • 223-1449
3500 HARTIN GENE L • 223-8246
3502 JOHNSON DANL L BLDG CONTR • 223-6751
3503 BERKMAN CRAIG L • 228-2795
3521 SPENCER THOMAS E
3530 SNELL WM E • 228-6943

215

GALEBURN ST SW -FROM SW 40TH AV WEST 1 SOUTH OF SW ALFRED ST

---ZIP CODE 97219
4033 WHITE SALLY MRS • 246-2140
---SW 41ST AV INTERSECTS
4110 PEEBLER ROBT B • 244-9552
4115 KANADA ROBT S • 246-4848

119

GAMMANS PL N -FROM 7338 N WILBUR AV WEST

---ZIP CODE 97217
2615 ATHERTON LARRY E • 289-0146
2625 BUCKNER ANN MRS 285-7504
2635 JENKINS ELWOOD I • 289-1681

53

GANTENBEIN AV N -FROM 221 N HANCOCK ST NORTH

---ZIP CODE 97227
---N TILLAMOOK ST INTERSECTS
---N PAGE ST INTERSECTS
---N RUSSELL ST INTERSECTS
2627 ALLEN SIDNEY M • 288-2376
2632 ALLEN ROBT J •
2651 WARD ARTH 287-2909
2653 WILLIAMS ALTON
---N KNOTT ST INTERSECTS
2725 EMANUEL HOSPITAL (LNDRY & ENGINEERING DEPT)
---N GRAHAM ST INTERSECTS
2801 EMANUEL HOSPITAL 287-2468
EMANUEL MATERNITY HOSPITAL 287-2468
EMANUEL HOSPITAL (PURCH DEPT)
EMANUEL HOSPITAL REHABILITATION CENTER 287-2468
2828 EMANUEL HOSPITAL SCHOOL OF NURSING 287-2468

55

---STANTON ST INTERSECTS
2900 EMANUEL HOSPITAL OUT PATIENT CLINIC 287-2468
2931 STOKES SAML • 287-2595
GRONER JAMES H 287-2017
2947 NO RETURN
---N MORRISON ST INTERSECTS
---N MONROE ST INTERSECTS
3100 VACANT
3102 NO RETURN
3104 TOWERS JANET MRS
3106 VACANT
3110 JOHNSON SAML JR 281-9845
3116 PERKINS MARY MRS 282-2269
3127 RADEL ANNA MRS • 282-6413
3137 COLLINS FRED L • 284-0059
3138 STITT WM 284-7751
3141 HART JOHN • 287-1584
3151 JONES LAURA E MRS 286-3255
VACANT
---N FARGO ST INTERSECTS
3210 VACANT (3210-3212)
3214 YUNG CHESTER 282-1684
3216 BROWN JOSEPH 284-2250
3217 HALSETH ANNA S MRS •
3222 VACANT
3229 TAYLOR BIRDIE MRS • 282-1421
---N COOK ST INTERSECTS
3247 CALDWELL HORACE E • 288-2731
3316 DENSON JONAS • 284-8401
3320 GREEN JUNIUS 287-9239
3328 VACANT
---IVY ST INTERSECTS
3406 NICHOLS EDDIE B MRS 284-0483
3410 JOHNSON GLADYS
3422 CLUTTER CLAUDIA W MRS •
3427 HUCKABY EMMA G MRS • 281-2272
3428 BLACK EDDIE • 281-1471
3436 REESE JOSEPH 282-7025

57

---N FREMONT ST INTERSECTS
3517 PECK ARTH • 288-2057
3523 CHRISTOPHER JOSEPH 281-6239
3534 ALPHA KING TERRACE APARTMENTS
1 CHAPPELL GEO 284-3369
6 GILL HELEN MRS 282-4732
7 MITCHELL ROBT
8 PENNINGTON GEO
9 VACANT
3539 REED JAMES N • 284-1467
KELLEY MORRIS 284-6638
3606 DINKEN MYRTLE MRS • 281-2165
3617 PERRY GEORGIE MRS 288-2183
3618 BRINK ALF A REAL EST • 281-5769
3624 NO RETURN
---N BEECH ST INTERSECTS
3704 PHILLIPS CLESTER F 288-3750
3715 KELLY L JOHN •
3718 THOMPSON COLONEL 281-6709
3725 NEW HOPE BAPTIST CHURCH 281-6476
3726 HALL CARRIE M MRS 287-7689
3736 STANTON IDA M MRS • 281-3998
3804 VACANT
3812 FITZGIBBON JANET MRS
3820 MACKIE LILLIAN M • 284-2996
3821 JORDAN OPAL MRS • 284-4600
3828 FATRLEY WINNIE L 287-0677
MC KELLER NATTIE L MRS 282-4258
3829 CRANE B J • 288-1589
3836 RILEY ROBT JR 281-8958
3837 VACANT
---N FAILING ST INTERSECTS
3907 ANDERSON CARL L • 287-9089
3907 BOWLES EARL • 281-5640
3926 NUNLEY GEO D • 287-3976
3927 LOWE NAMON • 284-2898
3935 SMITH WILLIE M MRS • 288-1113
3936 JOHNSON WM • 281-5149
3946 BROWN LAURA M MRS
REAR CLARK L MRS
3953 MONTGOMERY ROBT L • 284-0732
3956 FORREST HARVEY R • 287-4463
3965 JOHNSON DELORES MRS 281-7364
3966 WALTHALL GEO M • 288-3972
3973 VACANT
3976 BROWN THOS T • 284-6841
---N SHAVER ST INTERSECTS
4013 CROSBY BARNEY G • 288-2206
4024 THOMAS ROGER 284-0133
4025 BAKER ANDERSON • 282-5370
4036 MITCHELL DALE •
4037 SCHMUNK HERMAN • 287-1452
4037½ TROTTER MARY S MRS 287-8872
4045 ALLMON LILLIE M MRS 282-3847
4046 SMITH VASOLA MRS 288-3512
4056 DUDLEY ANNA L • 287-7895
4057 GUIDRY HENRY • 287-3954
4065 CARTER CAROLYN MRS 288-2182
4066 BOWLES ROOSEVELT E • 282-3489
4073 MALONE JOHNNY • 288-1859
4074 SMITH SANDERS • 284-7549
---N MASON AV INTERSECTS
4116 WATSON GREG 281-4453
4117 BROWN FRANK D 288-4505
4125 WILLIAMS DENNIS R BLDG MTCE • 287-9843
4133 HALE GLEN 282-8158
4136 HALE THELMA MRS • 281-5695
HUDSON LILLY MRS 281-1719
4206 VACANT
4207 VACANT
4216 LARSON LEVI L • 281-5595
4217 VACANT
4222 DANIELS SYLVIA M MRS • 282-8046
4227 WASHINGTON TOMMIE • 281-0477
4228 VACANT

5410 NE 109th Avenue Portland Phone 254-5581

2222 S.W. Spring Garden Phone 246-8405 PRIVATE ANYWHERE

TP	Adjoining	Source
-	✓	R. L. Polk Co. Publishers

GRAHAM ST 1970

PACIFIC POWER & LIGHT COMPANY

Get the BEST...Go ALL-ELECTRIC

Public Service Building, Portland, Oregon 97204 **Telephone 226-7411**

GOING ST NE--CONTD

3261 SEALY ELIZ MRS
3263 BRONN ELIZ MRS 284-5902
3265 KARSTETTER NELLIE A MRS 287-9475
3267 HAMILTON ETHE'. E MRS 287-3880
3269 VACANT
3264 BARTA JOSEPH ● 288-1874
---NE 33D AV INTERSECTS
3311 APARTMENTS
1 HOLLAND REVA A MRS 282-8012
2 LYNCH MARGT A MRS 282-7157
3 DUNLAP BERNIETA F 288-4388
4 VACANT
5 POWELL ISABEL MRS 284-6423
6 YETTER KATH M MRS 281-4946
---NE 34TH AV INTERSECTS
3407 HALE HERALD G ● 281-2350

136

---NE 35TH AV INTERSECTS
3528 DRAVETZ PAUL L ● 284-5694
---NE 35TH PL INTERSECTS
3575 CODINO TONY ● 282-4123
---NE 36TH AV INTERSECTS
3608 SANDBOTHE RAYMOND S ● 282-5456
3626 MILNE THOS L ● 284-2750
3635 SWANSTROM ARTH R JR ● 282-8009
---NE 37TH AV INTERSECTS
3722 CHURCH OF JESUS CHRIST OF LATTER DAY SAINTS 282-0238
---NE 38TH AV INTERSECTS
3808 MC QUEARY ELMER J ● 281-7971
3835 ARNOLD SHIRLEY T ● 284-7203
---NE 39TH AV INTERSECTS
3930 YOUNG WALTER W ● 287-8176
3935 LEI THOS T ● 282-5815
---NE 40TH AV INTERSECTS
4005 OZANITZ HENRY E ● 281-4718
---NE 41ST AV INTERSECTS
4107 RONNING ESTEN A ● 287-6156
4110 SPROTT MILDRED C MRS ● 287-8221
4124 HENRY FRANK R ● 281-5562
---NE 42D AV INTERSECTS
4210 FIRST NATIONAL BANK OF OREGON 225-3182

27

GORDON ST NW (BLYTHEWOOD)-FROM 3524 NW THURMAN ST NORTHWEST

---ZIP CODE 97210

86

GRAHAM PL NE -FROM NE 70TH AV WEST BET NE STANTON AND NE ALAMEDA STS

---ZIP CODE 97213
6924 SHEPHERD DONALD D ●
6937 KUECHLE JERALD R 282-0293
6942 FARLEY ARTH A ● 287-7007
6965 CARPENTER DANL ●
6968 WILLIAMSON ELMER H ● 284-8337
6981 LONEY GEO C ● 287-6737
6986 CADY KENNETH C ● 288-4944

53

GRAHAM ST N -FROM 2746 N WILLIAMS AV WEST

---ZIP CODE 97227
122 ROBISON JAKE ● 288-3831
---N VANCOUVER AV INTERSECTS
---N GANTENBEIN AV INTERSECTS
---N COMMERCIAL AV INTERSECTS
504 EMANUEL HOSPITAL (RESIDENTS HOME)
512 EMANUEL HOSP (RESIDENTS HOME)
520 EMANUEL HOSP (RESIDENTS HOME)
532 TURNER RET E ● 287-7241
---N KERBY AV INTERSECTS
625 CITY GARAGE & WHSE
---N BORTHWICK AV INTERSECTS
---N ALBINA AV INTERSECTS
---MINNESOTA FREEWAY INTERSECTS
845 VACANT
850 AVERY PLUMBING & HEATING CO 288-5269
---N MISSISSIPPI AV INTERSECTS
---N INTERSTATE AV INTERSECTS

68

GRAHAM ST NE -FROM 2746 N WILLIAMS AV EAST

---ZIP CODE 97212
10 MODEL CITIES INFORMATION CENTER INFO BUR 228-7051
16 VACANT
18 MASON FLORENCE J ● 281-5266
22 DILLARD SAVANNA MRS ● 284-3015
WILLIAMS JAKE
28 RENTIE JOHNIE 288-3086
43 VACANT
46 PUGH ISAAC W ● 282-3405
48 VACANT
51 NAILING BEATRIX MRS ● 282-9590
54 FITZ GEO ● 284-8087
55 JOHNSON EMORY ● 287-2365
62 STRAWDER ERNEST M ● 281-2467
67 VACANT
69 AVERY ELMO ● 284-2546
70 DAVIS JEFFERSON 282-3787
CHAMBERLAIN JANNIE MRS
76 SMITH OLA B MRS 288-1725
77 ROBERT C Y
91 VACANT
92 BOYD CLARA A MRS 287-7318
89 SHEPHERD ENNETT E 288-2065
---NE RODNEY AV INTERSECTS
101 VACANT
103 OFFORD NAOMI MRS ● 282-8884
111 CHRIST HENRY J ● 288-2838
123 HOOKS HERMAN 282-4679
124 GIBSON BOOKER T ● 281-1779
126 HOLMES ROY 284-7903
133 LITTLETON HAZEL MRS 282-8802
202 YEE LOY SING ● 282-4143
203 SHELTON LESLIE J 287-9471
213 ALLEN JOYCE A MRS ● 284-5707
218 HOLM OSCAR A ● 287-7201
223 GREEN EVA R MRS ● 288-2581
226 SCHNABEL RICHD F ● 287-7133
232 BELL LUTHER A ● 282-3547
237 PETERS DOROTHY
239 VACANT
306 NICKENS JOSEPH T ● 287-0091
307 NELSON G VALDERMAR ● 281-3948
309 ANDERSON HENRY 287-7956
---NE UNION AV INTERSECTS
431 LALICH PASKO ● 288-1376
441 COATES EARL W ● 281-2164
504 DE PAGE JAMES ● 281-2327
506 NEBLETT CYRUS W ● 287-1566
WEST JOHN L 284-1278
515 CAMPBELL LAWRENCE ● 282-8916
516 SPENCER VIRGIL A ● 284-2286
522 PATTERSON ELIZ B
523 ANDERSON MARTINUS ● HAVENS JULIA MRS 284-8148
526 FRAZIER OSIE M MRS ● 288-4363
533 STREETER BEN 282-1669
534 JOSEPHSEN JENNIE D MRS ● 281-8607
542 GARVIN L J JR 281-8749
545 GREEN LAWRENCE 287-3019
547 BAKER ROY 281-1427
603 JOHNSON MYRETHA ●
608 MC KEE JESSE L ●
611 MAGHAKIAN DONALD
619 SCHLITT JACK H ● 281-0879
626 PATTON JOSEPH 284-8208
627 RELIABLE SHOW CARDS & PAPER SIGNS WRITERS 282-1151
GRELLERT RICHD M ● 282-1151
633 HAYNES OSCAR M ● 281-3446

2

GRAND AV NE -FROM 501 E BURNSIDE ST NORTH

---ZIP CODE 97232
10 FISHER JOE FORD (STGE)
34 NU WAY BODY & FENDER WORKS 232-7237
---NE COUCH ST INTERSECTS
106 FISHER JIM MOTORS AUTO DLRS 234-7277
107 STARK'S VACUUM CLEANERS SALES & SERV 232-4101
132 FISHER JIM MOTORS USED CARS 234-7277
---NE DAVIS ST INTERSECTS
201 CARNEAU AL USED TRUCKS 235-3346
GLUTH AL MOTORS USED CARS 235-5155
203 CARNEAU AL USED CARS (STGE)
206 HOUSE OF HARDTOPS INC USED CARS 234-5221
226 GRAND AVENUE RICHFIELD GAS STA 232-1571
233 SAGNER'S ROGER MOTOR MART 234-0909
---NE EVERETT ST INTERSECTS
---SULLIVAN GULCH INTERSECTS

58

---NE GLISAN ST INTERSECTS
505 LINOLEUM CITY 234-7271
524 SEARS ROEBUCK & CO 234-3311
COLUMBIAN OPTICAL CO (BR) 234-3311
---NE HOYT ST INTERSECTS
607 QUALITY CARPET CO 234-7236
631 LAFAYETTE RADIO ELECTRONICS 236-8373
---NE IRVING ST INTERSECTS
710 SEARS ROEBUCK & CO SERVICE STATION GAS STA 234-3311
734 SEARS ROEBUCK & CO (TRUCK TIRE SALES) 234-3311
---NE OREGON ST INTERSECTS
816 SAHLIN'S GROCERY & DELICATESSEN 232-7331
837 WEBSTER COURT APTS 234-2713
1 WROLSTAD ESTHER M MRS
1B BARTON RAY
2 WARDEN CLARENCE
2B CHESTER CLARENCE
4 FLINT LESTER
5 TASSO AL
6 OLSEN GEO
7 BRENNER JAKE
8 KING CHARLES W
9 FREISINGER JOE
10 MC COY DOUGLAS D
11 TALLARD STANLEY
15 HERRINGTON LAURENCE J
16 KIMBLE WALTER
17 VACANT
18 GARRISON ELVIN B
19 MARTIN GILBERT
20 LUTZ EDMUND L
22 GORDON HAROLD
24 PHENING PAUL
---NE PACIFIC ST INTERSECTS
916 GOODYEAR SERVICE STORE TIRES 235-2116
---NE HOLLADAY ST INTERSECTS
1010 CORDER MOTORS OF OREGON INC USED CARS 233-6469
JACKSON RAY MOTORS USED CARS 236-3441
MADSON BOB MOTORS USED CARS 233-6469
1034 HOLLADAY PARK APARTMENTS 235-6244
1 SORTER I BERT 235-6244
2 PAGE LEONA MRS 234-4617
3 MILES CHARLES 234-2732
4 GEORGE AL P 236-7604
5 HOLMES LINDA
6 PETERSEN MYRTLE N MRS 236-6687
7 MAXON HAROLD
8 BEHRENS HAROLD
21 PLANK JOHN N 236-6515
22 SULLIVAN EVELYN L 232-7533
23 BARDEAUX THEDA MRS
24 DYER ZOARINA E MRS
25 DOERING HERBERT T 236-3336
26 LAKE MAMIE MRS 232-1063
27 KRUSE MARY
28 EVANS ROBT H 232-1321
31 VACANT
32 HOLCOMB HELINDA
33 HAYDEN CONSTANCE MRS
34 KELLER CLARENCE
35 ELLIOTT VICTOR E 236-6339
36 ROSS GLADYS F
37 SAVAGE PATK
38 IVANAKEFF PASHO 234-3642
STREET CONTINUED
---NE HASSALO ST INTERSECTS

64

---NE MULTNOMAH ST INTERSECTS
1212 AL'S LLOYD CENTER CHEVRON GAS STA 232-8424
---NE WASCO ST INTERSECTS
1314 SCHOOL DISTRICT NO 1 (PROPERTIES DEPARTMENT) 235-8511
1325 PACIFIC NORTHWEST BELL TELEPHONE
---NE CLACKAMAS ST INTERSECTS
1414 WESTINGHOUSE ELECTRIC CORP (APPARATUS DIVISION) 224-4200
---NE HALSEY ST INTERSECTS
1530 SHERWIN-WILLIAMS CO THE PAINT 286-5227
---NE WEIDLER INTERSECTS

68

---ZIP CODE 97212
---NE BROADWAY ST INTERSECTS
---NE SCHUYLER ST INTERSECTS
1812 D & L PRODUCTS CO MFRS AGTS 287-3735
JULIE CORP MFRS AGT 287-1128
PACIFIC TRUCK BODY & EQUIPMENT CO INC TRUCK BODY MFRS 287-1128
1820 VACANT
1830 REEDER BONNIE A MRS ● 281-8212
1836 VACANT
---NE HANCOCK ST INTERSECTS

120

---NE FREMONT ST INTERSECTS
3520 SINNER PAULINE M MRS 287-1056
3524 MUELLER ARTH M ● 288-4226
3532 COLE DAVID J ● 287-5104
3533 JOHNSON ELIHUE ● 284-8174
3603 MILLER WM ● 282-4031
3606 HENRY DAVID L 287-7858
3613 WHITLOW JAMES 287-0258
3614 BIRD GLADYS ● 287-7121
3622 BLOOM CHRISTINA ● 287-1334
3623 VACANT
3635 KROPP KARL ● 282-1814
3637 VACANT

122

---NE BEECH ST INTERSECTS
3707 FRISON EARLENE ● 287-0670
3716 WEST ROSE A MRS ● 282-8612
3717 BENTON JAMES E
3726 RUDOLPH KATH MRS ● 287-7940
3727 AUSTIN CHRISTINE M MRS 284-1656
3734 VACANT
3737 VACANT
3738 BACHMANN THEO 287-5286
3806 HOWARD ELZIE L ● 284-3121
3807 MC CAULEY PEARL H 284-0507
3814 DERR CHRISTINA MRS ●
3817 JENNINGS LACY MRS ● 288-4401
3824 RANDALL EDW J ● 282-3835
3827 MATTOX CARL R ●
---NE FAILING ST INTERSECTS
3903 THAXTON BARNEY L ● 281-9118
3904 HAYNES LUCIUS J ● 284-7581
3913 JAMES WILLIE ● 282-4952
3916 WEITZEL C LUCEIL MRS 281-4688
3923 WALKER JACOB ● 287-5884
3924 GRAVES LEE & ALICE DISTRIBUTORS ADV GRAVES LEE 281-1383
3932 MYRICKS ROSCOE
3936 VACANT
3946 WARREN MORRIS W ● 287-4015
3949 GILLMAN ALICE MRS ● 282-4154
3954 VACANT
3962 PERKEL MARVIN 282-0846
3969 RAMSLEY CHARLES M ● 287-0807
3970 CLARK CLIFTON JR 287-0785
3974 CRANE CHRISTINE MRS 281-2780
---NE SHAVER ST INTERSECTS
4003 MAH STANLEY S ● 287-3788
4004 ELLIS JOHN H ● 288-3632
4009 MURPHY ERNEST L ● 284-1027
4018 HARPER JOSIA MRS 287-1939
4026 ANDERSON SAM 284-7930
4033 PRICE GENE J
4036 SANKEY ROOSEVELT ● 287-2237
4044 MC INTYRE LAURA MRS 284-2579
4051 SIMMONS WILLIE MRS
4052 VACANT
4053 SIMMONS JERRY
4054 VACANT
4062 VACANT
4063 BROWN ALENA MRS 287-1331
4077 WAITES JULIA M MRS 282-5179
---NE MASON ST INTERSECTS
---ZIP CODE 97211
4110 VACANT
4121 VACANT
4126 VACANT
4136 CARR WM E ● 281-6346
4207 SHEPPARD JIMMIE ● 282-9256
4208 PEDERSEN LEONA V MRS ● 287-3929
4213 WEITZEL H ALEX ● 284-8471
4218 JONES ALENE MRS
4226 VACANT
4227 BOSS MARSHALL ● 287-7550
---NE SKIDMORE ST INTERSECTS
4307 LITTLEJOHN HATTIE M 288-2033
4314 ELLIOTT LEVI J ● 287-8676
4317 WILLIAMS HUNDLEY JR ● 287-9297
4324 PARHAM VERDA MRS
4327 HARRIS ROY J 287-7700
4406 ROBERTSON EDNA M 281-7907

146

---NE PRESCOTT ST INTERSECTS
4505 RUEGER HOLLIE MRS ● 281-4734
4515 SITTNER GEO P ● 281-6895
4524 THOMAS GEO ● 287-0814
4525 BROOKS RAY C 281-4940
4527 NO RETURN
4535 VACANT
---NE GOING ST INTERSECTS
4621 NO RETURN
4707 OLLISON BELTON JR ● 282-3142
---NE WYGANT ST INTERSECTS
4803 VACANT
4815 SMITH ERNEST ● 288-3364
4821 CEASE PERCY H ● 282-6140
4831 VANN CLEODIS D JR 288-4019
4839 WELLS LEONARD ● 284-4591
4843 BAYS GWENDOLYN L MRS ● 282-3965
4855 ORCHARD ALLEN
4856 VACANT
4906 BINGHAM GEO 284-4155
4907 HANSON GERTRUDE MRS
4914 MC KINNEY CLARIS MRS 282-1452
4915 THOMPSON LOTTIE J MRS ● 287-2034
4916 GLOVER EDGAR 281-9348
4927 FREEMAN THEO E ● 282-8773
4928 CROCKETT JESSE 281-5801
4940 EVANS STEVE ● 288-4448
BAILEY LEONA MRS 287-3067
4942 RICHARDSON ARTH L
1 VACANT
---NE ALBERTA INTERSECTS
5010 POPE YANCEY D ● 281-1683
5018 NO RETURN
5030 VACANT
5034 PARKER ALBERT B ● 288-4496
5042 EVANS JOHN S ● 288-4684
5050 KIRCHGRABER J ALBERT ● 284-7495
---NE WEBSTER INTERSECTS

170

---NE AINSWORTH ST INTERSECTS
6112 LITTLE SAINT CLAIR ● 282-0740
6120 MC BRIDE ANDREW J ● 284-6100
---NE ASHLEY ST INTERSECTS
6216 FRANKLIN HAROLD E ● 282-0091
6222 WHITFIELD DAN 288-2681
6232 ROACH JOHN T ●
---NE HOLMAN ST INTERSECTS
6316 WOLFE JAMES J ● 287-4515
6324 NOVAK FRED ● 287-1924
6334 WALDEMAR KATHERYN MRS ● 288-3130
6344 BRANDES HENRY H ● 287-7486
6352 WINDER NELLIE E MRS
6410 SPIRES OBEARY ● 284-4458
6418 ANDERSON MOLLY MRS ● 287-5051
6425 PETERSEN FRANCIS M ● 282-5483
6426 BATTILEGA ALF V 281-1086
6435 KEKEL MARIE S MRS ● 282-6583
6436 BALDERAZ ANTHONY 287-6507
---NE PORTLAND BLVD INTERSECTS
6512 BEDFORD ROBT JR ● 285-6111
6532 CHESLEY MARION J ● 285-3307
6535 BAKER ZEPHA MRS ● 287-2930
6542 OTTENBACHER MARY A MRS ● 285-5674
6545 GRODA MARY MRS
6555 MARTIN MARGT M MRS ● 281-1008
6562 FOWSER DANIEL F ● 289-7696
6563 PRINCE MINOT M ● 282-9562
6570 HUGHES NATHAN ● 289-0315
6575 CARLSON GORDON C ● 287-9453
6608 NO RETURN
6614 GRIFFITH LLOYD D ● 285-1393
6615 NICHOLSON ROBT B ● 281-5940

172

---NE DEKUM ST INTERSECTS
6800 VACANT
6812 VACANT
6820 BRUCE FLORA K MRS ● 285-3362
6836 BRUCE FLOYD JR
6844 CHISHOLM JOHN R 285-5559
6904 TUNISON J RAY ● 289-1925
6914 NORSTROM C ANGELA MRS ●
6926 POLLESTAD TORGER A 285-9586

TP	Adjoining	Source
-	✓	R. L. Polk Co. Publishers

KNOTT ST 1970

PORTLAND GENERAL ELECTRIC CO.

An investor-owned utility serving Oregon since 1889

ELECTRIC BUILDING 621 SW ALDER, PORTLAND 97205 PHONE 228-7181

KNIGHT ST SE--CONTD

1335 HEIN ALEX C ● 232-7781
---SE 14TH AV INTERSECTS
1403 MC MULLIN ROGER F ● 236-3016
1404 CADIGAN MARGUERITE G MRS ● 236-0709
1413 DITTO EVA L MRS ● 236-8788
1414 NO RETURN
1422 TICKNOR CHRISTINA F MRS ● 236-5407
1431 YANT LEO H ● 236-2575
1432 POLLOCK JAMES E 236-2043
1434 NO RETURN
---SE 15TH INTERSECTS
1503 HUNZIKER SELINA MRS ● 236-8733
1515 SETHER L K
1516 WILKINSON ROBT P ● 236-9227
1523 GLYER ARTH E ● 234-4196
1526 NO RETURN
1534 NO RETURN
1535 PRINS OTTO 235-0637

280

---SE MILWAUKIE AV INTERSECTS
1627 OLSON HELEN A ● 236-5092
1638 EVERGREEN COURT APARTMENTS 235-1796
1 SUNTHIMER VERNON 235-1796
2 SHELTON ROBT S 232-2845
3 CRANE GRACE M 232-8895
4 PEAVY IRA J 235-6543
5 BROWN MARY E 235-7968
6 COON ALMEDA 236-1263
7 ANDERSON LAWRENCE 235-1777
8 SCHMIDT CHRIS E 233-7087
9 DOVER BARBARA
10 PURVIS H GORDON 235-7496
11 VACANT
12 MARTIN MARIAN MRS 236-6213
STREET CONTINUED
---SE 17TH AV INTERSECTS
---SE 18TH AV INTERSECTS
1815 LAVIER ERNEST E ● 234-5180
---SE 19TH AV INTERSECTS
1903 PEDERSON OSCAR A ● 236-4318
1917 HEARD RONALD R 236-1749
1923 HOLCOMB ELSIE R MRS ● 236-6031
1937 BUCKMEYER GEO J ●
---SE 20TH AV INTERSECTS
---SE 21ST AV INTERSECTS
---SE 22D AV INTERSECTS

282

---SP CO TRACKS CROSS

284

---SE 37TH AV INTERSECTS
3724 BOICOURT MYRTLE S MRS ● 771-6904
3754 FURNISH HARRY G ● 771-8741
---SE 38TH AV INTERSECTS
3809 HUNT BURROWES ● 771-4803
3817 LEIGH ARTH H ● 774-5256
3820 BRAYSON JAMES W ● 775-5423

320

---ZIP CODE 97206
---SE 39TH AV INTERSECTS
---SE 40TH AV INTERSECTS
---SE 41ST AV INTERSECTS
---SE 42D AV INTERSECTS
4205 BARTON RONALD W 775-9154
4215 BRODIGAN JAMES E 777-1375
4227 EVANS WM D
---SE 43D AV INTERSECTS
---SE 44TH AV INTERSECTS
---SE 46TH AV INTERSECTS
4613 VACANT
4619 RAMSEY JAMES ●
---SE 47TH AV INTERSECTS
4705 JOHNSON RALPH I ● 777-1249
4715 VOLZ FRED
---SE 48TH AV INTERSECTS

314

---SE 50TH AV INTERSECTS
5006 ROE VIDA C MRS ● 775-0327
5007 KREUDER THOS W ● 774-6083
5015 PECCIA NORMAN M ● 774-7148
5016 LUCAS JOSEPHINE MRS ● 775-0801
5030 MUNSON WM E ● 771-9194
5033 BAER WENDELIN D ● 775-3325
5034 GUSTAFSON BERTHA A MRS ● 771-9686
5039 HARRINGTON DOROTHY MRS ● 774-7915
5041 AMERICAN ROOFING & WATERPROOFING CO 771-8410
GRIFFIN NORMAN L ● 771-8410
5046 LA VELLE RILEY W ● 774-4604
---SE 51ST AV INTERSECTS
5104 VOLK ROBT L ● 771-1326
5115 VAN DORN GERTRUDE MRS ● 775-0072
5116 HOBSON AVRIL F ● 777-2130
5119 VACANT
5121 CARRICO MARY M MRS ●
5124 ANDERSEN IDA W MRS ● 775-2116
5143 WEEKS WINFRED E 775-5406
5145 KLUG DAVID B 775-7573
---SE 52D AV INTERSECTS
5221 OUR LADY OF SORROWS CATHOLIC CHURCH (OFC) 775-6731
5313 O'CONNELL DANL REV ● 775-6731
5323 OUR LADY OF SORROWS CONVENT 774-3309
---SE 54TH AV INTERSECTS
5406 MYERS PHIL MRS 775-3580
5415 NO RETURN ●
5416 VACANT
5421 WHITE BRUCE 774-9616
5424 JACOBSON DOUGLAS M 775-6262
5503 SIRIANNI ROSIERA MRS ● 771-6000
5504 PHILIP ELOIN C ● 774-9894
5509 MONACO TONY ● 771-6548
5510 HOPMAN CHARLES J ● 771-1813
5515 KIRTZ WM T ● 771-3761
5524 VACANT ●
5529 REED CHARLES M ● 771-2406
5530 DAVIS JOAN G MRS ● 774-1596
5606 WEBSTER RICHD A ● 774-9968
5615 THOMPSON L W ● 771-6289
5616 JONES ALTON H ● 775-7240
5623 NO RETURN
5637 HUSS DAVID ● 775-2422
5644 ROBBEN HERMAN G ● 777-2869
---SE 57TH AV INTERSECTS
5703 STEELE HARRY A ● 775-5705
5709 MARK HERBERT L
5710 ORCUTT JOHN ● 774-3430
5715 EKELUND DANL ● 771-9350
5723 EHLERS GEO L ● 775-6946
5724 CLAUSEN TORVAL J ● 771-9310
5735 HANEY CLINTON D
5741 BRADSHAW TED 771-9081
5744 DAVIS JAMES ● 775-4927
5750 CULBERSON ROY A ● 775-4185
5803 GRAVEN MARIE A MRS ● 774-4090
5804 THORNTON EDYTHE A MRS ● 774-4686
5806 MELICHAR FRANK ● 774-2647
5811 SMITH LANCE L ●
5815 ROTH WALTER H 774-3349
5816 SPARKS VEDA M MRS ● 774-8627
5835 BURKE CLIFFORD F ● 771-1347
5903 KILGORE JERRY A 777-1910
5904 ANNIS CLIFFORD R ● 771-9119
5909 CRAWFORD KEITH L ● 771-2042
5914 BOYLES LARRY R ● 771-9057
5921 LUND WALLACE A 771-1698

312

---SE 60TH AV INTERSECTS
6008 VACANT
6017 TILLMAN WM L
6020 SWENSEN MARGT G MRS ● 771-0707
6025 BROWN MICHL D ●
6028 ARDUESER LAWRENCE J ● 777-3205
6031 REESE RICHD L ● 771-7446
6035 JANSEN NORMAN A 775-4038
6036 PRESTON JIM
6045 WADSWORTH LARRY
6046 HILL BEN J 775-6329
6047 NO RETURN
6056 JACKSON ALEX ● 775-9838
6105 PATTERSON ROBT
6108 BENAIM ALBERT 777-2035
6110 NO RETURN
6112 MALDY EDW J ●
6119 VACANT
6123 SHAW WM J ● 775-1428
6130 WILKERSON EARL H ●
6139 LARA FRANK M ● 774-1554
---SE 62D AV INTERSECTS
6212 EDMONDSON HOWARD C ● 771-0008
6221 LAKE DEWEY E ● 774-2217
6224 HARTMAN SAM E ● 774-8088
6235 BRAUCKMILLER DONALD L ● 771-4556
6236 LOYNES DONALD L 774-4572
6243 BOWE ELSIE A MRS ● 774-5638
6261 ZADAN STEPH ●
6300 WITTKOP KENNETH J ● 774-1602
6310 NYBERG GILBERT T ● 774-2566
6321 SHORT FRANCES MRS ●
6404 BAYLIE MERLE E ● 774-6857
6405 DEERING DENNIS A ● 777-1806
6411 JOHNSON HOWARD A ●
6416 HORNOR NORMAN H ● 771-3323
6424 HARRISON EUG V ● 775-6162
---SE 65TH AV INTERSECTS
6503 GORSLINE EDW J ● 771-0836
6504 CAMPBELL THOS F 771-3849
6508 CREGEEN ROBT
6514 LEMPKE RALPHA D MRS ● 774-2428
HARRINGTON BILLIE 775-6162
6523 DOLAN ALLAN V ● 771-0018
6524 FAUST DARYLL ● 775-9971
6526 HOUSE OF SAUERMANN DOG GROOMING 775-5254
SAUERMANN GERALD A ● 775-5254
6529 NELSON BURDETTE F ●
6535 ANDERSON DERWIN L 777-1849
6541 SWAYZE MAUDE W MRS ● 771-0284
6604 LA MAR WM B ● 774-4785
6613 CHRISTENSEN HILTON P ● 777-1326
6618 NO RETURN
6619 PAULSON RONALD B ● 777-3649
6623 JONES NORMA
6624 LEVY SAML A ● 774-8963
6630 SMITH EDDIE O ● 771-8232
6636 DORAN ESTHER E MRS ● 774-2287
6641 ESSY VICTOR M ● 774-4195
6642 KIGHT JENNINGS
6650 CONNETT EDNA J MRS 777-3724
---SE 67TH AV INTERSECTS
6701 SOUTHMAYD DAVID A ● 774-7180
6704 SCHULTZ JOSEPHINE MRS 775-2749
6709 POTTS MAE E MRS ● 775-8298
6710 FIELLIN RAYMOND L 775-7946
6714 UNDER CONSTN
6717 ELLIS RUSSELL ● 771-6023
6724 KING RICHD 774-7835
6725 VACANT
6729 JONES JOE H 771-7745
6730 CARTER CAROLYN RAINES MUSIC STUDIO PIANO STUDIO 774-3076
CARTER JOHN F ● 774-3076
6735 COATES GEO A 774-5840
6740 KENT SCOTT 771-6719
6804 BUKER RICHD L ●
6805 DONOVAN MITCHELL J ● 771-0002
6811 PACE GERALD
6812 TAYLOR MARK F ● 775-7144
6817 JONES FLOYD M ● 771-6675
6820 HOWARD RICHD ●
6824 WICKER LEMUEL H ● 774-5096
6829 VOGT WALTER J JR ● 775-0381
6830 VACANT
6835 HAHN JOHN P ● 774-5116
6836 SARGENT GERRALD 771-7617
6849 HENDRON PAUL M
6850 LARSON KEITH R ● 771-8766
---SE 69TH AV INTERSECTS
6903 MARTI ALF ● 771-1276
6904 SCHOERPLIN RICHD W ●
6909 LIMBER HOWARD E ● 771-3683
6910 FREY ELTON E ● 771-4565
6920 TALLEY DALE ● 771-4643
6923 VACANT
6930 DUNFORD STANLEY K ● 771-4237
7003 HORNE ALF D ● 775-6648
7004 WORRELL BERT W ● 775-7766
7009 GRAGG EVERETT L 777-3088
7015 BROWN RUTH MRS ● 774-4745
7016 EDGAR EUG H ● 774-5732
7023 MOORE MICHL
7026 LUKICH RAY ● 771-9438
7029 OEARDORFF FRANK D ● 771-5277
7104 LEWIS LOREN R 774-3762
7119 EVANGELICAL CHURCH OF NORTH AMERICA
7120 THORSEN PAUL E 774-5611
7121 KNODEL JIMMIE REV 774-6689
7123 SHOREY HARRISON R ● 775-3662

310

---SE 72D AV INTERSECTS
7224 MOULTRIE PARLEY F ● 775-2542
7234 DIENES CONRAD ● 775-6676
7244 WHITEHEAD H RAY ● 771-3050
---SE 73D AV INTERSECTS
7306 BARKLEY MERLE J ● 771-3117
7312 HOLLINGWORTH RITA B MRS ● 771-6119
7324 GUHLKE PAUL E ● 771-2453
7330 PANKRATZ PETER M ● 771-2594
7342 LONGWELL H HOWARD ● 774-3438
---SE 74TH AV INTERSECTS
7403 SAVAGE MARIE I MRS ● 771-1335
7404 WAGSTAFF DAVID G ● 774-5426
7411 BOATES DONALD A ● 775-0690
7412 FESSLER ROBT L ●
7422 TIPTON CARL ● 775-2633
7423 PICARD HELEN M MRS ● 775-5833
7427 BRIGGS WM J ●
7430 BURDICK FRANCIS J ● 775-4965
7503 CALL ANNA M MRS ● 771-2144
7504 BURR CLIFFORD H ● 775-5974
7512 HOOVER DEAN C 775-8023
7521 STEPHEN FAUNTIE C MRS ● 771-6553
7529 DUNCAN LAWRENCE G 777-2973
7604 PALMER WM S ● 771-1520
7605 DETERS LOUISE E MRS ● 774-6953
7612 THOMAS JIMMY L
7615 SMITH MICHL E
7625 KRAUS EDW A ● 775-5045
---SE 77TH AV INTERSECTS
7719 TINKER LESTER C ● 771-6088
7720 KNUDSEN RENA M MRS ● 775-0873
7729 HANSON TRELLES L MRS ● 775-4413
7730 BUNDY KINGSLEY D ● 774-7428
7806 VACANT
7811 FISHER DAVID L ● 775-0174
7814 SCHABER MARVIN N ● 775-2802
7823 HOLCOMB THOS C
7824 HONN JACK L ● 771-6641
7827 YOUNG DAVID J ● 774-5943
7828 WILMARTH ROSS E ● 774-5935
7903 DAY FLOYD E ● 774-2003
7910 MOSS VERNON A ● 771-6547
7911 FARRELL FRANCIS J ● 771-6811
7922 FONG WAYNE 774-3929
7934 CHRISTEN WM ● 775-3438
---SE 80TH AV INTERSECTS
---SE 80TH PL INTERSECTS
8029 GUILD BELLE MRS ● 771-2077
8032 ZACK HELEN MRS 777-1850
8035 MORETON ANNA L MRS ●
8042 MORRISON ELIZ A MRS ● 774-6997
8052 PELFREY JAMES 771-4225
8053 MC COMBS JULIAN D ● 771-8852
8056 DICKINSON RICHD V 771-6374
8103 HAY CRAIG D 777-3152
8104 PENROSE EVELYN H MRS ● 771-4226
8109 KIDWELL CHARLES B ● 771-2385
8112 HADDUCK ARTH G ● 774-8414
8120 INTERNATIONAL CHRISTIAN FELLOWSHIP CHURCH
8122 SCHULZ GENEVIEVE E MRS ● 775-0627
---SE 82D AV INTERSECTS

296

---ZIP CODE 97266
---SE 94TH AV INTERSECTS
---SE 95TH AV INTERSECTS
---SE 96TH AV INTERSECTS
9608 MC GEE FREDK W
9611 VACANT
9615 EASTMAN ELEANORE D MRS ● 771-6285
9616 RICE CECIL ● 775-8289
9621 NO RETURN
9635 VACANT
9636 BENNETT FRANCES V MRS ●
9647 NELSON HAROLD
9646 VACANT
9659 MORROW HAL E ● 777-3604

298

---SE 97TH AV INTERSECTS
9704 ARNOLD DAISY M MRS 771-3301
LOCKWOOD VIOLET MRS 775-1042
9707 LUDWIG ROY H ● 771-7713
9719 LEE VICTORIA I MRS ● 771-6920
9720 NEWTON F D 775-1090
9723 NO RETURN
---SE 98TH AV INTERSECTS
9803 WILDER FRANCES E MRS ● 774-4218
9811 BUSH KENNETH L ● 775-7420
9819 DANE JOSEPH H ● 774-7581
9831 DEXHEIMER LEO ● 774-2167
---SE 99TH AV INTERSECTS
9902 WALKER FRED
9911 BERVIN ERLING W ● 774-4036
9912 CASTLE BEATRICE C MRS ● 775-5967
9929 KENDRICK CARL C ● 774-2911
9930 MICHAEL SHERWOOD G ● 771-7734
9935 ROSE VIRGIL 771-4702
9940 WERTH BERT A ● 775-3408
---SE 100TH AV INTERSECTS
10006 WAGNER HOWARD O ● 775-5198
10013 TREADAWAY EDWIN N ● 774-4053
10020 WILLIAMS LULU E MRS ● 771-5900
10027 HOLMAN WAYNE ●
---SE 101ST AV INTERSECTS
10105 ELKINS CHARLES E 774-8455
10114 JONES JERRY W
10115 YEAMANS GARY L ●
10120 LEE PAUL W
10123 HUNTER FLOSSIE A MRS ● 775-6303
10133 BEYER JAMES N ● 771-8646

53

KNOTT ST N -FROM 2657 N WILLIAMS AV WEST

---ZIP CODE 97227
17 VACANT
18 VACANT
22 VACANT
30 WRIGHT WM
102 APARTMENTS
A WALTON LLOYD ●
B SIMS CALVANA
C SHOALS MITCHELL D 282-4547
D ANDERSON LUCILLE 281-3515
---N VANCOUVER AV INTERSECTS
238 EMANUEL HOSPITAL (RESIDENTS HOME) 287-2468
239 JACKSON BEATRICE 288-1074
248 EMANUEL HOSPITAL (RESIDENTS HOME) 281-1281
---N GANTENBEIN AV INTERSECTS
312 FOWLER DESSIE MRS 284-0804
322 THOMSON FRED A ● 282-2063
402 VACANT
VACANT
411 STEEN DOROTHY B
412 HEPBURN DONALD D ● 284-8097
---N COMMERCIAL AV INTERSECTS
500 NO RETURN
508 TURNER BRADY E ●
---N COMMERCIAL CT INTERSECTS
540 VACANT
542 VACANT
553 JONES ROSIE MRS
---N KERBY AV INTERSECTS
601 SUTTON THOS
---N BORTHWICK AV INTERSECTS
702 VACANT
708 MARTIN FRAZIER
716 POWELL LEONARD ● 287-2191
729 VACANT
739 HILL ETHEL MRS ● 284-1520
740 STREIMER SHEET METAL WORKS INC HTG & VENTILATING CONTRS 288-5575
743 LATHAN JESSIE V MRS ● 287-0774
751 TILLMAN JOHN ● 281-6450
---N ALBINA AV INTERSECTS
822 VACANT
824 VACANT
826 VACANT
837 MC DONALD ERVIN 281-3604
839 HUBBARD LEROY
843 FARRELL HOTEL APARTMENTS 284-9951
1 BAKER WM
3 LOGAN JAMES 284-9951
4 HUDSON JOHN
5 RILEY THOS
6 WEBSTER JOHN
7 VACANT (APTS 7-11)
12 GRIFFIN LOUIS
14 WEBSTER JEWELL
16 MARTIN ROBT
19 AUSTIN LESTER
20 BARTLETT LESTER
21 MYERS WM
23 STEFFEN ROBT
24 GONZALES EUG
25 VACANT
26 GILMOUR GEO A
28 VACANT
29 JOYCE MICHL
32 MC CUSKER THOS
33 STGE RM
34 VACANT
35 ENDICOTT CAROLYN
37 SAARIO LUANNE
847 LOWMAN NORMAN
849 VACANT
853 STEFFEN RAYMOND
---N MISSISSIPPI AV INTERSECTS
923 VACANT
926 EAST RIVER HOTEL APARTMENTS 284-9619
100 RICHMAN HENRY

TP	Adjoining	Source
-	✓	R. L. Polk Co. Publishers

KNOTT ST 1970

PACIFIC POWER & LIGHT COMPANY

Get the BEST...Go ALL-ELECTRIC

Public Service Building, Portland, Oregon 97204 **Telephone 226-7411**

KNOTT ST N--CONTD
EAST RIVER HOTEL APARTMENTS--
CONTD
102 HANKEN JAMES
104 OVERBECK ELMER G 284-9619
201 GENOVESE FRANK
204 VACANT
206 LABUSH RONALD
208 JACKSON PATRICIA
210 GRISSON DEAN
212 COLLINS JAMES
214 HURD ARTH
216 ZALLMANN JAMES
217 STGE RM
302 NO RETURN
303 TAYLOR JAMES
305 VACANT
307 VACANT
310 VACANT
312 STGE RMS
314 STEPHENS MONA MRS
317 VACANT
320 VACANT
321 MOORE DONALD
323 JENSEN ANITA MRS
325 VACANT
327 VACANT
932 VACANT
940 VACANT

51

---N INTERSTATE AV INTERSECTS
1013 VACANT

68

KNOTT ST NE -FROM 2657 N WILLIAMS AV EAST

---ZIP CODE 97212
44 PORTLAND GENERAL ELECTRIC CO (POWER HSE)
77 KNOTT ST COMMUNITY CENTER 282-1460
---NE RODNEY AV INTERSECTS
120 SAINT PHILIP'S EPISCOPAL CHURCH 281-5802
121 SMITH ESTHER M MRS • 288-3934
127 BUTLER VERNON C • 288-4770
130 BROWN R M 282-5150
216 PUBLIC LIBRARY EXTENSION BOOKMOBILE 223-7201
236 SCOTT HENRY D • 282-9960
301 COUNTY CORONER 227-8411
302 VACANT
321 DAUGHERTY JAMES L
326 VACANT
331 VACANT
---NE UNION AV INTERSECTS
420 LAMPUS CO (STGE)
421 RYNERSON,EDGAR W NEWSPAPER DISTR 287-5222
422 APARTMENTS
1 MICHAEL EVERETT T 281-8866
2 VACANT
3 VACANT
4 KORBE WALT
5 DAHL ARTH R 281-1925
430 PAZZ'S SALON OF BEAUTY 288-3447
431 WOLF WESLEY E • 281-7952
434 VACANT
442 PAZEOTOPOULOS GEO C • 282-7677
443 NELSON FLORA A MRS • 284-3170
505 MINNIFIELD ELSA M MRS • 282-7650
506 WOOLEY JAMES H • 288-2834
516 VACANT
517 TRICE JIMMIE E • 282-3008
522 VACANT
523 TOLLISEN EDNA MRS •
534 GREEN JERRY MRS •
535 MOTLEY DAISEY M HOLDEN ELLIOTT 284-0431
536 WHITTEN JAMES 288-3704
541 GILL ALLEN 288-4165
547 JESSUP ELSIE M MRS • 288-2423
548 WILSON FRANK • 288-2988
602 VACANT
603 DAKLOS THOS B • 282-1440
606 DODGE JOSEPH
616 KAIB FRED L 284-5192
---NE 7TH AV INTERSECTS
707 KNOTT STREET MEDICAL BUILDING CLINIC 288-5131
BLAUER AARON PHYS 288-5131
HORENSTEIN MARCUS M PHYS 288-5131
737 SISLER FRANK D 228-4175

70

---NE 8TH AV INTERSECTS
806 THOMAS DON PETROLEUM DIESEL OIL SERV 288-3796
THOMAS & SON PAVING CO PAVING CONTR 287-5047
THOMAS GUS J • 287-5047
809 EVANS COLLINS W • 287-3294
828 LOVING ANDERSON • 282-5078
---NE 9TH AV INTERSECTS
910 SMITH DOROTHY MRS
911 STEWARD HOWARD N JR • 281-1423
930 COPELYN ROBT 282-4754
933 WILLIS WILLARD • 287-3282
---NE 10TH AV INTERSECTS
1007 NANCE ANCIL S • 287-0885
1010 BIRD ROBT B •
1026 PRITCHETT WALTER 287-1634
---NE 11TH AV INTERSECTS
1104 DUKE GEO P • 287-8974
1107 IRWIN BENJ J • 281-1696
1128 JOHNSON MAR L MRS • 284-2649
---NE 12TH AV INTERSECTS
1206 MILLER WM R MRS 287-4757
1209 PEARLMAN PHILLIP • 287-6277
1229 TINIAKOS JOHN J • 287-0652
1234 VACANT
---NE 13TH AV INTERSECTS
1310 MITCHELL RUTH MRS • 287-7271
1311 BURKETT FANNIE K MRS • 288-1154
1330 KENT EDW R • 284-4325
1331 HIRSTEL EDW • 287-9557
---NE 14TH AV INTERSECTS
1408 TABOR HAROLD S • 287-6885
1424 DOUGLAS VERNON A PHYS • 281-9594

72

---NE 15TH AV INTERSECTS
1504 NEACE MAE Z
1506 WEINBERG CELIA MRS 287-4704
1508 WILKENSON ARTH G 281-6623
1511 MILLER RUTH E MRS • 281-7221
1529 JECKELL W ROSS • 281-2680
---NE 16TH AV INTERSECTS
1608 BOXER ISRAEL M • 282-6005
1609 SMITH HARRY C JR •
1621 HARDMAN WAYNE A • 281-4023
1628 MONTAG GEO D • 284-6915
1633 MC GRAW ARTH M • 282-1380
---NE 17TH AV INTERSECTS
1700 NORTHWEST DISTRICT LUTHERAN CHURCH MISSOURI SYNOD 287-6653
1719 RELIGIOUS SCIENCE HEADQUARTERS 288-2776
1728 GIESBRECHT WM G • 288-1682
---NE 18TH AV INTERSECTS
1808 MC NAMEE HAROLD R • 287-8651
1811 LANG CHARLES B • 287-5804
1828 SWAN EARLE J ACCT • 284-5956
1829 KINDSCHUH EUG H REV • 284-5453
---NE 19TH AV INTERSECTS
1909 SNEYD DONALD S • 284-0267
1919 RELOS PETER A • 281-9898
1925 PETERSON GEO S • 287-7217
1935 MC HUGH BERNICE MRS • 287-5313
---NE 20TH AV INTERSECTS
2000 LONDON JOHN E • 287-8633
2011 ANTHONY WM G • 281-1467
2029 DYER EARL •
2030 SHRUM THOS E JR • 281-4729

74

---NE 21ST AV INTERSECTS
2110 HICKS JULES J • 281-6766
2111 RASMUSSEN MARVIN R • 282-0092
2120 HALL JOHN H 282-6052
2129 STILWELL DONALD E • 282-6761
2130 GOODELL JEFFERY W • 281-1884
---NE 22D AV INTERSECTS
2208 ROBERTS HARLEY C JR •
2228 DEL TOGNO ARMANASCO JOHN C • 287-1028
---NE 23D AV INTERSECTS
2309 VAUGHAN MINNIE B MRS • 281-3030
2310 LEE MILTON L • 288-4584
2324 MILLS ALAN T • 284-5436
2331 SCHROEDER VERNON E REV • 285-9512
---NE 24TH AV INTERSECTS
2407 GREEN ALF E • 288-2356
2427 DONOVAN MILDRED S MRS • 281-0150
2437 VACANT
---NE 25TH AV INTERSECTS
2510 SMITH WM W • 282-2026
2515 MALQUIST AUG C • 281-7781
2525 HALL GLADYS MRS • 284-6967
---NE 26TH AV INTERSECTS
2611 HARRISON OLIN V • 281-6954
2627 MC CONNELL H JAMES • 287-3746
---NE 27TH AV INTERSECTS
2717 ABERNATHY PEARL Z MRS • 282-2943
2727 SCHAFER CARL O • 282-2731
2730 CULLISON PHELON E JR • 288-1519
2740 GOODELL MYRON H 282-5120

76

---NE 28TH AV INTERSECTS
2811 LAMB ROY E • 287-5345
2814 STEPHAN BONITA MRS • 282-9872
2821 MUCKLEROY IDA M MRS • 284-0932
2828 WAX PHILIP F • 287-7089
2833 KROGH GEO • 281-6550
2834 KARLSON NILS G • 282-6377
---NE 29TH AV INTERSECTS
2900 BASTASCH RICHD F • 282-7998
2904 LARSON RUEBEN T • 284-7681
2905 NO RETURN
2911 LANTZ MARION S • 287-5061
2914 COOK DALE M 282-7915
2921 CORNWELL BEN L • 288-3088
2933 RADDLE DONALD W • 282-5175
---NE 30TH AV INTERSECTS
3003 NO RETURN
3017 KALE WM W TV TECH • 288-2008
3021 LOVETT MICHL H • 288-4563
3032 WOLCOTT ROGER C • 280-0429
3033 PARKS DONALD B • 288-3600
---NE 31ST AV INTERSECTS
3104 KEELER E WILFORD • 281-7483
3107 TERRILL JOHN B JR • 281-8819
3111 LYTHGOE EDITH A MRS • 287-9741
3112 VACANT
3123 MC CAFFERY ROGER 281-5010
3124 PODICK RUTHELLA MRS • 288-1220
3132 HATCH ALF G • 281-2191
3133 JONES WALTER • 284-4908
---NE 32D AV INTERSECTS
3200 AUGER OWEN H • 287-8502
3203 WAGNER HERBERT • 281-2816
3208 MC CULLUGH GLADYS MRS • 281-7195
3209 AUGUSTON STEVEN R • 281-5733
---NE 32D CT INTERSECTS
3215 MC DONALD PAULINUS E • 288-3258
3220 SCOTT GLADYS • 281-0600
3223 MEHELIS EFSTATHIA H MRS •
3224 STRAHL NEWTON F • 287-9127
3229 DAVIS DOROTHY H MRS • 282-6728
3232 GARFIELD GRANT G • 282-1102
3236 PIERSON ELLEN M MRS • 282-8488
---NE 33D PL INTERSECTS
3249 DANIELS FRED C • 281-6534
3263 ROBERTS WM M DENTIST 287-1554
---NE 33D AV INTERSECTS
3300 ALTO LEONARD
3330 GOODMAN ISADORE I • 288-4206
---NE 34TH AV INTERSECTS
3434 COFFEY ROBT C 281-0927

78

---NE 35TH AV INTERSECTS
3510 CARGILL IRA R • 292-0066
3511 NO RETURN
3530 MC GINNIS MARSHALL R • 282-3462
---NE 35TH PL INTERSECTS
3554 KIEL LUCY R MRS 284-3832
3560 WOODARD MORRIS • 287-5617
3564 ANDERSON OSCAR A • 288-1215
3570 JOHNSTON ELFRIDA L MRS • 281-2664
3571 LAWSON ALBERT C • 287-2187
3576 ORTH ALF A • 282-0339
3577 HARJU ARNOLD A • 282-4882
3581 SMITH ROY V •
3584 LAHENEY FRANK J • 284-0312
3589 KELLEY ARNOLD A BLDG CONTR • 284-2831
---NE 36TH AV INTERSECTS
3610 SANDERS JOHN P • 288-1512
3615 EMMETT ROBT M • 287-6731
3616 JOHNSON CLARENCE G • 282-4033
---NE 37TH AV INTERSECTS
3711 HEINTZ ARTH C • 287-1852
---NE 38TH AV INTERSECTS
---NE 39TH AV INTERSECTS
3928 GRENFELL LILLIAN N MRS • 284-4616
---NE 40TH AV INTERSECTS
4000 HAZARD JOHN W 284-4212
4014 BRISTER PATSY E MRS • 281-8688
4031 BAKER FRED K • 282-1077
4032 ZAHN GEO B •
---NE 41ST AV INTERSECTS
4110 SMITH DONALD H 282-6051
4111 STOWASER JOHN F • 284-6315

80

---ZIP CODE 97213
---NE 420 AV INTERSECTS
4211 JUDSON NELL C MRS • 281-8366

88

KNOWLES AV N -FROM 3133 N PORTLAND BLVD NORTH

---ZIP CODE 97217
6505 BURKE WM E • 289-4612
6516 LEE CEDRIC Y • 289-7445
6521 HIROTO DONALD S 289-8922
6532 VANDERMAST FRED J • 289-3923
6600 FINSETH ARNOLD F • 289-6216
6603 DOELL EDW J • 289-6191
6606 BERGER CARL E • 289-0982
6614 RADSPINNER TIMOTHY E • 285-3150
6620 CHILDS RAYMOND W • 289-3982
6625 ORTMANN CONRAD S • 289-5427
6628 SIMILA TOIVO O • 289-5408
---N LIBERTY ST INTERSECTS
6708 WINDHAM ROBT D • 289-7912
6715 JONES SAML A • 289-0086
6726 TOLLESON RUTH A MRS • 289-7643
6731 RUHL PHILIP T • 289-1860
6735 RUTLEDGE ROSS F • 289-6110
6800 MOSER JOHN L • 289-3819
6808 FREEMAN LINDY • 289-5358
6809 NESTER ROBT G • 289-1928
6817 YANDELL ROBT L • 289-0367
6826 CARPENTER MELBURN C • 289-5167
6827 URBAUER WM S • 289-2234
---N SARATOGA ST INTERSECTS
6904 LEE RICHD E • 285-3644
6905 SOSINSKI ORVILLE D •
6914 JONES THELMA W • 289-5059
6915 BEESON WM W •
6925 JORGENSEN LLOYD J • 289-8311
6926 WORDLEY SAML E • 289-7860
6933 DAVIDSON WM L •
6934 YOUNG MERRILL E • 289-8921
6941 SANDSTED ELSA MRS • 285-3228
6948 O'HARA IVA F MRS
6949 GARGE GUNTER 289-4969
6955 MALDONADO DANE R
6956 FLOREA DANIEL M
6965 FOSTER RICHD S • 289-6219
6966 CAMPBELL GRAEME K • 289-0494
6974 THOMPSON OREN C • 289-8083
6975 ANDERSON WALTER R •
---N BRYANT ST INTERSECTS
7006 STORLI NONA MRS • 289-8121
7007 MARBLE ALBERT G • 289-9693
7025 RUOIE NELDON A • 289-4673
7034 SMITH CHRIS A • 289-8663
7040 MC KEE MARGT R • 285-8804
7047 VAN DAAM DOROTHY MRS • 289-7098
7048 PARSON ROGER D 289-4356
7057 HAAKE HAROLD L • 285-3835
7058 BOCIAN LEO J 289-5898
---N MORGAN ST INTERSECTS
7103 KLUSER CAROL M MRS 285-6450
7106 WILLMASER FRANK A • 289-1461
7117 DAVIS BRYAN W • 289-6476
7118 WYATT LESTER P • 285-1451
7128 GORALSKI JOHN A • 285-3350
7130 SCHILLEREFF GERALD • 285-8556
7207 VACANT
7214 HAHN THOMAS H • 285-7640
7219 ALPHONSE CARMEN A 289-5100
7223 SMITH AGNES L
7224 WASHBURN CLAUDE W • 289-0920
7234 BUDDEAU EDWIN E • 289-1824
---N HOLLAND ST INTERSECTS
7304 KELLER CECELIA L MRS • 285-8861
7305 MOUNCHER MEDORA L MRS • 289-4370
7311 BOGARD JOSEPH F • 285-3140
7314 NEIMAN JOHN F • 285-7609
7323 HAY MADELYN E MRS • 289-9550
7331 MILBRANDT C RICHD 285-4149
7338 SMITH AGNES M MRS • 289-8525
7339 CASTRO NARCISO D • 285-0983
7409 RODRIGUEZ GUADALUPE F • 289-8900
---N LOMBARD ST INTERSECTS

167

LABBE AV SW -FROM SW GREENLEAF CT SOUTH 1 N OF SW GREENLEAF DR

---ZIP CODE 97221
2814 GORDON WALTER L • 223-0654
2820 SAINT THOMAS MORE CONVENT 223-1968
2831 VACANT
2843 GROUT J GORDON • 223-8036
2861 CAMERON JAMES F • 223-7849
2873 RENGO ROBT C • 228-7209
2889 BURKITT HAROLD • 223-6489
2924 VACANT
2936 BUELL MARY W MRS • 223-5344

228

LADD AV SE (LADD'S ADDITION)-FROM SE HAWTHORNE BLVD AT SW 12TH AV SOUTHEAST

---ZIP CODE 97214
1524 TUBBS EARL 236-1413
1525 CAPUTO SHELL SERVICE GAS STA 232-4636
SPEEDWAY LUBRICATORS GAS STA 232-4636
1526 BRANA-LEE APARTMENTS 236-2437
A BENNETT ADAH 235-6733
B FOSTER MILDRED
C BARTELS VONALEE 233-7255
D CHEDESTER CHARLES
E VINCENT LOUIS 232-8930
F VACANT
G FITZGERALD MARY F MRS
H CALKINS CHRYSTAL A MRS 234-8849
I PERCY CARRIE C MRS 234-2819
J PAULSON ALTA F 232-4629
K EWART ARTH
L JOHNSON RICHD
M AHRENKIEL ARNETT L
N OLESKO WALLY J
O SCHNELL THELMA
P STANLEY ADA MRS MRS 235-7078
S48 TURBAN HENRY 236-2437
1528 NELSON ALMA MRS 236-0193
1540 APARTMENTS
A DALE O CLARK 234-9130
B WARDEN STANLEY
C PRICE RICHD
D ALBURN FLORENCE
STREET CONTINUED
1546 NOLAN TIMOTHY R 234-4539
1549 SERKOIAN GEO M JR 235-2524
1550 BLACKWILDER DUANE 235-4208
---SE CLAY ST INTERSECTS
NO RETURN
1602 MATTINGLY BISHOP C • 236-6063
1603 NO RETURN
1612 GRIESSMANN RUDOLPH • 232-6818
1619 APARTMENTS
1 JOHNSON ARNOLD M 232-8456
2 WAGNER ELIZ MRS 236-1280
3 KRESNAK MARY A 234-1958
4 INMAN DEBORAH A 233-3710
STREET CONTINUED
1620 MEHLAFF AL D • 232-8430
1623 FINN ROSE 232-7451
1627 ADAMS EVELYN M MRS • 232-2317
1628 LOUIE WOON PANG 234-3725
1637 MC CORMICK EDW C 236-2479
1638 ROSTECK HENRY S • 232-5506
1643 TEMPLETON ROBT J • 234-5605
1644 VACANT
1649 NO RETURN
1700 POPHAM WM H • 236-1561
1701 QUIGLEY BERTHA M • 232-2481
1709 PIKE CLARENCE R 234-3028
1719 FONG LOW MOY MRS •
1720 STEWART ROBT T • 232-5906
1726 ANDREWS EDITH V MRS
1727 COZZETTO JAMES F • 232-3012
1734 OLSEN KORMAN L • 232-6856
1737 CUNNINGHAM JUNE
1744 BASSETT AMELIA L MRS • 236-5944
1745 KIPP LOUIS H • 235-6794
1752 CHEUNG WILBERT • 234-1431
---SE PALM ST INTERSECTS

TP	Adjoining	Source
-	✓	R. L. Polk Co. Publishers

KNOTT ST 1970

PORTLAND GENERAL ELECTRIC CO.

An investor-owned utility serving Oregon since 1889

ELECTRIC BUILDING 621 SW ALDER, PORTLAND 97205 PHONE 228-7181

KNIGHT ST SE--CONTD

1335 HEIN ALEX C ● 232-7781
---SE 14TH AV INTERSECTS
1403 MC MULLIN ROGER F ● 236-3016
1404 CADIGAN MARGUERITE G MRS ● 236-0709
1413 DITTO EVA L MRS ● 236-8788
1414 NO RETURN
1422 TICKNOR CHRISTINA F MRS ● 236-5407
1431 YANT LEO H ● 236-2575
1432 POLLOCK JAMES E 236-2043
1434 NO RETURN
---SE 15TH INTERSECTS
1503 HUNZIKER SELINA MRS ● 236-8733
1515 SETHER L K
1516 WILKINSON ROBT P ● 236-9227
1523 GLYER ARTH E ● 234-4196
1526 NO RETURN
1534 NO RETURN
1535 PRINS OTTO 235-0637

280

---SE MILWAUKIE AV INTERSECTS
1627 OLSON HELEN A ● 236-5092
1638 EVERGREEN COURT APARTMENTS 235-1796
1 SUNTHIMER VERNON 235-1796
2 SHELTON ROBT S 232-2845
3 CRANE GRACE M 232-8895
4 PEAVY IRA J 235-6543
5 BROWN MARY E 235-7968
6 COON ALMEDA 236-1263
7 ANDERSON LAWRENCE 235-1777
8 SCHMIDT CHRIS E 233-7087
9 DOVER BARBARA
10 PURVIS H GORDON 235-7495
11 VACANT
12 MARTIN MARIAN MRS 236-6213
STREET CONTINUED
---SE 17TH AV INTERSECTS
---SE 18TH AV INTERSECTS
1815 LAVIER ERNEST E ● 234-5180
---SE 19TH AV INTERSECTS
1903 PEDERSON OSCAR A ● 236-4318
1917 HEARD RONALD R 236-1749
1923 HOLCOMB ELSIE R MRS ● 236-6031
1937 BUCKMEYER GEO J ●
---SE 20TH AV INTERSECTS
---SE 21ST AV INTERSECTS
---SE 22D AV INTERSECTS

282

---SP CO TRACKS CROSS

284

---SE 37TH AV INTERSECTS
3724 BOICOURT MYRTLE S MRS ● 771-6904
3754 FURNISH HARRY G ● 771-8741
---SE 38TH AV INTERSECTS
3809 HUNT BURROWES ● 771-4803
3817 LEIGH ARTH H ● 774-5256
3820 BRAYSON JAMES W ● 775-5423

320

---ZIP CODE 97206
---SE 39TH AV INTERSECTS
---SE 40TH AV INTERSECTS
---SE 41ST AV INTERSECTS
---SE 42D AV INTERSECTS
4205 BARTON RONALD W 775-9154
4215 BRODIGAN JAMES E 777-1375
4227 EVANS WM D
---SE 43D AV INTERSECTS
---SE 44TH AV INTERSECTS
---SE 46TH AV INTERSECTS
4613 VACANT
4619 RAMSEY JAMES ●
---SE 47TH AV INTERSECTS
4705 JOHNSON RALPH I ● 777-1249
4715 VOLZ FRED
---SE 48TH AV INTERSECTS

314

---SE 50TH AV INTERSECTS
5006 ROE VIDA C MRS ● 775-0327
5007 KREUDER THOS W ● 774-6083
5015 PECCIA NORMAN M ● 774-7148
5016 LUCAS JOSEPHINE MRS ● 775-0801
5030 MUNSON WM E ● 771-9194
5033 BAER WENDELIN D ● 775-3325
5034 GUSTAFSON BERTHA A MRS ● 771-9686
5039 HARRINGTON DOROTHY MRS ● 774-7915
5041 AMERICAN ROOFING & WATERPROOFING CO 771-8410
GRIFFIN NORMAN L ● 771-8410
5046 LA VELLE RILEY W ● 774-4604
---SE 51ST AV INTERSECTS
5104 VOLK ROBT L ● 771-1326
5115 VAN DORN GERTRUDE MRS ● 775-0072
5116 HOBSON AVRIL F ● 777-2130
5119 VACANT
5121 CARRICO MARY M MRS ●
5124 ANDERSEN IDA W MRS ● 775-2116
5143 WEEKS WINFRED E 775-5406
5145 KLUG DAVID B 775-7573
---SE 52D AV INTERSECTS
5221 OUR LADY OF SORROWS CATHOLIC CHURCH (OFC) 775-6731
5313 O'CONNELL DANL REV ● 775-6731
5323 OUR LADY OF SORROWS CONVENT 774-3309
---SE 54TH AV INTERSECTS
5406 MYERS PHIL MRS 775-3580
5415 NO RETURN ●
5416 VACANT
5421 WHITE BRUCE 774-9616
5424 JACOBSON DOUGLAS M 775-6262
5503 SIRIANNI ROSIERA MRS ● 771-6000
5504 PHILIP ELOIN C ● 774-9894
5509 MONACO TONY ● 771-6548
5510 HOPMAN CHARLES J ● 771-1813
5515 KIRTZ WM T ● 771-3761
5524 VACANT ●
5529 REED CHARLES M ● 771-2406
5530 DAVIS JOAN G MRS ● 774-1596
5606 WEBSTER RICHD A ● 774-9968
5615 THOMPSON L W ● 771-6289
5616 JONES ALTON H ● 775-7240
5623 NO RETURN
5637 HUSS DAVID ● 775-2422
5644 ROBBEN HERMAN G ● 777-2869
---SE 57TH AV INTERSECTS
5703 STEELE HARRY A ● 775-5705
5709 MARK HERBERT L
5710 ORCUTT JOHN ● 774-3430
5715 EKELUND DANL ● 771-9350
5723 EHLERS GEO L ● 775-6946
5724 CLAUSEN TORVAL J ● 771-9310
5735 HANEY CLINTON D
5741 BRADSHAW TED 771-9081
5744 DAVIS JAMES ● 775-4927
5750 CULBERSON ROY A ● 775-4185
5803 GRAVEN MARIE A MRS ● 774-4090
5804 THORNTON EDYTHE A MRS ● 774-4686
5806 MELICHAR FRANK ● 774-2647
5811 SMITH LANCE L ●
5815 ROTH WALTER H 774-3349
5816 SPARKS VEDA M MRS ● 774-8627
5835 BURKE CLIFFORD F ● 771-1347
5903 KILGORE JERRY A 777-1910
5904 ANNIS CLIFFORD R ● 771-9119
5909 CRAWFORD KEITH L ● 771-2042
5914 BOYLES LARRY R ● 771-9057
5921 LUND WALLACE A 771-1698

312

---SE 60TH AV INTERSECTS
6008 VACANT
6017 TILLMAN WM L
6020 SWENSEN MARGT G MRS ● 771-0707
6025 BROWN MICHL D ●
6028 ARDUESER LAWRENCE J ● 777-3205
6031 REESE RICHD L ● 771-7446
6035 JANSEN NORMAN A 775-4038
6036 PRESTON JIM
6045 WADSWORTH LARRY
6046 HILL BEN J 775-6329
6047 NO RETURN
6056 JACKSON ALEX ● 775-9838
6105 PATTERSON ROBT
6108 BENAIM ALBERT 777-2035
6110 NO RETURN
6112 MALDY EDW J ●
6119 VACANT
6123 SHAW WM J ● 775-1428
6130 WILKERSON EARL H ●
6139 LARA FRANK M ● 774-1554
---SE 62D AV INTERSECTS
6212 EDMONDSON HOWARD C ● 771-0008
6221 LAKE DEWEY E ● 774-2217
6224 HARTMAN SAM E ● 774-8088
6235 BRAUCKMILLER DONALD L ● 771-4556
6236 LOYNES DONALD L 774-4572
6243 BOWE ELSIE A MRS ● 774-5638
6261 ZADAN STEPH ●
6300 WITTKOP KENNETH J ● 774-1602
6310 NYBERG GILBERT T ● 774-2566
6321 SHORT FRANCES MRS ●
6404 BAYLIE MERLE E ● 774-6857
6405 DEERING DENNIS A ● 777-1806
6411 JOHNSON HOWARD A ●
6416 HORNOR NORMAN H ● 771-3323
6424 HARRISON EUG V ● 775-6162
---SE 65TH AV INTERSECTS
6503 GORSLINE EDW J ● 771-0836
6504 CAMPBELL THOS F 771-3849
6508 CREGEEN ROBT
6514 LEMPKE RALPHA D MRS ● 774-2428
HARRINGTON BILLIE 775-6162
6523 DOLAN ALLAN V ● 771-0018
6524 FAUST DARYLL ● 775-9971
6526 HOUSE OF SAUERMANN DOG GROOMING 775-5254
SAUERMANN GERALD A ● 775-5254
6529 NELSON BURDETTE F ●
6535 ANDERSON DERWIN L 777-1849
6541 SWAYZE MAUDE W MRS ● 771-0284
6604 LA MAR WM B ● 774-4785
6613 CHRISTENSEN HILTON P ● 777-1326
6618 NO RETURN
6619 PAULSON RONALD B ● 777-3649
6623 JONES NORMA
6624 LEVY SAML A ● 774-8963
6630 SMITH EDDIE O ● 771-8232
6636 DORAN ESTHER E MRS ● 774-2287
6641 ESSY VICTOR M ● 774-4195
6642 KIGHT JENNINGS
6650 CONNETT EDNA J MRS 777-3724
---SE 67TH AV INTERSECTS
6701 SOUTHMAYD DAVID A ● 774-7180
6704 SCHULTZ JOSEPHINE MRS 775-2749
6709 POTTS MAE E MRS ● 775-8298
6710 FIELLIN RAYMOND L 775-7946
6714 UNDER CONSTN
6717 ELLIS RUSSELL ● 771-6023
6724 KING RICHD 774-7835
6725 VACANT
6729 JONES JOE H 771-7745
6730 CARTER CAROLYN RAINES MUSIC STUDIO PIANO STUDIO 774-3076
CARTER JOHN F ● 774-3076
6735 COATES GEO A 774-5840
6740 KENT SCOTT 771-6719
6804 BUKER RICHD L ●
6805 DONOVAN MITCHELL J ● 771-0002
6811 PACE GERALD
6812 TAYLOR MARK F ● 775-7144
6817 JONES FLOYD M ● 771-6675
6820 HOWARD RICHD ●
6824 WICKER LEMUEL H ● 774-5096
6829 VOGT WALTER J JR ● 775-0381
6830 VACANT
6835 HAHN JOHN P ● 774-5116
6836 SARGENT GERRALD 771-7617
6849 HENDRON PAUL M
6850 LARSON KEITH R ● 771-8766
---SE 69TH AV INTERSECTS
6903 MARTI ALF ● 771-1276
6904 SCHOERPLIN RICHD W ●
6909 LIMBER HOWARD E ● 771-3683
6910 FREY ELTON E ● 771-4565
6920 TALLEY DALE ● 771-4643
6923 VACANT
6930 DUNFORD STANLEY K ● 771-4237
7003 HORNE ALF D ● 775-6648
7004 WORRELL BERT W ● 775-7766
7009 GRAGG EVERETT L 777-3088
7015 BROWN RUTH MRS ● 774-4745
7016 EDGAR EUG H ● 774-5732
7023 MOORE MICHL
7026 LUKICH RAY ● 771-9438
7029 OEARDORFF FRANK D ● 771-5277
7104 LEWIS LOREN R 774-3762
7119 EVANGELICAL CHURCH OF NORTH AMERICA
7120 THORSEN PAUL E 774-5611
7121 KNODEL JIMMIE REV 774-6689
7123 SHOREY HARRISON R ● 775-3662

310

---SE 72D AV INTERSECTS
7224 MOULTRIE PARLEY F ● 775-2542
7234 DIENES CONRAD ● 775-6676
7244 WHITEHEAD H RAY ● 771-3050
---SE 73D AV INTERSECTS
7306 BARKLEY MERLE J ● 771-3117
7312 HOLLINGWORTH RITA B MRS ● 771-6119
7324 GUHLKE PAUL E ● 771-2453
7330 PANKRATZ PETER M ● 771-2594
7342 LONGWELL H HOWARD ● 774-3438
---SE 74TH AV INTERSECTS
7403 SAVAGE MARIE I MRS ● 771-1335
7404 WAGSTAFF DAVID G ● 774-5426
7411 BOATES DONALD A ● 775-0690
7412 FESSLER ROBT L ●
7422 TIPTON CARL ● 775-2633
7423 PICARD HELEN M MRS ● 775-5833
7427 BRIGGS WM J ●
7430 BURDICK FRANCIS J ● 775-4965
7503 CALL ANNA M MRS ● 771-2144
7504 BURR CLIFFORD H ● 775-5974
7512 HOOVER DEAN C 775-8023
7521 STEPHEN FAUNTIE C MRS ● 771-6553
7529 DUNCAN LAWRENCE G 777-2973
7604 PALMER WM S ● 771-1520
7605 DETERS LOUISE E MRS ● 774-6953
7612 THOMAS JIMMY L
7615 SMITH MICHL E
7625 KRAUS EDW A ● 775-5045
---SE 77TH AV INTERSECTS
7719 TINKER LESTER C ● 771-6088
7720 KNUDSEN RENA M MRS ● 775-0873
7729 HANSON TRELLES L MRS ● 775-4413
7730 BUNDY KINGSLEY D ● 774-7428
7806 VACANT
7811 FISHER DAVID L ● 775-0174
7814 SCHABER MARVIN N ● 775-2802
7823 HOLCOMB THOS C
7824 HONN JACK L ● 771-6641
7827 YOUNG DAVID J ● 774-5943
7828 WILMARTH ROSS E ● 774-5935
7903 DAY FLOYD E ● 774-2003
7910 MOSS VERNON A ● 771-6547
7911 FARRELL FRANCIS J ● 771-6811
7922 FONG WAYNE 774-3929
7934 CHRISTEN WM ● 775-3438
---SE 80TH AV INTERSECTS
---SE 80TH PL INTERSECTS
8029 GUILD BELLE MRS ● 771-2077
8032 ZACK HELEN MRS 777-1850
8035 MORETON ANNA L MRS ●
8042 MORRISON ELIZ A MRS ● 774-6997
8052 PELFREY JAMES 771-4225
8053 MC COMBS JULIAN D ● 771-8852
8056 DICKINSON RICHD V 771-6374
8103 HAY CRAIG D 777-3152
8104 PENROSE EVELYN H MRS ● 771-4226
8109 KIDWELL CHARLES B ● 771-2385
8112 HADDUCK ARTH G ● 774-8414
8120 INTERNATIONAL CHRISTIAN FELLOWSHIP CHURCH
8122 SCHULZ GENEVIEVE E MRS ● 775-0627
---SE 82D AV INTERSECTS

296

---ZIP CODE 97266
---SE 94TH AV INTERSECTS
---SE 95TH AV INTERSECTS
---SE 96TH AV INTERSECTS
9608 MC GEE FREDK W
9611 VACANT
9615 EASTMAN ELEANORE D MRS ● 771-6285
9616 RICE CECIL ● 775-8289
9621 NO RETURN
9635 VACANT
9636 BENNETT FRANCES V MRS ●
9647 NELSON HAROLD
9646 VACANT
9659 MORROW HAL E ● 777-3604

298

---SE 97TH AV INTERSECTS
9704 ARNOLD DAISY M MRS 771-3301
LOCKWOOD VIOLET MRS 775-1042
9707 LUDWIG ROY H ● 771-7713
9719 LEE VICTORIA I MRS ● 771-6920
9720 NEWTON F D 775-1090
9723 NO RETURN
---SE 98TH AV INTERSECTS
9803 WILDER FRANCES E MRS ● 774-4218
9811 BUSH KENNETH L ● 775-7420
9819 DANE JOSEPH H ● 774-7581
9831 DEXHEIMER LEO ● 774-2167
---SE 99TH AV INTERSECTS
9902 WALKER FRED
9911 BERVIN ERLING W ● 774-4036
9912 CASTLE BEATRICE C MRS ● 775-5967
9929 KENDRICK CARL C ● 774-2911
9930 MICHAEL SHERWOOD G ● 771-7734
9935 ROSE VIRGIL 771-4702
9940 WERTH BERT A ● 775-3408
---SE 100TH AV INTERSECTS
10006 WAGNER HOWARD O ● 775-5198
10013 TREADAWAY EDWIN N ● 774-4053
10020 WILLIAMS LULU E MRS ● 771-5900
10027 HOLMAN WAYNE ●
---SE 101ST AV INTERSECTS
10105 ELKINS CHARLES E 774-8455
10114 JONES JERRY W
10115 YEAMANS GARY L ●
10120 LEE PAUL W
10123 HUNTER FLOSSIE A MRS ● 775-6303
10133 BEYER JAMES N ● 771-8646

53

KNOTT ST N -FROM 2657 N WILLIAMS AV WEST

---ZIP CODE 97227
17 VACANT
18 VACANT
22 VACANT
30 WRIGHT WM
102 APARTMENTS
A WALTON LLOYD ●
B SIMS CALVANA
C SHOALS MITCHELL D 282-4547
D ANDERSON LUCILLE 281-3515
---N VANCOUVER AV INTERSECTS
238 EMANUEL HOSPITAL (RESIDENTS HOME) 287-2468
239 JACKSON BEATRICE 288-1074
248 EMANUEL HOSPITAL (RESIDENTS HOME) 281-1281
---N GANTENBEIN AV INTERSECTS
312 FOWLER DESSIE MRS 284-0804
322 THOMSON FRED A ● 282-2063
402 VACANT
VACANT
411 STEEN DOROTHY B
412 HEPBURN DONALD D ● 284-8097
---N COMMERCIAL AV INTERSECTS
500 NO RETURN
508 TURNER BRADY E ●
---N COMMERCIAL CT INTERSECTS
540 VACANT
542 VACANT
553 JONES ROSIE MRS
---N KERBY AV INTERSECTS
601 SUTTON THOS
---N BORTHWICK AV INTERSECTS
702 VACANT
708 MARTIN FRAZIER
716 POWELL LEONARD ● 287-2191
729 VACANT
739 HILL ETHEL MRS ● 284-1520
740 STREIMER SHEET METAL WORKS INC HTG & VENTILATING CONTRS 288-5575
743 LATHAN JESSIE V MRS ● 287-0774
751 TILLMAN JOHN ● 281-6450
---N ALBINA AV INTERSECTS
822 VACANT
824 VACANT
826 VACANT
837 MC DONALD ERVIN 281-3604
839 HUBBARD LEROY
843 FARRELL HOTEL APARTMENTS 284-9951
1 BAKER WM
3 LOGAN JAMES 284-9951
4 HUDSON JOHN
5 RILEY THOS
6 WEBSTER JOHN
7 VACANT (APTS 7-11)
12 GRIFFIN LOUIS
14 WEBSTER JEWELL
16 MARTIN ROBT
19 AUSTIN LESTER
20 BARTLETT LESTER
21 MYERS WM
23 STEFFEN ROBT
24 GONZALES EUG
25 VACANT
26 GILMOUR GEO A
28 VACANT
29 JOYCE MICHL
32 MC CUSKER THOS
33 STGE RM
34 VACANT
35 ENDICOTT CAROLYN
37 SAARIO LUANNE
847 LOWMAN NORMAN
849 VACANT
853 STEFFEN RAYMOND
---N MISSISSIPPI AV INTERSECTS
923 VACANT
926 EAST RIVER HOTEL APARTMENTS 284-9619
100 RICHMAN HENRY

TP	Adjoining	Source
-	✓	R. L. Polk Co. Publishers

KNOTT ST 1970

PACIFIC POWER & LIGHT COMPANY

Get the BEST...Go ALL-ELECTRIC

Public Service Building, Portland, Oregon 97204 **Telephone 226-7411**

KNOTT ST N--CONTD
EAST RIVER HOTEL APARTMENTS--
CONTD
102 HANKEN JAMES
104 OVERBECK ELMER G 284-9619
201 GENOVESE FRANK
204 VACANT
206 LABUSH RONALD
208 JACKSON PATRICIA
210 GRISSON DEAN
212 COLLINS JAMES
214 HURD ARTH
216 ZALLMANN JAMES
217 STGE RM
302 NO RETURN
303 TAYLOR JAMES
305 VACANT
307 VACANT
310 VACANT
312 STGE RMS
314 STEPHENS MONA MRS
317 VACANT
320 VACANT
321 MOORE DONALD
323 JENSEN ANITA MRS
325 VACANT
327 VACANT
932 VACANT
940 VACANT

51

---N INTERSTATE AV INTERSECTS
1013 VACANT

68

KNOTT ST NE -FROM 2657 N WILLIAMS AV EAST

---ZIP CODE 97212
44 PORTLAND GENERAL ELECTRIC CO (POWER HSE)
77 KNOTT ST COMMUNITY CENTER 282-1460
---NE RODNEY AV INTERSECTS
120 SAINT PHILIP'S EPISCOPAL CHURCH 281-5802
121 SMITH ESTHER M MRS • 288-3934
127 BUTLER VERNON C • 288-4770
130 BROWN R M 282-5150
216 PUBLIC LIBRARY EXTENSION BOOKMOBILE 223-7201
236 SCOTT HENRY D • 282-9960
301 COUNTY CORONER 227-8411
302 VACANT
321 DAUGHERTY JAMES L
326 VACANT
331 VACANT
---NE UNION AV INTERSECTS
420 LAMPUS CO (STGE)
421 RYNERSON,EDGAR W NEWSPAPER DISTR 287-5222
422 APARTMENTS
1 MICHAEL EVERETT T 281-8866
2 VACANT
3 VACANT
4 KORBE WALT
5 DAHL ARTH R 281-1925
430 PAZZ'S SALON OF BEAUTY 288-3447
431 WOLF WESLEY E • 281-7952
434 VACANT
442 PAZEOTOPOULOS GEO C • 282-7677
443 NELSON FLORA A MRS • 284-3170
505 MINNIFIELD ELSA M MRS • 282-7650
506 WOOLEY JAMES H • 288-2834
516 VACANT
517 TRICE JIMMIE E • 282-3008
522 VACANT
523 TOLLISEN EDNA MRS •
534 GREEN JERRY MRS •
535 MOTLEY DAISEY M
HOLDEN ELLIOTT 284-0431
536 WHITTEN JAMES 288-3704
541 GILL ALLEN 288-4165
547 JESSUP ELSIE M MRS • 288-2423
548 WILSON FRANK • 288-2988
602 VACANT
603 DAKLOS THOS B • 282-1440
606 DODGE JOSEPH
616 KAIB FRED L 284-5192
---NE 7TH AV INTERSECTS
707 KNOTT STREET MEDICAL BUILDING CLINIC 288-5131
BLAUER AARON PHYS 288-5131
HORENSTEIN MARCUS M PHYS 288-5131
737 SISLER FRANK D 228-4175

70

---NE 8TH AV INTERSECTS
806 THOMAS DON PETROLEUM DIESEL OIL SERV 288-3796
THOMAS & SON PAVING CO PAVING CONTR 287-5047
THOMAS GUS J • 287-5047
809 EVANS COLLINS W • 287-3294
828 LOVING ANDERSON • 282-5078
---NE 9TH AV INTERSECTS
910 SMITH DOROTHY MRS
911 STEWARD HOWARD N JR • 281-1423
930 COPELYN ROBT 282-4754
933 WILLIS WILLARD • 287-3282
---NE 10TH AV INTERSECTS
1007 NANCE ANCIL S • 287-0885
1010 BIRD ROBT B •
1026 PRITCHETT WALTER 287-1634
---NE 11TH AV INTERSECTS
1104 DUKE GEO P • 287-8974
1107 IRWIN BENJ J • 281-1696
1128 JOHNSON MAR L MRS • 284-2649
---NE 12TH AV INTERSECTS
1206 MILLER WM R MRS 287-4757
1209 PEARLMAN PHILLIP • 287-6277
1229 TINIAKOS JOHN J • 287-0652
1234 VACANT
---NE 13TH AV INTERSECTS
1310 MITCHELL RUTH MRS • 287-7271
1311 BURKETT FANNIE K MRS • 288-1154
1330 KENT EDW R • 284-4325
1331 HIRSTEL EDW • 287-9557
---NE 14TH AV INTERSECTS
1408 TABOR HAROLD S • 287-6885
1424 DOUGLAS VERNON A PHYS • 281-9594

72

---NE 15TH AV INTERSECTS
1504 NEACE MAE Z
1506 WEINBERG CELIA MRS 287-4704
1508 WILKENSON ARTH G 281-6623
1511 MILLER RUTH E MRS • 281-7221
1529 JECKELL W ROSS • 281-2680
---NE 16TH AV INTERSECTS
1608 BOXER ISRAEL M • 282-6005
1609 SMITH HARRY C JR •
1621 HARDMAN WAYNE A • 281-4023
1628 MONTAG GEO D • 284-6915
1633 MC GRAW ARTH M • 282-1380
---NE 17TH AV INTERSECTS
1700 NORTHWEST DISTRICT LUTHERAN CHURCH MISSOURI SYNOD 287-6653
1719 RELIGIOUS SCIENCE HEADQUARTERS 288-2776
1728 GIESBRECHT WM G • 288-1682
---NE 18TH AV INTERSECTS
1808 MC NAMEE HAROLD R • 287-8651
1811 LANG CHARLES B • 287-5804
1828 SWAN EARLE J ACCT • 284-5956
1829 KINDSCHUH EUG H REV • 284-5453
---NE 19TH AV INTERSECTS
1909 SNEYD DONALD S • 284-0267
1919 RELOS PETER A • 281-9898
1925 PETERSON GEO S • 287-7217
1935 MC HUGH BERNICE MRS • 287-5313
---NE 20TH AV INTERSECTS
2000 LONDON JOHN E • 287-8633
2011 ANTHONY WM G • 281-1467
2029 DYER EARL •
2030 SHRUM THOS E JR • 281-4729

74

---NE 21ST AV INTERSECTS
2110 HICKS JULES J • 281-6766
2111 RASMUSSEN MARVIN R • 282-0092
2120 HALL JOHN H 282-6052
2129 STILWELL DONALD E • 282-6761
2130 GOODELL JEFFERY W • 281-1884
---NE 22D AV INTERSECTS
2208 ROBERTS HARLEY C JR •
2228 DEL TOGNO ARMANASCO JOHN C • 287-1028
---NE 23D AV INTERSECTS
2309 VAUGHAN MINNIE B MRS • 281-3030
2310 LEE MILTON L • 288-4584
2324 MILLS ALAN T • 284-5436
2331 SCHROEDER VERNON E REV • 285-9512
---NE 24TH AV INTERSECTS
2407 GREEN ALF E • 288-2356
2427 DONOVAN MILDRED S MRS • 281-0150
2437 VACANT
---NE 25TH AV INTERSECTS
2510 SMITH WM W • 282-2026
2515 MALQUIST AUG C • 281-7781
2525 HALL GLADYS MRS • 284-6967
---NE 26TH AV INTERSECTS
2611 HARRISON OLIN V • 281-6954
2627 MC CONNELL H JAMES • 287-3746
---NE 27TH AV INTERSECTS
2717 ABERNATHY PEARL Z MRS • 282-2943
2727 SCHAFER CARL O • 282-2731
2730 CULLISON PHELON E JR • 288-1519
2740 GOODELL MYRON H 282-5120

76

---NE 28TH AV INTERSECTS
2811 LAMB ROY E • 287-5345
2814 STEPHAN BONITA MRS • 282-9872
2821 MUCKLEROY IDA M MRS • 284-0932
2828 WAX PHILIP F • 287-7089
2833 KROGH GEO • 281-6550
2834 KARLSON NILS G • 282-6377
---NE 29TH AV INTERSECTS
2900 BASTASCH RICHD F • 282-7998
2904 LARSON RUEBEN T • 284-7681
2905 NO RETURN
2911 LANTZ MARION S • 287-5061
2914 COOK DALE M 282-7915
2921 CORNWELL BEN L • 288-3088
2933 RADDLE DONALD W • 282-5175
---NE 30TH AV INTERSECTS
3003 NO RETURN
3017 KALE WM W TV TECH • 288-2008
3021 LOVETT MICHL H • 288-4563
3032 WOLCOTT ROGER C • 280-0429
3033 PARKS DONALD B • 288-3600
---NE 31ST AV INTERSECTS
3104 KEELER E WILFORD • 281-7483
3107 TERRILL JOHN B JR • 281-8819
3111 LYTHGOE EDITH A MRS • 287-9741
3112 VACANT
3123 MC CAFFERY ROGER 281-5010
3124 PODICK RUTHELLA MRS • 288-1220
3132 HATCH ALF G • 281-2191
3133 JONES WALTER • 284-4908
---NE 32D AV INTERSECTS
3200 AUGER OWEN H • 287-8502
3203 WAGNER HERBERT • 281-2816
3208 MC CULLUGH GLADYS MRS • 281-7195
3209 AUGUSTON STEVEN R • 281-5733
---NE 32D CT INTERSECTS
3215 MC DONALD PAULINUS E • 288-3258
3220 SCOTT GLADYS • 281-0600
3223 MEHELIS EFSTATHIA H MRS •
3224 STRAHL NEWTON F • 287-9127
3229 DAVIS DOROTHY H MRS • 282-6728
3232 GARFIELD GRANT G • 282-1102
3236 PIERSON ELLEN M MRS • 282-8488
---NE 33D PL INTERSECTS
3249 DANIELS FRED C • 281-6534
3263 ROBERTS WM M DENTIST 287-1554
---NE 33D AV INTERSECTS
3300 ALTO LEONARD
3330 GOODMAN ISADORE I • 288-4206
---NE 34TH AV INTERSECTS
3434 COFFEY ROBT C 281-0927

78

---NE 35TH AV INTERSECTS
3510 CARGILL IRA R • 292-0066
3511 NO RETURN
3530 MC GINNIS MARSHALL R • 282-3462
---NE 35TH PL INTERSECTS
3554 KIEL LUCY R MRS 284-3832
3560 WOODARD MORRIS • 287-5617
3564 ANDERSON OSCAR A • 288-1215
3570 JOHNSTON ELFRIDA L MRS • 281-2664
3571 LAWSON ALBERT C • 287-2187
3576 ORTH ALF A • 282-0339
3577 HARJU ARNOLD A • 282-4882
3581 SMITH ROY V •
3584 LAHENEY FRANK J • 284-0312
3589 KELLEY ARNOLD A BLDG CONTR • 284-2831
---NE 36TH AV INTERSECTS
3610 SANDERS JOHN P • 288-1512
3615 EMMETT ROBT M • 287-6731
3616 JOHNSON CLARENCE G • 282-4033
---NE 37TH AV INTERSECTS
3711 HEINTZ ARTH C • 287-1852
---NE 38TH AV INTERSECTS
---NE 39TH AV INTERSECTS
3928 GRENFELL LILLIAN N MRS • 284-4616
---NE 40TH AV INTERSECTS
4000 HAZARD JOHN W 284-4212
4014 BRISTER PATSY E MRS • 281-8688
4031 BAKER FRED K • 282-1077
4032 ZAHN GEO B •
---NE 41ST AV INTERSECTS
4110 SMITH DONALD H 282-6051
4111 STOWASER JOHN F • 284-6315

80

---ZIP CODE 97213
---NE 42D AV INTERSECTS
4211 JUDSON NELL C MRS • 281-8366

68

KNOWLES AV N -FROM 3133 N PORTLAND BLVD NORTH

---ZIP CODE 97217
6505 BURKE WM E • 289-4612
6516 LEE CEDRIC Y • 289-7445
6521 HIROTO DONALD S 289-8922
6532 VANDERMAST FRED J • 289-3923
6600 FINSETH ARNOLD F • 289-6216
6603 DOELL EDW J • 289-6191
6606 BERGER CARL E • 289-0982
6614 RADSPINNER TIMOTHY E • 285-3150
6620 CHILDS RAYMOND W • 289-3982
6625 ORTMANN CONRAD S • 289-5427
6628 SIMILA TOIVO O • 289-5408
---N LIBERTY ST INTERSECTS
6708 WINDHAM ROBT D • 289-7912
6715 JONES SAML A • 289-0086
6726 TOLLESON RUTH A MRS • 289-7643
6731 RUHL PHILIP T • 289-1860
6735 RUTLEDGE ROSS F • 289-6110
6800 MOSER JOHN L • 289-3819
6808 FREEMAN LINDY • 289-5358
6809 NESTER ROBT G • 289-1928
6817 YANDELL ROBT L • 289-0367
6826 CARPENTER MELBURN C • 289-5167
6827 URBAUER WM S • 289-2234
---N SARATOGA ST INTERSECTS
6904 LEE RICHD E • 285-3644
6905 SOSINSKI ORVILLE D •
6914 JONES THELMA W • 289-5059
6915 BEESON WM W •
6925 JORGENSEN LLOYD J • 289-8311
6926 WORDLEY SAML E • 289-7860
6933 DAVIDSON WM L •
6934 YOUNG MERRILL E • 289-8921
6941 SANDSTED ELSA MRS • 285-3228
6948 O'HARA IVA F MRS
6949 GARBE GUNTER 289-4969
6955 MALDONADO DANE R
6956 FLOREA DANIEL M
6965 FOSTER RICHD S • 289-6219
6966 CAMPBELL GRAEME K • 289-0494
6974 THOMPSON OREN C • 289-8083
6975 ANDERSON WALTER R •
---N BRYANT ST INTERSECTS
7006 STORLI NONA MRS • 289-8121
7007 MARBLE ALBERT G • 289-9693
7025 RUOIE NELDON A • 289-4673
7034 SMITH CHRIS A • 289-8663
7040 MC KEE MARGT R • 285-8804
7047 VAN DAAM DOROTHY MRS • 289-7098
7048 PARSON ROGER D 289-4356
7057 HAAKE HAROLD L • 285-3835
7058 BOCIAN LEO J 289-5898
---N MORGAN ST INTERSECTS
7103 KLUSER CAROL M MRS 285-6450
7106 WILLMASER FRANK A • 289-1461
7117 DAVIS BRYAN W • 289-6476
7118 WYATT LESTER P • 285-1451
7128 GORALSKI JOHN A • 285-3350
7130 SCHILLEREFF GERALD • 285-8556
7207 VACANT
7214 HAHN THOMAS H • 285-7640
7219 ALPHONSE CARMEN A 289-5100
7223 SMITH AGNES L
7224 WASHBURN CLAUDE W • 289-0920
7234 BUDDEAU EDWIN E • 289-1824
---N HOLLAND ST INTERSECTS
7304 KELLER CECELIA L MRS • 285-8861
7305 MOUNCHER MEDORA L MRS • 289-4370
7311 BOGARD JOSEPH F • 285-3140
7314 NEIMAN JOHN F • 285-7609
7323 HAY MADELYN E MRS • 289-9550
7331 MILBRANDT C RICHD 285-4149
7338 SMITH AGNES M MRS • 289-8525
7339 CASTRO NARCISO D • 285-0983
7409 RODRIGUEZ GUADALUPE F • 289-8900
---N LOMBARD ST INTERSECTS

167

LABBE AV SW -FROM SW GREENLEAF CT SOUTH 1 N OF SW GREENLEAF DR

---ZIP CODE 97221
2814 GORDON WALTER L • 223-0654
2820 SAINT THOMAS MORE CONVENT 223-1968
2831 VACANT
2843 GROUT J GORDON • 223-8036
2861 CAMERON JAMES F • 223-7849
2873 RENGO ROBT C • 228-7209
2889 BURKITT HAROLD • 223-6489
2924 VACANT
2936 BUELL MARY W MRS • 223-5344

228

LADD AV SE (LADD'S ADDITION)-FROM SE HAWTHORNE BLVD AT SW 12TH AV SOUTHEAST

---ZIP CODE 97214
1524 TUBBS EARL 236-1413
1525 CAPUTO SHELL SERVICE GAS STA 232-4636
SPEEDWAY LUBRICATORS GAS STA 232-4636
1526 BRANA-LEE APARTMENTS 236-2437
A BENNETT ADAH 235-6733
B FOSTER MILDRED
C BARTELS VONALEE 233-7255
D CHEDESTER CHARLES
E VINCENT LOUIS 232-8930
F VACANT
G FITZGERALD MARY F MRS
H CALKINS CHRYSTAL A MRS 234-8849
I PERCY CARRIE C MRS 234-2819
J PAULSON ALTA F 232-4629
K EWART ARTH
L JOHNSON RICHD
M AHRENKIEL ARNETT L
N OLESKO WALLY J
O SCHNELL THELMA
P STANLEY ADA MRS MRS 235-7078
S48 TURBAN HENRY 236-2437
1528 NELSON ALMA MRS 236-0193
1540 APARTMENTS
A DALE O CLARK 234-9130
B WARDEN STANLEY
C PRICE RICHD
D ALBURN FLORENCE
STREET CONTINUED
1546 NOLAN TIMOTHY R 234-4539
1549 SERKOIAN GEO M JR 235-2524
1550 BLACKWILDER DUANE 235-4208
---SE CLAY ST INTERSECTS
NO RETURN
1602 MATTINGLY BISHOP C • 236-6063
1603 NO RETURN
1612 GRIESSMANN RUDOLPH • 232-6818
1619 APARTMENTS
1 JOHNSON ARNOLD M 232-8456
2 WAGNER ELIZ MRS 236-1280
3 KRESNAK MARY A 234-1958
4 INMAN DEBORAH A 233-3710
STREET CONTINUED
1620 MEHLAFF AL D • 232-8430
1623 FINN ROSE 232-7451
1627 ADAMS EVELYN M MRS • 232-2317
1628 LOUIE WOON PANG 234-3725
1637 MC CORMICK EDW C 236-2479
1638 ROSTECK HENRY S • 232-5506
1643 TEMPLETON ROBT J • 234-5605
1644 VACANT
1649 NO RETURN
1700 POPHAM WM H • 236-1561
1701 QUIGLEY BERTHA M • 232-2481
1709 PIKE CLARENCE R 234-3028
1719 FONG LOW MOY MRS •
1720 STEWART ROBT T • 232-5906
1726 ANDREWS EDITH V MRS
1727 COZZETTO JAMES F • 232-3012
1734 OLSEN KORMAN L • 232-6856
1737 CUNNINGHAM JUNE
1744 BASSETT AMELIA L MRS • 236-5944
1745 KIPP LOUIS H • 235-6794
1752 CHEUNG WILBERT • 234-1431
---SE PALM ST INTERSECTS

TP	Adjoining	Source
-	✓	R. L. Polk Co. Publishers

KNOTT ST 1970

PORTLAND GENERAL ELECTRIC CO.

An investor-owned utility serving Oregon since 1889

ELECTRIC BUILDING 621 SW ALDER, PORTLAND 97205 PHONE 228-7181

KNIGHT ST SE--CONTD

1335 HEIN ALEX C ● 232-7781
---SE 14TH AV INTERSECTS
1403 MC MULLIN ROGER F ● 236-3016
1404 CADIGAN MARGUERITE G MRS ● 236-0709
1413 DITTO EVA L MRS ● 236-8788
1414 NO RETURN
1422 TICKNOR CHRISTINA F MRS ● 236-5407
1431 YANT LEO H ● 236-2575
1432 POLLOCK JAMES E 236-2043
1434 NO RETURN
---SE 15TH INTERSECTS
1503 HUNZIKER SELINA MRS ● 236-8733
1515 SETHER L K
1516 WILKINSON ROBT P ● 236-9227
1523 GLYER ARTH E ● 234-4196
1526 NO RETURN
1534 NO RETURN
1535 PRINS OTTO 235-0637

280

---SE MILWAUKIE AV INTERSECTS
1627 OLSON HELEN A ● 236-5092
1638 EVERGREEN COURT APARTMENTS 235-1796
1 SUNTHIMER VERNON 235-1796
2 SHELTON ROBT S 232-2845
3 CRANE GRACE M 232-8895
4 PEAVY IRA J 235-6543
5 BROWN MARY E 235-7968
6 COON ALMEDA 236-1263
7 ANDERSON LAWRENCE 235-1777
8 SCHMIDT CHRIS E 233-7087
9 DOVER BARBARA
10 PURVIS H GORDON 235-7496
11 VACANT
12 MARTIN MARIAN MRS 236-6213
STREET CONTINUED
---SE 17TH AV INTERSECTS
---SE 18TH AV INTERSECTS
1815 LAVIER ERNEST E ● 234-5180
---SE 19TH AV INTERSECTS
1903 PEDERSON OSCAR A ● 236-4318
1917 HEARD RONALD R 236-1749
1923 HOLCOMB ELSIE R MRS ● 236-6031
1937 BUCKMEYER GEO J ●
---SE 20TH AV INTERSECTS
---SE 21ST AV INTERSECTS
---SE 22D AV INTERSECTS

282

---SP CO TRACKS CROSS

284

---SE 37TH AV INTERSECTS
3724 BOICOURT MYRTLE S MRS ● 771-6904
3754 FURNISH HARRY G ● 771-8741
---SE 38TH AV INTERSECTS
3809 HUNT BURROWES ● 771-4803
3817 LEIGH ARTH H ● 774-5256
3820 BRAYSON JAMES W ● 775-5423

320

---ZIP CODE 97206
---SE 39TH AV INTERSECTS
---SE 40TH AV INTERSECTS
---SE 41ST AV INTERSECTS
---SE 42D AV INTERSECTS
4205 BARTON RONALD W 775-9154
4215 BRODIGAN JAMES E 777-1375
4227 EVANS WM D
---SE 43D AV INTERSECTS
---SE 44TH AV INTERSECTS
---SE 46TH AV INTERSECTS
4613 VACANT
4619 RAMSEY JAMES ●
---SE 47TH AV INTERSECTS
4705 JOHNSON RALPH I ● 777-1249
4715 VOLZ FRED
---SE 48TH AV INTERSECTS

314

---SE 50TH AV INTERSECTS
5006 ROE VIDA C MRS ● 775-0327
5007 KREUDER THOS W ● 774-6083
5015 PECCIA NORMAN M ● 774-7148
5016 LUCAS JOSEPHINE MRS ● 775-0801
5030 MUNSON WM E ● 771-9194
5033 BAER WENDELIN D ● 775-3325
5034 GUSTAFSON BERTHA A MRS ● 771-9686
5039 HARRINGTON DOROTHY MRS ● 774-7915
5041 AMERICAN ROOFING & WATERPROOFING CO 771-8410
GRIFFIN NORMAN L ● 771-8410
5046 LA VELLE RILEY W ● 774-4604
---SE 51ST AV INTERSECTS
5104 VOLK ROBT L ● 771-1326
5115 VAN DORN GERTRUDE MRS ● 775-0072
5116 HOBSON AVRIL F ● 777-2130
5119 VACANT
5121 CARRICO MARY M MRS ●
5124 ANDERSEN IDA W MRS ● 775-2116
5143 WEEKS WINFRED E 775-5406
5145 KLUG DAVID B 775-7573
---SE 52D AV INTERSECTS
5221 OUR LADY OF SORROWS CATHOLIC CHURCH (OFC) 775-6731
5313 O'CONNELL DANL REV ● 775-6731
5323 OUR LADY OF SORROWS CONVENT 774-3309
---SE 54TH AV INTERSECTS
5406 MYERS PHIL MRS 775-3580
5415 NO RETURN ●
5416 VACANT
5421 WHITE BRUCE 774-9616
5424 JACOBSON DOUGLAS M 775-6262
5503 SIRIANNI ROSIERA MRS ● 771-6000
5504 PHILIP ELOIN C ● 774-9894
5509 MONACO TONY ● 771-6548
5510 HOPMAN CHARLES J ● 771-1813
5515 KIRTZ WM T ● 771-3761
5524 VACANT ●
5529 REED CHARLES M ● 771-2406
5530 DAVIS JOAN G MRS ● 774-1596
5606 WEBSTER RICHD A ● 774-9968
5615 THOMPSON L W ● 771-6289
5616 JONES ALTON H ● 775-7240
5623 NO RETURN
5637 HUSS DAVID ● 775-2422
5644 ROBBEN HERMAN G ● 777-2869
---SE 57TH AV INTERSECTS
5703 STEELE HARRY A ● 775-5705
5709 MARK HERBERT L
5710 ORCUTT JOHN ● 774-3430
5715 EKELUND DANL ● 771-9350
5723 EHLERS GEO L ● 775-6946
5724 CLAUSEN TORVAL J ● 771-9310
5735 HANEY CLINTON D
5741 BRADSHAW TED 771-9081
5744 DAVIS JAMES ● 775-4927
5750 CULBERSON ROY A ● 775-4185
5803 GRAVEN MARIE A MRS ● 774-4090
5804 THORNTON EDYTHE A MRS ● 774-4686
5806 MELICHAR FRANK ● 774-2647
5811 SMITH LANCE L ●
5815 ROTH WALTER H 774-3349
5816 SPARKS VEDA M MRS ● 774-8627
5835 BURKE CLIFFORD F ● 771-1347
5903 KILGORE JERRY A 777-1910
5904 ANNIS CLIFFORD R ● 771-9119
5909 CRAWFORD KEITH L ● 771-2042
5914 BOYLES LARRY R ● 771-9057
5921 LUND WALLACE A 771-1698

312

---SE 60TH AV INTERSECTS
6008 VACANT
6017 TILLMAN WM L
6020 SWENSEN MARGT G MRS ● 771-0707
6025 BROWN MICHL D ●
6028 ARDUESER LAWRENCE J ● 777-3205
6031 REESE RICHD L ● 771-7446
6035 JANSEN NORMAN A 775-4038
6036 PRESTON JIM
6045 WADSWORTH LARRY
6046 HILL BEN J 775-6329
6047 NO RETURN
6056 JACKSON ALEX ● 775-9838
6105 PATTERSON ROBT
6108 BENAIM ALBERT 777-2035
6110 NO RETURN
6112 MALDY EDW J ●
6119 VACANT
6123 SHAW WM J ● 775-1428
6130 WILKERSON EARL H ●
6139 LARA FRANK M ● 774-1554
---SE 62D AV INTERSECTS
6212 EDMONDSON HOWARD C ● 771-0008
6221 LAKE DEWEY E ● 774-2217
6224 HARTMAN SAM E ● 774-8088
6235 BRAUCKMILLER DONALD L ● 771-4556
6236 LOYNES DONALD L 774-4572
6243 BOWE ELSIE A MRS ● 774-5638
6261 ZADAN STEPH ●
6300 WITTKOP KENNETH J ● 774-1602
6310 NYBERG GILBERT T ● 774-2566
6321 SHORT FRANCES MRS ●
6404 BAYLIE MERLE E ● 774-6857
6405 DEERING DENNIS A ● 777-1806
6411 JOHNSON HOWARD A ●
6416 HORNOR NORMAN H ● 771-3323
6424 HARRISON EUG V ● 775-5162
---SE 65TH AV INTERSECTS
6503 GORSLINE EDW J ● 771-0836
6504 CAMPBELL THOS F 771-3849
6508 CREGEEN ROBT
6514 LEMPKE RALPHA D MRS ● 774-2428
HARRINGTON BILLIE 775-6162
6523 DOLAN ALLAN V ● 771-0018
6524 FAUST DARYLL ● 775-9971
6526 HOUSE OF SAUERMANN DOG GROOMING 775-5254
SAUERMANN GERALD A ● 775-5254
6529 NELSON BURDETTE F ●
6535 ANDERSON DERWIN L 777-1849
6541 SWAYZE MAUDE W MRS ● 771-0284
6604 LA MAR WM B ● 774-4785
6613 CHRISTENSEN HILTON P ● 777-1326
6618 NO RETURN
6619 PAULSON RONALD B ● 777-3649
6623 JONES NORMA
6624 LEVY SAML A ● 774-8963
6630 SMITH EDDIE O ● 771-8232
6636 DORAN ESTHER E MRS ● 774-2287
6641 ESSY VICTOR M ● 774-4195
6642 KIGHT JENNINGS
6650 CONNETT EDNA J MRS 777-3724
---SE 67TH AV INTERSECTS
6701 SOUTHMAYD DAVID A ● 774-7180
6704 SCHULTZ JOSEPHINE MRS 775-2749
6709 POTTS MAE E MRS ● 775-8298
6710 FIELLIN RAYMOND L 775-7946
6714 UNDER CONSTN
6717 ELLIS RUSSELL ● 771-6023
6724 KING RICHD 774-7835
6725 VACANT
6729 JONES JOE H 771-7745
6730 CARTER CAROLYN RAINES MUSIC STUDIO PIANO STUDIO 774-3076
CARTER JOHN F ● 774-3076
6735 COATES GEO A 774-5840
6740 KENT SCOTT 771-6719
6804 BUKER RICHD L ●
6805 DONOVAN MITCHELL J ● 771-0002
6811 PACE GERALD
6812 TAYLOR MARK F ● 775-7144
6817 JONES FLOYD M ● 771-6675
6820 HOWARD RICHD ●
6824 WICKER LEMUEL H ● 774-5096
6829 VOGT WALTER J JR ● 775-0381
6830 VACANT
6835 HAHN JOHN P ● 774-5116
6836 SARGENT GERRALD 771-7617
6849 HENDRON PAUL M
6850 LARSON KEITH R ● 771-8766
---SE 69TH AV INTERSECTS
6903 MARTI ALF ● 771-1276
6904 SCHOERPLIN RICHD W ●
6909 LIMBER HOWARD E ● 771-3683
6910 FREY ELTON E ● 771-4565
6920 TALLEY DALE ● 771-4643
6923 VACANT
6930 DUNFORD STANLEY K ● 771-4237
7003 HORNE ALF D ● 775-6648
7004 WORRELL BERT W ● 775-7766
7009 GRAGG EVERETT L 777-3088
7015 BROWN RUTH MRS ● 774-4745
7016 EDGAR EUG H ● 774-5732
7023 MOORE MICHL
7026 LUKICH RAY ● 771-9438
7029 OEARDORFF FRANK D ● 771-5277
7104 LEWIS LOREN R 774-3762
7119 EVANGELICAL CHURCH OF NORTH AMERICA
7120 THORSEN PAUL E 774-5611
7121 KNODEL JIMMIE REV 774-6689
7123 SHOREY HARRISON R ● 775-3662

310

---SE 72D AV INTERSECTS
7224 MOULTRIE PARLEY F ● 775-2542
7234 DIENES CONRAD ● 775-6676
7244 WHITEHEAD H RAY ● 771-3050
---SE 73D AV INTERSECTS
7306 BARKLEY MERLE J ● 771-3117
7312 HOLLINGWORTH RITA B MRS ● 771-6119
7324 GUHLKE PAUL E ● 771-2453
7330 PANKRATZ PETER M ● 771-2594
7342 LONGWELL H HOWARD ● 774-3438
---SE 74TH AV INTERSECTS
7403 SAVAGE MARIE I MRS ● 771-1335
7404 WAGSTAFF DAVID G ● 774-5426
7411 BOATES DONALD A ● 775-0690
7412 FESSLER ROBT L ●
7422 TIPTON CARL ● 775-2633
7423 PICARD HELEN M MRS ● 775-5833
7427 BRIGGS WM J ●
7430 BURDICK FRANCIS J ● 775-4965
7503 CALL ANNA M MRS ● 771-2144
7504 BURR CLIFFORD H ● 775-5974
7512 HOOVER DEAN C 775-8023
7521 STEPHEN FAUNTIE C MRS ● 771-6553
7529 DUNCAN LAWRENCE G 777-2973
7604 PALMER WM S ● 771-1520
7605 DETERS LOUISE E MRS ● 774-6953
7612 THOMAS JIMMY L
7615 SMITH MICHL E
7625 KRAUS EDW A ● 775-5045
---SE 77TH AV INTERSECTS
7719 TINKER LESTER C ● 771-6088
7720 KNUDSEN RENA M MRS ● 775-0873
7729 HANSON TRELLES L MRS ● 775-4413
7730 BUNDY KINGSLEY D ● 774-7428
7806 VACANT
7811 FISHER DAVID L ● 775-0174
7814 SCHABER MARVIN N ● 775-2802
7823 HOLCOMB THOS C
7824 HONN JACK L ● 771-6641
7827 YOUNG DAVID J ● 774-5943
7828 WILMARTH ROSS E ● 774-5935
7903 DAY FLOYD E ● 774-2003
7910 MOSS VERNON A ● 771-6547
7911 FARRELL FRANCIS J ● 771-6811
7922 FONG WAYNE 774-3929
7934 CHRISTEN WM ● 775-3438
---SE 80TH AV INTERSECTS
---SE 80TH PL INTERSECTS
8029 GUILD BELLE MRS ● 771-2077
8032 ZACK HELEN MRS 777-1850
8035 MORETON ANNA L MRS ●
8042 MORRISON ELIZ A MRS ● 774-6997
8052 PELFREY JAMES 771-4225
8053 MC COMBS JULIAN D ● 771-8852
8056 DICKINSON RICHD V 771-6374
8103 HAY CRAIG D 777-3152
8104 PENROSE EVELYN H MRS ● 771-4226
8109 KIDWELL CHARLES B ● 771-2385
8112 HADDUCK ARTH G ● 774-8414
8120 INTERNATIONAL CHRISTIAN FELLOWSHIP CHURCH
8122 SCHULZ GENEVIEVE E MRS ● 775-0627
---SE 82D AV INTERSECTS

296

---ZIP CODE 97266
---SE 94TH AV INTERSECTS
---SE 95TH AV INTERSECTS
---SE 96TH AV INTERSECTS
9608 MC GEE FREDK W
9611 VACANT
9615 EASTMAN ELEANORE D MRS ● 771-6285
9616 RICE CECIL ● 775-8289
9621 NO RETURN
9635 VACANT
9636 BENNETT FRANCES V MRS ●
9647 NELSON HAROLD
9646 VACANT
9659 MORROW HAL E ● 777-3604

---SE 97TH AV INTERSECTS
9704 ARNOLD DAISY M MRS 771-3301
LOCKWOOD VIOLET MRS 775-1042
9707 LUDWIG ROY H ● 771-7713
9719 LEE VICTORIA I MRS ● 771-6920
9720 NEWTON F D 775-1090
9723 NO RETURN
---SE 98TH AV INTERSECTS
9803 WILDER FRANCES E MRS ● 774-4218
9811 BUSH KENNETH L ● 775-7420
9819 DANE JOSEPH H ● 774-7581
9831 DEXHEIMER LEO ● 774-2167
---SE 99TH AV INTERSECTS
9902 WALKER FRED
9911 BERVIN ERLING W ● 774-4036
9912 CASTLE BEATRICE C MRS ● 775-5967
9929 KENDRICK CARL C ● 774-2911
9930 MICHAEL SHERWOOD G ● 771-7734
9935 ROSE VIRGIL 771-4702
9940 WERTH BERT A ● 775-3408
---SE 100TH AV INTERSECTS
10006 WAGNER HOWARD O ● 775-5198
10013 TREADAWAY EDWIN N ● 774-4053
10020 WILLIAMS LULU E MRS ● 771-5900
10027 HOLMAN WAYNE ●
---SE 101ST AV INTERSECTS
10105 ELKINS CHARLES E 774-8455
10114 JONES JERRY W
10115 YEAMANS GARY L ●
10120 LEE PAUL W
10123 HUNTER FLOSSIE A MRS ● 775-6303
10133 BEYER JAMES N ● 771-8646

53

KNOTT ST N -FROM 2657 N WILLIAMS AV WEST

---ZIP CODE 97227
17 VACANT
18 VACANT
22 VACANT
30 WRIGHT WM
102 APARTMENTS
A WALTON LLOYD ●
B SIMS CALVANA
C SHOALS MITCHELL D 282-4547
D ANDERSON LUCILLE 281-3515
---N VANCOUVER AV INTERSECTS
238 EMANUEL HOSPITAL (RESIDENTS HOME) 287-2468
239 JACKSON BEATRICE 288-1074
248 EMANUEL HOSPITAL (RESIDENTS HOME) 281-1281
---N GANTENBEIN AV INTERSECTS
312 FOWLER DESSIE MRS 284-0804
322 THOMSON FRED A ● 282-2063
402 VACANT
VACANT
411 STEEN DOROTHY B
412 HEPBURN DONALD D ● 284-8097
---N COMMERCIAL AV INTERSECTS
500 NO RETURN
508 TURNER BRADY E ●
---N COMMERCIAL CT INTERSECTS
540 VACANT
542 VACANT
553 JONES ROSIE MRS
---N KERBY AV INTERSECTS
601 SUTTON THOS
---N BORTHWICK AV INTERSECTS
702 VACANT
708 MARTIN FRAZIER
716 POWELL LEONARD ● 287-2191
729 VACANT
739 HILL ETHEL MRS ● 284-1520
740 STREIMER SHEET METAL WORKS INC HTG & VENTILATING CONTRS 288-5575
743 LATHAN JESSIE V MRS ● 287-0774
751 TILLMAN JOHN ● 281-6450
---N ALBINA AV INTERSECTS
822 VACANT
824 VACANT
826 VACANT
837 MC DONALD ERVIN 281-3604
839 HUBBARD LEROY
843 FARRELL HOTEL APARTMENTS 284-9951
1 BAKER WM
3 LOGAN JAMES 284-9951
4 HUDSON JOHN
5 RILEY THOS
6 WEBSTER JOHN
7 VACANT (APTS 7-11)
12 GRIFFIN LOUIS
14 WEBSTER JEWELL
16 MARTIN ROBT
19 AUSTIN LESTER
20 BARTLETT LESTER
21 MYERS WM
23 STEFFEN ROBT
24 GONZALES EUG
25 VACANT
26 GILMOUR GEO A
28 VACANT
29 JOYCE MICHL
32 MC CUSKER THOS
33 STGE RM
34 VACANT
35 ENDICOTT CAROLYN
37 SAARIO LUANNE
847 LOWMAN NORMAN
849 VACANT
853 STEFFEN RAYMOND
---N MISSISSIPPI AV INTERSECTS
923 VACANT
926 EAST RIVER HOTEL APARTMENTS 284-9619
100 RICHMAN HENRY

TP	Adjoining	Source
-	✓	R. L. Polk Co. Publishers

KNOTT ST 1970

PACIFIC POWER & LIGHT COMPANY

Get the BEST...Go ALL-ELECTRIC

Public Service Building, Portland, Oregon 97204 **Telephone 226-7411**

KNOTT ST N--CONTD
EAST RIVER HOTEL APARTMENTS--
CONTD
102 HANKEN JAMES
104 OVERBECK ELMER G 284-9619
201 GENOVESE FRANK
204 VACANT
206 LABUSH RONALD
208 JACKSON PATRICIA
210 GRISSON DEAN
212 COLLINS JAMES
214 HURD ARTH
216 ZALLMANN JAMES
217 STGE RM
302 NO RETURN
303 TAYLOR JAMES
305 VACANT
307 VACANT
310 VACANT
312 STGE RMS
314 STEPHENS MONA MRS
317 VACANT
320 VACANT
321 MOORE DONALD
323 JENSEN ANITA MRS
325 VACANT
327 VACANT
932 VACANT
940 VACANT

51

---N INTERSTATE AV INTERSECTS
1013 VACANT

68

KNOTT ST NE -FROM 2657 N WILLIAMS AV EAST

---ZIP CODE 97212
44 PORTLAND GENERAL ELECTRIC CO (POWER HSE)
77 KNOTT ST COMMUNITY CENTER 282-1460
---NE RODNEY AV INTERSECTS
120 SAINT PHILIP'S EPISCOPAL CHURCH 281-5802
121 SMITH ESTHER M MRS • 288-3934
127 BUTLER VERNON C • 288-4770
130 BROWN R M 282-5150
216 PUBLIC LIBRARY EXTENSION BOOKMOBILE 223-7201
236 SCOTT HENRY D • 282-9960
301 COUNTY CORONER 227-8411
302 VACANT
321 DAUGHERTY JAMES L
326 VACANT
331 VACANT
---NE UNION AV INTERSECTS
420 LAMPUS CO (STGE)
421 RYNERSON,EDGAR W NEWSPAPER DISTR 287-5222
422 APARTMENTS
1 MICHAEL EVERETT T 281-8866
2 VACANT
3 VACANT
4 KORBE WALT
5 DAHL ARTH R 281-1925
430 PAZZ'S SALON OF BEAUTY 288-3447
431 WOLF WESLEY E • 281-7952
434 VACANT
442 PAZEOTOPOULOS GEO C • 282-7677
443 NELSON FLORA A MRS • 284-3170
505 MINNIFIELD ELSA M MRS • 282-7650
506 WOOLEY JAMES H • 288-2834
516 VACANT
517 TRICE JIMMIE E • 282-3008
522 VACANT
523 TOLLISEN EDNA MRS •
534 GREEN JERRY MRS •
535 MOTLEY DAISEY M
HOLDEN ELLIOTT 284-0431
536 WHITTEN JAMES 288-3704
541 GILL ALLEN 288-4165
547 JESSUP ELSIE M MRS • 288-2423
548 WILSON FRANK • 288-2988
602 VACANT
603 DAKLOS THOS B • 282-1440
606 DODGE JOSEPH
616 KAIB FRED L 284-5192
---NE 7TH AV INTERSECTS
707 KNOTT STREET MEDICAL BUILDING CLINIC 288-5131
BLAUER AARON PHYS 288-5131
HORENSTEIN MARCUS M PHYS 288-5131
737 SISLER FRANK D 228-4175

70

---NE 8TH AV INTERSECTS
806 THOMAS DON PETROLEUM DIESEL OIL SERV 288-3796
THOMAS & SON PAVING CO PAVING CONTR 287-5047
THOMAS GUS J • 287-5047
809 EVANS COLLINS W • 287-3294
828 LOVING ANDERSON • 282-5078
---NE 9TH AV INTERSECTS
910 SMITH DOROTHY MRS
911 STEWARD HOWARD N JR • 281-1423
930 COPELYN ROBT 282-4754
933 WILLIS WILLARD • 287-3282
---NE 10TH AV INTERSECTS
1007 NANCE ANCIL S • 287-0885
1010 BIRD ROBT B •
1026 PRITCHETT WALTER 287-1634
---NE 11TH AV INTERSECTS
1104 DUKE GEO P • 287-8974
1107 IRWIN BENJ J • 281-1696
1128 JOHNSON MAR L MRS • 284-2649
---NE 12TH AV INTERSECTS
1206 MILLER WM R MRS 287-4757
1209 PEARLMAN PHILLIP • 287-6277
1229 TINIAKOS JOHN J • 287-0652
1234 VACANT
---NE 13TH AV INTERSECTS
1310 MITCHELL RUTH MRS • 287-7271
1311 BURKETT FANNIE K MRS • 288-1154
1330 KENT EDW R • 284-4325
1331 HIRSTEL EDW • 287-9557
---NE 14TH AV INTERSECTS
1408 TABOR HAROLD S • 287-6885
1424 DOUGLAS VERNON A PHYS • 281-9594

72

---NE 15TH AV INTERSECTS
1504 NEACE MAE Z
1506 WEINBERG CELIA MRS 287-4704
1508 WILKENSON ARTH G 281-6623
1511 MILLER RUTH E MRS • 281-7221
1529 JECKELL W ROSS • 281-2680
---NE 16TH AV INTERSECTS
1608 BOXER ISRAEL M • 282-6005
1609 SMITH HARRY C JR •
1621 HARDMAN WAYNE A • 281-4023
1628 MONTAG GEO D • 284-6915
1633 MC GRAW ARTH M • 282-1380
---NE 17TH AV INTERSECTS
1700 NORTHWEST DISTRICT LUTHERAN CHURCH MISSOURI SYNOD 287-6653
1719 RELIGIOUS SCIENCE HEADQUARTERS 288-2776
1728 GIESBRECHT WM G • 288-1682
---NE 18TH AV INTERSECTS
1808 MC NAMEE HAROLD R • 287-8651
1811 LANG CHARLES B • 287-5804
1828 SWAN EARLE J ACCT • 284-5956
1829 KINDSCHUH EUG H REV • 284-5453
---NE 19TH AV INTERSECTS
1909 SNEYD DONALD S • 284-0267
1919 RELOS PETER A • 281-9898
1925 PETERSON GEO S • 287-7217
1935 MC HUGH BERNICE MRS • 287-5313
---NE 20TH AV INTERSECTS
2000 LONDON JOHN E • 287-8633
2011 ANTHONY WM G • 281-1467
2029 DYER EARL •
2030 SHRUM THOS E JR • 281-4729

74

---NE 21ST AV INTERSECTS
2110 HICKS JULES J • 281-6766
2111 RASMUSSEN MARVIN R • 282-0092
2120 HALL JOHN H 282-6052
2129 STILWELL DONALD E • 282-6761
2130 GOODELL JEFFERY W • 281-1884
---NE 22D AV INTERSECTS
2208 ROBERTS HARLEY C JR •
2228 DEL TOGNO ARMANASCO JOHN C • 287-1028
---NE 23D AV INTERSECTS
2309 VAUGHAN MINNIE B MRS • 281-3030
2310 LEE MILTON L • 288-4584
2324 MILLS ALAN T • 284-5436
2331 SCHROEDER VERNON E REV • 285-9512
---NE 24TH AV INTERSECTS
2407 GREEN ALF E • 288-2356
2427 DONOVAN MILDRED S MRS • 281-0150
2437 VACANT
---NE 25TH AV INTERSECTS
2510 SMITH WM W • 282-2026
2515 MALQUIST AUG C • 281-7781
2525 HALL GLADYS MRS • 284-6967
---NE 26TH AV INTERSECTS
2611 HARRISON OLIN V • 281-6954
2627 MC CONNELL H JAMES • 287-3746
---NE 27TH AV INTERSECTS
2717 ABERNATHY PEARL Z MRS • 282-2943
2727 SCHAFER CARL O • 282-2731
2730 CULLISON PHELON E JR • 288-1519
2740 GOODELL MYRON H 282-5120

76

---NE 28TH AV INTERSECTS
2811 LAMB ROY E • 287-5345
2814 STEPHAN BONITA MRS • 282-9872
2821 MUCKLEROY IDA M MRS • 284-0932
2828 WAX PHILIP F • 287-7089
2833 KROGH GEO • 281-6550
2834 KARLSON NILS G • 282-6377
---NE 29TH AV INTERSECTS
2900 BASTASCH RICHD F • 282-7998
2904 LARSON RUEBEN T • 284-7681
2905 NO RETURN
2911 LANTZ MARION S • 287-5061
2914 COOK DALE M 282-7915
2921 CORNWELL BEN L • 288-3088
2933 RADDLE DONALD W • 282-5175
---NE 30TH AV INTERSECTS
3003 NO RETURN
3017 KALE WM W TV TECH • 288-2008
3021 LOVETT MICHL H • 288-4563
3032 WOLCOTT ROGER C • 280-0429
3033 PARKS DONALD B • 288-3600
---NE 31ST AV INTERSECTS
3104 KEELER E WILFORD • 281-7483
3107 TERRILL JOHN B JR • 281-8819
3111 LYTHGOE EDITH A MRS • 287-9741
3112 VACANT
3123 MC CAFFERY ROGER 281-5010
3124 PODICK RUTHELLA MRS • 288-1220
3132 HATCH ALF G • 281-2191
3133 JONES WALTER • 284-4908
---NE 32D AV INTERSECTS
3200 AUGER OWEN H • 287-8502
3203 WAGNER HERBERT • 281-2816
3208 MC CULLUGH GLADYS MRS • 281-7195
3209 AUGUSTON STEVEN R • 281-5733
---NE 32D CT INTERSECTS
3215 MC DONALD PAULINUS E • 288-3258
3220 SCOTT GLADYS • 281-0600
3223 MEHELIS EFSTATHIA H MRS •
3224 STRAHL NEWTON F • 287-9127
3229 DAVIS DOROTHY H MRS • 282-6728
3232 GARFIELD GRANT G • 282-1102
3236 PIERSON ELLEN M MRS • 282-8488
---NE 33D PL INTERSECTS
3249 DANIELS FRED C • 281-6534
3263 ROBERTS WM M DENTIST 287-1554
---NE 33D AV INTERSECTS
3300 ALTO LEONARD
3330 GOODMAN ISADORE I • 288-4206
---NE 34TH AV INTERSECTS
3434 COFFEY ROBT C 281-0927

78

---NE 35TH AV INTERSECTS
3510 CARGILL IRA R • 292-0066
3511 NO RETURN
3530 MC GINNIS MARSHALL R • 282-3462
---NE 35TH PL INTERSECTS
3554 KIEL LUCY R MRS 284-3832
3560 WOODARD MORRIS • 287-5617
3564 ANDERSON OSCAR A • 288-1215
3570 JOHNSTON ELFRIDA L MRS • 281-2664
3571 LAWSON ALBERT C • 287-2187
3576 ORTH ALF A • 282-0339
3577 HARJU ARNOLD A • 282-4882
3581 SMITH ROY V •
3584 LAHENEY FRANK J • 284-0312
3589 KELLEY ARNOLD A BLDG CONTR • 284-2831
---NE 36TH AV INTERSECTS
3610 SANDERS JOHN P • 288-1512
3615 EMMETT ROBT M • 287-6731
3616 JOHNSON CLARENCE G • 282-4033
---NE 37TH AV INTERSECTS
3711 HEINTZ ARTH C • 287-1852
---NE 38TH AV INTERSECTS
---NE 39TH AV INTERSECTS
3928 GRENFELL LILLIAN N MRS • 284-4616
---NE 40TH AV INTERSECTS
4000 HAZARD JOHN W 284-4212
4014 BRISTER PATSY E MRS • 281-8688
4031 BAKER FRED K • 282-1077
4032 ZAHN GEO B •
---NE 41ST AV INTERSECTS
4110 SMITH DONALD H 282-6051
4111 STOWASER JOHN F • 284-6315

80

---ZIP CODE 97213
---NE 42D AV INTERSECTS
4211 JUDSON NELL C MRS • 281-8366

88

KNOWLES AV N -FROM 3133 N PORTLAND BLVD NORTH

---ZIP CODE 97217
6505 BURKE WM E • 289-4612
6516 LEE CEDRIC Y • 289-7445
6521 HIROTO DONALD S 289-8922
6532 VANDERMAST FRED J • 289-3923
6600 FINSETH ARNOLD F • 289-6216
6603 DOELL EDW J • 289-6191
6606 BERGER CARL E • 289-0982
6614 RADSPINNER TIMOTHY E • 285-3150
6620 CHILDS RAYMOND W • 289-3982
6625 ORTMANN CONRAD S • 289-5427
6628 SIMILA TOIVO O • 289-5408
---N LIBERTY ST INTERSECTS
6708 WINDHAM ROBT D • 289-7912
6715 JONES SAML A • 289-0086
6726 TOLLESON RUTH A MRS • 289-7643
6731 RUHL PHILIP T • 289-1860
6735 RUTLEDGE ROSS F • 289-6110
6800 MOSER JOHN L • 289-3819
6808 FREEMAN LINDY • 289-5358
6809 NESTER ROBT G • 289-1928
6817 YANDELL ROBT L • 289-0367
6826 CARPENTER MELBURN C • 289-5167
6827 URBAUER WM S • 289-2234
---N SARATOGA ST INTERSECTS
6904 LEE RICHD E • 285-3644
6905 SOSINSKI ORVILLE D •
6914 JONES THELMA W • 289-5059
6915 BEESON WM W •
6925 JORGENSEN LLOYD J • 289-8311
6926 WORDLEY SAML E • 289-7860
6933 DAVIDSON WM L •
6934 YOUNG MERRILL E • 289-8921
6941 SANDSTED ELSA MRS • 285-3228
6948 O'HARA IVA F MRS
6949 GARBE GUNTER 289-4969
6955 MALDONADO DANE R
6956 FLOREA DANIEL M
6965 FOSTER RICHD S • 289-6219
6966 CAMPBELL GRAEME K • 289-0494
6974 THOMPSON OREN C • 289-8083
6975 ANDERSON WALTER R •
---N BRYANT ST INTERSECTS
7006 STORLI NONA MRS • 289-8121
7007 MARBLE ALBERT G • 289-9693
7025 RUOIE NELDON A • 289-4673
7034 SMITH CHRIS A • 289-8663
7040 MC KEE MARGT R • 285-8804
7047 VAN DAAM DOROTHY MRS • 289-7098
7048 PARSON ROGER D 289-4356
7057 HAAKE HAROLD L • 285-3835
7058 BOCIAN LEO J 289-5898
---N MORGAN ST INTERSECTS
7103 KLUSER CAROL M MRS 285-6450
7106 WILLMASER FRANK A • 289-1461
7117 DAVIS BRYAN W • 289-6476
7118 WYATT LESTER P • 285-1451
7128 GORALSKI JOHN A • 285-3350
7130 SCHILLEREFF GERALD • 285-8556
7207 VACANT
7214 HAHN THOMAS H • 285-7640
7219 ALPHONSE CARMEN A 289-5100
7223 SMITH AGNES L
7224 WASHBURN CLAUDE W • 289-0920
7234 BUDDEAU EDWIN E • 289-1824
---N HOLLAND ST INTERSECTS
7304 KELLER CECELIA L MRS • 285-8861
7305 MOUNCHER MEDORA L MRS • 289-4370
7311 BOGARD JOSEPH F • 285-3140
7314 NEIMAN JOHN F • 285-7609
7323 HAY MADELYN E MRS • 289-9550
7331 MILBRANDT C RICHD 285-4149
7338 SMITH AGNES M MRS • 289-8525
7339 CASTRO NARCISO D • 285-0983
7409 RODRIGUEZ GUADALUPE F • 289-8900
---N LOMBARD ST INTERSECTS

167

LABBE AV SW -FROM SW GREENLEAF CT SOUTH 1 N OF SW GREENLEAF DR

---ZIP CODE 97221
2814 GORDON WALTER L • 223-0654
2820 SAINT THOMAS MORE CONVENT 223-1968
2831 VACANT
2843 GROUT J GORDON • 223-8036
2861 CAMERON JAMES F • 223-7849
2873 RENGO ROBT C • 228-7209
2889 BURKITT HAROLD • 223-6489
2924 VACANT
2936 BUELL MARY W MRS • 223-5344

228

LADD AV SE (LADD'S ADDITION)-FROM SE HAWTHORNE BLVD AT SW 12TH AV SOUTHEAST

---ZIP CODE 97214
1524 TUBBS EARL 236-1413
1525 CAPUTO SHELL SERVICE GAS STA 232-4636
SPEEDWAY LUBRICATORS GAS STA 232-4636
1526 BRANA-LEE APARTMENTS 236-2437
A BENNETT ADAH 235-6733
B FOSTER MILDRED
C BARTELS VONALEE 233-7255
D CHEDESTER CHARLES
E VINCENT LOUIS 232-8930
F VACANT
G FITZGERALD MARY F MRS
H CALKINS CHRYSTAL A MRS 234-8849
I PERCY CARRIE C MRS 234-2819
J PAULSON ALTA F 232-4629
K EWART ARTH
L JOHNSON RICHD
M AHRENKIEL ARNETT L
N OLESKO WALLY J
O SCHNELL THELMA
P STANLEY ADA MRS MRS 235-7078
S48 TURBAN HENRY 236-2437
1528 NELSON ALMA MRS 236-0193
1540 APARTMENTS
A DALE O CLARK 234-9130
B WARDEN STANLEY
C PRICE RICHD
D ALBURN FLORENCE
STREET CONTINUED
1546 NOLAN TIMOTHY R 234-4539
1549 SERKOIAN GEO M JR 235-2524
1550 BLACKWILDER DUANE 235-4208
---SE CLAY ST INTERSECTS
NO RETURN
1602 MATTINGLY BISHOP C • 236-6063
1603 NO RETURN
1612 GRIESSMANN RUDOLPH • 232-6818
1619 APARTMENTS
1 JOHNSON ARNOLD M 232-8456
2 WAGNER ELIZ MRS 236-1280
3 KRESNAK MARY A 234-1958
4 INMAN DEBORAH A 233-3710
STREET CONTINUED
1620 MEHLAFF AL D • 232-8430
1623 FINN ROSE 232-7451
1627 ADAMS EVELYN M MRS • 232-2317
1628 LOUIE WOON PANG 234-3725
1637 MC CORMICK EDW C 236-2479
1638 ROSTECK HENRY S • 232-5506
1643 TEMPLETON ROBT J • 234-5605
1644 VACANT
1649 NO RETURN
1700 POPHAM WM H • 236-1561
1701 QUIGLEY BERTHA M • 232-2481
1709 PIKE CLARENCE R 234-3028
1719 FONG LOW MOY MRS •
1720 STEWART ROBT T • 232-5906
1726 ANDREWS EDITH V MRS
1727 COZZETTO JAMES F • 232-3012
1734 OLSEN KORMAN L • 232-6856
1737 CUNNINGHAM JUNE
1744 BASSETT AMELIA L MRS • 236-5944
1745 KIPP LOUIS H • 235-6794
1752 CHEUNG WILBERT • 234-1431
---SE PALM ST INTERSECTS

TP	Adjoining	Source
-	✓	R. L. Polk Co. Publishers

KNOTT ST 1970

PORTLAND GENERAL ELECTRIC CO.

An investor-owned utility serving Oregon since 1889

ELECTRIC BUILDING 621 SW ALDER, PORTLAND 97205 PHONE 228-7181

KNIGHT ST SE--CONTD

1335 HEIN ALEX C ● 232-7781
---SE 14TH AV INTERSECTS
1403 MC MULLIN ROGER F ● 236-3016
1404 CADIGAN MARGUERITE G MRS ● 236-0709
1413 DITTO EVA L MRS ● 236-8788
1414 NO RETURN
1422 TICKNOR CHRISTINA F MRS ● 236-5407
1431 YANT LEO H ● 236-2575
1432 POLLOCK JAMES E 236-2043
1434 NO RETURN
---SE 15TH INTERSECTS
1503 HUNZIKER SELINA MRS ● 236-8733
1515 SETHER L K
1516 WILKINSON ROBT P ● 236-9227
1523 GLYER ARTH E ● 234-4196
1526 NO RETURN
1534 NO RETURN
1535 PRINS OTTO 235-0637

280

---SE MILWAUKIE AV INTERSECTS
1627 OLSON HELEN A ● 236-5092
1638 EVERGREEN COURT APARTMENTS 235-1796
1 SUNTHIMER VERNON 235-1796
2 SHELTON ROBT S 232-2845
3 CRANE GRACE M 232-8895
4 PEAVY IRA J 235-6543
5 BROWN MARY E 235-7968
6 COON ALMEDA 236-1263
7 ANDERSON LAWRENCE 235-1777
8 SCHMIDT CHRIS E 233-7087
9 DOVER BARBARA
10 PURVIS H GORDON 235-7496
11 VACANT
12 MARTIN MARIAN MRS 236-6213
STREET CONTINUED
---SE 17TH AV INTERSECTS
---SE 18TH AV INTERSECTS
1815 LAVIER ERNEST E ● 234-5180
---SE 19TH AV INTERSECTS
1903 PEDERSON OSCAR A ● 236-4318
1917 HEARD RONALD R 236-1749
1923 HOLCOMB ELSIE R MRS ● 236-6031
1937 BUCKMEYER GEO J ●
---SE 20TH AV INTERSECTS
---SE 21ST AV INTERSECTS
---SE 22D AV INTERSECTS

282

---SP CO TRACKS CROSS

284

---SE 37TH AV INTERSECTS
3724 BOICOURT MYRTLE S MRS ● 771-6904
3754 FURNISH HARRY G ● 771-8741
---SE 38TH AV INTERSECTS
3809 HUNT BURROWES ● 771-4803
3817 LEIGH ARTH H ● 774-5256
3820 BRAYSON JAMES W ● 775-5423

320

---ZIP CODE 97206
---SE 39TH AV INTERSECTS
---SE 40TH AV INTERSECTS
---SE 41ST AV INTERSECTS
---SE 42D AV INTERSECTS
4205 BARTON RONALD W 775-9154
4215 BRODIGAN JAMES E 777-1375
4227 EVANS WM D
---SE 43D AV INTERSECTS
---SE 44TH AV INTERSECTS
---SE 46TH AV INTERSECTS
4613 VACANT
4619 RAMSEY JAMES ●
---SE 47TH AV INTERSECTS
4705 JOHNSON RALPH I ● 777-1249
4715 VOLZ FRED
---SE 48TH AV INTERSECTS

314

---SE 50TH AV INTERSECTS
5006 ROE VIDA C MRS ● 775-0327
5007 KREUDER THOS W ● 774-6083
5015 PECCIA NORMAN M ● 774-7148
5016 LUCAS JOSEPHINE MRS ● 775-0801
5030 MUNSON WM E ● 771-9194
5033 BAER WENDELIN D ● 775-3325
5034 GUSTAFSON BERTHA A MRS ● 771-9686
5039 HARRINGTON DOROTHY MRS ● 774-7915
5041 AMERICAN ROOFING & WATERPROOFING CO 771-8410
GRIFFIN NORMAN L ● 771-8410
5046 LA VELLE RILEY W ● 774-4604
---SE 51ST AV INTERSECTS
5104 VOLK ROBT L ● 771-1326
5115 VAN DORN GERTRUDE MRS ● 775-0072
5116 HOBSON AVRIL F ● 777-2130
5119 VACANT
5121 CARRICO MARY M MRS ●
5124 ANDERSEN IDA W MRS ● 775-2116
5143 WEEKS WINFRED E 775-5406
5145 KLUG DAVID B 775-7573
---SE 52D AV INTERSECTS
5221 OUR LADY OF SORROWS CATHOLIC CHURCH (OFC) 775-6731
5313 O'CONNELL DANL REV ● 775-6731
5323 OUR LADY OF SORROWS CONVENT 774-3309
---SE 54TH AV INTERSECTS
5406 MYERS PHIL MRS 775-3580
5415 NO RETURN ●
5416 VACANT
5421 WHITE BRUCE 774-9616
5424 JACOBSON DOUGLAS M 775-6262
5503 SIRIANNI ROSIERA MRS ● 771-6000
5504 PHILIP ELOIN C ● 774-9894
5509 MONACO TONY ● 771-6548
5510 HOPMAN CHARLES J ● 771-1813
5515 KIRTZ WM T ● 771-3761
5524 VACANT ●
5529 REED CHARLES M ● 771-2406
5530 DAVIS JOAN G MRS ● 774-1596
5606 WEBSTER RICHD A ● 774-9968
5615 THOMPSON L W ● 771-6289
5616 JONES ALTON H ● 775-7240
5623 NO RETURN
5637 HUSS DAVID ● 775-2422
5644 ROBBEN HERMAN G ● 777-2869
---SE 57TH AV INTERSECTS
5703 STEELE HARRY A ● 775-5705
5709 MARK HERBERT L
5710 ORCUTT JOHN ● 774-3430
5715 EKELUND DANL ● 771-9350
5723 EHLERS GEO L ● 775-6946
5724 CLAUSEN TORVAL J ● 771-9310
5735 HANEY CLINTON D
5741 BRADSHAW TED 771-9081
5744 DAVIS JAMES ● 775-4927
5750 CULBERSON ROY A ● 775-4185
5803 GRAVEN MARIE A MRS ● 774-4090
5804 THORNTON EDYTHE A MRS ● 774-4686
5806 MELICHAR FRANK ● 774-2647
5811 SMITH LANCE L ●
5815 ROTH WALTER H 774-3349
5816 SPARKS VEDA M MRS ● 774-8627
5835 BURKE CLIFFORD F ● 771-1347
5903 KILGORE JERRY A 777-1910
5904 ANNIS CLIFFORD R ● 771-9119
5909 CRAWFORD KEITH L ● 771-2042
5914 BOYLES LARRY R ● 771-9057
5921 LUND WALLACE A 771-1698

312

---SE 60TH AV INTERSECTS
6008 VACANT
6017 TILLMAN WM L
6020 SWENSEN MARGT G MRS ● 771-0707
6025 BROWN MICHL D ●
6028 ARDUESER LAWRENCE J ● 777-3205
6031 REESE RICHD L ● 771-7446
6035 JANSEN NORMAN A 775-4038
6036 PRESTON JIM
6045 WADSWORTH LARRY
6046 HILL BEN J 775-6329
6047 NO RETURN
6056 JACKSON ALEX ● 775-9838
6105 PATTERSON ROBT
6108 BENAIM ALBERT 777-2035
6110 NO RETURN
6112 MALDY EDW J ●
6119 VACANT
6123 SHAW WM J ● 775-1428
6130 WILKERSON EARL H ●
6139 LARA FRANK M ● 774-1554
---SE 62D AV INTERSECTS
6212 EDMONDSON HOWARD C ● 771-0008
6221 LAKE DEWEY E ● 774-2217
6224 HARTMAN SAM E ● 774-8088
6235 BRAUCKMILLER DONALD L ● 771-4556
6236 LOYNES DONALD L 774-4572
6243 BOWE ELSIE A MRS ● 774-5638
6261 ZADAN STEPH ●
6300 WITTKOP KENNETH J ● 774-1602
6310 NYBERG GILBERT T ● 774-2566
6321 SHORT FRANCES MRS ●
6404 BAYLIE MERLE E ● 774-6857
6405 DEERING DENNIS A ● 777-1806
6411 JOHNSON HOWARD A ●
6416 HORNOR NORMAN H ● 771-3323
6424 HARRISON EUG V ● 775-5162
---SE 65TH AV INTERSECTS
6503 GORSLINE EDW J ● 771-0836
6504 CAMPBELL THOS F 771-3849
6508 CREGEEN ROBT
6514 LEMPKE RALPHA D MRS ● 774-2428
HARRINGTON BILLIE 775-6162
6523 DOLAN ALLAN V ● 771-0018
6524 FAUST DARYLL ● 775-9971
6526 HOUSE OF SAUERMANN DOG GROOMING 775-5254
SAUERMANN GERALD A ● 775-5254
6529 NELSON BURDETTE F ●
6535 ANDERSON DERWIN L 777-1849
6541 SWAYZE MAUDE W MRS ● 771-0284
6604 LA MAR WM B ● 774-4785
6613 CHRISTENSEN HILTON P ● 777-1326
6618 NO RETURN
6619 PAULSON RONALD B ● 777-3649
6623 JONES NORMA
6624 LEVY SAML A ● 774-8963
6630 SMITH EDDIE O ● 771-8232
6636 DORAN ESTHER E MRS ● 774-2287
6641 ESSY VICTOR M ● 774-4195
6642 KIGHT JENNINGS
6650 CONNETT EDNA J MRS 777-3724
---SE 67TH AV INTERSECTS
6701 SOUTHMAYD DAVID A ● 774-7180
6704 SCHULTZ JOSEPHINE MRS 775-2749
6709 POTTS MAE E MRS ● 775-8298
6710 FIELLIN RAYMOND L 775-7946
6714 UNDER CONSTN
6717 ELLIS RUSSELL ● 771-6023
6724 KING RICHD 774-7835
6725 VACANT
6729 JONES JOE H 771-7745
6730 CARTER CAROLYN RAINES MUSIC STUDIO PIANO STUDIO 774-3076
CARTER JOHN F ● 774-3076
6735 COATES GEO A 774-5840
6740 KENT SCOTT 771-6719
6804 BUKER RICHD L ●
6805 DONOVAN MITCHELL J ● 771-0002
6811 PACE GERALD
6812 TAYLOR MARK F ● 775-7144
6817 JONES FLOYD M ● 771-6675
6820 HOWARD RICHD ●
6824 WICKER LEMUEL H ● 774-5096
6829 VOGT WALTER J JR ● 775-0381
6830 VACANT
6835 HAHN JOHN P ● 774-5116
6836 SARGENT GERRALD 771-7617
6849 HENDRON PAUL M
6850 LARSON KEITH R ● 771-8766
---SE 69TH AV INTERSECTS
6903 MARTI ALF ● 771-1276
6904 SCHOERPLIN RICHD W ●
6909 LIMBER HOWARD E ● 771-3683
6910 FREY ELTON E ● 771-4565
6920 TALLEY DALE ● 771-4643
6923 VACANT
6930 DUNFORD STANLEY K ● 771-4237
7003 HORNE ALF D ● 775-6648
7004 WORRELL BERT W ● 775-7766
7009 GRAGG EVERETT L 777-3088
7015 BROWN RUTH MRS ● 774-4745
7016 EDGAR EUG H ● 774-5732
7023 MOORE MICHL
7026 LUKICH RAY ● 771-9438
7029 DEARDORFF FRANK D ● 771-5277
7104 LEWIS LOREN R 774-3762
7119 EVANGELICAL CHURCH OF NORTH AMERICA
7120 THORSEN PAUL E 774-5611
7121 KNODEL JIMMIE REV 774-6689
7123 SHOREY HARRISON R ● 775-3662

310

---SE 72D AV INTERSECTS
7224 MOULTRIE PARLEY F ● 775-2542
7234 DIENES CONRAD ● 775-6676
7244 WHITEHEAD H RAY ● 771-3050
---SE 73D AV INTERSECTS
7306 BARKLEY MERLE J ● 771-3117
7312 HOLLINGWORTH RITA B MRS ● 771-6119
7324 GUHLKE PAUL E ● 771-2453
7330 PANKRATZ PETER M ● 771-2594
7342 LONGWELL H HOWARD ● 774-3438
---SE 74TH AV INTERSECTS
7403 SAVAGE MARIE I MRS ● 771-1335
7404 WAGSTAFF DAVID G ● 774-5426
7411 BOATES DONALD A ● 775-0690
7412 FESSLER ROBT L ●
7422 TIPTON CARL ● 775-2633
7423 PICARD HELEN M MRS ● 775-5833
7427 BRIGGS WM J ●
7430 BURDICK FRANCIS J ● 775-4965
7503 CALL ANNA M MRS ● 771-2144
7504 BURR CLIFFORD H ● 775-5974
7512 HOOVER DEAN C 775-8023
7521 STEPHEN FAUNTIE C MRS ● 771-6553
7529 DUNCAN LAWRENCE G 777-2973
7604 PALMER WM S ● 771-1520
7605 DETERS LOUISE E MRS ● 774-6953
7612 THOMAS JIMMY L
7615 SMITH MICHL E
7625 KRAUS EDW A ● 775-5045
---SE 77TH AV INTERSECTS
7719 TINKER LESTER C ● 771-6088
7720 KNUDSEN RENA M MRS ● 775-0873
7729 HANSON TRELLES L MRS ● 775-4413
7730 BUNDY KINGSLEY D ● 774-7428
7806 VACANT
7811 FISHER DAVID L ● 775-0174
7814 SCHABER MARVIN N ● 775-2802
7823 HOLCOMB THOS C
7824 HONN JACK L ● 771-6641
7827 YOUNG DAVID J ● 774-5943
7828 WILMARTH ROSS E ● 774-5935
7903 DAY FLOYD E ● 774-2003
7910 MOSS VERNON A ● 771-6547
7911 FARRELL FRANCIS J ● 771-6811
7922 FONG WAYNE 774-3929
7934 CHRISTEN WM ● 775-3438
---SE 80TH AV INTERSECTS
---SE 80TH PL INTERSECTS
8029 GUILD BELLE MRS ● 771-2077
8032 ZACK HELEN MRS 777-1850
8035 MORETON ANNA L MRS ●
8042 MORRISON ELIZ A MRS ● 774-6997
8052 PELFREY JAMES 771-4225
8053 MC COMBS JULIAN D ● 771-8852
8056 DICKINSON RICHD V 771-6374
8103 HAY CRAIG D 777-3152
8104 PENROSE EVELYN H MRS ● 771-4226
8109 KIDWELL CHARLES B ● 771-2385
8112 HADDUCK ARTH G ● 774-8414
8120 INTERNATIONAL CHRISTIAN FELLOWSHIP CHURCH
8122 SCHULZ GENEVIEVE E MRS ● 775-0627
---SE 82D AV INTERSECTS

296

---ZIP CODE 97266
---SE 94TH AV INTERSECTS
---SE 95TH AV INTERSECTS
---SE 96TH AV INTERSECTS
9608 MC GEE FREDK W
9611 VACANT
9615 EASTMAN ELEANORE D MRS ● 771-6285
9616 RICE CECIL ● 775-8289
9621 NO RETURN
9635 VACANT
9636 BENNETT FRANCES V MRS ●
9647 NELSON HAROLD
9646 VACANT
9659 MORROW HAL E ● 777-3604

298

---SE 97TH AV INTERSECTS
9704 ARNOLD DAISY M MRS 771-3301
LOCKWOOD VIOLET MRS 775-1042
9707 LUDWIG ROY H ● 771-7713
9719 LEE VICTORIA I MRS ● 771-6920
9720 NEWTON F D 775-1090
9723 NO RETURN
---SE 98TH AV INTERSECTS
9803 WILDER FRANCES E MRS ● 774-4218
9811 BUSH KENNETH L ● 775-7420
9819 DANE JOSEPH H ● 774-7581
9831 DEXHEIMER LEO ● 774-2167
---SE 99TH AV INTERSECTS
9902 WALKER FRED
9911 BERVIN ERLING W ● 774-4036
9912 CASTLE BEATRICE C MRS ● 775-5967
9929 KENDRICK CARL C ● 774-2911
9930 MICHAEL SHERWOOD G ● 771-7734
9935 ROSE VIRGIL 771-4702
9940 WERTH BERT A ● 775-3408
---SE 100TH AV INTERSECTS
10006 WAGNER HOWARD O ● 775-5198
10013 TREADAWAY EDWIN N ● 774-4053
10020 WILLIAMS LULU E MRS ● 771-5900
10027 HOLMAN WAYNE ●
---SE 101ST AV INTERSECTS
10105 ELKINS CHARLES E 774-8455
10114 JONES JERRY W
10115 YEAMANS GARY L ●
10120 LEE PAUL W
10123 HUNTER FLOSSIE A MRS ● 775-6303
10133 BEYER JAMES N ● 771-8646

53

KNOTT ST N -FROM 2657 N WILLIAMS AV WEST

---ZIP CODE 97227
17 VACANT
18 VACANT
22 VACANT
30 WRIGHT WM
102 APARTMENTS
A WALTON LLOYD ●
B SIMS CALVANA
C SHOALS MITCHELL D 282-4547
D ANDERSON LUCILLE 281-3515
---N VANCOUVER AV INTERSECTS
238 EMANUEL HOSPITAL (RESIDENTS HOME) 287-2468
239 JACKSON BEATRICE 288-1074
248 EMANUEL HOSPITAL (RESIDENTS HOME) 281-1281
---N GANTENBEIN AV INTERSECTS
312 FOWLER DESSIE MRS 284-0804
322 THOMSON FRED A ● 282-2063
402 VACANT
VACANT
411 STEEN DOROTHY B
412 HEPBURN DONALD D ● 284-8097
---N COMMERCIAL AV INTERSECTS
500 NO RETURN
508 TURNER BRADY E ●
---N COMMERCIAL CT INTERSECTS
540 VACANT
542 VACANT
553 JONES ROSIE MRS
---N KERBY AV INTERSECTS
601 SUTTON THOS
---N BORTHWICK AV INTERSECTS
702 VACANT
708 MARTIN FRAZIER
716 POWELL LEONARD ● 287-2191
729 VACANT
739 HILL ETHEL MRS ● 284-1520
740 STREIMER SHEET METAL WORKS INC HTG & VENTILATING CONTRS 288-5575
743 LATHAN JESSIE V MRS ● 287-0774
751 TILLMAN JOHN ● 281-6450
---N ALBINA AV INTERSECTS
822 VACANT
824 VACANT
826 VACANT
837 MC DONALD ERVIN 281-3604
839 HUBBARD LEROY
843 FARRELL HOTEL APARTMENTS 284-9951
1 BAKER WM
3 LOGAN JAMES 284-9951
4 HUDSON JOHN
5 RILEY THOS
6 WEBSTER JOHN
7 VACANT (APTS 7-11)
12 GRIFFIN LOUIS
14 WEBSTER JEWELL
16 MARTIN ROBT
19 AUSTIN LESTER
20 BARTLETT LESTER
21 MYERS WM
23 STEFFEN ROBT
24 GONZALES EUG
25 VACANT
26 GILMOUR GEO A
28 VACANT
29 JOYCE MICHL
32 MC CUSKER THOS
33 STGE RM
34 VACANT
35 ENDICOTT CAROLYN
37 SAARIO LUANNE
847 LOWMAN NORMAN
849 VACANT
853 STEFFEN RAYMOND
---N MISSISSIPPI AV INTERSECTS
923 VACANT
926 EAST RIVER HOTEL APARTMENTS 284-9619
100 RICHMAN HENRY

TP	Adjoining	Source
-	✓	R. L. Polk Co. Publishers

RUSSELL ST 1970

TRANS – AMERICAN COLLECTIONS INC.

GUARANTEED RESULTS – FLAT FEE

$3.84 PER ACCOUNT REGARDLESS OF SIZE

102 CASCADE PLAZA, PORTLAND, OREGON 97201 (503) 226-6471

ROYAL CT NE--CONTD

4448 HERMANN MARIE M MRS ●
236-8559
4455 PERRIN ROBT S ● 235-4398
4505 WRIGHT GARY R ● 232-6605
4506 MARTIN ELWOOD C ● 236-8428
4515 ZAVIN GAIL MRS ● 236-4662
4520 WINDELER FRED ● 235-2360
4601 NO RETURN
4604 HILL ROBT E ● 235-7211
4608 BALISTERI SAM ● 235-7766
4614 HAMILTON LEON S ● 232-3575
4621 HICKEY FRANCES A MRS ●
236-9352

209

RUBY TER SW -FROM INTERSECTION SW 4TH AV AND SW HUME ST NORTHEAST

---ZIP CODE 97219
7809 HICKOK DOROTHY S MRS ●
246-5306
KRUSSMAN HARRY E ● 244-7103
7811 HURLBURT ARTH R ● 244-5090
7816 ADAMS VIRGIL L ● 244-3063
7817 HUSER ROBT A ● 246-4081
7820 PERKO JOSEPH M ● 244-1586
7821 ALLEN MICHL B ● 246-7546
7826 WOOLDRIDGE WOODROW H ●
244-7634
7827 MC KINNEY VADEN F ● 246-7441
7832 ENGEL ROBT E ● 246-5728
7843 KING LEE K ● 244-4247
7847 REICOFF ERNEST W ● 244-9143
7855 FRAZIER GUYOT ● 246-6331
7901 FRUTIGER HENRY ● 246-2365
7903 FOWLER PAUL L ● 244-6277
7905 BOYCE LEO H ● 246-7816
7907 LARIMER DON C ● 244-3016
7908 BERRY HAROLD W ● 246-7647
7909 NEUWEISTER ALF A ● 244-8970
7920 ROZEMA CHARLES E ● 244-1343
7929 MORGENSTERN ALAN L 246-2157
8012 STEPHENS RUSSELL H ● 246-5891
8020 BRESSIE Y CARL ● 244-8500
8023 PEARSON GEO L ● 244-8844
8030 ANDERSON JOHN R ● 244-3508
8035 DRULARD NORMAN R ● 244-9000
8110 RAZ S HENRY ● 244-4884
8120 FRANCONE CLARICE M MRS ●
244-8605
8125 BROWN GARTHE ● 244-9576
8135 WILDE W VERNON ● 244-2749
8138 BOHMANN LOUIS ● 244-5986
8143 JOSEPH FRED E ● 246-2558

328

RURAL ST SE -FROM 7101 SE 13TH AV EAST

---ZIP CODE 97202
1325 SCHWARTZ ALBERT ● 234-1740
---SE 14TH AV INTERSECTS
1409 BROWN ERNEST M ● 236-4857
1423 ANDERSON SYLVIA E MRS ●
235-6356
1426 POWELL MONNIE R MRS ●
236-4369
1432 VACANT
1435 HERSTINE LEONA G MRS ●
235-6764
1504 LENAHAN EARL V 232-2633
1507 GIERSTER MARGT M MRS ●
232-8309
1514 SMITH JOSEPH W ● 236-3984
1516 BETTGER ANNA M MRS ● 235-4514
---SE 15TH AV INTERSECTS
1625 CAROLYN APARTMENTS 232-8565
1 MC CULLOUGH VIVIAN R MRS ●
232-8565
2 SMITH BESSIE B MRS 236-2205
3 EMNA DOROTHY MRS 234-7730
4 AVEY MAE E MRS 232-3594
5 HOPKINS ROBT H 236-0628
6 SCHULZ HAROLD F 236-5228
STREET CONTINUED

322

---SE 36TH AV INTERSECTS
3605 CHRISTENSEN JOHN ●
3617 WINGFIELD G H ● 771-2352
3620 SPRINGER JOSHUA S ● 771-9848
3638 NUSZBAUM HENRY ● 771-2107
3649 POPE WALTER L ● 774-4495
3650 WINTERS FRED S ● 771-1437
3656 DIETZ CLEADOUS B ● 771-6868
3664 WETTLER WM ● 774-0483
3667 VACANT
3671 ANDERSON ROY W ● 775-2424
3676 WEINER GEO ● 771-5808
---SE 37TH AV INTERSECTS
3710 MC LEOD DON ● 771-7278
3717 MC KEY RAY E ● 774-3949
3725 BORNE EILEEN MRS 775-3326
---SE 38TH AV INTERSECTS
3801 PIXLEY JAMES E ● 774-2640
3806 BURKE JOSEPHINE MRS ●
771-9220
3815 BURKE DONALD F ● 771-6196
3816 GENZER EVERETT C ● 774-8305
3838 SCHEIBLE FRANK G ● 774-1893
---SE 39TH AV INTERSECTS
3924 COWAN HELEN S MRS ● 774-1226
4005 POWELL LLOYD W ● 775-4414
4008 HAIGHT FRANK W ● 775-3135
4011 WILSON WM G ● 774-2334
4022 BRUSCO DANIEL
4030 NO RETURN
---SE 41ST AV INTERSECTS
4110 KERN WAYNARD S ● 774-5159
4111 VACANT
4117 WORTENDYKE THOS E ● 771-3118
4118 SHENK JOHN R ● 771-7483
4124 KREMEN MARK E
4125 MARTIN J ROGER ●
4133 BAERTLEIN ANITA M MRS ●
4140 CURRAN JOSEPH A ● 771-6857
4141 ANDERSON ALDEN P ● 775-3707
4144 YEE MOON T ● 775-0545
4151 BOHALL BETTY ● 775-5881
---SE 42D AV INTERSECTS
4214 VACANT
4215 VACANT
4216 TATHWELL MARTHA MRS ●
775-5016
4223 OSTANZO HENRY C ● 771-5477
4228 CARRINGTON MAURICE A ●
775-3469
4234 GLEASON GREGORY R ●
4235 DE LONG EARL R ● 771-3780
4304 HAYES JACK B ● 771-4704
4308 KITZMAN NINA M ● 774-0425
4310 MOON QUENTON ● 774-9893
4317 NESSLY WILFORD G ● 771-7730
4321 CLARK GLENN E ● 771-3191
---SE 44TH AV INTERSECTS
4403 MC BRIDE JULIES A 775-3045
4404 GARNER DONALD S ● 774-5683
4414 HUNTLEY MABEL R MRS ●
771-0406
4417 FRIEDLANDER E WM ● 774-6084
4433 HARVEY JOHN P ● 771-1905
4440 BOLAND DAVE B ● 775-6139
4445 POTTER INA E MRS ● 771-1200
4446 VACANT
---SE 45TH AV INTERSECTS

302

---SE 87TH AV INTERSECTS
8716 PATCHIN GERALD W ● 774-4279
8723 REYNOLDS DARLENE M MRS ●
775-7377
8726 COOPER LLOYD R 774-5939
8733 MACKLIN RICHD E 775-3151
8736 WODTAN DAVID J ● 775-4601
8742 SUMMERS CHARLES E ●
8743 TONSETH EARL R ● 774-7798
8744 VACANT
8751 SCHULTZ FRED ●
8757 MOON NELLIE
8805 NORMAN JAMES ● 771-3934
8808 HEROLD WM H 775-6321
8814 DUNAFON HARLAN L ● 777-2865
8815 NORMAN RODNEY B ● 771-6668
8819 FLAKER HELENA B MRS 771-9368
8820 BOYNTON CHARLES H ● 774-0975
8904 CLOSE JOHN
8910 WATTS LLOYD S ●
8923 WALLIN WILHELM P ● 771-2697
8930 NICHOLS LILLIE V MRS ●
771-9998
8940 ANDERSEN EUG F ●
9022 COFFMAN CECIL A ● 771-4911
9030 MICHAEL RAYMOND D ● 775-6964
UNDER CONSTN
---SE 91ST AV INTERSECTS
9106 WOOD HERBERT P 771-1755
9110 DRAKE RODNEY J 775-4918
9112 FLYNN EVELYN C MRS ● 774-2827
9116 NELSON HENRY F ● 775-7365
9127 BAKER HARRY 775-8858
9129 VACANT
---SE 92D AV INTERSECTS

88

RUSSELL PL NE -FROM 8803 RUSSELL ST WEST

---ZIP CODE 97220
8736 PEERY WAYNE D ● 253-2643
8746 LARSON ARBURY C ● 253-0582
8756 WADDLE HOWARD W ● 253-5452
8759 SCHMER JACK G ● 252-1543
8801 DYMOKE RICHD E ● 254-7719
8806 KARITIS ALF E ● 253-9781
8817 KING ALLEN R ● 255-3470
8822 MARCOTT WM V ● 254-3967
8831 CARD OWEN J ●
8834 VACANT
8845 CHASE BERYL F MRS ● 254-6470
8848 SMITH F W 253-8930
8859 GOLDBERG MARY P MRS 255-0179
8862 SMITH FRANK W ● 253-8930
8864 NO RETURN

53

RUSSELL ST N -FROM 2529 N WILLIAMS AV WEST

---ZIP CODE 97227
1 VACANT
5 VACANT
7 PARTMENTS
1 VACANT (APTS 1-3)
4 POWELL LUCIA
5 VACANT
6 VACANT
7 MC CULLUM ELLIS
8 THOMAS CHARLES W 287-0248
9 ALLUMMER RUPERT
10 VACANT
11 THOMAS SHINE PARLOR & BICYCLE SHOP SHOE SHINER
14 VACANT
17 VACANT
19 PAUL'S COCKTAILS NIGHT CLUB
282-9677
PAUL'S CAFE 282-9677
23 PAUL'S POOL & CARD ROOM
284-9123
27 PHILBIN MFG CO BATTERY CHARGER REPR 287-1718
28 WALDO MEAT PRODUCTS CO SAUSAGE MFRS 287-0034
32 COMMERCIAL AIR BRAKE REBUILT TRUCK PARTS 282-6248
35 DEMME BROS PAINT WHOL 282-3213
36 GAY PAREE TAVERN 284-0086
109 VACANT
111 COULY SEARCY 281-0994
113 LEN'S MAN'S SHOP CLO 282-4900
---N VANCOUVER AV INTERSECTS
---N FLINT ST INTERSECTS
210 VACANT
224 LILLIS-ALBINA PARK
225 ALBINA PIPE BENDING CO INC
282-5524
237 GETHSEMANE CHURCH OF GOD IN CHRIST
---N GANTENBEIN AV INTERSECTS
315 KERBY LYNN FORD BODY REPR
288-5211
321 JOHNSON LUCILLE MRS ● 284-2479
323 NICKOLAS CECIL P 284-2479
325 CAGE ANNA L MRS 287-8125
327 SEARS FREDRICKA MRS
423 APARTMENTS
1 MC ALLISTER RAY R
2 BURNS WILLIE M 284-0246
3 PATTON FRANK
4 ALLEN DOROTHY
510 SHERWIN-WILLIAMS CO THE AUTOMOTIVE WKS 288-6096
523 VACANT
531 PATTERSON SEYMON JR 282-2649
535 MONTGOMERY TINA 281-5951
---N KERBY AV INTERSECTS
641 VACANT
645 VACANT
---N ROSS AV INTERSECTS
656 FOREMAN CHUCK RETREADERS
281-3240
TIRE DISTRIBUTORS INC DLRS & REPR RET & WHOL 288-5467
663 VACANT
664 STURM ELEVATOR CO MFRS
284-2003
667 VACANT
---N BORTHWICK AV INTERSECTS
703 MOYER LEWIS DRY GOODS STORE
287-3136
707 MOYER APARTMENTS 287-3136
201 HOLT MINNIE R MRS
202 VACANT
203 COLEMAN CECIL
205 MEYER SAML 288-4492
206 HENDERSON WM
209 ANDERSON ALBERT
210 ERDT JAMES
211 MOYER FRANCES
212 JOHNSON OLE
214 RINGO WALLACE
215 VACANT
717 VACANT
733 SALVAGE ENTERPRISES 282-1944
737 VACANT
740 SNYDER JOHN TOOL INC
AUTOMOTIVE TOOLS WHOL
288-7438
741 VACANT
743 CAMELOT APARTMENTS 284-9595
1 ROBINSON SALLIE
2 VACANT
3 ALEXANDER CLYDE
4 SAMUELS THOS
6 EDDINGS CHAS
8 CURRY CHAS
9 ROBERTS JOHNNIE
10 COLE EDDIE
745 SALLY'S CAFE RESTR 284-9629
747 VACANT
753 FIRST CLASS CLEANERS CLO
---N ALBINA AV INTERSECTS
801 VACANT
807 VACANT
809 VACANT
APARTMENTS
813 VACANT
816 ABCO JANITOR SUPPLY (DFC)
288-6145
817 VACANT
819 CAMPBELL'S CLEANING & PRESSING
284-9193
820 CITY GALVINIZERS CO 282-8450
829 TIDE BAY INC ELEC CONTRS
284-1189
832 CITY GALVANIZERS CO (SHOP)
282-1755
836 WHITE EAGLE CAFE 284-9625
838 VACANT
847 VACANT
849 SAINT GEORGE APARTMENTS
284-9536
3 VAN SEVERSON HENRY
6 BOGGS MILDRED 284-9536
9 ASHLY JAMES
10 THOMAS HARRY
11 VACANT
14 WISH HOS
15 VACANT
16 MUNOZ ENRIQUE 284-9536
17 NOVAK LEO M
19 VACANT
20 OWELE HENRY
21 VACANT
23 VARGAS RUFINO
24 VACANT
26 HANNUM WILLARD J
28 WILLIAMSON MURRAY
31 MC VICKER FLORENCE MRS
33 VACANT
34 SMITH JOSEPH R
STREET CONTINUED
855 SWINGING ANCHOR TAVERN
284-9565
---N MISSISSIPPI AV INTERSECTS
923 AL'S TRADING POST ANTIQUES
284-9526
924 EXPERT BUILDING MAINTENANCE CONTR 287-5630
931 HOME APARTMENTS 284-9528
1 ROHEISER JOSEPH
2 DAVIS HELEN
4 DAVIS ORLANDO
5 GRIFFIN BILL
6 POWELL BETTY
7 LOWERY BUSTER
8 HOUSE CLAIR
9 NESBITT MAE
10 LAWLER VICTOR
11 VACANT
12 VACANT
13 ROBERTS BETTY
14 VACANT
15 VACANT
16 PRELEWSKI ALF
17 PETERSON PETER
18 ELLIOTT CLAUDE
STREET CONTINUED
933 VACANT
937 VACANT
947 POWELL APARTMENTS 284-9530
201 VACANT
204 VACANT
205 GRACE LUTHER
207 VACANT
208 LAWRENCE ROBT
210 ELDRIDGE HERMAN
214 LAFASS AARON
216 SUDDS ROBT E
218 FLETCHER HOWARD
220 VACANT
223 VACANT
224 JORDAN LE ROY 282-4263
302 RHONE JIMMY 287-6659
306 BROOKS FRED
307 VACANT (APTS 307-331)
STREET CONTINUED

51

---N INTERSTATE AV INTERSECTS
1027 REPUBLIC CARLOADING & DISTRIBUTING CO FRT FORWARDING 288-5551
---N LARRABEE AV INTERSECTS
1200 UNION PACIFIC RAILROAD CO (SHOPS & YD)

68

RUSSELL ST NE -FROM 2529 N WILLIAMS AV WEST

---ZIP CODE 97212
2 CHURCH OF GOD IN CHRIST (TEMPLE POWER HSE)
6 PASTIME POOL HALL 284-9686
22 DOUG'S TAVERN 284-9135
26 VACANT
28 VACANT
32 APARTMENTS
1 VACANT
VACANT (APTS 2-8)
9 VACANT
33 VACANT
36 VACANT
38 CITY POLICE BUREAU SUNSHINE DIV 287-1294
54 K A D PATTERN SHOP 284-1785
56 VACANT
66 SUPERIOR REBUILT PRODUCTS INC (MFG PLANT) 288-5766
81 MATHEWS DANL 281-9158
RICE OLIVER H
91 CONCENTRATED EMPLOYMENT PROGRAM 288-6315
ON THE JOB TRAINING PROGRAM 282-5858
---NE RODNEY AV INTERSECTS
102 SCARBOROUGH'S FUEL SERVICE 282-4920
116 PRINCE HALL MASONIC TEMPLE
BLDG 284-9867
ADAH CHAPTER NO 6
ACASIA LODGE NO 9
BEAVER LODGE NO 3 (F & A M)
BROTHERHOOD RAILWAY CARMEN ROSE CITY NO 929
ENTERPRISE LODGE NO 1 (F & A M)
INTERNATIONAL BROTHERHOOD OF FIREMEN UNION NO 958
LOGAN LODGE NO 5
MINA COURT NO 142
MINA TEMPLE NO 68 (A E A D N)
MOUNT HOOD CHAPTER NO 23 (O E S)
NORTHWEST LODGE NO 2554 (I O O F)
PRINCE HALL GRAND LODGE OF OREGON
PRINCE HALL MASONIC TEMPLE ASSN 284-9867
SEARCHLIGHT CHAPTER (O E S)
WILLAMETTE CONSISTORY NO 23
128 CHRISTIAN COMMUNITY CENTER 281-6930
CHRISTIAN COMMUNITY CENTER NURSERY DAY NURSERY 281-6930
205 MULTNOMAH COUNTY LIBRARY BINDERY
212 GREEN CURTIS S ● 284-8502
218 LYNCH JOHNNY
220 CONCENTRATED EMPLOYMENT PROGRAM 288-6221
223 JOHNSON A R ELECTRICAL CONTRACTING 282-2264
305 CAMPBELL-NORQUIST & CO OIL BURNERS 288-6123
316 VACANT
321 LIFE-CENTER VOLUNTEER COMMUNITY ORGN 284-6678
330 CASEBEER CONSTRUCTION CO BLDG CONTR 282-6161
---NE UNION AV INTERSECTS

Portland 97232

TP	Adjoining	Source
-	✓	R. L. Polk Co. Publishers

VANCOUVER AVE 1970

S T I
SALES TRAINING, Inc.
2104 S.W. 5th Avenue, Portland

The "Whole Man Concept" Of Sales Training
SEPARATE COURSES FOR:
- Established Salesmen and Sales Managers
- New Men Wishing To Enter The Sales Profession

Over 250 National and Local Companies Are Using S.T.I. To Increase Their Sales Efficiency

APPROVED FOR G.I. COLD WAR BILL
Phone 224-6473

UPSHUR ST NW--CONTD
---NW 25TH AV INTERSECTS
2511 FAWLER LYLE 228-1436
2513 BRADSHAW CHARLES W
2515 HAMILTON DAVID J 228-0457
2532 TUMAN JOHN A
2534 HEATH CARALEE
2535 FORD A D & SON BLDG CONTRS 228-0269
2536 GROCE EDMUND C 223-8052
2538 DARST VERA R MRS 223-0982
2544 NORTHWEST PATTERN WORKS CORP 224-0656
2545 FLOREA DANL • 223-4324
2551 BIELE RICHD
2580 HAMILTON ENGINE SALES INC GAS & DIESEL ENGS 223-3165
---N W 26TH AV INTERSECTS
2615 PERRY'S MACHINE SHOP 228-0690
2631 LOCKWOOD BUNGALOW COURT APTS 222-3059
31 BITLER CARL 227-5736
32 HAMBLIN ELIZA R MRS 222-5326
33 PETERSEN WINIFRED E MRS 228-5990
34 NO RETURN
35 YOYT CECELIA 223-3410
36 CAMPBELL HARRIETT MRS
37 BINGHAM EVA MRS
38 MILLER P J
39 CHAMBERS CHARLES
40 FITCH HAZEL M 228-2433
2651 MARION BUNGALOW COURTS APTS 222-3059
21 SHUMAKER BERTHA E MRS 222-3059
22 RANDOLPH FLORENCE MRS 223-1809
24 KIRCHMEYER MARY MRS 222-1146
25 HAYES NORMA
25 NELSON DOROTHY 228-9746
26 REED CARRIE MRS 227-0176
27 AUSTIN HAROLD
28 DOWNEY WAYNE
29 PATTERSON NETTIE I MRS
30 HAMMOND GAYLE T
2661 BOISE CASCADE WHSE
---NW 27TH AV INTERSECTS
2737 FORESTRY COURT APARTMENTS 227-9958
A DEAN TENNTE P MRS 222-1273
1 MARSHALL TOA C MRS 228-3263
101 WOLLMUTH LILAS M 223-3863
102 HAUCK DEAN 227-4175
103 ROEDER MARIAN MRS
104 MC KAY GRACE MRS 223-2046
105 CLONTZ JOY J
106 MILLER BERTHA MRS 228-3956
107 BROWN ROY A
108 NAZOUR VERA B MRS 228-2724
109 HOLZMAN ZACHARY
110 PHIPPS ALAN F
111 RIMBEY SARAH M MRS
112 RIESBECK FRED 227-4131
113 HOWELL ROBT
114 SEAT ROBT
115 SAMUEL HENRY
116 MAYBON LUCI
117 GATWALD J A
118 LAURION OWEN K 223-1041
119 STEARNS J W
120 BREED STAFF M 223-4514
121 PARKER HELEN A MRS 227-0942
122 NEWMAN RUTH MRS
201 LEWIS WILBUR C 227-2276
202 CARROLL FRANCIS J
203 EVENSON GERALD
204 IRISH DONNA 227-5310
205 SPARKS REX E JR
206 LUKUS MARY 228-5829
207 PERRY LAURA MRS
208 COLLINS AUDRIE M MRS
209 VANCE C W
210 FICEK WM
211 DE GREGARIO MARTI
212 MC CLAIN EARL H 228-1690
213 SHURR MARGUERITE L 227-2743
214 KENNEDY WILLIS G
215 JOHN JAMES
216 NEAR MELVERN K
217 GEORGE MARY
218 GARVIN DAVID
219 BRANNAN VINCENT
220 TREGONIA MARY
221 RATCLIFFE ALGIE L
222 MAYEA S G 228-6066
223 COLEMAN S
STREET CONTINUED
2752 UNDER CONSTN
---N W 28TH AV INTERSECTS
2820 WHITE RUBY I 223-3913
2822 OLMANST THOS A 222-5483
2824 NO RETURN
2829 MOORE RALPH A • 227-5869
2834 FOGARTY JESS R • 228-3983
2839 VAN BUSKIRK CHESTER A
2844 KILCUP DANNY D •
---N W 28TH PL INTERSECTS
2852 LULICH PETER R JR • 222-6609
2855 BEASLEY THOS E • 227-0045
2862 PHILLIPS MADELINE E MRS 222-2424
2865 CURRIE JOHN D JR • 223-7058
2874 GILBERT MERT G • 222-5812
2875 BRAATEN EMERALD N • 223-7986
2880 SILL JESSE G • 223-5301
2882 KIELY MARY D 222-4938
2892 DAVIS BARBARA INTERIORS INT DEC 226-6515
KAYE LITH STUDIOS INT DEC 226-6515
WITT MARVIN M JR ARCHT 228-4863
2892A DANIELS NORMAN 223-4910

27

---NW 29TH AV INTERSECTS
2910 NO RETURN
2920 JONES A H 222-5638
2958 BELKNAP ROBT E 222-1426
2960 MACLEAY PARK
FOREST PARK HEADQUARTERS 228-1223
---NW 30TH AV INTERSECTS

25

VALLE VISTA TER NW (KING'S HEIGHTS)-FROM NORTHWEST HERMOSA BLVD WEST 1 NORTH NW VERDE VISTA TER

---ZIP CODE 97210
2848 NO RETURN
2951 EMERICK HAROLD R • 222-7000
3032 ALLAN JAMES R • 223-1828
3050 LYNN ARTH W • 222-2079
3058 BELKNAP WILFORD H • 228-0726
3066 FLYNN JOYCE T 227-4552
3074 KOPPELMAN DAVID B PNTG CONTR • 223-6001
3100 HUTCHINGS M BERNIE • 228-1006
3112 NELSON BARNETT W • 223-4096
3136 ANDERSON MILTON M • 223-6947
3190 BIRKEMEIER BRUCE C BLDG CONTR • 228-4759

215

VALONA WAY SW -FROM SW CAPITOL HWY WEST 1 NORTH OF ALFRED ST

4434 SCHENK FREDK H • 246-1504
4510 KULMAN K W • 244-5329
4511 WOJCIK STANLEY J • 244-4315
4525 WOJCIK J J • 244-1767
4528 PENCE RALPH E • 246-1976

97

VAN BUREN AV N -FROM N BRADFORD ST NORTH 3 EAST OF N RICHMOND AV

---ZIP CODE 97203
6623 HAVEN WM A •
---N EDISON ST INTERSECTS
---N CRAWFORD ST INTERSECTS

51

VANCOUVER AV N -FROM 101 N CHERRY ST NORTH

---ZIP CODE 97227
---N WEIDLER ST INTERSECTS
1618 KARL'S MACHINERY SALES CO 282-3256
SCIENTIFIC RESEARCH CO GOLF GOODS DLRS & REPR 282-3256
CHILD DEAN K 282-3256
1626 DASKALOS ELLA M MRS • 287-6428
1636 VACANT
---N BROADWAY ST INTERSECTS

53

---N HANCOCK ST INTERSECTS
---N BROADWAY ST INTERSECTS
1920 OREGON WOODWORK LTD 288-6931
RUCKER PRODUCTS HYDRAULIC DISTR 288-6046
---MINNESOTA FREEWAY INTERSECTS
2012 VACANT
2014 VACANT
2045 THOMPSON METAL FAB (FCTY & WHSE) 284-1101
2054 THOMPSON METAL FAB MTL MFRS 284-1101
---N TILLAMOOK ST INTERSECTS
2106 DAVIS CLARENCE • 287-5874
2107 VACANT
2117 VACANT
2118 TUGGLE RUTHYE T MRS 282-7012
2125 COTTON CLUB RESTR 282-1900
2200 EVANS MELVIN D • 284-3840
2219 ELECTROLYTIC PRODUCTS BOILER COMPOUND MFRS 287-1181
SMALL PARTS MFG CO MACHS 287-1181
2220 KAY'S BEAUTY SALON
DINIS EDW 281-8778
PHILLIPS ROSE E
2226 VACANT
2227 VACANT
2232 HALVERSON BERNARD D
2232A WEST JESSE B
2237 CHESTER B F AUTO PAINTING • 288-3066
---N PAGE ST INTERSECTS
2307 BATES LINDA MRS
2313 VACANT
2316 WARREN STELLA MRS •
2317 WILLIAMS LUTHER 287-2325
2323 VACANT
2404 VANCOUVER APARTMENTS 223-3249
A WHITT ZOE MRS
1 PARHAM JHUE 282-6244
2 EAVES KELLY
3 HOOPER JEAN
4 BIRD CLIFFORD
5 MC CLURE ALVIS
6 GARRETT JERRY G 284-0942
21 HAYES EARL B
22 VACANT
23 VACANT
24 GEORGE CALVIN
25 VACANT
26 BROWN JOSEPH
31 BROWN WM
32 LLOYD ANTHONY
33 WHITE GRANT 281-4913
34 VACANT
35 VACANT
36 SMITH WM R 284-3956
STREET CONTINUED
2405 MICKLES L C • 287-5418
2413 VACANT
2416 MC MIHELK WM E • 287-5372
2417 VACANT
2520 SLOAN'S BODY & PAINT SHOP 282-6240
---N RUSSELL ST INTERSECTS
2607 JEWELL GLASS CO 282-3229
2608 DEMME BROS (PARKING LOT)
2609 CARLOS BODY & FENDER SHOP 287-8529
BILL'S PAINT SHOP AUTO PNTRS 287-8529
2651 OREGON RUG & MATTRESS CO RET WHOL RENOVATE & CLNG 288-5167
---N KNOTT ST INTERSECTS
2716 LEE U-RENT INC 287-1606

2722 VACANT
2728 GLASS LILLIAN L MRS • 284-3515
2732 CLINTON LEO • 287-4573
2740 EADEN ALEX JR • 284-5787
---N GRAHAM ST INTERSECTS
2800 EMANUEL MEDICAL BUILDING SUITES
100 VACANT
101 GREWE RAY V PHYS 288-5151
101 JOHNSON MARTIN C PHYS 288-5151
101 SCHEMSCHOCK JAMES R PHYS 288-5151
104 BROWN WEBSTER C PHYS 284-7671
105 VACANT (SUITES 105-118)
121 ENDEN JAMES A PHYS 288-6763
121 SCHERMAN QUINTEN PHYS 288-6763
123 KEIZER LOWELL W PHYS 282-8225
130 VACANT (SUITES 130-134)
139 GIESY JERRY D PHYS
139 LEHMAN THEO H PHYS 288-7303
139 MOORE ROBT J PHYS 288-7303
143 VACANT
2DFL HOSPITAL COMPUTER CENTER (AUDITING & PAYROLL) 288-6902

55

---STANTON ST INTERSECTS
2941 EMANUEL HOSP (RESIDENCE HSE)
---MORRIS ST INTERSECTS
3018 FERDIG EVERETT
3022 LEDBETTER LUGENE MRS • 287-3850
3026 PORTLAND ORTHOPEDIC CLINIC 288-6851
3103 SKIPPER GENERAL • 288-4982
3111 HILLMAN LAURA M MRS 284-2640
3116 VAN DOMELEN GEO J • 287-7654
3117 VACANT (3117-3121)
3129 OVERHOLTS ANNA A MRS • 287-5651
3132 VANCOUVER AVENUE FIRST BAPTIST CHURCH (ANNEX)
3138 VANCOUVER AVENUE FIRST BAPTIST CHURCH 282-9496
---N FARGO ST INTERSECTS
3213 LEE GEO
3217 PACE THEO • 284-1053
3227 WOODARD NEB • 282-2062
3233 BURNS MABEL M MRS • 282-7983
---N COOK ST INTERSECTS
3303 HORSMAN THOS •
3116 NONETTE KATH 286-3576
3317 JONES OLLIE E • 284-5579
3321 WESTERN FOOD EQUIPMENT CO 282-7207
3322 ASH DWIGHT
3328 HALLS OF IVY APARTMENTS
1 COOK JAMES B 284-5557
2 VACANT
3 MC FARLAND CLARENCE
4 VACANT
---IVY ST INTERSECTS
3407 BORK'S TAVERN TAVERN 284-9277
3409 VACANT
3441 PRODY'S RICHFIELD SERVICE 282-7978

57

---N FREMONT ST INTERSECTS
3514 NORTHWEST TIRE CO WHOL 281-1660
3530 VAN'S OLYMPIC ROOM COCKTAIL LOUNGE 284-9218
3535 JOHANSEN'S APPLIANCE & PLUMBING CO CONTRS 282-2221
JOHANSEN'S COMMERCIAL PLUMBING CO CONTRS 282-2221
3615 NELSON MARY MRS • 284-0167
3620 STATE EMPLOYMENT SERV 288-6967
3622 FRANCES' CORNER COFFEE SHOP 282-3060
3624 DAWSON'S BARBER SHOP 284-9474
3625 BLAIR FRANCES M MRS 282-3060
3626 MARTIN'S CLEANERS 284-2854
3630 ALBINA PUBLIC LIBRARY 287-7147
3633 JOHNSON ELLA MRS 287-6858
---N BEECH ST INTERSECTS
3717 STEWART ROBT 284-5581
3724 DOSS ENEDREE • 288-4863
3725 LAWRENCE GEO 287-1910
3734 GREGORY WILLIE
3735 CRANE JOSEPH C • 282-8672
3802 HOLLIDAY JOHN L REV • 287-4756
3805 NATHAN GILFORD • 288-3754
3806 VACANT
3809 WILLIAMS CLARA MRS 282-5856
3818 KELLER JAMES D 281-7854
AARON ARLENE L MRS •
3823 NO RETURN
3826 JENSEN MARGUERITE H •
3829 UNDER CONSTN
3835 LOCKE STEPH C • 284-2600
3836 MARTIN DAUL
---N FAILING ST INTERSECTS
3904 JENKINS ART GARAGE 284-9061
3905 NATIONAL NEGRO EVANGELIC ASSN MISC ORGS 281-0418
WILLIAMS CHARLES REV 281-0418
3915 HOLMES LULA 284-8289
3917 SCOTT ESTILITA MRS
3926 MC FERRIN JOSEPH A 281-0191
3926 BONNER EUG C • 282-2789
3933 BERGER EUGENIE MRS • 288-4139
3938 HOLLOWAY JIMMY L • 282-5093
3943 LUPP JOHANN • 288-4550
3955 VACANT
3956 BEST BODY & FENDER
3961 LANDRUM JESSIE L 282-2045
---N SHAVER ST INTERSECTS
4004 VACANT
4012 SYKES ROBT •
4022 LOCKETT TIMOTHY A 288-2788
4025 BROWN VICTOR R REV • 284-5559
4035 WILLIAMS RUTH 287-9784
4038 HALL JOHN 288-3288
4043 HALL JOHN REV • 282-2128
4044 NO RETURN
4046 JONES JAMES • 281-6204
4051 VACANT
4054 VACANT
4055 VACANT
4064 BOGAN OVETTA MRS 284-6131
4065 HORN ROSIE L 288-2807
4070 IRVING NATHL B
4076 VACANT
---N MASON ST INTERSECTS
4114 JOHNNY & LENNIE'S MARKET GRO 284-9571
4123 VACANT
4131 BARACCO MARY M MRS • 282-7595
4135 MARTIN BERNICE MRS 282-9466
4203 ABRAHAM SARAH MRS • 284-1468
4214 JACKSON ELMER • 282-0539
4215 DURROW ROSEMARY M MRS • 287-7704
4225 DILWORTH JOE C • 287-3220

67

---N SKIDMORE ST INTERSECTS
4300 VANCOUVER AVENUE METHODIST CHURCH
4311 VACANT
4318 VACANT
4320 VACANT
4323 SARGEANT,SHIRLEY
4324 KOYAMA KEI • 288-3410
4405 HARRIS BEULAH 284-3465
4406 SAUNDERS ZELLA A MRS • 281-2423
4418 NOLAN CARRIE W MRS • 287-8267
4419 WYNANT ALBERT C • 287-8316
4424 EDWARDS JOHN • 827-9854
4429 ROCKWELL JOHN •

COLWOOD NATIONAL GOLF COURSE
NATIONAL GOLF COURSES, INC.
ED VANDERBERG, Pro. Manager
Pro Shop and Golf Course - Dining Room and Lounge
7313 N.E. COLUMBIA BOULEVARD
TEL. 254-5515

509 S.W. Oak Street 223-7335
3508 S.E. Hawthorne Blvd. Phone 233-5159

TP	Adjoining	Source
-	✓	R. L. Polk Co. Publishers

WILLIAMS AVE 1970

PACIFIC POWER & LIGHT COMPANY

Get the BEST...Go ALL-ELECTRIC

Public Service Building, Portland, Oregon 97204 Telephone 226-7411

WILLAMETTE BLVD N--CONTD
8028 STONE LELAND S ● 286-3433
8037 CITY WATER BUR
8042 SWISHER RAYMOND H ●
---N OSWEGO AV INTERSECTS
8104 ARANA GRACE L MRS ● 286-1061
8107 GORSS GERALD R
8110 MILLER JESSIE
8113 GRIFFIN JOHN R ● 286-4615
8116 REMPFERT ANGELINE MRS
286-2266
8120 RUUL CHRISTIAN ● 286-1175
8121 PEREYRA LILLIAN A 286-2096
8122 ELLIOTT J VIOLETTE MRS ●
8125 BERRETH EDWIN A 286-1341
8129 BOOMER DAVE F 286-4570
8130 APARTMENTS
1 LONGORIA EDNA P MRS 286-1768
2 DETLOFF BRENDEN M 286-8752
3 SIMPSON WM G 286-1928
4 COHEN DAVID H 286-8769
5 WIDNER R J 286-4528
6 NELSON THOS L 286-5698
7 PEPPLER ELAINE
8 CHAPMAN MIA B MRS 286-2069
9 HARTLEY R B 226-1174
10 TENNYSON HOWARD C 286-4300
8133 BEYER CHRIS 286-4697
8137 ZOUCHA RICHD L 286-4144
---N RICHMOND AV INTERSECTS
8213 MARTINEZ ABEL ● 286-2331
8224 MEEUWSEN ROXANNE 286-5586
8226 WILTENBERGER LUCIA 286-2518
8228 MOPE MICHL 286-1793
8230 NO RETURN
8233 LARSEN LOUIS F ● 286-1710
8234 NOBLE NORMAN G ● 286-0765

99

---N CHARLESTON AV INTERSECTS
8305 JOHNSON KENNETH E ● 286-0050
8308 PATTERSON WILLARD E ●
286-3003
---N JOHN AV INTERSECTS
8407 BROWN DEAN 286-8547
8409 SELLAND EUG ●
8411 TARRANT ARON L 286-3755
8413 BARBERASKA NICK
8422 ADE HENRY V ● 286-3574
8435 TOCHEY LESS E
8436 BRADY HELEN I MRS ● 286-4112
---N LEAVITT AV INTERSECTS
8508 WHITE FRANCIS C ●
8515 REUTER JENNIE L 286-8062
8520 HOWLETT AUGUSTA R MRS ●
286-0900
8525 ZUELKE PAUL 286-3416
8529 TEJADA JOHN D 286-3414
8530 PRICE RICHD B ● 286-2263
---N PITTSBURGH AV INTERSECTS
---N PHILADELPHIA AV
---INTERSECTS

101

---N BURLINGTON AV INTERSECTS
8616 DUNN PATK I ● 286-5279
8660 JEHOVAH'S WITNESSES KINGDOM
HALL
8690 MAXWELL HARRY J ● 286-3703
---N ALTA AV INTERSECTS
8705 MORAN JOSEPH A ● 286-3544
8710 FEGER CHARLOTTE C MRS ●
286-2837
8715 SANDERSON HOWARD W 286-4378
8735 BROOKE HENRIETTA A MRS ●
286-1584
8736 HAWAR CHARLES K ● 286-1949
---N BALTIMORE AV INTERSECTS
8805 SCHULZE EDW P ● 286-3968
8814 BAILEY JEANNETTE O MRS ●
286-1318
8815 PILLING ANNIE MRS ● 286-2729
8823 LUGER RONALD R ● 286-4287
8828 BESSON PAULINE MRS
8835 SWAIN NICKY
8836 DURIE ERNEST ● 286-4751
---N CHICAGO AV INTERSECTS
8906 VACANT
8918 GLENN KEITH C ● 286-5672
8923 SMITH PERCY B ● 286-3103
8934 LIND THOS A ● 286-1004
8935 SMITH FREDK C ● 286-1288
---N NEW YORK AV INTERSECTS
9006 TYRELL TROY N ●
9015 TORMEY LOUIS P ● 286-5381
9016 DEEMER NEVA C MRS ● 286-3454
9024 KINNAMAN ROBT L ● 286-5361
9036 CLARK RUTH L MRS ● 286-5215
---N ST LOUIS AV INTERSECTS
9116 APARTMENTS
1 SCHIELD DORIS
2 WELLER CHARLES W 286-1887
3 BAILEY ROBT
4 MYERS CHARLES
9124 MOORE CHARLES E 286-1490
9134 BUDNICK PEGGY MRS 286-3316
VALE ROBT H 286-2883
9138 CHAPPIN EARL M ● 286-0798
9207 DARROW R D 286-8612
9217 NULLIGAN PHILLIP D ● 286-3557
9218 LINSTROM MILBURNE C 286-1280
9224 REAMS CARL L 286-1756
9225 ROE STEPH H JR 286-0946
9233 HUNT EARL M ● 286-2932
9236 LIND HALVOR M ● 286-2591
---N TRUMBULL AV INTERSECTS
9308 KENNEDY ROBT G 286-2281
9318 GRITTNER SYLVESTER J JUNK DLR
● 286-5055
9328 STAGELMAN LEO M ● 286-5661
9334 MORAN HENRY M ● 286-2321
9335 FONTANA ANTHONY N ● 286-0942
9414 PITTS ESTHER H ● 286-3197
9415 SHEPHERD WINNIE L MRS ●
286-5005
9426 ROE STEPH H ● 286-3926
9436 CHILSON RICHD 286-0752
9437 NO RETURN,
---N CATLIN AV INTERSECTS
9503 WHALEN WILSON S 286-5458
9514 BERGEVIN LAWRENCE A 286-2546
9527 BARTA RALPH H ● 286-5562
9532 NO RETURN
9535 ROSS GDA A ●
9540 ROBINSON HAROLD
9541 DAHLEN SELVIN H ● 286-0388
9544 BIDDLE VICTOR C ●
9555 DICKERMAN W L 286-3171
9556 LEGOO JOSEPH E ●
9604 NO RETURN
9605 GRAY DOROTHY
9617 SULLIVAN DENNIS C ● 286-0755
9618 WILNER RONALD N ● 286-2272
9628 WARREN HILLMAN B 286-3472
9629 HILL GEO S ● 286-0412
9634 HINKLE WM D ● 286-4710
9635 NELSON CARL L ●
9645 RAMSEY SANDRA J MRS ●
9646 MILLER VERNON W ● 286-5214
9685 SHOOK SHIRLEY 286-5062
9659 LEWIS DONALD E JR 286-0358

103

---N ST JOHNS AV INTERSECTS
9709 GREEN GERALD A 286-2483
9710 CARROLL MARIE E MRS 286-2984
9715 FAY BASIL 286-4229
9724 VAN DEN BOOGARD JOHN J ●
286-3547
9727 YARDAS WM 286-1995
9735 BURBANK CLIFFORD J
9749 VACANT
9750 BERRY JEAN MRS ● 286-0963
9810 GLENN ANNA M MRS ● 286-5400
9815 PERCELL CHARLES R ● 286-0302
9832 GALBRAITH HOWARD ● 286-5131
9833 BRETHOUR CLIFFORD A ●
286-3267
9845 SINNOTT IDA M MRS ● 286-0113
9848 FERGUSON INEZ MRS ● 286-1289
9850 FARBER THERESA 286-2107
---N RENO AV INTERSECTS
9906 VAN SWOLL ENGBERT ● 286-3252
9919 VACANT
9922 SHACKLETON VICTOR H ●
286-4147
9929 ALLEN EDW L ● 286-5007
9940 PITTON JOHN ● 286-3291
9941 LOWE HARRY P ● 286-4527
9952 WILLER MIKE ● 286-4158
10002 ANDERSON DONALD E ● 286-2256
10012 WILLER FRANCES J ● 286-1154
10021 VACANT
10024 WHITKOPP MIKE 286-1943
10036 JONES LARRY ●
10044 FELLOWS ROLLIN C ●
10045 SHACKLETON RUSSELL R ●
10050 HOOKER CLARENCE E ●
10055 PARKIN CYNTHIA M MRS ●
286-0239
---N WEYERHAEUSER AV INTERSECTS

93

WILLAMETTE LA N -FROM N MC KENNA AV WEST 1 SOUTH OF N WILLAMETTE BLVD

---ZIP CODE 97203
5924 FINLAYSON THOS F ● 289-3831
5940 POTTER RICHD E ● 285-1900
6020 HUTCHINS FLOYD O ● 285-6036
---N WALL AV INTERSECTS
6126 CORREIA MANUEL ●
6130 CALABRO GEO
6312 BAIOCCO DEOLINDO F ● 285-6069
6436 WIEK DON F ● 285-8023
6444 SATALICH JOHN ●

928

WILLBRIDGE AV NW (WILLBRIDGE)-FROM NW ST HELENS RD SOUTH 1 WEST OF NW FRONT AV

---ZIP CODE 97210
5502 VACANT
5524 ROBART GEO B ● 223-0662
5531 RAY JOSEPHINE MRS ● 222-7146
5532 BOZICH EUPHEMIA MRS ●
222-7456
5542 WICKMAN EMMA C MRS ● 223-5794
5551 MICHEL ALF C ● 223-6812
5575 KIRKWOOD CHARLENE R MRS ●
223-9005
5601 WEBER WM J 222-2749
5624 MERRITT FRANCES C MRS ●
227-7026
5632 VACANT
5635 ROWLAND JOHN D ● 228-2767
5649 ELDER JOHN W ● 223-3930
---NW 57TH AV INTERSECTS

62

WILLIAMS AV N (THE DIVIDING LINE FOR STREETS N AND NE)-FROM 50 NE IRVING ST NORTH

---ZIP CODE 97232
---NE OREGON ST INTERSECTS
---NE PACIFIC ST INTERSECTS
---NE HOLLADAY ST INTERSECTS
---N HASSALO ST INTERSECTS
---NE HASSALO ST INTERSECTS
---ZIP CODE 97227
---N BENTON AV INTERSECTS
---NE MULTNOMAH ST INTERSECTS
1122 HANNA ENTERPRISES (WHSE)
233-5811
1270 EASTMAN HAL SHELL SERV
235-9683
---NE CLACKAMAS ST INTERSECTS
---WHEELER AV INTERSECTS
---HALSEY ST INTERSECTS
---N MC MILLEN ST INTERSECTS
---NE WILLIAMS CT INTERSECTS
---WEIDLER ST INTERSECTS

66

---NE BROADWAY INTERSECTS
1806 GRANDMA COOKIE CO 282-7782
---NE HANCOCK ST INTERSECTS
1905 ERICKSON SUPPLY CO INC WHOL
281-1251
1926 JOE'S HANCOCK SERVICE STATION
284-9113
1935 KING FORD TRACTOR 288-6237
---NE SAN RAFAEL ST INTERSECTS
2008 VACANT
2017 INDUSTRIAL UPHOLSTERY
288-7406
2027 WASSON HATTIE ROOMING HSE ●
287-5900
2030 PACIFIC EXPOSITION DRAYAGE
TRUCKING 288-7223
VALLEY DECORATING CO (WHSE)
234-9264
2037 WASHINGTON HENRY H 287-2571
2055 VACANT
---NE TILLAMOOK ST INTERSECTS
2115 NEIGHBORHOOD SHOPPING CENTER
GRO 288-4666
2124 WAGSTAFF BATTERY MFG CO
282-5531
2141 ACME METAL INC 288-7091
2142 VACANT
2156 LISTER A CO AIR COMPRESSORS
DISTR & REPR 287-6892
---NE THOMPSON ST INTERSECTS
2225 PORTLAND PACKAGING CO INC
288-6531
2242 PORTLAND PACKAGING CO (WHSE)
2249 MEDICAL SPECIALTIES CO MED
SUP & EQUIP WHOL 287-1177
---N PAGE ST INTERSECTS
2302 HOLTS SEBIT ● 287-8809
2312 VACANT
2322 JEROME APARTMENTS 282-0206
1 MARTIN HENRY 282-0206
2 MASON WILLIE F
3 VACANT
4 VACANT
5 VACANT
6A VACANT
6B PHILLIPS ROBT JR
6C TANNER CLEO
7 VACANT
8 TURNER P
9 VACANT
10 VACANT
11 VACANT
12 VACANT
14 VACANT
2323 COMMUNICATION ENTERPRISES OF
OREGON INC RADIO MOBILE
EQUIP 284-2168
2333 EVANS ALONIEA MRS ●
2337 MARSHALL JOHN D PHYS 287-9023
2341 VACANT
2343 VACANT
---NE SACRAMENTO ST INTERSECTS
2407 RANDOLPH GILLESPIE A ●
284-7959
2413 APARTMENTS
2 VACANT
3 VACANT
5 EDWARDS GERALD
7 EVANGER DONALD 282-6988
2416 SILENTONE INC LEASE HOSP
EQUIP 288-6813
TELEQUIP INC INSTALL
COMMUNICATION EQUIP 288-6813
2419 APARTMENTS
WATKIN THOS
STREET CONTINUED
2502 VACANT
2504 TEXAS PLAYHOUSE CLUB 284-9886
2506 VACANT
2509 VACANT
2517 CHUCK'S MEAT MARKET 284-9012
POPMA GROCERY 284-9012
2518 SCOTTY'S BAR-B-Q RESTR
284-9321
2519 BERT'S TAVERN 284-9104
2520 VACANT
2521 VACANT
2523 VACANT
---NE RUSSELL ST INTERSECTS
2600 CHINESE KITCHEN RESTR
284-9958
2606 AVENUE RECREATION HALL
2612 VACANT
2616 BOSTON STORE THE SHOES
288-1223
2619 VACANT
2620 JACK'S NEW DEAL SHOE SHINE
284-9110
PARIS GRIFFIN
2625 VACANT
2628 WINFREY DRAL
2629 VACANT
1 VACANT
2635 VACANT
2652) VACANT
2657) VACANT
---N KNOTT ST INTERSECTS
2702 SAINT VINCENT DE PAUL SALVAGE
BUREAU USED GENL MDSE
287-8325
2703 SEVEN OF DIAMONDS TEEN CLUB
287-2695
2730 WALLACE BUILDING WRECKER
284-6385
2706 VACANT
2710 WILLIAMS SHOE SERVICE
288-3954
2711 VACANT
2713 VACANT
2714 CARTER SYLVEN P
2716 LAC-A-WONCIA CLEANING &
PRESSING CLO CLNS 284-9862
2717 VACANT
2722 WESTERN FURNACE CO 281-6944
2726 VACANT
2728 PENTECOSTAL CHURCH OF CHRIST
INC
2731 TERRAL MAXINE MRS ● 281-1949
2742 VACANT
2746 VACANT
2751 AMERICAN PLATING CO 288-5961
2752 NATIONAL ASSN FOR ADVANCEMENT
OF COLORED PEOPLE 284-7722
NATIONAL ASSN COLORED PEOPLE
CREDIT UNION 284-7722
---GRAHAM ST INTERSECTS
2805 SAINT MARTIN DAY NURSERY
282-8400
2827 BLESSED MARTIN DAY NURSERY
(LOUNGE)
2836 WALDON JAMES R ● 282-6478
2847 MANNING BROS GARAGE 284-9309
MANNING SERVICE STATION
284-9309
2846 HANK HENRY (STGE)
2860 CLARK S E 282-8042

120

---NE STANTON ST INTERSECTS
2910 IMMACULATE HEART CHURCH
287-3724
2926 STEAD WELL REV ● 287-3724
---NE MORRIS ST INTERSECTS
3006 VACANT
3007 PERRY WASHINGTON VARIETY
STORE
3016 PARKWAY GROCERY STORE
284-9576
3017 SMITH JULIUS 284-0978
3018 APARTMENTS
1 BRADFORD VIOLA 281-1882
2 BIRD SHIRLEY E MRS
3 VACANT
4 VACANT
3020 SAM'S DELUXE SHINING PARLOR
STOKES SAM
3022 DELUXE BARBER SHOP 284-9548
3026 BRADLEY CLYDE 288-2843
3028 VACANT
3030 SULLIVAN THELMA MRS 287-2395
3031 HOLLAND CARRIE ●
3032 TENNEY JOHN ● 284-8011
3037 VACANT
WILPIT SHIRLEY
3038 MINOR LESLIE 284-5059
3039 BRAZELL MAGGIE MRS
3041 CLEO'S LILLIAN SOCIAL CLUB
284-9435
3042 RELIABLE RADIO & TV 287-2071
---NE MONROE ST INTERSECTS
3108 WARD ELI ● 281-8597
3116 MITCHELL NUNA 288-4156
3117 HINES WILBUR
LEE LUTHER E 282-7871
GLASS DOROTHY MRS
KING MURIEL
MC DOWELL GWENDOLYN
3120 ALBINA REAL ESTATE 282-5571
3122 SMITH JAMES JR
SAMPLES MORGAN
3131 VACANT
---NE FARGO ST INTERSECTS
3203 RALPH'S SECOND HAND STORE
USED GENL MDSE 645-2628
3207 STACEY'S CLEANERS DRY CLNS
287-3565
3211 FLUFF'S SHINE PARLOR
3213 VACANT
3217 TROPICANA BAR-B-Q RESTR
284-9024
3240 SMITH'S KITCHEN CAFE 282-8986
---N COOK ST INTERSECTS
3300 ELLIS CLEANERS 281-3652
3306 SCOTT'S BILLIARDS 284-9551
3308 VACANT
3310 BERNICE'S KITCHENETTE RESTR
284-9600
3316 HENDERSON'S UPHOLSTERY SHOP
287-7511
3323 TURNER CORNELIUS 284-2823
3331 VACANT
3333 VACANT
3334 BEST WINDOW COVERING MFG CO
WINDOW SHADES MFRS 281-3525
3337 VACANT
---NE IVY ST INTERSECTS
3410 ISLAND DRIVE-IN DAIRY
284-9716
3431 VACANT
3433 APARTMENTS
2 LEWIS BENJ
3 VACANT
4 TAYLOR SABELLA 281-2288
5 THORNTON JESSE J JR
3437 VACANT
3439 STEWART'S CLEANERS & DYERS
281-4372
3440 VAN'S TIME SERVICE STATION
GAS STA 284-9821
3443 WANZY JAMES
3447 MURPHY'S TAVERN 284-9721
---NE FREMONT ST INTERSECTS
3508 FLEMING RAY INC AUTO PARTS
WHOL 288-5576
3534 VACANT
3536 SPENCER THOS J 281-9891
3537 CANNON NANNIE M MRS ●
282-8532
3539 EKEUO ANTHONY 287-9276
TURNER GERTRUDE MRS 288-4202

TP	Adjoining	Source
-	✓	R.L.Polk Co.

FLINT AVE 1965

FLAVEL ST SE--CONTD
---SE 11TH AV INTERSECTS
1110 WRIGHT ROBT O ● 232-4697
1124 CHASE C FLETCHER ● 235-5716
1134 BASEEL GEO F ● 235-1167
1144 OILLARD JAMES S ● 236-3125
1204 NIEKE ERNEST B PNTR CONTR ● 235-4291
1205 GARVIN HARRY V ● 236-4717
1214 BACHELDER DELBERT T ● 235-0069
1215 CARTER KARL R ● 235-0610
1222 SMITH VIRGINIA E MRS ● 236-4569
---SE 13TH AV INTERSECTS
1324 MORRISSEY EDW J ● 234-5540
1325 GROSS ESTHER MRS ● 232-9916
1332 JEFFERIES VERNON C 232-1487
1333 ROHOLT THOS ● 236-5933
1342 SCARFONE MARY M MRS ● 236-0825
1342½ ENGEL MARTIN D 232-3692
1343 CONTRERAS LAURENCE G ● 232-4573
1350 KINMAN KENNETH A ● 236-7314
1351 PARKER EDMUND M ● 236-4350
1405 SPENCER HELEN D
1406 MC CAULEY DANL L ●
1414 ANDERSON JOHN A ● 234-3625
1415 BECK PAUL J ● 236-2716
1425 BOWLIN LOTTIE B MRS ● 234-2370
1426 SWEARINGEN BERTHA C MRS ● 236-4457
1434 SCHNELL ISADORE ● 232-5243
1435 BROCHU RICHO A ● 235-5078
1505 CALLOWAY DARYL G 236-0721
1506 SOUTHWICK EUG N ● 235-4438
1514 BILLINGS VIRGIL G ● 235-3330
1517 DAVISON JOSEPH H ● 234-9075
1525 PARK LESTER G ● 236-1270
1526 TAYLOR LESLIE M ● 235-1390
1534 DAWSON CHARLES K ● 236-4011
1537 GILL ELEANOR E ● 232-5542
---SE 16TH AV INTERSECTS
1602 JOHNSON HOWARD M
1603 MALYON ERNEST G REV ● 234-4793
1609 WILLS LORNA A MRS ● 236-5212
1610 HOOD WM R ● 235-1463
1616 DAVIS IRA V ● 235-7486
1619 HAWKE NORMAN O ● 235-0322
1624 LAURENS CHARLES W ● 235-2475
1627 ADRIAN OSMO T ● 232-1042
1630 KEMPIN ALICE MRS ● 235-2828
1631 NEWSTRUM CLYDE W ● 236-0033
1639 GERMANN JAMES R ● 235-6322
---SE MILWAUKIE AV INTERSECTS

340

---SE 33D AV INTERSECTS
3620 MALEY GEO B ● 777-2655
3623 GUERRA VICTOR C ● 775-8048
3632 SHRINER RALPH V ● 771-8315
3640 BURKE PAUL J ● 774-2746
3643 GOTTSCH LARRY A ● 774-3343
3648 KOCH DAVID P ● 775-0086
3655 JOHNSON JUNE
3658 KRUNTORAT HELEN M MRS ● 771-4682
3680 COONEY THOS M ● 774-2130
3681 TIVY GEO W ● 771-2054
3705 ABPLANALP MARY A MRS ●
3708 WALSH JOHN J REV 774-1428
3715 SCHNEIDER VALENTINE J ● 771-1488
3731 SZEKELY EUG J ● 771-1630
---SE 39TH AV INTERSECTS
3915 MANOUGIAN NAZIG MRS ● 771-5195
3926 KELLEY JERRY A ● 774-4308
3927 SHANNON FRANK B ● 775-2151
3936 CARVAGDAN BERNICE MRS ● 777-3021
---SE 40TH AV INTERSECTS
4001 DULWICK FRANK L ● 771-3387
4004 CURRIN WILLARD E ● 771-8067
4009 RAAB BARBARA MRS ● 771-3681
4010 CARTER CHARLES D ● 771-3881
4022 KECK MERLIN F ● 774-2111
4029 CALDWELL THOS H ● 771-8384
4102 BROWN WM T ● 774-9765
4105 SULLIVAN LEAMAN J ● 775-6037
4111 BLACK WALTER A ● 774-4749
4114 TROUT FRANK E ● 774-3629
4119 ZERN THELMA G ● 771-4601
4122 KELLY PAUL ●
4127 WILSON WOODROW M ● 774-8473
4130 PISANO NICOLO ● 771-6571
4135 NEWTON HARRY L
4138 SVENSON ARVID J ● 775-3090
4145 GERES DANL W ●
4146 DUFORD MAE M MRS ● 774-4855
4152 THOMPSON HARRY G ● 771-6650
---SE 42D AV INTERSECTS
4209 LANGOS RON S ● 774-8239
4210 BRAWN HOWARD ● 771-7044
4214 REUTER LEON ●
4217 MC CARTER EDW C ● 771-4402
4224 MARSH LAUDIE G ● 774-9787
4230 PARRY ROBT R ● 771-0872
4233 HARRINGTON DAN J ● 774-9898
4234 RAMSEY LEON O ● 771-0901
4241 ROSENFIELD HARRY ● 777-2027
4301 BARBUR LELAND S ● 775-4630
4302 NOTICK EDW B ● 775-6143
4305 THIELEN LAURENCE R ● 777-2485
4306 SCHILL JAMES C ●
4309 BACCELLIERI MICHL ● 774-1598
4310 OLIVERIO FRANK L ● 771-8887
4311 MC LEOD WM B ● 771-6611
4312 KOCH WALTER G ● 771-2024
4316 SMITH NAZAIRE J ● 775-1321
4317 BEREZ DAVID ● 777-1171
4321 GRAD ALEC ● 775-3193
4402 SMITH WALLACE J ● 774-9747
4405 GALICK JOHN A MFR AGT ● 775-5855
4426 FARR WM E ● 775-5625
4430 SEIBERT DONALD B ● 771-1739

302

---SE 82D AV INTERSECTS
8202 EIGHTY SECOND & FLAVEL ICE CREAMERY ● 774-9202
8210 NEAL FRANK B
8220 COX OLEN
8230 NO RETURN
KISER ALICE M
8248 USELTON JIMMIE 774-0539
---SE 83D BEGINS
8304 KINDER WILBUR O ● 774-1725
8324 SANCHE HENRY H ● 771-9821
8333 MC KENNEY ROBT L ● 771-1014
---SE 84TH AV INTERSECTS
8406 GRIMM'S MOBILE PARK 774-9005
STREET CONTINUED
8409 VACANT
8410 GRIMM JUANITA L MRS 775-6843
8435 KOCH GLENN V ● 771-3720
8440 SCOVIL LEONARD I ● 774-5073
---SE 85TH AV INTERSECTS
8504 SOUTHEAST SANITARY REFUSE SERVICE 771-8049
VIVIANO LOUIS C ● 771-8049
8511 BROWN LAWRENCE E 775-6860
8531 FELDTMAN HENRY W ● 774-8343
---SE 86TH AV INTERSECTS
8606 FORSYTHE JOHN A ● 775-6138
8608 JOLLY RAYMOND F ● 774-2764
8609 MIJARES CHRIS D 771-9641
8626 VACANT
8635 FEE WALTER L ●
---SE 87TH AV INTERSECTS
8705 PENNY PATRICIA MRS ●
8706 WEBSTER DALE E ● 774-7761
8720 DARLING LOIS 771-4917
8735 VACANT
8740 WASTERLAIN FRANCES A MRS ● 777-8034
8822 PALTRIDGE FREDK A ● 771-4993
8925 INTERNATIONAL OIL BURNER CO OF OREGON 775-1543
9000 CULP WM O ● 777-3767
9016 OSWALD'S GARDENS 771-2046
OSWALD FERDINAND ● 771-2046
REAR SANKEY ELMER
9025 SCHAEFFER MAX C ● 771-1626
9101 CRISP RUSSELL K ● 774-4014
9110 NICHLOS NEWTON ●

51

FLINT AV N -FROM 254 N BROADWAY NORTH

1835 WILLIAMSEN & BLEID INC PNTG CONTRS 288-5241

53

---N WHEELER PL INTERSECTS
---N TILLAMOOK INTERSECTS
2110 VACANT
2124 CANN & GRAY (WHSE)
2125 SAMPSON J D CONTRACTING CO BOILER REPR 281-0061
2134 VACANT
2142 VACANT
2148 VACANT
2202 PETERSON'S AUTO REPAIR 281-2844
COOPER PETERSON ● 281-2844
2226 NO RETURN
2231 ELIOT ELEMENTARY SCHOOL 288-3361
---N PAGE INTERSECTS
2310 CAIN OTIS ● 288-2698
2316 WOMACK ADELINE MRS ● 282-7822
2326 SHEARER FRED & SONS (WHSE)
2404 HOWARD DENISE MRS
PETERSON FRANCES
ROBINSON LUTHER L CONCRETE CONSTN CONTR
2416 SIMINGTON BIRL ● 287-9913
2428 SIMINGTON SALLIE E MRS ● 281-5822
---N RUSSELL INTERSECTS

14

FLORAL PL NE -FROM 3357 E BURNSIDE NORTH

7 JONES WALTER L ● 234-3997
10 SWAN MABEL E MRS ● 236-1617
26 SULLIVAN LAWRENCE J ● 235-6248
27 RAUDSEPP VOLDEMAR BLDG CONTR ● 236-8266
---NE COUCH INTERSECTS
111 THIELEN JAMES A ● 236-3956
133 FINKBEINER MYRTLE M MRS ● 232-2894
134 VILHAUER JACOB E ● 235-4472
---NE DAVIS INTERSECTS
341 GILL MARK M ● 236-9206
---NE FLANDERS INTERSECTS
406 GERMAN LEE C ● 232-6824
414 LOOMIS ROBT F ● 236-3700
424 BURGESS JAMES A ● 234-3715
425 FORTIN ORVILLE P ● 235-4441
434 CALLAGHAN DONALD J ● 236-3156
FITZPATRICK EDWIN J ● 232-1418
444 PEDERSON RUSSELL F REV ● 235-7276
445 BOWLES REGINALD ● 232-1261
454 HARGROVE CAPITOLA MRS ● 232-3763
455 SHERWOOD CHARLES L ● 236-9580
464 MORELAND QUENTIN H ● 234-4675
465 MILLER MILTON M ● 236-0684
---NE GLISAN INTERSECTS
515 DRISCOLL THOS P ● 236-8923
516 ELLIS MAY J MRS ● 232-1730
525 KEYS C GORDON ● 232-8842
526 MC GLENNING HECTOR A ● 232-8579
535 VACANT
536 BORSTING ROSALIE S ●
544 HINKLE W HAROLD ● 232-7551
545 HOFFMAN GEO R ● 236-7710
607 RUVENSKY ANNA MRS ● 232-9956
608 MIHALCIK ANDREW J ● 236-3715
615 BUTTS OLENE A MRS ● 236-9133
618 KIMBROUGH DENVER L ● 235-2447
625 CHRISTOFFERSON DAPHNE L MRS ● 232-4662
626 RAIGNER JEANNE M MRS ● 234-2608
635 KIESEL DEAN L ● 235-1960
640 HAMMER NELLA G MRS ● 236-2872
---NE IRVING INTERSECTS
711 FOSTER ALBERT W JR ● 236-4848
721 POWELL ROBT D ● 232-7404
728 HEIM JOSEPH ●
738 EWEN ROBT T ● 235-5349
748 MILLER CECIL E ● 235-0687
755 THOMPSON HARRY C ● 234-6137
756 MARION NOLAN R ● 236-4878
---NE OREGON INTERSECTS
---NE PEERLESS PL INTERSECTS
810 ABENDROTH GRACE MRS ● 234-8105
818 HURSTHAZEL GLEN ●
829 CROSLAND SYLVIA H
830 LAWSON JOHN B W ● 234-6327
839 CANFIELD ALF C ● 234-6178
840 SELTZER LLOYD M 235-2924
847 NIVISON ANNA MRS ● 234-6347
850 CHRISTENSON CARL M 234-5676
905 CAMPBELL JOSEPH E ● 234-4089
906 MAC DONALD MARIAN MRS ● 232-6381
916 AYERS CHARLES E ● 234-7970
919 LANG WM J ● 234-8318
926 WIRE FRANK B ● 234-9186
935 RYAN JOHN B ● 234-9196
936 RYE JOHN J ● 235-8283
942 CONRATT SAML A ● 232-3518
---NE IMPERIAL AV INTERSECTS
1019 BACCRICH GEO F ● 234-6175
1020 DAVENPORT HUGH A ● 236-7726
1030 WOODS LESTER L ● 234-8913
1031 LARSON HARRY ● 234-2678
1040 KORONAIDS GEO ● 235-2415
1050 COTTRELL ALVAH W ● 234-8626
1060 HANSEN ARTH ● 234-7654
1070 HILL CORNELIA MRS ● 234-9155
1080 REIMER ROBT D ● 235-5006
---NE HASSALO INTERSECTS

186

FLORAL PL SE -FROM 3357 E BURNSIDE SOUTH

21 SISTERS OF SOCIAL SERVICE WELFARE ORGANIZATION 232-5806

195

FLORIDA CT SW -FROM SW 32D AV IN A SEMI-CIRCLE 1 SOUTH OF SW VERMONT

3024 ORCHARD HILL APARTMENTS
A KENNY ROY 246-1769
B O'DONNELL JAMES R 244-7600
C TORGESON RODNEY
D TEBB ARTH C L&R BROKER 246-2308
STREET CONTINUED
3028A LUKERS EVELYN MRS
3028B SILVERMAN CHARLES A 246-4784
3032C DU RIE R E MRS 246-6451
3032D DECKER LADONA MRS 244-3245
3038 APARTMENTS
A ENKELIS JENNIE Y MRS 246-7264
B SIEGEL BENJ R 244-3904
C PETCHER DAVID 246-5558
D HELLBERG DOROTHY MRS 246-7097
STREET CONTINUED
3046 APARTMENTS
A REYNOLDS KENNETH O 246-5798
B MILLIKEN HAROLD E
C STACKHOUSE GARTH E 244-7884
D REDENBOUGH RALPH 246-6052
STREET CONTINUED
3122 RINGHEIM MARVIN I ● 246-7455
3123 SMITH PAUL B ● 246-1557
3131 BROWN MILTON O ● 246-6485

205

FLORIDA ST SW (SOUTH PORTLAND)-FROM 6801 SW MACADAM AV WEST (SEQUENCE OF NUMBERS CORRECT AS LISTED)

---SW MACADAM AV INTERSECTS
0625 HOLLYWOOD LIGHTS LIGHTING EQUIP 244-5808
0624 MYFEDOV ALEX 246-2215
0614 BATTAGLINA DONALD J
0604 FEELY DAN W 246-1540
0601 NO RETURN
0550 SMITH THOS A ● 246-6416
0536 GRAMLICH LOYD J ● 244-5989
0533 BENNETT SYLVANIA J MRS ● 244-7032
0530 BRYANT ROBT W ● 244-2995
0522 WILSON LA GARDA MRS ● 244-9517
---SW VIRGINIA AV INTERSECTS
0421 JONES DOROTHY C MRS ● 246-4792
0415 MURTY ANTHONY F ●
0405 BOHN ALTON D EXCAVATING CONTR ● 246-2391
0402 DEMKE EDW E ● 244-7063
0344 SPAULDING DAVID ●
0341 ERICKSON RICHD E 244-1656
0336 O'TOOLE THOS J ● 246-5307
0335 AMBUEHL JEROME E ● 244-7411
0324 CLARK JAMES A ● 246-2957
0315 WOOD GENE M ● 244-8936
0306 BREWER DALLAS F ●
0255 NILSEN NORMAN E ● 246-2494
0247 ENGLAND ARTH C ● 246-4459
0206 ZUMWALT CHARLES W ● 244-7092
---SW CORBETT AV INTERSECTS

201

---SW CHESTNUT DR INTERSECTS
1135 CAMPAGNA MARY MRS ● 244-8289
1144 ROWE RAYMOND ● 246-1892
1147 RILEY MARGIE R MRS ● 244-8108
1157 VERNSTROM WALTER R ● 246-1793
1160 GAWLEY ALF G ● 244-3622
1163 GILBERTSON LAWRENCE E ● 244-9549
1166 ABRAMS LLOYD G ● 246-5873
1175 UPTON LINCOLN H 246-3858
---SW 12TH AV INTERSECTS

219

---SW 52D AV INTERSECTS
5212 HURLIMANN MAX ● 244-4491
5232 RANKIN ROBT F ● 244-8803
5245 BYE NORMAN O
---SW 53D AV INTERSECTS
5310 PETERSON JULENE L ● 244-2784
5311 JACOBSON CARL ●
5334 ALTIG MARGINE K MRS 244-9439
---SW 54TH AV INTERSECTS
5406 PAHLKA EARLE F ● 244-8913
5429 SPEIGHT JAMES ● 244-5080
5440 LUOMA JOHN T ● 244-4025
---SW 55TH AV INTERSECTS
5525 BRODERSON GEO E ● 246-2721
5537 NO RETURN
5540 VACANT ●
5600 SELLICK WESLEY F 244-5940
5605 SWARTZ STANLEY R ● 244-7466
5610 VACANT
5624 IOZERDA ARNOLD W ● 246-3719
5625 SCUITO TONY S ● 244-8335
5639 HARBICK VINCENT R ● 246-6701
5709 MINIELLY GEO E ● 246-4195
5714 CHRISTENSEN NORMAN L ● 244-5068
5725 MADDEN CHESTER A ● 246-2610
5726 VACANT
5739 ANDREASEN RAYMOND L ● 246-4124
5740 JONES ROBT B ● 244-1410
5801 NEWCOMB BENJ H JR ● 244-4566
5802 ZIMMERMAN ROBT H 244-8593
5812 MC KAY ROSE A MRS ● 244-3428
5835 SANDERS JIM S ● 244-9554
5901 COOMBS JAMES W ● 246-2450
---SW 60TH AV INTERSECTS

217

FLOWER CT SW -FROM SW 29TH AV EAST 1 NORTH OF SW 27TH CT

4710 LYTLE MARY MRS ● 244-2168
4727 NEWTON DELBERT L ● 246-5614

181

FLOWER ST SW -FROM 5701 SW MACADAM AV WEST (NUMBERS IN ORDER)

0409 MC AULIFFE HELEN F 244-1207
0401 DOSS LILLIAN M MRS ●
---SW HOOD AV INTERSECTS
0334 BOWERS KENNETH A ● 246-6994
0333 EDGINGTON EDD E ● 246-5238
0323 ELY BARBARA E MRS ● 246-5161
0322 PANCICH MARY MRS ● 246-5116
0317 CONNOR HARVEY T
0304 SMITH DAVID C 246-1463
---SW KELLY AV INTERSECTS
0236 VACANT
0224 DAVIS STEPH I ●
0214 SHAFFER GILBERT ● 246-5294
---SW CORBETT AV INTERSECTS

217

---SW CORBETT AV INTERSECTS
4016 GALLAGHER HARRY H JR ● 246-1246
4033 RANDEL ROBT ROY ● 246-7446
4034 HOPPE FRED JR ● 246-1868
4060 KELSEY WM C ● 246-1498
4061 BARBO KAREEN MRS ● 246-1090
BEAN ROBT 244-2067
4080 KUEN BERNARD JR ● 244-9550
4114 LOOMIS ROBT C 244-3816
4134 ROMRELL CLARENCE 246-1424
---SW 42D AV INTERSECTS
4206 VACANT
4310 WRIGHT RAY K ● 246-1554
4315 VACANT
4327 BRINDELL FRANKLIN A 244-8408
4330 VACANT
4347 STILSON CHARLES G 244-8498
4402 LASSELLE HERBERT W 246-1576
4418 FARRIS MARK 246-1808

TP	Adjoining	Source
-	✓	R.L.Polk Co.

GANTENBEIN AVE 1965

Aetna Life Insurance Company
HARTFORD, CONN
GEORGE C. FRASER
General Agent
2000 SW 1st AVE.
PORTLAND
PHONE 224-3300

More goods are bought and sold through the Classified Business Lists of the Directory than by any other medium on earth.

PACIFIC POWER & LIGHT COMPANY
TOTAL ELECTRIC . . . for Living at its Best
Public Service Building, Portland, Oregon 97204 Telephone 226-7411

FRONT AV NW--CONTD

928

---NW KITTRIDGE INTERSECTS
4959 AIR REDUCTION PACIFIC CO (ACETYLENE PLANT) HEAD OFR 224-0400
5005 INDUSTRIAL PROCESSING CO LIME MFRS 228-5996
5200 OREGON STEEL MILLS INC ROLLING MILLS 228-7641
---NW DOANE AV INTERSECTS
5500 DOUGLAS OIL CO OF CALIFORNIA (ASPHALT TERMINAL) 223-6537
5501 AMERICAN BITUHULS & ASPHALT CO MFRS 222-1668
5700 FLINTKOTE CO (PIONEER DIVISION) ROOFING MATLS 228-6411
5825 STANDARD OIL CO OF CALIFORNIA (WILLBRIDGE PLANT) 223-4161
6345 SHELL OIL CO (ASPHALT PLANT)
6350 FIBREBOARD PAPER PRODUCTS CORP (ROOFING PLANT) 222-1307
6400 EARLEY CONSTRUCTION CO BLDG CONTRS 223-6953
PENNSALT CHEMICALS CORP WHOL 228-7655
6500 INDUSTRIAL AIR PRODUCTS CO (PLANT) 224-4321

49

---NW 107TH AV INTERSECTS
---NW 108TH AV INTERSECTS
10827 REUTELER WALTER
10829 PETERSON ROY 286-0783
---NW 109TH AV INTERSECTS
10906 PANIS AGNES MRS *
10921 KRISTIN PETER *
10939 MOORE LEON 286-0021
---NW 110TH AV INTERSECTS
11033 KOVACH JOHN G * 285-0888
---NW 111TH AV INTERSECTS
11104 WEST COAST ADHESIVES CO PLYWOOD ADHESIVE MFGS 286-3515
11105 VIVARO ANDREW B *
11125 VACANT
---NW 112TH AV INTERSECTS

901

FRONT AV SW -FROM 1 W BURNSIDE SOUTH

3 OFFICE BUILDING FLOORS
COLUMBIA RIVER PILOTS 228-9325
JACOBSEN & GRISWOLD ARCHITECTS 226-1457
AMERICAN PACIFIC BROKERAGE INC FOOD BROKERS 226-4878
VACANT
NEWLANDS GEO F CO INS 228-1335
---SW ANKENY INTERSECTS
---SW ASH INTERSECTS
111 COLUMBIA ASBESTOS CO 227-6493
117 COGGINS GEO F CO CAPACITOR MFRS 227-2921
131 HARBOR DRIVE PARKING SERVICE GAS STA 227-8994
---SW PINE INTERSECTS
215 KADDERLY & MORTON INC GAS STA 227-3935
233 TWO THIRTY THREE SW (FRONT BUILDING)
ROOMS
101 ORTH CLIFFORD PROPERTIES 227-2421
101 ORTH CLIFFORD CONSTRUCTION CO INC 227-2421
102 CARTER LOYD F INS 227-0553
103 LEINEWEBER-RASCH INSURANCE AGENCY 222-2226
104 NEWELL ROBT S APPRAISER 222-2226
105 PROPERTY COUNSELORS INC 227-0553
201 BARNES & HILGERS ARCHTS 226-7628
STREET CONTINUED
235 INTERNATIONAL ORGANIZATION MASTERS MATES & PILOTS 228-3821
237 COURTESY CREDIT CORP LOAN MTGE 226-4786
---SW OAK INTERSECTS
---SW STARK INTERSECTS
433 CITY CENTER PARKING INC 223-4266
---SW WASHINGTON INTERSECTS
---SW ALDER INTERSECTS

913

---SW MORRISON INTERSECTS
727 INDUSTRIAL ELECTRIC SUPPLY CO WHOL 226-1181
731 VACANT
733 VACANT
737 WELCH A A & CO WHOL MEAT 228-1356
770 GREENOUGH'S PARKING SERVICE 222-2612
780 VACANT
---SW YAMHILL INTERSECTS
800 VACANT
801 FRONT & YAMHILL GARAGE 223-6795
823 HOUSTON'S INC BAR SUPS 222-1357
833 HOUSTONS INC (STGE)
837 NORTHWESTERN HARDWARE & PLUMBING SUPPLY 222-2584
---SW TAYLOR INTERSECTS
907 VACANT
925 MILLS HARDWARE CO
---SW SALMON INTERSECTS
1003 DUNIS DISTRIBUTING CO VENDING MACHS 222-1797
SASHOR FRANK SUPPLIES WHOL SPORTS SUPPLIES 226-3696
1015 UNITED STATES HOTEL LODGINGS 228-7013
NIGUNA TSUGIO *
1020 VACANT
1017 PARNAS HARDWARE & PLUMBING CO 228-6778
1023 ABBOTT & LIND (STGE)
1027 HENRY BLACK & CO (WHSE)
1033 MESHER SAM A TOOL CO WHOL HDW 227-6609

926

---SW MAIN INTERSECTS
---SW MADISON INTERSECTS
---SW JEFFERSON INTERSECTS
1301 A-A-A FUMIGATORS 222-4265
ACE BLACKTOPPING CO RD CONTR 222-4265
WEXLER BROS CO-OP FURNITURE EXCHANGE USED 222-4265
1315 ACME JUNK CO (WHSE)
1323 ACME JUNK CO 227-6593
ACME TRADING & SUPPLY CO ROOFING MATLS 227-6593

157

---SW COLUMBIA INTERSECTS
1406 VACANT
1411 VACANT
1415 VACANT
1417 VACANT
1418 VACANT
1419 VACANT
1421 ACME JUNK CO (WHSE NO 1)
1422 PORTLAND BAG & METAL CO JUNK OLR 228-0620
1434 MULTNOMAH METAL CO 223-4253
SHANK L E CO MFRS AGTS 223-4253
1435 KEMCO INC WHOL INDUSTRIAL SUPS 222-9405
1437 PACIFIC ASBESTOS & SUPPLY CO INSULATING MATLS 223-6329
---SW CLAY INTERSECTS
1515 CAL BAG METAL CO (WHSE)
---SW MARKET INTERSECTS
---SW MILL INTERSECTS
---SW HARRISON INTERSECTS
---SW HALL INTERSECTS

159

---SW LINCOLN INTERSECTS
2145 BOY SCOUTS OF AMERICA (PORTLAND AREA COUNCIL) 226-3423
---SW ARTHUR INTERSECTS
2736 VACANT
---SW MEADE INTERSECTS
2804 ROBERTI DONATO * 228-7808
2828 NORTHWESTERN INC MOTION PICTURES AND RECORDING 224-3456

175

---SW HOOKER INTERSECTS
---SW PORTER INTERSECTS
3022 WILLIAMS ROBT D 227-1840
---SW WOODS INTERSECTS
---SW GROVER INTERSECTS
---SW GIBBS INTERSECTS
STREET CONTINUED
3315 VACANT
---SW WHITAKER INTERSECTS
3405 MASSEY NEWI *
3417 MASSON ISAAC B * 228-4923
3425 MAYBERRY KATHRYN MRS * 228-3836
---SW CURRY INTERSECTS
---SW PENNOYER INTERSECTS

207

FULTON PARK BLVD SW -FROM 6901 SW CORBETT AV SOUTHEAST

7312 INGALSBE J GAIL MRS * 244-3809
7336 SKIENS CARROLL L * 246-6336
7406 OCEANIC RECORDING RECORDING STUDIO 246-6728
GILBERT JACK * 246-6728
7416 SAINT MARTIN JENNIE MRS * 248-3909
7446 HAYMOND JOHN C * 244-9272
7500 ROACH DORIS M MRS
7530 MENETH CHARLES * 244-2601
7540 KESWICK LEE A * 246-2938
---SW HOOD AV INTERSECTS
7543 TRITES SAML E * 244-7114
---SW FULTON PARK PL INTERSECTS
7570 MC NABB ANDY J * 244-3670
7575 STANDLEY GEO A * 244-7814
7580 TOBEY WILLARD F * 244-1204
7590 URBIGKEIT STANLEY C 246-7340
7615 WARD MARY S MRS * 244-7770
7643 LE DUC JOHN H * 246-6636

207

FULTON PARK PL SW -FROM SW FULTON PARK BLVD AND SW HOOD AV SOUTH

7595 BURNS KEITH 244-7912
---SW CUSTER WAY INTERSECTS
7616 RICKETT THERESA MRS * 244-2642
7624 SCROGGS LAWRENCE L * 244-8315
7634 ENTWISLE H IRENE MRS * 244-7675

179

GAINES ST SW -FROM 3701 SW HOODY AV WEST (NUMBERS CORRECT AS LISTED)

0539 KRUGER WOOD PRODUCTS MFRS 222-7438
---SW HOOD AV INTERSECTS
0333 M J F INC 223-8662
0324 MITCHELL THOS 227-7892
0320 VACANT
0321 JONES CECILIA M MRS * 223-2302
---SW KELLY INTERSECTS
0232 OLIVER JAY APARTMENTS
1 PRUETT TREE SERVICE TREE SURGEON 222-1496
1 PRUETT JOHN 222-1496
2 RAY CAROLINE J
3 THOMPSON F ETHEL MRS 222-7436
4 GOODWIN SARAH M
5 FLO SILVIRA S
6 PAGE DANI
7 RANSBERG CHARLOTTE
8 MEHLIG C
9 GRIFFIN AUDREY J 228-7824
STREET CONTINUED
0230 APARTMENTS
21 PERRAULT OLIVER J * 223-4927
22 ALLEN JOHN P 227-5591
23 VACANT
24 WHITAKER O
25 RICKEL ROBT H 223-0691
26 BALLEW GARY 228-5331
26 KROWER DAVID
STREET CONTINUED
0216 PAGE VIOLET F MRS 222-7000
0215 AUSTAD PETER C * 223-9891

175

---SW CORBETT AV INTERSECTS

0107 CAMPBELL CHARLES A
123 KLIKS MICHL 223-9686
129 KLINE FRED J 227-1862
135 VACANT

173

---U S VETERANS HOSPITAL RD INTERSECTS
745 UNIVERSITY OF OREGON MED SCH 228-9181
840 UNIV OF OREGON MED SCH (HDQRS CHILD DVLPMNT PRJCT) 228-9181
---SW 6TH AV INTERSECTS
908 GAINESVIEW MANOR APTS
25 FLITCRAFT GEO D 223-8318
26 TAYLOR THOS J 223-8046
27 LIU PHYLLIS MRS 223-9334
28 HANSEN KENNETH D 222-3173
29 BURPEE JON C 228-4471
30 QUILICI NATE 227-7259
31 BUCHANAN ROY E 228-2938
32 SEABOLD JOHN W 228-2243
909 DEETS ADELIA MRS * 228-4633
918 APARTMENTS
1 SKOURTES EUG 223-6823
2 HALE GERALD L 227-4048
3 BROCHBACH JENNIE
4 NEPP KENT E
5 ROBERTS MELVIN D 227-7545
6 FOX JAMES E 228-5552
7 FONTAINE JAMES H 222-5814
8 PETERS ANNA 228-8885
9 BITTKER THOS E 228-5647
10 VANDER WEERE JOSEPH B JR 222-2708
11 HVAL GARY L 228-6796
12 SINGH MANJINAL 228-0578
13 GERBER ROBT C 228-2279
14 MINNICK WALTER C 223-3032
15 BARTSCH WOLFGANG J 223-7443
16 CHAPMAN RICHD D 228-2903
17 BASS JERRY J 227-0969
18 BROPHY DORIS E 228-3996
19 TURNER M R 228-7849
20 PEDEN GEO B 223-2706
21 VACANT
22 WIRTSCHAFTER DAVID D 226-0730
23 BROGAN HORACE E 223-9930
24 DIFFENDING JOHN T 226-8573
STREET CONTINUED
924 DEAN LAURENCE W 223-8676
925 VACANT
927 BARRETT EDW J 223-0672
931 HATTENHAUER MARK T 228-8848
934 CONNELL REID S JR 228-3092
---SW 10TH AV INTERSECTS
1004 GEORGE GRACE APARTMENTS HATCH VIRGINIA R 228-4066
1006 VACANT
1007 CHARMEL APARTMENTS 227-1943
DRAPER HATTIE M MRS 227-1943
1009 MUNROE HAZEL
1010 KELLY VICTOR C 223-7676
1011 BURNS ARLIN B 228-3581
1012 VACANT
1013 BEARD JOHN D
1014 BARRETT LYDIA 223-0381
1015 NEWLAND JAMES R
1016 SIMONS MARK E 227-4503
1017 KRAMER BETTY LOU 223-2878
1019 SMYTH NEIL P 222-2769
1020 BARNHOUSE DEAN B 223-5923
1022 HAKKINEN FRED S 227-6122
1024 AFFLECK JOHN H 223-3459
1025 CLARK MARY A 223-4429
1026 NO RETURN
1027 HORTON EDITH L 228-3251
1029 JOHNSON MICHL B 228-4603
1030 HANEY HARRY H 222-5949
1031 HANSON MARCUS A 228-3443
1032 OATHES ROBT H 223-1990
1034 HITZKE EDW C 222-7307
1036 NEWMEYER NANCY
1038 BOTHWELL ROGER S 223-0361
1040 ROSENCRANTZ DAVID R 228-8775
1042 BROWN DANL F 228-7079
1044 VACANT
1046 KEYES JACK L 223-9967
1048 WATSON JAMES D 228-2474
1050 LITCHFIELD RICHD
1052 MOORE JOE W 223-5311
1054 NIMMO MARY E 223-0218
1056 REYNOLDS NEIL F 223-3897
1058 VAN GORDON LARRY R 222-1170
1060 WILHITE STEPH L 227-1831
1062 EDDY KEITH R 228-7815
1064 FAX J NICHOLAS JR 222-5406
1066 ORTON TERRY D 227-7117
1068 PERLEY ANNE 223-6833
1070 HUGHES MARGT E 228-2926
1072 ROGERS MARY T 222-4746
1074 VACANT
1076 DURIST MARIA
1078 STUART WM W JR 223-3730
1080 GRAHM EARLE W 222-4962
1082 ANDREWS ROSEMARY 223-2782
1084 LINDSTROM MARGT E 222-4569
1086 HOFFHINES MARLENE
1088 WAGNER MARIE K 222-3493
1090 VACANT
---SW 11TH AV INTERSECTS
1104 POPE RICHD S * 228-2993
1111 SUITE MARIE APARTMENTS
1 NEWPORT DAVID S 222-4998
2 STEWART JANET M 228-3465
3 VANN ROBT
4 SEEGER ROBT C 228-4216
5 MACRUM RON G 223-8223
6 CASE GAIL
7 AMON ROBT
8 MONK ARDITH 227-1617
9 MATTHIES LINDA 222-7462
10 BONNEMA FRANK
1122 APARTMENTS
1 WOODSIDE JEFFREY R 228-4486
2 VACANT
3 KEMERY MATHIAS
4 MOIR NEIL
5 SHUTTER KATHLEEN 223-0798
1127 SMALL KENNETH C 222-1187
1135 GRIMM YVONNE 228-5650
HALE LLOYD D 228-5007
---SW 12TH AV INTERSECTS
1215 SCHOW S ROBT 228-3265

169

GALE AV SW (COUNCIL CREST)-FROM SW FAIRMOUNT BLVD NORTH 1 WEST OF SW GIBBS

3219 MADDEN JOHN B * 227-2805
3220 COVENTRY SARAH INC JWLR 228-9551
SHERRILL ALAN F * 223-9922
3230 WEBSTER ROY H * 223-5767
3235 NIEHAUS RUSSELL R * 222-3490
3429 AUNGIER ROBT B * 228-3710
3430 ZANON LOU A * 223-1266
3434 BERGREEN ARTH G * 227-4889
3435 COX DISTRIBUTORS GREETING CARDS 223-9440
COX ORVILLE E INS AGT * 223-9440
3440 JAFFE ALEX * 228-6000
3444 GERSCH JOSEPH L * 228-0770
3500 TYLER GRETCHEN K MRS * 223-2721
3502 JOHNSON DANL L BLDG CONTR * 223-6751
3503 DRAGOON MORRIE 223-5769

119

GAMMANS PL N -FROM 7338 N WILBUR AV WEST

2615 NO RETURN
2625 ANDERSON RONALD R 285-7688
2635 JENKINS ELWOOD I * 289-1681

53

GANTENBEIN AV N -FROM 221 N HANCOCK NORTH

---N TILLAMOOK INTERSECTS
---N PAGE INTERSECTS
---N RUSSELL INTERSECTS
2627 ALLEN SIDNEY M * 288-2376
2628 VACANT
2632 ALLEN R J * 284-3264
2633 VACANT
2635 STAUNING FRANCES J MRS 282-5925
2639 JOHNSON JACK *
2651 SMITH TRESSIE MRS
2653 WILLIAMS ALTON
---N KNOTT INTERSECTS
2726 EMANUEL HOSPITAL (LNDRY & ENGINEERING DEPT)
---N GRAHAM INTERSECTS
2801 EMANUEL HOSPITAL 287-2488
EMANUEL MATERNITY HOSPITAL 287-2468

TP	Adjoining	Source
-	✓	R.L.Polk Co.

GRAHAM ST 1965

GOING ST N--CONTD
2059 VACANT
2057 MAPLE TOM 289-9751
2059 ORTMAN MERVIN
2119 GEER SAM W 289-5833
2125 JURVELIN WAYNE A 289-3695
2127 CURLESS VIOLET B
2135 VACANT
2137 SUNDWALL JOHN T
2145 VACANT
2147 MARHENKE ELOISE 289-0233
2149 WRIGHT MARY E MRS 289-7784
2151 MORRELL ROBT 289-5957
2153 KELLOGG B C JR 289-5333
2300 GOING STREET APARTMENTS
SCOTT ROBT A 281-3360
2302 SNODGRASS CLYDE A
2304 VACANT
2306 RHYNES CHARLES
2308 VACANT
2310 VACANT
----N COLONIAL AV INTERSECTS
2805 US COAST GUARD (PORT SECURITY UNIT) 285-4564
3000 CONTINENTAL GRAIN CO GRAIN ELEV 228-9222
3245 US COAST GUARD RESERVE TRAINING CENTER 285-1965
US NAVY RESERVE TRAINING CENTER 285-4566
US MARINE CORPS RESERVE TRAINING CENTER 285-7744
U S SUBMARINE CENTER 285-4566

146
GOING ST NE -FROM 4555 N WILLIAMS AV EAST

15 VACANT
28 JEWSOME MARIE MRS
31 TAYLOR JESSE 281-2275
33 NO RETURN
35 WILLIAMS ELIZ
36 MURPHY WM H 284-6071
---NE CLEVELAND AV INTERSECTS
54 HILLDERBRANDT CLARENCE A • 281-3982
66 NICKILA WAYNE A MRS 281-4408
75 MATHENY LENA M MRS • 282-1019
84 STRAND SOFIE MRS • 281-0108
----NE RODNEY AV INTERSECTS
104 JACKSON CLARENCE •
114 CANADA MABLE MRS • 281-4048
115 JAMES ARTH T 287-0732
127 PURIFOY Z JAMES •
132 NO RETURN
135 BRANT JOHN D •
----NE MALLORY AV INTERSECTS
204 MONTAGUE ERIE MRS • 287-1645
215 THOMPSON DELORES MRS •
216 CASK ELIJAH G • 284-8296
----NE GARFIELD AV INTERSECTS
306 ANDERSON ALF S • 281-0201
----N E UNION AV INTERSECTS
406 SINGH MARILYN 287-2502
416 HERGERT JOHN • 281-8947
422 HALVORSEN RUTH E • 281-9963
425 HEPBURN ERMA B • 284-2387
----NE GRAND AV INTERSECTS
504 WILSON BILLIE MRS 284-7980
514 ANDERSON NILES A • 284-3647
532 WILLIS LOTTIE 287-6997
----NE 6TH AV INTERSECTS
605 ALEXANDER CLEOPHIS 281-4715
608 SMITH EDNA M MRS • 281-5707
615 VIAENE ALICE M MRS • 281-4839
632 HILLTOP APARTMENTS
1 STARK ALICE
2 VACANT
3 MAYS BARBARA MRS
4 VACANT
635 LANGDON WALTER •
----NE 7TH AV INTERSECTS
704 VACANT
716 BOWENS MARIE •
723 BROWN JOHN D •
735 WALLEN JOHN V •
736 MICHELBROOK HERBERT S • 281-9418
738 MC CARTY MARY MRS 287-8055

144
----NE 8TH AV INTERSECTS
806 TUTTLE LURLENE M MRS 287-7156
807 LUCAS LAWRENCE A • 284-5358
814 WHITEHEAD JACK C MUSICIAN 281-5904
815 REED PAUL •
834 CARTER EZELL • 284-2985
836 SYLVESTER MAX • 287-8644
----NE 9TH AV INTERSECTS
900 CLARENCE BUD L
902 SPENCER JAMES W • 282-4635
907A VACANT
907B TAYLOR ROY L
937 EDWARDS JAMES W • 282-5171
----NE 10TH AV INTERSECTS
1004 PARIS MARY MRS • 282-0054
1014 VACANT
1025 NELSON JAMES C • 284-0628
1032 MULLENS VELMA L MRS • 287-2150
1035 KRIEGER CHRISTINA MRS • 284-4803
----NE 11TH AV INTERSECTS
1108 VACANT
1111 SCHREINER GEO R • 282-0898
1122 LEWIS HENRY 284-6043
1132 UHRICH SAM • 288-2995
1133 HASKINS CARL L • 284-0551
----NE 12TH AV INTERSECTS
1207 QUESNELL LEROY • 281-2857
1216 REYES BERNARD E • 287-1655
1223 VACANT
1232 JAMES VIVIAN MRS
----NE 13TH AV INTERSECTS
1303 NO RETURN
1306 LANGERT JAMES • 284-6419
1311 REDMOND JOHN B •
1315 WATSON EDW A • 287-3422
1316 SAXTON GRACE MRS • 284-6943
1324 GOLDMAN HENRIETTA MRS • 284-8151
1325 MC CLINTON VERA A MRS • 284-0674

142
----NE 14TH AV INTERSECTS
1404 HARTMAN JOHN E •
1405 REYNOLDS THOS R 284-3265
1414 HARRIS ROLAND D
1415 WASHINGTON WM •
1455 SULLIVAN JAMES P • 287-0740
1460 PARROTT BILL W 284-2510
1465 KILLEMER LILLIAN MRS • 284-4375
1466 VACANT
1468 RHYNES BILLY B 281-6211
1470 VACANT
1473 SMITH EULICE M MRS • 287-4735
1483 BROWN ARCH • 288-4705
NO RETURN
----NE 15TH AV INTERSECTS
1508 BAKKEN BERNARD I 288-4853
1512 METCALF ALVIN L
1515 MUIR CECIL N • 287-8211
1525 MELLEY VERLE L 281-3729
1530 KNIGHT DOROTHY H 287-1625
1532 VACANT
1535 GRUBBE JOHN L • 281-3417
----NE 16TH AV INTERSECTS
1606 NO RETURN
1612 KAHLER CONRAD T • 288-1978
1615 ERICKSON MADELINE MRS •
1623 BOWDEN ERSKINE S JR •
1633 GREEN RACHEL L MRS • 281-3153
1634 JONES JOHN W • 282-3894
1706 NO RETURN
----NE 17TH AV INTERSECTS
1714 CHRISTMAN EVELYN M MRS • 281-0332
1722 REED FRANK 284-2753
1734 ZIMMERMAN MARTHA MRS •
----NE 18TH AV INTERSECTS
1806 OLIVER EMERSON M • 281-1301
1831 MC KINNON AGNES • 282-4213
----NE 19TH AV INTERSECTS
1905 SMITH EDWIN J • 282-9685
1923 MILLER ELIZ D MRS 281-8730
1925 NOZORSKY EVELYN MRS 281-1389
1927 FREER FRANK 281-2795
1929 QUINELL HENRY 281-6869
----NE 20TH INTERSECTS
----NE 21ST INTERSECTS

140
----NE 22D AV INTERSECTS
2207 HUGHES THOS • 284-7428
2215 WINNER WM A • 288-2894
2225 ZAHLER ABE • 287-7827
----NE 23D INTERSECTS
----NE 24TH INTERSECTS
2403 FRISWOLD LOIS L MRS 288-2464
2406 LUND WALTER H • 282-2861
----NE 25TH AV INTERSECTS
2505 VACANT
2515 CAMPBELL JOHN W • 282-3676
2526 WILLIAMS ROY 288-4465
----NE 26TH AV INTERSECTS
2624 VACANT
----NE 27TH AV INTERSECTS
2726 WILLIAMS EDGAR • 281-4298
----NE 28TH AV INTERSECTS
2834 NAPIER MARY MRS

138
----NE 29TH AV INTERSECTS
2916 WHITE EVAN • 282-0132
2916½ BOOMER WM 284-1754
2923 LENZ HENRY • 284-5651
2925 ECHOLS ELLEN F 281-3205
2926 SCHULPIUS LUCILLE F MRS • 287-8031
2933 HANSEN ESTHER 281-2992
2935 LOCKER NEAL D 287-6497
2936 PRUITT CHESTER A • 282-2168
----NE 30TH AV INTERSECTS
3007 GULAN YULKA MRS • 284-7200
3015 PLAUDA ROSS W • 284-4176
3027 TAYLOR ALF C • 281-6167
----NE 31ST AV INTERSECTS
3112 CAIN JOHN H JR • 282-7530
----NE 32D AV INTERSECTS
----NE 32D PL INTERSECTS
3225 DONNELLY CLARENCE I • 281-9248
3259 VACANT
3261 SHIVERS JOAN S MRS 284-0762
3263 BRONN ELIZ MRS 284-5902
3265 KARSTETTER JOHN J 287-9475
3267 HAMILTON ETHEL E MRS 287-3860
3269 JELINEK MARJORIE MRS
3284 BARTA JOSEPH • 288-1874
----NE 33D AV INTERSECTS
3311 PARTMENTS
1 BAUGHMAN RAY D 281-9017
2 FLEMING INEZ
3 WATSON WANITA
4 BASDEN WALTER A 284-8740
5 EDGERTON LUCILLE F MRS 288-3872
6 VETTER KATH
----NE 34TH AV INTERSECTS
3407 SHEPHERD GRACE A MRS • 284-2305

136
----NE 35TH AV INTERSECTS
3525 HANNAN HENRY • 284-5073
3575 CODINO TONY •
----NE 35TH PL INTERSECTS
----NE 36TH AV INTERSECTS
3608 SANDBOTHE RAYMOND S • 282-5456
3626 MILNE THOS L • 284-2750
3635 SWANSTROM ARTH R JR • 282-8008
----NE 37TH AV INTERSECTS
3722 CHURCH OF JESUS CHRIST OF LATTER DAY SAINTS 282-0238
----NE 38TH AV INTERSECTS
3808 MC QUEARY ELMER J • 281-7971
3835 ARNOLD SHIRLEY T • 284-7203
3930 YOUNG WALTER W • 287-8176
----NE 39TH AV INTERSECTS
3935 LEI TSUNG-TIN • 282-5815
----NE 40TH AV INTERSECTS
4005 OZANITZ HENRY E • 281-4718
----NE 41ST AV INTERSECTS
4107 RONNING ESTEN A
4110 SPROTT MILDRED C MRS • 287-8221
4124 BURNAUGH SAML L • 284-6035

2T
GORDON ST NW (BLYTHEWOOD)-FROM NW THURMAN NORTHWEST

86
GRAHAM PL NE -FROM NE 70TH AV WEST BET NE STANTON AND NE ALAMEDA

6924 HASTAY ELNORA C MRS • 287-3306
6937 VACANT
6942 FARLEY ARTH A • 287-7007
6965 WESTERBERG IRVIN D 287-3332
6968 WILLIAMSON ELMER H • 284-8337
6981 LONEY GEO C • 287-6737
6986 CADY KENNETH C • 288-4944

53
GRAHAM ST N -FROM 2746 N WILLIAMS AV WEST

20 VACANT
23 VACANT
23A VACANT
31 VACANT
36 VACANT
106 WARREN AMANDA MRS • 282-1224
110 VACANT
111 VANHYNING JOHN 287-7926
122 ROBISON JAKE • 288-3831
----N VANCOUVER AV INTERSECTS
----N GANTENBEIN AV INTERSECTS
----N COMMERCIAL AV INTERSECTS
504 EMANUEL HOSPITAL (RESIDENTS HOME)
532 TURNER RET E • 287-7241
----N KERBY AV INTERSECTS
625 CITY GARAGE & WHSE
630 VACANT
----N NORTHWICK AV INTERSECTS
----N ALBINA AV INTERSECTS
----MINNESOTA FREEWAY INTERSECTS
814 BUTLER JAMES L • 282-1639
822 VACANT
824 VACANT
831 VACANT
845 ROTO-LIFT MFG CO 284-5972
850 AVERY PLUMBING & HEATING CO 288-5269
----N MISSISSIPPI INTERSECTS
----N INTERSTATE INTERSECTS

68
GRAHAM ST NE -FROM 2746 N WILLIAMS AV EAST

16 CLARK L C
SMITH JAMES C
17 JEFFERSON NETTIE M MRS •
18 MASON FLORENCE J • 281-5266
22 DILLARD SAVANNA MRS • 284-3015
GRIFFITH HAROLD L
26 KISER CHARLIE JR
29 VACANT
37 PATTERSON HENRY D •
43 JONES A G
46 PUGH ISAAC W • 282-3405
48 BILLIS S
51 NAILING BEATRIX MRS • 282-1864
54 FITZ GEO • 284-8087
55 JOHNSON EMORY • 287-1035
62 STRAWDER ERNEST H 281-2467
67 VACANT
69 AVERY ELMO • 284-2546
70 DAVIS JEFFERSON
76 COBB IDA M MRS 284-1648
77 ROBERTS C Y •
81 BEAMAN CASSIUS 282-0703
82 BOYD CLARA A MRS 287-7318
89 SHEPHERD EMMETT E 288-2065
----NE RODNEY AV INTERSECTS
101 JOHNSON EVERETT E 288-3080
103 OFFORD NAOMI MRS • 282-8884
111 CHRIST HENRY J • 288-2838
123 DANIELS ELLA B MRS 284-3789
124 GIBSON BOOKER T • 281-1779
126 TATUM ERNEST A 288-4431
133 THOMAS DELL MRS
202 VEE LOY SING • 282-4143
203 REYNOLDS WILLIE 287-9471
213 ALLEN JOYCE A MRS 284-5707
218 HOLM OSCAR A • 287-7201
223 GREEN EVA R MRS • 288-2581
226 SCHNABEL RICHD F • 287-7133
232 BELL LUTHER • 282-3936
237 CHAPPELL GEO W 284-3369
239 JEFFERSON FRANKLIN
306 NICKENS JOSEPH T • 287-0091
307 NELSON G VALDERMAR • 281-3946
309 LEWISON A P 282-5964
----NE UNION AV INTERSECTS
431 LALICH PASKO • 288-1376
441 COATES EARL W • 281-2164
504 FRIAUF ZARAH M MRS • 281-2327
505 NEBLETT CYRUS • 287-1565
515 CAMPBELL LAWRENCE • 282-8918
516 SPENCER VIRGIL A • 284-2286
522 VACANT
523 ANDERSON MARTINUS • HAVENS ROBT O 284-8148
526 FRAZIER OSIE M • 288-4363
533 TEMPLIN JESSIE G •
534 JOSEPHSEN JENNIE O MRS • 281-8807
542 VACANT
545 GREEN LAWRENCE
547 FRASER DOROTHY
603 JENKINS MYRETHA • 284-0384
608 MC KEE JESSE L •
611 WADE LONNIE MRS
619 SCHLITT JACK H • 281-0879
626 DENNE HILMA MRS 284-3316
627 GRELLERT RICHD M • 282-1151
633 HAYNES OSCAR M • 281-3446

2
GRAND AV NE -FROM 501 E BURNSIDE NORTH

10 FISHER JOE FORD (STGE)
34 NU WAY BODY & FENDER WORKS 232-7237
----NE COUCH INTERSECTS
106 FISHER JIM MOTORS AUTO DLRS 226-2945
107 HOAG JOE MOTOR CO USED CARS 234-0841
132 FISHER JIM MOTORS USED CARS 234-7277
----NE DAVIS INTERSECTS
201 CARNEAU AL USED CARS 235-3346
203 CARNEAU AL USED CARS (STGE)
206 SOUTHILLIER MOTOR CO USED CAR 234-5221
224 SMED'S AUTOMOTIVE AUTO REPRS 235-5278
229 MARTIN WALT CADILLACS USED CAR 232-8262
234 GLUTH AL MOTORS USED CARS 235-5155
----NE EVERETT INTERSECTS
----SULLIVAN GULCH INTERSECTS

58
----NE GLISAN INTERSECTS
505 LINOLEUM CITY 234-7271
524 SEARS ROEBUCK & CO 234-3311
COLUMBIAN OPTICAL CO (BR) 234-3311
----NE HOYT INTERSECTS
607 QUALITY CARPET CO 234-7236
631 WINTERS FURNITURE CO 235-3191
----NE IRVING INTERSECTS
710 SEARS ROEBUCK & CO SERVICE STATION GAS STA 234-3311
727 WINTERS GLEN R 236-7014
732 SAPP DICK AUTO PAINTING 235-5576
733 WINTERS FURNITURE CO (WHSE)
734 PORTLAND AUTO GLASS CO 234-6603
----NE OREGON INTERSECTS
805 SNODGRASS DICK CARS 235-7339
816 SAHLIN'S GROCERY & DELICATESSEN 232-7331
837 WEBSTER COURT APTS 235-9615
1 WRDLSTAD OLAF H 234-8336
18 KRAMER EARL J
2 NELSON ORVIE D
28 GIBNEY JIM
4 COLE ELDON J
5 CHRISTENSON FRED
6 VACANT
7 VACANT
8 STANGER STEVE
9 VACANT
10 MYERS JULIUS
11 TALLARD STANLEY
13 VACANT
15 VACANT
16 CHORNEG MIKE
17 PLANDAGS T
18 POMPE MALCOLM
19 VACANT
20 LUTZ EDMUND L
22 GORDON HAROLD
24 PERLINGER LEON
----NE PACIFIC INTERSECTS
916 GOODYEAR SERVICE STORE TIRES 235-2116
1010 SAGNER'S ROGER MOTOR MART USED CARS 235-0609
----NE HOLLADAY INTERSECTS
1034 HOLLADAY PARK APARTMENTS 235-6294
1 SORTER I BERT 235-6244
2 PAGE LEONA P MRS 234-4617
3 DAVIS AL
4 GEORGE AL P 236-7604
5 MAY DIXIE B 234-8614
6 NELSON INGA 234-1971
7 SKEHAN G

WALLACE'S
LINOLEUM — TILE — CARPETING — PAINTS — FORMICA — PROFESSIONAL INSTALLATIONS
GATEWAY 10718 NE HALSEY PHONE 255-1456
2 LOCATIONS
OAK GROVE 14200 SE McLOUGHLIN BLVD. PHONE 659-2977

TP	Adjoining	Source
-	✓	R.L.Polk Co.

KNOTT ST 1965

320

KNIGHT ST SE--CONTD
1903 PEDERSON OSCAR A ● 236-4318
1917 BREAKER GARRY D ●
1923 HOLCOMB ELSIE R MRS ●
236-6031
1937 BUCKMEYER GEO J ●
---SE 20TH AV INTERSECTS
---SE 21ST AV INTERSECTS
---SE 22D AV INTERSECTS

282

---SP CO TRACKS CROSS

284

---SE 37TH AV INTERSECTS
3724 BOICOURT MYRTLE S MRS ●
771-6904
3754 FURNISH HARRY G ● 771-8741
---SE 38TH AV INTERSECTS
3809 HUNT BURROWES ● 771-4803
3817 LEIGH ARTH H ● 774-5256
3820 BRAYSON JAMES ● ●

320

---SE 39TH AV INTERSECTS
---SE 40TH AV INTERSECTS
---SE 41ST AV INTERSECTS
---SE 42D AV INTERSECTS
4205 VACANT
4215 VILLANUEVA CECELIA MRS ●
771-0663
4227 PURVES JOHN ● 774-0800
---SE 43D AV INTERSECTS
4305 PEARSON ARTH C
4315 FIDLER ALBERT D ● 775-7209
---SE 44TH AV INTERSECTS
---SE 45TH AV INTERSECTS
---SE 46TH AV INTERSECTS
4613 JONES BILL N ● 774-0415
4619 NO RETURN
---SE 47TH AV INTERSECTS
4705 JOHNSON RALPH I 777-1249
4715 VACANT
---SE 48TH AV INTERSECTS

314

---SE 49TH AV INTERSECTS
5006 RGE VIDA C MRS ● 775-0327
5007 KREUDER THOS W ● 774-6063
5015 PECCIA NORMAN H ● 774-7148
5016 BUNNELL EDW F 771-6648
5030 MUNSON WM E ● 771-9194
5033 BAER WENDELIN G ● 775-3325
5034 GUSTAFSON BERTHA A MRS ●
771-9686
5039 HARRINGTON DOROTHY MRS ●
774-7915
5041 DARLOW JACK ● 775-3410
5046 LA VELLE RILEY W ● 774-4604
---SE 51ST INTERSECTS
5104 WEILAND JOHN F ● 774-0481
5115 UNDER CONSTN
5116 HOBSON AVRIL F ● 777-2130
5119 VACANT
5121 CARRICO JOHN W ● 771-9670
5124 ANDERSEN ALBERT J ● 775-2116
---SE 52D INTERSECTS
5221 FALL RICHD L REV ● 771-3234
5305 VACANT
5313 SCHIEL KENNETH H ● 771-9687
5323 OUR LADY OF SORROWS CONVENT
774-3309
---SE 54TH INTERSECTS
5406 NO RETURN
5415 RUSTEBAKKE MELVIN ● 774-4022
5416 JOHNSON ARVID W ● 771-6555
5421 HARTIEN ANNE 771-5687
5424 NO RETURN
5503 SIRIANNI SAM A ● 771-6000
5504 PHILIP ELDIN C ● 774-9694
5509 MONACO TONY ● 771-6548
5510 HOPMAN CHARLES J ● 771-1813
5515 WIRTZ WM T ● 771-3761
5524 HILLESLAND KENNETH C ●
774-6021
5529 REED CHARLES M ● 771-2406
5530 DAVIS JOAN G MRS ● 774-1596
5606 WEBSTER RICHD A ● 774-9968
5615 NORD ELAINE F MRS ● 771-6289
5616 JONES ALTON M ● 775-7240
5623 WEISENSTEIN HARVEY C ●
775-2384
5637 HUSS DAVID ● 775-2422
5644 BRUESKE BEN A ● 774-0039
---SE 57TH AV INTERSECTS
5703 STEELE HARRY A ● 775-5705
5709 TIPTON DLIN M ● 775-0660
5710 DROUTT JOHN ● 774-3430
5715 EKELUND DANL ● 771-9350
5723 EHLERS GEO L ● 775-6946
5724 CLAUSEN TORVAL J ● 771-9310
5735 DAY MARION MRS ● 775-1218
5741 PITTS ALBERT T ● 775-5069
5746 DAVIS JAMES ● 775-4927
5750 CULBERSON ROY A ● 775-4185
5803 GRAVEN MARIE A MRS ●
774-4090
5804 THORNTON EDYTH A MRS ●
5806 MELICHAR FRANK ● 774-2647
5811 REED EARL L ● 775-5826
5815 ROTH WALTER H ● 774-3349
5816 SPARKS VEDA M MRS ● 774-8627
5835 BROWN MELBUR A
5903 FOWLER WANDA M 777-1910
5904 MAYEA EVELYN C MRS ●
774-7629
5909 STUFFLEBEAM MIRREL E
771-9828
5914 BOYLES LARRY R ● 771-9057
5921 VACANT

312

---SE 60TH AV INTERSECTS
6008 MOORE ERNEST ● 771-6804
6017 SALMONESE JANICE A MRS
774-6205
6020 ETLINGER SAM 774-8901
6025 BROWN GLENN E ●
6028 JOHNSON ALLEN C ● 777-3205
6031 HOPKINS GRACE M MRS ●
774-4575
6035 STENEHJEM AL H 777-2736
6036 VACANT
6045 RILEY ROBT 775-3375
6046 READER DEXTER L
6047 VACANT
6056 EDWARDS WALTER O ●
6105 SMITH KENNETH R JR ●
774-2485
6108 BENAIM ALBERT 777-2035
6110 HOLSTON KENNETH L 775-2071
6112 MALOY EDW J ●
6119 RAMM PEARL J ● 774-6978
6123 ANDERSON DONALD G ● 777-2835
6130 WILKERSON EARL H ● 771-8268
6139 LARA FRANK M ● 774-1564
---SE 62D AV INTERSECTS
6212 EDMONDSON HOWARD C ●
771-0008
6221 LAKE DEWEY E ● 774-2217
6224 HARTMAN SAM E 774-6088
6235 BRAUCKMILLER DONALD L ●
771-4556
6236 SINES DARLENE MRS
6243 BOWE RAYMOND ● 774-5638
6261 ZADAN STEPH 775-2375
6300 WITTKOP KENNETH J ● 774-1602
6310 NYBERG GILBERT T ● 774-2566
6321 SHORT WALTER N ● 775-4440
6404 BAYLIE MERLE E ● 774-6857
6405 MYERS PHILOMINA MRS ●
775-3580
6411 JOHNSON HOWARD A ● 774-6191
6416 HORNOR NORMAN H ● 771-3323
6419 ALLEN LORA C ● 771-6263
6424 GARZA ERNEST
---SE 65TH INTERSECTS
6503 KEISECKER HENRY ●
6504 WAGY NOBLE J
6508 HENDRICKSON EUG H
6514 LEMPKE WM F ● 774-2428
6523 VACANT
6524 VACANT
6526 HOUSE OF SAUERMANN KENNELS
775-5253
SAUERMANN GERALD A ●
775-5254
6529 NELSON BURDETTE F ●
6541 SWAYZE ORA D ● 771-0284
6604 LA MARR WM
6613 NO RETURN
6618 HAWKINS JOHN C ●
6619 ROSE MARVIN G ● 771-0546
6623 MESKEL ROBT L ● 774-1504
6624 LEVY SAML A ● 774-8963
6630 SMITH EDDIE O ● 771-8232
6636 DORAN ESTHER E MRS ●
774-2287
6641 ESSY VICTOR M ● 774-4195
6642 FETTIG ANITA S MRS
6650 CONNETT EDNA J 777-3724
---SE 67TH AV INTERSECTS
6701 MC DERMOTT BETTY J MRS ●
774-7180
6704 SCHULTZ JOSEPHINE MRS
6709 VAN BUSKIRK ROY R ● 774-3359
6710 FIELLIN RAYMOND L 775-7946
6717 SHEPHERD PATK D ●
6724 MONTANGE RODNEY R ● 775-3519
6725 COMSTOCK ARTH D ●
6729 THORPE RICHD P ● 774-8749
6730 VACANT
6735 NELSON HARRY W
6740 GRIEVE E R ● 774-2212
6804 BUKER RICHD
6805 DONOVAN MITCHELL J ●
6811 VACANT
6812 MC LAUGHLIN CARL 775-5014
6817 JONES FLOYD H ● 771-6675
6820 HOWARD RICHD ●
6824 WICKER LEMUEL H ● 724-5096
6829 VOOT WALTER J JR ● 775-0381
6830 NESTLE ANNETTE K MRS
6835 MANN JOHN P ● 774-5116
6836 JONES CHARLES
6849 VACANT
6850 PICKNER LYLE J
---SE 69TH AV INTERSECTS
6903 MARTI ALF ● 771-1276
6904 SCHOEPFLIN RICHD W ●
771-1276
6909 LIMBER HOWARD E ● 771-3683
6910 FREY ELTON E ● 771-4565
6920 MITTS MAXINE E MRS ●
771-4643
6923 PERRY BENJ L ● 771-3269
6930 DUNFORD STANLEY K ● 771-4237
7003 HORNE ALF D ●
7004 WORRELL BERT W ● 775-7766
7009 GRAGG EVERETT L
7015 BROWN RUTH MRS 774-4745
7016 EDGAR EUG H ● 774-5732
7023 VACANT
7026 LUKICH RAY ● 771-9483
7029 DEARDORFF FRANK D ● 771-5277
7104 BEARCE WM A
7119 TREMONT EVANGELICAL UNITED
BRETHERN CHURCH
7120 THOMPSON HOWARD A 774-6245
7121 BERGLAND CLIFFORD REV
774-6689
7123 SHOREY HARRISON R ● 775-3662

310

---SE 72D AV INTERSECTS
7224 WOULTRIE PARLEY F ● 775-2542
7234 DIENES CONRAD ● 775-6676
7244 WHITEHEAD H RAY ● 771-3050
---SE 73D AV INTERSECTS
7306 BARKLEY MERLE J ● 771-3117
7312 HOLLINGWORTH RITA B MRS ●
771-6119
7324 GUHLKE PAUL E ● 771-2453
7330 PANKRATZ PETER N ●
7342 LONGWELL H HOWARD ● 774-3438
---SE 74TH AV INTERSECTS
7403 SAVAGE MARIE I MRS ●
771-1335
7404 WAGSTAFF DAVID G ● 774-5426
7411 SCHOLTZ SYLVIA J MRS ●
774-1011
7412 PARKENTER GEO A ● 771-6987
7422 GEYER WM A ● 771-1736
7423 HARDEN EDW W ● 771-0173
7427 BRIGGS WM J ● 774-4352
7430 BURDICK FRANCIS J ● 775-4965
7503 CALL ANNA M MRS ● 771-2144
7504 KERNAN EARL L ● 775-7507
7512 DOUGLAS NETTIE E MRS ●
7521 STEPHEN FAUNTIE C MRS ●
771-6553
7529 DUNCAN LAWRENCE G 777-2973
7604 PALMER WM S 771-1520
7605 DETERS LOUISE E MRS ●
774-6953
7612 CARLIN GUSSIE MRS ● 771-9689
7625 KRAUS EDW A ● 775-5045
---SE 77TH AV INTERSECTS
7719 TINKER LESTER C ● 771-6088
7720 KNUDSEN MICHL E ●
7729 HANSON TRELLIS L MRS ●
775-4413
7730 BUNDY KINGSLEY D ● 774-7428
7806 STAPLE GRACE E MRS ●
774-3079
7811 FISHER DAVID L ● 775-0174
7814 SCHABER MARVIN N ● 775-2802
7823 HOLCOMB THOS C
7824 HOHN JACK L ● 771-6641
7827 YOUNG DAVID J ● 774-5943
7828 WILHARTH ROSS E ● 774-5935
7903 DAY FLOYD E ● 774-2003
7910 HAEHLEN GEO A ● 775-5377
7911 FARRELL FRANCIS J ● 771-5811
7934 PROESCHOLD DORA N MRS ●
---SE 81ST AV INTERSECTS
---SE 81ST PL INTERSECTS
8029 GUILD BELLE MRS ● 771-2077
8032 GUILD GORDON L ● 771-2524
8035 MORETON ANNA L MRS ●
8042 MORRISON ELIZ A MRS ●
774-6997
8052 VACANT
8053 MC COMBS JULIAN D ● 771-8852
8056 HOLT IRVIN N 775-6566
8103 DICKINSON RICHD V
8104 PENROSE MELVIN F ● 771-4226
8109 KIDWELL CHARLES B ● 771-2385
8112 HADDUCK ARTH G ● 774-8414
8120 INTERNATIONAL CHRISTIAN
FELLOWSHIP CHURCH
8122 SCHULZ GENEVIEVE E ●
775-0627
---SE 82D INTERSECTS

296

---SE 84TH AV INTERSECTS
9402 VACANT
9417 CARLSEN MARY MRS ●
9421 MADER CHARLES L ●
---SE 85TH AV INTERSECTS
9503 HILL MATTHEW J ● 771-2957
9509 KACHEL HARRY W ● 775-7704
9515 HERZOG J RONALD ● 771-2443
9518 VACANT
9525 STURGILL GEO B ● 775-5287
9532 RICHTER MARGT MRS ● 771-3082
---SE 86TH AV INTERSECTS
9608 BOEDEKER KEITH ●
9611 LAMOREAUX THEO R ●
9615 GREGORY LAWRENCE L ●
771-0619
9616 HESTON WARREN
9621 BARSTAD ALBERT ● 771-2845
9635 DE YOTT RAYMOND E ● 777-2891
9636 BENNETT KENNETH A ● 775-6465
9647 LILLIS JOHN E ● 771-8953
9648 BOESE ALBERT ● 774-5355
9659 MORROW HAL E ● 777-3604

298

---SE 87TH AV INTERSECTS
9704 ARNOLD DAISY MRS
9707 LUDWIG ROY H ● 771-7713
9719 LEE VICTORIA I MRS ●
771-6920
9720 LUKENS BERT A ● 771-2540
9723 KENNEDY IDA A MRS ● 771-0927
---SE 88TH AV INTERSECTS
9803 WILDER GLENN C ● 774-4218
9811 BUSH KENNETH L ● 775-7420
9819 DANE JOSEPH H ● 774-7581
9831 DEXHEIMER LEO ● 774-2167
---SE 89TH AV INTERSECTS
9902 VACANT
9911 BERVIN ERLING W ● 774-4036
9912 CASTLE BEATRICE C MRS ●
775-5967
9929 KENDRICK CARL C ● 774-2911
9930 MICHAEL SHERWOOD G ●
771-7734
9938 SAUCIER JOANNA M MRS ●
775-5840
9940 WERTH BERT A ● 775-3408
---SE 100TH AV INTERSECTS
10006 WAGNER HOWARD D ● 775-5198
10013 TREADWAY EDWIN N ●
774-4053
10020 WILLIAMS THOS C ● 771-5900
10027 VACANT
---SE 101ST AV INTERSECTS
10105 ELKINS FRED L ●
10115 VACANT
10120 LEE PAUL W
10123 HUNTER FLOSSIE A MRS ●
775-6303
10133 BEYER JAMES N ● 771-8646

53

KNOTT ST N -FROM 2657 N WILLIAMS
AV WEST

17 VACANT
18 VACANT
22 VACANT
29 MAPLES APARTMENTS 284-9905
1 VACANT
2 VACANT
3 WILLIAMS TOMMY
4 HENRY ANDREW
5 JOHNSON RICHD
6 HALE LOUIS
7 VACANT
8 HICKS JIM
9 JONES LAWSON
10 JONES EDW
11 VACANT
STREET CONTINUED
30 VACANT
102 APARTMENTS
A WALTON LLOYD ●
B CLAY HENRY 281-2832
C SHOALS MITCHELL D 282-4647
D WRIGHT WM R
103 LAYMON NORA J MRS
---N VANCOUVER AV INTERSECTS
226 JACKSON CECIL L 282-4229
228 NO RETURN
238 EMANUEL HOSPITAL (CREDIT OFC)
287-2468
239 JACKSON BEATRICE R MRS
248 EMANUEL HOSPITAL (RESIDENTS
HOME) 281-1281
---N GANTENBEIN AV INTERSECTS
312 FOWLER DESSIE MRS 284-0804
322 THOMSON FRED A ● 282-2063
402 DOSS CORA MRS ● 287-9444
410 VACANT
411 STEEN DOROTHY B
412 HEPBURN DONALD D ● 284-8097
---N COMMERCIAL AV INTERSECTS
500 HUDSON WESLEY 282-2719
508 TURNER BRADY E ●
514 MONETTE KATH MRS ●
515 MANAGER CHERRY MRS ● 288-2320
523 VACANT
531 HOLIMAN ROSIE M MRS
---N COMMERCIAL CT INTERSECTS
540 NO RETURN
540A VACANT
542 JOHNSON JAMES 287-1777
543 MITCHELL EUG A 282-3874
563 BAKER BENJ
---N KERBY INTERSECTS
601 VACANT
---N BORTHWICK AV INTERSECTS
702 VACANT
708 PATTERSON CECIL C 288-1038
716 POWELL LEONARD ● 287-2191
720 BENTON ELGE 284-4186
724 VACANT
726 HERGENREDER GEO ● 287-4603
729 STEPHENS JOHN ●
739 HOUSTON BERNICE ● 281-7886
740 STREIMER SHEET METAL WORKS
HEATING & VENTILATING CONTRS
288-5575
743 LATHAN BROZIE A ● 287-0774
751 TILLMAN JOHN ● 281-6450
---N ALBINA AV INTERSECTS
822 VACANT
824 VACANT
826 BROWN ERNEST
837 CRAIG SMITH H
839 VACANT
843 FARRELL HOTEL APARTMENTS
284-9433
1 VACANT
2 VACANT
3 VACANT
4 MC MULLEN IRENE MRS
5 FARRELL HOTEL APTS (OFC)
6 ATKESSON MILTON
7 SIMS ELVA A MRS
8 CHESNEY HENRY
9 VACANT
10 VACANT
11 VACANT
12 SCOTT CARL F
14 HUNGER RAYMOND
16 VACANT
17 VACANT
18 VACANT
19 DAVIS LAWRENCE W
20-28 VACANT
29 JOHNSON HAROLD
32 VACANT
33 VACANT
34 VACANT
35 VACANT
37 VACANT
STREET CONTINUED
847 DAY PATRICIA A MRS
849 MITCHELL JOHNNY
853 HELLING OLE E
---N MISSISSIPPI AV INTERSECTS
923 VACANT
926 LOW COST APARTMENTS 284-9056
OVERBECK GLENN E
101 VACANT
102 VACANT
104 VACANT
200 VACANT
202 FAGAN F EDW
204 VACANT
206 CLEMMER GERALD J
208 VACANT
210 CALHOUN JACK
212 EASON HERMAN P
214 DUTCHER ELLA MRS
216 VACANT
302 HOUSE CLARE A
303 VACANT
305 COLLIDGE VERA
307 VACANT
309 CALDON LEONARD J
310 VACANT
317 VACANT
319 ANDERSON ALBERT
321 REILLY THOS
323 LOPEZ ESTOBAL
326 CHRISTENSEN ROBT A
327 VACANT
STREET CONTINUED

51

---N INTERSTATE AV INTERSECTS
1013 NATIONAL CAR LOADING CORP
282-7701
PACIFIC & ATLANTIC SHIPPERS
INC FRT FORWARDING 282-4571
---N LARRABEE AV INTERSECTS
1108 VACANT

68

KNOTT ST NE -FROM 2657 N WILLIAMS
AV EAST

44 PORTLAND GENERAL ELECTRIC CO
(POWER HSE)
77 KNOTT STREET COMMUNITY CENTER
282-1460
---NE RODNEY AV INTERSECTS
120 SAINT PHILIP'S EPISCOPAL
CHURCH 281-5802
121 SMITH EDW ● 288-3934
127 BUTLER VERNON C ● 288-4770
130 VACANT
207 VACANT
216 MULTNOMAH COUNTY LIBRARY
BINDERY 223-7201
PUBLIC LIBRARY EXTENSION
BUILDING 223-7201
PUBLIC LIBRARY EXTENSION FOR
THE BLIND 223-7201
236 SCOTT HENRY D JR ● 262-9960
301 PEARSON MORTUARY INC 287-4636
FRITSCHLE EUG 287-4636
302 LICHTEY RUTH A ●

TP	Adjoining	Source
-	✓	R.L.Polk Co.

RUSSELL ST 1965

hospital-medical surgical protection
Blue Cross of Oregon
NORTHWEST HOSPITAL SERVICE ®
1800 S.W. Sixth Avenue
P.O. Box 1271
Portland, Oregon 97207
Phone: 228-1361

RUSSELL ST N--CONTD
1 MATTHIEU DRUG CO 287-3816
5 VACANT
7 APARTMENTS
1 BATES BILLIE
2 VACANT
3 CALDWELL FLORIZELL MRS
4 POWELL LUCIA
5 HARRIS JOHN
6 VACANT
7 SANDERS RILEY
8 THOMAS CHARLES W 287-0248
9 DAVENPORT CLARENCE
STREET CONTINUED
11 EASLEY JOHN W SHOE SHINER
14 VACANT
16 MASON JACK SHINE PARLOR
17 VACANT
19 PAUL'S COCKTAILS NIGHT CLUB 282-9677
23 TOP O BILLIARDS POOL HALL 288-1372
24 WALDO MEAT PRODUCTS SAUSAGE MFRS 287-0034
27 PHILBIN MFG CO BATTERY CHARGER REPR 287-1718
35 OEMME BROS PAINT 282-3213
36 GAY PAREE TAVERN 284-9038
53 TACO TIME 287-7081
109 BROWN WEBSTER C PHYS 284-7671
111 STRONG REBECCA MRS
LESLIE ALMA MRS 284-6730
113 LEW'S MAN'S SHOP CLO 282-4900
---N VANCOUVER AV INTERSECTS
---N FLINT INTERSECTS
224 LILLIS-ALBINA PARK
225 ALBINA PIPE BENDING CO 282-9121
237 GETHSEMANE CHURCH OF GOD IN CHRIST
---N GANTENBEIN AV INTERSECTS
315 VACANT
321 JOHNSON LUCILLE MRS ● 284-2479
323 VACANT
325 CAGE ANNA L MRS
327 SMITH WM
423 APARTMENTS
1 WOODY MARILYN MRS
2 BROWN MARY A MRS 288-3157
3 VACANT
4 HICKS WILLIE MRS
506 VACANT
523 FRANKLIN ELECTRIC CONTRS ELEC 287-3697
INTERSTATE ELECTRIC CO MTR WINDERS 287-3697
535 VACANT
---N KERBY AV INTERSECTS
641 VACANT
645 VACANT
---N ROSS AV INTERSECTS
656 TIRE DISTRIBUTORS INC DLRS & REPR 288-5461
663 WESTERN BAPTIST HOME MISSION EDUC HOME 228-3304
664 STURM ELEVATOR CO MFRS 284-2003
---N BORTHWICK AV INTERSECTS
703 MOYER LEWIS DRY GOODS STORE 287-3136
707 APARTMENTS
1 MITCHELL ELLIS
2 NORDSTROM FRED J
3 HOLT MINNIE MRS
5 JOHNSON OTTO
6 HILL FLOYD J
9 VACANT
11 ERDT JAMES
12 OIHUS CLARENCE M
14 VACANT
15 VACANT
STREET CONTINUED
717 HOLY CHURCH OF THE LIVING GOD THE
729 VACANT
733 VACANT
740 WILLIAMS FOOD MARKET 284-9973
741 VACANT
743 RUSSELL APARTMENTS
A FLEMING DENNIS S 284-5276
B VACANT
C VACANT
D VACANT
E HOWARD MARY E MRS
F VACANT
G VACANT
H VACANT
1 JONES JAMES
2 VACANT
3 VACANT
4 VACANT
6 JACKSON MARTHA T MRS
8 HENDERSON WM V
9 VACANT
10 VACANT
STREET CONTINUED
745 VACANT
747 WILLIAMS U-WASH LNDRY SELF SERVE
753 FIRST CLASS CLEANERS CLO
---N ALBINA AV INTERSECTS
801 VACANT
809 DAVIS APARTMENTS
1 LEE NORRIS
2 HARRIS ROSE MRS
3 STEPHENS JOHN W
4 CURRY CHARLES
5 HARRIS WM
6 GOINGS JOHN
7 VACANT
8 VACANT
9 ALEXANDER CLYDE
10 VACANT
11 VACANT
STREET CONTINUED
813 MEANEY SERV CO (STGE)
816 ABCO JANITOR SUPPLY (DFC) 282-2851
817 JOHNSON WILLIE
819 CAMPBELL'S CLEANING & PRESSING 284-9193
829 TIDE BAY INC ELEC CONTRS 284-1189
832 CITY GALVANIZERS CO 282-8450
836 WHITE EAGLE CAFE 284-9625
838 PHILLIPS EDW
847 VACANT
849 SAINT GEORGE APARTMENTS 281-0516
2 ROSE CHARLES H
3 VAN SENVERSON HENRY
6 WILLIAMSON MURRAY A
9 ASHLY JAMES
10 NUGENT JAMES
11 MISH THOS
14 HENNESSY MATHIAS R
16 VACANT
17 NOVAK LEO M
19 VACANT
20 COLLINS WM T
21 VACANT
23 VACANT
24 VACANT
26 HANNUM WILLARD J
28 BAKER LAURA
31 MC VICKER FLORENCE MRS
33 VACANT
34 FINCH RAY
STREET CONTINUED
855 SAM'S PLACE TAVERN 284-9405
---N MISSISSIPPI AV INTERSECTS
921 RICHMAN HAROLD L
923 VACANT
924 SELLNER MACHINERY CO INC 284-4913
927 VACANT
931 HOME APARTMENTS 284-9528
1 VACANT
3 ELLIOTT CLAUDE C
4 GRIFFIN LEWIS L
6 SCHILLEREFF EDW
7 ROWHEISER JOE
9 LEWIS HELEN
11 KNESS CONNIE
15 HUBL GUSTUF
16 LAUDER VICTOR I
19 VACANT
21 VACANT
22 VACANT
24 ROBERTS BETTY MRS
25 VACANT
29 VACANT
30 DAVIS ORLANDO
33 VACANT
34 VACANT
36 VACANT
37 PILEWSKI ALF
39 VACANT
40 VACANT
41 VACANT
42 VACANT
43 VACANT
STREET CONTINUED
933 VACANT
937 VACANT
943 K A D PATTERN SHOP WOOD & MTL PATTERNS 284-1785
947 POWELL APARTMENTS 284-9530
201 BYRD MELVIN E
204 GAINES WM
205 GRACE LUTHER
207 DUMAS MARVIN F
210 SMITH HENRY
214 LAFALL AARON
216 SUDDS ROBT E
218 ANDERSON JESSIE
220 ANDERSON LEO
223 BURRIS GERTRUDE MRS 284-4834
224 JORDAN LE ROY 282-4253
226 VACANT
302 THOMPSON WALTER
303 WHITE BENNY
306 TROUPE LEITHER
307 VACANT
309 POWELL FERD F 284-4214
315 RINGO WALLACE
317 SMITH JUNIUS
320 HILL LEE
321 LOYD SAM
324 VACANT
325 ROBY K C
327 VACANT
331 CANNON ROBT
STREET CONTINUED
949 VACANT

51

---N INTERSTATE AV INTERSECTS
1027 REPUBLIC CARLOADING & DISTRIBUTING CO FRT FORWARDING 288-5591
---N LARRABEE AV INTERSECTS
1101 DON'S LUNCH RESTR 284-0216
1103 VACANT
1107 JACOBSEN K F & CO INC ASPHALTIC CONCRETE MFRS 282-0983
1200 UNION PACIFIC RAILROAD CO (SHOPS & YD)

68

RUSSELL ST NE -FROM 2529 N WILLIAMS AV WEST

2 U-NEEK CLEANERS CLO 284-7411
6 IDEAL BARBER SHOP 284-9298
22 DOUG'S TAVERN TAVERN 284-9135
26 GROVES JOHN PLUMBING CONTR 287-3410
28 MILLER JOHNNY CONCESSIONS (WHSE)
30 VACANT
31 VACANT
32 APARTMENTS
1 MORRIS ERNEST F REV
2 VACANT
3 VACANT
4 ROGERS FRED
6 JOHNSON WALTER
9 GORDON LESLIE REV 282-4095
33 VACANT
36 FULL GOSPEL PENTECOSTAL CHURCHES (HDQR)
38 CITY POLICE BUREAU 287-1294
45 VACANT
52 VACANT
54 VACANT
56 VACANT
62 HARRIS RUBY MRS 281-2645
68 VACANT
70 VACANT
76 VACANT
81 JONES ARTH L
GARRETT SAVANAH
82 VACANT
84 VACANT
86 VACANT
88 VACANT
91 FABRI-VALVE CO OF AMERICA INC MFRS 288-5344
---NE RODNEY AV INTERSECTS
102 SCARBOROUGH'S OIL SERVICE FUEL OIL 282-4920
116 ADAH CHAPTER NO 6
ASICA LODGE NO 6
BEAVER LODGE NO 3 (F & A M)
BROTHERHOOD RAILWAY CARMEN ROSE CITY NO 929
ENTERPRISE LODGE NO 1 (F & A M)
INTERNATIONAL BROTHERHOOD OF FIREMEN UNION NO 958
LOGAN LODGE NO 5
MINA COURT NO 142
MINA TEMPLE NO 68 (A E A O N)
MOUNT HOOD CHAPTER NO 23 (O E S)
NORTHWEST LODGE NO 2554 (I O O F)
PRINCE HALL GRAND LODGE OF OREGON
PRINCE HALL MASONIC TEMPLE ASSN 284-9867
SEARCHLIGHT CHAPTER (O E S)
WILLAMETTE CONSISTORY NO 23
128 CHRISTIAN COMMUNITY CENTER 281-6930
CHRISTIAN COMMUNITY CENTER NURSERY DAY NURSERY 281-6930
201 WASHINGTON HENRY
203 VACANT
205 WILLIAMS LILLIAN MRS 281-6584
207 LILLIAN'S BEAUTY SHOP 281-6554
211 VACANT
212 GREEN CURTIS S ● 284-8502
213 VACANT
215 BRAZZLE IRENE MRS 281-1626
217 VACANT
218 WADE WILBERT
219 VACANT
222 VACANT
222A VACANT
223 JOHNSON A R ELECTRICAL CONTRACTING 282-2264
228 VACANT
230 GOFF IRVIN V 282-6627
236 VACANT
304 HERMOSA PRODUCTS CO CLEANING COMPOUNDS MFRS 287-9372
RIDER PAUL S ● 287-9372
305 CAMPBELL-NORQUIST & CO OIL BURNERS 288-6123
316 ODEGARD ROBT E FURN REPR 288-4072
318 VACANT
321 EBERLE SHOE STORE
330 CASEBEER CONSTRUCTION CO BLDG CONTR 282-6161
LUKMAN JAMES R CABT MKR 282-6161
---NE UNION AV INTERSECTS
420 QUALITY LEATHER PRODUCTS WHDL 288-2025
426 STILES APARTMENTS 284-7046
1 WRUBLE THEO S ● 284-7046
2 HELMAN JOHN L
3 BATTEY JEAN MRS
4 FLETCHER HENRY E 288-2025
5 KOMPERUD GEORGIA M
6 DUNAWAY PAT
7 SCHNEIDER LEO
8 GROVES JOHN T
9 ATKINSON JERRY
10 HENRICK JACOB
444 PETERSON NONA C ● 281-3556
446 BANKS LEE A 282-9601
506 RILEY GERALDINE 284-4321
512 RAMSDELL HELEN A MRS ● 287-7807
520 JONES GERALDINE MRS 284-8959
522 VACANT
527 FRATER RALPH ● 284-8801
528 GRAHAM JAMES F 284-0439
533 LOCKLIN MINNIE 287-9088
534 HOLLIDAY JOHN B 284-3153
541 SOEHL MARGT E MRS ● 282-8842
545A VACANT
546 HURST WILLIE ● 284-4608
608 OLIN SUSIE P MRS 284-5390
609 DURROW MARVIN L ● 287-6054
612 VACANT
616 PAULUS PAULINE ● 281-9321
626 OWENS KENNETH L
632 PETERSON STANLEY C ● 288-1086
8639 BILYEU JERRY V ● 254-7534
8640 CORNETT HARLIN ● 253-3645
8705 BOWERS FRANK H ● 253-5765
8706 STONWALL SIDNEY C ● 254-5948
8715 BOOTH VERNON H ● 254-6946
8716 HELM FRED L ● 252-2706
8725 MINNIER EUG 252-9155
8728 GEARY ALF T ● 253-3355
8735 BARTON KENNETH

88

---NE 88TH AV INTERSECTS
8803 RENNER ARNOLD F ● 253-6559
8804 WARDEN J J ● 252-7162
8813 JAKEWAY JAMES E ● 253-9661
8814 RUND EARL H ● 254-3070
8824 PLANTEEN WM G ● 252-1728
8833 DE PAOLO CARL J ● 252-3071
8834 VACANT
8835 TOWN AND COUNTRY ATHLETIC CLUB
8845 ROSKEY KENNETH E ● 254-4270
8902 JOHNSON GORDON M 253-9772
8903 PAPIERNIK ADOLPH J ● 254-7912
8912 MC CONAUGHY LOIS M MRS ● 253-2347
8913 RUNDEL PEARL MRS ● 254-1407
8922 ROJESKI ZYGMENT J ● 254-1790
8925 COX DENNIS R ● 253-9655
8932 HENDRICKSON A MILDRED ● 253-9994
8942 SPARKS ARTH E ● 254-4446
9006 HALE GEO H ●
9016 BURRELL ROGER B ● 252-9388
9026 CARLEY JESSE J ● 252-5229
9102 REDINGER ELLSWORTH C ● 253-6569
9107 GUNN WM E ● 253-2239
9112 EARLY ODNALD E ● 252-1893

88

RUSSELL PL NE -FROM 1 NORTH OF INTERSECTION NE 88TH AV AND NE RUSSELL WEST

8736 ZIEGLER GEO ● 252-1997
8746 LARSON ARBURY C ● 253-0582
8756 WADDLE HOWARD W ● 253-5452
8759 SCHMER JACK G ● 252-1543
8801 DYMORE RICHD E ● 254-7719
8805 KARITIS ALF E ● 253-9781
8817 SULLIVAN LEO M ● 253-7856
8822 MARCOTT WM V ● 254-3967
8831 TURNER JAMES R
8834 KEYES BERNICE E MRS ● 253-6429
8845 CHASE BERYL F MRS ● 254-6470
8848 VACANT
8859 WEEDMAN CONSTANCE MRS ● 253-1700
8862 SMITH FRANK W ● 253-1760

125

RUSSET ST N -FROM 7527 N WILLIAMS AV WEST

6 DUMMLER CECELIA MRS ● 285-3136

PACIFIC NORTHWEST COMPANY
Investment Securities
Since 1913
907 WILCOX BLDG.
TEL. 226-1644

TP	Adjoining	Source
-	✓	R.L.Polk Co.

VANCOUVER AVE 1965

Carnation fresh MILK
More Portland families prefer it
For home delivery telephone 232-2131

UNIVERSITY AV N--CONTD
---N STAFFORD INTERSECTS

165
UPPER DR SW -FROM SW MONTGOMERY DR WEST AND NORTHWEST 1 NORTH OF SW FERN

2727 ROWLAN E CLYDE ● 222-4778
2732 WATTS HOLBROOK R ● 222-6316
2734 PATTEN GEO F JR ● 223-7760
2744 HART CHARLES A ● 223-8464
2755 CLARK IVAN W ● 223-3876
2766 HUISMAN JOHN E ● 223-4364
---SW GRENWOLDE PL BEGINS
2800 SMITH SCOTT L JR ● 223-7864
2811 HOLMES FRANK JR ● 223-5246
2821 LAMBERT FRANCES ● 223-4420
2825 ELLISON MARTHA MRS 227-4681
2829 RANDLE AGNES ● 223-8475
2833 ANTHONY RICHD V ● 223-3208
2845 RICHARDSON WALTER V ● 223-2412
2855 HOCHELLE PAUL E ● 222-5325
2865 NELSON THELMA M MRS ● 223-9272
2869 PATTULLO MARION E 223-2822
CAMPLAN CHARLES E 227-0991
2871 LARSON DAVID I 223-9459
2877 JOHNSON RAYMOND D 223-3451
2880 ROSENGRANTZ HARVEY ● 228-5668
---SW UPPER DR PL BEGINS
2909 CLANCY C LOUISE ● 223-1959
2919 VACANT
2975 AUSTIN TRESSA H MRS ● 223-6541
3030 HUNT JOHN M ● 228-8806
3034 SAMUELS DICK ● 227-7566
3054 PALASKE WALTER C ● 223-8939
3133 TRUDEAU S JOHN ● 223-1824
3210 WONG JACKSON L ● 228-6877
3250 IRWIN CLARA S MRS ● 223-6856
3260 FARROW CLAUD G JR ● 223-3242
---SW PERIANDER INTERSECTS

165
UPPER DRIVE PL SW -FROM SW UPPER DR SOUTH TO FERN 2 NORTH OF SW PATTON RD

2616 PUHATY DOROTHY J MRS ● 223-0509
2626 HUGHES GWLADYS H MRS ● 223-5733
2645 HOLLINGSWORTH JOEY Y ● 222-6174
2646 CLARK DAVID H ● 226-1222
2655 KROHN JOHN G ● 227-5174
2656 LLOYD DON E 222-6762
2666 HERRON GENE S MRS ● 222-7431
2667 BOLLAM LOUIS W ● 228-4802
2681 JONES RANDALL S ● 223-7929
---SW FERN INTERSECTS

153
UPPERHALL ST SW -FROM WEST AND AW HALL WEST

1531 STECKLINE WALTER 227-4625
1535 DUBOIS LLOYD 225-6755
1537 DAUGHERTY CHARLOTTE C MRS
1539 SINCLAIR SAML J 223-8759
1541 WHITNEY JEAN N MRS 228-5061
1541A MEYER ALBERT C ●
1543 COOKINGHAM EDNA MRS
1545 SHERRY WALTER JR 226-0505
1545A VACANT
1547 CARBON PAUL F 223-1882
1553 BAAR HILDA B MRS ● 228-3450
1565 WISE HARRIET G MRS ● 223-5686
1580 VACANT
1581 HENNY ARNOLD L ● 223-9228
1597 NO RETURN
1598 ZWICKER HORST R ● CA3-9687
---SW COLLEGE INTERSECTS

912
UPSHUR ST NW -FROM NW FRONT AV WEST 3 NORTH OF NW RALEIGH

---16TH AV INTERSECTS
1800 TERMINAL TRANSFER INC (WHSE NO 2)
1801 BLUEBIRD MOVING & STORAGE 228-8478
---19TH AV INTERSECTS
1901 PAM CO (WHSE) 223-6836
1965 PORTLAND FROZEN FOODS GRO WHOL 227-5497
1991 OREGON STORAGE CO COLD STGE 227-5497
---20TH AV INTERSECTS
2005 LYON VAN & STORAGE CO (WHSE CO) 228-8343
2053 CONSOLIDATED ELECTRICAL DISTRIBUTORS INC ELEC SLS & SERV 224-3200

31
---NW 21ST AV INTERSECTS
2122 DAY JOHN L
2134 GIBSON SAM ●
2136 COVIC SIMA MRS ● 227-3314
2154 SMITH CLIFFORD H 227-5743
2175 SPROUSE-REITZ CO INC VARIETY STORE 227-5661

29
---NW 22D AV INTERSECTS
---NW 25TH AV INTERSECTS
2511 VACANT
2513 WHITE CAROL MRS 223-4902
2515 MANGELSDORF FRANK ● 223-5690
2532 PRATT GERRY MRS
2534 VACANT
2535 FORD A D & SON BLDG CONTRS 228-0269
2536 KORTJE NICK J 222-2990
2538 NICHOLSON ROBT B 228-2808
2544 NORTHWEST PATTERN WORKS 227-2718
2545 FLOREA MARIEA MRS ● 227-1883
2551 VACANT
2580 HAMILTON ENGINE SALES INC GAS ENGS 223-3165
---N W 26TH AV INTERSECTS
2615 PERRY'S MACHINE SHOP 228-0690
2631 LOCKWOOD BUNGALOW COURT APTS 222-3059
31 GENDRON ELMER H 227-4650
32 VACANT
33 PETERSEN WINIFRED E MRS 228-5990
34 LAMBRECHT CAROLYN 227-4074
35 MARTIN DEANE
36 HAUN SANDRA
37 EVELYN WYATT MRS
38 WALSH KEN
39 WILLEY SHERRY
40 FITCH HAZEL 228-1482
2651 MARION BUNGALOW COURTS APTS 222-3059
21 SHAW BERTHA E MRS 222-3059
22 MONTGOMERY RUTH MRS 227-4938
24 HARTLEY MABEL MRS 228-5993
25 HAYES NORMA
26 YOUNG NELLIE Y 223-0489
27 ZLATICH HELEN 223-3397
28 RANDOLPH FLORENCE MRS 223-1809
29 PATTERSON PAUL
30 MAMMOND GAYLE T
2661 INDUSTRIAL SEATING TRACTOR SEATS MFRS 227-0689
---NW 27TH AV INTERSECTS
2737 FORESTRY COURT APARTMENTS 222-1273
A GRUHLKE BEN C 222-1273
1 PAIGE ARLET L 222-2983
101 WOLLMOUTH LYLAS 223-3863
102 HAUCK DEAN 227-4175
103 BELLMORE REX
104 DALTON KENNETH
105 MERSINGER GARY
106 SCHEIBER BERTHA E MRS 223-7019
107 EISINGER ALEX 227-4914
108 ARMSTRONG ROY
109 HOLZMAN ZACHARY
110 VACANT
111 MC INNES WM
112 RIESBECK FRED
113 SMITH RONALD A
114 SEAT ROBT
115 KINCAID ROGER
116 JOHN VELMA MRS
117 COFFIN GRACE MRS 223-0725
118 CARLE JAMES D
119 MOODY DOROTHY
120 GRENNON PATRICIA
121 PARKER HELEN MRS 227-0942
122 NEWMAN RUTH MRS
201 WINSTON HAROLD
202 GRISHAM JEAN 228-3938
203 POSNER AL 223-5775
204 ALTIG CARL
205 HEGGE NORMAN 228-2054
206 LUKUS MARY 228-8829
207 MARSHALL CHRISTINE MRS
208 SHATO BURTON
209 MATTSON DENNIS
210 JOHNSON EDITH MRS
211 PHIPPS ALAN F 223-7509
212 MC CLAIN MARY MRS
213 SHURR MARGUERITE L 227-2743
214 PIERCE OLLIE B MRS
215 MOODY LINDA
216 TAYLOR NESTIE 227-4929
217 HAYES JAMES
218 FLITTNER CARL R 223-2397
219 WHALEY WAYNE
220 KLINE RICHD
221 SCHEFERS SUSAN MRS 227-0857
222 SAUER ED 223-2942
223 MARTIN PAUL
STREET CONTINUED
2752 SEABRIGHT JOHN E ●
---N W 28TH AV INTERSECTS
2820 CONNELLY FRIEDA M MRS 222-2139
2822 OLMANST THOS A 222-5483
2824 FISHER NORMAN N TOBACCO JOBBER 222-2452
2829 MOORE INSURANCE SERVICE 227-5869
MOORE RALPH A ● 227-5869
2834 HAMMILL RUBY E MRS ● 223-7703
2839 CROWNER JOE E 227-2189
2844 KILCUP DANNY D ● 227-4079
---N W 28TH PL INTERSECTS
2852 LULICH PETER R JR ● 222-6609
2855 BEASLEY THOS E ● 227-0045
2862 PHILLIPS STANLEY D 222-2424
2865 CURRIE JOHN D JR ● 223-7058
2874 GILBERT MERT G ● 222-5812
2875 BRAATEN EMERALD N ● 223-7986
2880 SILL JESSE G ● 223-5391
2882 BRADSHAW ALAN 228-0711
2892 DAVIS BARBARA INTERIORS INT DEC 226-6515
KAYE LITH STUDIOS INT DEC 226-6515
GRANT DORIAN INTERIORS INT DEC 226-6515
2892A MILLER VERN F 227-1396

27
---NW 29TH AV INTERSECTS
2958 ELLIS ROBT C ●
2960 MACLEAY PARK FOREST PARK HEADQUARTERS 228-1223
---NW 30TH AV INTERSECTS

25
VALLE VISTA TER NW (KING'S HEIGHTS)-FROM NORTHWEST HERMOSA BLVD WEST 1 NORTH NW VERDE VISTA TER

2951 STERLING WM J ● 228-0937
3032 ALLAN JAMES R ● 223-1828
3050 LYNN ARTH W ● 222-2079

97
VAN BUREN AV N -FROM N BRADFORD NORTH 3 EAST OF N RICHMOND AV

6623 HAVEN WM A ●
---N EDISON INTERSECTS
---N CRAWFORD INTERSECTS

51
VANCOUVER AV N -FROM 101 N CHERRY NORTH

---N WEIDLER INTERSECTS
1618 KARL'S MACHINERY SALES CO 282-3256
SCIENTIFIC RESEARCH CO PHOTO APPARATUS DLRS & REPR 282-3256
TODD R R & ASSOCIATES PATENT SOLRS 284-4731
CHILD DEAN K ●
1626 DASKALOS ELLA M MRS ● 287-8428
1636 NORSE ESTHER ● 287-7267
---N BROADWAY INTERSECTS

53
---N HANCOCK INTERSECTS
---N BROADWAY INTERSECTS
---MINNESOTA FREEWAY INTERSECTS
2012 VACANT
2014 VACANT
2045 THOMPSON METAL FAB (FCTY & WHSE)
2054 THOMPSON METAL FAB MTL MFRS 284-1101
---N TILLAMOOK INTERSECTS
2106 THOMAS NOAH ● 287-5874
2107 NO RETURN
2117 GLEE VIRGIL
2118 TUGGLE RUTHYE MRS 282-7012
2125 COTTON CLUB RESTR 282-1900
2200 EVANS MELVIN ● 284-3480
2219 ELECTROLYTIC PRODUCTS BOILER COMPOUND MFRS 287-1181
SMALL PARTS MFG CO MACHS 287-1181
2220 KAY'S BEAUTY SALON 222-8959
2225 CARR THOS O 284-8426
2227 MRSICH LURA V
2232 MC CLURE NORVELL 282-8205
VACANT
2237 CHESTER B F AUTO PAINTING ● 288-3066
---N PAGE INTERSECTS
2307 MOUNT CARMEL MISSIONARY BAPTIST CHURCH
2313 VACANT
2316 WARREN OTHA W REV ● 288-0395
2317 WILLIAMS LUTHER RETD
2323 JONES CLAUDE 287-8953
2404 VANCOUVER APARTMENTS
A WHITT ZOE MRS
1 ROACH JOHN
2 HOWARD KIFFIERS
3 VACANT
4 BIRD CLIFFORD
5 SMITH LANZELL
6 VACANT
22 JOHNSON LEON H
23 FERGUSON ARTH L
24 JONES WM W
25 VACANT
26 VACANT
31 BROWN WM
32 VACANT
33 PETERS RICHD H
34 VACANT
35 VACANT
36 GAY STANELY E
STREET CONTINUED
2405 NICKLES G M 287-5418
2413 MC COY CLARENCE
2416 MC MIHELK WM E ● 287-5372
2417 VACANT
2520 SLOAN'S BODY & PAINT SHOP 282-6240
---N RUSSELL INTERSECTS
2607 JEWELL GLASS CO 282-3229
2608 VACANT
2609 CARLOS BODY & FENDER SHOP 287-8529
BILL'S PAINT SHOP AUTO PNTRS 287-8529
2621 VACANT
2623 VACANT
2629 VACANT
2633 VACANT
2651 OREGON RUG & MATTRESS CO CLNS 288-5167
---N KNOTT INTERSECTS
2707 NEWELL TRUCK EQUIPMENT CO (STGE)
2716 LEE U-RENT TRAILERS TRAILERS 287-1606
2722 PARKS RUBY M MRS 282-5997
2728 GLASS LILLIAN L ● 284-3518
2732 CLINTON WILLA M MRS ● 287-4873
2740 EADEN ALEX JR ● 284-5787
---N GRAHAM INTERSECTS
2816 ZION HILL CHURCH OF GOD IN CHRIST
2828 AMERICAN SIGN AND NEON MFRS 284-7582
2842 BLAKELY LOUISE MRS
JACKSON JAMES C 281-5144
2850 STURNES WILLIE M 284-7888

55
---STANTON INTERSECTS
2941 EMANUEL HOSP (RESIDENCE HSE)
---NORRIS INTERSECTS
3017 APARTMENTS
1 GRANT ROSE E MRS
2 BRAXTON ROSEMARY MRS 284-2263
3 CARLSON RUBY L MRS
4 VACANT
3018 CHANEY INEZ MRS
3022 LEDBETTER LUGENE MRS ● 287-3850
3023 FEUERSTEIN WALTER ● 288-1743
3103 SKIPPER GENERAL ● 288-4982
3111 HENDERSON ELIZ MRS
3116 VAN DOMELEN GED J ● 287-7654
3117 WOODS WM H ● 284-3093
3121 JACKMAN MABEL MRS
3129 OVERHOLTS ANNA A MRS ● 287-5691
3132 WILLIAMS OLIVER B REV 282-1697
3138 VANCOUVER AVENUE FIRST BAPTIST CHURCH 282-9496
---FARGO INTERSECTS
3213 LEE GED 287-1570
3217 PACE THEO ● 284-1053
3227 WOODARDS NEB ●
3233 BURNS ECKER ● 282-7983
---COOK INTERSECTS
3303 HORSMAN THOS ●
3316 ALLEN OTIS
3317 JONES OLLIE E ● 284-5579
3321 WESTERN DAIRY EQUIPMENT CO 282-7207
3322 HALL JULIA MRS
3328 HALLS OF IVY APARTMENTS
1 COOK JAMES B 284-6557
2 YOUNG NOAMI W MRS 287-9576
3 VACANT
4 ALLEN LESLIE L
---IVY INTERSECTS
3407 BORK'S TAVERN TAVERN 284-9277
3409 PHILLIPS BROS FURNITURE EXCHANGE USED FURN 284-9873
3441 WARD'S ELI RICHFIELD SERVICE GAS STA 282-7978

57
---N FREMONT INTERSECTS
3509 AVRITT GARAGE AUTO REPRS 284-9532
3514 NORTHWEST TIRE CO WHOL 281-1660
3517 MIRROR BEAUTY SHOP 282-3692
3523 VACANT
3525 VACANT
3530 VAN'S OLYMPIC ROOM COCKTAIL LOUNGE 284-9218
3531 VACANT
3535 JOHANSEN'S APPLIANCE & PLUMBING CO CONTRS 282-2221
JOHANSEN'S COMMERCIAL PLUMBING CO CONTRS 282-2221
3608 VACANT
3614 VACANT
3615 NELSON MARY MRS ● 284-0187
3622 FRANCES' CORNER COFFEE SHOP 282-3060
3624 DAWSON'S BARBER SHOP
3626 MARTIN'S CLEANERS
3633 WEAVER JOHNNIE MRS 284-4941
---N BEECH INTERSECTS
3717 RICHARDSON O D
3724 DOSS ENEDREE ● 288-4863
3725 JOE ELLEN MRS ● 281-2356
3734 LOVE JOHN 288-1772
3735 CRANE JOSEPH C ● 282-8672
3802 GREEN ALLIE M MRS ● 287-4756
3805 NATHAN GILFORD ● 288-3754
3806 WALKER IGA M MRS 281-4369
3809 VACANT
3815 PARKER ROBT E 284-8887
3823 PARKER IRENE MRS 284-5137
3828 VAN VLEET EDITH H MRS ● 284-7904
3835 LOCKE STEPH C ● 284-2600
3836 VACANT
---N FAILING INTERSECTS
3904 AUTO REPAIR SERVICE AUTO REPR
FOSTER'S SERVICE STATION GAS 284-9061
3905 INTER-RACIAL MISSION INC MISC ORGS 281-0416
WINNIE ALICE MRS 281-0418
3915 SIMMONS WALTER ●
3917 REYNOLDS CLAIRE E
3925 OOTY ROBT L ● 281-3611
3926 BONNER EUG C ● 282-2789

TP	Adjoining	Source
-	✓	R.L.Polk Co.

WILLIAMS AVE 1965

ROY BURNETT • IMPERIAL CHRYSLER PLYMOUTH VALIANT • 210 N.W. Broadway at Davis Portland 222-1801

WILLAMETTE BLVD N--CONTD

---N CAREY BLVD INTERSECTS
6800 NO RETURN
6809 CLENDENIN LEON • 285-1138
6822 KUCHMA KAROL • 285-9734
6825 VACANT
6832 BUSLACH RHEUA A MRS • 289-3830
6836 LARGEY GEO A • 289-1562
6845 HARBOR VIEW SERVICE GAS STA 289-9076
6846 MAGNUSON LUCILLE V MRS • 285-5962
6858 CANNON DONALD L • 285-5736

95

---N IDA AV INTERSECTS
---N ALMA AV INTERSECTS
7107 SPENCE BYRON E • 286-2694
7119 NORD LILLIAN E MRS •
7125 EDWARDSON MICHL R • 286-5427
7135 HEIN GEO P • 286-3528
7209 MAPLETHORPE DALE G 286-5025
7218 CALLISON EDNA E MRS • 286-0144
7229 GREN MARTHA • 286-2923
7230 KETRENOS ROBT J • 286-1523
---N BURR AV INTERSECTS
7306 WALKER WM H •
7311 ABBOTT WAYNE W • 286-2844
7322 REAMS BYRON F • 286-0732
7323 POULIN LEO R • 286-3169
7339 BRODAHL CARRIE MRS • 286-1461
7340 FILIPPINI MERCELLO • 286-4233
7400 BLASING RALPH R • 286-4398
7401 SMITH SYLVIA M MRS • 286-2436
7409 SMITH GLENN • 286-1300
7410 WRIGHT HOWARD F • 286-2475
7420 BRADSHAW EDITH MRS •
7421 GARMAN RAY N • 286-2845
7430 WILKINS WM J • 286-2877
7444 HALE MARK • 286-3719
---N BUCHANAN AV INTERSECTS
7525 PORTER CLINE K • 286-2251
7530 PURDY'S HARVEY FLYING A SERVICE 286-9875
---N PIERCE AV INTERSECTS
7600 PORT-WAY TAVERN 286-9941
7605 RAVEN JACK
7624 GOULD FRANCIS J • 286-4563
7625 VACANT
7634 KING CHARLES E • 286-3274
7635 SCHAUMBURG IRVING E 286-0550
7646 VACANT
7649 COX DAVID 286-4393
7657 ORMANDY LOLA MRS • 286-0445
7660 ANGELL DWAIN R • 286-2634

97

---N POLK AV INTERSECTS
7705 PERSONS A H MRS 286-1453
7706 NEYER PEARL V MRS • 286-5210
7716 CANNARD ROBT J • 286-2939
7721 COSPER LEE G 286-0807
7729 CANNARD SHARON N • 286-3226
7736 COSTLEY DONALD 286-3935
7739 PROCHOVNIC HENRY • 286-3572
7744 NO RETURN
7748 ROSE FLOSSIE W MRS • 286-2351
7721 ROBINSON DELMAR E • 286-5115
---N TYLER AV INTERSECTS
7804 HENDERSON LOIS M MRS • 286-2966
7814 LINN THEO W • 286-3228
7825 DEMARINIS JOSEPH M 286-0310
7826 VACANT
7834 VACANT
7835 PURDY HARVEY B • 286-3122
7902 CLARK LAVERNE MRS
7903 BLACKBURN HOMER
7905 STERLING GAYLORD L 286-1376
7919 RICHARDSON MAURICE D • 286-2318
7922 TRACEY EDW
7928 BLACK TED W • 286-0465
7929 BERTUCCI ELSIE E MRS • 286-0844
7936 WALKER DALE C • 286-2021
7937 NICK GUS •
7944 MESSLER FRANK E • 286-1783
7945 ZILKE ROBT F •
---N MOHAWK AV INTERSECTS
8000 PABST MARIE E MRS • 286-3132
8005 POWERS E R • 286-3855
8008 HAMILTON ELMO J 286-5637
8016 HASSON HILDA 286-5436
8017 BECHTEL FORD W • 286-3460
8028 STONE LELAND S • 286-3433
8037 CITY WATER BUR
8042 BICKNELL MERRITT • 286-1131
---N OSWEGO AV INTERSECTS
8104 ARANA GRACE L MRS • 286-1061
8107 STARR DOVIE MRS MRS 286-1020
8110 ELLIOTT JUANITA V MRS 286-3333
8113 GRIFFIN JOHN R • 286-4615
8116 REMPFERT RUDOLPH 286-2265
8121 VACANT
8122 RUUL CHRISTIAN • 286-1175
8125 BAUMCHEN LARRY T 286-3089
8129 MYERS WALTER E 286-4162
8133 NO RETURN
8137 WIEK JOHN A JR 286-3210
---N RICHMOND AV INTERSECTS
8213 MARTINEZ ABEL • 286-2331
8226 MORTIMORE JANICE 286-5360
8233 LARSEN LOUIS F • 286-1710
8234 NOBLE NORMAN G • 286-0765

99

---N CHARLESTON AV INTERSECTS
8305 MC DONALD MYRON A • 286-2060
8308 PATTERSON WILLARD E • 286-3003
---N JOHN AV INTERSECTS
8422 ADE HENRY V • 286-3574
8435 RURAK GEO N •
8436 BRADY HELEN I MRS • 286-4112
---N LEAVITT AV INTERSECTS
8508 WHITE FRANCIS C • 286-5155
8515 VACANT
8520 DAVIS RALPH M • 286-2938
8525 HOPKINS DAVID 286-1379
8529 VACANT
8530 PRICE RICHD B 286-1427
---N PITTSBURGH AV INTERSECTS
---N PHILADELPHIA AV
---INTERSECTS

101

---N BURLINGTON AV INTERSECTS
8616 DUNN PATK I • 286-5279
8660 JEHOVAH'S WITNESSES KINGDOM HALL
8690 MAXWELL HARRY J •
---N ALTA AV INTERSECTS
8705 MORAN JOSEPH A • 286-3544
8710 FEGER RAYMOND J • 286-2637
8715 SANDERSON HOWARD W 286-4378
8735 BROOKE HENRIETTA A MRS • 286-1584
8736 HAMAR CHARLES K • 286-1949
---N BALTIMORE AV INTERSECTS
8805 SCHULZE EDW P • 286-3968
8814 BAILEY JEANNETTE O MRS • 286-1318
8815 PILLING ANNIE MRS • 286-2729
8823 SWARTZ GORDON V • 286-3151
8828 COLEMAN HAROLD
8835 VACANT
8836 DURIE ERNEST • 286-4751
---N CHICAGO AV INTERSECTS
8906 DOUGLASS ANNE B MRS • 286-0569
8918 GLENN KEITH C • 286-5672
8923 SMITH PERCY B • 286-3103
8934 LIND THOS A • 286-1004
8935 SMITH FREDK C • 286-1288
---N NEW YORK AV INTERSECTS
9006 NO RETURN
9015 BOWLER WM F • 286-2207
9016 DEEMER NEVA C MRS • 286-3454
9024 KINNAMAN ROBT L • 286-5361
9036 CLARK SAML R • 286-5215
---N ST LOUIS AV INTERSECTS
9108 EMERY ADRIAN C 286-0710
9116 APARTMENTS
1 GRANTZ JOHN
2 WELLER LILLIAN R MRS 286-1887
3 VACANT
4 DIUSEH BILL
9124 VACANT
9134 VACANT
9135 CHAFFIN EARL N • 286-0798
9207 DAVIS CLYDE •
9217 MULLIGAN PHILLIP D • 286-3557
9218 LINSTROM MILBURNE C 286-1280
9224 VACANT
9225 ROE ELODEE 286-0946
9233 HUNT EARL N • 286-2932
9236 LIND HALVOR M • 286-2591
---N TRUMBULL AV INTERSECTS
9308 VACANT
9318 NO RETURN
9328 STADELMAN LEO M • 286-5661
9334 MORAN HENRY M • 286-2321
9335 FONTANA ANTHONY N • 286-0942
9414 PITTS LESTER M • 286-3197
9415 SHEPHERD OTTO E • 286-5005
9426 ROE STEPH H • 286-3926
9436 CHAPIN MELVINA MRS • 286-1528
9437 VACANT
---N CATLIN AV INTERSECTS
9503 HOSKINS RONALD F
9514 VACANT
9527 BARTA RALPH H • 286-5562
9532 GULBRANDSEN GEO J
9535 ROSS ODA A •
9540 VACANT
9541 DAHLEN SELVIN M • 286-0388
9544 BIDDLE VICTOR C •
9555 VACANT
9556 LEGOD JOSEPH E • 286-4720
9604 GRIFFIN DONALD •
9605 RICE LLOYD R 286-2918
9617 SULLIVAN DENNIS C • 286-0755
9628 NYSTROM RICHD S •
9629 HILL GEO S • 286-0412
9634 HINKLE WM D • 286-4710
9635 NELSON CARL L • 286-3296
9645 ROBERTS GEO V • 286-1076
9646 MILLER VERNON V • 286-5214
9658 TEMPLE DALE •
9659 QUALLS IRA • 286-4791
---N ST JOHNS AV INTERSECTS

103

---N ST JOHNS AV INTERSECTS
9709 TEMPLE CLYDE D • 286-4666
9710 CARROLL FRANK L 286-0354
9715 VACANT
9724 VAN DEN BOOGARD JOHN J • 286-3547
9727 CASTRO FELIPE G •
9735 BURBANK CLIFFORD J
9749 WESTBY ESTHER G MRS • 286-3014
9750 SALE GENEVA M MRS • 286-0963
9805 VACANT
9810 GLENN RONALD P • 286-5400
9815 PERCELL CHARLES R • 286-0302
9832 GALBRAITH HOWARD • 286-5131
9633 PERCELL HAYDEN L • 286-3416
9845 SINNOTT THOS D • 286-0113
9848 FERGUSON RUSSELL L • 286-1269
9850 SIMMONS JAMES S 286-2512
---N REND AV INTERSECTS
9906 VAN SWOLL BERT • 286-3252
9919 PILAKOWSKI STEPH A • 286-1451
9922 SHAKLETON VICTOR H • 286-4147
9929 ALLEN EDW L • 286-5007
9940 PITTON JOHN • 286-3291
9941 LOWE HARRY P • 286-4527
9952 MILLER MIKE • 286-4158
10001 CHERRY HOWARD • 286-2009
10002 ANDERSON DON E •
10012 VACANT
10021 WARREN WM I
10024 ELLIOTT RICHD S • 286-3134
10035 VACANT
10036 COOK DENNIS E • 286-4760
10044 MAZON MICHL J 286-5311
10045 SHACKLETON RUSSELL R • 286-0461
10050 HOOKER CLARENCE E • 286-0537
10055 PARKIN CYNTHIA M MRS • 286-0239
---N WEYERHAEUSER AV INTERSECTS

93

WILLAMETTE LA N -FROM N MC KENNA AV WEST 1 SOUTH OF N WILLAMETTE BLVD

5924 FINLAYSON THOS F • 289-3831
5940 POTTER RICHD E • 285-1900
6020 HUTCHINS FLOYD D • 285-6036
---N WALL INTERSECTS
6129 CORREA MANUEL •
6312 HOFFART JACOB • 289-9685

928

WILLBRIDGE AV NW (WILLBRIDGE)-FROM NW ST HELENS RD SOUTH 1 WEST OF NW FRONT AV

5502 SHUCK EDNA MRS •
5524 ROBART GEO B • 223-0862
5531 RAY JIM R • 222-4176
5532 BOZICH EUPHEMIA MRS • 222-7456
5542 WECKMAN EMMA C MRS • 223-5794
5551 MICHEL ALF C • 223-6812
5575 KIRKWOOD JOHN N • 223-9005
5601 BUCKNER CARMEN E MRS •
5624 MERRITT FRANCES C MRS • 227-7026
5632 VACANT
5635 ROWLAND JOHN D • 228-2767
5649 ELDER JOHN W • 223-3930

62

WILLIAMS AV N (THE DIVIDING LINE FOR STREETS N AND NE)-FROM 50 NE IRVING NORTH

---NE OREGON INTERSECTS
---NE PACIFIC INTERSECTS
---NE HOLLADAY INTERSECTS
---N HASSALO INTERSECTS
---NE HASSALO INTERSECTS
---N BENTON INTERSECTS
---NE MULTNOMAH INTERSECTS
1122 VACANT
1270 RAY'S COLISEUM SHELL 235-9101
---NE CLACKAMAS INTERSECTS
---WHEELER AV INTERSECTS
---HALSEY INTERSECTS
---N MC MILLEN INTERSECTS
1409 VACANT
1411 VACANT
1415 REYNOLDS WALTER C PHYS 234-4147
---NE WILLIAMS CT INTERSECTS
---WEIDLER INTERSECTS

68

---NE BROADWAY INTERSECTS
1806 GRANDMA COOKIE CO 282-7782
---N HANCOCK INTERSECTS
---NE HANCOCK INTERSECTS
1900 VACANT
1905 ERICKSON SUPPLY CO INC WHOL 281-1251
1926 HANCOCK SERVICE STATION
1927 VACANT
---NE SAN RAFAEL INTERSECTS
2007 FIRST AFRICAN METHODIST EPISCOPAL ZION CHURCH THOMPSON L J REV 287-4774
2008 PICKETT CLARA L MRS • 287-8703
2013 VACANT
2016 SPICER ROY L • 284-3778
2017 VACANT
2027 WASSON HATTIE • 287-5900
2028 BAKER A L
2036 VACANT
2037 WASHINGTON HENRY H PLMB
2039 VACANT
2041 BOYD EUG L • 284-1549
2054 PROCTOR WM H • 287-3295
2055 VACANT
---NE TILLAMOOK INTERSECTS
2101 VACANT
2115 NEIGHBORHOOD SHOPPING CENTER GRO 288-4666
2124 WAGSTAFF BATTERY MFG CO 282-5531
2141 ACME METAL WORKS INC 287-1101
2142 OLIVER OTTO C
2156 LISTER A CO AIR COMPRESSORS 287-6892
---NE THOMPSON INTERSECTS
2222 HAYES HAROLD
2225 PORTLAND PACKAGING CO INC 288-6531
2242 VACANT
2249 MEDICAL SPECIALTIES CO MED SUP & EQUIP 287-1177
---N PAGE INTERSECTS
2302 HOLTS SEBIT • 287-8809
2312 SIMS AVERY • 282-0761
2322 JEROME APARTMENTS 282-0206
1 MARTIN HENRY 282-0206
2 KNOX JAMES
3 MOORE PHILLIP 288-3212
4 COVEY SERCY
5 GATES CHARLES
6A LEWIS FRANK
6B PHILLIPS ROBT
6C VACANT
7 VACANT
8 VACANT
9 VACANT
10 HAWKINS JINMIE
11 HILL ETHEL
12 VACANT
14 LA MAR JERRY
2333 VACANT
2337 MARSHALL JOHN D PHYS 287-9023
2341 BROWN SAML J DENTIST 282-7543
2343 BROWN AARON JR LWYR 284-5477
---NE SACRAMENTO INTERSECTS
2407 RANDOLPH GILLESPIE A • 284-7959
2413 APARTMENTS
5 FRIERSON MARTIN
7 HOOPER JEAN M MRS
8 SANDERS ALICE
9 MC NEAR ROSA
2416 VACANT
2418 VACANT
2419 APARTMENTS
1 WATKINS THOS A
2 VACANT
3 VACANT
4 HARRIS CURLEY
5 VACANT
STREET CONTINUED
2502 VACANT
2504 TEXAS PLAYHOUSE CLUB 284-9886
2506 VACANT
2509 NEW LOOK SHINE PARLOR SHOE SHINE
2517 CHUCK'S MEAT MARKET 284-9012
POPMA GROCERY 284-9012
2518 MALLIE'S BAR-B-Q RESTR 284-9032
2519 BERT'S TAVERN 284-9104
2520 VACANT
2521 VACANT
2529 VACANT
2531 VACANT
---RUSSELL INTERSECTS
2600 CHINESE KITCHEN RESTR 284-9958
2606 AVENUE RECREATION CLUB POOL HALL 284-9326
2612 QUEEN ESTHER APARTMENTS 284-2803
200 GARDNER JAMES
202 WATSON WILLIE MRS
204 VACANT
205 BREWER LULA M MRS
208 COTTEN CLIFFORD
209 VACANT
211 ELLIOT NORMAN
212 VACANT
215 MC NEIL MABLE MRS 284-2803
2616 BOSTON STORE THE SHOES 288-1223
2619 CATHAY GROCERY 284-9108
2620-2633 VACANT
2635 MIDWAY GROCERY 284-9438
2636-2657 VACANT
---N KNOTT INTERSECTS
2702 SAINT VINCENT DE PAUL SALVAGE BUREAU USED GENL MDSE
2703 VACANT
2705 LEE APARTMENTS 284-9849
1 YOUNG DAISY MRS
3 WINFREY OVAL
5 CAMP ROBT
7 MC COLLUM LEE E MRS
8 HALL JAMES
9 LARK ROBT
10 AYERS GANTRY
12 SPINNEY EARL •
16 ROCHA ANTONIO V
18 VACANT
19 DUKE JAMES
20 MONETTE WM
21 VACANT
22 ELLIS ROBT BLDG CONTR 284-9849
24 VACANT
27 MC CLAIN LUETTA MRS 284-3557
2710 WILLIAMS SHOE SERVICE REPR 288-3954
2711 VACANT
2713 VACANT
2714 VACANT
2716 LAC-A-WONCIA CLEANING & PRESSING CLD CLNS 284-9862
2717 VACANT
2722 WESTERN FURNACE CO 281-6944

TP	Adjoining	Source
-	✓	R.L.Polk Co.

WILLIAMS AVE 1965

PORTLAND GENERAL ELECTRIC CO.

Since 1889 helping Oregon People LIVE BETTER . . . ELECTRICALLY

ELECTRIC BUILDING 621 S.W. ALDER, PORTLAND PHONE 228-7181

WILLIAMS AV N--CONTD
2726 VACANT
2728 PENTECOSTAL CHURCH OF CHRIST INC
2742 VACANT
2746 RODGERS LEO
2751 VACANT
2752 NATIONAL ASSN FOR ADVANCEMENT OF COLORED PEOPLE 284-7722
NATIONAL ASSN COLORED PEOPLE CREDIT UNION 284-7722
---GRAHAM INTERSECTS
2805 SAINT MARTIN DAY NURSERY 282-8400
2820 VACANT
2826 VACANT
2827 BLESSED MARTIN DAY NURSERY (LOUNGE)
2829 SCOTT'S BAR-B-Q RESTR 284-9321
2831 APARTMENTS
1 VACANT
2 DILLAHUNTY BENNIE F
3 CLYNES JOSEPH F
4 JONES CARSLEY
5 KENNEDY EARL JR 287-5634
6 MC DUFF CALBERT 282-6689
7 SCOTT GEO W
2833 RAY'S BARBER SHOP 284-9567
2836 WALDON JAMES R * 282-6478
2847 MANNING BROS GARAGE 284-9309
MANNING SERVICE STATION GAS STA 284-9309
2846 VACANT
2850 VACANT
2860 NO RETURN

120

---NE STANTON INTERSECTS
2910 IMMACULATE HEART CHURCH 287-3724
2926 STEAD MELL REV * 287-3724
---NE MORRIS INTERSECTS
3006 THOMPSON BEATRICE G MRS
3007 BINGO DETERGENT CO RUG & UPHOL CLN 287-9810
3013 VACANT
3016 VACANT
3017 VACANT
3018 VACANT
3020 THROWER GEO SHOE SHINE
3022 DELUX BARBER SHOP
3026 BRADLEY CLYDE 288-2843
3028 ROWLAND RICHD L
3030 SULLIVAN THELMA MRS
3031 GILLIAM ARTELIA M MRS * 282-6391
3032 HARDY PERCY JR 284-5958
3037 RUDY'S CARDROOM 284-9294
3038 VACANT
3039 VACANT
3041 VACANT
3042 RELIABLE RADIO & TV 287-2071
---NE MONROE INTERSECTS
3108 WARD ELI *
3116 WILLIAMS ETHEL J MRS *
3117 KAIYER DAVID 284-1612
JONES LARRY 294-5883
3122 VACANT
3131 BUTLER ODELL
---NE FARGO INTERSECTS
3203 HOWA'S FOOD MART 281-0566
3207 STACEY'S CLEANERS-DYERS & SHOE REPAIRERS NO 9 287-3565
3213 BOP CITY RECORDS 284-4131
3215 FLUFF'S SHINE PARLOR SHOE SHINER
3217 TROPICANA BAR-B-Q RESTR 284-9024
3225 VACANT
3227 VACANT
3229 ALBINA REAL ESTATE 282-5571
3233 VACANT
3237 NURNBERG SCIENTIFIC DIV OF NURNBERG THERMOMETER CO 282-3201
3240 P S C W BARBECUE CAFE 282-1623
3300 ELLIS CLEANERS 281-3652
3304 VACANT
3308 MC CRAY LILLY
3312 GOLDEN RULE CAFE
3316 HENDERSON'S UPHOLSTERY SHOP 287-7511
3322-3337 VACANT
---NE IVY INTERSECTS
3410 ISLAND DRIVE-IN DAIRY 284-9716
3431 FREMONT GROCERY 284-9995
3433 APARTMENTS
2 VACANT
3 VACANT
4 DENMAN LE ROY
5 THORNTON JESSE J JR AT7-5803
3437 FREMONT MARKET MEATS 284-9995
3439 STEWART'S CLEANERS & DYERS 281-4372
3440 DANSBY AUTO SERVICE GAS STA 284-9403
3441 VACANT
3443 BOWMAN EDGAR L 284-9721
3447 MURPHY'S TAVERN 284-9721
---NE FREMONT INTERSECTS
3508 FLEMING RAY INC AUTO PARTS 288-5578
3534 VACANT
3536 SPENCER THOS J 281-9891
3537 CANNON EDDIE REV * 282-6979
3539 COOK IDA M MRS
3606 VACANT
3616 VACANT
3634 VACANT

122

---NE BEECH INTERSECTS
3700 PETERSON EDW F * 284-1654
3703 WILLIAMS D C & CO REAL EST 281-7375
3705 FRIENDLY BARBER SHOP 284-9612
3707 VACANT
3709 VACANT
3714 MC ELROY IRENE MRS * 288-4713
3715 STREETER BEN * 284-4175
3721 VACANT
3722 MICHAEL IRA E * 282-8549
3727 VACANT
3728 VACANT
3733 KELLER MC KINLEY * 281-2395
3736 SMITH CLARENCE E 288-2177
3807 MC CRAY OSCAR C
3808 SICK'S RAINIER BREWING CO 282-6666
SPEAR BEVERAGES WHOL BEER 288-5726
3817 JAMES KATH N MRS 287-3274
3823 FREE GEO * 282-6958
3829 GRIGSBY MAURICE
3833 ELLIS BARGAIN STORE GEN MDSE USED
3837 KING'S TAVERN 284-9829
---NE FAILING INTERSECTS
3901 JAY-MEL MFG CO FURN MFRS 282-9183
3902 SHINE PARLOR
3907 VACANT
3913A VACANT
3913B VACANT
3913C VACANT
3917 GOOCH PATK 282-7076
3919 GERLACH ANNA MRS
3922 ARROW GLASS CO 281-7615
3924 BUTLER RUFUS
3928 VACANT
3936 PATTERSON DONALD * 287-5609
3939 BOWEN SAW & TOOL CO REPR 282-9995
3940 CHICKEN SHACK CAFE
3945 PROFESSIONAL PORCELAINIZED AUTOS PNTRS 282-1474
3952 STARR LOYALL L * 284-1238
3961 SHEPLER REFRIGERATION INC 282-7285
3968 PORTLAND CLEANING WORKS 284-2112
3979 SHEPLER REFRIGERATION INC (WHSE)
---NE SHAVER INTERSECTS
4004 SEASIDE SERVICE
4015 L B L INC IBA ALUMINUM SUPPLY CO
4018 VACANT
4025 GASIOROWSKI SOPHIA V MRS *
4026 VACANT
4037 VACANT
4038 CRUMBLE EDW E
4039 VACANT
4047 BROWN GEO H 281-8330
4048 BROADNEY ROBT L 282-2708
4081 GARY JULIUS T * 284-1988
4082 VACANT
4086 MC CULLEN CECIL * 287-1063
4072 VACANT
4073 VACANT
4074 VACANT
4078 GRIFFITH'S GROCERY 284-9723
---NE MASON INTERSECTS
4116 VACANT
4124 VACANT
JONES CLEVELAND 281-4540
4214 DEAN'S TIRE SHOP 287-9592
4215 ATLAS HOTEL SUPPLY CO 288-6081
ATLAS SHEET METAL CO STAINLESS STL EQUIP MFG 288-6081
4222 FROSTY SNACK BAR CAFE 287-7134
WINN BESSIE D MRS *
4228 BLOOP-BLEEP TAVERN
4232 MODERN HEATING SERVICE INC 284-1178

146

---NE SKIDMORE INTERSECTS
4301 VACANT
4306 GAITTENS PLUMBING & HEATING SERVICE 282-2090
4309 VACANT
4312 KRAMER BOOKKEEPING SERVICE 281-8288
SPECIALTY ENAMELING SERVICE 281-8288
4317 VACANT
4327 ROBINSON CLARA MRS * 281-2656
4407 LOWE JUANITA J 284-2642
4415 CHURCH OF THE LIVING GOD
4416 STEWART JEANETTE J MRS * 282-1334
4425 SLAUGHTER EDGAR L * 284-6245
---NE PRESCOTT INTERSECTS
4501 MALRAY LENT T *
4508 VACANT
4510 VACANT
4511 GORDLY FAY L * 282-0509
4518 MINNIEWEATHER SUND
4525 PARKER DAVID Q
4526 BALTZEGAR PHOTOS 284-5735
BALTZEGAR MANLY M * 282-5326
4534 EVANS MARTHA MRS * 281-8709
4537 HARRIS FRED A * 287-1752
4541 VACANT
4544 COOPER TRAVIS
4550 SCARBROUGH ROBT H * 281-6720
4555 CARTER JOHN
4557 ROCHAT ELECTRIC CONTRS 281-0063
4601 MAXEY'S BETTER BUY GRO 284-9513
4603 CASH & MAXEY'S BARBER SHOP 284-5188
4606 VACANT
4612 BROADDUS AUTO SERVICE CAR WASH & POLISHING
4617 BARNES RUTH MRS
4624 MAXEY CHARLES B *
4625 VACANT
4633 VACANT
4636 FRIBERG ELECTRIC CO CONTRS 288-3161
---N BLANDENA INTERSECTS
4704 MOORE ALBERT H *
4711 VACANT
4712 WALLACE CAFE RESTR 282-5196
4716 FAITH TABERNACLE INC
4718 VACANT
4725 VACANT
4731 LEE MAXINE D MRS * 287-9709
4734 KREUTZ VERN C 288-2591
4738 KREUTZ UPHOLSTERY 288-2591
4745 GARDNER MAY MRS * 284-7404
4755 GAMBLE GLADYS I MRS * 282-1670
---NE WYGANT INTERSECTS
4610 HOLT WILLIE J 287-7694
4621 NEW WOODS MAINTENANCE CO JAN SERV 282-2659
4622 HOLLIDAY BOTLEY * 282-3722
4628 SAINT MARK BAPTIST CHURCH
4635 HUNTER LORENZO * 284-5510
4638 VACANT
4640 VACANT
4645 WOODS VANCE L 282-2659
4904 BLOUNT GRACE L MRS * 288-1937
4907 PARSON EDDIE 281-0336
4911 GREEN ANDREW S * 284-0948
4916 APARTMENTS
1 STEWART HOSEA * 284-7348
2 ANDREW JAMES
3 VACANT
4 JOHNSON JAMES
4921 RIECK VERNON E 282-7102
4924 MARKS LORENE MRS * 287-6411
4929 OLSON REPAIR SHOP HSEHOLD APPL REPR
OLSON H J
4931 VACANT
4935 DIPSY DOODLE TAVERN 284-9443
4936 TARTER PICTURE STUDIO PHOTOGS 281-7696
TARTER MARTHA MRS
4937 APARTMENTS
1 CARLSON MABEL G MRS
2 URBAN MARGUERITE 284-3721
3 MC KAY MICHL K 282-3871
4 VACANT
5 JOHNSON C
6 VACANT
STREET CONTINUED
4939 VACANT
4941 VACANT
4944 MC KINNEY M REAL ESTATE & INSURANCE REAL EST 288-6359
WEBB MAYFIELD K LWYR 288-5591
4947 EIGHT TO ELEVEN MARKET GRO & MEATS 284-9614

146

---NE ALBERTA INTERSECTS
5007 CHESNUT LILLIAN V MRS REAL EST * 284-0855
5018 LEACH SISTERS DRESS SHOP 288-4477
LEACH HARRIET M
5021 STRONG LUTHER * 287-9717
5026 TOLAND QUINTUS *
5032 RAIFORD OLIVER * 281-8587
5033 JOHNSON PEARL MRS *
5040 DONOVAN THELMA MRS
5044 VACANT
---N WEBSTER INTERSECTS
5104 NELSON A C 288-3164
5106 BROWN BLANCHE MRS * 287-1400
5107 STRONG LUTHER JR 281-3712
5114 APARTMENTS
1 HANSON HERBERT J
2 VACANT
3 MC CURTIZ JULIUS
4 VACANT
5117 KOBAYASHI JUNEUS F *
5130 APARTMENTS
1 LAMB LEONA L 288-2613
2 BOYD ISABELLE MRS 287-6754
3 HARRIS DELL
4 HIGGINS EARL
5 LECKINGTON J
6 HARTWIG MARGT L 284-7098

146

---N SUMNER INTERSECTS
5211 VANN'S FUNERAL CHAPEL 281-2636
VANN CLEODIS D * 284-2210
5225 POITRAS STANLEY F 281-8079
5236 IRVING NATHL B *
5238 VACANT
5246 STEWART FRED M 288-2808
5254 APARTMENTS
1 HUFF SHIRLEY MRS
2 HIESTAND BARBARA MRS 282-3884
3 GORDON LUCILLE MRS 288-4884
4 HARDING JEAN E
5264 COOP JAMES
5266 VACANT
5268 FORD CURBY J 287-4863
5270 MORRIS JESSE R
5272 AUSTIN MARY D MRS
5274 VACANT
5276 LEWIS ARTH
---NE ROSELAWN INTERSECTS
---NE EMERSON INTERSECTS
5305 MARINETTI PETE * 287-5344
5310 EMERSON APARTMENTS
A MOORE CHARLES S 284-5941
B VACANT
1 HAYBERG ROSE E MRS
2 BLOMGREN SELMA MRS 281-4522
3 GREEN BERNIE L 284-9921
4 GORDON JAMES M
5 VAUGHN JESS
6 JAATI HILJA MRS 287-9459
7 VAN HORN CHARLES E
8 MINOR MAZY M MRS 284-9921
9 LAWRENCE ALICE MRS
21 CARR MABEL C MRS 287-0870
22 MEADOR WALTON 284-0786
23 DRAPER BURLE
24 STUART WM A
25 MC CONNELL GERTRUDE MRS 281-0204
26 VACANT
27 EDWARDS WYMEA
28 PERRENOUD ELEANOR M 281-8975
29 VACANT
31 REITER WENDLIN C 284-7039
32 MC GREW THELMA T MRS
33 VAN CARMEN MAUD MRS 284-7637
34 SALMON RICHD W 288-4508
35 NELSON LINN A 281-3736
36 KOLANDER THOS E
37 JOYNER ANDERSON
38 SENGEBUSH NONA E MRS
39 VACANT
STREET CONTINUED
5315 CANTU ANTONIO * 284-7955
5325 GREEN HEBER F 284-4042
5326 SHARP SHARON L MRS 288-4631
5333 MEANS ETHEL L MRS 288-4241
5334 HARPER CLARENCE W * 284-8423
5406 PRESTON WILLIE L
5407 GAY CALVIN E
5409 NO RETURN
5411 VACANT
5412 CHURCH OF GOD IN CHRIST
5417 RELIQUE SHOP THE ANTIQUES 287-6089
---NE KILLINGSWORTH INTERSECTS
5505 SIDEROFF TEPO S * 289-0816
5515 LARSON EDNA D * 289-6134
5518 SEAWOOD DON E * 285-3888
5525 KLEIN JOHN L * 285-2637
5526 VACANT
5533 VACANT
5534 CILNIS JANIS * 285-4870
5535 HILL VEVA F MRS * 289-7509
5605 SORENSEN WILMA L MRS * 285-6018
5606 STANDRING CHARLES J *
5614 ROBERTSON OSSIAN A * 285-3094
5623 ELLIOTT EUG M *
5624 VACANT
---NE JESSUP INTERSECTS
5704 VACANT
5709 POITRA CASSANDRA *
5714 DAW WM J * 289-9533
5728 VACANT
5729 ACKERSON AUG H * 289-5190
5731 MC CONNELL ELMA E MRS 285-4778
5740 NO RETURN
5745 CRASS HAROLD E * 285-9725
5747 VACANT
5754 LA POINTE ELLA K MRS *
LA POINTE LOUISE D MUSIC TCHR 285-3977
5755 SADOW ALF A 289-2344
5765 NOSBUSH JOSEPH P * 289-2712
5766 COULTER LATHAN D * 285-7317
5774 KNOPE MARTHA A * 285-6156
5775 BECKLEY EVERETT E * 285-3526
---NE JARRETT INTERSECTS
5806 WRDE OLLIVER L *
MELLO FRANK L 289-8479
5813 REDTNG JOSEPH G * 289-6826
5824 VOSPER CHARLOTTE A MRS * 285-0354
5825 HILL STERLING H * 285-8027
5834 HART JAMES A * 285-1143
5839 BRUCE EDITH MRS * 289-7106
5906 ALLEN MARY A MRS * 285-6501
5916 NELSON GEO T * 289-4169
5919 BRUENING ELLA M * 289-6155
5925 BERSCHINSKI ROBT C * 289-1408
5933 KNOLES OLIVER I * 289-6498

170

---NE AINSWORTH INTERSECTS
6013 NO RETURN
SCHMIDT JEANNETTE A
STURTEVANT AMANDA * 289-6279
VAN ANTWERP LEONORA D MRS 285-8536
6028 WOOLEY IVAN M * 285-4921
6029 DRAPER DARRELL M * 285-1682
6109 BAGNE BASIL B * 285-4211
6115 BLOOMQUIST DELPHA J MRS * 285-4492
6127 CROOK C GERRARD * 285-4242
6203 MONROE MARY I MRS * 289-4762
6204 MC FARLING WM L * 285-4044
6214 SCHWAGER LEONARD R 289-2358
6215 MC DANIELS EDNA L * 285-4787
---N HOLMAN INTERSECTS
6305 MONROE IONE L MRS 285-4175
6315 MORGAN WM E 285-4302

TP	Adjoining	Source
-	✓	R. L. Polk Co. Publishers

FLINT AVE 1960

FLAVEL, SE—Contd
8210 Vacant
8220 Funkhouser Richd △ PR 4-2863
8248 Kirkham Claressa J Mrs △ PR 5-6817
8304 Kinder Wilbur C ⓪ △ PR 4-1725
8324 Como Wm L △ PR 4-6988
8333 McKenney Robt L ⓪ △ PR 1-1014
8406 Flavel Trailer Park △ PR 4-9005
Grimm Elmer H ⓪ △ PR 5-6843
8409 Thomas Ben H ⓪ △ PR 5-9848
8410 Lash Earl M ⓪ △ PR 4-0350
8435 Koch Glenn V ⓪ △ PR 1-3720
8440 Scovil Leonard I ⓪ △ PR 4-5073
8504 Viviano Louis C ⓪ △ PR 1-8049
8511 Gibson Betty J Mrs ⓪ △ PR 5-2241
8531 Vacant
8606 Forsythe John A ⓪ △ PR 5-6138
8608 Jolly Raymond F ⓪ △ PR 4-2764
8609 No return
8626 Gray Dwight I ⓪ △ PR 4-7776
8635 Achziger Ted L ⓪ △ PR 4-6738
8705 Penney Verle L jr ⓪ △ PR 4-6867
8706 Webster Dale E ⓪ △ PR 4-7761
8720 Smith Kenneth N ⓪ △ PR 4-9562
8735 Ladeen Louis ⓪ △ PR 1-2609
8740 Wasterlain Frances A Mrs ⓪ △ PR 4-8034
8822 Paltridge Fred A ⓪ △ PR 1-4993
9000 Taylor Lloyd D ⓪ △ PR 4-1803
9016 Oswald Ferdinand ⓪ △ PR 1-2046
9025 Schaeffer Max C ⓪ △ PR 1-1626
9101 Hood Nuel S ⓪ △ PR 4-0101
9110 Martin Russell H △ PR 4-1088

51
FLINT AV, N —From 254 N Broadway north
1835 Williamson & Bleid Inc pntrs △ AT 8-5241
53
N Wheeler pl intersects
N Tillamook intersects
2110 Lasley Ida Mrs ⓪ △ AT 4-0161
2124 Cann & Gray (whse)
2125 Sampson J D Contracting Co boiler reprs △ AT 1-0061
2127 Eliot Elmentary Sch
2134 Beebe Constn Co bldg contrs △ AT 2-2295
2142 Beebe Constn (whse)
2148 Bonner Mary E Mrs
2150 Vacant
2202 Peterson's Auto Repr △ AT 1-2844
Cooper Peterson ⓪ △ AT 1-2844
2216 Hood Betty G △ AT 4-0306
2226 Stroud Rufus Rev
2306 Weems Myril ⓪ △ AT 4-1578
2310 Cain Otis ⓪ △ AT 8-2698
2316 Womack Adeline Mrs ⓪ △ AT 4-7147
2326 Shearer Fred & Sons plstrs (whse)
2404 **Apartments**
1 Morgan Walter B ⓪
2 Haynes Annie B △ AT 4-7990
3 Vacant
4 McSwain Mildred L
5 Vacant
Street continued
2416 Simington Birl ⓪ △ AT 7-9913
2428 Bergstrom Harry H ⓪ △ AT 7-5948
N Russell intersects

14
FLORAL PLACE, NE—From 3357 E Burnside north
7 Gallagher Wm W ⓪ △ BE 5-4761
10 Swan Mabel E Mrs ⓪ △ BE 6-1017
26 Conyard Jos W ⓪ △ BE 2-6618
27 Sechtem Fred J ⓪ △ BE 2-7607
NE Couch intersects
111 Dudrey Robt E ⓪ △ BE 2-7890
133 Finkbeiner Earl A △ BE 2-2894
134 Villauer Jacob E ⓪ △ BE 5-4472
NE Davis intersects
341 Gill Mark M ⓪ △ BE 6-9206
NE Flanders intersects
406 German LeRoy C ⓪ △ BE 2-6824
414 Dunlap Ethel M Mrs ⓪ △ BE 6-5483
424 Burgess Jas A ⓪ △ BE 4-3715
425 Fortin Orville P ⓪ △ BE 5-4441
434 Borthwick Wm L jr ⓪ △ BE 3-3551
435 Fitzpatrick Edwin J ⓪ △ BE 2-1418
444 Pederson Russell F Rev ⓪ △ BE 5-7276
445 Fray Katie M Mrs ⓪ △ BE 4-2411
454 Smith Augustus P ⓪ △ BE 2-3763
455 Sherwood Chas L ⓪ △ BE 6-9580
464 Moreland Quentin H ⓪ △ BE 4-4675
465 Miller Milton M ⓪ △ BE 6-0684
NE Gilsan intersects
515 Smith Donald R jr ⓪ △ BE 4-4727
516 Ellis D Madge ⓪ △ BE 2-1730
525 Keys C Gordon ⓪ △ BE 2-8842
526 McGlenning Hector A ⓪ chiropractor △ BE 2-8579
535 Tulley Rachel A Mrs ⓪ △ BE 6-3673
536 Stipe Edgar ⓪ △ BE 2-0021
544 Hinkle Wm H ⓪ △ BE 2-7551
545 Hoffman Geo R ⓪ △ BE 6-7710
607 Ruvensky Jos H ⓪ △ BE 2-9956
608 Mihalcik Andrew J ⓪ △ BE 6-3715
615 Butto Olene A Mrs △ BE 6-9133
618 Kimbrough Denver L ⓪ △ BE 5-2447
625 Christofferson Daphne L Mrs ⓪ △ BE 2-4662
626 Raigner Richd C △ BE 4-2608
635 Kiesel Dean L ⓪ △ BE 5-1960
640 Hammar Nella G Mrs ⓪ △ BE 6-2872
NE Irving intersects
711 Foster Albert W jr ⓪ △ BE 6-4848
721 Powell Robt D ⓪ △ BE 2-7404
728 Helm Jos ⓪ △ BE 6-6637
738 Ewen Robt T ⓪ △ BE 5-5349
748 Miller Cecil E ⓪ △ BE 5-0687
755 Thompson Harry C ⓪ △ BE 4-6137
756 Garreau Edwin G ⓪ △ BE 4-3506
810 Abendroth Grace Mrs ⓪ △ BE 4-8105
818 Hazelhurst Glenn C ⓪ △ BE 4-8063
829 Voderberg Henry J ⓪ △ BE 4-4750
830 Lawson John B W ⓪ △ BE 4-6327
839 Canfield Alf C ⓪ △ BE 4-6178
840 MacDonald Kenneth K △ BE 4-1235
847 Nivison Anna Mrs ⓪ △ BE 4-6347
850 Christenson Carl M ⓪ △ BE 4-5676
905 Kind Joe B △ BE 4-4763
906 McDonald Margt H Mrs △ BE 2-6381
916 Ayers Chas E ⓪ △ BE 4-7970
919 Lang Wm ⓪ △ BE 4-8318
926 Wire Frank B ⓪ △ BE 4-1986
935 Ryan John B ⓪ △ BE 4-9196
936 Ryo John J ⓪ △ BE 5-8283
942 Hosford Leonard C ⓪ △ BE 5-7259
NE Imperial av intersects
1019 Bacerich Geo F ⓪ △ BE 4-6175
1020 Davenport Hugh A ⓪ △ BE 6-7726
1030 Woods Lester L ⓪ △ BE 4-8913
1031 Bunte Emil C ⓪ △ BE 2-9397
1040 Metcalf Morda T Mrs ⓪ △ BE 4-7636
1050 Cottrell Alvah W ⓪ △ BE 4-8626
1060 Hansen Arth ⓪ △ BE 4-7654
1080 Hill Harry H ⓪ △ BE 4-9155
1080 Ritz Frances Mrs ⓪ △ BE 6-7959
NE Hassalo intersects

186
FLORAL PLACE, SE—From 3357 E Burnside south
21 Sisters of Social Serv welfare organization △ BE 2-5806

205
FLORIDA, SW (South Portland)—From 6801 SW Macadam av west
SW Macadam av intersects
0624 Van Kleek Roy E ⓪ △ CH 4-7673
0625 Hollywood Lights lighting equip △ CH 4-5805
0614 McCandless Chas W △ CH 4-1892
0607 Mulqueen Lloia L Mrs ⓪ △ CH 4-9082
0604 Dillard Jas S ⓪ △ CH 4-7297
0601 Vacant
0550 Downer Jackie Mrs △ CH 4-5446
0536 Gramlich Loyd J ⓪ △ CH 4-5989
0533 Bennett Francis J ⓪ △ CH 4-7032
0530 Tavis Cornelia Mrs △ CH 6-4681
0522 Wilson Douglas K △ CH 4-9617
SW Virginia av intersects
0421 Jones Dorothy C Mrs ⓪ △ CH 6-4792
0415 Murty Anna R Mrs ⓪
0402 Demke Ernest ⓪ △ CH 4-7063
0344 Spaulding David ⓪
0341 McGann Jas W ⓪ △ CH 4-7001
0335 Ambuehl Jerome E ⓪ △ CH 4-7141
0324 VanRoon Andy △ CH 4-7159
0315 Wood Gene O △ CH 4-8936
0306 Vacant
0247 White James M △ CH 6-4347
0206 Zumwalt Chas W ⓪ △ CH 4-7092
SW Corbett av intersects
201
SW 12th dr intersects
1135 Vacant
1147 Riley Margie R Mrs ⓪ △ CH 4-8108
1157 Miessuer Dorothy A Mrs ⓪ △ CH 4-7011
1160 Gawley Alfd G ⓪ △ 4-3622
1163 Gilbertson Lawrence E ⓪ △ CH 4-9549
1166 Keller Geo F ⓪ △ CH 6-3067
1175 Watt James R △ CH 6-3858

181
FLOWER, SW—From 5701 SW Macadam av west
0419 Doss Chester A ⓪ △ CA 3-1767
0409 Matson Earl L ⓪ △ CH 6-4889
0401 Doss Harold W ⓪
SW Hood av intersects
0334 Bowers Kenneth A ⓪
0333 Edgington Edd E ⓪ △ CH 6-5238
0323 Ely Barbara E Mrs ⓪ △ CA 6-5161
0322 Panetich Mary Mrs ⓪ △ CA 6-5116
0317 Pitcher Edith M Mrs △ CH 4-7002
0304 Vacant
SW Kelley av intersects
0236 Vacant
0224 Hodson Clarence V △ CH 6-3426
0214 Shaffer Peter P ⓪ △ CH 6-5294
SW Corbett av intersects

189
FLOWER COURT, S W — From SW 27th ct west to intersection of SW 20th av
4710 Lytle Edwin O ⓪ △ CH 4-2168

189
FLOWER TERRACE, SW—From SW Dosch rd west and return in semicircle
3000 Clark Lewis E ⓪ △ CH 6-1904
3003 Church Lionel W ⓪ △ CH 4-5184
3004 Kussman Herman O ⓪ △ CH 4-8001
3006 Cahill Robt J ⓪ △ CA 3-4533
3007 Michaelis Viola F Mrs ⓪ △ CH 4-5187
3010 Memovich Robt H ⓪ △ CH 6-1422
3011 Knodell Donald A △ CH 6-3089
3014 Auda Harry L ⓪ △ CH 4-4530
3015 Ohling Chas P ⓪ Tankersley Gene E △ CH 4-5117
3018 Stout Milburn A ⓪ △ CH 4-9941
3019 Diamont Joe F ⓪ △ CH 6-4413
3024 Herr Saml F ⓪ △ CH 4-4833
3025 Schlesinger Kurt ⓪ △ CH 6-2710
3028 Panian Richd P ⓪ △ CH 4-2638
3029 Hill Edw A ⓪ △ CH 4-7215
3033 Lyon Oran V ⓪ △ CH 4-5370
3034 Little Baird A ⓪ △ CH 4-3731
3037 Hart Maurice F ⓪ △ CH 4-4901
3041 Hanks Blaine T ⓪
3044 Singer Lewis ⓪ △ CH 6-2419
3045 Flabetich Edw J ⓪ △ CH 4-9945
3049 Clark Ruth △ CH 4-2866
3053 Downey Rose Mrs ⓪ △ CH 4-9502
3056 Hopkins Gerald G ⓪ △ CH 4-9409
3057 DuToit Don E ⓪ △ CH 6-3790
3061 Freck Geo E ⓪ △ CH 4-7066
3062 Lamberty Nicholas ⓪ △ CH 4-8817
3065 Heitmeyer Paul R jr ⓪ △ CH 6-2258
3066 Kerr Robt L ⓪ △ CH 6-1533
3071 Beffa Locklen H ⓪ △ CH 6-2961
3072 Davison Claude E ⓪ △ CH 6-2827
3075 Hannahson Arth W ⓪ △ CH 4-9571
3076 Landauer Albert ⓪
3079 Peterson Dale M ⓪ △ CH 4-7855
3080 Kauk Harda Mrs ⓪ △ CH 6-2896
3084 Brookhart Arth E ⓪ △ CH 4-8073

35
FOLGER WAY—From 2801 NW Nela av north

151
FORD STREET DRIVE, SW (Carter's Add)—From SW Market south near SW Canyon rd
1615 Bell LaMar C ⓪ △ CA 3-2033
SW Market Street dr intersects
1765 Corbett C A Ray ⓪ △ CA 8-7981
1791 Vacant
SW Canyon rd intersects

111
FORTUNE AV, N—From 6205 N Lombard north
7611 Bladow Emil F ⓪ △ BU 5-1056
7715 Frisk Robt C ⓪ △ BU 5-8919
N Lovely intersects
7802 Graham Larry E △ BU 5-1820
135
H Houghton intersects
8913 Alton Jas R ⓪ △ AV 6-5265
8918 Boswell C Marion ⓪ △ AV 6-5683
8923 Horn Donald S ⓪ △ AV 6-3481
8929 Beavers Joe E ⓪ △ AV 6-3001
8932 Wilson Lloyd H ⓪
8939 Hale Emmett E ⓪ △ BU 5-4461
8952 Chambers Paul D △ AV 6-4235
8958 Martin Joyce P ⓪ △ AV 6-1915
8959 Cunnington Richd L ⓪ △ AV 6-0838
8970 Skadsen Ralph D ⓪ △ AV 6-2927
8971 Klobas John D △ BU 5-3178
8981 Brown Byron L ⓪ △ BU 5-1440
8992 Kennedy Guy C ⓪ △ BU 5-6985
N Hudson intersects
9004 Gotcher Wayne W ⓪
9012 Stark Jas ⓪ △ BU 5-1285
9026 Leary Kathleen S Mrs △ BU 5-4914
9038 Kiry Mildred J Mrs ⓪ △ BU 5-1286
N Westanna av intersects

87
FOSS AV, N—From N Willamette blvd north, 2 west of N Chautauqua blvd
7218 Bierma Jack R ⓪ △ BU 9-4140
7219 Allen Wm A ⓪ △ BU 9-8649
7230 Oaks Ernest ⓪ △ BU 9-7326
7231 Finlayson Thos F ⓪ △ BU 9-3831
7307 Janni Frank J ⓪ △ BU 9-4681
7314 Tuller Ernest ⓪ △ BU 9-3337
7319 Hjelmaa Lorence ⓪ △ BU 8-8420
7328 Edwards Benj L ⓪ △ BU 9-7346
7331 Jacobsen Hugo V ⓪ △ BU 9-3542
7342 DiVincenzo Jeannette Mrs ⓪ △ BU 9-7530
7343 Grau Elmer ⓪ △ BU 9-6141
7354 Taylor Herman E ⓪ △ BU 5-2680
7355 Bergstrom Julius H ⓪ △ BU 9-3452
7407 Mayhack Walter O ⓪ △ BU 9-9640
7408 Skidmore Harold O ⓪ △ BU 9-3931
7418 Lemon Dale W ⓪ △ BU 9-4306
7419 Hansen Clarence M ⓪ △ BU 9-2602
7430 DeSalvo Herbert F ⓪
7431 Boon Irma J Mrs ⓪ △ BU 9-5209
7442 Morgus Vern E ⓪
7443 Freeland Chas D ⓪ △ BU 9-3973
115
N Lombard intersects
N Winchell intersects
7906 O'Donnell Robt E ⓪ △ BU 9-1382
7915 Fernald Wm H △ BU 5-2907
7916 Jones Elmer W ⓪ △ BU 9-4149
7919 Lierman A R
7920 Kennison Agnes A Mrs ⓪
7925 Bailey Garland R ⓪ △ BU 5-4714
7933 Wooten Robt E ⓪ △ BU 5-4808
7944 Schmidt Henry L △ BU 9-2986
7945 MacDonald James W ⓪ △ BU 9-3823
8010 Anderson Alf W ⓪ △ BU 9-1959
8018 Darnall Lavern A ⓪ △ BU 5-7809
8026 Samek Jos R ⓪ △ BU 9-2403
8027 Anderson LeRoy M ⓪ △ BU 9-3074
8044 McCoy Harold A ⓪ △ BU 9-0209
8107 Loby Antonette J Mrs ⓪ △ BU 9-4403
N Kilpatrick intersects
8205 Baker Karen E ⓪ △ BU 9-4654
8217 Cummins C Vance ⓪ △ BU 9-1273
8218 Freeman Rolly C ⓪ △ BU 9-9729
8231 Sloan Karl C ⓪ △ BU 9-8140
8236 Engel Henry A ⓪ △ BU 9-7415
8246 Goudy Howard ⓪ △ BU 9-2698
8247 Holcomb Harold B ⓪ △ BU 9-2849
8254 Borgen Ben ⓪ △ BU 9-1630
8255 Else John K ⓪ △ BU 9-4713
8308 Brady Thos F ⓪ △ BU 9-1829
8314 Roberts Ira D △ BU 5-6286
8315 Lang Wm J ⓪ △ BU 5-2819
131
NW Willis blvd intersects
8414 McArthur Wm O ⓪ △ BU 9-9603
8504 Vacant
8514 Black Jeremiah E ⓪ △ BU 5-4340
8524 Landell Frances Mrs
N Hunt intersects
8606 No return
8614 Cole Donald T ⓪ △ BU 9-6663
8624 No return
8705 Dorsey Edna E Mrs ⓪
8715 Smith Kenneth E ⓪ △ BU 9-9723
8725 Zeller Wilson F ⓪
8735 Griffiths Floyd E ⓪ △ BU 5-2960
8745 Powell Edw D ⓪ △ BU 9-6826
8755 Tuppr Harold W ⓪ △ BU 9-1803
8803 Buckle Roy ⓪ △ BU 9-1673
8811 Nielsen Richd D △ BU 9-3981
8821 Hess Cedric R △ BU 9-2813
8833 Best Elra H ⓪ △ BU 9-5852
8841 Hiller Alan F ⓪ △ BU 9-8126
8849 Takemoto Tomeo ⓪ △ BU 9-7729
N Houghton intersects

266
FOSTER ROAD, SE—From SE Powell blvd at SE 50th av, southeast
4932 United Finance Co △ PR 5-6747
4936 Portland Coin Laundry self serv △ PR 4-7842

PACIFIC NORTHWEST COMPANY
Investment Securities
Since 1913
904 WILCOX BLDG.
TEL. CApitol 8-3311

CARUTHERS
BElmont 4-5351
FOR DRUGS
N.
AV
6-

TP	Adjoining	Source
-	✓	R. L. Polk Co. Publishers

GANTENBEIN AVE 1960

FRONT AV, NW—Contd
6400 Pennsalt Chem Corp △ CA 8-7655
6500 Industrial Air Products Co (acetylene plant) △ CA 2-9231
49
NW 107th av intersects
NW 108th av intersects
0827 Marshall Wm D △ AV 6-5541
10829 Summerfield Wm
10832 Bowers Hugh D
10837 Gulliksen Olav
NW 109th intersects
10906 Panis Agnes Mrs ◎
10921 Kristin Peter ◎
10929 Blackey Edw
11033 Kovach John G ◎ △ AV 6-0888
11104 West Coast Adhesives Co plywood mfg △ AV 6-3515
11105 Vivaro Andrew B ◎
11125 Duris Anna Mrs ◎ △ AV 6-1776
NW 112th av intersects
11219 Bowers Jas W △ AV 6-5558
11229 Beacham Alvin A
11233 Sture Andrew
11237 Vacant

1B-1
FRONT AV, SW—From 1 W Burnside south
SW Ankeny intersects
SW Vine intersects
SW Ash intersects
103 Finklea R M Co mfrs agts △ CA 7-3644
Rupp Norman Co mfrs agts △ CA 8-4311
111 Columbia Asbestos Co △ CA 7-6493
117 Coggins Geo F Co auto parts mfrs △ CA 7-2921
131 Harbor Drive Parking Serv Ltd gas sta △ CA 7-8994
SW Pine intersects
215 Kadderly & Morton Inc gas sta △ CA 7-3935
233 **Two Thirty Three S W Front Building**
Rooms:
101 Arth Clifford Construction Co Inc real est △ CA 7-2421
101 Monarch Ins Agcy △ CA 7-2421
102 Carter Loyd F Ins △ CA 7-0553
103 Newell Robt S appraiser △ CA 2-2226
104 Vacant
105 Holbrook-Walstrom Property Counselors △ CA 7-0553
201 Barnes & Hidgers archts △ CA 6-7628
Street continued
235 Internatl Order of Mstrs Mates & Pilots West Coast Local No 90 △ CA 8-3521
237 Specialty Sup hse furngs △ CA 6-7526
SW Oak intersects
317 Ore Mfrs Agts △ CA 6-3971
SW Stark intersects
SW Washington intersects
SW Alder intersects
1B-13
SW Morrison intersects
727 Industrial Elec Sup Co whol △ CA 8-1141
731 Vacant
733 Vacant
737 Welch A A & Co whol meats △ CA 8-1356
770 Greenough's Parking Serv △ CA 2-2612
780 Cullen's Mary Cottage info bur △ CA 2-5511
SW Yamhill intersects
800 **Journal Building**
Associated Press The △ CA 8-2169
Journal Publ Co △ CA 2-5511
Oregon Journal newspaper △ CA 2-5511
Oregon Journal Junior Club △ CA 2-5511
Journal Cigar Store △ CA 2-6000
United Press Internatl △ CA 6-2644
801 Polka Dot Sls genl mdse △ CA 8-1280
823 Houston's Inc bar sups △ CA 2-1357
833 Bilt-Rite Cabinet Shop △ CA 3-0793
837 Northwestern Hdw & Plmb Sup △ CA 2-2584
SW Taylor intersects
907 Vacant
915 Alaska Junk Co (whse)
931-35 Mills Hdw Co
939 Hunt Poultry Co whol △ CA 6-4591
SW Salmon intersects
1003 Dunis Distributing Co vending machs △ CA 2-1797
1015 US Hotel lodgings
Niguma T
1017 Parnas Hdw & Plmb Co △ CA 8-6778
1020 Visitors Information Bureau Center
Visitors Information Center (Dept of Portland Chamber of Commerce) △ CA 8-9411
Convention Bureau (Dept of Portland Chamber of Commerce) △ CA 8-9411
1023 Collins & Hershey whol genl mdse
1027 Vacant
1033-37 Mesher Sam A Tool Co hdw whol △ CA 7-6609
1B-26
SW Main intersects
SW Madison intersects
SW Jefferson intersects
1301 Wexler Bros Co-op Furn Exch △ CA 3-7429
Ace Blacktopping Co △ CA 3-7429
1315 Acme Junk Co (whse)
1323-37 Acme Junk Co △ CA 8-0600
Acme Trading & Sup Co roofing △ CA 7-6593
Pac Coast Drum Exch mtl stamping △ CA 8-0600
157
SW Columbia intersects
1406 California Salvage Co (whse)
1411 Vacant
1415 Vacant
1417 Vacant
1418 Coast Mach & Welding Wks △ CA 8-4060
1419 Vacant
1421-29 Acme Junk Co (whse)
1422 Portland Bag & Mtl Co junk △ CA 8-0620
1434 Multnomah Mtl Co dlrs △ CA 7-3659
Shank L & Co waste dlrs △ CA 7-3659
1435 McDowell Ken Co industrial sups △ CA 7-3659
1437 Pacific Asbestos & Sup Co △ CA 3-6329
SW Clay intersects
1515 Calif Bag & Mtl Co (whse)
SW Market intersects
1629 Golby Bag Co mfrs △ CA 7-2414
SW Mill Mill intersects
1704 Blue Mountain Hide Wool & Fur Co △ CA 8-5715
1705 Winans Bros auto body reprs △ CA 8-0059
1711 Standard Steel & Mtl Co (whse)
1721 **Capitol Apartments** lodgings
Tschabold Emil
1725-29 Hoffman Victor Co whol genl mdse △ CA 8-0049
1733 Vacant
1735 Hopkins Geo L
1737 Selanders Carl M △ CA 3-3892
1738 Ore Tire Patch Mfg Co △ CA 3-7932
1739 Pac X-Ray Chem Serv mfrs △ CA 8-4175
1813 Allen Verna Mrs
1817 Terry Clifford T
1821 Billings Refinishers furn △ CA 8-3810
1831 Miles Robt
1839 Morris Sims
1857 Harrison Inc The boarding hse △ CA 8-0052
SW Harrison intersects
SW Hall intersects
1915 Peano Fred J ◎ △ CA 8-1879
1835 Standard Steel & Metal (yd)
1951 Wexler Bros surplus goods △ CA 3-7429
159
SW Lincoln intersects
2105 Hayloft The dance hall △ CA 2-6407
2113 Grossniklaus Adolph ◎
2125 Sirianni Elec Co contrs △ CA 2-1905
SW Arthur intersects
2736 Gobble Ernest
SW Meade intersects
2802 Vacant
2804 Roberti Donato △ CA 7-8242
2828 Bethseda Bible Institute △ CA 7-9921
Lidstrom Marie Mrs △ CA 7-7054
3339 **Harbor Drive Apartments**
1 Stinson Marguerite Mrs
2 Swift Chas
3 Sullivan Donald
4 Clark Chas
5 Snow Larry
6 Vacant
7 Vacant
8 Levorson Norman
SW Whitaker intersects
3405 Massey Nemi ◎
3417 Hasson Isaac B ◎ △ CA 8-4923
3425 Vacant
SW Curry intersects
SW Pennoyer intersects

207
FULTON PARK BLVD, SW — From 6901 SW Corbett av southeast
7312 Ingalsbe Larry S ◎ △ CH 4-3809
7336 Taylor Archie O △ CH 4-4580
7406 VanKirk Marcus A △ CH 6-1400
7416 StMartin Elle D ◎ △ CH 6-3909
7446 Haymond John C ◎ △ CH 4-9272
7500 Roach Earl G ◎ △ CH 6-2535
7530 Nemeth Chas ◎ △ CH 4-2601
7540 Temple Abbie G ◎ △ CH 4-7184
SW Hood av intersects
7543 Trites Saml E ◎ △ CH 4-7114
SW Fulton Park pl intersects
7570 McNabb Andy J ◎ △ CH 4-3670
7575 Standley Geo A ◎ △ CH 4-7814
7580 Tobey Willard F ◎ △ CH 4-1204
7590 Urbigkeit Edw C ◎ △ CH 4-8714
7615 Ward Mary S Mrs ◎ △ CH 4-7770
7616 Rickett Theresa C ◎ △ CH 4-2642
7643 Wiechmann Allan D △ CH 4-7849

207
FULTON PARK PLACE, SW— From SW Fulton Park blvd and SW Hood av south
7585 Burns Keith △ CH 4-7912
W Custer way intersects
7616 No return
7624 Scroggs Lawrence ◎ △ CH 4-8315
7634 Western Decorating Co pntrs △ CH 4-3838
Entwisle Thos E ◎ △ CH 4-3838

179
GAINES, SW — From 3701 SW Moody av west
0539 Grear Northern Products Inc lbr treating △ CA 8-5127
0509 Miller Equipment Co △ CA 8-2440
SW Hood av intersects
0333 Hollabaugh Roy Co mfrs agts △ CA 6-6559
Huenergard Insurance Agcy Inc △ CA 8-1171
0324 Schaffer John H △ CA 2-1583
0322 VanCleve Clyde W △ CA 8-3261
0321 Jones Cecil M Mrs ◎ △ CA 3-2302
0320 McNamar Edw G △ CA 3-5389
SW Kelly av intersects
0232 **Oliver Jay Apartments**
1 Kock Robt C
2 Bauman Richd S △ CA 8-0703
3 Tasi Chen I △ CA 8-0364
4 Brown Mildred E △ CA 8-4033
5 Silver Donna J △ CA 8-0892
6 McKinney Ferriel J △ CA 3-4869
7 Lundy Linda J △ CA 3-9948
8 Buchanan Nancy Mrs △ CA 8-3219
9 Norris Patricia A △ CA 7-4504
0230 **Apartments**
21 Perrault Oliver J ◎ △ CA 3-4927
22 Patterson John P △ CA 7-7364
23 Prasch Donald J
24 Hamilton Walter C △ CA 8-7834
25 Shrock Keith A △ CA 7-1993
26 Synoground Darl L △ CA 8-5936
Street continued
0216 Getchell Alf
0215 Austad Peter C ◎ △ CA 8-7997
175
SW Corbett av intersects
107 Bezemer Chester K ◎
123 Oliverio Dominic △ CA 8-3861
129 Yeast Jack △ CA 8-8710
135 Sheurer Laura Mrs ◎ △ CA 8-1466
173
U S Veterans Hospital rd
745 UofO Medical Sch Crippled Children's Div △ CA 8-9181
840 U of O Medical Sch-Gaines Hall nurses dormitory △ CA 8-9181
Houch Marimae Mrs hsemother △ CA 8-9181
Leveque Clara E Mrs hse mother △ CA 8-9181
SW 9th av intersects
908-18 **Gainsview Manor apts**
908 **Apartments**
25 Ady A Bruce △ CA 8-6908
26 Brophy Doris E △ CA 8-3996
27 Kelly John C △ CA 3-9738
28 Hansen Kenneth D △ CA 2-3173
29 Vacant
30 Vacant
31 Clinck Charlotte △ CA 8-1057
32 Draper Hattie M △ CA 7-1943
Street continued
909 Deets Clarence L ◎ △ CA 8-4633
918 **Apartments**
1 Smith Evelyn A △ CA 3-7640
2 Kelley Harry J jr △ CA 7-1387
3 Haines Jas E △ CA 7-7354
4 DeArmond Sally △ CA 8-0691
5 McGuire Marsha M △ CA 3-0559
7 Harn Jean A △ CA 8-5724
8 Gabbert Nellie C Mrs △ CA 7-4016
9 Melhoff Walter E △ CA 7-5962
10 Greene Donald H △ CA 3-8883
11 Roswell Byron D
12 McCullough Paul S △ CA 8-6763
13 Loose Rodney L △ CA 3-9620
14 Thompson Alwin C △ CA 7-7046
15 Saslow Harry L △ CA 8-7846
16 Vacant
17 Hamilton Roswell △ CA 3-1690
18 Furnish Alison A △ CA 2-4920
19 Long Joan M △ CA 3-9843
20 Misko John C △ CA 8-6980
21 Edgett Jos W jr △ CA 2-4944
22 O'Harra Michl △ CA 8-1247
23 Subitow Robt B mfrs agt △ CA 3-0623
24 Hickok David F △ CA 8-0345
Street continued
924 Spray Chas C △ CA 8-2725
925 Fortsch Byron L △ CA 2-2345
927 Scott Alan F △ CA 3-2775
931 Ragan Richd R ◎ △ CA 7-6223
934 Nakamura Haruomi △ CA 3-1524
1004-90 **George Grace Apartments** △ CA 2-5949
1004 Dickey Eug △ CA 8-3876
1006 Sloop Perry R jr △ CA 3-9343
1007-19 **Charmel Apartments** △ CH 7-1943
1007 Edwards Donald G △ CA 8-0344
1009 Doughton Robt P △ CA 8-0848
1010 Danchok Stephen L △ CA 8-2698
1011 Taylor Howard L △ CA 7-5127
1012 Wade Fred D △ CA 8-6988
1013 Harrison Thos J △ CA 7-3054
1014 Curtice Fred A △ CA 3-9274
1015 Keizer Phillip J △ CA 2-5393
1016 Chesebro Ben R △ CA 8-1263
1017 Pentico Don E △ CA 2-4512
1019 Clark Robt W △ CA 7-0978
1020 Potts Howard L jr △ CA 3-9541
1022 Kramer Jerry R △ CA 3-3215
1024 Christensen Stephen J △ CA 3-7007
1025 Evans Gordon B △ CA 7-4503
1026 Strobecker Wesley G △ CA 8-4840
1027 Kendall Ethel M △ CA 3-0602
1029 Paulson Roy E jr △ CA 8-5329
1030 Haney Harry H ◎ △ CA 2-5949
1031 Hammer Martin F △ CA 8-3765
1032 Scott Larry G △ CA 7-7941
1034 Austin Raymond F jr △ CA 2-3870
1036 Thye Robt P △ CA 8-3833
1038 Shoemaker Cecelia △ CA 3-6881
1040 Hatch Virginia R △ CA 8-4066
1042 Hoyer Alyce L △ CA 3-0686
1044 Lindemood Lois G △ CA 3-1436
1046 Porter John W
1048 Giesey Jerry D △ CA 2-1475
1050 Giesey Jack G △ CA 8-7095
1052 Dixon Gary A △ CA 2-5402
1054 Bergeron Lester L △ CA 8-0684
1056 Sanderson Richd G △ CA 8-0569
1058 Wilson Robt D △ CA 2-7059
1060 Vacant
1062 Doughton Nancy △ CA 8-5491
1064 Bettendorf Jerome B
1066 Heinrick Gene
1068 Perley Anne M △ CA 3-6833
1070 Hughes Margt E △ CA 8-2928
1072 Rogers Mary △ CA 2-4746
1074 Gilliland Robt D △ CA 2-3703
1076 VanKheenen Fredk J △ CA 8-4086
1078 Johnson Jay T △ CA 2-4109
1080 Vacant
1082 Kole Delbert M △ CA 7-0058
1084 Dahlman Ellen S △ CA 8-5721
1086 Pederson Judith
1088 Wagner Marie K △ CA 2-3493
1090 Vacant
SW 11th av intersects
1104 Fisher Harry ◎ △ CA 2-1510
1122 **Apartments**
1 Wriglesworth Louisa R Mrs △ CA 8-1580
2 Mittelstedt Danl △ CA 8-4760
3 McMahon Chas
4 Lindbeck Elaine J △ CA 3-8901
5 Beard Duane △ CA 3-8091
Street continued
1127 Vacant
1135 Park John E ◎ △ CA 8-3258
1215 Kerr Donald
SW 12th av intersects

169
GALE, SW (Council Crest)
3219 Madden John B ◎ △ CA 7-2805
3220 Sarah Coventry Inc jewelry sls △ CA 8-9551
Sherrill Alan F ◎ △ CA 3-9922
3230 Webster Roy H ◎ △ CA 3-5767
3235 Niehaus Russell R ◎ △ CA 2-3490
3429 Kerwin Gordon J ◎ △ CA 3-7828
3430 Zanon Louis A ◎ △ CA 3-1268
3434 Bergreen Arth G ◎ △ CA 7-4889
3435 Cox Orville E ◎ Ins △ CA 3-9440
3440 Jaffe Alexander ◎ △ CA 8-6000
3444 Gersch Jos L ◎ △ CA 8-0770
SW Mount Adams dr intersects
3500 Tyler Gretchen K Mrs ◎ △ CA 3-2721
3502 Johnson Danl L ◎ △ CA 3-6751
3503 VanVeen Ralph H △ CA 8-0812

119
GAMMANS PLACE, N—From 7338 N Wilbur av west
2615 Buckner John W ◎ △ BU 5-7504
2625 Davenport John ◎ △ BU 5-4447
2635 Benjamin Roy L ◎ △ BU 9-0570

53
GANTENBEIN AV, N—From 221 N Hancock north
1922 Rogers Enid E ◎ △ AT 7-4296
1936 Patterson Cora Mrs ◎
N Tillamook intersects
N Page intersects
N Russell intersects
2627 Allen Sidney
2628 Williams Robt R △ AT 8-4885
2632 Allen R J ◎
2633 Chaney Inez Mrs
2635 Stanning Lloyd C △ AT 2-5925
2639 Johnson Jack O ◎
2651 Vacant
2653 Vacant
N Knott intersects
2713 Emanuel Hosp (orderlies residence)
2725 Emanuel Hosp (rec dept)
2801 Emanuel Hosp △ AT 1-1281
Emanuel Hospital School of Nursing △ AT 1-1281
Emanuel Maternity Hosp △ AT 1-1281
2828 Emanuel Hosp (nurses home)
55
N Stanton intersects
2912 Vacant
2922 **Apartments**
Boucher Lee Mrs ◎
1 Vacant
2 White Theresa A Mrs △ AT 2-2510
3 Vacant
Street continued
2930 Osburne Jas R
2931 Stokes Saml ◎ △ AT 7-2595
2932 Vacant
2934 Vacant
2936 Carlson Albert
2939 Matthews Malcolm
2947 Judd Vern ◎ △ AT 1-4871
2956 Ross Norman △ AT 2-6756
N Morris intersects
3008 Douglas Walter J ◎ △ AT 2-6403
3010 Vacant
3022 Wilson Eldon L △ AT 2-3929
3028 Quemada Conrado jr △ AT 1-0429
N Monroe intersects
3100 Hall John W
3102 Williams Magnolia Mrs △ AT 7-0312
3104 Childs Bessie Mrs
3106 Macon Sam K △ AT 7-4358
3110 Vacant
3116 Perkins Mary Mrs △ AT 7-2269
3127 Redel Anna Mrs ◎ △ AT 2-8413
3137 Graham Thelma L △ AT 7-4313
3138 Cohen Jas M ◎ △ AT 7-2015
3141 Brown Joe
3151 Jones Laura E Mrs △ AT 8-3255
N Fargo intersects
3212 Vacant
3214 Vacant
3216 Young Chester L ◎ △ AT 7-7561
3217 Halseth Anna S Mrs ◎ △ AT 4-6300
3222 Rae Arnold R ◎ △ AT 2-1527
Williams Della M Mrs ◎ △ AT 2-1527
3229 Taylor Birdie Mrs ◎
3247 Caldwell Horace E ◎ △ AT 8-2731

2637 S. E. 12TH AVE.
613 CASCADE BLDG.
520 S.W. 6TH AVE.
PHONE CAPITOL 7-1212

TP	Adjoining	Source
-	✓	R. L. Polk Co. Publishers

GRAHAM 1960

GOING, NE—Contd
1473 Smith Clyde T ⓪ △ AT 7-4735
1483 Russell Howard P ⓪
△ AT 7-2832
NE 15th av intersects
1508 Johnston Robt J △ AT 1-5634
1512 Lister Warren
1515 Harlander Evelyn ⓪ △ AT 2-1105
1525 Helley Verle
1530 Knight Dorothy H △ AT 7-1825
1532 Foster Rex O △ AT 2-5810
1535 Grubbe John L ⓪
△ AT 1-3417
NE 16th av intersects
1606 Bertalot Robt L ⓪
△ AT 2-0290
1612 Kahler Conrad T ⓪ △ AT 8-1978
1615 Erickson Madeline Mrs ⓪
1623 Kindrick David △ AT 8-4148
1633 Green Rachel Mrs ⓪
△ AT 1-3153
1634 Freauff Geo M ⓪ △ AT 7-3586
1706 Fountain Richd H △ AT 2-0011
NE 17th av intersects
1714 Christman Evelyn M Mrs ⓪
△ AT 1-0332
1722 Jones Thos A ⓪ △ AT 2-1401
1734 Zimmerman Henry ⓪
△ AT 4-2049
NE 18th av intersects
1806 Oliver Emerson M ⓪
△ AT 1-1301
1831 Welsh Isabel ⓪ △ AT 2-4213
NE 19th av intersects
1905 No return
1923 VanArsdale Sam
1925 Leisec Jos
1927 Mazorsky Hymie △ AT 1-1389
1929 Horn John L ⓪ △ AT 2-9523
NE 20th intersects
NE 21st intersects
140
NE 22d av intersects
2207 Hughes Thommy ⓪
△ AT 4-7428
2215 Winner Wm A ⓪ △ AT 8-2894
2225 Zahler Abr ⓪ △ AT 7-7827
NE 23d av intersects
NE 24th av intersects
2405 York Edwin △ AT 7-8360
2406 Lund Walter H ⓪ △ AT 2-2861
NE 25th av intersects
2505 Sander Clifford V
△ AT 1-8042
2515 Campbell John W ⓪ △ AT 2-3676
2526 McLood Mae Mrs △ AT 1-8348
NE 26th av intersects
2624 Trubey Mary O Mrs ⓪
△ AT 4-1975
2726 Williams Edgar ⓪ △ AT 1-4298
NE 28th av intersects
2834 No return
138
NE 29th av intersects
2916 White Evan ⓪ △ AT 2-0132
2916½ Vacant
2933 Lenz Henry ⓪ △ AT 4-5651
2925 Jones Marion D △ AT 4-1757
2926 Schulplus Lucille F ⓪
△ AT 7-8031
2933 Moore Emma Mrs
△ AT 4-3405
2935 Locker Neal D △ AT 7-6497
2936 Pruitt Chester A ⓪
△ AT 2-2168
NE 30th av intersects
3007 Gulan Yulka Mrs ⓪
△ AT 4-7200
3015 Plauda Ross W ⓪ △ AT 4-4176
3027 Taylor Alf C ⓪ △ AT 1-6167
N 31st av intersects
3112 No return
NE 32d av intersects
NE 32d pl intersects
3225 Donnelly Clarence I ⓪
△ AT 1-9248
3250 Rossiter Agatha E
△ AT 2-4239
3261 Vacant
3262 No return
3263 Vacant
3267 Wolcott Kenneth M
△ AT 1-7906
3269 Slaughter Lucille H Mrs
△ AT 8-4792
3284 Barta Jos ⓪ △ AT 8-1874
NE 33d av intersects
3311 Apartments
1 Walker H L △ AT 7-4772
2 Shaw Ruth A Mrs △ AT 1-2554
Vacant
3 Sauer John G △ AT 7-1323
4 Prutsman John C △ AT 1-2897
5 Edgeton Lucille F Mrs
△ AT 8-3872
6 Young Nadine
NE 34th av intersects
3407 Shepherd Glen V ⓪
△ AT 4-2305
136
NE 35th av intersects
3525 Hannan Henry ⓪ △ AT 4-5073
3575 Becker Wm W ⓪ △ AT 7-1485
NE 35th pl intersects
NE 36th av intersects
3608 Laizure Elgin H ⓪
△ AT 4-3991
3626 Milne Thos L ⓪ △ AT 4-2750
3635 Swanstrom Arth R jr ⓪
△ AT 2-8008
NE 37th av intersects
3722 Church of Jesus Christ of Latter Day Saints (Columbia River Stake) △ AT 2-0238
NE 38th av intersects
3808 McQueary Elmer J ⓪
△ AT 1-7971
3835 Arnold Shirley T ⓪
△ AT 4-7203
3930 Young Walter W ⓪ △ AT 7-4264
NE 39th av intersects
3935 Lei Thos T △ AT 2-8515
NE 40th av intersects
4005 Schneider David ⓪ △ AT 1-0193
NE 41st av intersects
4107 Ronning Esten ⓪ △ AT 7-4206
4110 Sprott Mildred C Mrs ⓪
△ AT 7-8221
4124 Burnaugh Saml L ⓪
△ AT 4-6035

6
GOING COURT, N—From 4615 N Colonial av west
1620 Pera Felix
1621 Speer Eug V ⓪ △ AT 4-4877
1627 Dougherty Jack B ⓪
△ AT 4-1272
N Concord av intersects
1711 Miles Wm L ⓪ △ AT 1-8759
1742 Friedrick John H ⓪ △ AT 8-3965
1823 No return
2215 Lawless Pat J ⓪ △ BU 5-8544
N Denver av intersects

39
GONA, NW (Guild's Lake Courts) — From NW 51st av northwest to NW 54th av

27
GORDON NW (Blythewood) — From NW Belgrave south to NW Thurman

53
GRAHAM, N—From 2746 N Williams av west
20 Johnson Mary △ AT 8-3613
McCollum Floyd A △ AT 7-7036
23 Curtis W Harold ⓪
31 Godejohn Chas A △ AT 8-3520
36 Olson Rudolph H ⓪ △ AT 1-7458
106 Warren Amanda Mrs ⓪
△ AT 2-1224
110 Vacant
111 Allen Margt Mrs
122 Robison Jake ⓪ △ AT 8-3831
N Vancouver av intersects
228 Robison General ⓪ △ AT 8-1775
240 Celic Marion ⓪
N Gantenbein av intersects
325 Emanuel Maternity Hosp (side entr)
N Commercial av intersects
504 Vacant
512 Emanuel Hosp (Nurses' residence)
520 Thorkildson Inga △ AT 4-5141
521 Emanuel Hosp (class room)
532 Turner Ret E △ AT 7-7241
N Kerby av intersects
625 City Garage & Whse
630 Vacant
N Borthwick av intersects
708 Littlejohn Frances L Mrs
716 Robinson Alf ⓪ △ AT 1-1608
722 Aiman Mary J
725 Patterson Helen D Mrs ⓪
△ AT 2-7885
728 Gieler Bertha M Mrs ⓪
△ AT 7-2543
729 Brewer Floretta S Mrs ⓪
△ AT 4-8995
734 Brant Henry ⓪
739 Haynes Wilbert O ⓪
△ AT 1-1706
745 Gaines Margt Mrs ⓪
748 Hudson Elnathan
749 Campbell Henry ⓪ △ AT 7-4079
N Albina av intersects
804 Elliston Geo W ⓪ △ AT 7-7065
808 Walter Willie ⓪ △ AT 1-2556
811 Johnson Arth △ AT 2-2175
814 Butler Glenn
815 Vacant
821 Kennedy Larry ⓪ △ AT 2-0209
822 Hasting Dorothy M Mrs
△ AT 7-0914
824 Miles Essie M Mrs
828 Vacant
831 Patterson Cecil C △ AT 8-1038
845 Teller Constn Co genl contrs
△ AT 8-5164
850 Avery Plmb & Htg Co
△ AT 7-5269
917 Nutendorf Frank J
922 Goska Stanley P ⓪ △ AT 4-7375
930 Vacant

68
GRAHAM, NE—From 2746 N Williams av east
10 Apartments
1 Vacant
2 Vacant
3 Vacant
4 McOrr Hattie Mrs
Street continued
17 Jefferson Ralph ⓪△ AT 4-6449
18 Tompkins Shirley Mrs
22 Dillard Savanna Mrs ⓪
△ AT 8-3481
28 Shines Virginia Mrs △ AT 7-7501
29 Birdsall Ivan L ⓪ △ AT 8-2052
37 Johnson Geo
43 Hart LeRoy E △ AT 1-8860
46 Pugh Isaac W ⓪ △ AT 2-3405
48 Vacant
51 Nalling Beatrice L Mrs ⓪
△ AT 2-1864
54 Fitz Geo ⓪
55 Johnson Emory ⓪ △ AT 7-1035
62 Strawder Ernest M △ AT 1-2467
67 Vacant
69 Avery Elmo ⓪ △ AT 4-2546
70 Vacant
76 Harvey Ben D △ AT 2-5761
77 Joshua Willie H △ AT 7-2942
81 Beaman Cassius △ AT 2-8570
82 Boyd Clara A Mrs △ AT 7-7318
89 Roberts Jas A △ AT 8-2065
NE Rodney av intersects
101 Johnson Chas △ AT 8-2347
103 Offord John △ AT 1-7509
111 Christ Henry J ⓪ △ AT 8-2838
123 Wilson Georgia M Mrs
△ AT 4-3789
124 Gibson Booker T ⓪
△ AT 1-1779
126 Johnson Ben ⓪ △ AT 1-1935
133 Crane B J
202 Yee Loy Sing ⓪ △ AT 2-4143
203 Reynolds Willie △ AT 7-9471
213 Johnson Leon A △ AT 2-0546
218 Holm Oscar A ⓪ △ AT 7-4258
223 Green Eva R Mrs ⓪ △ AT 8-2581
226 Schnabel Richd F ⓪
△ AT 7-7133
232 Bell Luther ⓪ △ AT 2-3936
237 No return
239 Vacant
306 Nickens Jos T ⓪ △ AT 7-4091
307 Nelson G Valdemar ⓪
△ AT 1-3948
309 Vacant
NE Union av intersects
431 Lalich Pasko ⓪
432 Geiszler Emil △ AT 1-3932
441 LaPoe Pauline Mrs ⓪
△ AT 1-2164
504 Friauf Zarah M Mrs ⓪
△ AT 1-2327
505 Lynn Theo R
Wambold Isaac E ⓪ △ AT 1-6497
515 Fuller Maceo ⓪ △ AT 7-2370
516 Spencer Virgil A ⓪ △ AT 4-2286
522 Tanner Mary A Mrs ⓪
△ AT 2-7006
523 Anderson Martinus ⓪
Havens Robt O △ AT 4-8148
526 Ludahl Lawrence A ⓪
△ AT 4-7966
533 Templin Jessie G ⓪
534 Josephsen Ludwig ⓪
△ AT 1-8607
542 Gardin Lancelot J jr ⓪
△ AT 1-8749
545 Campbell Lawrence J ⓪
△ AT 2-8916
547 Walden Curnel
603 Jenkins Danl ⓪ △ AT 4-0384
608 McKee Jesse L ⓪
611 Kennedy Herbert ⓪
619 Schlitt Eliz K Mrs ⓪
△ AT 1-0879
626 Garvin Lancelot J ⓪
△ AT 7-8596
627 Grellert Richd M ⓪
△ AT 2-1151
633 Haynes Oscar M jr ⓪
△ AT 1-3446
86
NE 73d av intersects
NE 76th av intersects

169
GRAILL DRIVE, SW (Council Crest) —From Fairmount blvd northeast to SW Curry

86
GRAHAM PLACE, NE—From NE 70th av west bet NE Stanton and NE Alameda
6924 Rinkel Jas E ⓪ △ AT 7-7445
6937 Hillier Roy L ⓪ △ AT 1-6717
6942 Farley Arth A ⓪ △ AT 7-7007
6965 Parkinson Robt K △ AT 4-4936
6968 Daggett Wm R ⓪ △ AT 7-3135
6981 Loney Geo C ⓪ △ AT 7-6737
6986 Cady Kenneth C ⓪ △ AT 8-4944

2
GRAND AV, NE—From 501 E Burnside north
6 United Finance Co △ BE 2-5153
8 Vacant
34 Nu-Way Body & Fender Works
△ BE 2-7237
NE Couch intersects
106 Fisher Jim Motors autos
△ BE 4-7271
107 Dodge City Inc △ BE 4-5331
132 Continental Mtrs Ltd autos
△ BE 5-8381
NE Davis intersects
201 Carneau Al Used Cars
△ BE 5-3346
203 Bill's Auto Polish car wash
△ BE 5-2586
206 Motor Mart The used cars
△ BE 4-9231
Rose City Fiberglass Pools Inc
△ BE 5-2525
212 Kenfield Paint boat pntrs
△ BE 5-0214
224-34 Gluth Al Mtrs Used cars
△ BE 5-5155
229 Am Auto Sls usde cars
△ BE 2-8262
NE Everett intersects
Sullivan Gulch intersects
58
NE Glisan intersects
501 Sears Roebuck and Co (farm store) △ BE 4-3311
524 All State Ins Co (sls ofc)
△ BE 4-3311
Sears Roebuck And Co dept store
△ BE 4-3311
NE Hoyt intersects
607 Rod's Shoe Fair shoes rct
△ BE 5-7606
631 Winters Furn Co △ BE 5-3191
NE Irving intersects
710 Sears Roebuck and Co gas sta
△ BE 4-3311
727 Winters Glen R △ BE 6-7014
732 Sapp Dick Auto Painting
△ BE 5-5576
734 Portland Auto Glass Co
△ BE 4-6603
NE Oregon intersects
816 Vacant
837 Webster Court apts
1-3 Wrolstad Olaf H ⓪
△ BE 5-9615
2 Marugg Henry
4 Gegman Otis Mrs
5 Vacant
6 Vacant
7 Glaves John
8 Vacant
9 McManus John
10 Kenniman Harry
11 Babibtt Kenneth
13-15 Cuenellas David
16 Forest Theo
17 Potts Leroy
18 Lender Ernest
19 Kimble Walter E
20 Burris Fred
22 Gordon Harold
NE Pacific intersects
1010 Fields Auto Sls used cars
△ BE 4-1960
NE Holladay intersects
1011 Vacant
1034 Holladay Park Apartments
1 Campbell Lavern L △ BE 5-6244
2 Chinn Helena Mrs
3 Browning Violet Mrs
4 Detling Henry
5 Williams Johnnie Mrs
6 Nelson Inga
7 Joly A Victor
8 Gibson Carl W
21 Plank John N
22 Strahlman Julia Mrs
23 Chubb Roy G
24 Evans Cora Mrs △ BE 2-1321
25 Vacant
26 Lake Clarence C △ BE 2-1063
27 Shay Charlotte Mrs
28 Vacant
31 Robinson Geo D
32 Doering Herbert V △ BE 6-3336
33 Anderson Helen G Mrs
△ BE 6-9665
34 Obanoff Josef
35 Vacant
36 Paffenroth Henry △ BE 2-6571
37 Vacant
38 Ivanakeff Pasho △ BE 5-4652
NE Hassalo intersects
64
NE Multnomah intersects
1314 Sch Dist No 1 (Property Dept)
△ BE 4-3392
1325 Pac Tel and Telegraph (Plant and Engineering Dept)
N Clackamas intersects
1414 Westinghouse Elec Corp (Industrial Apparatus Div)
△ AT 8-6311
NE Halsey intersects
1527 Vacant
1530 Sherwin-Williams Co The paint
△ AT 8-5527
1535 Madigan Matthew L △ AT 7-9095
1537 Singer Edna Mrs △ AT 8-4739
NE Weidler intersects
1602 Henrickson Esther Mrs ⓪
△ AT 1-3176
1608 Nalley Thos ⓪ △ AT 7-6178
1611 Vacant
1616 Anderson Millard A ⓪
1617 Vacant
1619 Boyd's Auto Polish △ AT 7-9520
1626 Vacant
68
NE Broadway intersects
NE Schuyler intersects
1812 Pac Body Bldrs Inc truck body mfrs △ AT 7-1128
1819 Martin Huey P
Stevens Mahala A Mrs
1820 Mathews Howard O △ AT 4-1040
1830 Heeschen Carl O ⓪ △ AT 1-8212
1836 Canyon John △ AT 1-7260
Miller Hollis R △ AT 4-6333
NE Hancock intersects
120
NE Fremont intersects
3520 Sinner John H ⓪ △ AT 7-1056
3521 No return
3524 Mueller Arth M ⓪ △ AT 8-4226
3525 Riddle Alva M △ AT 2-1017
3532 Cole David J ⓪ △ AT 7-5104
3533 Johnson Elthue ⓪ △ AT 4-8174
3603 Miller Wm ⓪ △ AT 2-4031
3606 Rand Webster B jr ⓪
△ AT 1-9757
3613 James Chas C ⓪ △ AT 2-5894
3614 Bird Robt D ⓪ △ AT 7-7121
3622 Bloom Christina E ⓪
△ AT 7-2325
3623 Crockett Marvin T ⓪
△ AT 7-4005
3636 Kropp Karl ⓪ sign wrtr
△ AT 2-5569
3637 Latham Harold △ AT 7-0780
122
Beech av intersects
3707 Spady Mary Mrs ⓪
3716 West Robt B ⓪ △ AT 2-8612
3717 Taylor Louis J ⓪ △ AT 2-1605
3726 Rudolph Emanuel E ⓪ garbage colln serv △ AT 7-7940
3727 Brown Linton C ⓪ △ AT 2-2161
3734 Pfenning Lawrence Mrs
△ AT 7-7659
3737 Newman Gertrude Mrs ⓪
3738 Bacmann Theo D ⓪
3806 Burbach Henry C △ AT 7-1791
3807 Reimor Mary Mrs ⓪
3814 Derr John ⓪ △ AT 2-3835
3817 Jennings Lacy ⓪ △ AT 8-4401
3824 Randall Edwin J ⓪ △ AT 2-3835
3827 Mattox Carl R ⓪
NE Failing intersects
3903 Thaxton Bernard L ⓪
△ AT 1-9118
3904 Haynes Lucius J ⓪
△ AT 4-7581
3916 Weitzel C Lucile Mrs
△ AT 1-4688
3923 Walker Jacob ⓪ △ AT 7-5884
3924 Campbell Alf C ⓪ △ AT 7-4537
3932 Vacant
3936 Vacant
3946 Gable Adam ⓪
3949 Dillman Alice Mrs ⓪
△ AT 2-4154
2954 Lamberth James ⓪ △ AT 2-6871
3962 Eystad Dorothy M Mrs ⓪
△ AT 2-3368
3969 Crockett Vern M ⓪ △ AT 7-5570
3970 Pizinger Ed ⓪ △ AT 1-8420
3974 Krause Fredrick △ AT 7-8029
NE Shaver intersects
4003 Moore Emma L Mrs △ AT 7-7407
4004 Vacant
4009 No return
4018 No return
4026 Edwards James A ⓪
4033 Schroeder Nicolas ⓪ △ AT 1-1201
4036 Meng Jacob

TP	Adjoining	Source
-	✓	R. L. Polk Co. Publishers

KNOTT 1960

KNIGHT, SE—Contd
5030 Munson Wm E ⓪ △ PR 1-9194
5033 Baer Wendelin O ⓪ △ PR 5-3325
5034 Gustafson Bertha A Mrs ⓪
△ PR 1-9686
5039 Halm Edw G ⓪ △ PR 1-4534
5041 Darlow Jack △ PR 5-3410
5046 LaValle Riley W ⓪
△ PR 4-4604
SE 51st av intersects
5104 Weiland John F ⓪ △ PR 4-0481
5116 Crocker Clarence F
5119 Owen Jas G ⓪ △ PR 4-6477
5121 Carrico John W ⓪ △ PR 1-9670
5124 Frison Jacob ⓪ △ PR 4-9777
SE 52d av intersects
5221 Our Lady of Sorrows Rectory
△ PR 1-3231
Fall Richd L Rev △ PR 1-3234
5313 Schiel Kenneth H ⓪
△ PR 1-9387
5323 Our Lady of Sorrows Convent
△ PR 1-3234
Sisters of St Mary of Oregon
SE 54th av intersects
5406 Myers Philomina ⓪
5415 Rustebakke Melvin ⓪
△ PR 4-4022
5316 Johnson Arvid W ⓪
△ PR 1-6555
5421 Lemgvenis Dale
5424 Wiebe Alyn ⓪ △ PR 1-9653
5503 Sirianni Sam A ⓪ △ PR 1-6000
5504 Perry Susan M Mrs ⓪
△ PR 1-3039
5509 Monaco Tony ⓪ △ PR 1-6548
5510 Hopman Chas J ⓪ △ PR 1-1813
5515 Wirtz Wm T ⓪ △ PR 1-3761
5524 Hillesland Kenneth C ⓪
△ PR 4-6021
5529 Loddy Lottie Mrs ⓪
△ PR 1-2406
5530 Davis Betty Mrs
5606 Taylor Ben W ⓪ △ PR 5-2714
5615 Nord Elaine F Mrs ⓪
△ PR 1-6289
5616 Jones Alton M ⓪ △ PR 5-7240
5623 Weisenstein Harvey C ⓪
△ PR 5-2384
5637 Huss David A ⓪ △ PR 4-5282
5644 Traviss Wm P ⓪ △ PR 1-6107
SE 57th av intersects
5703 Chesney Floyd E ⓪
5709 Stahelin Lucy V ⓪ △ PR 1-8855
5710 Under construction
5715 Ekelund Danl ⓪ △ PR 1-9350
5723 Ehlers Geo L ⓪ △ PR 5-6946
5724 Clausen Torval J ⓪ △ PR 1-9310
5735 Day Marion Mrs ⓪
△ PR 5-1218
5741 Pitts A T ⓪ △ PR 5-4142
5744 Lennox Sidney A ⓪
△ PR 4-0252
ABC Chimney Service
△ PR 4-0252
5750 Ryan Bernard E ⓪ △ PR 1-5898
5803 Graven Marie A ⓪ △ PR 4-4090
5804 Wienbar Walter ⓪
△ PR 1-1030
5806 Mellchar Frank ⓪ △ PR 4-2647
5811 Weatherspoon Richd L ⓪
△ PR 5-5687
5815 Roth Walter J ⓪ △ PR 4-3349
5816 Sparks Veda M Mrs ⓪
△ PR 4-8627
5835 Berg Carl G ⓪ △ PR 4-1918
5903 Wridge Gertrude B Mrs ⓪
△ PR 5-0988
5904 Mayea Evelyn C Mrs ⓪
△ PR 1-3360
5909 Bromnfield Donald
5914 Boyles Larry R △ PR 1-9057
5921 Coughman Ernest F ⓪ **312**
SE 60th av intersects
6008 Moore Ernest ⓪ △ PR 1-6804
6020 Campbell Edna Mrs
△ PR 5-9616
6025 Brown Glenn E ⓪ △ PR 4-3854
6028 Coe Warren J ⓪ △ PR 1-7133
6031 Hopkins Grace Mrs ⓪
△ PR 4-4575
6035 Ettinger Joseph S △ PR 5-7706
6036 Thames Wilburn △ PR 5-7852
6045 Mims Manley D ⓪ △ PR 5-5147
6046 Lara Frank M ⓪ △ PR 4-1564
6047 Hill Ben J ⓪ △ PR 4-1420
6056 Edward Necy Mrs ⓪
6105 Baker Leslie T ⓪ △ PR 1-6645
6108 Vacant
6110 Jensen Jens N
6112 Hampton Maggie L ⓪
△ PR 4-3609
6119 Curry Eliz Mrs ⓪
6123 Christiansen Gerald ⓪
△ PR 1-9508
6130 Wilkerson Earl H ⓪
△ PR 1-8265
6212 Edmondson Howard C ⓪
△ PR 1-0008
6221 Lake Dewey E ⓪ △ PR 4-2217
6224 Hartman Saml E △ PR 4-8088
6235 Vacant
6236 Abbey Maude Y Mrs ⓪
△ PR 1-3933
6243 Eskin Ivan C ⓪ △ PR 1-2094
6261 Collins Harold J ⓪
△ PR 5-8820
6300 Wittkop Kenneth J ⓪
△ PR 4-1602
6310 Nyberg Gilbert T ⓪
△ PR 4-2566
6321 Hall Geo A ⓪ △ PR 4-6835
6404 Baylie Merle E ⓪ △ PR 4-0857
6419 Allen Lora C ⓪ △ PR 1-8263
6424 Vacant
SE 65th av intersects
6503 Barich Anthony ⓪
△ PR 5-3995
6504 Hall Louise M Mrs
△ PR 5-3924
6508 Stuhr Ronald △ PR 4-2367
6523 Adams Wilson S ⓪ △ PR 5-6897
6524 Lempke Wm F ⓪ △ PR 4-2428
6526 Sauermann Gerald A ⓪
△ PR 5-5254
6529 Nelson Burdette F ⓪
△ PR 5-4695
6541 Swayze Ora D ⓪ △ PR 1-0284
6604 Boggs Celia G Mrs ⓪
6613 Craig Leon A △ PR 1-6222
6619 Dockter Ralph H ⓪ △ PR 4-9751
6623 Meskel Robt L ⓪ △ PR 4-1504
6624 Levy Saml A ⓪ △ PR 4-8963
6630 Smith Eddie O ⓪ △ PR 1-8232
6636 Doran Esther E Mrs ⓪
△ PR 4-2287
6641 Vacant
6642 Altorfer Eliz M Mrs ⓪
△ PR 1-2496
6650 Campbell Chas H △ PR 4-4943
SE 67th av intersects
6601 McDermott Frank E ⓪
△ PR 4-7180
6704 Schultz G H
6709 VanBuskirk Roy R ⓪
△ PR 4-3359
6710 Morse Dayton G △ PR 1-6512
6717 No return
6725 Comstock Arth D ⓪ △ PR 5-2671
6729 McGarry James P ⓪
△ PR 1-9029
6730 Higgins Clay E ⓪ △ PR 5-4529
6735 Holloway Jack D
6740 Bingham Howard D ⓪
△ PR 5-8411
6804 Stahley Henry T ⓪ △ PR 5-3109
6805 Donovan Mitchell J ⓪
△ PR 1-0002
6811 Burdick Robt
6817 Jones Floyd M △ PR 1-6675
6824 Wicker Lemuel H ⓪
△ PR 4-5096
6829 Koch Ernest F △ PR 4-2620
6830 Nestle Anette K Mrs
6835 Hahn John P ⓪ △ PR 4-5116
6836 McKee Geo ⓪
6849 Frank's Sho-Card & Banner Serv
sign writer △ PR 1-5277
Deardorff Frank D ⓪
△ PR 1-5277
6850 Dawes Mary E Mrs ⓪
△ PR 5-5347
SE 68th av intersects
6903 Martl Alf ⓪ △ PR 1-1276
6904 Perkins Geo H ⓪ △ PR 1-7770
6909 Limber Howard E ⓪ △ PR 1-3683
6910 Staton Chas △ PR 4-0274
6923 Perry Lucila Mrs ⓪ △ PR 1-8269
6930 Doerfler Raymond C ⓪
△ PR 4-2656
7004 Worrell Bert W ⓪
△ PR 5-7766
7009 Gragg Everett L ⓪ △ PR 5-9620
7015 Vacant
7016 Edgar Eug H ⓪ △ PR 4-5732
7023 Sealy Chester W △ PR 1-3668
7026 Lukich Ray ⓪ △ PR 1-9483
7029 See Donald B ⓪ △ PR 5-3531
7104 Moodenbaugh Frank H
7119 Tremont Evangelical United
Brethren Church
△ PR 4-6689
7120 Henke Adolph R ⓪ △ PR 4-6245
7121 Logsdon Ralph M Rev
△ PR 4-6689
7123 Shorey Harrison R ⓪
△ PR 5-3662 **310**
SE 72d av intersects
7224 Moultrie Parley F ⓪
△ PR 5-0661
7234 Dienes Conrad ⓪ △ PR 5-6676
7244 Whitehead Ray H
7306 Barkley Merle J ⓪ △ PR 1-3117
7312 Hollingsworth Rita B Mrs ⓪
△ PR 1-6119
7324 Guhlke Paul E ⓪ △ PR 1-2453
7330 Pankratz Peter B ⓪
△ PR 1-7028
7342 Longwell Henry H ⓪
△ PR 4-3438
7403 Savage Ennis W ⓪ △ PR 1-1335
7404 Gesell Frederic W ⓪
△ PR 4-5491
7411 Robinson Wm G ⓪ △ PR 1-8766
7412 Parmenter Geo A ⓪ △ PR 1-6987
7422 Geyer Wm A ⓪ △ PR 1-1736
7427 Briggs Wm J ⓪ △ PR 4-4352
7503 Gall Anna M Mrs ⓪
△ PR 1-2144
7504 Langley Robt C ⓪ △ PR 1-9985
7512 Douglas Nettie E Mrs ⓪
7521 Stephen Fred ⓪ △ PR 1-6553
7529 Coe Leva Mrs ⓪ △ PR 1-4464
7604 Kropp Stewart E △ PR 5-0978
7605 Deters Arnold S ⓪
7612 Priddis Earl H ⓪ △ PR 1-4915
7625 Kraus Edw A ⓪ △ PR 5-5045
SE 77th av intersects
7719 Tinker Lester C ⓪ △ PR 1-6088
7720 Knudsen Michl E ⓪
7729 Hanson Willis L ⓪ △ PR 5-4413
7730 Bundy K'ingsley D ⓪ △ PR 4-7428
7806 Staple Grace E Mrs ⓪
△ PR 4-3079
7811 Martin Joe ⓪ △ PR 5-7166
7814 Schaber Marvin ⓪
△ PR 5-2802
7823 Matteson Fred E △ PR 1-7219
7824 Vacant
7827 Young David J ⓪ △ PR 4-5943
7828 Smith Daisy L Mrs ⓪
△ PR 1-4977
7903 Day Floyd E ⓪ △ PR 4-2003
7910 Haehlen Geo A ⓪ △ PR 5-5377
7911 Farrell Francis J ⓪
△ PR 1-6811
7934 Beneke Carl F ⓪ △ PR 1-8600
SE 80th av intersects
SE 80th pl intersects
8029 Guild Belle Mrs ⓪
△ PR 1-2077
8032 Guild Gordon L ⓪ △ PR 1-2524
8035 Moreton Anna L Mrs ⓪
8042 Morrison Eliz A Mrs ⓪
△ PR 4-6997
8052 Shipley Chas B ⓪ △ PR 1-6569
8053 McCombs Julian D ⓪
△ PR 1-8852
8056 Holt Irvin N △ PR 5-6566
8103 Arnold Devene Mrs
△ PR 1-8644
8104 Penrose Melvin L ⓪
△ PR 1-4226
8109 Kidwell Chas B ⓪ △ PR 1-2385
8112 Hadduck Arth G ⓪ △ PR 4-8414
8120 Church of Christ
8122 Schulz Robt C △ PR 4-5964 **296**
SE 94th av intersects
9402 Gefre Johanna Mrs ⓪
△ PR 1-1551
9417 Carlsen Mary Mrs ⓪
△ PR 4-7763
9421 Vacant
SE 95th av intersects
9503 Hill Matthew J ⓪ △ PR 1-2957
9509 Kachel Harry W △ PR 5-7704
9515 Vacant
9518 Vacant
9525 Sturgill Geo B ⓪ △ PR 5-5287
9532 Richter Margt Mrs ⓪
△ PR 1-3082
SE 96th av intersects
9608 Dugger Kenneth M ⓪
△ PR 5-2806
9611 Lamoreaux Theo R ⓪
9615 Eastham Bert L ⓪ △ PR 1-0619
9616 Pool Norvin J ⓪ △ PP 5-7412
9621 Barstad Olga I Mrs ⓪
△ PR 1-2845
McGowan Leonard G
9635 Vacant
9636 Bransfeldt Francis V ⓪
9647 Pittman Blanche B Mrs ⓪
△ PR 1-8953
9648 Boese Albert ⓪ △ PR 1-5355
9659 Mace Norman H ⓪ △ PR 1-1267 **298**
SE 97th av intersects
9704 Blair Oscar N ⓪
9707 Ludwig Roy H △ PR 1-7713
9719 Lee Victoria I Mrs ⓪
△ PR 1-6920
9723 Kennedy Thos A ⓪ △ PR 1-0927
SE 98th av intersects
9803 Wilder Glenn C ⓪ △ PR 4-4218
9819 Dane Jos H ⓪ △ PR 4-7581
9831 Dexheimer Leo ⓪ △ PR 4-2167
SE 99th av intersects
9902 Vacant
9911 Bervin Erling W ⓪ △ PR 4-4036
9912 Castle LeBeatrice C Mrs ⓪
△ PR 5-5967
9929 Kendrick Carl C ⓪ △ PR 4-2911
9930 Michael Sherwood G ⓪
△ PR 1-7734
9935 Saucier Lawrence D ⓪
△ PR 5-5840
9940 Werth Bert A ⓪ △ PR 5-3408
10006 Wagner Howard O ⓪
△ PR 5-5198
10013 Treadaway Edwin N ⓪
△ PR 4-4053
10020 Williams Thos C ⓪
△ PR 1-5900
10027 VanLoon Johanna Mrs ⓪
△ PR 1-9478
SE 101st av intersects
10105 Loops Robt L ⓪ △ PR 5-5010
10115 Vacant
10120 Barton Gladys M Mrs ⓪
△ PR 4-8476
10123 Hunter John P ⓪ △ PR 5-6303
10133 Beyer James N ⓪ △ PR 1-8646

53

KNOTT, N — From 2657 N Williams av west
17 McFarland Lela Mrs
19 Universal Ch of Christ The
20 Vacant
22 Vacant
23 Vacant
29 **Maples Apartments** △ AT 8-1203
1 Blackshur Tessie L Mrs
2 Gilbert J D
3 Williams Leo
4 Vacant
5 Jones Lawson
6 Whit Zoa Mrs
7 Hale Louis
8 Collins Elma
9 Gardner Willie
10 Finley Robt L
Street continued
30 Doehler Fredk M ⓪
102 **Apartments**
A Brown Willie M T Mrs ⓪
△ AT 7-0801
B Vacant
C No return
D Harvey James T △ AT 2-5979
Street continued
103 Vacant
108 Sharon Seventy-day Adventist
Church
N Vancouver av intersects
226 Jackson Cecil L
228 White Vastine
231 Parker Wm W ⓪ △ AT 8-2529
238 Emanuel Hosp (Credit ofc)
239 Christian Louise Mrs ⓪
△ AT 7-4703
243 Emanuel Hosp (phys res)
245 Emanuel Hosp (phys res)
247 Emanuel Hosp (phys res)
248 Emanuel Hosp Residents Home
△ AT 1-1281
249 Emanuel Hosp (phys res)
N Gantenbein av intersects
312 Fowler Dessie Mrs ⓪
△ AT 4-0804
322 Thomson Fredk A ⓪
△ AT 2-2063
402 Doss Cora Mrs ⓪ △ AT 1-9444
402 Arceneaux Burnetta L Mrs
411 Steen Dorothy B
412 Hepburn Donald D
N Commercial av intersects
500 Chenault Edw △ AT 4-3113
507 Nielsen Helen ⓪ △ AT 7-9833
508 Turner Brady ⓪ △ AT 2-0558
514 Turner Luther L
515 Manager Carrie O Mrs ⓪
△ AT 8-2320
523 Campbell Ivy ⓪ △ AT 4-3156
531 Seamster Fred △ AT 2-6754
540 Vacant
541 Zuercher Happy △ AT 2-1247
542 Johnson Lucille Mrs
543 Bryant Robt ⓪ △ AT 2-5387
553 Leong Hong ⓪ △ AT 7-3167
N Kerby av intersects
601 Treece Godfrey W ⓪
△ AT 8-4332
607 Baker Anderson ⓪
615 Armstead Olivia Mrs
△ AT 1-4402
616 Croom Davis △ AT 8-4854
622 Knight Bert E ⓪ △ AT 7-6614
623 Johnson Howard ⓪ △ AT 8-1365
630 Thompson Dock ⓪
631 Klinchen Ellis ⓪ △ AT 7-8946
637 Steen Louis △ AT 7-1967
N Borthwick av intersects
702 Jackson John L △ AT 4-3134
708 No return
716 Powell Leonard ⓪ △ AT 7-2191
717 Douglas Rowena Mrs ⓪
△ AT 4-1438
720 Evers Raymond W ⓪
△ AT 8-3556
725 McKinney Robt
Hensen Wm
McKinley Robt
Wade Wilbert
724 Vacant
726 Hergenreder Geo △ AT 7-4603
729 Stephens John ⓪
739 Hill Buster E ⓪ △ AT 7-6688
740 Strelmer Sheet Metal Works
heating & ventilating contr
△ AT 8-5575
743 Lathan Brozie A ⓪
△ AT 1-0774
751 Tillman John ⓪ △ AT 1-6450
N Albina av intersects
822 Vacant
823 Vacant
824 Vacant
826 Vacant
831 Vacant
837 Miller Chester
839 Olsen Raymond N
843 **Farrell Hotel Apartments**
Ashley James △ AT 4-9426
847 Williamson Murray A
849 No return
853 Fisher Ralph H
N Mississippi av intersects
923 Graves Bertha Mrs
△ AT 7-6979
926 **Termis Apartments**
△ AT 4-9056
101 Feeney Leo
102 Johnson Chris
103 Overbeck E Glenn
104 Vacant
201 Vacant
202-03 Vacant
204 Newell Helen Mrs
205 Vacant
207 Vacant
208 Vacant
210-12 Drake Fred
211 Christian Leonard M
214 Vacant
215 Vacant
216 Vacant
217 Vacant
218 Vacant
219-20 Vacant
221-22 Fagen Edw
224 Roberts Betty Mrs
335 Vacant
338 Vacant
339 Reilly Thos
340 Johnson Kevin
345 House Clare
350 Vacant
Street continued **51**
N Interstate av intersects
1013 National Carloading Corp
△ AT 2-7701
N Larrabee av intersects
1108 Davis Welding Products
△ AT 7-0844
Linde Co (plant) oxygen
△ AT 1-6454

68

KNOTT, NE—From 2657 N Williams av east
32 Butler Waxing & Plshg Shop
44 Portland Genl Elec Co (power
hse)
NE Rodney av intersects
120 StPhilip's Episcopal Church
△ AT 1-5802
121 Smith Edw ⓪ △ AT 8-3934
127 Butler Vernon C ⓪ △ AT 8-4770
130 Mick Vernon D
207 Harsch Gus
216 Pub Library (Albina br)
△ AT 8-3234
236 Coast Janitoral Serv △ AT 2-0700
Scott Henry D jr ⓪
△ AT 2-0700
301 Pearson Mortuary △ AT 7-3312
and △ AT 7-4636
Fritschle Viola Mrs △ AT 7-4636
302 Lichty Ruth A ⓪
312 Detrick John H ⓪ △ AT 4-8134
313 Cole Japontie Mrs ⓪
321 Daugherty Jas L
326 McClintock Auto Serv repr
△ AT 1-2833
331 Cawthorne Edythe Mrs
△ AT 8-4206
NE Union av intersects
420 Vacant
421 Lind Erv Flowers (stge)
422 **Apartments**
1 Mitchell Everett T
2 Evans Lena M Mrs △ AT 1-1925
3 Dahl Arth R
4 Savalena John
5 Scheafer Carroll E Mrs
△ AT 8-2116
Street continued
430 Pazz's Salon of Beauty
△ AT 8-3447
431 Wolf Conrad ⓪ △ AT 1-7952
432a Vacant
434 Pazz & George's Barber Shop
442 Pazeotopoulos Geo C ⓪
△ AT 2-7677
443 Nelson Victor N ⓪ △ AT 4-3170

TP	Adjoining	Source
-	✓	R. L. Polk Co. Publishers

RUSSELL 1960

RUDY TER, SW—Contd
7816 Wintler Carl B jr ⓘ
△ CH 4-2042
7817 Huser Robt A ⓘ △ CH 6-4081
7820 Perko Joseph M ⓘ
△ CH 4-1586
7826 Carlson John C ⓘ
△ CH 4-3650
7832 Vacant
7843 King Lee K ⓘ △ CH 4-4247
7847 Reicoff Ernest W ⓘ
△ CH 4-9143
7855 Karlgaad Clarence O ⓘ
△ CH 4-1757
7901 Draper Leroy D ⓘ
△ CH 4-1498
7903 Fowler Paul L ⓘ △ CH 4-8277
7905 Dailey Donald W ⓘ
△ CH 4-7206
7907 Greene Kalmon J ⓘ
△ CH 4-8740
7908 Newbern Raymond B ⓘ
△ CH 4-9351
7909 Neumeister Alf H ⓘ
△ CH 4-8970
7920 Claterbos Harriet M Mrs ⓘ
△ CH 4-8532
7929 Blauer Henry S ⓘ
△ CH 4-4153
8020 Bressie Y Carl ⓘ △ CH 4-8500
8023 Pearson Geo L ⓘ △ CH 4-8844
8030 Eklund Grace Mrs
△ CH 4-7703
Anderson John R ⓘ
△ CH 4-3508
8035 Page Ancel S ⓘ △ CH 4-7835
8110 Raz S Henry ⓘ △ CH 4-4884
8120 Billeter David D ⓘ
△ CH 4-5423
8125 Brown Garthe ⓘ △ CH 4-9576
8135 Bartrum Claude D ⓘ
△ CH 4-3107
8138 Bohmann Louis ⓘ △ CH 4-5986
8143 Joseph Fred E ⓘ △ CH 6-2558

328
RURAL, SE—From 7101 SE 13th av east
1325 Schwartz Albert ⓘ
△ BE 4-1740
1330 Cole Lillie L Mrs ⓘ
△ BE 5-4026
SE 14th av intersects
1409 Brown Ernest M ⓘ
△ BE 6-4857
Pac Storage & Del Co unloading autos △ BE 2-0601
1423 Anderson Sam S ⓘ △ BE 5-6356
1426 Powell Oscar ⓘ △ BE 6-4369
1432 Lewis Harry L △ BE 6-4264
1435 Herstine Leona G Mrs ⓘ
△ BE 5-6764
1504 Clopton Gail L Mrs
1507 Gierster Louis ⓘ △ BE 2-8309
1514 Peterson J Merrill ⓘ
△ BE 2-8611
1515 Bettiger Anna M Mrs ⓘ
△ BE 5-4514
SE 16th av intersects
1625 **Carolyn Apartments**
△ BE 2-8565
1 McCullough Vivian R Mrs ⓘ
△ BE 2-8563
2 Smith Bessie B △ BE 6-2236
3 Jorgensen Blanche E △ BE 5-4824
4 Avey Mae Mrs △ BE 2-3596
•5 LaHaie Gerald △ BE 2-3393
6 Pomplitz Hazel P Mrs
△ BE 4-7973

322
SE 36th av intersects
3605 Cox Alan D △ PR 5-4158
3617 Smith John ⓘ △ PR 1-2033
3620 Springer Joshua S ⓘ
△ PR 1-9848
3638 Dahlin Alf D ⓘ △ PR 5-0404
3649 Cooper Leona G Mrs ⓘ
△ PR 4-4495
3650 Winters Fred S ⓘ
△ PR 1-1437
3656 Dietz Cleadous C ⓘ
△ PR 1-6868
3664 Richards Perry S ⓘ
△ PR 1-2749
3667 Stuart Geo M ⓘ △ PR 1-1398
3671 Flury Robt J ⓘ △ PR 5-5591
3676 Weiner Geo ⓘ △ PR 1-5808
SE 37th av intersects
3710 McLeod Don W ⓘ △ PR 1-7278
3717 McKey Ray E ⓘ △ PR 4-3949
3725 Canestro Jos A ⓘ △ PR 4-9547
SE 38th av intersects
3801 McAndy Jas L ⓘ △ PR 5-0632
3806 LaFord Geo F △ PR 1-7287
3815 Nelson Edw C ⓘ △ PR 1-9957
3816 Genzer Everett C ⓘ △ PR 4-8305
3838 Scheible Frank G ⓘ
△ PR 4-1893
3908 Vandervelden Richd
3924 Griffith Helen Mrs ⓘ
△ PR 5-8429
4005 StJames Lowrie A ⓘ
△ PR 4-2452
4008 Nemarnick Emil ⓘ
△ PR 5-1348
4028 Vacant
SE 41st av intersects
4110 Kern Maynard ⓘ △ PR 4-5159
4111 Morello Hanadi H ⓘ
4115 Vacant
4118 Shenk John R ⓘ △ PR 1-7483
4124 Schonfeld Steve ⓘ
△ PR 5-8201
4125 Nyberg Richd A ⓘ △ PR 4-8003
4133 O'Hanlon Jas B ⓘ
△ PR 5-5664
4140 Curran Jos A ⓘ △ PR 1-6857
4141 Low Edw B ⓘ △ PR 1-5594
4144 Tom Moon O ⓘ △ PR 5-0545
4151 Bohall Betty ⓘ △ PR 5-5881
SE 42d av intersects
4214 Huber Jos B △ PR 1-6378
4215 No return
4218 Tathwell Martha Mrs ⓘ
△ PR 5-5016
4223 Costanzo Henry ⓘ
△ PR 1-5477
4228 Carrington Maurice A ⓘ
△ PR 5-3489
4234 McIntosh Leslie L ⓘ
△ PR 5-8381
4235 Donais Rosalie M Mrs
△ PR 1-3683
4304 Hayes Jack B ⓘ △ PR 1-4704
4305 Shirts Elmo B ⓘ △ PR 4-7227
4310 Moon Quenton ⓘ △ PR 4-9893
4317 Nessly Milford G ⓘ
△ PR 1-7730
4321 Davis Wm H jr ⓘ △ PR 4-6464
4403 Stattenborg Melvin ⓘ
△ PR 1-2765
4404 Garner Donald S ⓘ
△ PR 4-5683
4414 Huntley Mabel Mrs
△ PR 1-0406
4417 Owens Richd V ⓘ △ PR 1-0137
4431 Vacant
4440 No return
4445 Potter Paul R ⓘ △ PR 1-1200
4446 Super Raymond W ⓘ
△ PR 1-6504
SE 45th av intersects
Unopened to SE 87th av
302
SE 87th av intersects
8716 Patchin Gerald W ⓘ
△ PR 4-4279
8723 Stone Ralph S ⓘ △ PR 1-8649
8726 Tringali John J △ PR 5-8769
8733 Puffinburger Donald E ⓘ
△ PR 4-4811
8736 Wootan David J ⓘ △ PR 5-4601
8742 Mitchell Kurt ⓘ
8743 Tonseth Earl R ⓘ
△ PR 4-7798
8744 Dapperman Frances R Mrs ⓘ
△ PR 1-1406
8751 Parham Richd G ⓘ △ PR 4-7861
8757 Cousins Margt I Mrs
△ PR 4-0191
8808 Varner Harley ⓘ △ PR 1-6519
8815 Norman James ⓘ △ PR 1-3934
8819 Flaker Helena Mrs △ PR 1-9358
8820 Boynton Chas H ⓘ △ PR 4-0975
8840 Paynter Gordon W △ PR 1-8117
8904 Serface Chas R ⓘ △ PR 1-8538
8905 Maxwell Chas W ⓘ
△ PR 4-0407
8910 Boivine Wm C ⓘ △ PR 4-6214
8923 Wellin Wilhelm P ⓘ
△ PR 1-2697
8930 Nichols Lillie V ⓘ
△ PR 1-9998
8937 Tiahrt Ted R △ PR 4-3352
8940 Andersen Eug F ⓘ
9005 Johnson Mae Mrs ⓘ
△ PR 1-6946
9017 Tomososki Stanley J ⓘ
△ PR 5-4736
9022 Coffman Cecil A ⓘ △ PR 1-4911
9025 Cox Jas H △ PR 5-0441
9106 Vacant
9110 Middleton Asa N △ PR 1-9795
9112 Flynn Donald M ⓘ
△ PR 4-2827
9116 Jensen Geo H △ PR 5-8585
SE 92d av intersects

53
RUSSELL, N—From 2529 N Williams av west
1 Matthieu Drug Co △ AT 7-3816
5 Billy's Dry Clng △ AT 4-9962
7 Vacant
8 Citizens Fountain Lunch
△ AT 4-9343
11 Hardy's New Look Shoe Repair
△ AT 4-9788
14 Bob's Billiards △ AT 4-9073
16 Dawson's Tonsorial △ AT 4-9474
17 Vacant
19 Harry's Flamingo Club night club
△ AT 2-9677
23 Vacant
24-28 Waldo Meat Products sausage mfrs △ AT 7-0034
27 Philbin Mfg Co battery charger repr △ AT 7-1718
31 Nielsen Jewelers △ AT 7-1614
32 City Body & Paint Shop (side entrance)
35-37 Denme Bros paints
△ AT 2-3213
36 Gay Paree Tavern △ AT 4-9830
109 Brown Webster C phys
△ AT 4-7671
111 Barnes Allen △ AT 8-3549
Posey Lee △ AT 4-5967
113 Lew's Man's Shop clo
△ AT 2-4900
N Vancouver av intersects
219 Oregonian The (Br No 4)
△ AT 2-4181
225 Albina Pipe Bending Co
△ AT 2-2503
237 Gethsemane Church of God in Christ
N Flint av intersects
sw cor Lillis-Albina Park
N Gantenbein av intersects
315 Newel Truck Equip Co auto body mfrs △ AT 1-1149 and △ AT 1-1140
321 Johnson Lucille △ AT 2-9155
323 Brown Karl
325 Cage Hunter Mrs
327 Wright Fredk
401 Vacant
403 Vacant
405 Vacant
407 Deweese Carl
411 Vacant
413 Vacant
423 **Apartments**
1 Sims Willie △ AT 4-5433
2 Brown Mary
3 Brown Gwen
4 Moore Frank
Street continued
506 Hughes Arth A ⓘ
516 Higginbotham Nelson
△ AT 7-5219
523 Interstate Elec Co mtr reprs
△ AT 7-3697
531 Robinson Josephine Mrs
535 Alexander Pearl
537 McKeller Mattie L Mrs
△ AT 2-4258
541 Harper Gilbert
555 Universal Ch of Christ
N Kerby av intersects
602 Vacant
606 Vacant
608 House of God Holy Ch
635 Hill John A ⓘ
637½ Vacant
639 Hill's Grocery △ AT 4-9905
641 **Apartments**
1 Vacant
2 Harvey Arth
3 Brown Edw
4 Dolby Geo
5 Logan Chas
Street continued
645 Tire Distrs Inc (stge)
N Ross av intersects
656 Tire Distributors Inc tire reprs
△ AT 8-5467
663-67 US Willow Furn Mfg Co
△ AT 7-2727
664 Sturn Elevator Co mfrs
△ AT 4-2003 △ AT 4-3237
N Borthwick av intersects
703 Moyer Lewis Dry Goods Store
△ AT 7-3136
707 **Cozy Apartments** △ AT 8-4974
1 Tafilovich Geo
2 Nordstrom Fred
3 Woodley Mahlon R
4 Olbus Clarence
6 Vacant
9 Tallard Guy △ AT 8-4974
11 Seeder John W
12 Barclay Jas
15 Vacant
Street continued
710 Priestley Art Oil Co
△ AT 8-5297
713 Vacant
717 Vacant
729 Vacant
733 Vacant
737 **Russell Apartments**
(side entrance)
740 Williams Food Mkt △ AT 4-9973
741 Vacant
743 **Russell Apartments**
A Jackson Martha Mrs
Knighten Willman
C Zachary Cleo
D Vacant
E Vacant
F Green Christine Mrs
1 Tillman Bennie L
2 Vacant
3 Locke Robt
4 Foster Verda Mrs
6 Brown Merline Mrs
8 Logan Chas
9 Cook James
10 Vacant
Street continued
745 Vacant
747 Vacant
753 First Class Clns clo
N Albina av intersects
801-07 Hertz Truck Rental Serv (stge)
809 **Davis Apartments**
1 Crump Billy
2 Ward Joseph
3 Bowes Arth
4 Harris Wm
5 Burnett Claude L
6 Gilbeaux Wardele J
7 Vacant
8 Vacant
9 No return
11 Vacant
Street continued
813 Vacant
816 Abco Janitor Supply (ofc)
△ AT 2-0851
817 Lusthoff Wm L
818-32 City Galvanizers Co
△ AT 2-8450
819 Campbell's Cln & Pressing
△ AT 4-9193
820-22 City Galvanizers (ofc)
△ AT 2-8450
829 Tide Co The elec contrs
△ AT 4-1189
832 Thomas Al & Son △ AT 2-1755
836 White Eagle Cafe restr
△ AT 4-9625
838 Kelley Jas B
847 Vacant
849 **StGeorge Apartments**
△ AT 4-9982
2 Rose Chas H
3 Creager Geo
6 Vacant
9 Donovan Eug
10 Ryan James
14 Lassen Al
16 Baker James
17 Novak Leo
24 Cox Gerald
26 Lind Victor
28 Mace Roy
30 McVickers Florence
34 Sheets Robt J
Street continued
855 Grumpy's tavern △ AT 4-9405
N Mississippi av intersects
921 Anderson Carl G
923 Vacant
924 Prentice Material Handling Co (br) △ AT 2-3262
927 Vacant
931 **Home Apartments** △ AT 4-9528
Huble Gustuf
1 Devlin James
4 Griffin Lewis L
7 Dunn Danl
9 Ditler John
11 Lopez Jose
16 Richmond Harold L
24 Nugent James
29 Cozad Nell Mrs
33 Davis Orlando
35 Wicks Christian A
36 Madison Ralph
37 Pilewski Alf
43 Rollizer Joseph
Street continued
933 Seal-Kote Pacific Paint Co mfrs
△ AT 4-8741
937 Vacant
943 Service Pattern Wks △ AT 4-1785
947 **Powell Apartments**
201-03 Boyd Melvin E
204 Vacant
205 Grace Luther
207 Vacant
210 Vacant
214 Lafall Aaron
216 Sudds Robt E
218 Vacant
220 Wainscott Adele
223 Burris Anderson B
△ AT 4-4834
224 Grace Wm
226 Palmer James
302 Breland Northlee
303 Dunbar Jessie
306 McCousin Roscoe
307 Vacant
309 Troop Letha
315 Vacant
317 Duma Marvin
320 Woodford Robt
321 Anderson Leo
324 Jones Eric
325 Taylor John
327 Howard Richd
329 Vacant
331 Roberts Sam
Street continued
949 Interstate Tavern △ AT 4-9353
51
N Interstate av intersects
1027 Republic Carloading & Distr Co
N Larrabee av intersects
1101 Mecca Lunch
1103 Albina Federal Credit Union
△ AT 8-3033
1105 Jacobsen K F & Co Inc
(side entr)
1107 Jacobsen K F & Co Inc asphalt mfrs △ AT 2-0983
ft Union Pac Railroad Co (shops and yd) △ CA 7-7771

68
RUSSELL, NE—From 2529 N Williams av east
2 U-Neek Clns clo prsrs
△ AT 4-7411
6 Ideal Barber Shop △ AT 4-9298
22 Albina Inn tavern △ AT 4-9312
26 Groves John plmb △ AT 7-3410
28 Vacant
30 Vacant
31 Preston Joe
32 **Apartments**
1 Morris Ernest F Rev ⓘ
2 Mitchell Annie L Mrs
3 Vacant
4 Vacant
5 Vacant
6-7 Johnson Walter A Rev
8-19 Mitchell Leo Rev
△ AT 7-4886
Street continued
33 Bettis Canned Gds (whse)
△ AT 7-9044
36 Full Gospel Pentecostal Church
38 City Police Reserves-Sunshine Div △ AT 7-1294
52-54 Vacant
56 Vacant

READY-MIX CONCRETE FOR ALL JOBS
E. CARUTHERS
BElmont 4-5351

CUMMIN
FOR DRUGS
8438
N. JER
CAL
AVEN
6-020

PACIFIC NORTHWEST COMPANY
Investment Securities
Since 1913
904 WILCOX BLDG.
TEL. CApitol 8-3311

TP	Adjoining	Source
-	✓	R. L. Polk Co. Publishers

RUSSELL 1960

RUSSELL, NE—Contd
62 Wagenaar Albert J ⓓ
△ AT 7-8741
68 Glickman Jacob J ⓓ
△ AT 7-7856
70 Vacant
76 Lewis Chas △ AT 4-6377
81 Coleman Lavinia Mrs
△ AT 8-4387
82 Williams James
84 Howard Nathan
86 Vacant
88 Vacant
91 Fabri Valve Co of Am Inc
△ AT 8-5344
NE Rodney av intersects
102 Scarborough's Oil Serv fuel oil
△ AT 2-4920
116 Prince Hall Masonic Temple
Assn △ AT 4-9867
Beaver Lodge No 38 (F&AM)
Brotherhood Railroad Carmen
Rose City No 929
Enterprise Chapter No 6 (OES)
Enterprise Lodge No 1 (F&AM)
Excelsior No 16 (F&AM)
Household of Ruth
International Brotherhood of
Firemen Union No 958
Mt Hood Chapter No 23 (OES)
Northwest Lodge 2554 (IOOF)
Searchlight Chapter (OES)
Willamette Consistory No 23
120 Obukan Judo Dojo judo
instruction △ AT 4-9827
128 Community Center Nursery
△ AT 1-6930
201 Vacant
207 Vacant
211 Johnson Angus W ⓒ
212 Green Curtis S ⓒ △ AT 7-6409
215 Brazzle Irene E Mrs
△ AT 1-1626
217 Robinson Rebecca Mrs
△ AT 4-0779
218 Gant Christopher C
219 Searcy Edith V Mrs △ AT 4-1923
222 Vacant
222a Lichty Harry M ⓒ
223 Johnson A R Electrical Contracting △ AT 2-2264
228 Round Mary E Mrs △ AT 1-8106
230 Neblett Elmira R Mrs
△ AT 8-1351
236 Vacant
304 Hermosa Products Co whol cosmetics △ AT 7-9372
Hemosa Ceramic Products
△ AT 7-9372
Rider Paul S ⓒ △ AT 7-9372
305 Campbell-Norquist & Co oil
burners △ AT 8-6123
Dial-A-Talk communicating sys
△ AT 8-6123
316 Vacant
318 Smith Floyd
321 Eberle Shoe Store
329 Vacant
330 Casebeer Roy V bldg contr
△ AT 2-6161
NE Union av intersects
420 Quality Leather Products whol
△ AT 8-2025
426 Stiles Apartments
1 Wruble Theo S △ AT 4-7046
2 Vacant
3 Shanedling Saml
4 Fletcher Henry E
△ AT 8-2025
5 Vacant
6 Scott Andy B
7 Schaftendar Geo
9 Vacant
10 Vacant
Street continued
432 Birt James W
444 Peterson Nona C △ AT 7-3556
445 Owens Wilma Mrs
446 Larson Arth O
501 Sharman Ida F Mrs ⓒ
△ AT 1-3472
506 Walker Vince ⓒ △ AT 4-2641
507 Waddell John C
511 Baeckel Edw Jr ⓒ
△ AT 4-1324
512 Ramsdell Helen A Mrs ⓒ
△ AT 7-7807
520 Anderson Wm L
522 Wellington Ernest D
△ AT 7-6807
527 Frater Ralph ⓒ △ AT 4-8801
528 Holliday John B △ AT 4-3153
533 Smith Geo W ⓒ △ AT 7-9088
534 Olin Pauline Mrs △ AT 4-5390
541 Stoehl Margt E Mrs ⓒ
△ AT 2-8842
545a Vacant
546 Hurst Willie ⓒ
608 Watts Richd ⓒ
609 Durrow Marvin ⓒ △ AT 7-6054
612 Indiek Henry H ⓒ △ AT 2-7845
616 Paulus Pauline Mrs ⓒ
△ AT 1-9321
626 Sellner Robt J
632 Grout Jas B ⓒ △ AT 4-3543
88
8639 Funnell Thos W ⓒ △ AL 3-3762
8640 Bennett Alma R Mrs ⓒ
△ AL 3-3645
8705 Bowers Frank H ⓒ
△ AL 3-5765
8706 Stonewall Sidney C ⓒ
△ AL 4-5948
8715 Booth Vernon H ⓒ △ AL 4-6946
8716 Helm Fred L ⓒ △ AL 2-2706
8725 Horick Jas J ⓒ △ AL 3-1404
8728 Geary Alf T ⓒ △ AL 3-3355
8738 Mulkey Leslie L ⓒ △ AL 3-1418
NE 88th av intersects
8801 Dymoke Richd E ⓒ △ AL 4-7719
8803 Renner Arnold F ⓒ △ AL 3-0559
8804 Warden J J ⓒ △ AT 4-1539
8813 Jakeway Jas E ⓒ △ AL 3-9661
8814 Rund Earl M ⓒ △ AL 4-3070
8824 Planteen Wm G ⓒ △ AL 2-1728
8833 Fry Ted A △ AL 2-8800
8834 Johnson Gordon ⓒ △ AL 3-9772
8845 Roskey Kenneth E ⓒ
△ AL 4-4270
8902 High Frank
8903 Popiernik Adolph J ⓒ
△ AL 4-7912
8912 McConaughy Dwight E ⓒ
△ AL 4-6815
8913 Rundel Pearl Mrs ⓒ
△ AL 4-1407
8922 Rojeski Zygmunt J ⓒ
△ AL 4-1790
8923 Neiman Roger G ⓒ
△ AL 2-5194
8932 Hendrickson A Mildred ⓒ
△ AL 3-9994
8942 Sparks Arth E ⓒ △ AL 4-4446
9006 McEnaney Velma Mrs ⓒ
△ AL 3-4775
9016 Mason Gordon D ⓒ
△ AL 3-8680
9026 Carley Jesse J ⓒ △ AL 3-7145
9102 Redinger Ellsworth C ⓒ
△ AL 3-6560
9107 Lively Blanche Mrs ⓒ
△ AL 3-2239
9112 Zachar Harry J △ AL 3-5785

88
RUSSELL PLACE, NE—From 1 north, of intersection NE 88th av and NE Russell, west
8736 Ziegler Geo ⓒ △ AL 2-1907
8746 Larson Arbury C ⓒ
△ AL 3-0582
8756 Waddle Howard W ⓒ
△ AL 3-5452
8759 Schmer Jack G ⓒ △ AL 2-1543
8801 Dymoke Richd E ⓒ
△ AL 4-7719
8806 Karitis Alf E ⓒ △ AL 3-9781
8817 Sullivan Leo M ⓒ △ AL 3-7856
8822 Marcott Wm V ⓒ △ AL 4-3967
8831 Harmond Richd J ⓒ △ AL 3-4920
8834 Cooper Marie Mrs ⓒ
△ AL 2-5867
8845 Chase Beryl F Mrs ⓒ
△ AL 4-6470
8848 Smith Frank W ⓒ △ AL 3-8930
8859 Weedman Constance Mrs ⓒ
△ AL 3-1700
8862 Schenck Roy L ⓒ △ AL 3-0661

125
RUSSELL, N — From 7527 N Williams av west
6 Dummler John H ⓒ
△ BU 5-3136
26 Larkin Pauline M Mrs ⓒ
△ BU 9-1523
101 Evans Leo ⓒ
106 Matheson Angus ⓒ △ BU 5-1445
115 Stamper Lucy K Mrs beauty
shop △ BU 5-3043
116 Walbaum Robt E ⓒ
△ BU 9-5484
131 Johnson Geo C ⓒ △ BU 5-2224
136 Hendricks Herman O ⓒ
△ BU 9-7334
138 Philips Robt A △ BU 5-4827
NW Vancouver av intersects
217 Stelter Geo E ⓒ △ BU 9-7347
224 Tromp Wm C ⓒ △ BU 5-2137
227 Jacobs Fredk E ⓒ
△ BU 5-3294
234 Montgomery Allen K ⓒ
△ BU 5-3798
237 Curran Edw D ⓒ △ BU 5-3437
306 Finzer Malcolm F ⓒ
△ BU 5-1525
307 Weiss Wm jr ⓒ △ BU 5-2396
314 Donin Leonard I ⓒ △ BU 5-1307
315 Siebler Wm F ⓒ △ BU 5-2384
320 Morris Thos J ⓒ △ BU 9-2271
321 Ottersteit Edwin M ⓒ
△ BU 5-2896
327 Caldwell Earl C ⓒ △ BU 5-3207
328 Currier John E ⓒ △ BU 5-3467
N Commercial av intersects
405 Gilstrap Carlie M ⓒ △ BU 5-2294
406 Thomas Boles P ⓒ △ BU 5-3157
415 Jossy Rowena Mrs ⓒ
△ BU 5-3594
416 Nuttall Edw A ⓒ △ BU 5-3284
N Kerby av intersects
514 Phillips Everett J ⓒ
△ BU 9-6831
515 Lucas Mike △ BU 5-7967
525 Mitchell Homer R ⓒ
△ BU 9-1321
530 Allen Clarence H ⓒ
△ BU 5-3303
537 Marson Jos ⓒ △ BU 5-2726
545 Winters Jas H ⓒ △ BU 9-3013
548 Brownell Wm R ⓒ
△ BU 5-3442
625 Jokumsen Agnete K Mrs ⓒ
△ BU 5-1961
628 Dodd Clyde E △ BU 5-3271
634 Stroup Robt C ⓒ △ BU 9-0653
635 Boyens Clarence F ⓒ
△ BU 9-6149
644 Brown Raymond W ⓒ
645 Griskey Jos A ⓒ △ BU 5-3981
708 Collins Fredk J ⓒ △ BU 5-2049
709 Ellison Eckley S ⓒ △ BU 5-3561
716 Skalbeck Roy P ⓒ △ BU 5-7186
719 Price Robt L ⓒ △ BU 9-6482
728 Chenette Philomene Mrs ⓒ
735 Chenette Jas J ⓒ △ BU 5-3351
N Albina av intersects
823 Banik Albert J ⓒ △ BU 5-3551
824 Canich John R ⓒ △ BU 5-2346
831 Arnold Jess J ⓒ △ BU 5-1384
840 Apartments
1 Pyle Robt S △ BU 9-6353
2 Berkey Wm H ⓒ △ BU 5-2027
3 Freer Flora H Mrs
△ BU 9-4892
Street continued
841 Wills J Eustace △ BU 5-3038
847 Gustafson Harold T △ BU 5-2161
856 Mix Floyd E ⓒ △ BU 9-7423
863 Parker Merton C ⓒ △ BU 5-3771
866 Edwards Walter E ⓒ
△ BU 5-4886
877 Woefe Lloyd G ⓒ △ BU 5-2820
123
N Mississippi av intersects
815 No return
924 Cron Carl B ⓒ △ BU 5-3139
925 Kautz Walter B
932 Schroder Wm C ⓒ
933 Curtiss Paul S ⓒ △ BU 9-4375
1008 Pierce Lyle R ⓒ △ BU 5-2482
1011 Tague Marion E ⓒ △ BU 5-2213
1019 Borge Oscar ⓒ △ BU 5-2472
1022 No return
1029 Walker Douglas B ⓒ
△ BU 9-8515
NE 11th av intersects
1102 Rathbone Fayette E ⓒ
△ BU 5-2641
1109 Clark Russell C ⓒ △ BU 5-2851
1112 Harris Robt H ⓒ △ BU 8-0563
1116 Lucas Orville D ⓒ
△ BU 9-7306
1119 Burgess Russell E ⓒ
△ BU 9-7908
1122 Vacant
N Minnesota av intersects
1204 Vacant
1205 Vacant
1214 Vacant
1215 Quelette Laura Mrs ⓒ
△ BU 9-2981
1224 Davison Hubert A △ BU 5-8892
1225 Huebner Henry ⓒ △ BU 9-6915
1234 Beshears Irwin S ⓒ
△ BU 5-1729
1235 King Ralph L ⓒ △ BU 9-0467
1243 Hamilton Harry E ⓒ
△ BU 9-1575
1244 Wilson LaVern C ⓒ
△ BU 9-2521
1249 Siedow Lawrence O ⓒ
△ BU 9-8667
1254 Janin Holland J △ BU 5-4929
1263 Rappe Willis N ⓒ △ BU 9-2537
1264 Sherman Ervin E ⓒ
△ BU 5-5109
1269 McGarr C H ⓒ △ BU 9-2574
N Montana av intersects
1305 Sampson Merle L ⓒ
△ BU 9-3640
1306 Lommasson Willis ⓒ
△ BU 9-6619
1315 Breathouwer Bernard N ⓒ
△ BU 9-9735
1316 MacDonald Wm M ⓒ
△ BU 9-2596
1324 Morgan Frank ⓒ △ BU 9-6612
1327 Kessinger Grover L ⓒ
1333 George Alf E ⓒ △ BU 9-0353
1334 Weis Meta Mrs ⓒ △ BU 9-8532
1404 Thiel Carl A ⓒ △ BU 5-1611
1407 Rogers Edw E △ BU 5-2383
1414 Zuckerman Alex △ BU 9-1770
1415 Crew Patricia J Mrs
△ BU 5-4248
121
N Interstate av intersects
1517 Kelly Lucille M Mrs
△ BU 9-5200
1527 Tupper Edna M Mrs ⓒ
△ BU 9-5891
1605 Flores Carmen Mrs ⓒ
△ BU 5-7534
1621 Doland Floyd △ BU 5-2796
1631 Bergmann Jos H ⓒ △ BU 9-6540
1639 Rieman Ralph A ⓒ △ BU 9-4779
1705 Peel Robt W ⓒ △ BU 9-9488
1713 Vacant
1729 Okazki Tom ⓒ △ BU 9-8592
N Fenwick av intersects
1811 Montag Elsie M Mrs ⓒ
△ BU 9-6641
1814 Vacant
1834 Simmons John W ⓒ
△ BU 9-1792
1835 Blake John C ⓒ △ BU 9-6129
1849 McReynolds Dale G ⓒ
△ BU 9-4466
N Elmore av intersects
N Denver av intersects
1915 Muck Clement E ⓒ △ BU 9-7237
1926 Parker Saml B ⓒ △ BU 6921
1935 McNeel Robt ⓒ △ BU 5-2856
119
N Omaha av intersects
2325 Johnson Earnest L ⓒ
△ BU 9-2194
2326 Bailey Victor W ⓒ △ BU 9-4516
2335 Rutter Donald ⓒ △ BU 5-2778
2238 Conrad Rex G ⓒ △ BU 9-3130
2345 Rosenquist John G ⓒ
2346 Dickson May L Mrs ⓒ
△ BU 9-8758
2354 Simmons Fay B ⓒ
2406 Hynes Dennis P ⓒ △ BU 9-1470
2407 Hill Robt ⓒ △ BU 5-2209
2416 Becker Wm ⓒ △ BU 9-4154
2417 Gragert Donald O ⓒ
△ BU 9-5043
2426 Smiley Steph C ⓒ △ BU 9-0536
2436 Laursen Ore W ⓒ △ BU 9-3426
2444 DeSautel Raymond I ⓒ
△ BU 9-7526
N Delaware av intersects
2504 Borer Henry J ⓒ △ BU 9-2458
2507 Hennen Sylvia R Mrs ⓒ
△ BU 9-5779
2517 Pakkala Thos ⓒ △ BU 5-2980
2518 Laverty Geo W ⓒ △ BU 9-5352
2525 Rowen Darrell A ⓒ △ BU 9-7001
2526 Fulmer Perry A ⓒ △ BU 9-1559
2532 Jones Ellsworth R ⓒ
△ BU 9-5923
2537 Pixler Wm N ⓒ △ BU 9-2586
2549 Bell Fred ⓒ △ BU 9-6535
2550 Wright Jas L △ BU 9-2549
2600 Udell Wilbur N ⓒ △ BU 9-7177
2603 Wilson Leonard J ⓒ △ BU 9-2027
2610 Allen Kenneth ⓒ △ BU 9-4056
2613 Gutschow Robt J ⓒ △ BU 9-8090
2624 Kennell Wilbur O ⓒ △ BU 9-3756
2629 Peterson Ralph ⓒ △ BU 5-1489
2634 Lewis Nolan C △ BU 9-7600
2643 Stuart Chas E ⓒ △ BU 9-0733
2650 Peninsula Baptist Church (pastors study)
2657 Ferry Earnest V ⓒ △ BU 9-6181
N Burrage av intersects
2705 Walkins Henrietta Mrs ⓒ
△ BU 9-0647
2706 Morrow Caroline Mrs ⓒ
△ BU 9-3928
2715 Morrow Jos H ⓒ △ BU 9-6886
2720 Decke Harold E ⓒ △ BU 5-1571
2725 Dickson Rosa J Mrs ⓒ
△ BU 9-6338
2730 Bach Edna M Mrs ⓒ
△ BU 9-2047
2801 Gerrity Breilla V Mrs ⓒ
△ BU 9-4084
2811 Petersen LeRoy H ⓒ
△ BU 9-8707
2814 Devine Jack N △ BU 9-0317
2821 Hauck Ervin F ⓒ △ BU 9-4847
2841 Bohlman Norman W △ BU 9-5235
2903 Gulbrandson Bennett M ⓒ
△ BU 5-6857
2911 Landers Aline Mrs ⓒ
△ BU 5-2058
2929 Vacant
117
N Peninsular av intersects
3104 Rudnick Jas A △ BU 5-3759
3107 Wheelar Robt W △ BU 5-8026
3108 Bailey Jewell L △ BU 9-2993
3111 Riggs Geo ⓒ △ BU 9-7010
3114 Larson Dilon ⓒ △ BU 9-9542
3124 Beal Geo C ⓒ △ BU 5-3921
3134 Renound Jesse A ⓒ △ BU 9-2659
3137 Murphy Edw E ⓒ
N Drummond av intersects
N Emerald av intersects
3263 Ross Norbert E ⓒ △ BU 9-5225
3271 Hufford Geo J ⓒ △ BU 9-3560
3301 Whitney Walla ⓒ △ BU 9-7393
3315 Flath Geraldine E
3333 Christiansen Nels ⓒ △ BU 9-8183
3365 Arrell Geo L ⓒ △ BU 9-0170
3373 Vacant
N Gravenstein av intersects
3404 Hable Myrtle Z Mrs ⓒ
△ BU 9-4154
3407 Pischer Nora L Mrs ⓒ
△ BU 9-5643
3416 Mill Roland W ⓒ △ BU 9-1794
3417 Reed Henry E ⓒ △ BU 9-0043
3428 Fahrenwald Monna I Mrs ⓒ
△ BU 9-1593
N Wabash av intersects
3514 Hansen Clarence T ⓒ
△ BU 9-8454
3523 Barnett Chas ⓒ △ BU 9-6440
3524 Barsch Reinhold R ⓒ
△ BU 9-8125
3535 Stevens Ben H ⓒ △ BU 9-1295
3601 Sloan Chas C ⓒ △ BU 9-1074
3609 Stevens Earl B ⓒ △ BU 9-2935
3616 Wickstrom Seth ⓒ △ BU 9-5195
3630 Leckberg Herman C ⓒ
△ BU 9-6797
3635 Zingler Earnest B ⓒ
△ BU 9-0598
3644 Wheaton Wm A ⓒ △ BU 9-0619
3645 Lorenzen Lorentz A ⓒ
△ BU 9-4208
3714 Weston Wm A ⓒ △ BU 9-1574
3723 Heckman Norbert A ⓒ
△ BU 9-8274
3728 Kalel Saleba ⓒ △ BU 9-1551
115
N Washburne av intersects
N Chataugua blvd intersects
4106 Amack Dalon W ⓒ △ BU 5-1237
4118 Amack Loren △ BU 5-8048
N Everetta av intersects
N Lombard av intersects

172
RUSSET, NE—From 7528 N Williams av east
4 Cervetto Jack T ⓒ △ BU 5-1204
14 Ezetta Peter B ⓒ △ BU 5-1231
23 Reavis Melvin ⓒ △ BU 5-7997
24 Hanson Chas C ⓒ △ BU 9-3824
34 Kalin Mary J Mrs ⓒ
△ BU 5-1374
35 Berkemeyer Wm △ BU 9-9651
44 Enyart Ted A ⓒ △ BE 5-3436
45 Carson Marvin J ⓒ △ BU 9-7345
53 Barr Leonard R
56 Reghitto Mario J ⓒ △ BU 5-1360
59 Grimm Walter R ⓒ △ BU 5-1484
76 Metcalf Dale J ⓒ △ BU 5-1442
NE Rodney av intersects
118 Arndt Philip ⓒ landscape gdnr
△ BU 5-1585
130 Smiley Roy ⓒ △ BU 5-3930
133 Howley Thelma Mrs ⓒ
△ BU 5-2809
140 Roper Andrea E Mrs
△ BU 5-7916
149 Mullen Leo J ⓒ △ BU 5-1369
150 VanEuskirk Esther A Mrs ⓒ
△ BU 9-0184
160 Fincham Robt J △ BU 9-1408
170 Wilson Wm ⓒ △ BU 9-1774
NE Mallory av intersects
204 Turney Hazel R Mrs ⓒ
△ BU 5-1740
205 Cerruti Nick ⓒ △ BU 5-3116
214 Inglesby Peter F △ BU 9-5149
215 Bateja Michl J ⓒ
224 Ball Howard F ⓒ △ BU 5-2340
225 Bacon Robt R ⓒ △ BU 9-4533
315 Cascade Nursing Home
△ BU 9-6257
321 Fashion-Fab of Oregon cabt mkrs
△ BU 9-1166
Master Supply Corp poultry sups
△ BU 9-1166
324 Ford Frank A △ BU 9-6328
NE Union av intersects
424 Vacant
432 Haley Harry E ⓒ △ BU 5-3979
504 Vacant
174
NE 6th av intersects
NE 10th av intersects
1008 Grissith Wm L ⓒ △ BU 5-1465
1024 Lord Harold C ⓒ △ BU 5-2447
1034 Lincoln Elec Co welding equip
△ BU 9-8831
1040 Hazel-Atlas Glass Co mfrs
△ BU 9-6190
NE 11th av intersects

TP	Adjoining	Source
-	✓	R. L. Polk Co. Publishers

RUSSELL 1960

RUDY TER, SW—Contd
7816 Wintler Carl B jr ⓘ
△ CH 4-2042
7817 Huser Robt A ⓘ △ CH 6-4081
7820 Perko Joseph M ⓘ
△ CH 4-1586
7826 Carlson John C ⓘ
△ CH 4-3650
7832 Vacant
7843 King Lee K ⓘ △ CH 4-4247
7847 Reicoff Ernest W ⓘ
△ CH 4-9143
7855 Karlgaad Clarence O ⓘ
△ CH 4-1757
7901 Draper Leroy D ⓘ
△ CH 4-1498
7903 Fowler Paul L ⓘ △ CH 4-8277
7905 Dailey Donald W ⓘ
△ CH 4-7206
7907 Greene Kalmon J ⓘ
△ CH 4-8740
7908 Newbern Raymond B ⓘ
△ CH 4-9351
7909 Neumeister Alf H ⓘ
△ CH 4-8970
7920 Claterbos Harriet M Mrs ⓘ
△ CH 4-8532
7929 Blauer Henry S ⓘ
△ CH 4-4153
8020 Bressie Y Carl ⓘ △ CH 4-8500
8023 Pearson Geo L ⓘ △ CH 4-8844
8030 Eklund Grace Mrs
△ CH 4-7703
Anderson John R ⓘ
△ CH 4-3508
8035 Page Ancel S ⓘ △ CH 4-7835
8110 Raz S Henry ⓘ △ CH 4-4884
8120 Billeter David D ⓘ
△ CH 4-5423
8125 Brown Garthe ⓘ △ CH 4-9576
8135 Bartrum Claude D ⓘ
△ CH 4-3107
8138 Bohmann Louis ⓘ △ CH 4-5986
8143 Joseph Fred E ⓘ △ CH 6-2558

328
RURAL, SE—From 7101 SE 13th av east
1325 Schwartz Albert ⓘ
△ BE 4-1740
1330 Cole Lillie L Mrs ⓘ
△ BE 5-4026
SE 14th av intersects
1409 Brown Ernest M ⓘ
△ BE 6-4857
Pac Storage & Del Co unloading autos △ BE 2-0601
1423 Anderson Sam S ⓘ △ BE 5-6356
1426 Powell Oscar ⓘ △ BE 6-4369
1432 Lewis Harry L △ BE 6-4264
1435 Herstine Leona G Mrs ⓘ
△ BE 5-6764
1504 Clopton Gail L Mrs
1507 Gierster Louis ⓘ △ BE 2-8309
1514 Peterson J Merrill ⓘ
△ BE 2-8611
1515 Bettger Anna M Mrs ⓘ
△ BE 5-4514
SE 16th av intersects
1625 **Carolyn Apartments**
△ BE 2-8565
1 McCullough Vivian R Mrs ⓘ
△ BE 2-8563
2 Smith Bessie B △ BE 6-2236
3 Jorgensen Blanche E △ BE 5-4824
4 Avey Mae Mrs △ BE 2-3596
•5 LaHaie Gerald △ BE 2-3393
6 Pomplitz Hazel P Mrs
△ BE 4-7973
322
SE 36th av intersects
3605 Cox Alan D △ PR 5-4158
3617 Smith John ⓘ △ PR 1-2033
3620 Springer Joshua S ⓘ
△ PR 1-9848
3638 Dahlin Alf D ⓘ △ PR 5-0404
3649 Cooper Leona G Mrs ⓘ
△ PR 4-4495
3650 Winters Fred S ⓘ
△ PR 1-1437
3656 Dietz Cleadous C ⓘ
△ PR 1-6868
3664 Richards Perry S ⓘ
△ PR 1-2749
3667 Stuart Geo M ⓘ △ PR 1-1398
3671 Flury Robt J ⓘ △ PR 5-5591
3676 Weiner Geo ⓘ △ PR 1-5808
SE 37th av intersects
3710 McLeod Don W ⓘ △ PR 1-7278
3717 McKey Ray E ⓘ △ PR 4-3949
3725 Canestro Jos A ⓘ △ PR 4-9547
SE 38th av intersects
3801 McAndy Jas L ⓘ △ PR 5-0632
3806 LaFord Geo F △ PR 1-7287
3815 Nelson Edw C ⓘ △ PR 1-9957
3816 Genzer Everett C ⓘ △ PR 4-8305
3838 Scheible Frank G ⓘ
△ PR 4-1893
3908 Vandervelden Richd
3924 Griffith Helen Mrs ⓘ
△ PR 5-8429
4005 StJames Lowrie A ⓘ
△ PR 4-2452
4008 Nemarnick Emil ⓘ
△ PR 5-1348
4028 Vacant
SE 41st av intersects
4110 Kern Maynard ⓘ △ PR 4-5159
4111 Morello Hanadi H ⓘ
4115 Vacant
4118 Shenk John R ⓘ △ PR 1-7483
4124 Schonfeld Steve ⓘ
△ PR 5-8201
4125 Nyberg Richd A ⓘ △ PR 4-8003
4133 O'Hanlon Jas B ⓘ
△ PR 5-5664
4140 Curran Jos A ⓘ △ PR 1-6857
4141 Low Edw B ⓘ △ PR 1-5594
4144 Tom Moon O ⓘ △ PR 5-0545
4151 Bohall Betty ⓘ △ PR 5-5881
SE 42d av intersects
4214 Huber Jos B △ PR 1-6378
4215 No return
4218 Tathwell Martha Mrs ⓘ
△ PR 5-5016
4223 Costanzo Henry ⓘ
△ PR 1-5477
4228 Carrington Maurice A ⓘ
△ PR 5-3489
4234 McIntosh Leslie L ⓘ
△ PR 5-8381
4235 Donais Rosalie M Mrs
△ PR 1-3683
4304 Hayes Jack B ⓘ △ PR 1-4704
4305 Shirts Elmo B ⓘ △ PR 4-7227
4310 Moon Quenton ⓘ △ PR 4-9893
4317 Nessly Milford G ⓘ
△ PR 1-7730
4321 Davis Wm H jr ⓘ △ PR 4-6464
4403 Stattenborg Melvin ⓘ
△ PR 1-2765
4404 Garner Donald S ⓘ
△ PR 4-5683
4414 Huntley Mabel Mrs
△ PR 1-0406
4417 Owens Richd V ⓘ △ PR 1-0137
4431 Vacant
4440 No return
4445 Potter Paul R ⓘ △ PR 1-1200
4446 Super Raymond W ⓘ
△ PR 1-6504
SE 45th av intersects
Unopened to SE 87th av
302
SE 87th av intersects
8716 Patchin Gerald W ⓘ
△ PR 4-4279
8723 Stone Ralph S ⓘ △ PR 1-8649
8726 Tringali John J △ PR 5-8769
8733 Puffinburger Donald E ⓘ
△ PR 4-4811
8736 Wootan David J ⓘ △ PR 5-4601
8742 Mitchell Kurt ⓘ
8743 Tonseth Earl R ⓘ
△ PR 4-7798
8744 Dapperman Frances R Mrs ⓘ
△ PR 1-1406
8751 Parham Richd G ⓘ △ PR 4-7861
8757 Cousins Margt I Mrs
△ PR 4-0191
8808 Varner Harley ⓘ △ PR 1-6519
8815 Norman James ⓘ △ PR 1-3934
8819 Flaker Helena Mrs △ PR 1-9358
8820 Boynton Chas H ⓘ △ PR 4-0975
8840 Paynter Gordon W △ PR 1-8117
8904 Serface Chas R ⓘ △ PR 1-8538
8905 Maxwell Chas W ⓘ
△ PR 4-0407
8910 Boivine Wm C ⓘ △ PR 4-6214
8923 Wellin Wilhelm P ⓘ
△ PR 1-2697
8930 Nichols Lillie V ⓘ
△ PR 1-9998
8937 Tiahrt Ted R △ PR 4-3352
8940 Andersen Eug F ⓘ
9005 Johnson Mae Mrs ⓘ
△ PR 1-6946
9017 Tomososki Stanley J ⓘ
△ PR 5-4736
9022 Coffman Cecil A ⓘ △ PR 1-4911
9025 Cox Jas H △ PR 5-0441
9106 Vacant
9110 Middleton Asa N △ PR 1-9795
9112 Flynn Donald M ⓘ
△ PR 4-2827
9116 Jensen Geo H △ PR 5-8585
SE 92d av intersects

53
RUSSELL, N—From 2529 N Williams av west
1 Matthieu Drug Co △ AT 7-3816
5 Billy's Dry Clng △ AT 4-9962
7 Vacant
8 Citizens Fountain Lunch
△ AT 4-9343
11 Hardy's New Look Shoe Repair
△ AT 4-9788
14 Bob's Billiards △ AT 4-9073
16 Dawson's Tonsorial △ AT 4-9474
17 Vacant
19 Harry's Flamingo Club night club
△ AT 2-9677
23 Vacant
24-28 Waldo Meat Products sausage mfrs △ AT 7-0034
27 Philbin Mfg Co battery charger repr △ AT 7-1718
31 Nielsen Jewelers △ AT 7-1614
32 City Body & Paint Shop (side entrance)
35-37 Denme Bros paints
△ AT 2-3213
36 Gay Paree Tavern △ AT 4-9830
109 Brown Webster C phys
△ AT 4-7671
111 Barnes Allen △ AT 8-3549
Posey Lee △ AT 4-5967
113 Lew's Man's Shop clo
△ AT 2-4900
N Vancouver av intersects
219 Oregonian The (Br No 4)
△ AT 2-4181
225 Albina Pipe Bending Co
△ AT 2-2503
237 Gethsemane Church of God in Christ
N Flint av intersects
sw cor Lillis-Albina Park
N Gantenbein av intersects
315 Newel Truck Equip Co auto body mfrs △ AT 1-1149 and △ AT 1-1140
321 Johnson Lucille △ AT 2-9155
323 Brown Karl
325 Cage Hunter Mrs
327 Wright Fredk
401 Vacant
403 Vacant
405 Vacant
407 Deweese Carl
411 Vacant
413 Vacant
423 **Apartments**
1 Sims Willie △ AT 4-5433
2 Brown Mary
3 Brown Gwen
4 Moore Frank
Street continued
506 Hughes Arth A ⓘ
516 Higginbotham Nelson
△ AT 7-5219
523 Interstate Elec Co mtr reprs
△ AT 7-3697
531 Robinson Josephine Mrs
535 Alexander Pearl
537 McKeller Mattie L Mrs
△ AT 2-4258
541 Harper Gilbert
555 Universal Ch of Christ
N Kerby av intersects
602 Vacant
606 Vacant
608 House of God Holy Ch
635 Hill John A ⓘ
637½ Vacant
639 Hill's Grocery △ AT 4-9905
641 **Apartments**
1 Vacant
2 Harvey Arth
3 Brown Edw
4 Dolby Geo
5 Logan Chas
Street continued
645 Tire Distrs Inc (stge)
N Ross av intersects
656 Tire Distributors Inc tire reprs
△ AT 8-5467
663-67 US Willow Furn Mfg Co
△ AT 7-2727
664 Sturn Elevator Co mfrs
△ AT 4-2003 △ AT 4-3237
N Borthwick av intersects
703 Moyer Lewis Dry Goods Store
△ AT 7-3136
707 **Cozy Apartments** △ AT 8-4974
1 Tafilovich Geo
2 Nordstrom Fred
3 Woodley Mahlon R
4 Olbus Clarence
6 Vacant
9 Tallard Guy △ AT 8-4974
11 Seeder John W
12 Barclay Jas
15 Vacant
Street continued
710 Priestley Art Oil Co
△ AT 8-5297
713 Vacant
717 Vacant
729 Vacant
733 Vacant
737 **Russell Apartments**
(side entrance)
740 Williams Food Mkt △ AT 4-9973
741 Vacant
743 **Russell Apartments**
A Jackson Martha Mrs
Knighten Willman
C Zachary Cleo
D Vacant
E Vacant
F Green Christine Mrs
1 Tillman Bennie L
2 Vacant
3 Locke Robt
4 Foster Verda Mrs
6 Brown Merline Mrs
8 Logan Chas
9 Cook James
10 Vacant
Street continued
745 Vacant
747 Vacant
753 First Class Clns clo
N Albina av intersects
801-07 Hertz Truck Rental Serv (stge)
809 **Davis Apartments**
1 Crump Billy
2 Ward Joseph
3 Bowes Arth
4 Harris Wm
5 Burnett Claude L
6 Gilbeaux Wardele J
7 Vacant
8 Vacant
9 No return
11 Vacant
Street continued
813 Vacant
816 Abco Janitor Supply (ofc)
△ AT 2-0851
817 Lusthoff Wm L
818-32 City Galvanizers Co
△ AT 2-8450
819 Campbell's Cln & Pressing
△ AT 4-9193
820-22 City Galvanizers (ofc)
△ AT 2-8450
829 Tide Co The elec contrs
△ AT 4-1189
832 Thomas Al & Son △ AT 2-1755
836 White Eagle Cafe restr
△ AT 4-9625
838 Kelley Jas B
847 Vacant
849 **StGeorge Apartments**
△ AT 4-9982
2 Rose Chas H
3 Creager Geo
6 Vacant
9 Donovan Eug
10 Ryan James
14 Lassen Al
16 Baker James
17 Novak Leo
24 Cox Gerald
26 Lind Victor
28 Mace Roy
30 McVickers Florence
34 Sheets Robt J
Street continued
855 Grumpy's tavern △ AT 4-9405
N Mississippi av intersects
921 Anderson Carl G
923 Vacant
924 Prentice Material Handling Co (br) △ AT 2-3262
927 Vacant
931 **Home Apartments** △ AT 4-9528
Huble Gustuf
1 Devlin James
4 Griffin Lewis L
7 Dunn Danl
9 Ditler John
11 Lopez Jose
16 Richmond Harold L
24 Nugent James
29 Cozad Nell Mrs
33 Davis Orlando
35 Wicks Christian A
36 Madison Ralph
37 Pilewski Alf
43 Rollizer Joseph
Street continued
933 Seal-Kote Pacific Paint Co mfrs
△ AT 4-8741
937 Vacant
943 Service Pattern Wks △ AT 4-1785
947 **Powell Apartments**
201-03 Boyd Melvin E
204 Vacant
205 Grace Luther
207 Vacant
210 Vacant
214 Lafall Aaron
216 Sudds Robt E
218 Vacant
220 Wainscott Adele
223 Burris Anderson B
△ AT 4-4834
224 Grace Wm
226 Palmer James
302 Breland Northlee
303 Dunbar Jessie
306 McCousin Roscoe
307 Vacant
309 Troop Letha
315 Vacant
317 Duma Marvin
320 Woodford Robt
321 Anderson Leo
324 Jones Eric
325 Taylor John
327 Howard Richd
329 Vacant
331 Roberts Sam
Street continued
949 Interstate Tavern △ AT 4-9353
51
N Interstate av intersects
1027 Republic Carloading & Distr Co
N Larrabee av intersects
1101 Mecca Lunch
1103 Albina Federal Credit Union
△ AT 8-3033
1105 Jacobsen K F & Co Inc
(side entr)
1107 Jacobsen K F & Co Inc asphalt mfrs △ AT 2-0983
ft Union Pac Railroad Co (shops and yd) △ CA 7-7771

68
RUSSELL, NE—From 2529 N Williams av east
2 U-Neek Clns clo prsrs
△ AT 4-7411
6 Ideal Barber Shop △ AT 4-9298
22 Albina Inn tavern △ AT 4-9312
26 Groves John plmb △ AT 7-3410
28 Vacant
30 Vacant
31 Preston Joe
32 **Apartments**
1 Morris Ernest F Rev ⓘ
2 Mitchell Annie L Mrs
3 Vacant
4 Vacant
5 Vacant
6-7 Johnson Walter A Rev
8-19 Mitchell Leo Rev
△ AT 7-4886
Street continued
33 Bettis Canned Gds (whse)
△ AT 7-9044
36 Full Gospel Pentecostal Church
38 City Police Reserves-Sunshine Div △ AT 7-1294
52-54 Vacant
56 Vacant

E. CARUTHERS
READY-MIX CONCRETE FOR ALL JOBS
BElmont 4-5351

CUMMIN
FOR DRUGS
8438
N. JER
CAL
AVEN
6-020

PACIFIC NORTHWEST COMPANY
Investment Securities
Since 1913
904 WILCOX BLDG.
TEL. CApitol 8-3311

TP	Adjoining	Source
-	✓	R. L. Polk Co. Publishers

SACRAMENTO 1960

RUSSET, NE—Contd
1205 Vacant
1225 Proffitt Geo P Δ BU 9-5866
1228 Vacant
NE 13th av intersects

145
RUTLAND TERRACE, SW (Arlington Heights) — From SW Fairview blvd north to SW Champlain south of W Burnside
2735 Hanseth Jacob L ⓪ Δ CA 3-5639
2738 Karnopp John L ⓪ Δ CA 3-4960
2743 Allenby Jas H ⓪ Δ CA 3-9446
2744 Pear Harold P ⓪ Δ CA 2-4924
2753 Hallman Thos B ⓪ Δ CA 7-3752
2767 Honeyman Ronald J ⓪
Δ CA 3-2035
2770 Johnson Joanne Mrs Δ CA 7-1850
2780 Thompson Wm H Δ CA 3-8581
2797 Obee Floyd P ⓪ Δ CA 7-6103
2805 Skipton Leo J ⓪ Δ CA 2-4387
2811 Humphrey Chas E ⓪
Δ CA 2-2632
2823 James Harold G ⓪ Δ CA 3-4667
2855 Gnau Arth E Δ CA 7-4358
Rosenberg Richd L ⓪
Δ CA 3-8477
2858 Gross Paul G ⓪ Δ CA 3-9566
2862 Nash Hilda S Mrs ⓪
Δ CA 3-3759
2870 Thye Theo J ⓪ Δ CA 7-5324
2889 Moyer Wm A ⓪ Δ CA 2-5993
2890 Duff Thos V ⓪ Δ CA 2-3480
2897 Merriam Geo R ⓪ Δ CA 3-1805
SW Chapman av intersects

68
SACRAMENTO, NE — From 2337 N Williams av east
18 Black Annie B Mrs Δ AT 2-2048
Gainer Mildred Mrs
Martin Pearl L Mrs
McKenzie Elvin ⓪ Δ AT 1-6792
Peterson Dorothy Mrs
19 Vacant
26 Jordan Washington T ⓪
Δ AT 8-3687
27 Medlock Saml W ⓪ Δ AT 2-3961
30 White Willie M Mrs
31 DeBose Emma Mrs ⓪
Δ AT 8-1819
32 Mosely Neola Mrs Δ AT 4-2338
36 Ferguson Inez B Mrs
Δ AT 7-6808
41 Cross Harrie B Mrs ⓪
Δ AT 8-3044
49 Carter Katherlee Mrs
Δ AT 1-2349
50 Lowe Juanita J
51 Jackson Luella Mrs
52 Leftridge John D ⓪ Δ AT 2-5405
53 Slaughter Mary L Mrs ⓪
Δ AT 4-6071
54 Robinson Mary Mrs
Δ AT 2-7480
60 Cromer Zina B Mrs ⓪
Δ AT 4-1390
61 McClure Calvin D Δ AT 4-8436
67 Vacant
72 Baldwin Bernice Mrs
Δ AT 1-4610
73 Preston Louis E jr ⓪
Δ AT 4-1449
76 Arnold Geo Δ AT 7-8582
NE Rodney av intersects
103 Vaughn Lewis J Δ AT 4-2678
113 **Apartments**
1 Vacant
2 Fagans Oscar
3 Vacant
4 Vacant
5 Vacant
6 Vacant
7 Vacant
8 Vacant
Street continued
119 Penton Rosa Mrs
121 Perry Kath Mrs Δ AT 8-5484
124 Ramsey Ruth C Mrs ⓪
Δ AT 7-7026
129 Clark Clifton jr
130 Thomas Otis Δ AT 1-5244
203 Wilson Jas M ⓪ Δ AT 7-3671
206 Brooks Fred Δ AT 2-5084
212 Vacant
213 Collins Evelyn M ⓪ Δ AT 1-6930
214 Vacant
217 Strickland Marcellus E
225 James A B Δ AT 7-7977
Jones Jos
227 Purcell Wm W ⓪ Δ AT 1-1405
234 **Apartments**
1 Smith Cora Mrs Δ AT 1-6807
2 Levi Minnie W
3 Monette Kath Mrs
5 Beson Robt L Δ AT 7-3021
6 Mitchell Helen Mrs
7 Harris Ernest jr
8 Brooks Richd W
Street continued
235 Craven Rosie L Mrs
Δ AT 4-5925
236 Hasklins Betty J Mrs
237 Vacant
300 Brown Emanuel ⓪ Δ AT 2-1987
301 Langstaff Nathl Δ AT 7-4751
306 Johnson Freddie M Mrs
Δ AT 1-7096
308 Canda Willie M Mrs
310 Ross Roland Δ AT 4-4416
312 Bentley Wm M
313 Williams Beatrice B Mrs
Δ AT 4-6937
317 Norton Helen B Mrs ⓪
Δ AT 7-7179
320 Welders Sup Co (side ent)
NE Union av intersects
412 Clark Wamon
418 Westrup Kenneth M Δ AT 2-7017
423 Kelso Virgil ⓪
432 Sutherland Henry B ⓪
433 Johnson Johnny ⓪ Δ AT 4-7057
438 Vacant
442 Vacant
445 Collins Rosie Mrs ⓪
504 Hammond Irene Δ AT 2-3558
515 Dyer Louis ⓪ Δ AT 4-7784
516 Carey Naomi Mrs ⓪
Δ AT 8-2007
518 Vacant
521 No return
524 May Flun ⓪ Δ AT 2-6394
527 Riel Geo E ⓪ Δ AT 7-4830
533 Simpson Louisa M Mrs ⓪
Δ AT 7-9341
534 Vacant
537 Gilbert David W Δ AT 2-8677
545 Cone Elvin L ⓪ Δ AT 2-3427
602 Simmons Jas R ⓪ Δ AT 4-4071
603 Couture Maryann Mrs ⓪
614 Swint Henry H ⓪ Δ AT 7-0721
615 Vacant
622 Harper Gertha Mrs Δ AT 4-4124
623 Williams John R ⓪ Δ AT 2-2654
626 Jordan Jewell B Mrs
82
NE 52d av intersects
5200 Fairview Farms Inc Dairy
Δ AT 2-7715
5210 Vacant
5216 Anderson Auto Elec Co contrs
Δ AT 1-1764
5222 Fosback Woodworking cabt mkrs
Δ AT 1-7103
5227 Brunke Furn Co (whse)
5232 Coast Hlg Inc Δ AT 2-3235
5241 Vacant
5255 Dimick Motion Picture Laby
(rear entr)
NE 53d av intersects
5305 Vacant
5307 McCorkle Lucy K Mrs
Δ AT 7-4465
5315 Brent Louis V ⓪ Δ AT 7-8831
5321 Juenemann Wm I Δ AT 4-4934
5323 Davis Ruth
5325 Murray Kathern H Mrs ⓪
Δ AT 8-4643
5327 Crisman Helen M Δ AT 2-8520
5333 Vacant
NE 54th av intersects
5405 Gaither LeRoy G ⓪ Δ AT 7-8729
5415 Petersen Lawrence H ⓪
Δ AT 7-3306
5425 Bean Archie M ⓪ Δ AT 1-0994
5432 Crane Bertha L Mrs ⓪
Δ AT 4-3787
5433 Hochberg Morris ⓪ Δ AT 7-6048
5333 Staats Lloyd E ⓪ Δ AT 1-5238
5445 Reese Chas L ⓪ Δ AT 1-2098
NE 55th av intersects
5505 Goetz Gladys ⓪ Δ AT 2-3447
5515 Briggs Helen Mrs ⓪
Δ AT 4-2419
NE 56th av intersects
5624 Sandow Lilly M Mrs ⓪
Δ AT 4-5509
84
NE 57th av intersects
NE 58th av intersects
5815 Verbin Abner J ⓪ Δ AT 4-7118
NE 59th av intersects
5904 Smith Geo W ⓪ Δ AT 8-3512
5905 Gasaway Mary C Mrs ⓪
Δ AT 4-1055
5923 Hewitt Henry H ⓪
Δ AT 8-4243
5924 Goritsan Geo B ⓪ Δ AT 7-6343
5934 Dorr Calvin A ⓪ Δ AT 2-4052
5935 Petersen Eleanor E Mrs ⓪
Δ AT 1-7870
NE 60th av intersects
6004 Klein Adolf G ⓪ Δ AT 1-4261
6007 Grinnell Delbert W ⓪
Δ AT 7-3501
6015 Bozulich Anton M ⓪
Δ AT 1-8285
6025 Wold Benj H ⓪ Δ AT 4-1434
6035 Beier Frank J ⓪ Δ AT 1-0106
6036 Marvin Darwin S ⓪ Δ AT 2-5255
NE 61st av intersects
6104 Whiting Marion F ⓪
Δ AT 7-9498
6105 Isaacson Ted ⓪ Δ AT 7-8030
6108 Fernald Gordon H ⓪
Δ AT 7-5096
6116 Visse Harry C ⓪ Δ AT 2-0257
6119 Burnie Budd G ⓪ Δ AT 7-0567
6122 Brenton Walter C ⓪ Δ AT 7-7025
6135 Taylor Millard B ⓪ Δ AT7-3869
6142 Sargent John R ⓪ Δ AT 1-8329
NE 62d av intersects
6219 Miners Emily Mrs ⓪
Δ AT 2-4908
6237 Fischer Clair A ⓪ Δ AT 4-5695
6253 Davis John E ⓪ Δ AT 1-9625
NE Brazee intersects
NE 64th av intersects
6407 Haasarud Hubert L ⓪
Δ AT 1-0865
6415 Vacant
6427 Sweeney Donald L ⓪
Δ AT 7-6889
6437 DuSault Etta M Mrs ⓪
Δ AT 1-8333
86
NE 65th av intersects
6535 Cain Clyde N ⓪ Δ AT 2-5623
NE 66th av intersects
6609 Byland Terry G ⓪ Δ AT 1-5275
6631 Hall Sylvester B ⓪
Δ AT 8-1068
NE 67th av intersects
6707 Vincent Maude S Mrs ⓪
Δ AT 2-9095
6719 Vacant
6727 Jensen Jens N ⓪ Δ AT 2-4692
6735 Gregoire Lillian P Mrs ⓪
Δ AT 7-2069
6827 Slaymaker A Russel ⓪
Δ AT 1-8380
6839 Baker Herman C ⓪ Δ AT 2-4281
6849 Delavan A M ⓪ Δ AT 2-7592
6859 Plummer Irving W ⓪
Δ AT 1-1671
6869 Allen Roland ⓪ Δ AT 1-3423
6877 Grosvenor Edith E Mrs ⓪
Δ AT 1-7893
NE 69th av intersects
6905 Jackson Philip D ⓪ Δ AT 2-7832
6915 Binford Thos P ⓪ Δ AT 2-0427
6925 Hoolzie Robt M ⓪ Δ AT 1-3558
6935 Hewitt LeRoy A ⓪ Δ AT 4-1693
6945 Starr Whitney ⓪ Δ AT 7-1943
6955 Weber John D ⓪ Δ AT 7-3834
NE 70th av intersects
7007 Yaw Theo A ⓪ Δ AT 7-0673
7017 Mahe Roy O ⓪ Δ AT 2-7213
7027 Honts Frank F ⓪ Δ AT 8-4097
NE 71st av intersects
NE 72d av intersects
7206 Thompson Florence S Mrs ⓪
Δ AT 4-1437
7226 Onslow Archie G ⓪ Δ AL 4-1520
7227 Buckles Paul M ⓪ Δ AT 3-4452
7235 Tomassene Chas A jr ⓪
Δ AL 3-1038
7240 Potts John H ⓪ Δ AT 4-3583
7250 Campbell Lillian C Mrs ⓪
Δ AT 4-4601
7300 Piper John T ⓪ Δ AL 3-2710
7303 Warnell Chas E ⓪ Δ AL 3-7978
7320 Wagner Gustave H ⓪
Δ AL 4-4642
7323 Merklin Ralph L ⓪ Δ AL 2-1834
7331 Ehman Fred A ⓪ Δ AL 3-1574
7339 Schwegler Ramon M ⓪
Δ AL 4-7206
7344 Eckelman Chas E ⓪
Δ AL 3-5141
NE 74th av intersects
7402 Orkney Edw M ⓪ Δ AL 3-7075
7405 Myles John I ⓪ Δ AL 3-2886
NE 75th av intersects
7507 Diamond Nicholas D ⓪
Δ AL 3-0877
7508 Auld Harold H ⓪ Δ AL 3-7951
7516 McCutchan Guy R ⓪
Δ AL 3-1787
7517 Munson Mahlon S ⓪
Δ AL 2-2627
7527 Gregores Greg J ⓪ Δ AL 3-7234
7530 Killam Graham J ⓪ Δ AL 4-4715
7537 Harrington Webber C ⓪
Δ AL 3-6889
7544 Hansen Louis F ⓪
Δ AL 4-8826
7547 Creevy Kath M Mrs ⓪
Δ AL 3-9705
NE 76th av intersects
7600 Johnson Theo A ⓪ Δ AL 4-1752
7609 Anderson Geo W ⓪ Δ AL 3-6628
7610 Simpson Earl F ⓪ Δ AL 2-7550
7620 Arnold Darrell C ⓪
Δ AL 4-1745
7625 Mortensen Aage W ⓪
7630 Elliott Otis N ⓪ Δ AL 3-5251
7637 Bolton Geo Z ⓪ Δ AL 4-8415
7641 Bolster Arth W ⓪ Δ AL 4-0649
88
NE 82d av intersects
8252 Helser Edw R ⓪ Δ AL 2-3360
8253 Clevinger Jack W ⓪ Δ AL 3-2204
8310 Johnson Norris S ⓪ Δ AL 3-5264
8311 Weisser Wm J ⓪ Δ AL 4-7009
8325 Glass Arth E ⓪ Δ AL 3-5925
8330 Payton Beuford L ⓪
Δ AL 3-2661
8340 Asmussen Allen C ⓪
Δ AL 4-5239
8350 McNeil John A ⓪ Δ AL 4-5011
NE 84th av intersects
8404 Klee Ronald Δ AL 2-3559
8405 Wheeler Cecil G ⓪ Δ AL 3-6750
8422 Zink Margarette M Mrs ⓪
Δ AL 4-7256
8433 Rand Clyde A ⓪ Δ AL 3-9785
8438 Padon Geo H ⓪ Δ AL 2-5881
8500 Freuler Lloyd R ⓪ Δ AL 2-5153
8505 Huffman Gladys T Mrs ⓪
Δ AL 4-8356
8512 Sater Harold C ⓪ Δ AL 4-3703
8519 Romine Berney W ⓪
Δ AL 2-6577
8522 Stone Jos M ⓪ Δ AL 3-4069
8534 No return
8610 Widing Donald J ⓪ Δ AL 4-8328
8624 Yost Kenneth M ⓪
Δ AL 4-8328
8625 Ellerman Roy L ⓪ Δ AL 4-9838
8636 Krieger W Sidney ⓪
Δ AL 3-7016
8637 Reasoner Loren D Δ AL 4-8989
NE 86th av intersects
8703 Gregg Harold R ⓪ Δ AL 4-8811
8710 Kenworthy Elwood L physical
therapist Δ AL 2-5104
8719 Bond Oscar L ⓪ Δ AL 4-8334
8722 Tupper Ray E ⓪ Δ AL 2-3794
88th av intersects
8806 Peters Geo M ⓪ Δ AL 3-0558
8807 Wegert Albro W ⓪
Δ AL 4-2645
8816 Bragg Wm R ⓪ Δ AL 3-0763
8825 Loggan Jas H ⓪ Δ AL 2-4932
8830 Hawkins Dick O
8835 Plew Donald K ⓪
Δ AL 3-2120
8838 Vacant
8902 Strayer Harry R ⓪ Δ AL 3-8618
8905 Jepson Cecil G ⓪ Δ AL 3-3176
8912 Davis Darrel W ⓪ Δ AL 3-0609
8915 McKay Dorothy Mrs ⓪
Δ AL 3-8921
8920 Curd Glen A ⓪ Δ AL 4-6998
8925 O'Brien Leona Mrs ⓪
Δ AL 2-8361
8930 Diehl Wm M ⓪ Δ AL 3-5080
8935 Wells Leland E ⓪ Δ AL 4-3527
9005 Backenstos Jas E ⓪
Δ AL 4-8139
9015 Joslin Marvin C ⓪ Δ AL 3-1161
9022 Beaver Jas W ⓪ Δ AL 3-5895
9025 Berry Orville S ⓪ Δ AL 3-5289
9030 Martinolich Clarence D ⓪
Δ AL 3-9263
9035 Turnley Simon M ⓪
Δ AL 3-6411
9105 Cole Herbert E ⓪ Δ AL 3-4235
9106 Becker Frank W ⓪ Δ AL 2-4668
9110 Hutchinson Clyde A ⓪
Δ AL 4-6917
9111 Stephens Ruth E Mrs ⓪
Δ AL 3-9802

332
ST ANDREWS DRIVE, SE (Garthwick Addition)
SE Exeter intersects
601 Holman Howard B ⓪
Δ BE 6-5008
605 Finley Wm L jr ⓪ Δ BE 6-4833
611 Hurtig Dorothy L Mrs ⓪
Δ BE 2-4971
621 Griffin H Curtis ⓪ Δ BE 2-8097
629 Wizer Jas J ⓪ Δ BE 6-3650
637 Rockwell C L ⓪ Δ BE 6-4552
645 Rettman Arth E ⓪ Δ BE 6-1059
655 Campbell John S ⓪
Δ BE 6-2621
660 Siegfried Homer C ⓪
Δ BE 6-5179
1806 Thompson Robt M ⓪
Δ BE 6-2048
1825 Sattelberger Constn Co
Δ BE 6-3837
Sattelberger Martin ⓪
Δ BE 6-3837
1826 Peterson Jessie B Mrs ⓪
Δ BE 6-5439
1829 Heslop Calvin H ⓪ Δ BE 5-7428
1830 Christ Everett C ⓪ Δ BE 5-5261
1834 Dahlin A Dennis
1836 Ross Fred ⓪ Δ BE 4-2780
1837 McClung Thos H ⓪
Δ BE 4-4429
1840 Quigg J Graham ⓪
Δ BE 4-2194
1846 Cady W Frank ⓪ Δ BE 6-5793
SE Manchester pl intersects
1850 DeLong E Duane ⓪
Δ BE 6-3967
1854 Williams Floyd W ⓪
Δ BE 2-3795
1855 Fowler Fred A ⓪ Δ BE 6-8149
1856 Salisbury Fredk S ⓪
Δ BE 5-0152
1858 Pennington Barbara Mrs ⓪
Δ BE 6-5337
1862 Cowen Dale R ⓪ Δ BE 2-3881

149A
ST CLAIR AV, SW — From 2251 W Burnside south
710 **Stelwyn Apartments**
Δ CA 7-9435
bsmt Keith Luther R Δ CA 2-7176
1 Vacant
2 Faraday Maxine E Δ CA 8-1784
3 Beck Bertha Mrs
4 Wallace Grace I Mrs
Δ CA 3-2262
5 Thompson Rilla Δ CA 2-4090
6 Lane Eliz
7 Geballe Pauline I Δ CA 7-6962
8 Vacant
9 Vacant
10 Kyser Mariam
11 Vacant
12 Vacant
14 O'Neil G
15 Demski Stanley
16 Thomas Wm F
17 Vacant
18 Palumbi Tony
19 Vacant
20 Hodder Cordelia Mrs
22 Massey Luther
23 Shulman S Scotty
100 Horshan Harry
101 Anderson Judy Δ CA 8-4667
102 McFate L Renee Mrs
Δ CA 2-2450
103-04 Frohman Anson S
Δ CA 8-1255
105 Kress Ronald
106 Nugent Margt Mrs Δ CA 8-2689
107 Jennings Chas
108 Gulley Geo
109 Yeager Winifred Δ CA 2-6211
110 Demas John K Δ CA 7-7818
111 Redman Harold A
112 Witmer Ocie Mrs
201 Harkson Helen E Δ CA 3-6063
202 Greenhill Margt Mrs
203 Smith Stanley
204 Bolt Frank Mrs
205 Cue C Mrs
206 Collins Beulah
207 Moore Begina Mrs
208 Vacant
209 Simonson Nancy
210 Vacant
211 Elner Eug
212 Moury Edith Mrs
301 Vacant
302 Clay Mary A Mrs Δ CA 3-7940
303 Rice Henrietta Δ CA 7-5218
304 Ohl Geo
305 DeVin Marie
306 Smith Bertha M Mrs
Δ CA 8-2739
307 Murphy Irene
308 Guilds Janice
309 Gardiner Alf S Δ CA 7-2257
310 Grunawall Jack
311 Navarre Sally Δ CA 7-2814
312 Frohman Raymond W
Δ CA 7-9435
401 Starke Dora E
402 Stevens Lucy R Mrs
Δ CA 3-0506
403 Cummins Leon V Δ CA 8-4957
404 Rebman Lucilla Mrs Δ CA 7-4048
405 Marolf Lillian Mrs
406 Vacant
407 Cote Norman
408 Seydell E Fred Δ CA 7-4616
409 Magazibuchi Kagetoski
Δ CA 3-9131
410 O'Keefe Eleanor Mrs
411 Anderson Adina Mrs
Δ CA 7-4319
412 Weber Fred L Δ CA 2-5638
Street continued
720 **Allendale Apartments**
Δ CA 7-1678
B1 Hardcastle Robt
B2 Wright Wm E Δ CA 7-1678
B3 Banks David A
1 Nelson Walter
2 Thomas Virginia Mrs
3 Steffanoff Nick
4 Vacant
5 Emerson Robin
6 Offial Adeline C Mrs
7 Vacant

E. SANDY BLVD. — BElmont 5-8341 — 5848 N.E. 42nd AVE. — PHONE ATlantic 8-5743

TP	Adjoining	Source
-	✓	R. L. Polk Co. Publishers

VANCOUVER AVE 1960

UNION AV, SE—Contd
515 Lutz Art Shell Serv gas sta △ BE 6-6278
525 Grimshaw Ray Inc tires △ BE 5-2123
528 Eadus Ralph Richfield Serv gas △ BE 4-4601
SE Washington intersects
620 Burns Bros Truck Station gas sta △ BE 4-7393
621 Burns Bros Tire & Sup Co auto accessories △ BE 4-7393
SE Alder intersects
706 Vacant
710 Vacant
711 Corno & Son prod △ BE 4-5201
714 West Coast Fruit (store room)
718 West Coast Fruit (store rms)
719 Vacant
721 Caplener Trans Co △ BE 2-4119
727 Vacant
733 Tri-State Trucking Serv △ BE 5-8551
735 Forrester Plastic Co mfrs △ BE 5-0062
236
SE Morrison intersects
SE Belmont intersects
937 Pac Transfer & Stge Co (whse)
SE Yamhill intersects
1026 Logan Super Serv Sta △ BE 2-4163-Ext 49
SE Taylor intersects
1130 Firestone Stores (br) △ BE 2-3126
1137 Northwest Berry Assn △ BE 5-6036
Spada Distributing Co Inc △ BE 4-9215
SE Salmon intersects
1211 SP&SRy (br frt ofc)
1234 B&A Distr Co whol surplus △ BE 6-5377
Andy & Bax Surplus △ BE 6-5377
SE Main intersects
1302 Hopp's Body Shop repr △ BE 6-8472
1305 Allis-Chalmers Mfg Co (tractor div) △ BE 2-2177
1310 Allis-Chalmers Mfg Co (whse)
1319 Bayly Mfg Co overalls △ BE 2-8133
1324 Vacant
1327 Jr Achievement of Portland Inc △ BE 6-2131
1337 Vacant
1338 Am Prod Co Inc whol poultry △ BE 6-2141
SE Madison intersects
1403 Gibson Distributors greeting cards △ BE 2-1889
1427 Bruck Tackle & Mfg Co
238
SE Hawthorne blvd intersects
1522 Western Elevator Serv △ BE 4-2633
1525 Radiator Serv Co reprs △ BE 2-8498
SE Clay intersects
1616 Norene Tire & Battery Co △ BE 2-2622
1633 Conger Lantern Co Inc ry lamp mfrs △ BA 5-0818
1634 Hodes Auto Wrecking Co (rear entr)
1637 Plath R C Co die mkrs △ BE 2-5509
1639 Hugh's Cafe
SE Market intersects
1705 Toombs Richfield Serv △ BE 5-9714
1735 Goodat Crane Serv △ BE 2-5113
1740 Portland Lndry & Dry Clns △ BE 2-1166
Portland Linen & Towel Supply △ BE 2-1166
SE Mill intersects
SE Stephens intersects
1800 Casey Tractor & Equip Co △ BE 4-5097
1805 Morehouse Glass Co △ BE 5-6641
1933 Peters Co The machs △ BE 2-5146
242
SE Harrison intersects
2727 Air Mac Inc of Ore machy △ BE 4-0511

89
UNIVERSITY, N—From 4800 N Amherst north
7051 Corrigan Gerald N ◎ △ BU 9-3215
7052 Stevenson Wm H ◎ △ BU 9-8018
7060 Stauffer Chester H ◎ △ BU 9-4169
7061 Lind Donald J ◎ △ BU 9-4051
7066 Barrus Roscoe T ◎ △ BU 9-4448
7067 Curtin Jas R ◎ △ BU 9-4083
7070 Schuelein Hart F ◎ △ BU 9-3272
7073 Lacy Carol C Mrs ◎ △ BU 9-4052
7076 Farnand Clarence G ◎ △ BU 9-1508
7080 Schopf Edw T ◎ △ BU 5-2024
7081 VonPier Louis K ◎ △ BU 9-3245
7037 Hicks Martin R jr ◎ △ BU 9-0630
7090 Smith Michl P ◎ △ BU 9-1337
7097 Smith J Patk ◎ △ BU 9-2445

165
UPPER DRIVE, SW (Portland Heights)—From SW Montgomery dr west and northwest of SW Canyon rd
2727 Holsapple Ralph T jr ◎ △ CA 2-4778
2732 Watts Holbrook R mfg agt △ CA 2-6316
2734 Patten Geo F jr ◎ △ CA 3-7760
2744 Hart Chas A ◎ △ CA 3-8464
2755 Merrill John O jr ◎ △ CA 3-3910
2766 Huisman John E ◎ △ CA 3-4364
SW Grenwolde pl intersects
2800 Houser Henry C ◎ △ CA 3-2325
2811 Holmes Frank jr ◎ △ CA 3-5246
2821 Lambert Francis ◎
2825 Carlson Ralph R ◎ △ CA 2-3464
2829 Randle Agnes ◎ △ CA 3-8475
2833 Anthony Richd V △ CA 3-3208
2845 Richardson Walter V ◎ △ CA 3-2412
2855 Hochelle Paul E ◎ △ CA 2-5325
2865 Nelson Thelma M Mrs ◎ △ CA 3-9272
2869 Patullo Marion E △ CA 3-2822
2871 Arnold Kay L Mrs △ CA 3-7795
2877 Johnson Raymond D △ CA 3-3451
2880 Vacant
SW Upper dr pl intersects
2909 Clancy C Louise Mrs ◎ △ CA 3-1959
2919 Backstrom Lloyd E ◎ △ CA 3-2277
3030 Keough Wm K △ CA 7-7257
3034 Samuels Dick ◎ △ CA 7-7566
3054 Palaske Walter C ◎ △ CA 3-8939
3133 Trudeau S John ◎ △ CA 3-1824
3210 Neufer Ray C ◎ △ CA 3-5832
3250 Irwin Clara S Mrs ◎ △ CA 3-6856
3260 Farrow Claude G jr ◎ △ CA 3-3242
SW Periander intersects

165
UPPER DRIVE PLACE, SW (Portland Heights)—From Upper dr south to Fern, north of SW Patton rd
2616 Puhaty Dorothy J Mrs ◎ △ CA 3-0509
2626 Hughes Gwladys H Mrs ◎ △ CA 3-5733
2645 Hollingsworth Joey Y
2646 Butterfield Marvin D ◎ △ CA 3-2689
2655 Krohn John G ◎ △ CA 7-5174
2656 Richardson Robt W jr △ CA 3-8780
2666 Arthur Albert L △ CA 3-5981
2667 Bollam Louis W ◎
2681 Jones Randall S ◎ △ CA 3-7929
SW Fern intersects

153
UPPER HALL, SW—From west end AW Hall west
1531 Keck Jas A ◎ △ CA 7-7347
1535 Lee Rose Corp inv △ CA 2-6468
Whitehead Jack C ◎ △ CA 2-6468
1537 Butler Lucien L △ CA 8-8821
Butler Bess A Mrs music tchr △ CA 8-8821
1539 Wilson Joe H ◎ △ CA 3-6928
Wilson Louise L Mrs artist
1540 **Portland Heights Cottage The**
Edmunds Ralph E △ CA 3-1639
Melland Con
1541 Whitney Jean M △ CA 8-5061
1541a Meyer Albert T ◎ △ CA 7-7523
1541b Vacant
1543 Cookingham Edna Mrs
1545 Grout Anna R Mrs ◎ △ CA 3-0097
1545a Duffy Harold F △ CA 3-0097
1547 Egger Maud Mrs
1553 Baar Hilda B Mrs ◎ △ CA 8-3450
1565 Wise Harriet G Mrs ◎ △ CA 3-5686
1580 MacFarlane E Louise Mrs ◎
1581 Henny Arnold L ◎ △ CA 3-9228
1597 Cooper Herbert B ◎ △ CA 3-3611
1598 Etling Carl D ◎ △ CA 3-8923

33
UPSHUR, NW—From NW Front av west, 3 north of NW Raleigh
NW 18th av intersects
1800 Liquid Carbonic Div of Genl Dynamics Corp mfrs △ CA 7-5722
Terminal Trans (whse)
1801 Security Transfer & Stge Co Inc △ CA 3-6135
Sills Truck Serv Inc trucking △ CA 3-6135
NW 19th av intersects
1901 Pac Supply Co-op (Hdw Div) whol △ CA 7-6621
Pac Sup Co-op (petroleum div)
Pac Supply Co-op (whse) △ CA 7-6621
1960 Hoffman Julius ◎ △ CA 3-3481
1965 Portland Frozen Foods whol △ CA 7-5497
1968 Johnson Milton △ CA 2-2183
1991 Anderson Matt Roofing Co contrs △ CA 6-6969
O'Neill Transfer Co △ CA 6-3055
NW 20th av intersects
2005 Lyon Van & Storage (whse)
2050 Jones Jas L
2053 A Mtrs Sls Corp △ CA 6-2751
2056 Bosch Barbara Mrs △ CA 2-3785
2058 Brophy Gerald F △ CA 2-6369
2070 Dale Wm W
2077 Linde N Abel ◎ △ CA 7-2137
2078 Carroll Anna M Mrs
31
NW 21st av intersects
2122 Rubich Dewey ◎ △ CA 3-6880
2128 Vacant
2134 Petzold John ◎ △ CA 7-5743
2136 Covic Sima N Mrs ◎ △ CA 7-1334
2154 Snell Geo A △ CA 8-7725
2175 Sprouse-Retiz Co Inc variety store △ CA 7-5661
29
NW 22d av intersects
NW 25th av intersects
2511 Wilson Maude M Mrs ◎ △ CA 7-2063
2513 Blakemore Richd R △ CA 8-2833
2515 Warren Laura B Mrs ◎ △ CA 7-5293
2532 Sadler Donna J Mrs
2534 Vacant
2535 Ford A D & Son bldg contrs △ CA 8-0269
2536 DeWitt Ivan M △ CA 3-6540
2538 Peters Arth W △ CA 2-3029
2544 Northwest Pattern Wks
2545 Florea Mariea Mrs △ CA 7-1883
2551 Halstanson Peter I
2580 Hamilton Engine Sls Inc gas engines △ CA 3-3165
NW 26th av intersects
2615 Perry's Machine Shop △ CA 8-0690
2631 **Lockwood Bungalow Court**
31 Gendron Elmer H △ CA 7-4650
32 Helmboldt Howard W △ CA 2-5892
33 Peterson Winifred Mrs △ CA 8-5990
34 Heller Marlyn Mrs
35 Ealy Andy
36 Schilling H G
37 Johnson Jas
38 Dodd Gerry △ CA 2-5645
39 Rand Earl
40 Duhon Richd △ CA 3-6938
Street continued
2651 **Marion Bungalow Courts** △ CA 2-3059
21 Shaw Bertha E △ CA 2-3059
22 Montgomery Ruth Mrs △ CA 7-4938
23 Helden Thos B
24 Olson Vivian Mrs △ CA 2-6868
25 Erickson Wesley
26 Young Nellie △ CA 3-0489
27 Zlatich Helen △ CA 3-3397
28 Randolph Florence O Mrs △ CA 3-1809
29 Patterson Paul
30 Bye John
Street continued
2661 Vacant
2737 **Forestry Court Apartments** △ CA 7-9958
A Grubike Ben C △ CA 2-1273
1 Newman Ruth Mrs △ CA 7-9958
101 Lasher Walter L
102 Probst Beatrice Mrs △ CA 3-8060
103 Vacant
104 Holcomb Betty △ CA 7-3124
105 Bromser Elise △ CA 7-4076
106 Scheiber Bertha Mrs △ CA 3-7019
107 Eisinger Alex
108 Meyer Marian △ CA 3-2791
109 Kienzie Jos W △ CA 3-2791
110 Franciscovich Emil I
111 Parker Helen Mrs △ CA 3-0702
112 Hurd Bernice Mrs △ CA 2-6778
113 Ayedelotte Lucille Mrs △ CA 3-6835
114 Lowe Cecil
115 Hermanson Ethel Mrs △ CA 3-4495
117 McCulley Mary Mrs
118 Carle Jas D
119 Fisher Ernest C
120 Crowe Marvin E
121 Miller Robt
122 Finch Vera Mrs
201 Owenhouse Hazel Mrs
202 Krause Edwin P
203 Posner Al △ CA 3-5775
204 Finlayson Wm △ CA 2-8727
205 Glenn Joe
206 Lukus Mary △ CA 8-5829
207 Hefflinger Edna Mrs △ CA 3-8657
208 Vinson Isobelle Mrs
209 Burkett Roy L
210 Barkal Norval R
211 Osborne Ray
212 McClain Mary Mrs
213 Shurr Marguerite △ CA 7-2743
214 Pierce Olive Mrs
215 Penberton Marvin J △ CA 8-8734
216 Taylor Mertie △ CA 7-4929
217 Allison Joyce A Mrs △ CA 7-1802
218 Flittner Carl R △ CA 3-2397
219 Sathers Helen
220 Vacant
221 Amendson Joel V △ CA 7-7395
222 Pierce Nancy M △ CA 8-0732
223 Irwin Nettie Mrs
Street continued
2752 Lee Orin E ◎ △ CA 7-5284
2771 **Forestry Building The**
NW 28th av intersects
2820 McClain Clyde E △ CA 2-6339
2822 Thompson Wm C △ CA 3-4514
2824 Fisher Norman N △ CA 2-2452
2829 Moore Ins Serv △ CA 7-5869
Moore Ralph A ◎ △ CA 7-5869
2834 Hammill Ruby E Mrs ◎ △ CA 3-5854
2839 Vacant
2844 Kilcup Danny O ◎ △ CA 7-4079
NW 28th pl intersects
2852 Lulich Peter R jr ◎ △ CA 2-6609
2855 Beasley Thos E ◎ △ CA 7-0045
2862 Phillips Stanley D ◎ △ CA 2-2424
2865 Johnson Robt D △ CA 3-1538
2874 Gilbert Mert G ◎ △ CA 2-6838
2875 Braaten Emerald N ◎ △ CA 3-7986
2880 Sill Jesse △ CA 3-5391
2882 Wold Chas
2892 Kaye & Kaye Studios int dec △ CA 2-6611
Kaye Geo R ◎ △ CA 2-6611
27
NW 29th av intersects
2958 Karr Harlie H ◎
2960 Macleay Park
NE 30th av intersects

25
VALLE VISTA TERRACE, NW (King's Heights)—From northwest Hermosa blvd west north of Burnside
2951 McAyead Edw R ◎ △ CA 7-7101
3032 Gray Benj T ◎ △ CA 7-2783
3050 Lynn Arth W ◎ △ CA 2-2079

97
VAN BUREN AV, N — From N Bradford north, 3 east of N Richmond av
6623 Vacant
N Edison intersects
N Crawford intersects

51
VANCOUVER AV, N — From 101 N Cherry north
N Weidler intersects
1618 Scientific Research Co mfr photog equip △ AT 2-3256
US Color Co whol photo finishing △ AT 2-3256
Child Dean K ◎
1626 Daskalos Ella M Mrs ◎ △ AT 7-8428
1636 Morse Esther ◎ △ AT 7-7267
N Broadway intersects
53
N Hancock intersects
1922 Vacant
1924 Saunders Willie
1926 Vacant
1936 Richardson Jas △ AT 4-5638
rear Vacant
2012 Vacant
2014 Opal's Cafe △ AT 4-9206
2045 Thompson Metal Fab (fcty & whse)
2054 Thompson Metal Fab mtl gds mfrs △ AT 4-1101
N Tillamook intersects
2106 Thomas Noah ◎ △ AT 7-5874
2107 Reed Beatrice B Mrs ◎ △ AT 2-4526
Smith Ozie M Mrs physiotherapist △ AT 2-4526
Smith Wilson W △ AT 2-4526
2117 Glee Virgil
2118 Wilson Mary C Mrs ◎ △ AT 7-4482
2122 Hopkins Frank M
2125 Vacant
2200 Evans Melvin ◎ △ AT 4-3840
2206 Archie Eleanor M
2212 Vacant
2219 Samll Parts Mfg Co machs △ AT 7-1181
Electrolytic Products boiler compound mfrs △ AT 7-1181
2220 Kay's Beauty Salon △ AT 2-8959
Steele Arbie L
2226 Ford Sanders △ AT 7-2687
2227 Mrsich Steph E ◎
2232 David John H △ AT 7-4628
2232a Vacant
2237 Holmes Chas ◎ △ AT 8-3066
N Page intersects
2307 Washington LeRoy △ AT 1-5270
2313 Dillahunty Bennie F △ AT 7-9429
2316 Coleman Della A Mrs ◎ △ AT 8-4395
2317 McDavid Lorenza ◎ △ AT 1-6132
2323 Jones Claude
rear Vacant
Vancouver intersects
2404 **Vancouver Apartments**
A Vacant
1 Simpson Oscar L △ AT 7-1062
2 Molton Jay
3 Thompson Jack
4 Price Henry △ AT 8-3454
5 Hunter LeRoy
6 Smith Lanzell △ A 8-3090
21 Dockery Lloyd
22 Brovsky Sam
23 Moore Phillip △ AT 2-5240
24 Nichols Theo J Rev △ AT 7-6321
25 Jones Cleveland △ A 1-4540
26 Sylvia Thelma Mrs
31 Blocker Jeweline Mrs △ AT 8-3837
32 Ross John H △ AT 1-5879
33 Frazer Jack
34 Gachet Jefferson G △ AT 7-4664
35 Teal Clarice Mrs
36 Canda Julius
Street continued
2405 Mickles L C ◎ △ AT 7-5418
2413 Esquibel Esther A
2416 McMihelk Wm E ◎ △ AT 7-5372
2417 Vacant
2520 Sloan's Body & Paint Shop
N Russell intersects
2607 Jewell Glass Co △ AT 2-3229
2608 No return
2609 Bill's Paint Shop auto pntrs △ AT 7-8529
Carlos Body & Fender Shop △ AT 7-8529
2621 Gross Manuel
2623 Payne Baby J
Perkins Bob
2629 House of Prayer for All Nations ch
2633 Cummins Arth △ AT 4-3507
2651 Ore Rug & Mattress Co clns △ AT 8-5167
N Knott intersects
2707 Newell Truck Equip (stge)
2716 Lee U-Rent trailers △ AT 7-1606
2722 Lacer Ben F ◎ △ AT 7-1732
2728 Harvey Norvell Mrs △ AT 2-0782
2732 Clinton Willa M Mrs ◎ △ AT 7-4573

fic 8-5293
2733 N. E. BROADWAY
SPECIALISTS
Con
INDU
EQU
Resi
Com
He
Conc
AT
532
S

TP	Adjoining	Source
-	✓	R. L. Polk Co. Publishers

VANCOUVER AVE 1960

VANCOUVER AV, N—Contd
2733 Powell Pencla Mrs ⓓ
△ AT 1-0555
2740 Eaden Alex Jr ⓓ △ AT 4-5787
2749 Vacant
N Graham intersects
2816 Zion Hill Church of God in Christ
2828 Am Sign & Neon △ AT 4-7582
2842 Brink Alf real est △ AT 1-6769
2850 Sturnes Willie M △ AT 4-7588
55
N Stanton intersects
2941 Vacant
N Morris intersects
3017 **Apartments**
1 Jones Barbara Mrs
2 Lockhart Hattie R Mrs
△ AT 2-1964
3 Vacant
4 Bailey Laura Mrs
Street continued
3018 Marks Jesse ⓓ △ AT 7-6411
3022 Ledbetter Lugenue Mrs ⓓ
△ AT 1-2884
3023 Feuerstein Walter ⓓ
△ AT 8-1743
N Monor intersects
3103 Skipper General ⓓ
△ AT 8-4932
3111 Jackson Marylee Mrs ⓓ
△ AT 4-2374
3116 Van Domelen Geo J ⓓ
△ AT 7-7654
3117 Woods Wm H ⓓ △ AT 4-3093
3121 Lewis Mattie Mrs ⓓ
△ AT 4-7202
3129 Overholts Leroy E ⓓ
△ AT 7-5651
3132 Williams Oliver B Rev
△ AT 2-1697
3138 Vancouver Av First Baptist
Ch △ AT 4-9018
N Fargo intersects
3213 Carter Robt G △ AT 1-8025
3217 Pace Theo ⓓ △ AT 4-1053
3227 Woodards Neb ⓓ
3233 Burns Ecker ⓓ △ AT 2-7983
N Cook intersects
3303 Molane Cherry ⓓ △ AT 7-3797
3317 Jones Ollie E ⓓ △ AT 4-5579
3321 Western Dairy Equip Co
△ AT 8-5071
3322 Vacant
3328 **Halls of Ivy Apartments**
1 Brown Katie J Mrs
2 Riley Robt
3 Woods Gertrude
4 Variest Eddie △ AT 2-3639
Street continued
3333 Day Sidney S Co furnaces
△ AT 2-0914
N Ivy intersects
3407 Opportunity Tavern
△ AT 4-9854
Lytle Edw A
3409 Philips Bros Furn Exchange used
furn △ AT 4-9873
3441 Al's Richfield Serv gas sta
△ AT 4-7777
57
N Fremont intersects
3509 Avritt Garage auto repr
△ AT 4-9532
3514 Northwest Tire Co whol
△ AT 1-1660
3517 Mirror Beauty Shop
△ AT 2-3692 and AT 2-8747
3523 Vacant
3525 Evening Grocery
3530 Van's Olympic Room cocktail
lounge △ AT 7-6681
3531 Turner Johnny △ AT 4-0660
3535 Johansen's Appliance & Plmb
Serv △ AT 2-2221
3605 George Larry
3608 Moyes Maurice
Maxwell Evelyn Mrs
3614 Buzzini Howard E △ AT 7-4243
3614 Moore Boston △ AT 2-0798
3615 Vacant
3625 Owens Willie L ⓓ △ AT 7-1304
3633 Joseph David C
N Beach intersects
3717 Channel Theodis △ AT 2-1412
3724 Tite Fred W ⓓ △ AT 8-3936
3725 Joe Ellen Mrs ⓓ △ AT 1-2356
3734 Mahone Luther D ⓓ
△ AT 7-1539
3735 Crane Jos C ⓓ △ AT 2-8672
3802 Green Allie Mrs ⓓ △ AT 7-4756
3805 Vacant
3808 Bea Ella Mae Mrs
3809 Kaiser Mary B Mrs ⓓ
△ AT 4-7110
3816 Snodgrass Jessie Mrs
3818 Harris Walter E
3823 Frerichs Gordon B △ AT 1-7192
3828 Van Vleet Edith H Mrs ⓓ
△ AT 4-7904
3835 Locke Stephen C ⓓ △ AT 4-2600
3636 Tuor Harry L △ AT 1-6885
N Failing intersects
3904 Champion Serv gas sta
Vacant
3905 Inter-Racial Missions & Bethany
Home Inc △ AT 1-0418
Holmes Dorothy J Mrs
△ AT 1-0418
3915 Simmons Walter △ AT 4-8722
3917 No return
3925 Doty Robt L ⓓ △ AT 1-3611
3926 Bonner Eug C ⓓ △ AT 2-2789
3933 Shook David P ⓓ △ AT 4-1670
3933 Holloway Jimmie ⓓ △ AT 1-4432
3943 Lupp Johann ⓓ △ AT 8-4500
3955 Atkins Horace G △ AT 7-1090
3961 Norton Harold B ⓓ
△ AT 4-7441
3975 LaBate Jos P ⓓ △ AT 2-0247
4003 J K's Texaco Serv gas sta
△ AT 4-9743
4004 George John
4012 Flath Mary K Mrs ⓓ
△ AT 4-7365
4022 Lockett Timothy ⓓ
△ AT 8-2788
N Shaver intersects
4025 Brown Victor ⓓ
4035 Arnst Anna Mrs ⓓ △ AT 1-2276
4038 Hall Adell Mrs ⓓ △ AT 4-5874
4043 Hall Marie Mrs ⓓ △ AT 2-2128
4044 Fluker Benj ⓓ
4046 Wiegant Anna Mrs ⓓ
△ AT 2-8871
4051 Andrew Wilbert
4054 Bradwell Chas ⓓ
4055 No return
4064 Hutchinson Juanita Mrs
△ AT 1-0632
4065 Vacant
4070 McGovern Bernard J
△ AT 7-4432
4076 Kemp Jas W ⓓ △ AT 2-9853
N Mason intersects
4114 Rite-Way Food Mkt △ AT 4-9300
4123 McLelland Isabel C ⓓ
△ AT 7-1970
4131 Baracco Peter C ⓓ
4135 Helms Jack △ AT 4-8715
4203 Abraham Sarah Mrs ⓓ
△ AT 4-1468
4206 Weatherall Curtis ⓓ △ AT 1-0230
4214 Williams Emanuel ⓓ
4215 Durrow Rosemary Mrs ⓓ
△ AT 7-7704
4225 Dilworth Joe C △ AT 7-3220
67
N Skidmore intersects
4311 Ransom Steam Cleaners & Auto
Repair car cln △ AT 4-9316
4318 Vacant
4320 Vacant
4323 Clark Martha H Mrs ⓓ
△ AT 2-1007
4324 Koyama Kei ⓓ △ AT 8-3410
4405 Linehan Cornelius J ⓓ
△ AT 7-1427
4406 Saunders Edward C
4418 Nolan Fred M ⓓ △ AT 7-6267
4419 Wynant Albert C ⓓ
△ AT 7-8316
4424 Harris Carl T ⓓ △ AT 7-4178
4429 Rockwell John ⓓ
4504 Richardson Robt ⓓ △ AT 4-7343
4514 Glover Eddie ⓓ △ AT 2-5376
Smith Mable Mrs △ AT 4-6404
4520 Thompson Sylvia N Mrs ⓓ
△ AT 8-2443
4523 Davis Bert E ⓓ △ AT 7-4997
4527 Quitoriano Lupo ⓓ △ AT 1-4721
4528 Fielder Walter B ⓓ
△ AT 2-3493
4535 Kelley George △ AT 4-0617
4536 Parker Artie M ⓓ △ AT 2-7131
4544 Lynch Modest ⓓ △ AT 2-4828
4554 Owl Radio & Telev Serv Co
△ AT 2-3602
N Gong intersects
4605 Cogdell Elsie A Mrs
4615 Briggs Lester B ⓓ △ AT 2-0855
4623 **Apartments**
1 Richard Ruthie Mrs
3 Brown Bert L
4 Wilson Sanford C △ AT 4-1425
Street continued
4635 Carter Alberta Mrs ⓓ
△ AT 1-8117
4642 Walker James ⓓ
4654 Heil Marie E Mrs ⓓ
△ AT 1-4341
N Blandena intersects
4705 Beauty Mart △ AT 7-0761
Goodman Rudolphus ⓓ
△ AT 7-0761
4730 Dunn Eug B ⓓ △ AT 2-4890
4742 Johnson Henry ⓓ △ AT 4-3864
4750 Relf Style A ⓓ △ AT 8-1635
4762 Tobin Jas D ⓓ △ AT 1-0983
N Wygant intersects
4805 Hawkins Leonard A △ AT 2-4065
4815 Clay Ernest ⓓ △ AT 2-8098
4850 O'Kane James A △ AT 4-0327
N Humboldt intersects
4905 Goren Gerald △ AT 7-5901
4910 Bates Grace B Mrs ⓓ
△ AT 4-1834
4922 Blair DeForest T ⓓ △ AT 2-9869
4934 Anderson W Meade ⓓ
△ AT 4-6366
4939 Shaw Mobile Service gas sta
△ AT 1-4242
N Alberta intersects
5000 Butler's Flying & Service Station
△ AT 4-9560
5009 Walnut Park Shell Serv gas sta
△ AT 4-9070
5020 Vern's Auto Sales used cars
△ AT 7-6474
5035-5115 **Royal Rose Court Apartments**
△ AT 4-6282
5035a Miller Virgil
5035b Isamardinos Ruth A Mrs
5035c Wilson Ronald E
△ AT 1-8705
5035d Vande Water Alice Mrs
△ AT 1-2460
5039a Gascon Joseph F jr △ AT 2-0245
5039b Kemmling Elsie E △ AT 8-1672
5039c Bartlett Robt G
5039d Roddy Irving G Rev
△ AT 4-8597
5041a Bolser Wm E
5041b Huss Arth C △ AT 4-1868
5041c Moon Douglas
5041d Feltman Richd
5045a Fleming Claude W
△ AT 1-8295
5045b Sartwell Fred G △ AT 7-1615
5045c Burger Joseph F △ AT 1-7575
5045d Vacant
5049a Vacant
5049b Cannell Anna Mrs △ AT 8-2580
5049c Mascall Cedric C △ AT 7-2504
5049d Schultz Elva A Mrs
△ AT 7-0468
5053a Wood Margt E Mrs
△ AT 2-6580
5053b Gosset Jesse W △ AT 1-5330
5053c McCurdy John P △ AT 8-3063
5053d Vacant
5057a Vacant
5057b Brown Bruce △ AT 1-7584
5057c Vacant
5057d Pulliam Jos E
5111a Bougie Gabriel W ⓓ
△ AT 4-6282
5111b Ellis Stanley A △ AT 1-0669
5111c Shaw Howard A
5111d Vacant
5115a Jones Robt D △ AT 8-2454
5115b Wyllie J W
5115c Dittbrenner Eliz Mrs
△ AT 8-2861
5115d Vacant
5134 Wold's Ben Motor Clinic auto
repr △ AT 4-9508
N Sumner intersects
N Roselawn intersects
5224 **Roselawn Court Apartments**
1 Hansen Ore R ⓓ △ AT 7-4615
2 Vacant
3 Crew Cathlyn M Mrs
△ AT 7-3943
4 Vacant
5 Walter J A △ AT 2-8221
6 French Delmar
7 Williamson Kenneth △ AT 1-3458
8 Amos Marjorie Mrs △ AT 7-9842
9 Ironsgard Norman △ AT 4-7757
10 Thayer Jesse N △ AT 7-3085
11 McCord Garry
12 George Lawrence
13 Duncan Lloyd C △ AT 4-3521
14 Shea John D △ AT 2-1803
15 Herboth Albert J △ AT 8-1580
16 Hewes James V △ AT 1-3523
17 Lambert Ronald E
18 Lorenz Fred D △ AT 7-3665
19 Godfrey Maurice G △ AT 2-8508
20 Amundson Arth J △ AT 2-6609
Street continued
5225 Hubbert Thos N ⓓ △ AT 4-5861
5227 Hyde Mae K Mrs △ AT 7-9687
5235 Stephensen Fred W ⓓ
△ AT 1-7639
5245 Hovis Walter H ⓓ △ AT 4-2204
5255 Rorabeck Jas W ⓓ △ AT 4-2790
69
N Emerson intersects
5311 Landis Robt L dentist
△ AT 7-8787
Bates Richd M dentist
△ AT 7-8787
5313 Herrick Robt F dentist
△ AT 4-5066
5317 Vacant
5327 Helfrich Oliver C ⓓ
△ BU 9-5872
5416 Curry Jack & Son lawn mower
repr △ AT 2-6446
5422 Anderson Food Mkt (storage)
5427 Bunch Walte Chevron Serv gas
sta △ BU 9-9236
N Killingsworth intersects
5503 Stevens Car Lot used cars
△ AT 9-1788
5505 Flores Maria L Mrs
△ BU 9-3880
5509 Olwell Wayne △ BU 9-8430
5511 Burkhartsmeier Chas
△ BU 9-9546
5515 Vacant
5517 Baron Freda Mrs
5519 Butler John H △ BU 9-6143
5521 Vacant
5525 Sieler Harry
5527 Spurgin Gaylen L △ BU 5-5825
5529 VanZeipel Ralph W
△ BU 9-3784
5539 Cummings James S ⓓ
△ BU 9-5670
5609 Scherzinger Robt ⓓ △ BU 9-0415
5621 Donnerberg Jos C ⓓ
△ BU 9-3052
5629 Christy Maurice E real est
△ BU 5-6668
N Jessup intersects
5709 Ruscheinsky Emanuel B ⓓ
△ BU 9-5326
5712 Callicrate Dominic L ⓓ
△ BU 9-0148
5722 Pool Edna M Mrs ⓓ △ BU 9-0172
5723 Kuhn Ralph J ⓓ △ BU 9-0172
5732 Muench Emma S Mrs ⓓ
△ BU 9-0072
5742 McCormack Delmar W ⓓ
△ BU 9-0809
5751 Baska Arth A ⓓ △ BU 9-8076
5756 Eoff Hulda V Mrs ⓓ
△ BU 9-0624
5764 Moore Geo L ⓓ △ BU 9-5988
5774 Silvers Harry M ⓓ △ BU 9-0302
N Jarrett intersects
5806 Richter John A ⓓ △ BU 9-0439
5809 Newlee H Dean ⓓ △ BU 9-3371
5812 Mills Robt W ⓓ △ BU 9-3373
5824 Smith Marie H Mrs ⓓ
△ BU 5-3246
5831 Goodell Myron H ⓓ △ BU 9-0285
5834 Long Jos P ⓓ △ BU 9-4951
5905 Walter Ralph M ⓓ △ BU 9-6594
5914 Angle Hugh L ⓓ △ BU 9-3571
5915 Stromquist Leo G ⓓ
△ BU 9-4947
5930 Temple Geo W ⓓ △ BU 5-5312
5933 Mykol Walter F ⓓ △ BU 9-6288
N Ainsworth intersects
6025 Lindholm Arth W ⓓ
△ BU 5-4493
6026 McKeown Wm ⓓ
6103 Monda Lawrence W
△ BU 5-8431
6106 Romer John I ⓓ △ BU 5-4366
6114 Moser Fred ⓓ △ BU 5-4392
6115 Kalahar Frank M ⓓ
6124 Nielsen Alf A ⓓ △ BU 5-4903
6125 Durst Leta Mrs ⓓ △ BU 5-5301
6204 Newport Roy A ⓓ △ BU 5-4992
6211 Kellar Frank G ⓓ △ BU 5-4712
6216 Willers Walter ⓓ △ BU 5-4332
N Holman intersects
6305 Rathbun Paden W ⓓ
△ BU 5-5305
6311 Smith Rose A Mrs ⓓ
△ BU 5-5362
6314 Wilkes L May Mrs ⓓ
△ BU 5-5687
6324 Gahlsdorf Wm B ⓓ △ BU 5-4913
6325 Lowry Edw J ⓓ △ BU 9-5425
6334 McGuire John J ⓓ △ BU 5-4881
6337 Linehan Cornelius G ⓓ
△ BU 5-4734
6343 Didtel Peter W ⓓ △ BU 5-4316
6350 Tweten Alf J ⓓ △ BU 5-4767
6355 Berg Robt C ⓓ △ BU 9-0732
6362 Olson Clifford N ⓓ △ BU 5-4972
6376 Carr Patk R ⓓ △ BU 5-4431
N Highland intersects
6406 Vacant
6407 Lidberg Stella C Mrs ⓓ
△ BU 5-4776
6410 Cashman Emil B ⓓ
6414 Buck Geo S ⓓ △ BU 5-4124
6417 Glass Ellen Mrs ⓓ △ BU 5-4442
6425 Fettig Anton A ⓓ △ BU 5-4225
6426 Goodrich Wm A ⓓ △ BU 9-1704
6434 Kehoe Robt C ⓓ △ BU 5-4953
6435 Peters Mae E Mrs △ BU 5-8731
6445 Hyde Claude ⓓ △ BU 9-9418
79
N Portland blvd intersects
N Dekum intersects
6519-31 **Birch Court Apartments**
6519 **Apartments**
A Taylor Leo F △ BU 9-2829
B Siegel Ernestine △ BU 9-1797
C Vacant
D Coulter Alice C Mrs
△ BU 9-2226
6531 **Apartments**
A Hermo Dale R △ BU 5-4343
B Denison Margt Mrs △ BU 5-5634
C Crawford Wayne A △ BU 9-2875
D Millett Stanley P △ BU 5-6268
Street continued
6601 **Apartments**
A Beseler Katie Mrs △ BU 5-4850
B Vichl Lillian E Mrs
△ BU 9-0927
C Crawford Ernest
D Ebeling Carl A △ BU 9-4092
6611 **Apartments**
1 Campbell Earl W △ BU 9-0968
2 Meadows Agnes C Mrs
△ BU 5-1671
3 Olsen Irene L △ BU 9-2581
4 Knudsen Douglas E
Street continued
6623 **Apartments**
A Ferris Anna Mrs
B Seidl Louis J △ BU 5-2351
C Vacant
D Vacant
6633 **Apartments**
A Vacant
B Selda Paul H △ BU 9-3407
C Vacant
D Moses Sarah B Mrs △ BU 5-5480
6709 **Apartments**
A Vacant
B Painter Bill
C Thompson Jerry
D Errante Joseph △ BU 5-3935
6721 **Apartments**
A Millman Grace Mrs
△ BU 9-4632
B Korang Joseph
C Spencer Frances J △ BU 9-0425
D Gustafson Winnie E Mrs
△ BU 9-5654
Street continued
6733 Bruneau Roland W ⓓ
△ BU 9-3153
6804 Cassidy Elmer A ⓓ
△ BU 9-7328
6805 Pendergast Agnes L Mrs ⓓ
△ BU 5-1887
6814 Setchfield Jas ⓓ △ BU 5-3473
6815 Edwards Kathleen R Mrs ⓓ
△ BU 5-1919
6823 Good Faye
6824 Gentile May Mrs ⓓ △ BU 5-2835
N Saratoga intersects
6906 Johnson Harry A ⓓ △ BU 5-2956
6909 Kniss John △ BU 5-3010
6911 Newell Gene R △ BU 5-5310
6913 Schoultz Bill
6915 Vacant
6917 Patterson Harry C △ BU 9-8968
6919 Weiler Florence K Mrs
△ BU 5-1193
6920 Bendshadler Alice E Mrs
△ BU 9-8917
6921 Carlisle Kenneth B △ BU 9-9802
6922 Woolcott Merle L Mrs
△ BU 5-1814
6923 Vacant
6925 Watson Wm A ⓓ △ BU 5-1738
6945 Tiny Super Mkt △ BU 9-9024
N Bryant intersects
7014 Lea Jos G ⓓ △ BU 5-3928
7015 Brown Jas L ⓓ △ BU 5-1819
7025 Voeller John E ⓓ △ BU 9-7807
7026 Johnson Edwin D △ BU 9-2049
Swansen Robt D △ BU 9-7463
7036 Malloy Dean ⓓ △ BU 9-7427
7037 Miller Val R ⓓ △ BU 9-2997
7045 Edwards James P △ BU 5-4750
7046 Hryciw Paul ⓓ
7054 Hryciw Michl ⓓ △BU 5-1319
7057 Kopp Harry W △ BU 5-1891
7064 Chapman Wm M △ BU 5-7129
N Morgan intersects
7134 Knopf Geo B △ BU 5-8289
N Buffalo intersects
7206 Thompson Genevieve B Mrs ⓓ
△ BU 5-2157
7218 Pfeifer Elmer F ⓓ △ BU 5-2230
7221 Campau Wm R ⓓ △ BU 5-1642
7226 Thomas Geo ⓓ △ BU 5-3524
7236 Bannerman Wm ⓓ △ BU 5-2774
N Holian intersects
7306 Marshall Jas R ⓓ △ BU 5-3902
7314 Wade Lloyd ⓓ △ BU 5-1702
7320 Fiebiger Robt J △ BU 5-8814
7234 Oka Terrence
7325 Roggy Eug C ⓓ △ BU 5-3354
7334 Peery Chas W ⓓ △ BU 5-3740
N Stafford intersects
7406 Anderson Grocery △ BU 5-1942
Anderson Thos O ⓓ △ BU 5-1942
7411 Twyman Jess L ⓓ
7413 Kelly Robt J △ BU 5-9992
7431 Bozeman's Chevron Serv
△ BU 9-9234
7434 Sheldon & Son's Serv gas sta
△ BU 9-9066
125
N Lombard intersects
7524 Welke Rudolph ⓓ △ BU 5-1264
N Russet intersects
7608 Vacant

TP	Adjoining	Source
-	✓	R. L. Polk Co. Publishers

WILLIAMS AVE 1960

N. E. BROADWAY AT 37th AVE.

WILLAMETTE BLVD, N—Contd
7525 Porter Cline K ◎ △ AV 6-2251
7530 Purdy's Harvey Flying A Serv gas sta △ AV 6-9875
N Pierce av intersects
7600 Port-Way Tavern △ AV 6-9941
7605 Hodges Stella Mrs ◎ △ AV 6-5085
7624 Gould Francis J ◎ △ AV 6-4563
7625 Taylor Geo E ◎
7634 Schroeder Aug W △ AV 6-0973
7635 Schaumburg Irving E △ AV 6-0550
7646 Barnett Ruel D △ AV 6-3331
7649 Larson Gordon K
7657 Ormandy Walter S ◎ △ AV 6-0445
7660 Hayes Frank E △ AV 6-5110
97
N Polk av intersects
7705 Persons Archie H ◎ △ AV 6-1453
7706 Meyer Fred P ◎ △ AV 6-5218
7716 Cannard Robt J ◎ △ AV 6-2939
7721 Cosper Jess M ◎ △ AV 6-0167
7729 Cannard Walter C ◎ △ AV 6-3226
7736 Thomas Doris M Mrs △ AV 6-2656
7739 Prochovnic Henry ◎ △ AV 6-3572
7744 Buis Erna M △ AV 6-4555
7748 Rose Lorenzo E ◎ △ AV 6-2351
7751 Robinson Delmar E ◎ △ AV 6-5115
N Tyler av intersects
7804 Henderson Harry H ◎ △ AV 6-2968
7814 Degerness Clarence W ◎ △ AV 6-2485
7825 Swoboda Frank D ◎ △ AV 6-5840
7826 Dockter Chris ◎ △ AV 6-1116
7834 Waters Chas
7835 Purdy Harvey B ◎ △ AV 6-3122
7902 Britt Ira E ◎ △ AV 6-1803
7903 Day Wm J △ AV 6-2557
7905 Ernst Dennis A △ AV 6-1514
7919 Richardson Maurice D ◎ △ AV 6-2818
7922 Thackrey Jane D Mrs ◎ △ AV 6-4883
7928 Black Ted W ◎ △ AV 6-0465
7929 Bertucci Elsie E Mrs ◎ △ AV 6-0844
7936 Walker Dale C ◎ △ AV 6-2021
7937 Nick Gus ◎
7944 Messler Frank E ◎ △ AV 6-1763
7945 Zilke Robt F ◎ △ AV 6-3180
N Mohawk av intersects
8000 Pabst Marie E Mrs ◎ △ AV 6-3132
8005 Powers Ethel Mrs ◎ △ AV 6-5711
8008 Sharp Jack R △ AV 6-3274
8016 Hudson Gerald L ◎
8017 Shaw Andy E ◎ △ AV 6-5719
8028 Stone Leland S ◎ △ AV 6-3433
8037 City Water Bur
8042 Bicknell Merritt ◎ △ AV 6-1131
N Oswego av intersects
8104 Arana Grace L Mrs ◎ △ AV 6-0161
8107 Kloberdanes Nadine Mrs △ AV 6-5579
8110 Kane Maude I Mrs
8113 Griffin John R ◎ △ AV 6-4615
8116 Rempfert Rudolph △ AV 6-2266
8122 Ruul Christian ◎ △ AV 6-1175
N Richmond av intersects
8213 Martinez Abel ◎ △ AV 6-2331
8233 Larsen Louis F ◎ △ AV 6-1710
8234 Noble Norman G ◎ △ AV 6-0765
99
N Charleston av intersects
8305 Ouellette Paul E ◎ △ AV 6-5413
8308 Patterson Willard E ◎ △ AV 6-3003
8422 Minch Lillian ◎ △ AV 6-1363
8435 Rurak Geo N ◎
N John av intersects
8436 Brady Geo A ◎△ AV 6-4112
N Leavitt av intersects
8508 White Francis C ◎ △ AV 6-5155
8515 Logan Wm H ◎ △ AV 6-1404
8520 Payne Evon J
8530 Price Richd R
N Pittsburgh av intersects
N Philadelphia av intersects
101
N Burlington av intersects
8616 Dunn Patk I ◎ △ AV 6-5279
8660 Kingdom Hall of Jehovah's Witnesses
8690 Maxwell Harry J ◎
N Alta av intersects
8701 Vacant
8705 Moran Jos A ◎ △ AV 6-3544
8710 Feger Raymond J ◎ △ AV 6-2837
8715 Muters Gale L △ AV 6-2733
8735 Brook Frank P ◎
8736 Sanderson Kenneth W ◎ △ AV 6-2742
N Baltimore av intersects
8805 Schulze Edwin P ◎ △ AV 6-3968
8814 Bailey Jeannette O ◎ △ AV 6-1318
8815 Pilling Annie Mrs ◎ △ AV 6-2729
8823 Swartz Gordon V ◎ △ AV 6-3151
8828 Besson Hubert ◎ △ AV 6-4145
8835 Nelson Margt M ◎ △ AV 6-1989
8836 Durie Ernest ◎ △ AV 6-4751
N Chicago av intersects
8906 Douglass Anne M Mrs ◎ △ AV 6-0569
8918 Glenn Keith C ◎ △ AV 6-5672
8923 Smith Percy B ◎ △ AV 6-3103
8934 Lind Thos A ◎ △ AV 6-1004
8935 Smith Fredk C ◎ △ AV 6-1288
N New York av intersects
9006 Oliver Lloyd E
9016 Deemer Neva C Mrs ◎ △ AV 6-3454
9024 Kinnaman Robt L ◎ △ AV 6-5361
9036 Clark Saml R ◎ △ AV 6-5215
N StLouis av intersects
9108 No return
9108½ Miller Sylvia Mrs
9116 **Apartments**
1 Carter Herman W
2 Weller Lillian R Mrs ◎ △ AV 6-1889
3 Hein Richd
4 Oyler Jas
Street continued
9124 Schroeder Emil ◎ △ AV 6-0370
9125 Vacant
9134 Erickson Milton W ◎ △ AV 6-1557
9135 Chaffin Earl M ◎ △ AV 6-0798
9207 Davis Clyde E ◎ △ AV 6-2097
9217 Mulligan Phillip D ◎ △ AV 6-3557
9218 Linstrom Millburne C △ AV 6-1280
9225 Wright Louis G ◎ △ AV 6-3207
9233 Hunt Earl M ◎△ AV 6-5808
9236 Lund Halvor M ◎ △ AV 6-2591
N Trumbull av intersects
9308 Carroll Frank L ◎ △ AV 6-2984
9318 DeTavis Manuel M
9328 Stadelman Leo M ◎ △ AV 6-5661
9334 Moran Henry M ◎ △ AV 6-2321
9335 Fontana Anthony N ◎ △ AV 6-0942
9414 Pitts Lester M ◎ △ AV 6-3575
9415 Shepherd Otto E ◎ △ AV 6-5005
9426 Roe Steph H ◎ △ AV 6-3926
9436 Chapin Matt ◎ △ AV 6-0528
9437 No return
N Catin av intersects
9503 Rayborn Bruce L △ AV 6-5017
9514 Stickney Wm R ◎ △ AV 6-0872
9527 Barta Ralph H ◎ △ AV 6-5562
9532 Gulbrandsen Geo J ◎
9535 Ross Oda A ◎
9540 Vacant
9541 Dahlen Selvin M ◎ △ AV 6-0388
9544 Biddle Victor C ◎ △ AV 6-3120
9555 Reveal Donald D ◎ △ AV 6-2893
9556 Legoe Jos E
9604 Griffin Arth ◎
9605 Rice Lloyd R △ AV 6-2918
9617 Sullivan Dennis C ◎ △ AV 6-0755
9628 Hughes Gerald W ◎ △ AV 6-0759
9629 Hill Geo S ◎ △ AV 6-0412
9634 Hinkle Wm D ◎ △ AV 6-3833
9635 Nelson Carl L ◎ △ AV 6-3296
9645 Roberts Geo V ◎ △ AV 6-1076
9646 Miller Vernon V ◎ △ AV 6-5214
9658 McDaniel Raymond ◎ △ AV 6-3293
9659 Gross Alvin C ◎ △ AV 6-0019
9659½ Vacant
103
N StJohns av intersects
9700 Temple Clyde D ◎ △ AV 6-4666
9715 Adams Edna T Mrs
9724 VanDen Boogard John J ◎ △ AV 6-3574
9727 Hall Cath E ◎ △ AV 6-2755
9735 Beck Jefferson B ◎ △ AV 6-2332
9749 Westby Ether G Mrs ◎ △ AV 6-5714
9750 Ruth Jerry
9805 Fechner Clarence H
9810 Glenn Ronald P ◎ △ AV 6-5400
9815 Percell Chas C ◎△ AV 6-0302
9832 Galbraith Howard ◎ △ AV 6-5131
9833 Percell Hayden L ◎ △ AV 6-3416
9845 Sinnott Thos O ◎ △ AV 6-0113
9848 Ferguson Russell L ◎ △ AV 6-1289
9850 Sonnenburg Duane O △ AV 6-3108
9906 VanSwell Bert ◎ △ AV 6-3252
9919 Pilakowski Steph A ◎ △ AV 6-1451
9922 Emery Adrian C △ AV 6-0710
9929 DeRieux Bessie Mrs ◎
9940 Pitton John ◎ △ AV 6-3291
9941 Lowe Harry P ◎ △ AV 6-4527
9952 Miller Mike ◎ △ AV 6-4158
10001 Bigej Albert ◎ △ AV 6-1198
10002 Manser John A ◎ △ AV 6-5577
10012 Andrekewicz Raymond ◎ △ AV 6-2007
10021 Warren Wm I ◎
10024 Elliott Richd S ◎ △ AV 6-3134
10035 Breninger Cleion O △ AV 6-0221
10036 Thomas John A ◎ △ AV 6-5464
10044 Cox Earl ◎
10045 Sheakleton Russell R △ AV 6-0461
10050 Lougheed Ellis D ◎ △ AV 6-0237
10055 Parkin Herbert O ◎ △ AV 6-0239
N Weyerhaeuser av intersects

39
WILLBRIDGE AV, NW (Willbridge)—From NW StHelens rd south to NW 54th av
5502 Shuck Edna Mrs ◎
5524 Robart Geo B ◎ △ CA 3-0862
5531 Ray Jim R ◎ △ CA 2-4176
5532 Bozich Euphemia Mrs ◎ △ CA 2-7456
5542 Wickman Emma C Mrs ◎ △ CA 3-5794
5551 Michel Alf C ◎ △ CA 3-6812
5575 Huddle Roy A ◎ △ CA 7-1743
5601 Bucheneer Elliotte E ◎ △ CA 8-5357
5624 Merritt Keith M ◎ △ CA 7-7026
5632 Adams Chas R
5635 Rowland John D ◎ △ CA 8-2767
5649 Elder John W ◎ △ CA 3-3930
5661 Randell Kath B Mrs

62
WILLIAMS AV, N (The dividing line for streets N and NE)—From 50 N E Irving north
NE Oregon intersects
NE Pacific intersects
NE Holladay intersects
N Hassalo intersects
NE Hassalo intersects
N Benton intersects
NE Multnomah intersects
1122 Mack Trucks Inc △ BE 2-4187
1210 Hamilton Ida Mrs △ BE 5-5731
1212 Fuller Louis L ◎ △ BE 2-3204
1214 Vacant
1216 Washington Vernon jr
NE Clackamas intersects
N Ross intersects
Wheeler av intersects
Halsey intersects
N McMillen intersects
1409 Lewis Booker T jr dentist △ BE 6-0952
1411 Bogle Barber Shop
1415 Reynolds Walter C phys △ BE 4-4147
1453 Sepia Club (ofc) △ BE 6-7266
1457 **Apartments**
A Wright Sidney △ BE 4-6239
B Fauria Arnold B △ BE 6-3815
C Turner Marsha
Street continued
1461 Sepia Club restr
NE Williams ct intersects
Cherry ct intersects
1500 Vacant
1504 Vacant
1508 Vacant
1514 Vacant
1515 Vacant
1516 Vacant
1526 Williams Av Gro △ BE 5-9641
Weidler intersects
1627 Vacant
1631 Vacant
1637 Vacant

68
Broadway intersects
1806 Grandma Cookie Co whol △ AT 2-2207
1807 Vacant
1825 Vacant
1837 Vacant
N Hancock intersects
NE Hancock intersects
1900 Casino The tavern △ AT 4-9538
1905 Erickson Sup Co whol plmb △ AT 1-1251
1926 Portland Rose Serv Sta △ AT 4-9129
1927 Tuggle Ruthye T Mrs △ AT 2-7012
NE SanRafael intersects
2007 First African Methodist Episcopal Ch
2008 Pickett Clara L Mrs ◎ △ AT 7-8703
2013 Vacant
2016 Spicer Roy L ◎ △ AT 4-3778
2017 Blue Ribbon Bar-B-Q restr △ AT 4-9200
2027 Walker Lavenia M Mrs △ AT 4-6425
2028 White Otis L
2036 No return
2037 Vacant
2039 Vacant
2041 Boyd Eug Roy ◎ △ AT 4-1549
2054 Proctor Wm H ◎ △ AT 7-3295
2054 Proctor's Cafe
2055 Natl Assn For The Advancement of Colored People Portland br △ AT 4-7722
Natl Assn For The Advancement of Colored People-Credit Union △ AT 4-7722
N Tillamook intersects
NE Tillamook intersects
2101 Vacant
2115 Neighborhood Shopping Center gro △ AT 8-4666
2124 Portland Lounge & Chair Co uphol and furn mfrs △ AT 1-9600
2127 Vacant
2141 Acme Mtl Wks Inc △ AT 7-1101
2142 Oliver Otto
2156 Lister A Co gas sta equip △ AT 7-6892
NE Thompson intersects
2222 Hayes Harold
2242 Palmer Ann Bakeries (garage)
2249 Palmer Ann Bakeries Inc whol △ AT 7-1231
N Page intersects
2302 Holts Sobit ◎ △ AT 7-8809
2312 Sims Avery ◎ △ AT 2-0761
2317 Church of the Living God The
2322 **Jerome Apartments**
1 Jackson Thos C △ AT 2-0039
2 Parsons Eddie L △ AT 2-7092
3 Pringle Hezikiah P
4 Spears Emogene Mrs
5 James Vivian Mrs
6a Lewis Frank
6b Phillips Robt
6c Cole Jack
7 Wickliff Betty Mrs
8 Marks Richd
9 Griffin Willie
10 Avritt Mary Mrs
11 Postvedt Sverre
12 Bills Matthew
14 No return
Street continued
2327 Staeger Adolph ◎
2333 Coney Searcy
2337 Marshall John D phys △ AT 7-9023
2341 Brown Saml J dentist △ AT 2-7543
2343 Brown Aaron jr lwyr △ AT 4-5477
NE Sacramento intersects
2407 Randolph Gillespie A ◎ △ AT 4-7959
2413 **Apartments**
6 King Lillie
7 Hooper Jean Mrs
8 Ragsdale Booker
9 Rhone Jimmy △ AT 4-0719
Street continued
2416 Robinson Transfer & Stge Co △ AT 8-5107
2418 O K Parcel Delivery Co △ AT 8-5107
2419 **Apartments**
1 Thorn Asa A △ AT 4-4743
2 Shelton Kath Mrs
3 Smith Julius
4 Larry Wm
5 Davis Elkins
Street continued
2502 Nuspred Co food products mfrs △ AT 1-0574
2504 Porter's Club Inc △ AT 4-9886
2506 Vacant
2509 C & L Fish Mkt △ AT 1-5235
2517 Popma Gro △ AT 4-9012
Chuck's Meat Mkt △ AT 4-9012
2518 Floyd's Bar-B-Q
2519 Bert's Tavern △ AT 4-9104
2521 **New Lynview Apartments**
201 Miller Richd
202 McKinley Albert J
203 Williams Ben
206 Wright A J
300 Warren Lee
301 Vacant
302 Smith Lawrence
303 Cooper Hubert
304 Vacant
305 Perry Jas
307 Landon Wm L
308 Vacant
309 Jackson Lee
310 Vacant
311 Crow Fred
Street continued
2529 Lillian's Beauty Salon △ AT 1-6554
2531 Citizens Fountain Lunch restr △ AT 4-9343
Russell intersects
2600 Chinese Kitchen restr △ AT 4-9958
2606 House of Sounds phonographs △ AT 7-4651
2612 **Queen Esther Apartments**
200 Austin Sammy
202 Watson Willie Mrs
204 Vacant
205 Davis Elmira Mrs
208 Vacant
209 Taylor Herman
211 Vacant
212 Fuller John
215 Hodge Robt H
219 Vacant
221 Vacant
223 Vacant
225 Vacant
300 Vacant
301 Vacant
304 Vacant
305 Vacant
309 Vacant
Street continued
2616 Boston Store The shoes △ AT 8-1223
2619 Cathay Gro △ AT 4-9108
2620 Juanita's Restr
2621 Vacant
2626 Vacant
2628 House of Sounds records △ AT 7-4651
2629 U-Wash self serv lndry △ AT 4-9354
2630 **Apartments**
1 Tenny Joe △ AT 4-8011
4 Denmon Leroy
5 Vacant
7 Vacant
Street continued
2633 Midway Meat Mkt △ AT 4-9438
2635 Midway Gro △ AT 4-9438
2636 Hooson's Hdw △ AT 4-9725
2639 Hunter's Baby & Gift Shop △ AT 4-9435
Hunter Jas ◎ △ AT 4-9435
2643 Vacant
2650 Vacant
2651 Vacant
2652 Vacant
2653 Vacant
2657 Vacant
N Knott intersects
2702 StVincent de Paul Salvage Bur used genl mdse
2703 Vacant
2706 **Lee Apartments** △ AT 4-9849
1 Howard Vincent M
3 Leslie Alma Mrs
5 Fougberg Sig W
7 McCollum Cecil
8 White Herman
9 Vacant
10 Davis Ida B Mrs
12 Spinney Earl ◎
16 Rocha Antonio V
18 Mayo Louis
19 Vacant
20 Kuhn Wm F
21 McCall Duncan
22 Ellis Robt
24 Collins John
27 McClain Luetta Mrs △ AT 4-3557
Street continued
2707 Vacant
2710 Williams Shoe Serv repr △ AT 8-3954

TP	Adjoining	Source
-	✓	R. L. Polk Co. Publishers

WILLIAMS AVE 1960

WILLIAMS AV, N—Contd
2711 Vacant
2713 Mercury Homes real est △ AT 1-4458
2714 Washington Booker T Democrat Club △ AT 4-5853
2716 Lac-A Woncia clo prsrs △ AT 4-9862
2717 Church of Christ
2722 Western Furnace Co △ AT 1-6944
2726 Delux Barber Shop △ AT 4-9843
2728 MtZion Baptist Church
2730 Vacant
2732 Vacant
2742 Jackson Oscar E △ AT 8-2093
2746 Parker David ◎
2751 Plmb & Htg Engineering Co Inc △ AT 2-2259
2752 Golden State Mut Life Ins Co △ AT 2-7707
Plummer Herman C & Co real est △ AT 2-7707
Graham intersects
2805 Blessed Martin Day Nursery △ AT 2-8400
2820 Albina Lbr Yard △ AT 7-4572
2821 Moore Ruth Mrs △ AT 2-2553
2825 Vacant
2826 Cox Funeral Chapel △ AT 7-2565
Charlene's Beauty Salon △ AT 4-7367
Apartments
1 Collins Mattie Mrs
2 Taylor Verlen Mrs △ AT 4-7771
3 Vacant
4 Cox Arth A ◎ △ AT 4-3071
Street continued
2827 Vacant
2829 Vacant
2831 **Apartments**
1 Kennedy Earel
2 Elliott Geo
3 Clynes Jos F
4 Vacant
5 Vacant
6 McDuff Calbert
7 Scott Geo W
Street continued
2833 Ray's Barber Shop
2836 Waldon Jas R ◎ △ AT 2-6478
2842 Carter Sylven P
Carter Radio Serv △ AT 2-0372
2847 Manning Serv Sta gas sta △ AT 4-9162
2848 Vacant
2860 Mehren Dorothy M ◎ △ AT 4-0513
120 Stanton intersects
2910 Immaculate Heart Church △ AT 7-3724
2926 Stead Mell Rev △ AT 7-3724
2936 Blair Edith B Mrs △ AT 7-4026
Morris intersects
3006 Thompson Beatrice G △ AT 7-0639
3007 Bingo Detergent Co rug clns △ AT 7-9810
3013 Greens Shoe Salon shoe shining
3016 Smithy's Gro △ AT 4-9576
Smith Jas E ◎
3017 Johnson Elnora Mrs
3018 **Apartments**
1 Vacant
2 Scallion Jas △ AT 7-9219
3 Holliday Bertha L Mrs △ AT 4-0564
4 Vacant
Street continued
3020 Smiths TV Sales & Service whse
3022 Kenyon Barber Shop
3026 Bradley Clyde C ◎ △ AT 8-2843
3028 Richardson Clem
3030 No return
3031 Gilliean Chas ◎ △ AT 2-6391
3032 Brown Walter △ AT 7-9708
3037 Rudy's Billiards △ AT 4-9294
3038 LeRoy Jas A
3039 **Young's Apartments**
1 Hampton Albert △ AT 7-8986
2 Malone Cherry Mrs
3 Vacant
4 Young Henry △ AT 2-0001
5 Vacant
Street continued
3041 Cleo's Tavern △ AT 4-9615
3042 Reliable Radio & TV
Monroe intersects
3108 No return
3116 Boullon Ann A ◎ △ AT 1-1023
3117 Vacant
3122 Hollis Clara Mrs △ AT 2-3797
Harris Marcheta Mrs △ AT 7-2953
3131 Butler Odel ◎ △ AT 4-8105
NE Fargo intersects
3203 Howa's Food Mart gro △ AT 1-0566
3207 Stacey's Clns-Dyers & Shoe Repr △ AT 7-3565
3211 Vacant
3217 Tropicana Barbecue restr
3223 Vacant
3225 Vacant
3227 Vacant
3229 Vacant
3233 Vacant
3237 Nurnberg Scientific laby sup △ AT 2-3201
3240 Wallace's Bar-B-Q restr △ AT 2-1623

3300-04 Ellis Clns Clo △ AT 8-4227
3306 Albina Real Est Co △ AT 8-5861
3307 Vacant
3308 Vacant
3310 Billiard Pools
3316 Henderson Upholstery Shop △ AT 7-7511
3322 Vacant
3323 Sherfield Golden G ◎ △ AT 8-4365
3331 Vacant
3332 Vacant
3333 Friendly Barber Shop
3334 Bolliger The Shade Man venetian blinds △ AT 1-1236
3336 Henry's Ice Cream △ AT 4-9703
Ascenzi Jean Mrs
NE Ivy intersects
3431 Fremont Grocery △ AT 4-9995
3433 **Apartments**
2 Thomas Rusevelt
3 Vacant
4 Hornbuckle Albert
5 Thornton Jesse jr △ AT 7-5803
Street continued
3437 Fremont Mkt meats △ AT 4-9995
3439 Stewart's Clns △ AT 1-4372
3440 Dansby Time Serv gas sta △ AT 4-9403
3441 Morrison Ray T △ AT 4-6435
3443 Bowman Edgar L △ AT 4-9721
3447 Murphy's Tavern △ AT 4-9721
Fremont intersects
3508 Fleming Ray Inc auto parts △ AT 8-5578
3516 Vacant
3525 Daniels Wessie C Mrs ◎ △ AT 4-4864
3534 Thompson Melvin
3536 Spencer Thos J △ AT 1-9891
3537 Cannon Eddy D Rev ◎ △ AT 2-6979
3539 Frazer Wm △ AT 4-0306
3601 Huff Ira Mrs
3605 Smith Delores
3606 Keene Isabel C ◎ △ AT 4-3292
3613 Wilson Eug W ◎ △ AT 2-9681
3616 Vacant
3617 Cox Mary E Mrs
3622 Williams Ellz Mrs △ AT 8-1765
3629 Vacant
3633 Vacant
3634 Brooks Geo & Meats △ AT 7-9423
3635 **Apartments**
1 Watson Jimmie L
2 Long Donnie Mrs
3 Braxton Lawrence E
4 Vacant
122 Beech intersects
3700 Peterson Edwin F ◎ △ AT 4-1654
3703 Vacant
3707 Genie Studio photog △ AT 8-1100
3709 **Apartments**
1 McSwain B M
2 No return
3 Jamison Dora L Mrs
4 Thornwall Geo
Street continued
3714 Dunkelberger Kenneth ◎ △ AT 4-5983
3715 Denney Dora B Mrs ◎ △ AT 2-4824
3721 Turner Cleo L ◎
3722 Michael Ira E ◎ △ AT 2-8549
3727 Vacant
3728 Palmer Nancy Mrs △ AT 2-0783
3733 Keller McKinley ◎ △ AT 4-2395
3736 Austin Rose Mrs ◎ △ AT 7-1929
3807 Houeland Ellen M Mrs ◎ △ AT 7-2349
3808 Spear Beverages whol beer △ AT 8-5726
Sick's Rainier Brewing Co (sls ofc) △ AT 2-6666
3817 James Chas W △ AT 7-3274
3823 Free Geo ◎
3829 Norman Sammy L
3837 King's Tavern △ AT 4-9829
Failing intersects
3901 Jay-Mel Mfg Co furn mfrs △ AT 2-9183
3902 A A Electronics reprs △ AT 2-8177
3907 Hoppe Fred
3913 **Apartments**
A Oliver Curtis
B Culpepper Isaac △ AT 4-0897
C Brown W B
3917 Gooch Patk
3919 No return
3922 Arrow Glass Co △ AT 1-7615
3924 Wash Phillip J △ AT 2-6334
3928 Burns Wm J bldg sup
Unitron of Calif importers △ AT 7-5649
3935 Milwaukie Steel Fabrication blksmith
3936 Patterson Donald ◎ △ AT 7-5609
3939 Bowens Michl J saw filer △ AT 2-9995
3940 Vacant
3945 Frazier Polish Shop autos △ AT 2-1474
3952 Starr Loyall L ◎

3968 Portland Cleaning Works △ AT 4-2112
3979 Shepler Refgr Inc sls & serv △ AT 8-5477
Shaver intersects
4004 Moran's Thrifty Serv Sta gas △ AT 7-6969
4015 Diesel Service Unit Co auto repr △ AT 7-1286
4018 Bates Jesse
4025 Gasiorowski Sophia V Mrs ◎ △ AT 4-6877
4026 DeLuxe Upholstering Co △ AT 2-4955
4037 Collingwood Wm H ◎ △ AT 4-0814
4038 Thompson Archie △ AT 4-0043
4047 Brown Geo H △ AT 1-8330
4048 Neuman Othelia Mrs ◎
4051 Gary Julius T ◎ △ AT 4-1988
4052 Glenn Oliver C
4056 Vacant
4072 Owens Edwin C △ CA 1-2071
4073 Danner Shoe Mfg Co △ AT 8-5315
4074 Johnson Hans J ◎
4078 Griffith's Gro △ AT 4-9723
Mason intersects
4116 Baracco Emanuel T ◎ △ AT 4-2615
4117 Miles Harrison ◎ △ AT 7-4543
4123 Black Cass △ AT 1-1782
4124 Williams Cleo E Mrs △ AT 7-2820
4125 Wilson Susie M △ AT 1-2447
4135 Vacant
4206 Jones Arth jr △ AT 4-5081
4214 Dean's Better Candies mfrs △ AT 7-9592
4215 Atlas Sheet Metal Works stainless steel equip mfrs △ AT 8-5041
4222 Vacant
4224 Rose City Club of the Deaf
4228 Bloop-Bleep Tavern △ AT 4-9083
4232 Supreme Builders genl contrs △ AT 8-5591
4233 **Apartments**
1 McCoy Walter
2 Taylor Jos
3 Vacant
4 Vacant
5 Pitts James △ AT 8-4178
6 Giles James △ AT 1-6137
7 No return
8 Randal Charlie △ AT 4-0379
146 Skidmore intersects
4301 Gaittens Arth J ◎
4306 Gaittens Plmb & Htg Serv △ AT 7-2090
4309 Foster Elnora Mrs △ AT 7-8307
4312 American Heating & Ventilating Co △ AT 2-3629
4317 Vacant
4327 Robinson Leon S ◎
4407 Hill Robt ◎ △ AT 4-8830
4415 Church of The Living God The △ AT 8-3729
4416 Stewart Paul E ◎ △ AT 2-4327
4425 Slaughter Edgar L ◎ △ AV 4-6245
NE Prescott intersects
4501 Malray Lent T ◎ △ AT 2-1819
4508 Minnieweather Willie ◎
4511 Gordly Fay L △ AT 2-1174
4518 Lockett Herculean Mrs △ AT 8-1615
4525 Vacant
4526 Baltzegar Photos △ AT 4-5735
Baltzegar Manley M ◎
4534 Evans Frank J ◎ △ AT 1-8709
4537 Harris Fred A ◎ △ AT 7-1572
4541 Davis Lucille Mrs △ AT 2-2873
4544 Lalande Wilford ◎ apron mfr
4550 Scarbrough Robt ◎ △ AT 2-4851
4555 Vacant
4557 Rochat Electric contrs △ AT 1-0063
Going intersects
4601 Maxey's Bettery Buy △ AT 4-9513
4603 Cash & Maxey's Barber Shop
4606 Fair Carrie M Mrs ◎ △ AT 8-2903
Foster Mattie M △ AT 4-7170
4617 Barnes Ruth Mrs △ AT 8-3286
4624 Simonson Albert R
4625 Piel Kath Mrs ◎ △ AT 4-1581
4626 Webster Danl B △ AT 4-0084
4633 Edwards Ruth M Mrs ◎
4636 Cascade Elec Co contr △ AT 7-1179
N Blandena intersects
4704 Moore Albert H ◎ △ AT 7-1331
4711 McCord Cleveland D △ AT 1-7436
4716 Greater Harvest Church
4718 Vacant
4725 Russell Lulu M Mrs
4731 Lee Lawrence ◎
4734 Kruetz Upholstry △ AT 8-2591
Kreutz Vern C ◎ △ AT 8-2591
4745 Gardner May Mrs ◎ △ AT 4-7404
4755 Gamble Gladys I Mrs ◎ △ AT 2-1670
Wygant intersects
4810 Modrell Della Mrs ◎ △ AT 1-9271
4821 Rockwell Walter I ◎
4822 Wolfe Rose Mrs ◎ △ AT 2-7466

4835 Belleu Roy L ◎ △ AT 8-1573
4838 Landaker Geo H ◎ △ AT 7-8490
4840 Berness Thelma C Mrs ◎
4845 Woods Vance L ◎ △ AT 2-2659
4904 Blount Grace L Mrs △ AT 8-1937
4907 Vacant
4911 Green Andrew S ◎ △ AT 4-0948
4916 Vacant
4921 Howe Elgin L Mrs △ AT 1-8647
4924 Watkins Joaquin △ AT 7-1087
4929 Vacant
4931 Vacant
4935 Walnut Pak Tavern △ AT 4-9926
4936 Tarter Picture Studio photog △ AT 1-7696
Tarter Martha Mrs ◎ △ AT 1-7696
4937 **Apartments**
1 Jensen Caesel Mrs △ AT 1-3812
2 Urbin Marguerita △ AT 4-3721
3 Bailey Ida W Mrs
4 Vacant
5 Vacant
6 Vacant
Street continued
4939 Vacant
4941 Vacant
4944 Rose City Escrow real est △ AT 8-6306
4947 Herb's Food Center gro △ AT 4-9614
Hergert John Mkt meat △ AT 4-9614
Alberta intersects
5007 Chestnut Lillian V Mrs ◎ real est △ AT 4-0855
5028 Leach Sisters Dress Shop △ AT 8-4477
Leach Florence B ◎ △ AT 8-4477
5021 Strong Luther ◎ △ AT 7-9717
5026 Hall Paul O ◎ △ AT 7-7524
5033 Winn Besse O Mrs ◎ △ AT 4-3223
5040 Lewin Vernon C △ AT 2-7194
5044 Ginger's Beauty Salon △ AT 4-5660
N Webster intersects
5104 Alver Electronics Serv telev repr △ AT 2-5900
Alver Valentin △ AT 2-5900
5106 Brown Ben ◎ △ AT 7-4119
5107 Dodge John C ◎ △ AT 4-8818
5114 **Apartments**
1 Winn Max E ◎ △ AT 4-0052
2 Growdy Larry
3 Spaulding Sally Mrs
4 Copeland Arma Mrs
Street continued
5117 Burgess Marie E Mrs △ AT 7-1619
Kobayashi Juneus S ◎ △ AT 7-0496
5130 **Apartments**
1 Lamb Leon L △ AT 8-2613
2 Boyd Isabelle Mrs △ AT 7-6754
3 Vacant
4 Nelson Hazel C Mrs △ AT 7-4379
5 Carson Emma △ AT 8-3946
6 Hartwig Margt L △ AT 4-7098
Street continued
5131 Chan Gwendolyn M Mrs △ AT 2-2685
148 NE Sumner intersects
5211 Vann's Funeral Chapel △ AT 1-2836
Vann Cleodis D ◎ △ AT 4-2210
5226 Poitras Stanley F △ AT 1-8079
5236 McConnell Conrad A △ AT 1-6740
5246 Washington Virgie Mrs △ AT 4-3923
5254 **Apartments**
1 Hughes Kathryn Mrs
2 Allison Grace M Mrs △ AT 4-5281
3 Duke Franklin D △ AT 4-5281
4 Wilkes Ida E Mrs △ AT 4-5400
Street continued
5264 Weinberger Delbert J △ AT 4-7127
5266 No return
5268 Cole Eliz H Mrs
5270 No return
5272 No return
5274 No return
5276 Myers Shirley △ AT 4-2975
N Roselawn intersects
N Emerson intersects
5305 Marinetti Pete ◎ △ AT 7-1923
5310 **Emerson Apartments**
A Brunson Albert
B VanCarmen Maude Mrs △ AT 4-7637
1 Hayberg Rose E Mrs
2 Blomgres Selma Mrs
3 Green Bernie L
4 Gordon Jas H △ AT 1-9753
5 Adams Dean W
6 Perkins Gertrude E Mrs △ AT 2-0928
7 Cornelius Richd △ AT 8-3135
8 Minor Mazy M Mrs △ AT 4-9921
9 Lawrence Alice Mrs
21 Vaughn Jess
22 Chaney Ida F Mrs △ AT 1-6053
23 Phegley Leonard H △ AT 2-7284
24 Timke Evelyn Mrs △ AT 4-1066
25 McConnell Gertrude Mrs

JUNE S. JONES COMPANY
(Established 1927)
509 U. S. Natl. Bank Bldg. INVESTMENT SECURITIES Tel. CApitol 6-4001
INVESTMENT TRUSTS-CORPORATE STOCKS & BONDS—MUNICIPAL BONDS

TP	Adjoining	Source
-	✓	R. L. Polk Co. Publishers

FLINT AVE 1955

HEATHMAN HEATHMAN
Portland's Newest and Finest
Over 500 Rooms
REASONABLE RATES

FLAVEL, SE—Contd
1204 Nieke Ernest B ⓪ pntr
△ VE 4291
1205 Garvin Harry V ⓪ △ EM 4717
1214 Stretcher Clara Mrs ⓪
△ VE 2202
1215 Peterson Carl ⓪ △ EM 4096
1222 Smith Mae Mrs △ FI 2044
Smith Virginia E ⓪ △ EM 4569
SE 13th av intersects
1324 Johnstone Eliz D Mrs ⓪
△ EM 8158
1325 Orr Cassius F ⓪ △ EM 4018
1332 Baker John G ⓪ △ EM 8041
1333 Roholt Thos ⓪ △ EM 5933
1342 Scarfone John C ⓪ △ EM 0825
1343 Contreras Laurence ⓪ △ EA 4573
1350 Smith Ben F ⓪ △ EM 1565
1351 Parker Edmund M ⓪
△ EM 4350
SE 14th av intersects
1405 Spencer Helen Mrs ⓪
△ EM 5861
1406 Hicks Frank △ VE 4432
1414 Vacant
1415 Beck Paul ⓪ △ EM 2716
1425 Bowlin Lottie Mrs ⓪
△ FI 2370
1426 Swearingen Bertha Mrs ⓪
△ EM 4457
1434 Ogilbee Allen E ⓪ △ EM 4304
1435 Broehu Richd A ⓪
△ VE 5078
1505 Olson Jean Mrs ⓪ △ EM 0721
1506 Southwick Eug N ⓪ △ VE 4438
1514 Billings Virgil G ⓪ △ VE 3330
1517 Anderson Jennie A Mrs ⓪
1525 Park Lester G ⓪ △ EM 1270
1526 Taylor Leslie M ⓪ △ VE 1390
1534 Dawson Chas ⓪ △ EM 4011
1537 Harbin Roy J ⓪ △ VE 3657
SE 16th av intersects
1602 Pomplitz Hazel Mrs ⓪
△ EA 9690
1603 Butcher Amandus jr ⓪
△ EM 2838
1609 Willis Norman R ⓪ △ EM 5212
1610 Vacant
1616 David Ira ⓪ △ VE 7486
1619 Hawke Norman ⓪ △ VE 0322
1624 Laurens Chas N ⓪ △ VE 2475
1627 Adrian Osmo T ⓪ △ EA 1042
1630 Karg Wm ⓪ △ EM 4423
1631 Newstrum Clyde W ⓪
△ EM 0033
1639 Anderson Walter
SE Milwaukie av intersects
340
Unopened to SE 36th av
3623 Koehler Luther P △ PR 1-9482
3632 Knutson Gerhart R ⓪
△ PR 4-9825
3643 Dunlap Clyde O △ PR 4-7275
2648 Smith Pat M
3655 Roach Eug G ⓪ △ PR 5-2057
3658 Kruntorat Helen M Mrs ⓪
△ PR 1-4682
3680 Cooney Thos M ⓪ △ PR 4-2130
3681 Nyberg Manfred ⓪ contr
△ PR 1-5208
3705 Abplanalp Mary A Mrs ⓪
△ PR 1-1495
3708 Walsh John J Rev △ PR 4-1428
3715 Schneider Valentine J ⓪
△ PR 1-1488
2731 Szekely Eug J ⓪ △ PR 1-1630
Szekely Mary Mrs ⓪
3818 Vacant
SE 39th av intersects
3915 Crabtree Andrew F
△ PR 1-2096
3926 Williams Eldred L ⓪
△ PR 4-8229
3927 Fritsch Anna Mrs ⓪
3936 Ashworth Floyd R ⓪
△ PR 4-3850
SE 40th av intersects
4001 Dulwick Frank L ⓪
△ PR 1-3387
4004 Currin Willard E ⓪ △ PR 1-867
4009 Dickinsen Donald C △ PR 1-2769
4010 Ginter Jos W ⓪ △ PR 1-4481
4023 Peterson Emil W ⓪ △ PR 4-9655
4029 Bergstrom Carl J ⓪
△ PR 1-0176
4102 Keller Herman J ⓪
△ PR 4-9976
4105 Steury Donald P ⓪
△ PR 5-3244
4111 Patterson Phillip W ⓪
△ PR 1-1606
4114 Gard J Allen ⓪ △ PR 1-2686
4119 Zern Thelma O △ PR 1-4601
4122 Meckley Rose A Mrs ⓪
△ PR 4-3545
4127 Wilson Woodrow M ⓪
△ PR 4-8473
4130 Goggan Wm ⓪ △ PR 5-2148
4135 Haupt Larry E ⓪
△ PR 1-5627
4138 Swenson Arvid J ⓪
△ PR 5-3090
4145 Knight Wm O ⓪ △ PR 4-2095
4146 Dufort Ronald P ⓪ △ PR 4-4855
4152 Thompson Harry G ⓪
△ PR 1-6650
SE 42d av intersects
4209 Benson Harry V ⓪ △ PR 4-9514
4210 Callison David E ⓪ △ PR 4-1870
4214 Macfarlane Francis E ⓪
△ PR 4-3607
4217 McCarter Edw C ⓪
△ PR 1-4402
4225 Marsh Laudie G ⓪ △ PR 4-9787
4203 Maw Donald N ⓪
4233 Harrington Dan J ⓪
△ PR 1-9818
4234 Ramsey Leon O ⓪ △ PR 1-0901
4241 Blanchard Wm A ⓪ △ PR 1-1435
4302 Under construction
4306 Under construction
4310 Under construction
4311 McLeod Wm B ⓪
△ PR 1-6611
4312 Koch Walter G △ PR 1-2024
4317 Raschke Walter E ⓪
4402 Smith Wallace J ⓪
△ PR 4-9747

302
8202 Eighty Second & Flavel Ice
Creamery △ PR 4-9202
8210 Scism Alice L Mrs ⓪
△ PR 1-9257
8220 Tyson Genevieve Mrs ⓪
8230 Clark Orval △ PR 4-6543
8248 Strader Riley A ⓪ △ PR 1-5615
8304 Kinder Wilbur O ⓪
△ PR 4-1725
8324 Sancha Henry O △ PR 1-2345
8333 McKenney Robt L ⓪
△ PR 1-2345
8333 McKenney Robt L ⓪
△ PR 1-1014
8400 Flavel Trailer Court
△ PR 4-9005
Cousins James F
8409 Baker Wm W ⓪ △ PR 5-3607
8410 Lash Earl M ⓪ △ PR 4-0350
8435 Koch Glenn V ⓪ △ PR 1-3720
8440 Scovil Leonard T ⓪
△ PR 4-5073
8504 Viviano Louis C ⓪ △ PR 1-8049
8511 Gibson Verls ⓪ △ PR 5-2241
8516 Gramps Harry R △ PR 4-5464
8531 Stone Margt L Mrs △ PR 4-1446
8608 Jolly Raymond F ⓪ △ PR 4-2764
8609 Rles Rudolph J ⓪
8626 Borchert Chas E
8635 Melland Con ⓪ △ TA 4402
8705 Penney Verle L jr ⓪ △ PR 4-6867
8720 Allen Mabel L Mrs ⓪
△ PR 1-6037
8735 Ladeen Louis ⓪ △ PR 1-2609
8740 Bancroft Kenneth E
8822 Paltridge Fred A ⓪ △ PR 1-9483
9000 Taylor Lloyd ⓪ △ TA 1803
9016 Oswaldo Gardens △ PR 1-2046
Oswald Ferdinand ⓪ △ PR 1-2046
9025 Weber Edw H ⓪ △ PR 4-3827
9101 Hood Nuel S ⓪ △ PR 4-0101
9110 Davis Wm J △ PR 4-0385

51
FLINT AV, N—From 254 N Broadway north
1726 Aladdin Industries Inc br lamp
mfrs △ TR 9871
Berl's New & Used car Prep-
aration car polishing
1835 Ralph & Horwitz bldg contrs
△ CA 1167
1926 Johnson A R Elec Contracting
△ WE 2264
1935 Walsh Louise M Mrs ⓪
△ TR 2561
1936 Erickson Melwina Mrs ⓪
△ WE 7945
53
2002 Lundberg Ellen Mrs ⓪
△ MU 5438
2007 Redman Henry A △ WE 6553
Zander Henry D ⓪ △ TR 4071
2049 Franklin Elec Co elec contrs
△ WE 6160
2017 Parker Verl E ⓪ △ MU 0866
2022 Panhorst Ralph E ⓪ archt
△ TR 2193
2025 Neal Guy ⓪ △ TR 3882
2036 Webber Rosalie Mrs △ GA 3215
2037 Storz Chas W ⓪ △ TR 2009
2039 Franklin Elec Co elec contrs
△ MU 2143
2050 Selberg Gunnar R ⓪
2055 Inter State Elec mtr reprs
△ TR 3697
N Tillamook intersects
2110 Lasley Ida Mrs ⓪ △ GA 0161
2124 Cann & Gray (whse)
2125 Sampson J D Boiler Co installer
△ GA 0061
2127 Elliot Elementary Sch
2134 Beebe Walter W bldg contr
△ TR 3433
2142 Kleppe Gabriel contr (whse)
2148 Harris Lonnie D △ MU 7205
2150 Vacant
2202 Peterson's Auto Repr △ GA 2844
Cooper Peterson ⓪ △ GA 2844
2216 Younger Sam △ MU 3804
2226 Stroud Rufus Rev ⓪ △ MU 8109
2228 Ch of God In Christ
2306 Weems Myrlle
2310 Cain Otis ⓪ △ TU 2698
2316 Womack Adeline Mrs ⓪
△ MU 7147
2326 Shearer Fred & Sons plstrs whse
2404 Archer Jobe E ⓪ △ MU 7600
Bray Dallas V △ WE 0533
Brobst Wm H △ TU 3709
2416 Stewart Archibald A ⓪
2428 Bergstrom Harry H ⓪
△ TR 5948
N Russell intersects

14
FLORAL PLACE, N E—3357 E Burnside n
7 Gearhart John C ⓪ △ EM 3709
10 Swan Mabel E Mrs ⓪ △ EM 1617
26 Conyard Jos W ⓪ △ EA 6818
27 Sechtem Fred J ⓪ △ EA 7607
NE Couch intersects
111 Dudrey Robt E ⓪ △ EA 7890
133 Finkbeiner Earl A ⓪ △ EA 2894
134 Vilhauer Jacob E ⓪ VE 4472
NE Davis intersects
341 Gill Mark M ⓪ △ EM 9206
NE Flanders intersects
406 Hammond Grace E Mrs ⓪
△ EA 8608
414 Dunlap Hilary E ⓪ △ EM 5483
424 Cross Harold E ⓪ △ FI 4836
425 Barnickel Adel M ⓪ △ EA 3896
434 Borthwick Wm L ⓪ △ VE 3551
435 Fritzpatrick Edwin J ⓪
△ EA 1418
444 Pederson Russell F Rev ⓪
△ VE 7278
445 Blosser Anne H Mrs ⓪ △ EA 2811
454 Smith Agustas ⓪ △ EA 3763
455 Williams Sumner W ⓪ △ EA 2993
464 Moreland Quentin ⓪ △ FI 4675
465 Miller Milton M ⓪ △ EM 0684
NE Glisan intersects
515 Baker Barbara J ⓪ △ FI 1550
516 Ellis Dorothy M ⓪ △ EA 1730
525 Vacant
526 McGlenning Hector A ⓪ chiro-
practor △ EA 8579
535 Tulley Arth E ⓪ △ EM 3673
538 Sipe Edgar ⓪ △ EA 0021
544 Nicholson Marcia M Mrs ⓪
△ EM 1854
Hack Jack J
545 Vacant
607 Ruvensky Jos H ⓪ △ EA 9956
608 Mihalcik Andrew J ⓪ △ EM 3715
615 Butts Olene A Mrs ⓪ △ EA 5393
618 Kimbrough Denver L ⓪
△ VE 2447
625 Christoffersen Daphne L Mrs ⓪
△ EA 4662
626 Frahm Ernest H ⓪ △ VE 2768
635 Conover Lois Mrs ⓪ △ EA 3308
640 Hammer Ernest W △ EM 2872
NE Irving intersects
711 Foster Albert W jr ⓪ △ EM 4848
721 Anderton Helen V Mrs ⓪
△ FI 7187
728 Laidlaw Wm M ⓪ △ FI 6307
738 Dietrich John H ⓪ △ FI 6792
748 Cumming Edw W ⓪ △ FI 8168
755 Thompson Harry C ⓪ △ FI 6173
756 Pool Augustus C ⓪ △ FI 7116
810 Abendroth Grace Mrs ⓪
△ FI 8105
818 Hazelhurst Glenn C ⓪ △ FI 8063
829 Voderberg Henry J ⓪ △ FI 4750
830 Lawson John B W ⓪ △ FI 6327
839 Caufield Alf C ⓪ △ FI 6178
840 Lee Carlton F △ EM 3951
847 Nivison Anna Mrs ⓪ △ FI 6347
850 Christenson Carl M ⓪ △ FI 5676
905 Vacant
906 Sealy Eileen R △ FI 5697
916 Grey Harold D ⓪ mfrs agt
△ FI 5139
926 Wire Frank B ⓪ △ FI 9186
935 Ryan John B ⓪ △ FI 9196
936 Humphrey Kent B ⓪ △ WE 1016
942 Boeleus Geo J ⓪ △ FI 6894
NE Imperial av intersects
1019 Baccrich Geo F ⓪ △ FI 6175
1020 Davenport Hugh A △ EM 7726
1030 Woods Lester L ⓪ △ FI 8913
1031 Flowler Geo B ⓪ △ FI 5175
1040 Metcalf Monda T Mrs ⓪
△ FI 7636
1050 Cottrell Alvah W ⓪ △ FI 8626
1060 Hansen Arth ⓪ △ FI 7654
1070 Hill Harry H ⓪ △ FI 9155
1080 Stogsdill Belva L Mrs ⓪
△ FI 5722
NE Hassalo intersects

186
FLORAL PLACE, SE—From 3357 E Burnside s
21 Lansinger John M △ EM 1337

205
FLORIDA, SW (South Portland) — From 6801 SW 6801 SW Macadam av w to SW Bertha blvd
0624 Blaser Virginia ⓪ △ CH 7393
0625 Hollywood Lights lighting equip
△ CH 5808
Cameron Don
Holland Willis
0614 Peak Joan ⓪ △ CH 8172
0607 Mulqueen Lola L Mrs ⓪
△ CH 7629
0604 Dillard Jas S ⓪ △ CH 7297
0601 Gruber Julia Mrs ⓪ △ CH 7877
SW Virginia av intersects
0550 Vacant
0536 Gramlick Lloyd J ⓪ △ CH 5989
0533 Jackson Sylvia F Mrs △ CH 7032
0530 Knowlton Donald B
0522 Huckabay Amy P Mrs
△ CH 9323
0415 Murty Jas A ⓪
0402 Demke Ernest E ⓪ △ CH 7063
0421 Jones Dorothy C Mrs ⓪
0344 Spaulding David ⓪ △ CH 7169
0341 McGann Jas W ⓪ △ CH 7001
0335 Ambuehl Jerome B ⓪ △ CH 7411
0326 Moore Ellsworth L △ CH 7284
0324 Vacant
0315 Hannaman Ida H Mrs ⓪
△ CH 7093
0306 Under construction
0247 Benzneska Mary ⓪
0206 Zumwalt Chas W ⓪ △ CH 7092
SW Corbett av intersects

181
FLOWERS, S W—From 5701 SW Macadam av w
0405 Vacant
0419 Doss Chester A ⓪ △ BE 3247
0409 Bell Wm O ⓪
0401 Doss Harold W ⓪
SW Hood av intersects
0334 Bowers Norman E ⓪ △ AT 9785
0333 Pitchard Jack J △ CA 4944
0323 Ely Barbara E Mrs △ AT 5644
0322 Panick Mary Mrs ⓪ △ AT 0986
0304 Clegg Hattie M Mrs △ AT 1674
0317 Hamlin Richd
SW Kelly av intersects
0236 Vacant
0224 Shelter Clarence D
0214 Schaffer Peter P ⓪ △ BR 7894
SW Corbett av intersects

189
FLOWER COURT, SW—From SW 27th et W to intersection of SW 29th av
4710 Lytle Edwin O ⓪ △ CH 2168

189
FLOWER TERRACE, SW — Fr SW Dosch rd w and return in semi circle
3000 Clark Lewis E ⓪ △ CH 6-1904
3003 Church Lionel W ⓪ △ CH 5184
3004 Kussman Herman ⓪ △ CH 8001
3006 Smith Jay G ⓪ △ CH 3237
3007 Michaelis Viola F ⓪ CH 5187
3010 Langville Ray H ⓪ △ CH 9923
3011 Fry Myrta M Mrs ⓪ △ CH 5136

FLOWER TERRACE, SW—Contd
3014 Auda Harry L ⓪ △ CH 4530
3015 Ohling Chas P & Associates
public relations △ CH 2832
3015 Ohling Chas P △ CH 2832
3018 Stout Milburn A ⓪ △ CH 9941
3019 Larson Lewis H ⓪ △ CH 1876
3024 Herr Saml F ⓪ △ CH 4833
3025 Martin Wm C ⓪ △ CH 9366
3028 Brokaw Dean H ⓪ △ CH 2471
3029 Brownhill Russell C ⓪ △ CH 4517
3033 Durig Wm F ⓪ △ CH 8162
3034 Little Baird A ⓪ △ CH 3731
3037 Butson Keith D ⓪ △ CH 4834
3041 Frost John P ⓪ △ CH 1468
3044 Johnson Albert G ⓪ △ CH 4931
3045 Vacant
3049 Lyons Jean B ⓪ △ CH 2866
3053 Downey Orrin M ⓪ △ CH 9502
3056 Hittner Glenn W ⓪ △ CH 2377
3057 Deardorff Wayne A ⓪
△ CH 4043
3061 Kissler Laurence H ⓪ △ CH 4862
3062 Lamberty Nicholas ⓪ △ CH 8817
3065 Boggs Elbert S ⓪ △ CH 3403
3066 Kerr Robt L ⓪ △ CH 6-1533
3071 Grulke Hartwig W ⓪ △ CH 4985
3072 Varise Leonard F ⓪ △ CH 5534
3075 Hannahson Arth W ⓪
△ CH 9571
3076 Vacant
3079 Arvidson Milton C ⓪ △ CH 8467
3080 Belbe Alf W ⓪ △ CH 9526
3084 Brookhart Arth E ⓪ CH 8073

151
FORD STREET DRIVE, SW (Carter's Add) — From SW Market south near SW Canyon rd
1615 Bell LaMar C ⓪ △ BE 2033
SW Market St dr begins
1765 Smith Lowell J ⓪ △ AT 1672
1791 Haysseen Leonard E ⓪ ⓪
△ BR 0964
SW Canyon rd intersects

111
FORTUNE AV, N—From 6205 N Lombard n
7611 Bladow Emil ⓪ △ UN 5666
7715 Frisk Robt C ⓪ △ UN 0262
N Lovely intersects
7802 Vacant
135
8913 Alton Jas R ⓪
8918 Boswell Marion
8923 Horn Donald ⓪ △ UN 3481
8932 Wilson Lloyd ⓪ △ UN 2268
8939 Olson Kenmore R ⓪ △ UN 2849
N Houghton intersects
8952 Prazeau Hugh B ⓪ △ UN 1220
8958 Kary Nick J ⓪
8959 Cunnington Richd L ⓪ △ UN 0838
8970 Skadsen Ralph D ⓪ △ UN 2927
8971 Klobas John D ⓪ △ UN 1793
8981 Brown Byron L ⓪ △ UN 4247
8992 Kennedy Guy C ⓪ △ UN 3097
N Hudson intersects
9004 Gotcher Wayne W ⓪ △ UN 2950
9012 Gillen Angeline Mrs ⓪
△ UN 5863
9026 Leary Danl C △ UN 1983
9038 Kirby Mildred J Mrs ⓪
△ UN 5530
N Westanna av intersects

87
FOSS AV, N — From N Willamette blvd n, 2 w of N Chatauqua blvd
7218 Bierma Jack A ⓪ △ TW 4140
7219 Allen Wm A △ UN 8640
Lynch Dan E jr △ TW 8840
7230 Oaks Ernest ⓪ △ TW 7326
7231 Finlayson Thos F ⓪ △ TW 3831
7307 Teed Fred D ⓪ △ TW 2933
7314 Tuller Ernest ⓪ △ TW 3337
7319 Hielman Lorence ⓪ △ TW 8420
7328 Edwards Ben L ⓪ △ TW 7346
7331 Jacobsen Hugo V ⓪ △ TW 3542
7342 DiVincenzo Jeannette Mrs ⓪
△ TW 7530
7343 Grau Elmer ⓪ △ TW 6141
7354 Coad Ben △ UK 1708
7355 Leonstyn Wm H ⓪ △ TW 1370
7407 Mayhack Walter O ⓪ △ TW 9460
7408 Skidmore Harold ⓪ △ TW 3931
7418 Lemon Dale W ⓪ TW 4306
7419 Hansen Clarence M ⓪
△ TW 2602
7430 Good Clyde ⓪ pntr △ TW 6349
7431 Boon Irma J ⓪ △ TW 5209
7442 Morgus Vern E ⓪
7443 Freeland Chas D ⓪ △ TW 3973
N Lombard intersects
115
Unopened to N Winchell
7906 Milner W Neil ⓪ △ TW 5752
7916 Jones Elmer W ⓪
7920 Kennison Agnes A Mrs ⓪
7925 Young Gilbert ⓪ △ TW 2589
7933 Isken Gene C ⓪ △ UK 3544
7944 Vacant
7945 Fortner Warren J ⓪ △ TW 1518
8010 Anderson Alf W ⓪ △ TW 1959
8018 Hund Byron W ⓪ △ TW 7859
8026 Samek Jos R ⓪ △ TW 2403
8027 Simons Devere C ⓪ △ TW 3660
8044 Vacant
8107 Loby Antonette J Mrs △ TW 4403
N Kilpatrick intersects
8205 Baker Karen E Mrs
8217 Cummins C Vance ⓪ △ TW 1273
8218 Freeman Rolly C ⓪ △ TW 9729
8231 Sloan Karl C ⓪ △ TW 8140
8236 Bruce Delbert H ⓪ △ TW 6673
8246 Larson Diton H ⓪ △ TW 9542
8247 Holcomb Harold B ⓪ △ TW 2849
8254 Borgen Ben ⓪ △ TW 6130
8255 Else John K ⓪ △ TW 4713
8308 Brady Thos F ⓪ △ TW 1829
8314 Gillespie Wm F ⓪
8315 Crowley Wm D ⓪ △ TW 8289
131
N Willis blvd intersects
8414 McArthur Wm ⓪ △ TW 9603
8504 Tiohenor Vincent K ⓪ TW 4113
8514 Hope Fred W △ TW 6794

TP	Adjoining	Source
-	✓	R. L. Polk Co. Publishers

GANTENBEIN AVE 1955

Dean Vincent
ATwater 3181
333 S.W. PARK AVE.

FRONT AV, SW—Contd
501-23 J & M Serv Parking
△ BR 9635
529 Kadderly J J Co (rear entrance)
531 Venetian Blind Co clns
△ BE 7419
537 Harris Bert J & Assocs adv display forms
SW Alder intersects
633 Coggins G F Co capacitators
△ BR 2921
1B-13
SW Morrison intersects
727 Lunn-Morse Co bldg matls
△ AT 2421
731-33-37-46 Vacant
770 Greenough's Parking Serv
△ CA 2612
SW Yamhill intersects
800 Journal Building
Associated Press △ AT 2169
Internatl News Serv △ BE 6966
Journal Pub Co △ CA 5511
Oregon Journal newspaper
△ CA 5511
Oregon Journal Junior Club
△ CA 5511
Journal Cigar Store △ CA 6000
United Press Assn △ CA 2644
801 Star Machinery Co △ AT 7395
815 Vacant
819 Gardner J W mfrs agt △ CA 4700
Wilco Fire Equip Co △ AT 8274
823 Central Supply Co (wbse)
△ CA 1336
833 Bill-Rite Cabinet Shop △ BE 9793
837 Northwestern Hdw & Plmb Supplies △ CA 2584
SW Taylor intersects
907 Berenson Hdw Co △ BE 6207
915 Alaska Junk Co (whse) △ AT 7501
925 Vacant
931-35 Mills Hdw Co
939 Ruby & Co whol poultry
△ AT 1465
SW Salmon intersects
1003 Dunis Distributing Co vending machs △ CA 1797
1015 US Hotel
Niguma Tsugio mgr △ AT 7013
1017 Parnas Hdw & Plmb Co
△ AT 6778
1020 Visitors Information Center (Dept of Portland Chamber of Commerce) △ AT 9411
Convention Bureau (Dept of Commerce) △ AT 9411
1023 Mesher Sam A Tool Co hdw
1037 Vacant
1B-26
SW Main intersects
1103-07 H & E Mach & Sup Co
△ BE 7434
1115 Vacant
1117 Proffer Joss R
1119 Vacant
1123 Heydt & Streib saddle wkrs
△ AT 7022
1125 Front Hotel lodgings △ AT 9827
Sono Geo F mgr
1127 Vacant
1133 Levin Hdwe Co △ AT 5591
SW Madison intersects
1201 Spear Floor Covering Co
△ CO 2888
1223 Vacant
1227 Lighting Specialties △ CA 9975
1231 Jacobson Irving E whol bldrs hdwe
△ BR 3644
SW Jefferson intersects
1301 Wexler Bros Co-op Furn Exch
△ BE 7429
1315 Acme Junk Co (whse)
1323-27 Acme Junk Co △ AT 0600
Acme Trading & Sup Co roofing and bldg matls △ AT 6046
Pac Coast Drum Exch △ AT 0600
1S7
SW Columbia intersects
1406 California Roofing Co Inc
△ BE 7644
1411 Vacant
1415 Vacant
1418 Coast Mach & Welding Wks
△ AT 4060
1419 Colcrick Orra K
1421-29 Acme Junk Co (whse)
1422 Portland Bag & Mtl Co junk
△ AT 0620
1434 Multnomah Mtl Co babbitt mfrs
△ BR 3659
Shank L & Co junk △ BR 3659
1435 McDowell Ken Co industrial sups
△ BR 1017
1437 Pac Asbestos & Sup Co
△ EE 6329
SW Clay intersects
1506 Alaska Junk Co (whse)
1515 Calif Bag & Mtl Co (whse)
1625 Ragland Noland △ BE 4653
1530 Alaska Junk Co (whse)
△ AT 7501
SW Market intersects
1629 Golby Bag Co △ BR 2417
SW Mill intersects
1704 Blue Mountain Hide Wool & Fur Co △ AT 5715
1705 Wonns Bros auto body reprs
△ AT 0059
1711 Standard Steel & Mtl Co (whse)
1712 Standard Steel & Metal Co
△ BR 0862
1721 Capitol Apartments
1725-29 Hoffman Victor Co whol genl mdse △ AT 0049
Far North Sportsmans Sup Inc sporting gds △ AT 0049
1733 Vacant
1735 Hayes Manuel S
1737 Selanders Carl M △ BE 3892
1738 Ore Tire Patch Mfg Co
△ BE 7932
1739 Pac X-Ray Chem Serv mfrs
△ AT 4175
1800 Potter Steel & Salvage Co
△ BE 0357
1813 Davis Richd E △ BE 3216
1817 Terry Clifford T
1821 Billings Re-Finishers
△ AT 3810
1831 Shaw Illinois
1839 Thompson Wm
Welch Benj F △ BE 1750
1857 Harrison Inc The boarding
△ AT 0052
SW Harrison intersects
1870 Caleson Eng Co boilers △ BE 9814
Production Mfg Co mach shop
△ BE 6341
SW Hall intersects
1915 Peano Baptista ◎ △ AT 1879
2105 Hayloft The dance hall △ CA 6407
2113 Grossniklaus Adolph ◎
2125 Strianni Electric Co contrs
△ CA 1905
159
SW Arthur intersects
2736 Patterson Kenneth M △ CA 6452
SW Meade intersects
2802 Vacant
2804 Roberti Donato △ AT 7808
2828 Bethesda Bible Institute
△ BR 5157
175
SW Hooker intersects
SW Porter intersects
3022 Ermence Benj C ◎ △ BE 4005
3026 Smith Henry jr
SW Woods intersects
SW Grover intersects
SW Gibbs intersects
3305 Apartments
1 Jones Dan D
2-3 Vacant
4 Cobey Beryl
5 Schmit Edw J
6 Byng John
7 Waymire Martha V Mrs
3315-19 Vacant
3323 Bureau of Fire Engine Co No 5
3337 Harber Drive Apartments
△ AT 3982
Stinson Marguerite Mrs
1 Elkins Fred L
2 Slett Alvina Mrs
3 Kniss Emanuel
4 Vacant
5 Coyn Geo
6 Singer Anna Mrs
7-8 Vacant
SW Whitaker intersects
3405 Vacant
3417 Hasson Isaac B ◎ △ AT 4923
3425 Mayberry Kathryn Mrs ◎
△ AT 9708
SW Curry intersects
SW Pennoyer intersects

207
FULTON PARK BLVD, SW—From 6901 SW Corbett av se
7312 Ingalsbe Larry S ◎ △ CH 3809
7336 Taylor A ◎
7406 VanKirk Marcus A △ CH 6-1400
7416 Ragland Jas A △ CH 5682
7446 Haymond John C ◎ △ CH 9272
7530 Hunt Lavina L Mrs △ CH 2601
7540 Temple Abbie G ◎ △ CH 7184
SW Hood av intersects
7543 Trites Edwin S ◎ △ CH 7114
SW Fulton Park pl intersects
7570 McNabb Andy J ◎ △ CH 3670
7575 Standley Caroline A Mrs ◎
△ CH 7814
7580 Johnson Albert E △ CH 3409
7585 Bowen Jas C ◎ △ CH 8962
7590 Bolger H J △ CH 2207
7615 Ward Roy A ◎ △ CH 7770
7643 McDonough Robt △ CH 5416

207
FULTON PARK PLACE, SW—From SW Fulton Park blvd at SW Hood av s
SW Custer way intersects
7616 Rickett Theresa C Mrs ◎
△ CH 2642
7624 Keizur Lowell W ◎ △ CH 7412
7634 Western Decorating Co
△ CH 3838
Entwisle Thos E ◎

179
GAINES, SW—From 3701 SW Moody av w
0539 Great Northern Products Inc lbr mfrs △ AT 5127
0410 Miller Paint Co (plant)
△ AT 3749
SW Hood av intersects
0324 Schaffer John H △ CA 5183
0322 Vacant
0321 Davidson Harry L △ BE 4488
0320 Vacant
SW Kelly av intersects
0216 Breeding Florence O Mrs ◎
△ AT 6779
0215 Austad Peter C ◎ △ AT 7997
175
SW Corbett av intersects
123 Oliverio Dominick ◎ △ AT 3861
129 Kelly Joseph F △ AT 9728
135 Helm John ◎
173
745 UofO Medical Sch Crippled Children's Div △ AT 9181
840 U of O Medical School (nurses dorm) △ AT 9181
Leveque Clara E Mrs hse mother
Mitchell Ethel M hse mother
SW 9th av ends
909 Deets Clarence L ◎ △ AT 4633
918 Nutly Rita △ BE 4219
Venohr Elberta L Mrs ◎
△ BR 1943
924 Rasake Laila S ◎ △ BE 9273
925 Paul Clarence
927 Heinze Thos F ◎ △ BE 0921
931 Roberts Harold D ◎ △ BE 1541
934 Weed Linton G △ AT 5062
1004-1090 George Grace Apartments
△ CA 1181
1004 Bickwell Gerald P △ AT 5892
1006 Henry Richd L △ CA 5026
1010 Elliott Jas E ◎ △ CA 3502
1012 Hodgson Richd A △ BE 2573
1014 Pentico Don E △ CA 4512
1016 Steinhauer Julia M Mrs
△ BR 3247
1020 Leaverton Gary H △ AT 5617
1022 Baird Michl D △ AT 7804
1024 Carter Peter B △ BR 7220
1025 Baker Robt K
1026 Tiss Geo J ◎ △ BE 2787
1027 McCarthy Dale J
1029 Vacant
1030 Albers Cbas R △ BR 2171
1032 Vacant
1034 Turner Fredrick W ◎ △ CA 3191
1036 Arnst LeVene A
Macy Dean M
1038 Hamilton Roswell P
1040 Vacant
1042 Boggs Coline
1044 Holmes Minnie V △ BR 4959
1046 Bartle Richd S △ AT 4826
1048 Thomas Harry jr △ BE 4329
1050 Iverson Mildred C △ BR 4628
1052 Moffitt Robt A △ AT 4911
1054 Danilson Thelma M △ CA 6893
1056 Hinds Anne M △ AT 5067
1058 McKee Harold
1060 Paul Ralph W
1062 Jorgenson Norman C △ CA 6607
1064 Yung Edw V
1066 Smith Mary H ◎ △ BE 1451
1068 Perley Anne M
1070 Everett Monroe G Rev
△ AT 0665
1072 Vacant
1074 Weeks Harold F △ BR 7239
1076 Anderson Robt L △ AT 1664
1078 Tobin Irving
1080 Turner Fred W △ CA 3191
1082 Kafoury Marie B Mrs
1084 Fellows Eliz
1086 Tetens Lise △ CA 3075
1088 Wagner Marie K △ CA 3493
1090 McCafferty Dennis E
W 11th av intersects
1104 Fisher Harry ◎ △ CA 1510
1122 Wimer Clyde E Rev ◎
△ CA 2331
1127 Krippaehne John V △ AT 1971
1135 Vacant
SW 12th av intersects

169
GALE, SW (Council Crest)
SW Mount Adams dr intersects
3500 Tyler Gretchen K Mrs ◎
△ BE 2721
3502 Johnson Dani L ◎ bldg contr
△ BR 6751
3503 Hartman Frank ◎ △ BR 5271

119
GAMMANS PLACE, N—From 7338 N Wilbur av w
2615 Griffith Steward Co insulation
△ TU 8846
2625 Johnson Robt D ◎ △ TW 6051
2635 Benjamin Roy L ◎ △ TW 0507

53
GANTENBEIN AV, N—From 221 N Hancock n
1922 Rogers Edith C ◎ △ TR 4296
1936 Maple May P △ GA 3519
2012 Kamper Willie J ◎ △ GA 4655
2022 Rogers Clarence B ◎ △ TR 6859
2032 Bridges Walter ◎ △ MU 0846
2042 Henderson Martin ◎ △ GA 9498
N Tillamook intersects
N Page intersects
N Russell intersects
2627 Olmstead Ernest L △ MU 1932
2628 Lampkin Claude L ◎ △ GA 4378
2632 Allen R J ◎
2633 Shintaffer Fred E
2635 Stauning Lloyd A △ WE 5925
2639 Vacant
2651 Fisher Earnest R △ MU 6267
2653 Harper Jean Mrs △ TU 4704
N Knott intersects
2703 Emanuel Hosp (dietitian's res)
2713 Emanuel Hosp (orderlie's res)
2720 Gipson Geo A ◎ △ TR 2419
2725 Emanuel Hosp (htg plant and laudry)
2726 Wack John ◎ △ WE 0068
2732 Orr Wm E ◎
2801 Emanuel Hospital △ GA 1281
Emanuel Hospital School of Nursing △ GA 1281
Emanuel Maternity Hosp
△ GA 1281
55
N Graham intersects
N Stanton intersects
2912 Inlaid Hardwood Floor Co
△ TR 5910
2922 Boucher Lea Mrs ◎
2923 McEntee Vincent T ◎
△ MU 4055
29230 Woodard Geraldine Mrs ◎
△ GA 8909
2931 Stokes Saml ◎ △ TR 2595
2932 Halsey Clara Mrs
2934 Bush Wm G
2936 Patterson Harry C △ WE 0303
2939 Newton Troy ◎ △ MU 5469
2946 Sandell John E ◎ △ GA 9062
2947 Judd Vern E ◎ △ GA 4871
2953 Whaley Edna M Mrs ◎
△ TR 0702
2956 Fonther Ellen E Mrs △ WE 3087
N Morris intersects
3008 Douglas Walter J ◎ △ WE 6403
3016 Golik Frank V ◎ △ GA 7994
3022 Gallup Jesse D ◎ △ MU 1809
3028 Wilson Eldon L △ WE 3929
N Monroe intersects
3100-04 Vacant
3106 McDonald Sam △ WE 6968
3110 Brown Adam N ◎ △ TR 5318
3116 Price Robt ◎ △ MU 2691
3127 Radel Anna Mrs ◎ △ WE 8413
3137 Moore Jas D ◎ △ WE 5928
3138 Cohen Jas M ◎ △ TR 2013
3141 Hodges Maryann Mrs △ WE 5077
Rathbun Lorraine N Mrs
△ MU 8506

GANTENBEIN AV, N—Contd
3151 Johnson Arth T ◎ △ TR 5751
N Fargo intersects
3210 Hopkins Henry
3212 Harris Mattie A Mrs △ TR 9394
3214 Vacant
3216 Yung Chester ◎
3217 Halseth Anna Mrs ◎ △ MU 6300
3222 Williams Della Mrs ◎ △ WE 1527
3229 Eggleston Averell F
Ellis Susanne Mrs △ MU 8787
3247 Caldwell Horace E ◎ △ TU 2731
N Cook intersects
3316 Denson Jewel Mrs ◎ △ WE 0094
3320 McKinnon Estella Mrs ◎
△ WE 5789
3328 No return
N Ivy intersects
3406 Struchen Albert F ◎ △ WE 7552
3410 Fouts Lillian Mrs
3422 Clutter Claudia Mrs ◎
△ TU 1591
3427 Bowles Jesse S ◎ △ TR 6520
3428 Desch Jos A ◎ △ MU 4083
3436 Purvis Wm J
57
N Fremont intersects
3514 Dueber Josephine E ◎ △ WE 5910
3517 Bettis Wm J ◎ △ TU 2505
Les Ronald W
3523 Lindskong Hulda Mrs ◎
3526 Speaker Wm F ◎ △ WE 9178
3538 Harlan Philomene Mrs ◎
△ GA 0918
3539 Reed Jas N ◎
3606 Milwain Geo F ◎ △ TR 3170
3617 Stevenson Wellard E ◎
△ MU 1069
3618 Allen Joyce A Mrs ◎ △ GA 1640
3624 Swanson Oscar ◎ △ VE 9375
NE Beech intersects
3705 Russell Harry E △ TU 3761
3715 Evans John W ◎ △ TR 6975
3718 Ascenzi Henry ◎ △ GA 9203
3726 Baker Wm A ◎ △ MU 1570
3736 Matcovich Sidney J ◎ △ TR 9930
3804 Routtu Aina M Mrs ◎
△ MU 1331
3812 Liska Norvin D △ WE 6588
3820 Mackie Wm B ◎ △ MU 2996
3821 Stranahan Jesse C ◎ △ MU 1462
3828 Couch Lawrence E
Thomas Eug jr △ TR 0627
3829 Long Marcy Mrs ◎ △ MU 1515
3836 Jacobs Peter ◎ △ TR 7579
3837 Wilson Jack R △ MU 7621
N Failing intersects
3907 Anderson Carl L ◎ △ TU 4143
3916 DeShaw Saml R ◎
3917 Kay Edgar R ◎ △ TR 5712
3926 Nunley Geo D ◎ △ TR 3976
3927 Jenkins Ben F ◎ △ TR 8886
3935 Vacant
3936 Smith Edwin J ◎ △ WE 9685
3943 Mollahan Roscoe N ◎
3945 Jensen Augusta Mrs ◎
3946 Buckmum Sherman H ◎
△ MU 2072
3953 Simnett Edw ◎ △ MU 2913
3956 Flowers Fred △ MU 3776
3965 Kildow Fredk ◎ △ WE 4582
3966 Hyrkas Lydia Mrs ◎ △ WE 0923
3976 Brown Thos ◎ △ MU 6841
N Shaver intersects
4024 Jolly John ◎ △ TR 3059
4025 Geist Conrad ◎ △ MU 0975
4036 Travis Wm ◎ △ MU 1707
4037 Schmunk Kate M Mrs ◎
4045 Caspary Louise Mrs ◎ △ GA 6078
4046 Mandell Rikka Mrs ◎
4056 Dudley Anna L ◎ △ TR 7895
4057 Guldry Henry ◎ △ TR 3984
4065 McNicholas Wilma Mrs ◎
△ TR 9270
Anthony Thelma A △ MU 0140
4066 Bowles Robt E ◎ △ WE 3489
4073 Whetstone Horace B ◎
△ MU 8179
4074 Smith Sanders ◎ △ MU 7549
N Mason intersects
4103 Richardson Merrill ◎ △ TU 4562
4116 Gabriel Lloyd W ◎ △ TR 5597
4117 Baker Curran C ◎ △ WE 1026
4125 Williams Dennis ◎ △ TU 3177
4133 Crew Wm △ GA 7805
4136 Sumner Vernon W
4206 Johnson Erik ◎ △ TR 8086
4207 Shelton Julia O ◎ △ MU 0559
4215 Voigt Estella E Mrs ◎
△ TR 8501
4217 Peters Conrad ◎
4216 Voigt Estella E Mrs ◎
△ GA 2440
4227 Washington Tom ◎ △ GA 0477
4228 Vacant
4235 Hepburn David O △ GA 0496
67
N Skidmore intersects
4305 Tinsley John H ◎ △ WE 7434
4317 Rhodes Wm C ◎ △ MU 3273
4326 Bergstrom Alf H ◎ △ TR 7041
4327 Eckert Marie Mrs ◎ △ GA 8583
4405 Waters Geo ◎ △ TR 8546
4406 Staudenmaier Mary A Mrs
△ TR 3827
4414 Sutherland Ella F ◎ △ TR 8265
4417 Johnson Darneace Mrs
4427 Wong Jas G ◎
Cain Justin A ◎ △ GA 6162
4507 Erikson Alma Mrs ◎ △ TR 3417
4515 Vacant
4525 Suckow Lloyd H ◎ △ MU 5108
4530 Mangum Henry ◎ △ TR 9792
4535 Romaski Lawrence M ◎
△ TR 8260
N Going ends
4607 Hawkins Arnold C ◎ △ WE 3395
4608 Carter Wiley G ◎ △ WE 2782
4616 Parker Willie ◎ △ MU 2059
4628 Stinson Roy L ◎ △ MU 7717
4643 Antoni Maria Mrs ◎
△ WE 8013
4644 Haywood Wm C △ MU 5056
Johnson Jackson
N Blandena intersects
4705 Lovejoy Ella M Mrs ◎
△ MU 2219
4716 Stanley Ralph

GOING, NE—Contd
1455 Sullivan Jas P ◎ △ TR 0740
1465 Kelleher Lillian Mrs Mrs △ MU 4375
1468 Cort W Andrew △ TR 2287
1470 Cheyne Walter E △ TR 4445
1473 Smith Stafford S radio telev serv △ TR 4735
Smith Clyde T ◎ △ TR 4735
1483 No return
NE 15th av intersects
1508 Clayton Rodney B △ WE 5289
1512 Shepler Marion E ◎ △ TU 5477
1515 Harlander Evelyn ◎ △ WE 1005
1525 Nachtway Edw R △ GA 6674
1530 Morris Grace M Mrs ◎ △ TU 3605
1532 Bell Berl L
1535 Reel C Russell
NE 16th av intersects
1606 Bettcher Chester W ◎ △ TU 3054
1612 Kahler Conrad T ◎ △ TU 1978
1615 Erickson Walter E ◎
1623 Bradley Almon E △ TA 4140
1633 Green David L ◎ △ GA 3153
1634 Barkume Leo G △ GA 9364
NE 17th av intersects
1706 Antoni Reibold △ MU 5232
1714 Wade Bert J ◎ bldg contr △ WE 6355
1722 Hays Trimble M ◎ △ GA 8775
1734 Zimmerman Henry ◎ △ MU 2049
NE 18th av intersects
1806 Oliver Emerson M ◎ △ GA 1301
1831 Welsh Isabel ◎
NE 19th av intersects
1905 Smith Martin L ◎ △ TR 0456
1923 Lloyd Margie S Mrs △ WE 8239
1925 Uhlman Emma Mrs △ TR 1790
1927 Vacant
1929 Horn John L ◎ △ WE 9523
140
NE 20th av intersects
NE 21st av intersects
NE 22d av intersects
2207 Hughes Thos ◎ △ MU 7428
2215 Palmer Robt Y ◎ △ WE 2657
2225 Zehler Abe ◎ △ WE 7461
NE 23d av intersects
NE 24th av intersects
2405 Mitrovich Mark R ◎ △ GA 9696
2406 Lund Walter H ◎ △ WE 2861
NE 25th av intersects
2505 Becker Dean E ◎ △ GA 5642
2515 Campbell John W ◎ △ WE 3876
2526 McLeod Mae Mrs ◎ △ GA 8348
NE 26th av intersects
2624 Trubey Mary O Mrs ◎ △ MU 1975
2726 Williams Edgar ◎ △ GA 4298
NE 28th av intersects
2834 Napier Mary M Mrs ◎ △ MU 2029
136
NE 29th av intersects
2916 White Evan ◎ △ WE 0132
2923 Lenz Henry ◎ △ MU 5651
NE 32d av intersects
2925 Ropp Kate Mrs
2926 Schulplus Lucille F Mrs △ TR 8031
2933 Dusenberry Larry A △ WE 5814
2935 Locker Neal D △ TR 6497
2936 Gustaff Simon B ◎ △ TR 4147
NE 30th av intersects
3007 Gulan John P ◎ △ MU 7200
3015 Plauda Ross W ◎ △ MU 4176
3027 Taylor Alf C ◎ △ GA 6167
NE 31st av intersects
3112 Lundberg David C △ WE 6970
NE 31st av intersects
NE 32d av intersects
NE 32d pl intersects
3225 Donnelly Clarence I ◎
3239 Hale Elvin L △ MU 7908
3261 Parker Don
3263 Widmer Vivian
3265 Goff Richd E △ MU 5568
3267 Nelson Alice C Mrs △ TU 3293
3269 Labsch Alyce G Mrs △ TU 1273
3284 Walio Edw ◎ △ TU 1447
NE 33d av intersects
3311 Apartments
1 Euton Benj F △ TU 4986
2 O'Kelly Burwell △ GA 0829
3 Smith Carl W jr
4 Vandergrif Ellen M Mrs △ MU 8063
5 Wells Robt D △ GA 4865
6 Johnson Geo L △ WE 5952
NE 34th av intersects
3407 Saviski Jas E ◎ △ TR 9543
136
NE 35th av intersects
3525 Hannan Henry ◎ △ MU 5073
3575 Becker Wm ◎ △ TR 1485
NE 35th pl intersects
NE 36th av intersects
3608 Lazure Elgin H ◎ △ MU 3991
3626 Sprout Jerome J ◎ △ MU 4628
3635 Walsh Donald E ◎ △ TR 2826
NE 37th av intersects
3722 Church of Jesus Christ of Latter Day Saints △ WE 5535
NE 38th av intersects
3898 McQuearry Elmer J ◎ △ GA 7971
3835 Arnold Shirley T ◎ △ MU 7263
3930 Teig Amos J ◎ △ WE 0747
NE 39th av intersects
3935 Jacobsen Harvey ◎ △ WE 6090
NE 40th av intersects
4051 Newell Thos C ◎ △ TR 5003
NE 41st av intersects
4107 Running Esten ◎ △ TR 4206
4110 Young Edmond G ◎ △ TR 8457
4124 Burnaugh Saml L ◎ △ MU 6035
136a
NE 42d av intersects
4220 Swartz Adam G ◎ △ WE 4982
rear Cain Susie Mrs
4237 Langley Jay W ◎ △ MU 3767
4238 White Wm F ◎ △ GA 6661
4245 Wisting Wayne ◎
4250 Nickell Buster K ◎
4257 Mikulic John I ◎ △ GA 2112
4302 Leonhardt Alex J ◎ △ WE 2517
4305 Koski Conrad ◎
4316 Steele Harry A ◎ △ MU 8214
4321 Hoff Frank F ◎
4329 Frankus Jas A ◎ △ TR 3453
4330 Hudson Chas M ◎ △ WE 1427
4340 Thomas Edith I Mrs △ TU 4150
4343 Christensen Niels C ◎ △ WE 2926
4404 Parker Wm L ◎ △ MU 1877
4408 Lagler Madeleine P ◎ △ WE 5168
4409 Landry Jos S ◎ △ WE 9236
4413 Keep Walter A ◎ △ TR 0606
4414 Holman Edw E ◎ △ TR 2620
4423 McKeel Wm ◎
4426 Walker Wm ◎ garbage collection serv △ WE 3080
4435 No return
4443 Sawyer Pearl M ◎ △ GA 6476
4446 Harvey Edw D ◎ △ GA 4446
4509 Peterson Milton N ◎ △ TR 0010
4510 Canfield Edw L
4513 Heider Martin E △ WE 3684
4514 Iranick Julia △ WE 5505
4524 Florea Vasile L ◎ △ TU 4837
4535 Lundquist Willa J ◎ △ WE 6616
4536 Lichtenthaler Frank △ TR 9076
4538 Enright Jos E
4540 Franstrom Dollie Mrs ◎ △ WE 9626
4545 Krieger John ◎ △ WE 6669
4557 Yorke LeRoy L ◎ △ WE 9532
4558 Wade Saml
4601 Couture Anne E Mrs ◎ △ TU 2987
4604 Moss Chas W ◎ △ WE 4203
4614 Worth Rose A Mrs ◎ △ GA 2553
4615 Ralph Raymond H ◎ △ WE 6137
4617 Erzen Lawrence ◎
4625 Stoddard Wiley R △ MU 8066
4628 Murphy Plumbing & Appliance △ GA 9596
Murphy Michl L ◎ △ GA 9596
4639 Smith Lee A ◎ △ auto repr △ GA 8434
NE 47th av intersects
4705 Edwards Mark
4720 Robson Robt M bldg contr △ WE 2257
4734 Wilmoth Gurnie F ◎ △ MU 8352
4736 Smith Jesse P ◎ △ WE 0406
4737 Vacant
4739 Sanderson Alex W ◎ △ TU 4315
4745 Brawley John E ◎ △ WE 2060
4752 Amundson Lowell E ◎ △ TU 3752
4812 Shogren Fred C ◎ △ GA 7519
4821 Ramsden Roy G ◎ △ GA 9904
4839 Kay Harry M ◎ △ GA 1932
4848 Funk Walter △ MU 6902
4850 Pennell Arth A ◎ △ WE 2586
4852 Vacant
4905 Dempsey Verna R Mrs ◎ △ TR 2848
4912 Blackledge Omega Mrs ◎
4922 Cone Fred W ◎ △ WE 7254
4917 Battem Mary L Mrs △ GA 9738
4927a Thomas Roy G ◎ △ MU 7177
4936 Nordgren Emma E ◎ △ MU 1722
4943 Burnett Wm H ◎
4945 White Max E △ TU 2056
4947 Williams Harry W ◎ △ TR 4117
5004 Dieneman Albert V ◎ △ GA 3818
5011 Clewell Jones E △ TR 2651
5015 Gifford D Gordon ◎ △ GA 4616
5022 Hall Sydney L ◎ △ GA 6112
5050 Brown Leroy R ◎ △ GA 4066
5051 Bunch Wm J ◎ △ GA 6558
NE 50th pl intersects
5102 McCartney Wm P ◎ △ GA 4573
5115 Manning Richd A ◎ △ WE 7288
5118 Hegy Edw C ◎ △ WE 7373
5131 Westerlund Ernest V ◎ bldg contr
NE 52d av intersects
NE 55th av intersects
5500 Olds Orville
5502 Morton Eug R
5504 Ashley Bert M
5508 Burleson Richd E
5518 Warner Wm C ◎ △ TU 3667
5525 Arnold Leo G ◎ △ GA 3681
5530 McIntosh Georgia M Mrs ◎
5538 Yeager Edw L ◎ △ TR 5554
5537 Spencer Hal B ◎
5543 Sieverson Alf A ◎ △ WE 9946
5544 Spencer Harold B ◎ △ WE 1115
5557 Christian Alvin ◎
5604 Fish Fred A ◎
5607 Kidd June Mrs ◎
5635 Whitcomb Lawrence A ◎ △ WE 8493
5636 Kulin Jas B ◎ △ GA 2236
5645 Sharpe Ross F ◎ △ MU 8065
5646 Vacant
5657 Hartsoe Lester L ◎ △ MU 4598
NE 57th av intersects
5704 Erickson Gladis L Mrs ◎ △ GA 0790
5707 Forkner Thos R △ GA 0923
5715 Burns Lula M Mrs ◎
5724 Wilcox Carl E ◎ △ WE 2995
5733 Bauman Harold A △ WE 6520
5745 Dennis Fay H ◎ △ WE 6180
rear Lang Jane Mrs △ WE 1179
5746 Chandler Geo C ◎ bldg contr △ TR 7325
rear Welp Frank
5805 Cookekin Olaf ◎ △ GA 7217
5808 Hopkins Frank E ◎ △ WE 6328
5816 Sarla Vell ◎
5825 Fast Cornelius R ◎ △ WE 4301
5826 Burlando Retta R ◎ △ WE 5625
5855 Elliott Luke F ◎ △ GA 5406
5858 Jacobsen Harold O △ WE 1432
5860 Jacobson & Son furn mfrs △ WE 1432
5905 Basarabs Mike ◎ △ TR 7358
5915 Badley Clare V ◎ △ WE 4974
5916 Multnomah County Fire Dist No 13 △ MU 7688
5925 Rider Leslie C ◎ △ TU 4136
5926 Sellers Geo D △ WE 4959
5940 Dirks Donald D △ MU 4607
NE 60th av intersects
6015 Goff Forrest W ◎ △ GA 9920
6099 Mason Jas C ◎ piano tuner △ WE 1636
NE Cully blvd intersects
6111 Cobb Eliz J
100A
6209 Johns Ruth Mrs
6210 Cook M Gordon ◎ △ TU 2915
6211 Akins James A
6220 Mulkins Marion D ◎ △ WE 6791
6221 Bauer Geo ◎ △ GA 5052
6230 Montgomery Harold J ◎
rear Montgomery Wm R △ TU 2265
6231 Benner Harry D ◎ △ GA 1065
6304 Cole Burt W ◎ △ WE 4943
6305 Dunbar Bernice I ◎
6318 Friend Marion A ◎ △ WE 0727
6319 Scott Harlan G ◎ △ TR 4447
6337 Sykes Russel B ◎ △ TU 1118
6338 Roles Wm E ◎ △ WE 6285
NE 64th av intersects
6402 Davis Frank H ◎ △ MU 8894
6403 Ring Bennard △ GA 5147
6405 Weber John J ◎ △ WE 0274
6424 Apartments
A Moriarty Geo E △ WE 6221
B Dixon Wm I △ MU 7579
C Stellges Donald F ◎ △ WE 5129
6427 Apartments
1 Wiber Vance L
2 Rutherford Richd M △ TR 0007
3 Schwarzkopf Henry
4 Belcher Robt E ◎ △ GA 3831
5 LaFrenier Frank J
6435 Bley Louis F ◎ △ WE 6538
rear Smith Oren
6444 Hall Wm T ◎ △ WE 4294
6507 Hawkins John C
6509 Fopp Louis ◎ △ TR 6857
6510 L'Abbe Medric J ◎ △ TR 5112
6515 Vian Harold B ◎ △ WE 5107
6524 Hatfield Herman H ◎ △ TR 7215
6533 Russell Alvie I ◎ △ GA 2206
rear Johnson Richd R
6536 Steinpreis Henry L ◎ refuse collr △ GA 6996
NE 66th av intersects
6606 Bodenhamer Fred P ◎
6607 Noonan Chas L ◎ △ TU 2802
6623 Sanders Arth △ MU 7264
6624 Hawes Joseph D ◎ △ GA 3623
6625 Henselin Edw ◎
6630 Martin Chas ◎ △ MU 5607
6647 Maertens Edmund A ◎ △ TR 1666
6652 Tawney Francis E ◎ △ TU 3563
6705 Vacant
6718 Tullert Jack K ◎ △ WE 7125
6735 Vacant
NE 68th av intersects
6805 Garrett Geo G ◎ △ TR 9989
6806 Heim Arnold N ◎ △ MU 2872
6823 Wilkerson Earl V ◎ △ WE 2945
6823½ Schrieber Clem
6824 Johnson Ralph ◎ △ WE 0453
6840-42 Vacant
6844 Elspas John L ◎ △ WE 1033
6845 Johnson Fred A
6844 Elsbas John ◎ △ WE 1033
6848 Fuller D △ WE 9538
6850 Beardsley Richd L △ GA 1380
6851 Washburn Fran ◎ △ WE 6962
6904 Pierce Wm A ◎ △ MU 3089
6905 Harder Chas R
6928 McGuire Emma L Mrs ◎ △ MU 2912
6929 Walmsley Albert E ◎ △ GA 4644
NE 70th av intersects
7007 Wright Frank J ◎ △ MU 5872
7008 Pitts Bernard L ◎ △ MU 2846
7024 Carpenter Henry H ◎ △ GA 8671
7025 Wukusick Peter ◎
7039 Waterbury Chas I ◎
rear Barnes Jacob F
7044 Watson Billy F ◎ △ MU 4597
7108 Weitzel Jos F ◎ △ MU 8595
7121 Collier Donald G ◎ △ WE 8290
7124 Carrington Wallace C ◎ △ WE 8931
7131 Stokes Lee C ◎ △ TR 5820
7134 Davis Laurens G jr ◎ △ TR 4593
NE 76th av intersects
7605 Erickson Phillip J ◎ △ MU 6549
7609 Westran John D ◎ △ MU 5308
7621 Poindexter Carrie V Mrs △ TR 7566
7622 Grier Morris
NE 77th av intersects
NE 78th av intersects
NE 79th av intersects
7919 Ketcham Thos R ◎ △ TU 4765
8001 Stine Stanley F ◎ △ TR 5573
9015 Edwards Harland H ◎ △ TR 4780
8025 Linder John G ◎ △ GA 9173
8037 Rathmanner Laura M Mrs ◎ △ GA 8573
8049 Lundstrom John G ◎ △ GA 1561
8111 Kelly John R ◎ △ TR 9873
8123 Burnes Robt G ◎ △ TU 1784
NE 82d av intersects
94A
NE 82d av intersects
8202 Zimmerman Al F
8222 Marriott Ellis S Mrs ◎ △ WE 9202
8225 Caple Alga C Mrs ◎ △ WE 5710
8234 Cameron Wm F △ TU 3712
8235 Williams Roy A ◎ △ GA 9101
NE 83d av intersects
8304 Olsen Walter M ◎ △ MU 0487
8321 Erskine Edmund G ◎ △ WE 0227
8335 Collins Richd H ◎ △ TR 4316
8336 Christenson John O ◎ △ MU 7501
NE 84th av intersects
8415 Toombs Frank ◎ △ MU 1012
8416 McDonald L M △ GA 5873
8457 Heide Wendell F ◎ △ MU 7129
8501 Dustan Burnham G ◎ △ TR 2226
8515 Wheeler Paul J △ MU 0418
8535 Shelley Arne R ◎ △ TR 1094
NE 86th av intersects
8607 Perry Anton D ◎ △ TR 9784
8625 Parrish James S △ WE 2198
8634 Erickson Norma J △ NW 7256
8635 Holt Glenne E ◎ △ GA 4779
NE 87th av intersects
8711 Rasmussen Thos H ◎ △ TR 5936
8720 Adams Ruby Mrs ◎ △ WE 3564
8623 Summers Walter E ◎ △ WE 8042
8732 Phelps Keith D ◎ △ TR 8388
8733 Jeremiah Herbert M ◎ △ GA 9970
8734 Artman Leo J ◎ △ WE 8383
NE 88th av intersects
8817 Lewis Raymond F ◎ △ WE 0315
8827 Adams Elmer M ◎ △ GA 3332
8837 Stephenson Wm L ◎ △ WE 1445
NE 89th av intersects
8906 Siler Wade P △ MU 5272
8907 Pies Henry J ◎ △ WE 3016
8913 Kolden Ralph ◎ △ MU 4089
8914 Bigler Harry ◎
8925 Carlson Ethel M Mrs ◎
8926 Falk Earrl H ◎ △ GA 6531
8935 Pierce Gerald L ◎ △ WE 1786
8943 Duernberger Leslie H ◎ △ TR 8054
NE 90th av intersects
9005 Allin Bruce J ◎ △ WE 5973
9015 Durnin Etha T Mrs ◎ △ WE 7372
9025 Arfsten Wm N ◎
9033 Carlson Carroll M ◎ △ TU 2566

GOING, NE—Contd
9038 Smith James M △ GA 1486
9043 Hamilton Jas P ◎ △ GA 1735
NE 91st av intersects

63
GOING COURT, N—From 4615 N Colonial av w
1620 Hendricksen Marie D ◎ △ WE 4002
1621 Spear Eug V ◎ △ MU 4877
1627 Dougherty J B ◎ △ MU 1272
N Concord av intersects
1711 Young Clyde C ◎ △ WE 3472
1742 Friedrick John H △ TU 3935
1823 Nalom Olaf W ◎ △ MU 7278
N Denver av intersects

94A
GOING PLACE, NE—From NE 80th av east to NE 87th av 2 north of NE Prescott
NE 82d av intersects
8221 McDowell Paul L ◎ △ TU 1439
8233 Noakes Billy J △ TU 3443
8245 Goodman Hugh W ◎ △ TU 3896
8311 Adams Eddy H ◎ △ TU 1143
8325 Vacant
8337 Burke Robt J ◎ △ TU 1235
8401 Leonard Luther S ◎ △ MU 1878
8413 Missfeldt Wm A ◎ △ TU 3157
8423 Valentine Omer J ◎ △ TU 4434
8437 Sherman Sidney L △ GA 3488
8501 Vacant
8513 Rinehart Vernon L ◎ △ WE 8270
8525 O'Leary Martin B ◎ △ WE 9841
8545 Edwards Chas ◎ △ TR 2932
8603 Rogers Richd L ◎ △ TR 5896
8617 Neill Henry C ◎
8631 Drynan Fredk ◎ △ TU 3049
NE 87th av intersects

39
GONA, NW (Guild's Lake Courts) — From NW 51st av NW to NW 54th av East of NW StHelens rd

27
GORDON, NW (Blythswood) — From nw Belgrave south to nw Thurman west of nw StHelens rd

53
GRAHAM, N — From 2746 N Williams av w
20 Brandbert Inga M Mrs △ TR 4385
Irvin Earl B
Rohan Joseph H
23 Curtis Wm H ◎
23a Crane Willie C △ MU 0815
31 Newcomb Busch △ GA 2459
36 Olson Rdudolph H ◎
106 Warren Amanda Mrs ◎ △ WE 1224
110 Lee Yoke ◎ △ TR 3508
111 Davis John H △ TR 4628
Dean Walter △ TR 0312
122 Robison Jacob ◎ △ TU 3831
N Vancouver av intersects
223 Frost Ida Mrs △ WE 4061
228 Robinson General ◎ △ TU 1775
229 Plummer LaVerne C △ WE 0320
237 Randolph H Geo Rev
240 Celic ◎
N Gantenbein av intersects
N Commercial av intersects
504-12 Emanuel Hosp (nurses' home)
520 Thorkildson Inga △ MU 5141
521 James Thos ◎ △ WE 7497
532 Turner Rett E ◎ △ TR 7241
N Kerby av intersects
625 City Garage & Whse
N Borthwick av intersects
708 McPherson Elmer
716 Robinson Alf ◎ △ GA 1608
722 Tetro Wm ◎
725 Patterson Helen Mrs ◎ △ WE 7885
728 Gieler Bertha M Mrs ◎
729 Brewer Floretta Mrs ◎ △ MU 8995
734 Riehl Gabriel J ◎ △ GA 7094
739 Haynes Wilber ◎ △ GA 1706
745 Yandle Jesse S
748 Crowder Clifford C ◎ △ WE 5700
749 Campbell Henry J △ WE 3617
N Albina av intersects
804 Elliston Geo W ◎ △ TR 7065
808 Walter Willie ◎ △ GA 2556
811 Clark Mabel E Mrs
814 Manley Valley
815 Matthews Louise △ TR 7239
Morgan Gertrude Mrs
821 Kennedy Larry ◎ △ WE 0209
822 Hilliard Essie M Mrs △ TR 0919
828 Flaherty Danl T ◎
831 Patterson Cecil C △ TU 1038
845 Teller Constn Co genl contrs △ WE 2295
850 Avery Plmbg & Htg Co △ TU 5269
917 Luendorf Frank
922 Goska Stanley P ◎
930 Williams Otis O ◎ △ GA 5254

68
GRAHAM, N —From 2746 N Williams av e
16 Kennedy Earl
Nash Clyde
17 Vacant
18 Price Laura △ TU 1465
22 Nelson Leonard R ◎ △ WE 1132
28 Price Floyd E ◎ △ GA 5405
29 Hollis R C △ MU 6154
Tenny Rosetta △ WE 7512
37 Fisher Turner ◎ △ WE 1757
43 Turner Clarence C ◎ △ TR 5242
46 Pugh Isaac W ◎ △ WE 3405
48 Vacant
51 Nalling Forrest L ◎ △ WE 1864
54 Fitz Geo ◎
55 Johnson Emory △ WE 9342
62 Wilson Frank jr △ TR 6665
67 Avery Elmo ◎ △ MU 2546
69 Joshos Willie H △ TR 2942
70 Robertson Ruth B Mrs △ WE 2747
76 Lewis John W △ GA 7244
77 Roberts Cy ◎ △ TR 5464
81 Beaman Cessious △ WE 8570
82 Boyd Jos E △ TR 7318
89 Roberts Jas A △ TU 2065
NE Rodney av intersects
101 Ross Ellis
103 Offord John ◎ △ GA 7509

TP	Adjoining	Source
-	✓	R. L. Polk Co. Publishers

GRAHAM 1955

GRAHAM, N—Contd
111 Christ Henry J ◎ △ TU 2838
123 Blye B Ellsc △ MU 7774
126 Vacant
133 Brown Wm J △ TR 3481
202 Freeman Wm M ◎ △ TR 3183
203 Nelson Jas C △ 0713
213 Johnson Leon A ◎ △ WE 0546
218 Holm Oscar A ◎ △ TR 4258
223 Green Edw C ◎ △ TU 2581
226 Schnabel Richd F ◎ △ TR 7133
232 Bell Luther O △ WE 3936
237 Krieger Adam ◎
239 Teshman Jerome J △ WE 7868
306 Thompson Walter L ◎ △ TR 3367
307 Nelson Valdemar ◎ △ GA 3948
309 Kesler Harold △ TR 2478
312 Anderson Josephine M ◎ △ TR 3053
NE Union av intersects
420 Miller Edith E ◎
422 Taylor L T △ MU 6182
431 Lallch Pasko ◎
432 Dewey Anna M Mrs ◎
441 LaPoe Harold E ◎ △ GA 2164
504 Vacant
505 Wambold Isaac E ◎ △ GA 6497
Hagenauer Rose E △ GA 7423
515 Deane Lewis L △ TU 1072
516 Friauf Richd H ◎ △ GA 2327
522 Ivey Wearne E ◎
523 Simmons Lucile N △ MU 0923
526 Taylor Louis F
533 Templin Jesse ◎
534 Josephson Ludwig ◎ △ GA 8607
Johannsen Andw
542 Garvin Lancelot J jr ◎ △ GA 8749
545 Hash Ralph
547 Langley Jessie Mrs
603 Jenkins Danl ◎ △ MU 0384
608 Krist Henry ◎ △ GA 2458
Krist Alois J ◎ △ TU 2391
611 Frist Alois J ◎ △ TU 2391
619 Schlitt Eliz R Mrs ◎ △ GA 0879
626 Garvin Lancelot J ◎ △ TR 8596
627 Grellet Richd M ◎ △ WE 1151
Reliable Sign Co
633 Sisco Paul R △ GA 6208
86
NE 7th av intersects
Unopened to NE 72d av
NE 76th av intersects

86
GRAHAM PLACE, NE — W from NE 70th av bet NE Stanton and NE Alameda
6924 Reifschneider Otto C ◎ △ WE 6585
6935 Drois John C ◎ △ WE 3658
6942 Farley Arth A ◎ △ TR 7007
6965 Brewster J Russel ◎ △ TR 9843
6968 Baggett Wm R ◎ △ TR 3135
6981 Loney Geo C ◎ △ TR 6737
6986 Cady Kenneth C ◎ △ TU 4944

169
GRAILL DRIVE, SW (Council Crest) —From Fairmount blvd northeast to sw Curry

8
GRANADA COURT, NE (Unofficial)—From NE Oregon to NE Holladay n bet NE 23d av NE 24th avs
180-213 Granada Court Apartments
180 Baty Jack E △ EA 3952
181 Mork Mildred C △ FI 6946
182 McDonald Eug △ VE 7206
183 Roach R M △ FI 2068
186 Shanks Ardis A △ VE 7173
187 Fisher Thelma F △ EA 9224
188 Schwartz Chas △ FI 2357
189 Hicks Virginia M △ FI 1830
192 Cohen Helen △ EA 1002
193 Klein Isadore
194 Kauffman Edw G △ EM 9401
195 Crang Edna Mrs △ EM 7509
NE Pacific intersects
200 Marks Arth A mgr △ EA 5759
201 Parker Lawrence B
202 Peck Bertha A Mrs △ FI 4506
203 Adams Carl E △ EM 0310
206 Vacant
207 Castner Theresa △ EA 2862
208 Bergstrom Wayne A △ VE 0922
209 Goodwin Kenneth K △ VE 0674
211 Southerland Geo B
213 Leopold Sam △ EM 6877
N Holladay intersects

2
GRAND AV, NE—From 501 E Burnside n
6 United Finance Co loans △ EA 5156
34 Fields Chevrolet Co reprs △ EA 0181
NE Couch intersects
106 Armstrong & Goetz Motor Co auto dlrs △ FI 7271 7272
107 Cosart Lee Mtr Co auto dlrs △ FI 5331
NE Davis intersects
201 Carneau Al Used Cars △ VE 3346
202 Manli Cafe △ VE 9324
203 Bee Line Frame & Axle Serv auto reprs △ EA 9942
204 Estate Apartments
Neil Evelyn Mrs ◎ △ EM 8500
Burton Ray
Boge Mervin
Brenning Marlene Mrs
Marr Melvin
Matson Eddie
Street continued
206 Sagner Max (whse)
212 Nu-Way Body Works △ EA 7237
224 Gluth Al Mtrs used cars △ VE 5155
229 American Auto Sls used cars △ EA 8262
234 Rubbe John Motors used cars
NE Everett intersects
300 Marks Motors (used car dept) △ FI 3443
Sullivans Gulich intersects
NE Glisan intersects
58
524 Sears Roebuck and Co dept store △ FI 3311
537 Sears Roebuck and Co (key shop)
NE Hoyt intersects
607 Rods Shoe Fair △ VE 7606
613 Bungalow Apartments △ VE 4791
1 Ling Ernest M
2 Murphy Wm F
3 Small Roy
4 Murphy Spencer T △ VE 4791
5 Herdman Clyde
6 Sill Ronald
7 Fields Harry
615 McGee's restr
619 Pifer's Record Shop music shop △ EM 2015
631 Rodgers Five Ten Twenty Five Stores (br) △ FI 3614
710 Sears Roebuck & Co gas sta
727 Mathis V Co roofer △ EA 4255
733 Winters Furn (display rm) △ FI 7011
734 Andy's Body Shop △ VE 5516
Portland Auto Glass Co △ EM 6134
NE Oregon intersects
802 Vacant
804 Vacant
805 Saberoff Bill Used Cars △ FI 9701
806 Vacant
808 Fettig Anton
816 B&B Coffee Shop △ VE 9940
Oregon Drug Co Inc △ EM 0152
823 Haggstrom Ralph J △ FI 9439
837 Winters Furn Co △ EM 4220
NE Pacific intersects
902 Keeth David
904 Allinger David E
906 Cook Helen E Mrs
908 Cooley Lester
921 Shannon Tillie J Mrs ◎
931 Kraus Jas C △ EA 4514
Stanley Frank I △ EM 9532
937 Hamilton H J Belton jr △ VE 1354
1034 Holladay Park Apartments
1 Lopez Allen P △ VE 1537
2 Waddell Ronald
3 Luckyeare Verda R
4 Clarke Elaine
5 Bogart Ralph △ EM 4642
6 Braaton Anna
7 Ball Merle L △ VE 6244
8 Culver Elmer G
21 Plank John N △ EM 6515
22 Griggs Robt
23 Hammond Donald L
24 Evans Robt △ EA 1321
25 Vacant
26 Lake Clarence C △ EA 1063
27 Bos Henry E
28 Hall Lorene M Mrs △ VE 6129
31 Macho Albert F △ FI 5600
32 Vacant
33 Anderson Helen G Mrs △ EM 9665
34 Wilde Irene Mrs △ FI 8730
35 Roedel John W △ FI 3015
36 McKinney Helen Mrs
37 Vacant
38 Sieler Robt W
NE Hassalo intersects
1132 Northwest Insecticide Co Inc pest control △ EA 7334
634
NE Multnomah intersects
1207 Fire Sta No 13 △ EA 5591
1208 Zeis Hazel Mrs △ VE 3841
1212 Price Hazel D Mrs
Wallman M O Mrs △ VE 2813
1218 Sirianni Franc ◎ △ EA 7328
1234 Lamar Nelly W Mrs ◎ △ EA 7328
NE Wasco intersects
1314 School Dist No 1 (Property Dept) △ FI 3392
N Clackamas intersects
1414 Stiegelmeier Floyd M ◎ △ MU 8224
1421 Warndahl Geo W △ WE 6684
1426 Yoder Chas P ◎ △ WE 4397
1436 Rylands Albert △ WE 3781
NE Halsey intersects
1517 Christianson Mina A
1527 Johnson Hilma M Mrs △ TR 0781
1530 Brooks △ Taylor auto pntrs △ TR 4208
1535 Madigan Matthew L ◎ △ TR 9095
1537 Singer Ralph △ TU 4739
NE Weidler intersects
1602 Henrickson Esther Mrs ◎ △ TR 9500
1608 Graven Edgar C ◎ △ TR 4075
1611 Vacant
1616 Anderson Millard A ◎
1617 Vacant
1626 Vacant
NE Broadway intersects
68
NE Schuyler intersects
1812 Pacific Body Builders Inc (side entrance)
1819 Langton Walter ◎ △ WE 4797
1820 Matthews Howard O ◎ △ MU 1040
1830 Hepburn Malcolm J
1836 Canyon John
NE Hancock intersects
120
Unopened to NE Fremont
3511 Campion Edw ◎
3520 Sinnor J H ◎ △ TR 1056
3521 Riddle Alva M △ WE 1017
3524 Mueller Arth M ◎ △ TU 4226
3532 Cole David J ◎ △ TR 5104
3533 Cochran Michl Mrs ◎ △ TR 3382
3603 Miller Wm ◎ △ WE 4031
3606 Rand Webster B ◎ △ GA 9757
3613 Jones Chas C ◎ △ WE 5894
3614 Bird Robt D ◎ △ TR 7121
3622 Bloom Christina ◎ △ TR 2325
3623 Crockett Marvin T ◎ △ TR 4605
3636 Kropp Karl ◎ △ WE 5569
3637 Guneaulis Irene ◎ △ GA 8211
3707 Spady Henry ◎
3716 Klein Ernest garbage collection serv
Spady Mollie Mrs ◎ △ GA 0374
3717 Salle Otto P △ WE 7440
3726 Rudolph Emanuel E ◎ garbage collect on serv △ TR 9740
3727 Haworth Eldwright M ◎ △ GA 1938
3734 Vacant
3737 Vacant
3738 Baemann Eliz Mrs ◎
3806 Burbach Henry ◎ TR 1791
3807 Reimer Fred F ◎
3814 Derr John ◎ △ WE 3835
Jenning Lacy I Mrs ◎ △ TU 4401
3817 Jennings Lacy I Mrs ◎ △ TU 4401
3824 Randall Edwin J ◎ △ WE 3835
3827 Mattox Car l R ◎
NE Failing intersects
3903 Thazton Barney L ◎ △ GA 9118
3904 Haynes Lucious J ◎ △ MU 7581
3913 Evans Herbert F ◎ △ MU 1081
3916 Hefcke Albert L ◎ △ GA 4688
3923 Walker Jacob ◎ △ TU 5884
3924 Krieger Christina Mrs ◎ △ GA 2648
Myers Dan L
3932 Vacant
3936 Leonardini Eliz Mrs
3946 Gable Adam ◎ △ GA 8654
3949 Dillman Alice Mrs △ WE 5154
3954 Glawe Otto T ◎ △ GA 8318
3957 Schlitt Jacob ◎ △ GA 9344
3962 Eystad Henry ◎ △ WE 3368
3969 Crockett Vern M ◎ △ TR 5570
3970 Krieger Goldie L Mrs ◎ △ WE 4430
3974 Krause Fredrick △ TR 8029
NE Shaver intersects
4003 Tygart Harold D △ TR 5405
4004 Quenville Gertrude O Mrs ◎ △ GA 8138
4009 Lolley Wilbert ◎ △ GA 2638
4018 Lee Inga Mrs △ TU 4665
4026 Winters C L ◎
4033 Schroeder Nicholas ◎ △ GA 1202
4036 Vacant
4044 Digman C E △ WE 2012
4051 Vacant
4052 Rigdom Chas E ◎
4053 Vacant
4054 Blair Lillian Mrs
4062 Kimmel David ◎ △ TU 2975
4063 Krieger Wm
4077 McLaughlin John H ◎
NE Mason intersects
4110 Newcom Frank E △ WE 3573
4121 Am Bedding Co △ TR 3855
4122 Vacant
4126 Woodland Ernest ◎ △ GA 8226
4136 Vacant
4207 Sheppard Jas ◎ △ WE 9256
4208 Pederson Kenneth C ◎ genl contr
4213 Wetzel Alex H ◎ △ MU 8471
4218 Jackman Charlie ◎ △ GA 6473
Jackson Hermas
4226 Vacant
4227 Boss Marshall ◎ △ TR 7550
NE Skidmore intersects
4307 Vacant
4314 Elliott Levi J ◎ △ TR 8976
4317 Williams Harvey
4324 Welch Wm F ◎ △ WE 2732
4327 Brown Pearlie Mrs
4400 Hodges Sylvester O
4406 Beeman Theo H ◎ △ WE 5319
146
NE Prescott intersects
4505 Rueger Alex ◎◎△ GA 4734
4515 Sittner Geo P ◎ △ GA 6895
4524 Thomas Geo ◎ △ TR 0814
4535 Brown Nellie C Mrs ◎
NE Going intersects
4621 Deaton John H ◎ △ GA 4759
4707 Felker Peter ◎ △ WE 7318

GRAND AV, NE—Contd
NE Wygant intersects
4803 Meyers Geo T ◎ △ WE 3586
4815 Smith Ernest ◎ △ TU 3384
4821 Cease Percy H ◎ △ WE 6140
4831 Rickers Harry ◎ △ GA 2720
4839 Branson Lucille M Mrs ◎ △ TU 2435
4843 McBain Finley W ◎ △ WE 9450
4855 Kenady Ruth ◎ △ WE 0679
4856 Easterbee Geo A ◎ △ TR 0329
4906 Kniss Earl R ◎ △ MU 6482
4907 Gibson Jas L ◎ △ TU 3477
4915 VanLon Bertha S Mrs ◎
4927 Freeman Theo E △ WE 8773
4928 Wettelnnd Clifford A ◎ △ TU 1633
4940 Williamson Jas ◎ △ GA 1681
Cryderman R Wm △ TR 1484
4942 Savaro Irvin C ◎ △ TU 4621
4945 Edwards Marvin D △ MU 8266
Richmond Violet M Mrs △ TR 5485
NE Alberta intersects
5010 House Lora I Mrs ◎ △ MU 5089
5018 Butherus John ◎ △ TU 4744
5026 Sibley Nora E Mrs
5027 Brown Max
Love Chas A
Milner Wm H
5030 Goodnight Walter H ◎ △ TR 8971
5034 Pinnon Kenneth ◎ △ GA 5525
5037 Callas Peter G ◎ △ GA 2602
5042 Evans John S ◎ △ TU 4684
5050 Kirchgraber John A ◎ △ MU 7495
5051 Cantrell Eldon W ◎ △ MU 5809
NE Webster intersects
170
Unopened to NE Ainsworth
6112 Little St Clair △ WE 0740
6120 Stoller Wesley C ◎ △ WE 4647
NE Ashley intersects
6216 Franklin Harol E ◎ △ WE 0091
6222 Cheney Nelson E ◎ △ TR 7556
6232 Sorensen Eldon A ◎ △ MU 1676
NE Holman intersects
6304 Gustin Eug F ◎ △ GA 8912
6316 Hoover Geo A ◎ △ MU 2623
6334 Wallemar Katheryn Mrs ◎ △ TU 3130
6344 Brandes Henry H ◎ △ TR 7486
6352 Winder Fred
6410 Nisonger Fred L ◎ △ TR 7663
6418 Anderson John O ◎ △ TR 5051
6419 Latimer Calla Mrs ◎ △ TR 7440
6425 Peterson Francis M ◎ △ WE 5483
6426 Winans Ernest O ◎ △ WE 2390
6435 Kekel Theo F ◎ △ WE 6583
6436 Hay Anita L Mrs ◎ △ WE 4671
NE Portland blvd intersects
6512 Bedford Robt jr ◎ △ TU 4992
6532 Chesley Marion J ◎ △ UK 3507
6535 Baker John C ◎ △ TR 2930
6542 Kneeland Hugh H △ TW 6689
6545 Swanson Harlan S ◎ △ GA 9157
6555 Martin Ernest J ◎ △ GA 1008
6562 Sellars Virgil E ◎ △ TW 0021
6563 Lambert Robt G ◎ △ TR 9591
6570 Hughes Nathan ◎ △ TW 0315
6575 Carlson Chris C ◎ △ TR 9453
6608 Severtson Arth R ◎ △ UK 1393
6615 Kolb Calvin H ◎ △ GA 5869
172
NE Dekum intersects
6800 Grand Aluminum Welding Co
6807 Kunz Rosa Mrs △ UK 1624
6814 Schwender Clara A Mrs ◎
6826 Bruce Floyd E ◎ △ UK 3363
6844 Chambers Winnie Mrs ◎
6904 Wall Sarah S Mrs ◎
6914 Davidson Wm S ◎ △ TW 4776
NE Bryant intersects
7012 Saxton Clifford A △ TW 4381
7027 Mortinsen Henry V △ UK 2322
7034 Scott Warren Z ◎ △ UK 1564
7041 Krause Floyd B ◎ △ UK 3292
7044 Eide John A ◎ △ UK 1437
7057 Bilyeu Chester L ◎ △ UK 1714
NE Morgan intersects
8084 Interstate Motel and Trailer Park
Porter Louis K ◎

176
GRAND AV, SE—From 501 E Burnside south
2 Grand Av Drug Store △ EA 0341
Grant's Fountain Lunch △ 0341
6 Lloyd Hotel △ VE 9489
8 Williams Nellie G Mrs
11 15 Smoke Shop tavern
12 Stark's Vacuum Cln Sales & △ Serv △ EA 4101
19 Star Cafe △ VE 9417
20 Stark's Vacuum Clns Sales & Serv (whol div) △ EA 6907
23 Smith Auto Parts Co Inc (br) whol △ EA 4161
32 Western Auto Sls used cars △ EA 8414
33 Fields Chevrolet Co (trock sls dept) △ EA 0181
SE Ankeny intersects
104 Wheeler-Robison Baking Co (store rm)
107 Field's Chevrolet Co autos △ EA 0181
108 Wheeler-Robison Baking Co △ EA 1494
134 Fields Chevrolet Co used cars △ EA 0181
SE Ash intersects

MERRILL LYNCH, PIERCE, FENNER & BEANE
Investment Securities — Stocks, Bonds, Commodities

TP	Adjoining	Source
-	✓	R. L. Polk Co. Publishers

GRAHAM 1955

GOING, NE—Contd
1455 Sullivan Jas P ⓪ △ TR 0740
1465 Kelleher Lillian Mrs Mrs △ MU 4375
1468 Cort W Andrew △ TR 2287
1470 Cheyne Walter E △ TR 4445
1473 Smith Stafford S radio telev serv △ TR 4735
Smith Clyde T ⓪ △ TR 4735
1483 No return
NE 15th av intersects
1508 Clayton Rodney B △ WE 5289
1512 Shepler Marion E ⓪ △ TU 5477
1515 Harlander Evelyn ⓪ △ WE 1005
1525 Nachtway Edw R △ GA 6674
1530 Morris Grace M Mrs ⓪ △ TU 3605
1532 Bell Berl L
1535 Reel C Russell
NE 16th av intersects
1606 Bettcher Chester W ⓪ △ TU 3054
1612 Kahler Conrad T ⓪ △ TU 1978
1615 Erickson Walter E ⓪
1623 Bradley Almon E △ TA 4140
1633 Green David L ⓪ △ GA 3153
1634 Barkume Leo G △ GA 9364
NE 17th av intersects
1706 Antoni Reibold △ MU 5232
1714 Wade Bert J ⓪ bldg contr △ WE 6355
1722 Hays Trimble M ⓪ △ GA 8775
1734 Zimmerman Henry ⓪ △ MU 2049
NE 18th av intersects
1806 Oliver Emerson M ⓪ △ GA 1301
1831 Welsh Isabel ⓪
NE 19th av intersects
1905 Smith Martin L ⓪ △ TR 0456
1923 Lloyd Margie S Mrs △ WE 8239
1925 Uhlman Emma Mrs △ TR 1790
1927 Vacant
1929 Horn John L ⓪ △ WE 9523
140
NE 20th av intersects
NE 21st av intersects
NE 22d av intersects
2207 Hughes Thos ⓪ △ MU 7428
2215 Palmer Robt Y ⓪ △ WE 2657
2225 Zehler Abe ⓪ △ WE 7461
NE 23d av intersects
NE 24th av intersects
2405 Mitrovich Mark R ⓪ △ GA 9696
2406 Lund Walter H ⓪ △ WE 2861
NE 25th av intersects
2505 Becker Dean E ⓪ △ GA 5642
2515 Campbell John W ⓪ △ WE 3876
2526 McLeod Mae Mrs ⓪ △ GA 8348
NE 26th av intersects
2624 Trubey Mary O Mrs ⓪ △ MU 1975
2726 Williams Edgar ⓪ △ GA 4298
NE 28th av intersects
2834 Napier Mary M Mrs ⓪ △ MU 2029
136
NE 29th av intersects
2916 White Evan ⓪ △ WE 0132
2923 Lenz Henry ⓪ △ MU 5651
NE 32d av intersects
2925 Ropp Kate Mrs
2926 Schulplus Lucille F Mrs △ TR 8031
2933 Dusenberry Larry A △ WE 5814
2935 Locker Neal D △ TR 6497
2936 Gustaff Simon B ⓪ △ TR 4147
NE 30th av intersects
3007 Gulan John P ⓪ △ MU 7200
3015 Plauda Ross W ⓪ △ MU 4176
3027 Taylor Alf C ⓪ △ GA 6167
NE 31st av intersects
3112 Lundberg David C △ WE 6970
NE 31st av intersects
NE 32d av intersects
NE 32d pl intersects
3225 Donnelly Clarence I ⓪
3239 Hale Elvin L △ MU 7908
3261 Parker Don
3263 Widmer Vivian
3265 Goff Richd E △ MU 5568
3267 Nelson Alice C Mrs △ TU 3293
3269 Labsch Alyce G Mrs △ TU 1273
3284 Walio Edw ⓪ △ TU 1447
NE 33d av intersects
3311 Apartments
1 Euton Benj F △ TU 4986
2 O'Kelly Burwell △ GA 0829
3 Smith Carl W jr
4 Vandergrif Ellen M Mrs △ MU 8063
5 Wells Robt D △ GA 4865
6 Johnson Geo L △ WE 3952
NE 34th av intersects
3407 Saviski Jas E ⓪ △ TR 9543
136
NE 35th av intersects
3525 Hannan Henry ⓪ △ MU 5073
3575 Becker Wm ⓪ △ TR 1485
NE 35th pl intersects
NE 36th av intersects
3608 Lazure Elgin H ⓪ △ MU 3991
3626 Sprout Jerome J ⓪ △ MU 4628
3635 Walsh Donald E ⓪ △ TR 2826
NE 37th av intersects
3722 Church of Jesus Christ of Latter Day Saints △ WE 5535
NE 38th av intersects
3898 McQueary Elmer J ⓪ △ GA 7971
3835 Arnold Shirley T ⓪ △ MU 7263
3930 Teig Amos J ⓪ △ WE 0747
NE 39th av intersects
3935 Jacobsen Harvey ⓪ △ WE 6090
NE 40th av intersects
4051 Newell Thos C ⓪ △ TR 5003
NE 41st av intersects
4107 Running Esten ⓪ △ TR 4206
4110 Young Edmond G ⓪ △ TR 8457
4124 Burnaugh Saml L ⓪ △ MU 6035
136a
NE 42d av intersects
4220 Swartz Adam G ⓪ △ WE 4982
rear Cain Susie Mrs
4237 Langley Jay W ⓪ △ MU 3767
4238 White Wm F ⓪ △ GA 6661
4245 Wisting Wayne ⓪
4250 Nickell Buster K ⓪
4257 Mikulic John I ⓪ △ GA 2112
4302 Leonhardt Alex J ⓪ △ WE 2517
4305 Koski Conrad ⓪
4316 Steele Harry A ⓪ △ MU 8214
4321 Hoff Frank F ⓪
4329 Frankus Jas A ⓪ △ TR 3453
4330 Hudson Chas M ⓪ △ WE 1427
4340 Thomas Edith I Mrs △ TU 4150
4343 Christensen Niels C ⓪ △ WE 2926
4404 Parker Wm L ⓪ △ MU 1877
4408 Lagler Madeleine F ⓪ △ WE 5168
4409 Landry Jos S ⓪ △ WE 9236
4413 Keep Walter A ⓪ △ TR 0606
4414 Holman Edw E ⓪ △ TR 2620
4423 McKeel Wm ⓪
4426 Walker Wm ⓪ garbage collection serv △ WE 3080
4435 No return
4443 Sawyer Pearl M ⓪ △ GA 6476
4446 Harvey Edw D ⓪ △ GA 4446
4509 Peterson Milton N ⓪ △ TR 0010
4510 Canfield Edw L
4513 Heider Martin E △ WE 3684
4514 Iranick Julia △ WE 5505
4524 Florea Vasile L ⓪ △ TU 4837
4535 Lundquist Willa J ⓪ △ WE 6616
4536 Lichtenthaler Frank △ TR 9076
4538 Enright Jos E
4540 Franstrom Dollie Mrs ⓪ △ WE 9626
4545 Krieger John ⓪ △ WE 6669
4557 Yorke LeRoy L ⓪ △ WE 9532
4558 Wade Saml
4601 Couture Anne E Mrs ⓪ △ TU 2987
4604 Moss Chas W ⓪ △ WE 4203
4614 Worth Rose A Mrs ⓪ △ GA 2553
4615 Ralph Raymond H ⓪ △ WE 6137
4617 Erzen Lawrence ⓪
4625 Stoddard Wiley R △ MU 8066
4628 Murphy Plumbing & Appliance △ GA 9596
Murphy Michl L ⓪ △ GA 9596
4639 Smith Lee A ⓪ △ auto repr △ GA 8434
NE 47th av intersects
4705 Edwards Mark
4720 Robson Robt M bldg contr △ WE 2257
4734 Wilmoth Gurnie F ⓪ △ MU 8352
4736 Smith Jesse P ⓪ △ WE 0406
4737 Vacant
4739 Sanderson Alex W ⓪ △ TU 4315
4745 Brawley John E ⓪ △ WE 2060
4752 Amundson Lowell E ⓪ △ TU 3752
4812 Shogren Fred C ⓪ △ GA 7519
4821 Ramsden Roy G ⓪ △ GA 9904
4839 Kay Harry M ⓪ △ GA 1932
4848 Funk Walter △ MU 6902
4850 Pennell Arth A ⓪ △ WE 2586
4852 Vacant
4905 Dempsey Verna R Mrs ⓪ △ TR 2848
4912 Blackledge Omega Mrs ⓪
4922 Cone Fred W ⓪ △ WE 7254
4917 Battem Mary L Mrs △ GA 9738
4927a Thomas Roy G ⓪ △ MU 7177
4936 Nordgren Emma E ⓪ △ MU 1722
4943 Burnett Wm H ⓪
4945 White Max E △ TU 2056
4947 Williams Harry W ⓪ △ TR 4117
5004 Dieneman Albert V ⓪ △ GA 3818
5011 Clewell Jones E △ TR 2651
5015 Gifford D Gordon ⓪ △ GA 4616
5022 Hall Sydney L ⓪ △ GA 6112
5050 Brown Leroy R ⓪ △ GA 4066
5051 Bunch Wm J ⓪ △ GA 6558
NE 50th pl intersects
5102 McCartney Wm P ⓪ △ GA 4573
5115 Manning Richd A ⓪ △ WE 7288
5118 Hegy Edw C ⓪ △ WE 7373
5131 Westerlund Ernest V ⓪ bldg contr
NE 52d av intersects
NE 55th av intersects
5500 Olds Orville
5502 Morton Eug R
5504 Ashley Bert M
5508 Burleson Richd E
5518 Warner Wm C ⓪ △ TU 3667
5525 Arnold Leo G ⓪ △ GA 3681
5530 McIntosh Georgia M Mrs ⓪
5536 Yeager Edw L ⓪ △ TR 5554
5537 Spencer Hal B ⓪
5543 Sieverson Alf A ⓪ △ WE 9946
5544 Spencer Harold B ⓪ △ WE 1115
5557 Christian Alvin ⓪
5604 Fish Fred A ⓪
5607 Kidd June Mrs ⓪
5635 Whitcomb Lawrence A ⓪ △ WE 8493
5636 Kulin Jas B ⓪ △ GA 2236
5645 Sharpe Ross F ⓪ △ MU 8065
5646 Vacant
5657 Hartsoe Lester L ⓪ △ MU 4598
NE 57th av intersects
5704 Erickson Gladis L Mrs ⓪ △ GA 0790
5707 Forkner Thos R △ GA 0923
5715 Burns Lula M Mrs ⓪
5724 Wilcox Carl E ⓪ △ WE 2995
5733 Bauman Harold A △ WE 6520
5745 Dennis Fay H ⓪ △ WE 6180
rear Lang Jane Mrs △ WE 1179
5746 Chandler Geo C ⓪ bldg contr △ TR 7325
rear Welp Frank
5805 Cookekin Olaf ⓪ △ GA 7217
5808 Hopkins Frank E ⓪ △ WE 6328
5816 Sarla Vell ⓪
5825 Fast Cornelius R ⓪ △ WE 4301
5826 Burlando Retta R ⓪ △ WE 5625
5855 Elliott Luke F ⓪ △ GA 5406
5858 Jacobsen Harold O △ WE 1432
5860 Jacobson & Son furn mfrs △ WE 1432
5905 Basarabs Mike ⓪ △ TR 7358
5915 Badley Clare V ⓪ △ WE 4974
5916 Multnomah County Fire Dist No 13 △ MU 7688
5925 Rider Leslie C ⓪ △ TU 4136
5926 Sellers Geo D △ WE 4959
5940 Dirks Donald D △ MU 4607
NE 60th av intersects
6015 Goff Forrest W ⓪ △ GA 9920
6099 Mason Jas C ⓪ piano tuner △ WE 1636
NE Cully blvd intersects
6111 Cobb Eliz J
100A
6209 Johns Ruth Mrs
6210 Cook M Gordon ⓪ △ TU 2915
6211 Akins James A
6220 Mulkins Marion D ⓪ △ WE 6791
6221 Bauer Geo ⓪ △ GA 5052
6230 Montgomery Harold J ⓪
rear Montgomery Wm R △ TU 2265
6231 Benner Harry D ⓪ △ GA 1065
6304 Cole Burt W ⓪ △ WE 4943
6305 Dunbar Bernice I ⓪
6318 Friend Marion A ⓪ △ WE 0727
6319 Scott Harlan G ⓪ △ TR 4447
6337 Sykes Russel B ⓪ △ TU 1118
6338 Roles Wm E ⓪ △ WE 6285
NE 64th av intersects
6402 Davis Frank H ⓪ △ MU 8894
6403 Ring Bennard △ GA 5147
6405 Weber John J ⓪ △ WE 0274
6424 Apartments
A Moriarty Geo E △ WE 6221
B Dixon Wm I △ MU 7579
C Stellges Donald F ⓪ △ WE 5129
6427 Apartments
1 Wiber Vance L
2 Rutherford Richd M △ TR 0007
3 Schwarzkopf Henry
4 Belcher Robt E ⓪ △ GA 3831
5 LaFrenier Frank J
6435 Bley Louis F ⓪ △ WE 6538
rear Smith Oren
6444 Hall Wm T ⓪ △ WE 4294
6507 Hawkins John C
6509 Fopp Louis ⓪ △ TR 6857
6510 L'Abbe Medric J ⓪ △ TR 5112
6515 Vlan Harold B ⓪ △ WE 5107
6524 Hatfield Herman H ⓪ △ TR 7215
6533 Russell Alvie I ⓪ △ GA 2206
rear Johnson Richd R
6536 Steinpreis Henry L ⓪ refuse collr △ GA 6996
NE 66th av intersects
6606 Bodenhamer Fred P ⓪
6607 Noonan Chas L ⓪ △ TU 2802
6623 Sanders Arth △ MU 7264
6624 Hawes Joseph D ⓪ △ GA 3623
6625 Henselin Edw ⓪
6630 Martin Chas ⓪ △ MU 5607
6647 Maertens Edmund A ⓪ △ TR 1666
6652 Tawney Francis E ⓪ △ TU 3563
6705 Vacant
6718 Tullert Jack K ⓪ △ WE 7125
6735 Vacant
NE 68th av intersects
6805 Garrett Geo G ⓪ △ TR 9989
6806 Heim Arnold N ⓪ △ MU 2872
6823 Wilkerson Earl V ⓪ △ WE 2945
6823½ Schrieber Clem
6824 Johnson Ralph ⓪ △ WE 0453
6840-42 Vacant
6844 Elspas John L ⓪ △ WE 1033
6845 Johnson Fred A
6844 Elsbas John ⓪ △ WE 1033
6848 Fuller D △ WE 9538
6850 Beardsley Richd L △ GA 1380
6851 Washburn Fran ⓪ △ WE 6962
6904 Pierce Wm A ⓪ △ MU 3089
6905 Harder Chas R
6928 McGuire Emma L Mrs ⓪ △ MU 2912
6929 Walmsley Albert E ⓪ △ GA 4644
NE 70th av intersects
7007 Wright Frank J ⓪ △ MU 5872
7008 Pitts Bernard L ⓪ △ MU 2846
7024 Carpenter Henry H ⓪ △ GA 8671
7025 Wukusick Peter ⓪
7039 Waterbury Chas I ⓪
rear Barnes Jacob F
7044 Watson Billy F ⓪ △ MU 4597
7108 Wistisel Jos F ⓪ △ MU 8595
7121 Collier Donald G ⓪ △ WE 8290
7124 Carrington Wallace C ⓪ △ WE 8931
7131 Stokes Lee C ⓪ △ TR 5820
7134 Davis Laurens G Jr ⓪ △ TR 4593
NE 76th av intersects
7605 Erickson Phillip J ⓪ △ MU 6549
7609 Westran John D ⓪ △ MU 5308
7621 Poindexter Carrie V Mrs △ TR 7566
7622 Grier Morris
NE 77th av intersects
NE 78th av intersects
NE 79th av intersects
7919 Ketcham Thos R ⓪ △ TU 4765
8001 Stine Stanley F ⓪ △ TR 5573
9015 Edwards Harland H ⓪ △ TR 4780
8025 Linder John G ⓪ △ GA 9173
8037 Rathmanner Laura M Mrs ⓪ △ GA 8573
8049 Lundstrom John G ⓪ △ GA 1561
8111 Kelly John R ⓪ △ TR 9873
8123 Burnes Robt G ⓪ △ TU 1784
NE 82d av intersects
94A
NE 82d av intersects
8202 Zimmerman Al P
8222 Marriott Ellis S Mrs ⓪ △ WE 9202
8225 Caple Alga C Mrs ⓪ △ WE 5710
8234 Cameron Wm F △ TU 3712
8235 Williams Roy A ⓪ △ GA 9101
NE 83d av intersects
8304 Olsen Walter M ⓪ △ MU 0487
8321 Erskine Edmund G ⓪ △ WE 0227
8335 Collins Richd H ⓪ △ TR 4316
8336 Christenson John O ⓪ △ MU 7501
NE 84th av intersects
8415 Toombs Frank ⓪ △ MU 1012
8416 McDonald L M △ GA 5873
8457 Heide Wendell F ⓪ △ MU 7129
8501 Dustan Burnham G ⓪ △ TR 2226
8515 Wheeler Paul J △ MU 0418
8535 Shelley Arne R ⓪ △ TR 1094
NE 86th av intersects
8607 Perry Anton D ⓪ △ TR 9784
8625 Parrish James S △ WE 2193
8634 Erickson Norma J △ NW 7256
8635 Holt Glenne E ⓪ △ GA 4779
NE 87th av intersects
8711 Rasmussen Thos H ⓪ △ TR 5936
8720 Adams Ruby Mrs ⓪ △ WE 3564
8623 Summers Walter E ⓪ △ WE 8042
8732 Phelps Keith D ⓪ △ TR 8388
8733 Jeremiah Herbert M ⓪ △ GA 9970
8734 Artman Leo J ⓪ △ WE 8383
NE 88th av intersects
8817 Lewis Raymond F ⓪ △ WE 0315
8827 Adams Elmer M ⓪ △ GA 3332
8837 Stephenson Wm L ⓪ △ WE 1445
NE 89th av intersects
8906 Siler Wade P △ MU 5272
8907 Pies Henry J ⓪ △ WE 3016
8913 Kolden Ralph ⓪ △ MU 4089
8914 Bigler Harry ⓪
8925 Carlson Ethel M Mrs ⓪
8926 Falk Earrl H ⓪ △ GA 6531
8935 Pierce Gerald L ⓪ △ WE 1786
8943 Duernberger Leslie H ⓪ △ TR 8054
NE 90th av intersects
9005 Allin Bruce J ⓪ △ WE 5973
9015 Durnin Etha T Mrs ⓪ △ WE 7372
9025 Arfsten Wm N ⓪
9033 Carlson Carroll M ⓪ △ TU 2566

GOING, NE—Contd
9038 Smith James M △ GA 1486
9043 Hamilton Jas P ⓪ △ GA 1735
NE 91st av intersects

63
GOING COURT, N—From 4615 N Colonial av w
1620 Hendrickson Marie D ⓪ △ WE 4002
1621 Spear Eug V ⓪ △ MU 4877
1627 Dougherty J B ⓪ △ MU 1272
N Concord av intersects
1711 Young Clyde C ⓪ △ WE 3472
1742 Friedrick John H △ TU 3935
1823 Nalom Olaf W ⓪ △ MU 7278
N Denver av intersects

94A
GOING PLACE, NE—From NE 80th av east to NE 87th av 2 north of NE Prescott
NE 82d av intersects
8221 McDowell Paul L ⓪ △ TU 1439
8233 Noakes Billy J △ TU 3443
8245 Goodman Hugh W ⓪ △ TU 3896
8311 Adams Eddy H ⓪ △ TU 1143
8325 Vacant
8337 Burke Robt J ⓪ △ TU 1235
8401 Leonard Luther S ⓪ △ MU 1878
8413 Missfeldt Wm A ⓪ △ TU 3157
8423 Valentine Omer J ⓪ △ TU 4434
8437 Sherman Sidney L △ GA 3488
8501 Vacant
8513 Rinehart Vernon L ⓪ △ WE 8270
8525 O'Leary Martin B ⓪ △ WE 9841
8545 Edwards Chas ⓪ △ TR 2932
8603 Rogers Richd L ⓪ △ TR 5896
8617 Neill Henry C ⓪
8631 Drynan Fredk ⓪ △ TU 3049
NE 87th av intersects

39
GONA, NW (Guild's Lake Courts) — From NW 51st av NW to NW 54th av East of NW StHelens rd

27
GORDON, NW (Blythswood) — From nw Belgrave south to nw Thurman west of nw StHelens rd

53
GRAHAM, N — From 2746 N Williams av w
20 Brandbert Inga M Mrs △ TR 4385
Irvin Earl B
Rohan Joseph H
23 Curtis Wm H ⓪
23a Crane Willie C △ MU 0815
31 Newcomb Busch △ GA 2459
36 Olson Rdudolph H ⓪
106 Warren Amanda Mrs ⓪ △ WE 1224
110 Lee Yoke ⓪ △ TR 3508
111 Davis John H △ TR 4628
Dean Walter △ TR 0312
122 Robison Jacob ⓪ △ TU 3831
N Vancouver av intersects
223 Frost Ida Mrs △ WE 4061
228 Robinson General ⓪ △ TU 1775
229 Plummer LaVerne C △ WE 0320
237 Randolph H Geo Rev
240 Celic ⓪
N Gantenbein av intersects
N Commercial av intersects
504-12 Emanuel Hosp (nurses' home)
520 Thorkildson Inga △ MU 5141
521 James Thos ⓪ △ WE 7497
532 Turner Rett E ⓪ △ TR 7241
N Kerby av intersects
625 City Garage & Whse
N Borthwick av intersects
708 McPherson Elmer
716 Robinson Alf ⓪ △ GA 1608
722 Tetro Wm ⓪
725 Patterson Helen Mrs ⓪ △ WE 7885
728 Gieler Bertha M Mrs ⓪
729 Brewer Floretta Mrs ⓪ △ MU 8995
734 Riehl Gabriel J ⓪ △ GA 7094
739 Haynes Wilber ⓪ △ GA 1706
745 Yandle Jesse S
748 Crowder Clifford C ⓪ △ WE 5700
749 Campbell Henry J △ WE 3617
N Albina av intersects
804 Elliston Geo W ⓪ △ TR 7065
808 Walter Willie ⓪ △ GA 2556
811 Clark Mabel E Mrs
814 Manley Valley
815 Matthews Louise △ TR 7239
Morgan Gertrude Mrs
821 Kennedy Larry ⓪ △ WE 0209
822 Mills Essie M Mrs △ TR 0919
828 Flaherty Danl T ⓪
831 Patterson Cecil C △ TU 1038
845 Teller Constn Co genl contrs △ WE 2295
850 Avery Plmbg & Htg Co △ TU 5269
917 Luendorf Frank
922 Goska Stanley P ⓪
930 Williams Otis O ⓪ △ GA 5254

68
GRAHAM, N —From 2746 N Williams av e
16 Kennedy Earl
Nash Clyde
17 Vacant
18 Price Laura △ TU 1465
22 Nelson Leonard R ⓪ △ WE 1132
28 Price Floyd E ⓪ △ GA 5405
29 Hollis R C △ MU 6154
Tenny Rosetta △ WE 7512
37 Fisher Turner ⓪ △ WE 1757
43 Turner Clarence C ⓪ △ TR 5242
46 Pugh Isaac W ⓪ △ WE 3405
48 Vacant
51 Nalling Forrest L ⓪ △ WE 1864
54 Fitz Geo ⓪
55 Johnson Emory △ WE 9342
62 Wilson Frank jr △ TR 6665
67 Avery Elmo ⓪ △ MU 2546
69 Joshos Willie H △ TR 2942
70 Robertson Ruth B Mrs △ WE 2747
76 Lewis John W △ GA 7244
77 Roberts Cy ⓪ △ TR 5464
81 Beaman Cessious △ WE 8570
82 Boyd Jos E △ TR 7318
89 Roberts Jas A △ TU 2065
NE Rodney av intersects
101 Ross Ellis
103 Offord John ⓪ △ GA 7509

TP	Adjoining	Source
-	✓	R. L. Polk Co. Publishers

GRAHAM 1955

GRAHAM, N—Contd
111 Christ Henry J ◎ △ TU 2838
123 Blye B Ellsc △ MU 7774
126 Vacant
133 Brown Wm J △ TR 3481
202 Freeman Wm M ◎ △ TR 3183
203 Nelson Jas C △ 0713
213 Johnson Leon A ◎ △ WE 0546
218 Holm Oscar A ◎ △ TR 4258
223 Green Edw C ◎ △ TU 2581
226 Schnabel Richd F ◎ △ TR 7133
232 Bell Luther O △ WE 3936
237 Krieger Adam ◎
239 Teshman Jerome J △ WE 7868
306 Thompson Walter L ◎ △ TR 3367
307 Nelson Valdemar ◎ △ GA 3948
309 Kesler Harold △ TR 2478
312 Anderson Josephine M ◎ △ TR 3053
NE Union av intersects
420 Miller Edith E ◎
422 Taylor L T △ MU 6182
431 Lallch Pasko ◎
432 Dewey Anna M Mrs ◎
441 LaPoe Harold E ◎ △ GA 2164
504 Vacant
505 Wambold Isaac E ◎ △ GA 6497
Hagenauer Rose E △ GA 7423
515 Deane Lewis L △ TU 1072
516 Friauf Richd H ◎ △ GA 2327
522 Ivey Wearne E ◎
523 Simmons Lucile N △ MU 0923
526 Taylor Louis F
533 Templin Jesse ◎
534 Josephson Ludwig ◎ △ GA 8607
Johannsen Andw
542 Garvin Lancelot J jr ◎ △ GA 8749
545 Hash Ralph
547 Langley Jessie Mrs
603 Jenkins Danl ◎ △ MU 0384
608 Krist Henry ◎ △ GA 2458
Krist Alois J ◎ △ TU 2391
611 Frist Alois J ◎ △ TU 2391
619 Schlitt Eliz R Mrs ◎ △ GA 0879
626 Garvin Lancelot J ◎ △ TR 8596
627 Grellet Richd M ◎ △ WE 1151
Reliable Sign Co
633 Sisco Paul R △ GA 6208
86
NE 7th av intersects
Unopened to NE 72d av
NE 76th av intersects

86
GRAHAM PLACE, NE — W from NE 70th av bet NE Stanton and NE Alameda
6924 Reifschneider Otto C ◎ △ WE 6585
6935 Drois John C ◎ △ WE 3658
6942 Farley Arth A ◎ △ TR 7007
6965 Brewster J Russel ◎ △ TR 9843
6968 Baggett Wm R ◎ △ TR 3135
6981 Loney Geo C ◎ △ TR 6737
6986 Cady Kenneth C ◎ △ TU 4944

169
GRAILL DRIVE, SW (Council Crest) —From Fairmount blvd northeast to sw Curry

8
GRANADA COURT, NE (Unofficial)—From NE Oregon to NE Holladay n bet NE 23d av NE 24th avs
180-213 Granada Court Apartments
180 Baty Jack E △ EA 3952
181 Mork Mildred C △ FI 6946
182 McDonald Eug △ VE 7206
183 Roach R M △ FI 2068
186 Shanks Ardis A △ VE 7173
187 Fisher Thelma F △ EA 9224
188 Schwartz Chas △ FI 2357
189 Hicks Virginia M △ FI 1830
192 Cohen Helen △ EA 1002
193 Klein Isadore
194 Kauffman Edw G △ EM 9401
195 Crang Edna Mrs △ EM 7509
NE Pacific intersects
200 Marks Arth A mgr △ EA 5759
201 Parker Lawrence B
202 Peck Bertha A Mrs △ FI 4506
203 Adams Carl E △ EM 0310
206 Vacant
207 Castner Theresa △ EA 2862
208 Bergstrom Wayne A △ VE 0922
209 Goodwin Kenneth K △ VE 0674
211 Southerland Geo B
213 Leopold Sam △ EM 6877
N Holladay intersects

2
GRAND AV, NE—From 501 E Burnside n
6 United Finance Co loans △ EA 5156
34 Fields Chevrolet Co reprs △ EA 0181
NE Couch intersects
106 Armstrong & Goetz Motor Co auto dlrs △ FI 7271 7272
107 Cosart Lee Mtr Co auto dlrs △ FI 5331
NE Davis intersects
201 Carneau Al Used Cars △ VE 3346
202 Manli Cafe △ VE 9324
203 Bee Line Frame & Axle Serv auto reprs △ EA 9942
204 Estate Apartments
Neil Evelyn Mrs ◎ △ EM 8500
Burton Ray
Boge Mervin
Brenning Marlene Mrs
Marr Melvin
Matson Eddie
Street continued
206 Sagner Max (whse)
212 Nu-Way Body Works △ EA 7237
224 Gluth Al Mtrs used cars △ VE 5155
229 American Auto Sls used cars △ EA 8262
234 Rubbe John Motors used cars
NE Everett intersects
300 Marks Motors (used car dept) △ FI 3443
Sullivans Gulich intersects
NE Glisan intersects
58
524 Sears Roebuck and Co dept store △ FI 3311
537 Sears Roebuck and Co (key shop)
NE Hoyt intersects
607 Rods Shoe Fair △ VE 7606
613 Bungalow Apartments △ VE 4791
1 Ling Ernest M
2 Murphy Wm F
3 Small Roy
4 Murphy Spencer T △ VE 4791
5 Herdman Clyde
6 Sill Ronald
7 Fields Harry
615 McGee's restr
619 Pifer's Record Shop music shop △ EM 2015
631 Rodgers Five Ten Twenty Five Stores (br) △ FI 3614
710 Sears Roebuck & Co gas sta
727 Mathis V Co roofer △ EA 4255
733 Winters Furn (display rm) △ FI 7011
734 Andy's Body Shop △ VE 5516
Portland Auto Glass Co △ EM 6134
NE Oregon intersects
802 Vacant
804 Vacant
805 Saberoff Bill Used Cars △ FI 9701
806 Vacant
808 Fettig Anton
816 B&B Coffee Shop △ VE 9940
Oregon Drug Co Inc △ EM 0152
823 Haggstrom Ralph J △ FI 9439
837 Winters Furn Co △ EM 4220
NE Pacific intersects
902 Keeth David
904 Allinger David E
906 Cook Helen E Mrs
908 Cooley Lester
921 Shannon Tillie J Mrs ◎
931 Kraus Jas C △ EA 4514
Stanley Frank I △ EM 9532
937 Hamilton H J Belton jr △ VE 1354
1034 Holladay Park Apartments
1 Lopez Allen P △ VE 1537
2 Waddell Ronald
3 Luckyeare Verda R
4 Clarke Elaine
5 Bogart Ralph △ EM 4642
6 Braaton Anna
7 Ball Merle L △ VE 6244
8 Culver Elmer G
21 Plank John N △ EM 6515
22 Griggs Robt
23 Hammond Donald L
24 Evans Robt △ EA 1321
25 Vacant
26 Lake Clarence C △ EA 1063
27 Bos Henry E
28 Hall Lorene M Mrs △ VE 6129
31 Macho Albert F △ FI 5600
32 Vacant
33 Anderson Helen G Mrs △ EM 9665
34 Wilde Irene Mrs △ FI 8730
35 Roedel John W △ FI 3015
36 McKinney Helen Mrs
37 Vacant
38 Sieler Robt W
NE Hassalo intersects
1132 Northwest Insecticide Co Inc pest control △ EA 7334
634
NE Multnomah intersects
1207 Fire Sta No 13 △ EA 5591
1208 Zeis Hazel Mrs △ VE 3841
1212 Price Hazel D Mrs
Wallman M O Mrs △ VE 2813
1218 Sirianni Franc ◎ △ EA 7328
1234 Lamar Nelly W Mrs ◎ △ EA 7328
NE Wasco intersects
1314 School Dist No 1 (Property Dept) △ FI 3892
N Clackamas intersects
1414 Stiegelmeier Floyd M ◎ △ MU 8224
1421 Warndahl Geo W △ WE 6684
1426 Yoder Chas P ◎ △ WE 4397
1436 Rylands Albert △ WE 3781
NE Halsey intersects
1517 Christianson Mina A
1527 Johnson Hilma M Mrs △ TR 0781
1530 Brooks △ Taylor auto pntrs △ TR 4208
1535 Madigan Matthew L ◎ △ TR 9095
1537 Singer Ralph △ TU 4739
NE Weidler intersects
1602 Henrickson Esther Mrs ◎ △ TR 9500
1608 Graven Edgar C ◎ △ TR 4075
1611 Vacant
1616 Anderson Millard A ◎
1617 Vacant
1626 Vacant
NE Broadway intersects
68
NE Schuyler intersects
1812 Pacific Body Builders Inc (side entrance)
1819 Langton Walter ◎ △ WE 4797
1820 Matthews Howard O ◎ △ MU 1040
1830 Hepburn Malcolm J
1836 Canyon John
NE Hancock intersects
Unopened to NE Fremont
120
3511 Campion Edw ◎
3520 Sinnor J H ◎ △ TR 1056
3521 Riddle Alva M △ WE 1017
3524 Mueller Arth M ◎ △ TU 4226
3532 Cole David J ◎ △ TR 5104
3533 Cochran Michl Mrs ◎ △ TR 3382
3603 Miller Wm ◎ △ WE 4031
3606 Rand Webster B ◎ △ GA 9757
3613 Jones Chas C ◎ △ WE 5894
3614 Bird Robt D ◎ △ TR 7121
3622 Bloom Christina ◎ △ TR 2325
3623 Crockett Marvin T ◎ △ TR 4605
3636 Kropp Karl ◎ △ WE 5569
3637 Guneaulis Irene ◎ △ GA 8211
3707 Spady Henry ◎
3716 Klein Ernest garbage collection serv
Spady Mollie Mrs ◎ △ GA 0374
3717 Salle Otto P △ WE 7440
3726 Rudolph Emanuel E ◎ garbage collect on serv △ TR 9740
3727 Haworth Eldwright M ◎ △ GA 1938
3734 Vacant
3737 Vacant
3738 Baemann Eliz Mrs ◎
3806 Burbach Henry ◎ TR 1791
3807 Reimer Fred F ◎
3814 Derr John ◎ △ WE 3835
Jenning Lacy I Mrs ◎ △ TU 4401
3817 Jennings Lacy I Mrs ◎ △ TU 4401
3824 Randall Edwin J ◎ △ WE 3835
3827 Mattox Car l R ◎
NE Failing intersects
3903 Thazton Barney L ◎ △ GA 9118
3904 Haynes Lucious J ◎ △ MU 7581
3913 Evans Herbert F ◎ △ MU 1081
3916 Hefcke Albert L ◎ △ GA 4688
3923 Walker Jacob ◎ △ TU 5884
3924 Krieger Christina Mrs ◎ △ GA 2648
Myers Dan L
3932 Vacant
3936 Leonardini Eliz Mrs
3946 Gable Adam ◎ △ GA 8654
3949 Dillman Alice Mrs △ WE 5154
3954 Glawe Otto T ◎ △ GA 8318
3957 Schlitt Jacob ◎ △ GA 9344
3962 Eystad Henry ◎ △ WE 3368
3969 Crockett Vern M ◎ △ TR 5570
3970 Krieger Goldie L Mrs ◎ △ WE 4430
3974 Krause Fredrick △ TR 8029
NE Shaver intersects
4003 Tygart Harold D △ TR 5405
4004 Quenville Gertrude O Mrs ◎ △ GA 8138
4009 Lolley Wilbert ◎ △ GA 2638
4018 Lee Inga Mrs △ TU 4665
4026 Winters C L ◎
4033 Schroeder Nicholas ◎ △ GA 1202
4036 Vacant
4044 Digman C E △ WE 2012
4051 Vacant
4052 Rigdom Chas E ◎
4053 Vacant
4054 Blair Lillian Mrs
4062 Kimmel David ◎ △ TU 2975
4063 Krieger Wm
4077 McLaughlin John H ◎
NE Mason intersects
4110 Newcom Frank E △ WE 3573
4121 Am Bedding Co △ TR 3855
4122 Vacant
4126 Woodland Ernest ◎ △ GA 8226
4136 Vacant
4207 Sheppard Jas ◎ △ WE 9256
4208 Pederson Kenneth C ◎ genl contr
4213 Wetzel Alex H ◎ △ MU 8471
4218 Jackman Charlie ◎ △ GA 6473
Jackson Hermas
4226 Vacant
4227 Boss Marshall ◎ △ TR 7550
NE Skidmore intersects
4307 Vacant
4314 Elliott Levi J ◎ △ TR 8976
4317 Williams Harvey
4324 Welch Wm F ◎ △ WE 2732
4327 Brown Pearlie Mrs
4400 Hodges Sylvester O
4406 Beeman Theo H ◎ △ WE 5319
146
NE Prescott intersects
4505 Rueger Alex ◎◎△ GA 4734
4515 Sittner Geo P ◎ △ GA 6895
4524 Thomas Geo ◎ △ TR 0814
4535 Brown Nellie C Mrs ◎
NE Going intersects
4621 Deaton John H ◎ △ GA 4759
4707 Felker Peter ◎ △ WE 7318

GRAND AV, NE—Contd
NE Wygant intersects
4803 Meyers Geo T ◎ △ WE 3586
4815 Smith Ernest ◎ △ TU 3384
4821 Cease Percy H ◎ △ WE 6140
4831 Rickers Harry ◎ △ GA 2720
4839 Branson Lucille M Mrs ◎ △ TU 2435
4843 McBain Finley W ◎ △ WE 9450
4855 Kenady Ruth ◎ △ WE 0679
4856 Easterbee Geo A ◎ △ TR 0329
4906 Kniss Earl R ◎ △ MU 6482
4907 Gibson Jas L ◎ △ TU 3477
4915 VanLon Bertha S Mrs ◎
4927 Freeman Theo E △ WE 8773
4928 Wettelnnd Clifford A ◎ △ TU 1633
4940 Williamson Jas ◎ △ GA 1681
Cryderman R Wm △ TR 1484
4942 Savaro Irvin C ◎ △ TU 4621
4945 Edwards Marvin D △ MU 8266
Richmond Violet M Mrs △ TR 5485
NE Alberta intersects
5010 House Lora I Mrs ◎ △ MU 5089
5018 Butherus John ◎ △ TU 4744
5026 Sibley Nora E Mrs
5027 Brown Max
Love Chas A
Milner Wm H
5030 Goodnight Walter H ◎ △ TR 8971
5034 Pinnon Kenneth ◎ △ GA 5525
5037 Callas Peter G ◎ △ GA 2602
5042 Evans John S ◎ △ TU 4684
5050 Kirchgraber John A ◎ △ MU 7495
5051 Cantrell Eldon W ◎ △ MU 5809
NE Webster intersects
170
Unopened to NE Ainsworth
6112 Little St Clair △ WE 0740
6120 Stoller Wesley C ◎ △ WE 4647
NE Ashley intersects
6216 Franklin Harol E ◎ △ WE 0091
6222 Cheney Nelson E ◎ △ TR 7556
6232 Sorensen Eldon A ◎ △ MU 1676
NE Holman intersects
6304 Gustin Eug F ◎ △ GA 8912
6316 Hoover Geo A ◎ △ MU 2623
6334 Wallemar Katheryn Mrs ◎ △ TU 3130
6344 Brandes Henry H ◎ △ TR 7486
6352 Winder Fred
6410 Nisonger Fred L ◎ △ TR 7663
6418 Anderson John O ◎ △ TR 5051
6419 Latimer Calla Mrs ◎ △ TR 7440
6425 Peterson Francis M ◎ △ WE 5483
6426 Winans Ernest O ◎ △ WE 2390
6435 Kekel Theo F ◎ △ WE 6583
6436 Hay Anita L Mrs ◎ △ WE 4671
NE Portland blvd intersects
6512 Bedford Robt jr ◎ △ TU 4992
6532 Chesley Marion J ◎ △ UK 3507
6535 Baker John C ◎ △ TR 2930
6542 Kneeland Hugh H △ TW 6689
6545 Swanson Harlan S ◎ △ GA 9157
6555 Martin Ernest J ◎ △ GA 1008
6562 Sellars Virgil E ◎ △ TW 0021
6563 Lambert Robt G ◎ △ TR 9591
6570 Hughes Nathan ◎ △ TW 0315
6575 Carlson Chris C ◎ △ TR 9453
6608 Severtson Arth R ◎ △ UK 1393
6615 Kolb Calvin H ◎ △ GA 5869
172
NE Dekum intersects
6800 Grand Aluminum Welding Co
6807 Kunz Rosa Mrs △ UK 1624
6814 Schwender Clara A Mrs ◎
6826 Bruce Floyd E ◎ △ UK 3363
6844 Chambers Winnie Mrs ◎
6904 Wall Sarah S Mrs ◎
6914 Davidson Wm S ◎ △ TW 4776
NE Bryant intersects
7012 Saxton Clifford A △ TW 4381
7027 Mortinsen Henry V △ UK 2322
7034 Scott Warren Z ◎ △ UK 1564
7041 Krause Floyd B ◎ △ UK 3292
7044 Eide John A ◎ △ UK 1437
7057 Bilyeu Chester L ◎ △ UK 1714
NE Morgan intersects
8084 Interstate Motel and Trailer Park
Porter Louis K ◎

176
GRAND AV, SE—From 501 E Burnside south
2 Grand Av Drug Store △ EA 0341
Grant's Fountain Lunch △ 0341
6 Lloyd Hotel △ VE 9489
8 Williams Nellie G Mrs
11 15 Smoke Shop tavern
12 Stark's Vacuum Cln Sales & △ Serv △ EA 4101
19 Star Cafe △ VE 9417
20 Stark's Vacuum Clns Sales & Serv (whol div) △ EA 6907
23 Smith Auto Parts Co Inc (br) whol △ EA 4161
32 Western Auto Sls used cars △ EA 8414
33 Fields Chevrolet Co (trock sls dept) △ EA 0181
SE Ankeny intersects
104 Wheeler-Robison Baking Co (store rm)
107 Field's Chevrolet Co autos △ EA 0181
108 Wheeler-Robison Baking Co △ EA 1494
134 Fields Chevrolet Co used cars △ EA 0181
SE Ash intersects

MERRILL LYNCH, PIERCE, FENNER & BEANE
Investment Securities — Stocks, Bonds, Commodities

TP	Adjoining	Source
-	✓	R. L. Polk Co. Publishers

GRAHAM 1955

GOING, NE—Contd
1455 Sullivan Jas P ◎ △ TR 0740
1465 Kelleher Lillian Mrs Mrs △ MU 4375
1468 Cont W Andrew △ TR 2287
1470 Cheyne Walter E △ TR 4445
1473 Smith Stafford S radio telev serv △ TR 4735
Smith Clyde T ◎ △ TR 4735
1483 No return
NE 15th av intersects
1508 Clayton Rodney B △ WE 5289
1512 Shepler Marion E ◎ △ TU 5477
1515 Harlander Evelyn ◎ △ WE 1005
1525 Nachtway Edw R △ GA 6674
1530 Morris Grace M Mrs ◎ △ TU 3605
1532 Bell Berl L
1535 Reel C Russell
NE 16th av intersects
1606 Bettcher Chester W ◎ △ TU 3054
1612 Kahler Conrad T ◎ △ TU 1978
1615 Erickson Walter E ◎
1623 Bradley Almon E △ TA 4140
1633 Green David L ◎ △ GA 3153
1634 Barkume Leo G △ GA 9364
NE 17th av intersects
1706 Antoni Reibold △ MU 5232
1714 Wade Bert J ◎ bldg contr △ WE 6355
1722 Hays Trimble M ◎ △ GA 8775
1734 Zimmerman Henry ◎ △ MU 2049
NE 18th av intersects
1806 Oliver Emerson M ◎ △ GA 1301
1831 Welsh Isabel ◎
NE 19th av intersects
1905 Smith Martin L ◎ △ TR 0456
1923 Lloyd Margie S Mrs △ WE 8239
1925 Uhlman Emma Mrs △ TR 1790
1927 Vacant
1929 Horn John L ◎ △ WE 9523
140
NE 20th av intersects
NE 21st av intersects
NE 22d av intersects
2207 Hughes Thos ◎ △ MU 7428
2215 Palmer Robt Y ◎ △ WE 2657
2225 Zehler Abe ◎ △ WE 7461
NE 23d av intersects
NE 24th av intersects
2405 Mitrovich Mark R ◎ △ GA 9696
2406 Lund Walter H ◎ △ WE 2861
NE 25th av intersects
2505 Becker Dean E ◎ △ GA 5642
2515 Campbell John W ◎ △ WE 3876
2526 McLeod Mae Mrs ◎ △ GA 8348
NE 26th av intersects
2624 Trubey Mary O Mrs ◎ △ MU 1975
2726 Williams Edgar ◎ △ GA 4298
NE 28th av intersects
2834 Napier Mary M Mrs ◎ △ MU 2029
136
NE 29th av intersects
2916 White Evan ◎ △ WE 0132
2923 Lenz Henry ◎ △ MU 5651
NE 32d av intersects
2925 Ropp Kate Mrs
2926 Schulplus Lucille F Mrs △ TR 8031
2933 Dusenberry Larry A △ WE 5814
2935 Locker Neal D △ TR 6497
2936 Gustaff Simon B ◎ △ TR 4147
NE 30th av intersects
3007 Gulan John P ◎ △ MU 7200
3015 Plauda Ross W ◎ △ MU 4176
3027 Taylor Alf C ◎ △ GA 6167
NE 31st av intersects
3112 Lundberg David C △ WE 6970
NE 31st av intersects
NE 32d av intersects
NE 32d pl intersects
3225 Donnelly Clarence I ◎
3239 Hale Elvin L △ MU 7908
3261 Parker Don
3263 Widmer Vivian
3265 Goff Richd E △ MU 5568
3267 Nelson Alice C Mrs △ TU 3293
3269 Labsch Alyce G Mrs △ TU 1273
3284 Walio Edw ◎ △ TU 1447
NE 33d av intersects
3311 Apartments
1 Euton Benj F △ TU 4986
2 O'Kelly Burwell △ GA 0829
3 Smith Carl W jr
4 Vandergrif Ellen M Mrs △ MU 8063
5 Wells Robt D △ GA 4865
6 Johnson Geo L △ WE 3952
NE 34th av intersects
3407 Saviski Jas E ◎ △ TR 9543
136
NE 35th av intersects
3525 Hannan Henry ◎ △ MU 5073
3575 Becker Wm ◎ △ TR 1485
NE 35th pl intersects
NE 36th av intersects
3608 Lazure Elgin H ◎ △ MU 3991
3626 Sprout Jerome J ◎ △ MU 4628
3635 Walsh Donald E ◎ △ TR 2826
NE 37th av intersects
3722 Church of Jesus Christ of Latter Day Saints △ WE 5535
NE 38th av intersects
3898 McQueary Elmer J ◎ △ GA 7971
3835 Arnold Shirley T ◎ △ MU 7263
3930 Teig Amos J ◎ △ WE 0747
NE 39th av intersects
3935 Jacobsen Harvey ◎ △ WE 6090
NE 40th av intersects
4051 Newell Thos C ◎ △ TR 5003
NE 41st av intersects
4107 Running Esten ◎ △ TR 4206
4110 Young Edmond G ◎ △ TR 8457
4124 Burnaugh Saml L ◎ △ MU 6035
136a
NE 42d av intersects
4220 Swartz Adam G ◎ △ WE 4982
rear Cain Susie Mrs
4237 Langley Jay W ◎ △ MU 3767
4238 White Wm F ◎ △ GA 6661
4245 Wisting Wayne ◎
4250 Nickell Buster K ◎
4257 Mikulic John I ◎ △ GA 2112
4302 Leonhardt Alex J ◎ △ WE 2517
4305 Koski Conrad ◎
4316 Steele Harry A ◎ △ MU 8214
4321 Hoff Frank F ◎
4329 Frankus Jas A ◎ △ TR 3453
4330 Hudson Chas M ◎ △ WE 1427
4340 Thomas Edith I Mrs △ TU 4150
4343 Christensen Niels C ◎ △ WE 2926
4404 Parker Wm L ◎ △ MU 1877
4408 Lagler Madeleine P ◎ △ WE 5168
4409 Landry Jos S ◎ △ WE 9236
4413 Keep Walter A ◎ △ TR 0606
4414 Holman Edw E ◎ △ TR 2620
4423 McKeel Wm ◎
4426 Walker Wm ◎ garbage collection serv △ WE 3080
4435 No return
4443 Sawyer Pearl M ◎ △ GA 6476
4446 Harvey Edw D ◎ △ GA 4446
4509 Peterson Milton N ◎ △ TR 0010
4510 Canfield Edw L
4513 Heider Martin E △ WE 3684
4514 Iranick Julia △ WE 5505
4524 Florea Vasile L ◎ △ TU 4837
4535 Lundquist Willa J ◎ △ WE 6616
4536 Lichtenthaler Frank △ TR 9076
4538 Enright Jos E
4540 Franstrom Dollie Mrs ◎ △ WE 9626
4545 Krieger John ◎ △ WE 6669
4557 Yorke LeRoy L ◎ △ WE 9532
4558 Wade Saml
4601 Couture Anne E Mrs ◎ △ TU 2987
4604 Moss Chas W ◎ △ WE 4203
4614 Worth Rose A Mrs ◎ △ GA 2553
4615 Ralph Raymond H ◎ △ WE 6137
4617 Erzen Lawrence ◎
4625 Stoddard Wiley R △ MU 8066
4628 Murphy Plumbing & Appliance △ GA 9596
Murphy Michl L ◎ △ GA 9596
4639 Smith Lee A ◎ △ auto repr △ GA 8434
NE 47th av intersects
4705 Edwards Mark
4720 Robson Robt M bldg contr △ WE 2257
4734 Wilmoth Gurnie F ◎ △ MU 8352
4736 Smith Jesse P ◎ △ WE 0406
4737 Vacant
4739 Sanderson Alex W ◎ △ TU 4315
4745 Brawley John E ◎ △ WE 2060
4752 Amundson Lowell E ◎ △ TU 3752
4812 Shogren Fred C ◎ △ GA 7519
4821 Ramsden Roy G ◎ △ GA 9904
4839 Kay Harry M ◎ △ GA 1932
4848 Funk Walter △ MU 6902
4850 Pennell Arth A ◎ △ WE 2586
4852 Vacant
4905 Dempsey Verna R Mrs ◎ △ TR 2848
4912 Blackledge Omega Mrs ◎
4922 Cone Fred W ◎ △ WE 7254
4917 Battem Mary L Mrs △ GA 9738
4927a Thomas Roy G ◎ △ MU 7177
4936 Nordgren Emma E ◎ △ MU 1722
4943 Burnett Wm H ◎
4945 White Max E △ TU 2056
4947 Williams Harry W ◎ △ TR 4117
5004 Dieneman Albert V ◎ △ GA 3818
5011 Clewell Jones E △ TR 2651
5015 Gifford D Gordon ◎ △ GA 4616
5022 Hall Sydney L ◎ △ GA 6112
5050 Brown Leroy R ◎ △ GA 4066
5051 Bunch Wm J ◎ △ GA 6558
NE 50th pl intersects
5102 McCartney Wm P ◎ △ GA 4573
5115 Manning Richd A ◎ △ WE 7288
5118 Hegy Edw C ◎ △ WE 7373
5131 Westerlund Ernest V ◎ bldg contr
NE 52d av intersects
NE 55th av intersects
5500 Olds Orville
5502 Morton Eug R
5504 Ashley Bert M
5508 Burleson Richd E
5518 Warner Wm C ◎ △ TU 3667
5525 Arnold Leo G ◎ △ GA 3681
5530 McIntosh Georgia M Mrs ◎
5536 Yeager Edw L ◎ △ TR 5554
5537 Spencer Hal B ◎
5543 Sieverson Alf A ◎ △ WE 9946
5544 Spencer Harold B ◎ △ WE 1115
5557 Christian Alvin ◎
5604 Fish Fred A ◎
5607 Kidd June Mrs ◎
5635 Whitcomb Lawrence A ◎ △ WE 8493
5636 Kulin Jas B ◎ △ GA 2236
5645 Sharpe Ross F ◎ △ MU 8065
5646 Vacant
5657 Hartsoe Lester L ◎ △ MU 4598
NE 57th av intersects
5704 Erickson Gladis L Mrs ◎ △ GA 0790
5707 Forkner Thos R △ GA 0923
5715 Burns Lula M Mrs ◎
5724 Wilcox Carl E ◎ △ WE 2995
5733 Bauman Harold A △ WE 6520
5745 Dennis Fay H ◎ △ WE 6180
rear Lang Jane Mrs △ WE 1179
5746 Chandler Geo C ◎ bldg contr △ TR 7325
rear Welp Frank
5805 Cookekin Olaf ◎ △ GA 7217
5808 Hopkins Frank E ◎ △ WE 6328
5816 Sarla Vell ◎
5825 Fast Cornelius R ◎ △ WE 4301
5826 Burlando Retta R ◎ △ WE 5625
5855 Elliott Luke F ◎ △ GA 5406
5858 Jacobsen Harold O △ WE 1432
5860 Jacobson & Son furn mfrs △ WE 1432
5905 Basarabs Mike ◎ △ TR 7358
5915 Badley Clare V ◎ △ WE 4974
5916 Multnomah County Fire Dist No 13 △ MU 7688
5925 Rider Leslie C ◎ △ TU 4136
5926 Sellers Geo D △ WE 4959
5940 Dirks Donald D △ MU 4607
NE 60th av intersects
6015 Goff Forrest W ◎ △ GA 9920
6099 Mason Jas C ◎ piano tuner △ WE 1636
NE Cully blvd intersects
6111 Cobb Eliz J
100A
6209 Johns Ruth Mrs
6210 Cook M Gordon ◎ △ TU 2915
6211 Akins James A
6220 Mulkins Marion D ◎ △ WE 6791
6221 Bauer Geo ◎ △ GA 5052
6230 Montgomery Harold J ◎
rear Montgomery Wm R △ TU 2265
6231 Benner Harry D ◎ △ GA 1065
6304 Cole Burt W ◎ △ WE 4943
6305 Dunbar Bernice I ◎
6318 Friend Marion A ◎ △ WE 0727
6319 Scott Harlan G ◎ △ TR 4447
6337 Sykes Russel B ◎ △ TU 1118
6338 Roles Wm E ◎ △ WE 6285
NE 64th av intersects
6402 Davis Frank H ◎ △ MU 8894
6403 Ring Bennard △ GA 5147
6405 Weber John J ◎ △ WE 0274
6424 Apartments
A Moriarty Geo E △ WE 6221
B Dixon Wm I △ MU 7579
C Stellges Donald F ◎ △ WE 5129
6427 Apartments
1 Wiber Vance L
2 Rutherford Richd M △ TR 0007
3 Schwarzkopf Henry
4 Belcher Robt E ◎ △ GA 3831
5 LaFrenier Frank J
6435 Bley Louis F ◎ △ WE 6538
rear Smith Oren
6444 Hall Wm T ◎ △ WE 4294
6507 Hawkins John C
6509 Fopp Louis ◎ △ TR 6857
6510 L'Abbe Medric J ◎ △ TR 5112
6515 Vlan Harold B ◎ △ WE 5107
6524 Hatfield Herman H ◎ △ TR 7215
6533 Russell Alvie I ◎ △ GA 2206
rear Johnson Richd R
6536 Steinpreis Henry L ◎ refuse collr △ GA 6996
NE 66th av intersects
6606 Bodenhamer Fred P ◎
6607 Noonan Chas L ◎ △ TU 2802
6623 Sanders Arth △ MU 7264
6624 Hawes Joseph D ◎ △ GA 3623
6625 Henselin Edw ◎
6630 Martin Chas ◎ △ MU 5607
6647 Maertens Edmund A ◎ △ TR 1666
6652 Tawney Francis E ◎ △ TU 3563
6705 Vacant
6718 Tullert Jack K ◎ △ WE 7125
6735 Vacant
NE 68th av intersects
6805 Garrett Geo G ◎ △ TR 9989
6806 Heim Arnold N ◎ △ MU 2872
6823 Wilkerson Earl V ◎ △ WE 2945
6823½ Schrieber Clem
6824 Johnson Ralph ◎ △ WE 0453
6840-42 Vacant
6844 Elspas John L ◎ △ WE 1033
6845 Johnson Fred A
6844 Elshas John ◎ △ WE 1033
6848 Fuller D △ WE 9538
6850 Beardsley Richd L △ GA 1380
6851 Washburn Fran ◎ △ WE 6962
6904 Pierce Wm A ◎ △ MU 3089
6905 Harder Chas R
6928 McGuire Emma L Mrs ◎ △ MU 2912
6929 Walmsley Albert E ◎ △ GA 4644
NE 70th av intersects
7007 Wright Frank J ◎ △ MU 5872
7008 Pitts Bernard L ◎ △ MU 2846
7024 Carpenter Henry H ◎ △ GA 8671
7025 Wukusick Peter ◎
7039 Waterbury Chas I ◎
rear Barnes Jacob F
7044 Watson Billy F ◎ △ MU 4597
7108 Wistisel Jos F ◎ △ MU 8595
7121 Collier Donald G ◎ △ WE 8290
7124 Carrington Wallace C ◎ △ WE 8931
7131 Stokes Lee C ◎ △ TR 5820
7134 Davis Laurens G Jr ◎ △ TR 4593
NE 76th av intersects
7605 Erickson Phillip J ◎ △ MU 6549
7609 Westran John D ◎ △ MU 5308
7621 Poindexter Carrie V Mrs △ TR 7566
7622 Grier Morris
NE 77th av intersects
NE 78th av intersects
NE 79th av intersects
7919 Ketcham Thos R ◎ △ TU 4765
8001 Stine Stanley F ◎ △ TR 5573
9015 Edwards Harland H ◎ △ TR 4780
8025 Linder John G ◎ △ GA 9173
8037 Rathmanner Laura M Mrs ◎ △ GA 8573
8049 Lundstrom John G ◎ △ GA 1561
8111 Kelly John R ◎ △ TR 9873
8123 Burnes Robt G ◎ △ TU 1784
NE 82d av intersects
94A
NE 82d av intersects
8202 Zimmerman Al P
8222 Marriott Ellis S Mrs ◎ △ WE 9202
8225 Caple Alga C Mrs ◎ △ WE 5710
8234 Cameron Wm F △ TU 3712
8235 Williams Roy A ◎ △ GA 9101
NE 83d av intersects
8304 Olsen Walter M ◎ △ MU 0487
8321 Erskine Edmund G ◎ △ WE 0227
8335 Collins Richd H ◎ △ TR 4316
8336 Christenson John O ◎ △ MU 7501
NE 84th av intersects
8415 Toombs Frank ◎ △ MU 1012
8416 McDonald L M △ GA 5873
8457 Heide Wendell F ◎ △ MU 7129
8501 Dustan Burnham G ◎ △ TR 2226
8515 Wheeler Paul J △ MU 0418
8535 Shelley Arne R ◎ △ TR 1094
NE 86th av intersects
8607 Perry Anton D ◎ △ TR 9784
8625 Parrish James S △ WE 2198
8634 Erickson Norma J △ NW 7256
8635 Holt Glenne E ◎ △ GA 4779
NE 87th av intersects
8711 Rasmussen Thos H ◎ △ TR 5936
8720 Adams Ruby Mrs ◎ △ WE 3564
8623 Summers Walter E ◎ △ WE 8042
8732 Phelps Keith D ◎ △ TR 8388
8733 Jeremiah Herbert M ◎ △ GA 9970
8734 Artman Leo J ◎ △ WE 8383
NE 88th av intersects
8817 Lewis Raymond F ◎ △ WE 0315
8827 Adams Elmer M ◎ △ GA 3332
8837 Stephenson Wm L ◎ △ WE 1445
NE 89th av intersects
8906 Siler Wade P △ MU 5272
8907 Pies Henry J ◎ △ WE 3016
8913 Kolden Ralph ◎ △ MU 4089
8914 Bigler Harry ◎
8925 Carlson Ethel M Mrs ◎
8926 Falk Earrl H ◎ △ GA 6531
8935 Pierce Gerald L ◎ △ WE 1786
8943 Duernberger Leslie H ◎ △ TR 8054
NE 90th av intersects
9005 Allin Bruce J ◎ △ WE 5973
9015 Durnin Etha T Mrs ◎ △ WE 7372
9025 Arfsten Wm N ◎
9033 Carlson Carroll M ◎ △ TU 2566

GOING, NE—Contd
9038 Smith James M △ GA 1486
9043 Hamilton Jas P ◎ △ GA 1735
NE 91st av intersects

63
GOING COURT, N—From 4615 N Colonial av w
1620 Hendrickson Marie D ◎ △ WE 4002
1621 Spear Eug V ◎ △ MU 4877
1627 Dougherty J B ◎ △ MU 1272
N Concord av intersects
1711 Young Clyde C ◎ △ WE 3472
1742 Friedrick John H △ TU 3935
1823 Nalom Olaf W ◎ △ MU 7278
N Denver av intersects

94A
GOING PLACE, NE—From NE 80th av east to NE 87th av 2 north of NE Prescott
NE 82d av intersects
8221 McDowell Paul L ◎ △ TU 1439
8233 Noakes Billy J △ TU 3443
8245 Goodman Hugh W ◎ △ TU 3896
8311 Adams Eddy H ◎ △ TU 1143
8325 Vacant
8337 Burke Robt J ◎ △ TU 1235
8401 Leonard Luther S ◎ △ MU 1878
8413 Missfeldt Wm A ◎ △ TU 3157
8423 Valentine Omer J ◎ △ TU 4434
8437 Sherman Sidney L △ GA 3488
8501 Vacant
8513 Rinehart Vernon L ◎ △ WE 8270
8525 O'Leary Martin B ◎ △ WE 9841
8545 Edwards Chas ◎ △ TR 2932
8603 Rogers Richd L ◎ △ TR 5896
8617 Neill Henry C ◎
8631 Drynan Fredk ◎ △ TU 3049
NE 87th av intersects

39
GONA, NW (Guild's Lake Courts) — From NW 51st av NW to NW 54th av East of NW StHelens rd

27
GORDON, NW (Blythswood) — From nw Belgrave south to nw Thurman west of nw StHelens rd

53
GRAHAM, N — From 2746 N Williams av w
20 Brandbert Inga M Mrs △ TR 4385
Irvin Earl B
Rohan Joseph H
23 Curtis Wm H ◎
23a Crane Willie C △ MU 0815
31 Newcomb Busch △ GA 2459
36 Olson Rdudolph H ◎
106 Warren Amanda Mrs ◎ △ WE 1224
110 Lee Yoke ◎ △ TR 3508
111 Davis John H △ TR 4628
Dean Walter △ TR 0312
122 Robison Jacob ◎ △ TU 3831
N Vancouver av intersects
223 Frost Ida Mrs △ WE 4061
228 Robinson General ◎ △ TU 1775
229 Plummer LaVerne C △ WE 0320
237 Randolph H Geo Rev
240 Celic ◎
N Gantenbein av intersects
N Commercial av intersects
504-12 Emanuel Hosp (nurses' home)
520 Thorkildson Inga △ MU 5141
521 James Thos ◎ △ WE 7497
532 Turner Rett E ◎ △ TR 7241
N Kerby av intersects
625 City Garage & Whse
N Borthwick av intersects
708 McPherson Elmer
716 Robinson Alf ◎ △ GA 1608
732 Tetro Wm ◎
725 Patterson Helen Mrs ◎ △ WE 7885
728 Gieler Bertha M Mrs ◎
729 Brewer Floretta Mrs ◎ △ MU 8995
734 Riehl Gabriel J ◎ △ GA 7094
739 Haynes Wilber ◎ △ GA 1706
745 Yandle Jesse S
748 Crowder Clifford C ◎ △ WE 5700
749 Campbell Henry J △ WE 3617
N Albina av intersects
804 Elliston Geo W ◎ △ TR 7065
808 Walter Willie ◎ △ GA 2556
811 Clark Mabel E Mrs
814 Manley Valley
815 Matthews Louise △ TR 7239
Morgan Gertrude Mrs
821 Kennedy Larry ◎ △ WE 0209
822 Mills Essie M Mrs △ TR 0919
828 Flaherty Danl T ◎
831 Patterson Cecil C △ TU 1038
845 Teller Constn Co genl contrs △ WE 2295
850 Avery Plmbg & Htg Co △ TU 5269
917 Luendorf Frank
922 Goska Stanley P ◎
930 Williams Otis O ◎ △ GA 5254

68
GRAHAM, N —From 2746 N Williams av e
16 Kennedy Earl
Nash Clyde
17 Vacant
18 Price Laura △ TU 1465
22 Nelson Leonard R ◎ △ WE 1132
28 Price Floyd E ◎ △ GA 5405
29 Hollis R C △ MU 6154
Tenny Rosetta △ WE 7512
37 Fisher Turner ◎ △ WE 1757
43 Turner Clarence C ◎ △ TR 5242
46 Pugh Isaac W ◎ △ WE 3405
48 Vacant
51 Nalling Forrest L ◎ △ WE 1864
54 Fitz Geo ◎
55 Johnson Emory △ WE 9342
62 Wilson Frank jr △ TR 6665
67 Avery Elmo ◎ △ MU 2546
69 Joshos Willie H △ TR 2942
70 Robertson Ruth B Mrs △ WE 2747
76 Lewis John W △ GA 7244
77 Roberts Cy ◎ △ TR 5464
81 Beaman Cessious △ WE 8570
82 Boyd Jos E △ TR 7318
89 Roberts Jas A △ TU 2065
NE Rodney av intersects
101 Ross Ellis
103 Offord John ◎ △ GA 7509

TP	Adjoining	Source
-	✓	R. L. Polk Co. Publishers

GRAHAM 1955

GRAHAM, N—Contd
111 Christ Henry J ◎ △ TU 2838
123 Blye B Ellsc △ MU 7774
126 Vacant
133 Brown Wm J △ TR 3481
202 Freeman Wm M ◎ △ TR 3183
203 Nelson Jas C △ 0713
213 Johnson Leon A ◎ △ WE 0546
218 Holm Oscar A ◎ △ TR 4258
223 Green Edw C ◎ △ TU 2581
226 Schnabel Richd F ◎ △ TR 7133
232 Bell Luther O △ WE 3936
237 Krieger Adam ◎
239 Teshman Jerome J △ WE 7868
306 Thompson Walter L ◎ △ TR 3367
307 Nelson Valdemar ◎ △ GA 3948
309 Kesler Harold △ TR 2478
312 Anderson Josephine M ◎ △ TR 3053
NE Union av intersects
420 Miller Edith E ◎
422 Taylor L T △ MU 6182
431 Lallch Pasko ◎
432 Dewey Anna M Mrs ◎
441 LaPoe Harold E ◎ △ GA 2164
504 Vacant
505 Wambold Isaac E ◎ △ GA 6497
Hagenauer Rose E △ GA 7423
515 Deane Lewis L △ TU 1072
516 Friauf Richd H ◎ △ GA 2327
522 Ivey Wearne E ◎
523 Simmons Lucile N △ MU 0923
526 Taylor Louis F
533 Templin Jesse ◎
534 Josephson Ludwig ◎ △ GA 8607
Johannsen Andw
542 Garvin Lancelot J jr ◎ △ GA 3749
545 Hash Ralph
547 Langley Jessie Mrs
603 Jenkins Danl ◎ △ MU 0384
608 Krist Henry ◎ △ GA 2458
Krist Alois J ◎ △ TU 2391
611 Frist Alois J ◎ △ TU 2391
619 Schlitt Eliz R Mrs ◎ △ GA 0879
626 Garvin Lancelot J ◎ △ TR 8596
627 Grellet Richd M ◎ △ WE 1151
Reliable Sign Co
633 Sisco Paul R △ GA 6208
86
NE 7th av intersects
Unopened to NE 72d av
NE 76th av intersects

86
GRAHAM PLACE, NE — W from NE 70th av bet NE Stanton and NE Alameda
6924 Reifschneider Otto C ◎ △ WE 6585
6935 Drois John C ◎ △ WE 3658
6942 Farley Arth A ◎ △ TR 7007
6965 Brewster J Russel ◎ △ TR 9843
6968 Baggett Wm R ◎ △ TR 3135
6981 Loney Geo C ◎ △ TR 6737
6986 Cady Kenneth C ◎ △ TU 4944

169
GRAILL DRIVE, SW (Council Crest) —From Fairmount blvd northeast to sw Curry

8
GRANADA COURT, NE (Unofficial)—From NE Oregon to NE Holladay n bet NE 23d av NE 24th avs
180-213 Granada Court Apartments
180 Baty Jack E △ EA 3952
181 Mork Mildred C △ FI 6946
182 McDonald Eug △ VE 7206
183 Roach R M △ FI 2068
186 Shanks Ardis A △ VE 7173
187 Fisher Thelma F △ EA 9224
188 Schwartz Chas △ FI 2357
189 Hicks Virginia M △ FI 1830
192 Cohen Helen △ EA 1002
193 Klein Isadore
194 Kauffman Edw G △ EM 9401
195 Crang Edna Mrs △ EM 7509
NE Pacific intersects
200 Marks Arth A mgr △ EA 5759
201 Parker Lawrence B
202 Peck Bertha A Mrs △ FI 4506
203 Adams Carl E △ EM 0310
206 Vacant
207 Castner Theresa △ EA 2862
208 Bergstrom Wayne A △ VE 0922
209 Goodwin Kenneth K △ VE 0674
211 Southerland Geo B
213 Leopold Sam △ EM 6877
N Holladay intersects

2
GRAND AV, NE—From 501 E Burnside n
6 United Finance Co loans △ EA 5156
34 Fields Chevrolet Co reprs △ EA 0181
NE Couch intersects
106 Armstrong & Goetz Motor Co auto dlrs △ FI 7271 7272
107 Cosart Lee Mtr Co auto dlrs △ FI 5331
NE Davis intersects
201 Carneau Al Used Cars △ VE 3346
202 Manli Cafe △ VE 9324
203 Bee Line Frame & Axle Serv auto reprs △ EA 9942
204 Estate Apartments
Neil Evelyn Mrs ◎ △ EM 8500
Burton Ray
Boge Mervin
Brenning Marlene Mrs
Marr Melvin
Matson Eddie
Street continued
206 Sagner Max (whse)
212 Nu-Way Body Works △ EA 7237
224 Gluth Al Mtrs used cars △ VE 5155
229 American Auto Sls used cars △ EA 8262
234 Rubbe John Motors used cars
NE Everett intersects
300 Marks Motors (used car dept) △ FI 3443
Sullivans Gulich intersects
NE Glisan intersects
58
524 Sears Roebuck and Co dept store △ FI 3311
537 Sears Roebuck and Co (key shop)
NE Hoyt intersects
607 Rods Shoe Fair △ VE 7606
613 Bungalow Apartments △ VE 4791
1 Ling Ernest M
2 Murphy Wm F
3 Small Roy
4 Murphy Spencer T △ VE 4791
5 Herdman Clyde
6 Sill Ronald
7 Fields Harry
615 McGee's restr
619 Pifer's Record Shop music shop △ EM 2015
631 Rodgers Five Ten Twenty Five Stores (br) △ FI 3614
710 Sears Roebuck & Co gas sta
727 Mathis V Co roofer △ EA 4255
733 Winters Furn (display rm) △ FI 7011
734 Andy's Body Shop △ VE 5516
Portland Auto Glass Co △ EM 6134
NE Oregon intersects
802 Vacant
804 Vacant
805 Saberoff Bill Used Cars △ FI 9701
806 Vacant
808 Fettig Anton
816 B&B Coffee Shop △ VE 9940
Oregon Drug Co Inc △ EM 0152
823 Haggstrom Ralph J △ FI 9439
837 Winters Furn Co △ EM 4220
NE Pacific intersects
902 Keeth David
904 Allinger David E
906 Cook Helen E Mrs
908 Cooley Lester
921 Shannon Tillie J Mrs ◎
931 Kraus Jas C △ EA 4514
Stanley Frank I △ EM 9532
937 Hamilton H J Belton jr △ VE 1354
1034 Holladay Park Apartments
1 Lopez Allen P △ VE 1537
2 Waddell Ronald
3 Luckyeare Verda R
4 Clarke Elaine
5 Bogart Ralph △ EM 4642
6 Braaton Anna
7 Ball Merle L △ VE 6244
8 Culver Elmer G
21 Plank John N △ EM 6515
22 Griggs Robt
23 Hammond Donald L
24 Evans Robt △ EA 1321
25 Vacant
26 Lake Clarence C △ EA 1063
27 Bos Henry E
28 Hall Lorene M Mrs △ VE 6129
31 Macho Albert F △ FI 5600
32 Vacant
33 Anderson Helen G Mrs △ EM 9665
34 Wilde Irene Mrs △ FI 8730
35 Roedel John W △ FI 3015
36 McKinney Helen Mrs
37 Vacant
38 Sieler Robt W
NE Hassalo intersects
1132 Northwest Insecticide Co Inc pest control △ EA 7334
634
NE Multnomah intersects
1207 Fire Sta No 13 △ EA 5591
1208 Zeis Hazel Mrs △ VE 3841
1212 Price Hazel D Mrs
Wallman M O Mrs △ VE 2813
1218 Sirianni Franc ◎ △ EA 7328
1234 Lamar Nelly W Mrs ◎ △ EA 7328
NE Wasco intersects
1314 School Dist No 1 (Property Dept) △ FI 3892
N Clackamas intersects
1414 Stiegelmeier Floyd M ◎ △ MU 8224
1421 Warndahl Geo W △ WE 6684
1426 Yoder Chas P ◎ △ WE 4397
1436 Rylands Albert △ WE 3781
NE Halsey intersects
1517 Christianson Mina A
1527 Johnson Hilma M Mrs △ TR 0781
1530 Brooks △ Taylor auto pntrs △ TR 4208
1535 Madigan Matthew L ◎ △ TR 9095
1537 Singer Ralph △ TU 4739
NE Weidler intersects
1602 Henrickson Esther Mrs ◎ △ TR 9500
1608 Graven Edgar C ◎ △ TR 4075
1611 Vacant
1616 Anderson Millard A ◎
1617 Vacant
1626 Vacant
NE Broadway intersects
68
NE Schuyler intersects
1812 Pacific Body Builders Inc (side entrance)
1819 Langton Walter ◎ △ WE 4797
1820 Matthews Howard O ◎ △ MU 1040
1830 Hepburn Malcolm J
1836 Canyon John
NE Hancock intersects
120
Unopened to NE Fremont
3511 Campion Edw ◎
3520 Sinnor J H ◎ △ TR 1056
3521 Riddle Alva M △ WE 1017
3524 Mueller Arth M ◎ △ TU 4226
3532 Cole David J ◎ △ TR 5104
3533 Cochran Michl Mrs ◎ △ TR 3382
3603 Miller Wm ◎ △ WE 4031
3606 Rand Webster B ◎ △ GA 9757
3613 Jones Chas C ◎ △ WE 5894
3614 Bird Robt D ◎ △ TR 7121
3622 Bloom Christina ◎ △ TR 2325
3623 Crockett Marvin T ◎ △ TR 4605
3636 Kropp Karl ◎ △ WE 5569
3637 Guneaulis Irene ◎ △ GA 8211
3707 Spady Henry ◎
3716 Klein Ernest garbage collection serv
Spady Mollie Mrs ◎ △ GA 0374
3717 Salle Otto P △ WE 7440
3726 Rudolph Emanuel E ◎ garbage collect on serv △ TR 9740
3727 Haworth Eldwright M ◎ △ GA 1938
3734 Vacant
3737 Vacant
3738 Baemann Eliz Mrs ◎
3806 Burbach Henry ◎ TR 1791
3807 Reimer Fred F ◎
3814 Derr John ◎ △ WE 3835
Jenning Lacy I Mrs ◎ △ TU 4401
3817 Jennings Lacy I Mrs ◎ △ TU 4401
3824 Randall Edwin J ◎ △ WE 3835
3827 Mattox Car l R ◎
NE Failing intersects
3903 Thazton Barney L ◎ △ GA 9118
3904 Haynes Lucious J ◎ △ MU 7581
3913 Evans Herbert F ◎ △ MU 1081
3916 Hefcke Albert L ◎ △ GA 4688
3923 Walker Jacob ◎ △ TU 5884
3924 Krieger Christina Mrs ◎ △ GA 2648
Myers Dan L
3932 Vacant
3936 Leonardini Eliz Mrs
3946 Gable Adam ◎ △ GA 8654
3949 Dillman Alice Mrs △ WE 5154
3954 Glawe Otto T ◎ △ GA 8318
3957 Schlitt Jacob ◎ △ GA 9344
3962 Eystad Henry ◎ △ WE 3368
3969 Crockett Vern M ◎ △ TR 5570
3970 Krieger Goldie L Mrs ◎ △ WE 4430
3974 Krause Fredrick △ TR 8029
NE Shaver intersects
4003 Tygart Harold D △ TR 5405
4004 Quenville Gertrude O Mrs ◎ △ GA 8138
4009 Lolley Wilbert ◎ △ GA 2638
4018 Lee Inga Mrs △ TU 4665
4026 Winters C L ◎
4033 Schroeder Nicholas ◎ △ GA 1202
4036 Vacant
4044 Digman C E △ WE 2012
4051 Vacant
4052 Rigdom Chas E ◎
4053 Vacant
4054 Blair Lillian Mrs
4062 Kimmel David ◎ △ TU 2975
4063 Krieger Wm
4077 McLaughlin John H ◎
NE Mason intersects
4110 Newcom Frank E △ WE 3573
4121 Am Bedding Co △ TR 3855
4122 Vacant
4126 Woodland Ernest ◎ △ GA 8226
4136 Vacant
4207 Sheppard Jas ◎ △ WE 9256
4208 Pederson Kenneth C ◎ genl contr
4213 Wetzel Alex H ◎ △ MU 8471
4218 Jackman Charlie ◎ △ GA 6473
Jackson Hermas
4226 Vacant
4227 Boss Marshall ◎ △ TR 7550
NE Skidmore intersects
4307 Vacant
4314 Elliott Levi J ◎ △ TR 8976
4317 Williams Harvey
4324 Welch Wm F ◎ △ WE 2732
4327 Brown Pearlie Mrs
4400 Hodges Sylvester O
4406 Beeman Theo H ◎ △ WE 5319
146
NE Prescott intersects
4505 Rueger Alex ◎◎△ GA 4734
4515 Sittner Geo P ◎ △ GA 6895
4524 Thomas Geo ◎ △ TR 0814
4535 Brown Nellie C Mrs ◎
NE Going intersects
4621 Deaton John H ◎ △ GA 4759
4707 Felker Peter ◎ △ WE 7318

GRAND AV, NE—Contd
NE Wygant intersects
4803 Meyers Geo T ◎ △ WE 3586
4815 Smith Ernest ◎ △ TU 3384
4821 Cease Percy H ◎ △ WE 6140
4831 Rickers Harry ◎ △ GA 2720
4839 Branson Lucille M Mrs ◎ △ TU 2435
4843 McBain Finley W ◎ △ WE 9450
4855 Kenady Ruth ◎ △ WE 0679
4856 Easterbee Geo A ◎ △ TR 0329
4906 Kniss Earl R ◎ △ MU 6482
4907 Gibson Jas L ◎ △ TU 3477
4915 VanLon Bertha S Mrs ◎
4927 Freeman Theo E △ WE 8773
4928 Wettelnnd Clifford A ◎ △ TU 1633
4940 Williamson Jas ◎ △ GA 1681
Cryderman R Wm △ TR 1484
4942 Savaro Irvin C ◎ △ TU 4621
4945 Edwards Marvin D △ MU 8266
Richmond Violet M Mrs △ TR 5485
NE Alberta intersects
5010 House Lora I Mrs ◎ △ MU 5989
5018 Butherus John ◎ △ TU 4744
5026 Sibley Nora E Mrs
5027 Brown Max
Love Chas A
Milner Wm H
5030 Goodnight Walter H ◎ △ TR 8971
5034 Pinnon Kenneth ◎ △ GA 5525
5037 Callas Peter G ◎ △ GA 2602
5042 Evans John S ◎ △ TU 4684
5050 Kirchgraber John A ◎ △ MU 7495
5051 Cantrell Eldon W ◎ △ MU 5809
NE Webster intersects
170
Unopened to NE Ainsworth
6112 Little St Clair △ WE 0740
6120 Stoller Wesley C ◎ △ WE 4647
NE Ashley intersects
6216 Franklin Harol E ◎ △ WE 0091
6222 Cheney Nelson E ◎ △ TR 7556
6232 Sorensen Eldon A ◎ △ MU 1676
NE Holman intersects
6304 Gustin Eug F ◎ △ GA 8912
6316 Hoover Geo A ◎ △ MU 2623
6334 Wallemar Katheryn Mrs ◎ △ TU 3130
6344 Brandes Henry H ◎ △ TR 7486
6352 Winder Fred
6410 Nisonger Fred L ◎ △ TR 7663
6418 Anderson John O ◎ △ TR 5051
6419 Latimer Calla Mrs ◎ △ TR 7440
6425 Peterson Francis M ◎ △ WE 5483
6426 Winans Ernest O ◎ △ WE 2390
6435 Kekel Theo F ◎ △ WE 6583
6436 Hay Anita L Mrs ◎ △ WE 4671
NE Portland blvd intersects
6512 Bedford Robt jr ◎ △ TU 4992
6532 Chesley Marion J ◎ △ UK 3507
6535 Baker John C ◎ △ TR 2930
6542 Kneeland Hugh H △ TW 6689
6545 Swanson Harlan S ◎ △ GA 9157
6555 Martin Ernest J ◎ △ GA 1008
6562 Sellars Virgil E ◎ △ TW 0021
6563 Lambert Robt G ◎ △ TR 9591
6570 Hughes Nathan ◎ △ TW 0315
6575 Carlson Chris C ◎ △ TR 9453
6608 Severtson Arth R ◎ △ UK 1393
6615 Kolb Calvin H ◎ △ GA 5869
172
NE Dekum intersects
6800 Grand Aluminum Welding Co
6807 Kunz Rosa Mrs △ UK 1624
6814 Schwender Clara A Mrs ◎
6826 Bruce Floyd E ◎ △ UK 3363
6844 Chambers Winnie Mrs ◎
6904 Wall Sarah S Mrs ◎
6914 Davidson Wm S ◎ △ TW 4776
NE Bryant intersects
7012 Saxton Clifford A △ TW 4381
7027 Mortinsen Henry V △ UK 2322
7034 Scott Warren Z ◎ △ UK 1564
7041 Krause Floyd B ◎ △ UK 3292
7044 Eide John A ◎ △ UK 1437
7057 Bilyeu Chester L ◎ △ UK 1714
NE Morgan intersects
8084 Interstate Motel and Trailer Park
Porter Louis K ◎

176
GRAND AV, SE—From 501 E Burnside south
2 Grand Av Drug Store △ EA 0341
Grant's Fountain Lunch △ 0341
6 Lloyd Hotel △ VE 9489
8 Williams Nellie G Mrs
11 15 Smoke Shop tavern
12 Stark's Vacuum Cln Sales & △ Serv △ EA 4101
19 Star Cafe △ VE 9417
20 Stark's Vacuum Clns Sales & Serv (whol div) △ EA 6907
23 Smith Auto Parts Co Inc (br) whol △ EA 4161
32 Western Auto Sls used cars △ EA 8414
33 Fields Chevrolet Co (trock sls dept) △ EA 0181
SE Ankeny intersects
104 Wheeler-Robison Baking Co (store rm)
107 Field's Chevrolet Co autos △ EA 0181
108 Wheeler-Robison Baking Co △ EA 1494
134 Fields Chevrolet Co used cars △ EA 0181
SE Ash intersects

MERRILL LYNCH, PIERCE, FENNER & BEANE
Investment Securities — Stocks, Bonds, Commodities

GOING, NE—Contd
1455 Sullivan Jas P ◎ △ TR 0740
1465 Kelleher Lillian Mrs Mrs △ MU 4375
1468 Cort W Andrew △ TR 2287
1470 Cheyne Walter E △ TR 4445
1473 Smith Stafford S radio telev serv △ TR 4735
Smith Clyde T ◎ △ TR 4735
1483 No return
NE 15th av intersects
1508 Clayton Rodney B △ WE 5289
1512 Shepler Marion E ◎ △ TU 5477
1515 Harlander Evelyn ◎ △ WE 1005
1525 Nachtway Edw R △ GA 6674
1530 Morris Grace M Mrs ◎ △ TU 3605
1532 Bell Berl L
1535 Reel C Russell
NE 16th av intersects
1606 Bettcher Chester W ◎ △ TU 3054
1612 Kahler Conrad T ◎ △ TU 1978
1615 Erickson Walter E ◎
1623 Bradley Almon E △ TA 4140
1633 Green David L ◎ △ GA 3153
1634 Barkume Leo G △ GA 9364
NE 17th av intersects
1706 Antoni Reibold △ MU 5232
1714 Wade Bert J ◎ bldg contr △ WE 6355
1722 Hays Trimble M ◎ △ GA 8775
1734 Zimmerman Henry ◎ △ MU 2049
NE 18th av intersects
1806 Oliver Emerson M ◎ △ GA 1301
1831 Welsh Isabel ◎
NE 19th av intersects
1905 Smith Martin L ◎ △ TR 0456
1923 Lloyd Margie S Mrs △ WE 8239
1925 Uhlman Emma Mrs △ TR 1790
1927 Vacant
1929 Horn John L ◎ △ WE 9523
140
NE 20th av intersects
NE 21st av intersects
NE 22d av intersects
2207 Hughes Thos ◎ △ MU 7428
2215 Palmer Robt Y ◎ △ WE 2657
2225 Zehler Abe ◎ △ WE 7461
NE 23d av intersects
NE 24th av intersects
2405 Mitrovich Mark R ◎ △ GA 9696
2406 Lund Walter H ◎ △ WE 2861
NE 25th av intersects
2505 Becker Dean E ◎ △ GA 5642
2515 Campbell John W ◎ △ WE 3876
2526 McLeod Mae Mrs ◎ △ GA 8348
NE 26th av intersects
2624 Trubey Mary O Mrs ◎ △ MU 1975
2726 Williams Edgar ◎ △ GA 4298
NE 28th av intersects
2834 Napier Mary M Mrs ◎ △ MU 2029
136
NE 29th av intersects
2916 White Evan ◎ △ WE 0132
2923 Lenz Henry ◎ △ MU 5651
NE 32d av intersects
2925 Ropp Kate Mrs
2926 Schulplus Lucille F Mrs △ TR 8031
2933 Dusenberry Larry A △ WE 5814
2935 Locker Neal D △ TR 6497
2936 Gustaff Simon B ◎ △ TR 4147
NE 30th av intersects
3007 Gulan John P ◎ △ MU 7200
3015 Plauda Ross W ◎ △ MU 4176
3027 Taylor Alf C ◎ △ GA 6167
NE 31st av intersects
3112 Lundberg David C △ WE 6970
NE 31st av intersects
NE 32d av intersects
NE 32d pl intersects
3225 Donnelly Clarence I ◎
3239 Hale Elvin L △ MU 7908
3261 Parker Don
3263 Widmer Vivian
3265 Goff Richd E △ MU 5568
3267 Nelson Alice C Mrs △ TU 3293
3269 Labsch Alyce G Mrs △ TU 1273
3284 Walio Edw ◎ △ TU 1447
NE 33d av intersects
3311 Apartments
1 Euton Benj F △ TU 4986
2 O'Kelly Burwell △ GA 0829
3 Smith Carl W jr
4 Vandergrif Ellen M Mrs △ MU 8063
5 Wells Robt D △ GA 4865
6 Johnson Geo L △ WE 3952
NE 34th av intersects
3407 Saviski Jas E ◎ △ TR 9543
136
NE 35th av intersects
3525 Hannan Henry ◎ △ MU 5073
3575 Becker Wm ◎ △ TR 1485
NE 35th pl intersects
NE 36th av intersects
3608 Lazure Elgin H ◎ △ MU 3991
3626 Sprout Jerome J ◎ △ MU 4628
3635 Walsh Donald E ◎ △ TR 2826
NE 37th av intersects
3722 Church of Jesus Christ of Latter Day Saints △ WE 5535
NE 38th av intersects
3898 McQueary Elmer J ◎ △ GA 7971
3835 Arnold Shirley T ◎ △ MU 7263
3930 Teig Amos J ◎ △ WE 0747
NE 39th av intersects
3935 Jacobsen Harvey ◎ △ WE 6090
NE 40th av intersects
4051 Newell Thos C ◎ △ TR 5003
NE 41st av intersects
4107 Running Esten ◎ △ TR 4206
4110 Young Edmond G ◎ △ TR 8457
4124 Burnaugh Saml L ◎ △ MU 6035
136a
NE 42d av intersects
4220 Swartz Adam G ◎ △ WE 4982
rear Cain Susie Mrs
4237 Langley Jay W ◎ △ MU 3767
4238 White Wm F ◎ △ GA 6661
4245 Wisting Wayne ◎
4250 Nickell Buster K ◎
4257 Mikulic John I ◎ △ GA 2112
4302 Leonhardt Alex J ◎ △ WE 2517
4305 Koski Conrad ◎
4316 Steele Harry A ◎ △ MU 8214
4321 Hoff Frank F ◎
4329 Frankus Jas A ◎ △ TR 3453
4330 Hudson Chas M ◎ △ WE 1427
4340 Thomas Edith I Mrs △ TU 4150
4343 Christensen Niels C ◎ △ WE 2926
4404 Parker Wm L ◎ △ MU 1877
4408 Lagler Madeleine F ◎ △ WE 5168
4409 Landry Jos S ◎ △ WE 9236
4413 Keep Walter A ◎ △ TR 0606
4414 Holman Edw E ◎ △ TR 2620
4423 McKeel Wm ◎
4426 Walker Wm ◎ garbage collection serv △ WE 3080
4435 No return
4443 Sawyer Pearl M ◎ △ GA 6476
4446 Harvey Edw D ◎ △ GA 4446
4509 Peterson Milton N ◎ △ TR 0010
4510 Canfield Edw L
4513 Heider Martin E △ WE 3684
4514 Iranick Julia △ WE 5505
4524 Florea Vasile L ◎ △ TU 4837
4535 Lundquist Willa J ◎ △ WE 6616
4536 Lichtenthaler Frank △ TR 9076
4538 Enright Jos E
4540 Franstrom Dollie Mrs ◎ △ WE 9626
4545 Krieger John ◎ △ WE 6669
4557 Yorke LeRoy L ◎ △ WE 9532
4558 Wade Saml
4601 Couture Anne E Mrs ◎ △ TU 2987
4604 Moss Chas W ◎ △ WE 4203
4614 Worth Rose A Mrs ◎ △ GA 2553
4615 Ralph Raymond H ◎ △ WE 6137
4617 Erzen Lawrence ◎
4625 Stoddard Wiley R △ MU 8066
4628 Murphy Plumbing & Appliance △ GA 9596
Murphy Michl L ◎ △ GA 9596
4639 Smith Lee A ◎ △ auto repr △ GA 8434
NE 47th av intersects
4705 Edwards Mark
4720 Robson Robt M bldg contr △ WE 2257
4734 Wilmoth Gurnie F ◎ △ MU 8352
4736 Smith Jesse P ◎ △ WE 0406
4737 Vacant
4739 Sanderson Alex W ◎ △ TU 4315
4745 Brawley John E ◎ △ WE 2060
4752 Amundson Lowell E ◎ △ TU 3752
4812 Shogren Fred C ◎ △ GA 7519
4821 Ramsden Roy G ◎ △ GA 9904
4839 Kay Harry M ◎ △ GA 1932
4848 Funk Walter △ MU 6902
4850 Pennell Arth A ◎ △ WE 2586
4852 Vacant
4905 Dempsey Verna R Mrs ◎ △ TR 2848
4912 Blackledge Omega Mrs ◎
4922 Cone Fred W ◎ △ WE 7254
4917 Battem Mary L Mrs △ GA 9738
4927a Thomas Roy G ◎ △ MU 7177
4936 Nordgren Emma E ◎ △ MU 1722
4943 Burnett Wm H ◎
4945 White Max E △ TU 2056
4947 Williams Harry W ◎ △ TR 4117
5004 Dieneman Albert V ◎ △ GA 3818
5011 Clewell Jones E △ TR 2651
5015 Gifford D Gordon ◎ △ GA 4616
5022 Hall Sydney L ◎ △ GA 6112
5050 Brown Leroy R ◎ △ GA 4066
5051 Bunch Wm J ◎ △ GA 6558
NE 50th pl intersects
5102 McCartney Wm P ◎ △ GA 4573
5115 Manning Richd A ◎ △ WE 7288
5118 Hegy Edw C ◎ △ WE 7373
5131 Westerlund Ernest V ◎ bldg contr
NE 52d av intersects
NE 55th av intersects
5500 Olds Orville
5502 Morton Eug R
5504 Ashley Bert M
5508 Burleson Richd E
5518 Warner Wm C ◎ △ TU 3667
5525 Arnold Leo G ◎ △ GA 3681
5530 McIntosh Georgia M Mrs ◎
5536 Yeager Edw L ◎ △ TR 5554
5537 Spencer Hal B ◎
5543 Sieverson Alf A ◎ △ WE 9946
5544 Spencer Harold B ◎ △ WE 1115
5557 Christian Alvin ◎
5604 Fish Fred A ◎
5607 Kidd June Mrs ◎
5635 Whitcomb Lawrence A ◎ △ WE 8493
5636 Kulin Jas B ◎ △ GA 2236
5645 Sharpe Ross F ◎ △ MU 8065
5646 Vacant
5657 Hartsoe Lester L ◎ △ MU 4598
NE 57th av intersects
5704 Erickson Gladis L Mrs ◎ △ GA 0790
5707 Forkner Thos R △ GA 0923
5715 Burns Lula M Mrs ◎
5724 Wilcox Carl E ◎ △ WE 2995
5733 Bauman Harold A △ WE 6520
5745 Dennis Fay H ◎ △ WE 6180
rear Lang Jane Mrs △ WE 1179
5746 Chandler Geo C ◎ bldg contr △ TR 7325
rear Welp Frank
5805 Cookekin Olaf ◎ △ GA 7217
5808 Hopkins Frank E ◎ △ WE 6328
5816 Sarla Vell ◎
5825 Fast Cornelius R ◎ △ WE 4301
5826 Burlando Retta R ◎ △ WE 5625
5855 Elliott Luke F ◎ △ GA 5406
5858 Jacobsen Harold O △ WE 1432
5860 Jacobson & Son furn mfrs △ WE 1432
5905 Basarabs Mike ◎ △ TR 7358
5915 Badley Clare V ◎ △ WE 4974
5916 Multnomah County Fire Dist No 13 △ MU 7688
5925 Rider Leslie C ◎ △ TU 4136
5926 Sellers Geo D △ WE 4959
5940 Dirks Donald D △ MU 4607
NE 60th av intersects
6015 Goff Forrest W ◎ △ GA 9920
6099 Mason Jas C ◎ piano tuner △ WE 1636
NE Cully blvd intersects
6111 Cobb Eliz J
100A
6209 Johns Ruth Mrs
6210 Cook M Gordon ◎ △ TU 2915
6211 Akins James A
6220 Mulkins Marion D ◎ △ WE 6791
6221 Bauer Geo ◎ △ GA 5052
6230 Montgomery Harold J ◎
rear Montgomery Wm R △ TU 2265
6231 Benner Harry D ◎ △ GA 1065
6304 Cole Burt W ◎ △ WE 4943
6305 Dunbar Bernice I ◎
6318 Friend Marion A ◎ △ WE 0727
6319 Scott Harlan G ◎ △ TR 4447
6337 Sykes Russel B ◎ △ TU 1118
6338 Roles Wm E ◎ △ WE 6285
NE 64th av intersects
6402 Davis Frank H ◎ △ MU 8894
6403 Ring Bennard △ GA 5147
6405 Weber John J ◎ △ WE 0274
6424 Apartments
A Moriarty Geo E △ WE 6221
B Dixon Wm I △ MU 7579
C Stellges Donald F ◎ △ WE 5129
6427 Apartments
1 Wiber Vance L
2 Rutherford Richd M △ TR 0007
3 Schwarzkopf Henry
4 Belcher Robt E ◎ △ GA 3831
5 LaFrenier Frank J
6435 Bley Louis F ◎ △ WE 6538
rear Smith Oren
6444 Hall Wm T ◎ △ WE 4294
6507 Hawkins John C
6509 Fopp Louis ◎ △ TR 6857
6510 L'Abbe Medric J ◎ △ TR 5112
6515 Vlan Harold B ◎ △ WE 5107
6524 Hetfield Herman H ◎ △ TR 7215
6533 Russell Alvie I ◎ △ GA 2206
rear Johnson Richd R
6536 Steinpreis Henry L ◎ refuse collr △ GA 6996
NE 66th av intersects
6606 Bodenhamer Fred P ◎
6607 Noonan Chas L ◎ △ TU 2802
6623 Sanders Arth △ MU 7264
6624 Hawes Joseph D ◎ △ GA 3623
6625 Henselin Edw ◎
6630 Martin Chas ◎ △ MU 5607
6647 Maertens Edmund A ◎ △ TR 1666
6652 Tawney Francis E ◎ △ TU 3563
6705 Vacant
6718 Tullert Jack K ◎ △ WE 7125
6735 Vacant
NE 68th av intersects
6805 Garrett Geo G ◎ △ TR 9989
6806 Heim Arnold N ◎ △ MU 2872
6823 Wilkerson Earl V ◎ △ WE 2945
6823½ Schrieber Clem
6824 Johnson Ralph ◎ △ WE 0453
6840-42 Vacant
6844 Elspas John L ◎ △ WE 1033
6845 Johnson Fred A
6844 Elsbas John ◎ △ WE 1033
6848 Fuller D △ WE 9538
6850 Beardsley Richd L △ GA 1380
6851 Washburn Fran ◎ △ WE 6962
6904 Pierce Wm A ◎ △ MU 3089
6905 Harder Chas R
6928 McGuire Emma L Mrs ◎ △ MU 2912
6929 Walmsley Albert E ◎ △ GA 4644
NE 70th av intersects
7007 Wright Frank J ◎ △ MU 5872
7008 Pitts Bernard L ◎ △ MU 2846
7024 Carpenter Henry H ◎ △ GA 8671
7025 Wukusick Peter ◎
7039 Waterbury Chas I ◎
rear Barnes Jacob F
7044 Watson Billy F ◎ △ MU 4597
7108 Wistisel Jos F ◎ △ MU 8595
7121 Collier Donald G ◎ △ WE 8290
7124 Carrington Wallace C ◎ △ WE 8931
7131 Stokes Lee C ◎ △ TR 5820
7134 Davis Laurens G Jr ◎ △ TR 4593
NE 76th av intersects
7605 Erickson Phillip J ◎ △ MU 6549
7609 Westran John D ◎ △ MU 5308
7621 Poindexter Carrie V Mrs △ TR 7566
7622 Grier Morris
NE 77th av intersects
NE 78th av intersects
NE 79th av intersects
7919 Ketcham Thos R ◎ △ TU 4765
8001 Stine Stanley F ◎ △ TR 5573
9015 Edwards Harland H ◎ △ TR 4780
8025 Linder John G ◎ △ GA 9173
8037 Rathmanner Laura M Mrs ◎ △ GA 8573
8049 Lundstrom John G ◎ △ GA 1561
8111 Kelly John R ◎ △ TR 9873
8123 Burnes Robt G ◎ △ TU 1784
NE 82d av intersects
94A
NE 82d av intersects
8202 Zimmerman Al P
8222 Marriott Ellis S Mrs ◎ △ WE 9202
8225 Caple Alga C Mrs ◎ △ WE 5710
8234 Cameron Wm F △ TU 3712
8235 Williams Roy A ◎ △ GA 9101
NE 83d av intersects
8304 Olsen Walter M ◎ △ MU 0487
8321 Erskine Edmund G ◎ △ WE 0227
8335 Collins Richd H ◎ △ TR 4316
8336 Christenson John O ◎ △ MU 7501
NE 84th av intersects
8415 Toombs Frank ◎ △ MU 1012
8416 McDonald L M △ GA 5873
8457 Heide Wendell F ◎ △ MU 7129
8501 Dustan Burnham G ◎ △ TR 2226
8515 Wheeler Paul J △ MU 0418
8535 Shelley Arne R ◎ △ TR 1094
NE 86th av intersects
8607 Perry Anton D ◎ △ TR 9784
8625 Parrish James S △ WE 2193
8634 Erickson Norma J △ NW 7256
8635 Holt Glenne E ◎ △ GA 4779
NE 87th av intersects
8711 Rasmussen Thos H ◎ △ TR 5936
8720 Adams Ruby Mrs ◎ △ WE 3564
8623 Summers Walter E ◎ △ WE 8042
8732 Phelps Keith D ◎ △ TR 8388
8733 Jeremiah Herbert M ◎ △ GA 9970
8734 Artman Leo J ◎ △ WE 8383
NE 88th av intersects
8817 Lewis Raymond F ◎ △ WE 0315
8827 Adams Elmer M ◎ △ GA 3332
8837 Stephenson Wm L ◎ △ WE 1445
NE 89th av intersects
8906 Siler Wade P △ MU 5272
8907 Pies Henry J ◎ △ WE 3016
8913 Kolden Ralph ◎ △ MU 4089
8914 Bigler Harry ◎
8925 Carlson Ethel M Mrs ◎
8926 Falk Earrl H ◎ △ GA 6531
8935 Pierce Gerald L ◎ △ WE 1786
8943 Duernberger Leslie H ◎ △ TR 8054
NE 90th av intersects
9005 Allin Bruce J ◎ △ WE 5973
9015 Durnin Etha T Mrs ◎ △ WE 7372
9025 Arfsten Wm N ◎
9033 Carlson Carroll M ◎ △ TU 2566

GOING, NE—Contd
9038 Smith James M △ GA 1486
9043 Hamilton Jas P ◎ △ GA 1735
NE 91st av intersects

63
GOING COURT, N—From 4615 N Colonial av w
1620 Hendrickson Marie D ◎ △ WE 4002
1621 Spear Eug V ◎ △ MU 4877
1627 Dougherty J B ◎ △ MU 1272
N Concord av intersects
1711 Young Clyde C ◎ △ WE 3472
1742 Friedrick John H △ TU 3935
1823 Nalom Olaf W ◎ △ MU 7278
N Denver av intersects

94A
GOING PLACE, NE—From NE 80th av east to NE 87th av 2 north of NE Prescott
NE 82d av intersects
8221 McDowell Paul L ◎ △ TU 1439
8233 Noakes Billy J △ TU 3443
8245 Goodman Hugh W ◎ △ TU 3896
8311 Adams Eddy H ◎ △ TU 1143
8325 Vacant
8337 Burke Robt J ◎ △ TU 1235
8401 Leonard Luther S ◎ △ MU 1878
8413 Missfeldt Wm A ◎ △ TU 3157
8423 Valentine Omer J ◎ △ TU 4434
8437 Sherman Sidney L △ GA 3488
8501 Vacant
8513 Rinehart Vernon L ◎ △ WE 8270
8525 O'Leary Martin B ◎ △ WE 9841
8545 Edwards Chas ◎ △ TR 2932
8603 Rogers Richd L ◎ △ TR 5896
8617 Neill Henry C ◎
8631 Drynan Fredk ◎ △ TU 3049
NE 87th av intersects

39
GONA, NW (Guild's Lake Courts) — From NW 51st av NW to NW 54th av East of NW StHelens rd

27
GORDON, NW (Blythswood) — From nw Belgrave south to nw Thurman west of nw StHelens rd

53
GRAHAM, N — From 2746 N Williams av w
20 Brandbert Inga M Mrs △ TR 4385
Irvin Earl B
Rohan Joseph H
23 Curtis Wm H ◎
23a Crane Willie C △ MU 0815
31 Newcomb Busch △ GA 2459
36 Olson Rdudolph H ◎
106 Warren Amanda Mrs ◎ △ WE 1224
110 Lee Yoke ◎ △ TR 3508
111 Davis John H △ TR 4628
Dean Walter △ TR 0312
122 Robison Jacob ◎ △ TU 3831
N Vancouver av intersects
223 Frost Ida Mrs △ WE 4061
228 Robinson General ◎ △ TU 1775
229 Plummer LaVerne C △ WE 0320
237 Randolph H Geo Rev
240 Celic ◎
N Gantenbein av intersects
N Commercial av intersects
504-12 Emanuel Hosp (nurses' home)
520 Thorkildson Inga △ MU 5141
521 James Thos ◎ △ WE 7497
532 Turner Rett E ◎ △ TR 7241
N Kerby av intersects
625 City Garage & Whse
N Borthwick av intersects
708 McPherson Elmer
716 Robinson Alf ◎ △ GA 1608
722 Tetro Wm ◎
725 Patterson Helen Mrs ◎ △ WE 7885
728 Gieler Bertha M Mrs ◎
729 Brewer Floretta Mrs ◎ △ MU 8995
734 Riehl Gabriel J ◎ △ GA 7094
739 Haynes Wilber ◎ △ GA 1706
745 Yandle Jesse S
748 Crowder Clifford C ◎ △ WE 5700
749 Campbell Henry J △ WE 3617
N Albina av intersects
804 Elliston Geo W ◎ △ TR 7065
808 Walter Willie ◎ △ GA 2556
811 Clark Mabel E Mrs
814 Manley Valley
815 Matthews Louise △ TR 7239
Morgan Gertrude Mrs
821 Kennedy Larry ◎ △ WE 0209
822 Mills Essie M Mrs △ TR 0919
828 Flaherty Danl T ◎
831 Patterson Cecil C △ TU 1038
845 Teller Constn Co genl contrs △ WE 2295
850 Avery Plmbg & Htg Co △ TU 5269
917 Luendorf Frank
922 Goska Stanley P ◎
930 Williams Otis O ◎ △ GA 5254

68
GRAHAM, N —From 2746 N Williams av e
16 Kennedy Earl
Nash Clyde
17 Vacant
18 Price Laura △ TU 1465
22 Nelson Leonard R ◎ △ WE 1132
28 Price Floyd E ◎ △ GA 5405
29 Hollis R C △ MU 6154
Tenny Rosetta △ WE 7512
37 Fisher Turner ◎ △ WE 1757
43 Turner Clarence C ◎ △ TR 5242
46 Pugh Isaac W ◎ △ WE 3405
48 Vacant
51 Nalling Forrest L ◎ △ WE 1864
54 Fitz Geo ◎
55 Johnson Emory △ WE 9342
62 Wilson Frank jr △ TR 6665
67 Avery Elmo ◎ △ MU 2546
69 Joshos Willie H △ TR 2942
70 Robertson Ruth B Mrs △ WE 2747
76 Lewis John W △ GA 7244
77 Roberts Cy ◎ △ TR 5464
81 Beaman Cessious △ WE 8570
82 Boyd Jos E △ TR 7318
89 Roberts Jas A △ TU 2065
NE Rodney av intersects
101 Ross Ellis
103 Offord John ◎ △ GA 7509

TP	Adjoining	Source
-	✓	R. L. Polk Co. Publishers

GRAHAM 1955

GRAHAM, N—Contd
111 Christ Henry J ◎ △ TU 2838
123 Blye B Elisc △ MU 7774
126 Vacant
133 Brown Wm J △ TR 3481
202 Freeman Wm M ◎ △ TR 3183
203 Nelson Jas C △ 0713
213 Johnson Leon A ◎ △ WE 0546
218 Holm Oscar A ◎ △ TR 4258
223 Green Edw C ◎ △ TU 2581
226 Schnabel Richd F ◎ △ TR 7133
232 Bell Luther O △ WE 3936
237 Krieger Adam ◎
239 Teshman Jerome J △ WE 7868
306 Thompson Walter L ◎ △ TR 3367
307 Nelson Valdemar ◎ △ GA 3948
309 Kesler Harold △ TR 2478
312 Anderson Josephine M ◎ △ TR 3053
NE Union av intersects
420 Miller Edith E ◎
422 Taylor L T △ MU 6182
431 Lallich Pasko ◎
432 Dewey Anna M Mrs ◎
441 LaPoe Harold E ◎ △ GA 2164
504 Vacant
505 Wambold Isaac E ◎ △ GA 6497
Hagenauer Rose E △ GA 7423
515 Deane Lewis L △ TU 1072
516 Friauf Richd H ◎ △ GA 2327
522 Ivey Wearne E ◎
523 Simmons Lucile N △ MU 0923
526 Taylor Louis F
533 Templin Jesse ◎
534 Josephson Ludwig ◎ △ GA 8607
Johannsen Andw
542 Garvin Lancelot J jr ◎ △ GA 3749
545 Hash Ralph
547 Langley Jessie Mrs
603 Jenkins Danl ◎ △ MU 0384
608 Krist Henry ◎ △ GA 2458
Krist Alois J ◎ △ TU 2391
611 Frist Alois J ◎ △ TU 2391
619 Schlitt Eliz R Mrs ◎ △ GA 0879
626 Garvin Lancelot J ◎ △ TR 8596
627 Grellet Richd M ◎ △ WE 1151
Reliable Sign Co
633 Sisco Paul R △ GA 6208
86
NE 7th av intersects
Unopened to NE 72d av
NE 76th av intersects

86
GRAHAM PLACE, NE — W from NE 70th av bet NE Stanton and NE Alameda
6924 Reifschneider Otto C ◎ △ WE 6585
6935 Drois John C ◎ △ WE 3658
6942 Farley Arth A ◎ △ TR 7007
6965 Brewster J Russel ◎ △ TR 9843
6968 Baggett Wm R ◎ △ TR 3135
6981 Loney Geo C ◎ △ TR 6737
6986 Cady Kenneth C ◎ △ TU 4944

169
GRAILL DRIVE, SW (Council Crest) —From Fairmount blvd northeast to sw Curry

8
GRANADA COURT, NE (Unofficial)—From NE Oregon to NE Holladay n bet NE 23d av NE 24th avs
180-213 Granada Court Apartments
180 Baty Jack E △ EA 3952
181 Mork Mildred C △ FI 6946
182 McDonald Eug △ VE 7206
183 Roach R M △ FI 2068
186 Shanks Ardis A △ VE 7173
187 Fisher Thelma F △ EA 9224
188 Schwartz Chas △ FI 2357
189 Hicks Virginia M △ FI 1830
192 Cohen Helen △ EA 1002
193 Klein Isadore
194 Kauffman Edw G △ EM 9401
195 Crang Edna Mrs △ EM 7509
NE Pacific intersects
200 Marks Arth A mgr △ EA 5759
201 Parker Lawrence B
202 Peck Bertha A Mrs △ FI 4506
203 Adams Carl E △ EM 0310
206 Vacant
207 Castner Theresa △ EA 2862
208 Bergstrom Wayne A △ VE 0922
209 Goodwin Kenneth K △ VE 0674
211 Southerland Geo B
213 Leopold Sam △ EM 6877
N Holladay intersects

2
GRAND AV, NE—From 501 E Burnside n
6 United Finance Co loans △ EA 5156
34 Fields Chevrolet Co reprs △ EA 0181
NE Couch intersects
106 Armstrong & Goetz Motor Co auto dlrs △ FI 7271 7272
107 Cosart Lee Mtr Co auto dlrs △ FI 5331
NE Davis intersects
201 Carneau Al Used Cars △ VE 3346
202 Manli Cafe △ VE 9324
203 Bee Line Frame & Axle Serv auto reprs △ EA 9942
204 Estate Apartments
Neil Evelyn Mrs ◎ △ EM 8500
Burton Ray
Boge Mervin
Brenning Marlene Mrs
Marr Melvin
Matson Eddie
Street continued
206 Sagner Max (whse)
212 Nu-Way Body Works △ EA 7237
224 Gluth Al Mtrs used cars △ VE 5155
229 American Auto Sls used cars △ EA 8262
234 Rubbe John Motors used cars
NE Everett intersects
300 Marks Motors (used car dept) △ FI 3443
Sullivans Gulich intersects
NE Glisan intersects
58
524 Sears Roebuck and Co dept store △ FI 3311
537 Sears Roebuck and Co (key shop)
NE Hoyt intersects
607 Rods Shoe Fair △ VE 7606
613 Bungalow Apartments △ VE 4791
1 Ling Ernest M
2 Murphy Wm F
3 Small Roy
4 Murphy Spencer T △ VE 4791
5 Herdman Clyde
6 Sill Ronald
7 Fields Harry
615 McGee's restr
619 Pifer's Record Shop music shop △ EM 2015
631 Rodgers Five Ten Twenty Five Stores (br) △ FI 3614
710 Sears Roebuck & Co gas sta
727 Mathis V Co roofer △ EA 4255
733 Winters Furn (display rm) △ FI 7011
734 Andy's Body Shop △ VE 5516
Portland Auto Glass Co △ EM 6134
NE Oregon intersects
802 Vacant
804 Vacant
805 Saberoff Bill Used Cars △ FI 9701
806 Vacant
808 Fettig Anton
816 B&B Coffee Shop △ VE 9940
Oregon Drug Co Inc △ EM 0152
823 Haggstrom Ralph J △ FI 9439
837 Winters Furn Co △ EM 4220
NE Pacific intersects
902 Keeth David
904 Allinger David E
906 Cook Helen E Mrs
908 Cooley Lester
921 Shannon Tillie J Mrs ◎
931 Kraus Jas C △ EA 4514
Stanley Frank I △ EM 9532
937 Hamilton H J Belton jr △ VE 1354
1034 Holladay Park Apartments
1 Lopez Allen P △ VE 1537
2 Waddell Ronald
3 Luckyeare Verda R
4 Clarke Elaine
5 Bogart Ralph △ EM 4642
6 Braaton Anna
7 Ball Merle L △ VE 6244
8 Culver Elmer G
21 Plank John N △ EM 6515
22 Griggs Robt
23 Hammond Donald L
24 Evans Robt △ EA 1321
25 Vacant
26 Lake Clarence C △ EA 1063
27 Bos Henry E
28 Hall Lorene M Mrs △ VE 6129
31 Macho Albert F △ FI 5600
32 Vacant
33 Anderson Helen G Mrs △ EM 9665
34 Wilde Irene Mrs △ FI 8730
35 Roedel John W △ FI 3015
36 McKinney Helen Mrs
37 Vacant
38 Sieler Robt W
NE Hassalo intersects
1132 Northwest Insecticide Co Inc pest control △ EA 7334
634
NE Multnomah intersects
1207 Fire Sta No 13 △ EA 5591
1208 Zeis Hazel Mrs △ VE 3841
1212 Price Hazel D Mrs
Wallman M O Mrs △ VE 2813
1218 Sirianni Franc ◎ △ EA 7328
1234 Lamar Nelly W Mrs ◎ △ EA 7328
NE Wasco intersects
1314 School Dist No 1 (Property Dept) △ FI 3892
N Clackamas intersects
1414 Stiegelmeier Floyd M ◎ △ MU 8224
1421 Warndahl Geo W △ WE 6684
1426 Yoder Chas P ◎ △ WE 4397
1436 Rylands Albert △ WE 3781
NE Halsey intersects
1517 Christianson Mina A
1527 Johnson Hilma M Mrs △ TR 0781
1530 Brooks △ Taylor auto pntrs △ TR 4208
1535 Madigan Matthew L ◎ △ TR 9095
1537 Singer Ralph △ TU 4739
NE Weidler intersects
1602 Henrickson Esther Mrs ◎ △ TR 9500
1608 Graven Edgar C ◎ △ TR 4075
1611 Vacant
1616 Anderson Millard A ◎
1617 Vacant
1626 Vacant
NE Broadway intersects
68
NE Schuyler intersects
1812 Pacific Body Builders Inc (side entrance)
1819 Langton Walter ◎ △ WE 4797
1820 Matthews Howard O ◎ △ MU 1040
1830 Hepburn Malcolm J
1836 Canyon John
NE Hancock intersects
120
Unopened to NE Fremont
3511 Campion Edw ◎
3520 Sinnor J H ◎ △ TR 1056
3521 Riddle Alva M △ WE 1017
3524 Mueller Arth M ◎ △ TU 4226
3532 Cole David J ◎ △ TR 5104
3533 Cochran Michl Mrs ◎ △ TR 3382
3603 Miller Wm ◎ △ WE 4031
3606 Rand Webster B ◎ △ GA 9757
3613 Jones Chas C ◎ △ WE 5894
3614 Bird Robt D ◎ △ TR 7121
3622 Bloom Christina ◎ △ TR 2325
3623 Crockett Marvin T ◎ △ TR 4605
3636 Kropp Karl ◎ △ WE 5569
3637 Guneaulis Irene ◎ △ GA 8211
3707 Spady Henry ◎
3716 Klein Ernest garbage collection serv
Spady Mollie Mrs ◎ △ GA 0374
3717 Salle Otto P △ WE 7440
3726 Rudolph Emanuel E ◎ garbage collect on serv △ TR 9740
3727 Haworth Eldwright M ◎ △ GA 1938
3734 Vacant
3737 Vacant
3738 Baemann Eliz Mrs ◎
3806 Burbach Henry ◎ TR 1791
3807 Reimer Fred F ◎
3814 Derr John ◎ △ WE 3835
Jenning Lacy I Mrs ◎ △ TU 4401
3817 Jennings Lacy I Mrs ◎ △ TU 4401
3824 Randall Edwin J ◎ △ WE 3835
3827 Mattox Car l R ◎
NE Failing intersects
3903 Thazton Barney L ◎ △ GA 9118
3904 Haynes Lucious J ◎ △ MU 7581
3913 Evans Herbert F ◎ △ MU 1081
3916 Hefcke Albert L ◎ △ GA 4688
3923 Walker Jacob ◎ △ TU 5884
3924 Krieger Christina Mrs ◎ △ GA 2648
Myers Dan L
3932 Vacant
3936 Leonardini Eliz Mrs
3946 Gable Adam ◎ △ GA 8654
3949 Dillman Alice Mrs △ WE 5154
3954 Glawe Otto T ◎ △ GA 8318
3957 Schlitt Jacob ◎ △ GA 9344
3962 Eystad Henry ◎ △ WE 3368
3969 Crockett Vern M ◎ △ TR 5570
3970 Krieger Goldie L Mrs ◎ △ WE 4430
3974 Krause Fredrick △ TR 8029
NE Shaver intersects
4003 Tygart Harold D △ TR 5405
4004 Quenville Gertrude O Mrs ◎ △ GA 8138
4009 Lolley Wilbert ◎ △ GA 2638
4018 Lee Inga Mrs △ TU 4665
4026 Winters C L ◎
4033 Schroeder Nicholas ◎ △ GA 1202
4036 Vacant
4044 Digman C E △ WE 2012
4051 Vacant
4052 Rigdom Chas E ◎
4053 Vacant
4054 Blair Lillian Mrs
4062 Kimmel David ◎ △ TU 2975
4063 Krieger Wm
4077 McLaughlin John H ◎
NE Mason intersects
4110 Newcom Frank E △ WE 3573
4121 Am Bedding Co △ TR 3855
4122 Vacant
4126 Woodland Ernest ◎ △ GA 8226
4136 Vacant
4207 Sheppard Jas ◎ △ WE 9256
4208 Pederson Kenneth C ◎ genl contr
4213 Wetzel Alex H ◎ △ MU 8471
4218 Jackmon Charlie ◎ △ GA 6473
Jackson Hermas
4226 Vacant
4227 Boss Marshall ◎ △ TR 7550
NE Skidmore intersects
4307 Vacant
4314 Elliott Levi J ◎ △ TR 8976
4317 Williams Harvey
4324 Welch Wm F ◎ △ WE 2732
4327 Brown Pearlie Mrs
4400 Hodges Sylvester O
4406 Beeman Theo H ◎ △ WE 5319
146
NE Prescott intersects
4505 Rueger Alex ◎◎△ GA 4734
4515 Sittner Geo P ◎ △ GA 6895
4524 Thomas Geo ◎ △ TR 0814
4535 Brown Nellie C Mrs ◎
NE Going intersects
4621 Deaton John H ◎ △ GA 4759
4707 Felker Peter ◎ △ WE 7318

GRAND AV, NE—Contd
NE Wygant intersects
4803 Meyers Geo T ◎ △ WE 3586
4815 Smith Ernest ◎ △ TU 3384
4821 Cease Percy H ◎ △ WE 6140
4831 Rickers Harry ◎ △ GA 2720
4839 Branson Lucille M Mrs ◎ △ TU 2435
4843 McBain Finley W ◎ △ WE 9450
4855 Kenady Ruth ◎ △ WE 0679
4856 Easterbee Geo A ◎ △ TR 0329
4906 Kniss Earl R ◎ △ MU 6482
4907 Gibson Jas L ◎ △ TU 3477
4915 VanLon Bertha S Mrs ◎
4927 Freeman Theo E △ WE 8773
4928 Wettelnnd Clifford A ◎ △ TU 1633
4940 Williamson Jas ◎ △ GA 1681
Cryderman R Wm △ TR 1484
4942 Savaro Irvin C ◎ △ TU 4621
4945 Edwards Marvin D △ MU 8266
Richmond Violet M Mrs △ TR 5485
NE Alberta intersects
5010 House Lora I Mrs ◎ △ MU 5089
5018 Butherus John ◎ △ TU 4744
5026 Sibley Nora E Mrs
5027 Brown Max
Love Chas A
Milner Wm H
5030 Goodnight Walter H ◎ △ TR 8971
5034 Pinnon Kenneth ◎ △ GA 5525
5037 Callas Peter G ◎ △ GA 2602
5042 Evans John S ◎ △ TU 4684
5050 Kirchgraber John A ◎ △ MU 7495
5051 Cantrell Eldon W ◎ △ MU 5809
NE Webster intersects
170
Unopened to NE Ainsworth
6112 Little St Clair △ WE 0740
6120 Stoller Wesley C ◎ △ WE 4647
NE Ashley intersects
6216 Franklin Harol E ◎ △ WE 0091
6222 Cheney Nelson E ◎ △ TR 7556
6232 Sorensen Eldon A ◎ △ MU 1676
NE Holman intersects
6304 Gustin Eug F ◎ △ GA 8912
6316 Hoover Geo A ◎ △ MU 2623
6334 Wallemar Katheryn Mrs ◎ △ TU 3130
6344 Brandes Henry H ◎ △ TR 7486
6352 Winder Fred
6410 Nisonger Fred L ◎ △ TR 7663
6418 Anderson John O ◎ △ TR 5051
6419 Latimer Calla Mrs ◎ △ TR 7440
6425 Peterson Francis M ◎ △ WE 5483
6426 Winans Ernest O ◎ △ WE 2390
6435 Kekel Theo F ◎ △ WE 6583
6436 Hay Anita L Mrs ◎ △ WE 4671
NE Portland blvd intersects
6512 Bedford Robt jr ◎ △ TU 4992
6532 Chesley Marion J ◎ △ UK 3507
6535 Baker John C ◎ △ TR 2930
6542 Kneeland Hugh H △ TW 6689
6545 Swanson Harlan S ◎ △ GA 9157
6555 Martin Ernest J ◎ △ GA 1008
6562 Sellars Virgil E ◎ △ TW 0021
6563 Lambert Robt G ◎ △ TR 9591
6570 Hughes Nathan ◎ △ TW 0315
6575 Carlson Chris C ◎ △ TR 9453
6608 Severtson Arth R ◎ △ UK 1393
6615 Kolb Calvin H ◎ △ GA 5869
172
NE Dekum intersects
6800 Grand Aluminum Welding Co
6807 Kunz Rosa Mrs △ UK 1624
6814 Schwender Clara A Mrs ◎
6826 Bruce Floyd E ◎ △ UK 3363
6844 Chambers Winnie Mrs ◎
6904 Wall Sarah S Mrs ◎
6914 Davidson Wm S ◎ △ TW 4776
NE Bryant intersects
7012 Saxton Clifford A △ TW 4381
7027 Mortinsen Henry V △ UK 2322
7034 Scott Warren Z ◎ △ UK 1564
7041 Krause Floyd B ◎ △ UK 3292
7044 Eide John A ◎ △ UK 1437
7057 Bilyeu Chester L ◎ △ UK 1714
NE Morgan intersects
8084 Interstate Motel and Trailer Park
Porter Louis K ◎

176
GRAND AV, SE—From 501 E Burnside south
2 Grand Av Drug Store △ EA 0341
Grant's Fountain Lunch △ 0341
6 Lloyd Hotel △ VE 9489
8 Williams Nellie G Mrs
11 15 Smoke Shop tavern
12 Stark's Vacuum Cln Sales & △ Serv △ EA 4101
19 Star Cafe △ VE 9417
20 Stark's Vacuum Clns Sales & Serv (whol div) △ EA 6907
23 Smith Auto Parts Co Inc (br) whol △ EA 4161
32 Western Auto Sls used cars △ EA 8414
33 Fields Chevrolet Co (truck sls dept) △ EA 0181
SE Ankeny intersects
104 Wheeler-Robison Baking Co (store rm)
107 Field's Chevrolet Co autos △ EA 0181
108 Wheeler-Robison Baking Co △ EA 1494
134 Fields Chevrolet Co used cars △ EA 0181
SE Ash intersects

MERRILL LYNCH, PIERCE, FENNER & BEANE
Investment Securities — Stocks, Bonds, Commodities

GOING, NE—Contd
1455 Sullivan Jas P ◎ △ TR 0740
1465 Kelleher Lillian Mrs Mrs △ MU 4375
1468 Cort W Andrew △ TR 2287
1470 Cheyne Walter E △ TR 4445
1473 Smith Stafford S radio telev serv △ TR 4735
Smith Clyde T ◎ △ TR 4735
1483 No return
NE 15th av intersects
1508 Clayton Rodney B △ WE 5289
1512 Shepler Marion E ◎ △ TU 5477
1515 Harlander Evelyn ◎ △ WE 1005
1525 Nachtway Edw R △ GA 6674
1530 Morris Grace M Mrs ◎ △ TU 3605
1532 Bell Berl L
1535 Reel C Russell
NE 16th av intersects
1606 Bettcher Chester W ◎ △ TU 3054
1612 Kahler Conrad T ◎ △ TU 1978
1615 Erickson Walter E ◎
1623 Bradley Almon E △ TA 4140
1633 Green David L ◎ △ GA 3153
1634 Barkume Leo G △ GA 9364
NE 17th av intersects
1706 Antoni Reibold △ MU 5232
1714 Wade Bert J ◎ bldg contr △ WE 6355
1722 Hays Trimble M ◎ △ GA 8775
1734 Zimmerman Henry ◎ △ MU 2049
NE 18th av intersects
1806 Oliver Emerson M ◎ △ GA 1301
1831 Welsh Isabel ◎
NE 19th av intersects
1905 Smith Martin L ◎ △ TR 0456
1923 Lloyd Margie S Mrs △ WE 8239
1925 Uhlman Emma Mrs △ TR 1790
1927 Vacant
1929 Horn John L ◎ △ WE 9523
140
NE 20th av intersects
NE 21st av intersects
NE 22d av intersects
2207 Hughes Thos ◎ △ MU 7428
2215 Palmer Robt Y ◎ △ WE 2657
2225 Zehler Abe ◎ △ WE 7461
NE 23d av intersects
NE 24th av intersects
2405 Mitrovich Mark R ◎ △ GA 9696
2406 Lund Walter H ◎ △ WE 2861
NE 25th av intersects
2505 Becker Dean E ◎ △ GA 5642
2515 Campbell John W ◎ △ WE 3876
2526 McLeod Mae Mrs ◎ △ GA 8348
NE 26th av intersects
2624 Trubey Mary O Mrs ◎ △ MU 1975
2726 Williams Edgar ◎ △ GA 4298
NE 28th av intersects
2834 Napier Mary M Mrs ◎ △ MU 2029
136
NE 29th av intersects
2916 White Evan ◎ △ WE 0132
2923 Lenz Henry ◎ △ MU 5651
NE 32d av intersects
2925 Ropp Kate Mrs
2926 Schulplus Lucille F Mrs △ TR 8031
2933 Dusenberry Larry A △ WE 5814
2935 Locker Neal D △ TR 6497
2936 Gustaff Simon B ◎ △ TR 4147
NE 30th av intersects
3007 Gulan John P ◎ △ MU 7200
3015 Plauda Ross W ◎ △ MU 4176
3027 Taylor Alf C ◎ △ GA 6167
NE 31st av intersects
3112 Lundberg David C △ WE 6970
NE 31st av intersects
NE 32d av intersects
NE 32d pl intersects
3225 Donnelly Clarence I ◎
3239 Hale Elvin L △ MU 7908
3261 Parker Don
3263 Widmer Vivian
3265 Goff Richd E △ MU 5568
3267 Nelson Alice C Mrs △ TU 3293
3269 Labsch Alyce G Mrs △ TU 1273
3284 Walio Edw ◎ △ TU 1447
NE 33d av intersects
3311 Apartments
1 Euton Benj F △ TU 4986
2 O'Kelly Burwell △ GA 0829
3 Smith Carl W jr
4 Vandergrif Ellen M Mrs △ MU 8063
5 Wells Robt D △ GA 4865
6 Johnson Geo L △ WE 3952
NE 34th av intersects
3407 Saviski Jas E ◎ △ TR 9543
136
NE 35th av intersects
3525 Hannan Henry ◎ △ MU 5073
3575 Becker Wm ◎ △ TR 1485
NE 35th pl intersects
NE 36th av intersects
3608 Lazure Elgin H ◎ △ MU 3991
3626 Sprout Jerome J ◎ △ MU 4628
3635 Walsh Donald E ◎ △ TR 2826
NE 37th av intersects
3722 Church of Jesus Christ of Latter Day Saints △ WE 5535
NE 38th av intersects
3898 McQueary Elmer J ◎ △ GA 7971
3835 Arnold Shirley T ◎ △ MU 7263
3930 Teig Amos J ◎ △ WE 0747
NE 39th av intersects
3935 Jacobsen Harvey ◎ △ WE 6090
NE 40th av intersects
4051 Newell Thos C ◎ △ TR 5003
NE 41st av intersects
4107 Running Esten ◎ △ TR 4206
4110 Young Edmond G ◎ △ TR 8457
4124 Burnaugh Saml L ◎ △ MU 6035
136a
NE 42d av intersects
4220 Swartz Adam G ◎ △ WE 4982
rear Cain Susie Mrs
4237 Langley Jay W ◎ △ MU 3767
4238 White Wm F ◎ △ GA 6661
4245 Wisting Wayne ◎
4250 Nickell Buster K ◎
4257 Mikulic John I ◎ △ GA 2112
4302 Leonhardt Alex J ◎ △ WE 2517
4305 Koski Conrad ◎
4316 Steele Harry A ◎ △ MU 8214
4321 Hoff Frank F ◎
4329 Frankus Jas A ◎ △ TR 3453
4330 Hudson Chas M ◎ △ WE 1427
4340 Thomas Edith I Mrs △ TU 4150
4343 Christensen Niels C ◎ △ WE 2926
4404 Parker Wm L ◎ △ MU 1877
4408 Lagler Madeleine F ◎ △ WE 5168
4409 Landry Jos S ◎ △ WE 9236
4413 Keep Walter A ◎ △ TR 0606
4414 Holman Edw E ◎ △ TR 2620
4423 McKeel Wm ◎
4426 Walker Wm ◎ garbage collection serv △ WE 3080
4435 No return
4443 Sawyer Pearl M ◎ △ GA 6476
4446 Harvey Edw D ◎ △ GA 4446
4509 Peterson Milton N ◎ △ TR 0010
4510 Canfield Edw L
4513 Heider Martin E △ WE 3684
4514 Iranick Julia △ WE 5505
4524 Florea Vasile L ◎ △ TU 4837
4535 Lundquist Willa J ◎ △ WE 6616
4536 Lichtenthaler Frank △ TR 9076
4538 Enright Jos E
4540 Franstrom Dollie Mrs ◎ △ WE 9626
4545 Krieger John ◎ △ WE 6669
4557 Yorke LeRoy L ◎ △ WE 9532
4558 Wade Saml
4601 Couture Anne E Mrs ◎ △ TU 2987
4604 Moss Chas W ◎ △ WE 4203
4614 Worth Rose A Mrs ◎ △ GA 2553
4615 Ralph Raymond H ◎ △ WE 6137
4617 Erzen Lawrence ◎
4625 Stoddard Wiley R △ MU 8066
4628 Murphy Plumbing & Appliance △ GA 9596
Murphy Michl L ◎ △ GA 9596
4639 Smith Lee A ◎ △ auto repr △ GA 8434
NE 47th av intersects
4705 Edwards Mark
4720 Robson Robt M bldg contr △ WE 2257
4734 Wilmoth Gurnie F ◎ △ MU 8352
4736 Smith Jesse P ◎ △ WE 0406
4737 Vacant
4739 Sanderson Alex W ◎ △ TU 4315
4745 Brawley John E ◎ △ WE 2060
4752 Amundson Lowell E ◎ △ TU 3752
4812 Shogren Fred C ◎ △ GA 7519
4821 Ramsden Roy G ◎ △ GA 9904
4839 Kay Harry M ◎ △ GA 1932
4848 Funk Walter △ MU 6902
4850 Pennell Arth A ◎ △ WE 2586
4852 Vacant
4905 Dempsey Verna R Mrs ◎ △ TR 2848
4912 Blackledge Omega Mrs ◎
4922 Cone Fred W ◎ △ WE 7254
4917 Battem Mary L Mrs △ GA 9738
4927a Thomas Roy G ◎ △ MU 7177
4936 Nordgren Emma E ◎ △ MU 1722
4943 Burnett Wm H ◎
4945 White Max E △ TU 2056
4947 Williams Harry W ◎ △ TR 4117
5004 Dieneman Albert V ◎ △ GA 3818
5011 Clewell Jones E △ TR 2651
5015 Gifford D Gordon ◎ △ GA 4616
5022 Hall Sydney L ◎ △ GA 6112
5050 Brown Leroy R ◎ △ GA 4066
5051 Bunch Wm J ◎ △ GA 6558
NE 50th pl intersects
5102 McCartney Wm P ◎ △ GA 4573
5115 Manning Richd A ◎ △ WE 7288
5118 Hegy Edw C ◎ △ WE 7373
5131 Westerlund Ernest V ◎ bldg contr
NE 52d av intersects
NE 55th av intersects
5500 Olds Orville
5502 Morton Eug R
5504 Ashley Bert M
5508 Burleson Richd E
5518 Warner Wm C ◎ △ TU 3667
5525 Arnold Leo G ◎ △ GA 3681
5530 McIntosh Georgia M Mrs ◎
5536 Yeager Edw L ◎ △ TR 5554
5537 Spencer Hal B ◎
5543 Sieverson Alf A ◎ △ WE 9946
5544 Spencer Harold B ◎ △ WE 1115
5557 Christian Alvin ◎
5604 Fish Fred A ◎
5607 Kidd June Mrs ◎
5635 Whitcomb Lawrence A ◎ △ WE 8493
5636 Kulin Jas B ◎ △ GA 2236
5645 Sharpe Ross F ◎ △ MU 8065
5646 Vacant
5657 Hartsoe Lester L ◎ △ MU 4598
NE 57th av intersects
5704 Erickson Gladis L Mrs ◎ △ GA 0790
5707 Forkner Thos R △ GA 0923
5715 Burns Lula M Mrs ◎
5724 Wilcox Carl E ◎ △ WE 2995
5733 Bauman Harold A △ WE 6520
5745 Dennis Fay H ◎ △ WE 6180
rear Lang Jane Mrs △ WE 1179
5746 Chandler Geo C ◎ bldg contr △ TR 7325
rear Welp Frank
5805 Cookekin Olaf ◎ △ GA 7217
5808 Hopkins Frank E ◎ △ WE 6328
5816 Sarla Vell ◎
5825 Fast Cornelius R ◎ △ WE 4301
5826 Burlando Retta R ◎ △ WE 5625
5855 Elliott Luke F ◎ △ GA 5406
5858 Jacobsen Harold O △ WE 1432
5860 Jacobson & Son furn mfrs △ WE 1432
5905 Basarabs Mike ◎ △ TR 7358
5915 Badley Clare V ◎ △ WE 4974
5916 Multnomah County Fire Dist No 13 △ MU 7688
5925 Rider Leslie C ◎ △ TU 4136
5926 Sellers Geo D △ WE 4959
5940 Dirks Donald D △ MU 4607
NE 60th av intersects
6015 Goff Forrest W ◎ △ GA 9920
6099 Mason Jas C ◎ piano tuner △ WE 1636
NE Cully blvd intersects
6111 Cobb Eliz J
100A
6209 Johns Ruth Mrs
6210 Cook M Gordon ◎ △ TU 2915
6211 Akins James A
6220 Mulkins Marion D ◎ △ WE 6791
6221 Bauer Geo ◎ △ GA 5052
6230 Montgomery Harold J ◎
rear Montgomery Wm R △ TU 2265
6231 Benner Harry D ◎ △ GA 1065
6304 Cole Burt W ◎ △ WE 4943
6305 Dunbar Bernice I ◎
6318 Friend Marion A ◎ △ WE 0727
6319 Scott Harlan G ◎ △ TR 4447
6337 Sykes Russel B ◎ △ TU 1118
6338 Roles Wm E ◎ △ WE 6285
NE 64th av intersects
6402 Davis Frank H ◎ △ MU 8894
6403 Ring Bennard △ GA 5147
6405 Weber John J ◎ △ WE 0274
6424 Apartments
A Moriarty Geo E △ WE 6221
B Dixon Wm I △ MU 7579
C Stellges Donald F ◎ △ WE 5129
6427 Apartments
1 Wiber Vance L
2 Rutherford Richd M △ TR 0007
3 Schwarzkopf Henry
4 Belcher Robt E ◎ △ GA 3831
5 LaFrenier Frank J
6435 Bley Louis F ◎ △ WE 6538
rear Smith Oren
6444 Hall Wm T ◎ △ WE 4294
6507 Hawkins John C
6509 Fopp Louis ◎ △ TR 6857
6510 L'Abbe Medric J ◎ △ TR 5112
6515 Vlan Harold B ◎ △ WE 5107
6524 Hatfield Herman H ◎ △ TR 7215
6533 Russell Alvie I ◎ △ GA 2206
rear Johnson Richd R
6536 Steinpreis Henry L ◎ refuse collr △ GA 6996
NE 66th av intersects
6606 Bodenhamer Fred P ◎
6607 Noonan Chas L ◎ △ TU 2802
6623 Sanders Arth △ MU 7264
6624 Hawes Joseph D ◎ △ GA 3623
6625 Henselin Edw ◎
6630 Martin Chas ◎ △ MU 5607
6647 Maertens Edmund A ◎ △ TR 1666
6652 Tawney Francis E ◎ △ TU 3563
6705 Vacant
6718 Tullert Jack K ◎ △ WE 7125
6735 Vacant
NE 68th av intersects
6805 Garrett Geo G ◎ △ TR 9989
6806 Heim Arnold N ◎ △ MU 2872
6823 Wilkerson Earl V ◎ △ WE 2945
6823½ Schrieber Clem
6824 Johnson Ralph ◎ △ WE 0453
6840-42 Vacant
6844 Elspas John L ◎ △ WE 1033
6845 Johnson Fred A
6844 Elsbas John ◎ △ WE 1033
6848 Fuller D △ WE 9538
6850 Beardsley Richd L △ GA 1380
6851 Washburn Fran ◎ △ WE 6962
6904 Pierce Wm A ◎ △ MU 3089
6905 Harder Chas R
6928 McGuire Emma L Mrs ◎ △ MU 2912
6929 Walmsley Albert E ◎ △ GA 4644
NE 70th av intersects
7007 Wright Frank J ◎ △ MU 5872
7008 Pitts Bernard L ◎ △ MU 2846
7024 Carpenter Henry H ◎ △ GA 8671
7025 Wukusick Peter ◎
7039 Waterbury Chas I ◎
rear Barnes Jacob F
7044 Watson Billy F ◎ △ MU 4597
7108 Wistisel Jos F ◎ △ MU 8595
7121 Collier Donald G ◎ △ WE 8290
7124 Carrington Wallace C ◎ △ WE 8931
7131 Stokes Lee C ◎ △ TR 5820
7134 Davis Laurens G Jr ◎ △ TR 4593
NE 76th av intersects
7605 Erickson Phillip J ◎ △ MU 6549
7609 Westran John D ◎ △ MU 5308
7621 Poindexter Carrie V Mrs △ TR 7566
7622 Grier Morris
NE 77th av intersects
NE 78th av intersects
NE 79th av intersects
7919 Ketcham Thos R ◎ △ TU 4765
8001 Stine Stanley F ◎ △ TR 5573
9015 Edwards Harland H ◎ △ TR 4780
8025 Linder John G ◎ △ GA 9173
8037 Rathmanner Laura M Mrs ◎ △ GA 8573
8049 Lundstrom John G ◎ △ GA 1561
8111 Kelly John R ◎ △ TR 9873
8123 Burnes Robt G ◎ △ TU 1784
NE 82d av intersects
94A
NE 82d av intersects
8202 Zimmerman Al P
8222 Marriott Ellis S Mrs ◎ △ WE 9202
8225 Caple Alga C Mrs ◎ △ WE 5710
8234 Cameron Wm F △ TU 3712
8235 Williams Roy A ◎ △ GA 9101
NE 83d av intersects
8304 Olsen Walter M ◎ △ MU 0487
8321 Erskine Edmund G ◎ △ WE 0227
8335 Collins Richd H ◎ △ TR 4316
8336 Christenson John O ◎ △ MU 7501
NE 84th av intersects
8415 Toombs Frank ◎ △ MU 1012
8416 McDonald L M △ GA 5873
8457 Heide Wendell F ◎ △ MU 7129
8501 Dustan Burnham G ◎ △ TR 2226
8515 Wheeler Paul J △ MU 0418
8535 Shelley Arne R ◎ △ TR 1094
NE 86th av intersects
8607 Perry Anton D ◎ △ TR 9784
8625 Parrish James S △ WE 2198
8634 Erickson Norma J △ NW 7256
8635 Holt Glenne E ◎ △ GA 4779
NE 87th av intersects
8711 Rasmussen Thos H ◎ △ TR 5936
8720 Adams Ruby Mrs ◎ △ WE 3564
8623 Summers Walter E ◎ △ WE 8042
8732 Phelps Keith D ◎ △ TR 8388
8733 Jeremiah Herbert M ◎ △ GA 9970
8734 Artman Leo J ◎ △ WE 8383
NE 88th av intersects
8817 Lewis Raymond F ◎ △ WE 0315
8827 Adams Elmer M ◎ △ GA 3332
8837 Stephenson Wm L ◎ △ WE 1445
NE 89th av intersects
8906 Siler Wade P △ MU 5272
8907 Pies Henry J ◎ △ WE 3016
8913 Kolden Ralph ◎ △ MU 4089
8914 Bigler Harry ◎
8925 Carlson Ethel M Mrs ◎
8926 Falk Earrl H ◎ △ GA 6531
8935 Pierce Gerald L ◎ △ WE 1786
8943 Duernberger Leslie H ◎ △ TR 8054
NE 90th av intersects
9005 Allin Bruce J ◎ △ WE 5973
9015 Durnin Etha T Mrs ◎ △ WE 7372
9025 Arfsten Wm N ◎
9033 Carlson Carroll M ◎ △ TU 2566

GOING, NE—Contd
9038 Smith James M △ GA 1486
9043 Hamilton Jas P ◎ △ GA 1735
NE 91st av intersects

63
GOING COURT, N—From 4615 N Colonial av w
1620 Hendrickson Marie D ◎ △ WE 4002
1621 Spear Eug V ◎ △ MU 4877
1627 Dougherty J B ◎ △ MU 1272
N Concord av intersects
1711 Young Clyde C ◎ △ WE 3472
1742 Friedrick John H △ TU 3935
1823 Nalom Olaf W ◎ △ MU 7278
N Denver av intersects

94A
GOING PLACE, NE—From NE 80th av east to NE 87th av 2 north of NE Prescott
NE 82d av intersects
8221 McDowell Paul L ◎ △ TU 1439
8233 Noakes Billy J △ TU 3443
8245 Goodman Hugh W ◎ △ TU 3896
8311 Adams Eddy H ◎ △ TU 1143
8325 Vacant
8337 Burke Robt J ◎ △ TU 1235
8401 Leonard Luther S ◎ △ MU 1878
8413 Missfeldt Wm A ◎ △ TU 3157
8423 Valentine Omer J ◎ △ TU 4434
8437 Sherman Sidney L △ GA 3488
8501 Vacant
8513 Rinehart Vernon L ◎ △ WE 8270
8525 O'Leary Martin B ◎ △ WE 9841
8545 Edwards Chas ◎ △ TR 2932
8603 Rogers Richd L ◎ △ TR 5896
8617 Neell Henry C ◎
8631 Drynan Fredk ◎ △ TU 3049
NE 87th av intersects

39
GONA, NW (Guild's Lake Courts) — From NW 51st av NW to NW 54th av East of NW StHelens rd

27
GORDON, NW (Blythswood) — From nw Belgrave south to nw Thurman west of nw StHelens rd

53
GRAHAM, N — From 2746 N Williams av w
20 Brandbert Inga M Mrs △ TR 4385
Irvin Earl B
Rohan Joseph H
23 Curtis Wm H ◎
23a Crane Willie C △ MU 0815
31 Newcomb Busch △ GA 2459
36 Olson Rduolph H ◎
106 Warren Amanda Mrs ◎ △ WE 1224
110 Lee Yoke ◎ △ TR 3508
111 Davis John H △ TR 4628
Dean Walter △ TR 0312
122 Robison Jacob ◎ △ TU 3831
N Vancouver av intersects
223 Frost Ida Mrs △ WE 4061
228 Robinson General ◎ △ TU 1775
229 Plummer LaVerne C △ WE 0320
237 Randolph H Geo Rev
240 Celic ◎
N Gantenbein av intersects
N Commercial av intersects
504-12 Emanuel Hosp (nurses' home)
520 Thorkildson Inga △ MU 5141
521 James Thos ◎ △ WE 7497
532 Turner Rett E ◎ △ TR 7241
N Kerby av intersects
625 City Garage & Whse
N Borthwick av intersects
708 McPherson Elmer
716 Robinson Alf ◎ △ GA 1608
722 Tetro Wm ◎
725 Patterson Helen Mrs ◎ △ WE 7885
728 Gieler Bertha M Mrs ◎
729 Brewer Floretta Mrs ◎ △ MU 8995
734 Riehl Gabriel J ◎ △ GA 7094
739 Haynes Wilber ◎ △ GA 1706
745 Yandle Jesse S
748 Crowder Clifford C ◎ △ WE 5700
749 Campbell Henry J △ WE 3617
N Albina av intersects
804 Elliston Geo W ◎ △ TR 7065
808 Walter Willie ◎ △ GA 2556
811 Clark Mabel E Mrs
814 Manley Valley
815 Matthews Louise △ TR 7239
Morgan Gertrude Mrs
821 Kennedy Larry ◎ △ WE 0209
822 Mills Essie M Mrs △ TR 0919
828 Flaherty Danl T ◎
831 Patterson Cecil C △ TU 1038
845 Teller Constn Co genl contrs △ WE 2295
850 Avery Plmbg & Htg Co △ TU 5269
917 Luendorf Frank
922 Goska Stanley P ◎
930 Williams Otis O ◎ △ GA 5254

68
GRAHAM, N —From 2746 N Williams av e
16 Kennedy Earl
Nash Clyde
17 Vacant
18 Price Laura △ TU 1465
22 Nelson Leonard R ◎ △ WE 1132
28 Price Floyd E ◎ △ GA 5405
29 Hollis R C △ MU 6154
Tenny Rosetta △ WE 7512
37 Fisher Turner ◎ △ WE 1757
43 Turner Clarence C ◎ △ TR 5242
46 Pugh Isaac W ◎ △ WE 3405
48 Vacant
51 Nalling Forrest L ◎ △ WE 1864
54 Fitz Geo ◎
55 Johnson Emory △ WE 9342
62 Wilson Frank jr △ TR 6665
67 Avery Elmo ◎ △ MU 2546
69 Joshos Willie H △ TR 2942
70 Robertson Ruth B Mrs △ WE 2747
76 Lewis John W △ GA 7244
77 Roberts Cy ◎ △ TR 5464
81 Beaman Cessious △ WE 8570
82 Boyd Jos E △ TR 7318
89 Roberts Jas A △ TU 2065
NE Rodney av intersects
101 Ross Ellis
103 Offord John ◎ △ GA 7509

TP	Adjoining	Source
-	✓	R. L. Polk Co. Publishers

GRAHAM 1955

Public Service Building — **ATwater 9421**

GRAHAM, N—Contd
111 Christ Henry J ⓪ △ TU 2838
123 Blye B Elisc △ MU 7774
126 Vacant
133 Brown Wm J △ TR 3481
202 Freeman Wm M ⓪ △ TR 3183
203 Nelson Jas C △ 0713
213 Johnson Leon A ⓪ △ WE 0546
218 Holm Oscar A ⓪ △ TR 4258
223 Green Edw C ⓪ △ TU 2581
226 Schnabel Richd F ⓪ △ TR 7133
232 Bell Luther O △ WE 3936
237 Krieger Adam ⓪
239 Teshman Jerome J △ WE 7868
306 Thompson Walter L ⓪ △ TR 3367
307 Nelson Valdemar ⓪ △ GA 3948
309 Kesler Harold △ TR 2478
312 Anderson Josephine M ⓪ △ TR 3053
NE Union av intersects
420 Miller Edith E ⓪
422 Taylor L T △ MU 6182
431 Lallich Pasko ⓪
432 Dewey Anna M Mrs ⓪
441 LaPoe Harold E ⓪ △ GA 2164
504 Vacant
505 Wambold Isaac E ⓪ △ GA 6497
Hagenauer Rose E △ GA 7423
515 Deane Lewis L △ TU 1072
516 Friauf Richd H ⓪ △ GA 2327
522 Ivey Wearne E ⓪
523 Simmons Lucile N △ MU 0923
526 Taylor Louis F
533 Templin Jesse ⓪
534 Josephson Ludwig ⓪ △ GA 8607
Johannsen Andw
542 Garvin Lancelot J jr ⓪ △ GA 3749
545 Hash Ralph
547 Langley Jessie Mrs
603 Jenkins Danl ⓪ △ MU 0384
608 Krist Henry ⓪ △ GA 2458
Krist Alois J ⓪ △ TU 2391
611 Frist Alois J ⓪ △ TU 2391
619 Schlitt Eliz R Mrs ⓪ △ GA 0879
626 Garvin Lancelot J ⓪ △ TR 8596
627 Grellet Richd M ⓪ △ WE 1151
Reliable Sign Co
633 Sisco Paul R △ GA 6208
86
NE 7th av intersects
Unopened to NE 72d av
NE 76th av intersects

86
GRAHAM PLACE, NE — W from NE 70th av bet NE Stanton and NE Alameda
6924 Reifschneider Otto C ⓪ △ WE 6585
6935 Drois John C ⓪ △ WE 3658
6942 Farley Arth A ⓪ △ TR 7007
6965 Brewster J Russel ⓪ △ TR 9843
6968 Baggett Wm R ⓪ △ TR 3135
6981 Loney Geo C ⓪ △ TR 6737
6986 Cady Kenneth C ⓪ △ TU 4944

169
GRAILL DRIVE, SW (Council Crest)—From Fairmount blvd northeast to sw Curry

8
GRANADA COURT, NE (Unofficial)—From NE Oregon to NE Holladay n bet NE 23d av NE 24th avs
180-213 **Granada Court Apartments**
180 Baty Jack E △ EA 3952
181 Mork Mildred C △ FI 6946
182 McDonald Eug △ VE 7206
183 Roach R M △ FI 2068
186 Shanks Ardis A △ VE 7173
187 Fisher Thelma F △ EA 9224
188 Schwartz Chas △ FI 2357
189 Hicks Virginia M △ FI 1830
192 Cohen Helen △ EA 1002
193 Klein Isadore
194 Kauffman Edw G △ EM 9401
195 Crang Edna Mrs △ EM 7509
NE Pacific intersects
200 Marks Arth A mgr △ EA 5759
201 Parker Lawrence B
202 Peck Bertha A Mrs △ FI 4506
203 Adams Carl E △ EM 0310
206 Vacant
207 Castner Theresa △ EA 2862
208 Bergstrom Wayne A △ VE 0922
209 Goodwin Kenneth K △ VE 0674
211 Southerland Geo B
213 Leopold Sam △ EM 6877
N Holladay intersects

2
GRAND AV, NE—From 501 E Burnside n
6 United Finance Co loans △ EA 5156
34 Fields Chevrolet Co reprs △ EA 0181
NE Couch intersects
106 Armstrong & Goetz Motor Co auto dlrs △ FI 7271 7272
107 Cosart Lee Mtr Co auto dlrs △ FI 5331
NE Davis intersects
201 Carneau Al Used Cars △ VE 3346
202 Manli Cafe △ VE 9324
203 Bee Line Frame & Axle Serv auto reprs △ EA 9942
204 **Estate Apartments**
Neil Evelyn Mrs ⓪ △ EM 8500
Burton Ray
Boge Mervin
Brenning Marlene Mrs
Marr Melvin
Matson Eddie
Street continued
206 Sagner Max (whse)
212 Nu-Way Body Works △ EA 7237
224 Gluth Al Mtrs used cars △ VE 5155
229 American Auto Sls used cars △ EA 8262
234 Rubbe John Motors used cars
NE Everett intersects
300 Marks Motors (used car dept) △ FI 3443
Sullivans Gulich intersects
NE Glisan intersects
58
524 Sears Roebuck and Co dept store △ FI 3311
537 Sears Roebuck and Co (key shop)
NE Hoyt intersects
607 Rods Shoe Fair △ VE 7606
613 **Bungalow Apartments** △ VE 4791
1 Ling Ernest M
2 Murphy Wm F
3 Small Roy
4 Murphy Spencer T △ VE 4791
5 Herdman Clyde
6 Sill Ronald
7 Fields Harry
615 McGee's restr
619 Pifer's Record Shop music shop △ EM 2015
631 Rodgers Five Ten Twenty Five Stores (br) △ FI 3614
710 Sears Roebuck & Co gas sta
727 Mathis V Co roofer △ EA 4255
733 Winters Furn (display rm) △ FI 7011
734 Andy's Body Shop △ VE 5516
Portland Auto Glass Co △ EM 6134
NE Oregon intersects
802 Vacant
804 Vacant
805 Saberoff Bill Used Cars △ FI 9701
806 Vacant
808 Fettig Anton
816 B&B Coffee Shop △ VE 9940
Oregon Drug Co Inc △ EM 0152
823 Haggstrom Ralph J △ FI 9439
837 Winters Furn Co △ EM 4220
NE Pacific intersects
902 Keeth David
904 Allinger David E
906 Cook Helen E Mrs
908 Cooley Lester
921 Shannon Tillie J Mrs ⓪
931 Kraus Jas C △ EA 4514
Stanley Frank I △ EM 9532
937 Hamilton H J Belton jr △ VE 1354
1034 **Holladay Park Apartments**
1 Lopez Allen P △ VE 1537
2 Waddell Ronald
3 Luckyeare Verda R
4 Clarke Elaine
5 Bogart Ralph △ EM 4642
6 Braaton Anna
7 Ball Merle L △ VE 6244
8 Culver Elmer G
21 Plank John N △ EM 6515
22 Griggs Robt
23 Hammond Donald L
24 Evans Robt △ EA 1321
25 Vacant
26 Lake Clarence C △ EA 1063
27 Bos Henry E
28 Hall Lorene M Mrs △ VE 6129
31 Macho Albert F △ FI 5600
32 Vacant
33 Anderson Helen G Mrs △ EM 9665
34 Wilde Irene Mrs △ FI 8730
35 Roedel John W △ FI 3015
36 McKinney Helen Mrs
37 Vacant
38 Sieler Robt W
NE Hassalo intersects
1132 Northwest Insecticide Co Inc pest control △ EA 7334
634
NE Multnomah intersects
1207 Fire Sta No 13 △ EA 5591
1208 Zeis Hazel Mrs △ VE 3841
1212 Price Hazel D Mrs
Wallman M O Mrs △ VE 2813
1218 Sirianni Franc ⓪ △ EA 7328
1234 Lamar Nelly W Mrs ⓪ △ EA 7328
NE Wasco intersects
1314 School Dist No 1 (Property Dept) △ FI 3392
N Clackamas intersects
1414 Stiegelmeier Floyd M ⓪ △ MU 8224
1421 Warndahl Geo W △ WE 6684
1426 Yoder Chas P ⓪ △ WE 4397
1436 Rylands Albert △ WE 3781
NE Halsey intersects
1517 Christianson Mina A
1527 Johnson Hilma M Mrs △ TR 0781
1530 Brooks △ Taylor auto pntrs △ TR 4208
1535 Madigan Matthew L ⓪ △ TR 9095
1537 Singer Ralph △ TU 4739
NE Weidler intersects
1602 Henrickson Esther Mrs ⓪ △ TR 9500
1608 Graven Edgar C ⓪ △ TR 4075
1611 Vacant
1616 Anderson Millard A ⓪
1617 Vacant
1626 Vacant
NE Broadway intersects
68
NE Schuyler intersects
1812 Pacific Body Builders Inc (side entrance)
1819 Langton Walter ⓪ △ WE 4797
1820 Matthews Howard O ⓪ △ MU 1040
1830 Hepburn Malcolm J
1836 Canyon John
NE Hancock intersects
120
Unopened to NE Fremont
3511 Campion Edw ⓪
3520 Sinnor J H ⓪ △ TR 1056
3521 Riddle Alva M △ WE 1017
3524 Mueller Arth M ⓪ △ TU 4226
3532 Cole David J ⓪ △ TR 5104
3533 Cochran Michl Mrs ⓪ △ TR 3382
3603 Miller Wm ⓪ △ WE 4031
3606 Rand Webster B ⓪ △ GA 9757
3613 Jones Chas C ⓪ △ WE 5894
3614 Bird Robt D ⓪ △ TR 7121
3622 Bloom Christina ⓪ △ TR 2325
3623 Crockett Marvin T ⓪ △ TR 4605
3636 Kropp Karl ⓪ △ WE 5569
3637 Guneaulis Irene ⓪ △ GA 8211
3707 Spady Henry ⓪
3716 Klein Ernest garbage collection serv
Spady Mollie Mrs ⓪ △ GA 0374
3717 Salle Otto P △ WE 7440
3726 Rudolph Emanuel E ⓪ garbage collect on serv △ TR 9740
3727 Haworth Eldwright M ⓪ △ GA 1938
3734 Vacant
3737 Vacant
3738 Baemann Eliz Mrs ⓪
3806 Burbach Henry ⓪ TR 1791
3807 Reimer Fred F ⓪
3814 Derr John ⓪ △ WE 3835
Jenning Lacy I Mrs ⓪ △ TU 4401
3817 Jennings Lacy I Mrs ⓪ △ TU 4401
3824 Randall Edwin J ⓪ △ WE 3835
3827 Mattox Car l R ⓪
NE Failing intersects
3903 Thazton Barney L ⓪ △ GA 9118
3904 Haynes Lucious J ⓪ △ MU 7581
3913 Evans Herbert F ⓪ △ MU 1081
3916 Hefcke Albert L ⓪ △ GA 4688
3923 Walker Jacob ⓪ △ TU 5884
3924 Krieger Christina Mrs ⓪ △ GA 2648
Myers Dan L
3932 Vacant
3936 Leonardini Eliz Mrs
3946 Gable Adam ⓪ △ GA 8654
3949 Dillman Alice Mrs △ WE 5154
3954 Glawe Otto T ⓪ △ GA 8318
3957 Schlitt Jacob ⓪ △ GA 9344
3962 Eystad Henry ⓪ △ WE 3368
3969 Crockett Vern M ⓪ △ TR 5570
3970 Krieger Goldie L Mrs ⓪ △ WE 4430
3974 Krause Fredrick △ TR 8029
NE Shaver intersects
4003 Tygart Harold D △ TR 5405
4004 Quenville Gertrude O Mrs ⓪ △ GA 8138
4009 Lolley Wilbert ⓪ △ GA 2638
4018 Lee Inga Mrs △ TU 4665
4026 Winters C L ⓪
4033 Schroeder Nicholas ⓪ △ GA 1202
4036 Vacant
4044 Digman C E △ WE 2012
4051 Vacant
4052 Rigdom Chas E ⓪
4053 Vacant
4054 Blair Lillian Mrs
4062 Kimmel David ⓪ △ TU 2975
4063 Krieger Wm
4077 McLaughlin John H ⓪
NE Mason intersects
4110 Newcom Frank E △ WE 3573
4121 Am Bedding Co △ TR 3855
4122 Vacant
4126 Woodland Ernest ⓪ △ GA 8226
4136 Vacant
4207 Sheppard Jas ⓪ △ WE 9256
4208 Pederson Kenneth C ⓪ genl contr
4213 Wetzel Alex H ⓪ △ MU 8471
4218 Jackman Charlie ⓪ △ GA 6473
Jackson Hermas
4226 Vacant
4227 Boss Marshall ⓪ △ TR 7550
NE Skidmore intersects
4307 Vacant
4314 Elliott Levi J ⓪ △ TR 8976
4317 Williams Harvey
4324 Welch Wm F ⓪ △ WE 2732
4327 Brown Pearlie Mrs
4400 Hodges Sylvester O
4406 Beeman Theo H ⓪ △ WE 5319
146
NE Prescott intersects
4505 Rueger Alex ⓪⓪△ GA 4734
4515 Sittner Geo P ⓪ △ GA 6895
4524 Thomas Geo ⓪ △ TR 0814
4535 Brown Nellie C Mrs ⓪
NE Going intersects
4621 Deaton John H ⓪ △ GA 4759
4707 Felker Peter ⓪ △ WE 7318

GRAND AV, NE—Contd
NE Wygant intersects
4803 Meyers Geo T ⓪ △ WE 3586
4815 Smith Ernest ⓪ △ TU 3384
4821 Cease Percy H ⓪ △ WE 6140
4831 Rickers Harry ⓪ △ GA 2720
4839 Branson Lucille M Mrs ⓪ △ TU 2435
4843 McBain Finley W ⓪ △ WE 9450
4855 Kenady Ruth ⓪ △ WE 0679
4856 Easterbee Geo A ⓪ △ TR 0329
4906 Kniss Earl R ⓪ △ MU 6482
4907 Gibson Jas L ⓪ △ TU 3477
4915 VanLon Bertha S Mrs ⓪
4927 Freeman Theo E △ WE 8773
4928 Wettelnnd Clifford A ⓪ △ TU 1633
4940 Williamson Jas ⓪ △ GA 1681
Cryderman R Wm △ TR 1484
4942 Savaro Irvin C ⓪ △ TU 4621
4945 Edwards Marvin D △ MU 8266
Richmond Violet M Mrs △ TR 5485
NE Alberta intersects
5010 House Lora I Mrs ⓪ △ MU 5989
5018 Butherus John ⓪ △ TU 4744
5026 Sibley Nora E Mrs
5027 Brown Max
Love Chas A
Milner Wm H
5030 Goodnight Walter H ⓪ △ TR 8971
5034 Pinnon Kenneth ⓪ △ GA 5525
5037 Callas Peter G ⓪ △ GA 2602
5042 Evans John S ⓪ △ TU 4684
5050 Kirchgraber John A ⓪ △ MU 7495
5051 Cantrell Eldon W ⓪ △ MU 5809
NE Webster intersects
170
Unopened to NE Ainsworth
6112 Little St Clair △ WE 0740
6120 Stoller Wesley C ⓪ △ WE 4647
NE Ashley intersects
6216 Franklin Harol E ⓪ △ WE 0091
6222 Cheney Nelson E ⓪ △ TR 7556
6232 Sorensen Eldon A ⓪ △ MU 1676
NE Holman intersects
6304 Gustin Eug F ⓪ △ GA 8912
6316 Hoover Geo A ⓪ △ MU 2623
6334 Wallemar Katheryn Mrs ⓪ △ TU 3130
6344 Brandes Henry H ⓪ △ TR 7486
6352 Winder Fred
6410 Nisonger Fred L ⓪ △ TR 7663
6418 Anderson John O ⓪ △ TR 5051
6419 Latimer Calla Mrs ⓪ △ TR 7440
6425 Peterson Francis M ⓪ △ WE 5483
6426 Winans Ernest O ⓪ △ WE 2390
6435 Kekel Theo F ⓪ △ WE 6583
6436 Hay Anita L Mrs ⓪ △ WE 4671
NE Portland blvd intersects
6512 Bedford Robt jr ⓪ △ TU 4992
6532 Chesley Marion J ⓪ △ UK 3507
6535 Baker John C ⓪ △ TR 2930
6542 Kneeland Hugh H △ TW 6689
6545 Swanson Harlan S ⓪ △ GA 9157
6555 Martin Ernest J ⓪ △ GA 1008
6562 Sellars Virgil E ⓪ △ TW 0021
6563 Lambert Robt G ⓪ △ TR 9591
6570 Hughes Nathan ⓪ △ TW 0315
6575 Carlson Chris C ⓪ △ TR 9453
6608 Severtson Arth R ⓪ △ UK 1393
6615 Kolb Calvin H ⓪ △ GA 5869
172
NE Dekum intersects
6800 Grand Aluminum Welding Co
6807 Kunz Rosa Mrs △ UK 1624
6814 Schwender Clara A Mrs ⓪
6820 Bruce Floyd E ⓪ △ UK 3363
6844 Chambers Winnie Mrs ⓪
6904 Wall Sarah S Mrs ⓪
6914 Davidson Wm S ⓪ △ TW 4776
NE Bryant intersects
7012 Saxton Clifford A △ TW 4381
7027 Mortinsen Henry V △ UK 2322
7034 Scott Warren Z ⓪ △ UK 1564
7041 Krause Floyd B ⓪ △ UK 3292
7044 Eide John A ⓪ △ UK 1437
7057 Bilyeu Chester L ⓪ △ UK 1714
NE Morgan intersects
8084 Interstate Motel and Trailer Park
Porter Louis K ⓪

176
GRAND AV, SE—From 501 E Burnside south
2 Grand Av Drug Store △ EA 0341
Grant's Fountain Lunch △ 0341
6 Lloyd Hotel △ VE 9489
8 Williams Nellie G Mrs
11 15 Smoke Shop tavern
12 Stark's Vacuum Cln Sales & △ Serv △ EA 4101
19 Star Cafe △ VE 9417
20 Stark's Vacuum Clns Sales & Serv (whol div) △ EA 6907
23 Smith Auto Parts Co Inc (br) whol △ EA 4161
32 Western Auto Sls used cars △ EA 8414
33 Fields Chevrolet Co (trock sls dept) △ EA 0181
SE Ankeny intersects
104 Wheeler-Robison Baking Co (store rm)
107 Field's Chevrolet Co autos △ EA 0181
108 Wheeler-Robison Baking Co △ EA 1494
134 Fields Chevrolet Co used cars △ EA 0181
SE Ash intersects

MERRILL LYNCH, PIERCE, FENNER & BEANE
Investment Securities — Stocks, Bonds, Commodities

GOING, NE—Contd
1455 Sullivan Jas P @ △ TR 0740
1465 Kelleher Lillian Mrs Mrs △ MU 4375
1468 Cont W Andrew △ TR 2287
1470 Cheyne Walter E △ TR 4445
1473 Smith Stafford S radio telev serv △ TR 4735
Smith Clyde T @ △ TR 4735
1483 No return
NE 15th av intersects
1508 Clayton Rodney B △ WE 5289
1512 Shepler Marion E @ △ TU 5477
1515 Harlander Evelyn @ △ WE 1005
1525 Nachtway Edw R △ GA 6674
1530 Morris Grace M Mrs @ △ TU 3605
1532 Bell Berl L
1535 Reel C Russell
NE 16th av intersects
1606 Bettcher Chester W @ △ TU 3054
1612 Kahler Conrad T @ △ TU 1978
1615 Erickson Walter E @
1623 Bradley Almon E △ TA 4140
1633 Green David L @ △ GA 3153
1634 Barkume Leo G △ GA 9364
NE 17th av intersects
1706 Antoni Reibold △ MU 5232
1714 Wade Bert J @ bldg contr △ WE 6355
1722 Hays Trimble M @ △ GA 8775
1734 Zimmerman Henry @ △ MU 2049
NE 18th av intersects
1806 Oliver Emerson M @ △ GA 1301
1831 Welsh Isabel @
NE 19th av intersects
1905 Smith Martin L @ △ TR 0456
1923 Lloyd Margie S Mrs △ WE 8239
1925 Uhlman Emma Mrs △ TR 1790
1927 Vacant
1929 Horn John L @ △ WE 9523
140
NE 20th av intersects
NE 21st av intersects
NE 22d av intersects
2207 Hughes Thos @ △ MU 7428
2215 Palmer Robt Y @ △ WE 2657
2225 Zehler Abe @ △ WE 7461
NE 23d av intersects
NE 24th av intersects
2405 Mitrovich Mark R @ △ GA 9696
2406 Lund Walter H @ △ WE 2861
NE 25th av intersects
2505 Becker Dean E @ △ GA 5642
2515 Campbell John W @ △ WE 3876
2526 McLeod Mae Mrs @ △ GA 8348
NE 26th av intersects
2624 Trubey Mary O Mrs @ △ MU 1975
2726 Williams Edgar @ △ GA 4298
NE 28th av intersects
2834 Napier Mary M Mrs @ △ MU 2029
136
NE 29th av intersects
2916 White Evan @ △ WE 0132
2923 Lenz Henry @ △ MU 5651
NE 32d av intersects
2925 Ropp Kate Mrs
2926 Schulplus Lucille F Mrs △ TR 8031
2933 Dusenberry Larry A △ WE 5814
2935 Locker Neal D △ TR 6497
2936 Gustaff Simon B @ △ TR 4147
NE 30th av intersects
3007 Gulan John P @ △ MU 7200
3015 Plauda Ross W @ △ MU 4176
3027 Taylor Alf C @ △ GA 6167
NE 31st av intersects
3112 Lundberg David C △ WE 6970
NE 31st av intersects
NE 32d av intersects
NE 32d pl intersects
3225 Donnelly Clarence I @
3239 Hale Elvin L △ MU 7908
3261 Parker Don
3263 Widmer Vivian
3265 Goff Richd E △ MU 5568
3267 Nelson Alice C Mrs △ TU 3293
3269 Labsch Alyce G Mrs △ TU 1273
3284 Walio Edw @ △ TU 1447
NE 33d av intersects
3311 Apartments
1 Euton Benj F △ TU 4986
2 O'Kelly Burwell △ GA 0829
3 Smith Carl W jr
4 Vandergrif Ellen M Mrs △ MU 8063
5 Wells Robt D △ GA 4865
6 Johnson Geo L △ WE 3952
NE 34th av intersects
3407 Saviski Jas E @ △ TR 9543
136
NE 35th av intersects
3525 Hannan Henry @ △ MU 5073
3575 Becker Wm @ △ TR 1485
NE 35th pl intersects
NE 36th av intersects
3608 Lazure Elgin H @ △ MU 3991
3626 Sprout Jerome J @ △ MU 4628
3635 Walsh Donald E @ △ TR 2826
NE 37th av intersects
3722 Church of Jesus Christ of Latter Day Saints △ WE 5535
NE 38th av intersects
3898 McQueary Elmer J @ △ GA 7971
3835 Arnold Shirley T @ △ MU 7263
3930 Teig Amos J @ △ WE 0747
NE 39th av intersects
3935 Jacobsen Harvey @ △ WE 6090
NE 40th av intersects
4051 Newell Thos C @ △ TR 5003
NE 41st av intersects
4107 Running Esten @ △ TR 4206
4110 Young Edmond G @ △ TR 8457
4124 Burnaugh Saml L @ △ MU 6035
136a
NE 42d av intersects
4220 Swartz Adam G @ △ WE 4982
rear Cain Susie Mrs
4237 Langley Jay W @ △ MU 3767
4238 White Wm F @ △ GA 6661
4245 Wisting Wayne @
4250 Nickell Buster K @
4257 Mikulic John I @ △ GA 2112
4302 Leonhardt Alex J @ △ WE 2517
4305 Koski Conrad @
4316 Steele Harry A @ △ MU 8214
4321 Hoff Frank F @
4329 Frankus Jas A @ △ TR 3453
4330 Hudson Chas M @ △ WE 1427
4340 Thomas Edith I Mrs △ TU 4150
4343 Christensen Niels C @ △ WE 2926
4404 Parker Wm L @ △ MU 1877
4408 Lagler Madeleine P @ △ WE 5168
4409 Landry Jos S @ △ WE 9236
4413 Keep Walter A @ △ TR 0606
4414 Holman Edw E @ △ TR 2620
4423 McKeel Wm @
4426 Walker Wm @ garbage collection serv △ WE 3080
4435 No return
4443 Sawyer Pearl M @ △ GA 6476
4446 Harvey Edw D @ △ GA 4446
4509 Peterson Milton N @ △ TR 0010
4510 Canfield Edw L
4513 Heider Martin E △ WE 3684
4514 Iranick Julia △ WE 5505
4524 Florea Vasile L @ △ TU 4837
4535 Lundquist Willa J @ △ WE 6616
4536 Lichtenthaler Frank △ TR 9076
4538 Enright Jos E
4540 Franstrom Dollie Mrs @ △ WE 9626
4545 Krieger John @ △ WE 6669
4557 Yorke LeRoy L @ △ WE 9532
4558 Wade Saml
4601 Couture Anne E Mrs @ △ TU 2987
4604 Moss Chas W @ △ WE 4203
4614 Worth Rose A Mrs @ △ GA 2553
4615 Ralph Raymond H @ △ WE 6137
4617 Erzen Lawrence @
4625 Stoddard Wiley R △ MU 8066
4628 Murphy Plumbing & Appliance △ GA 9596
Murphy Michl L @ △ GA 9596
4639 Smith Lee A @ △ auto repr △ GA 8434
NE 47th av intersects
4705 Edwards Mark
4720 Robson Robt M bldg contr △ WE 2257
4734 Wilmoth Gurnie F @ △ MU 8352
4736 Smith Jesse P @ △ WE 0406
4737 Vacant
4739 Sanderson Alex W @ △ TU 4315
4745 Brawley John E @ △ WE 2060
4752 Amundson Lowell E @ △ TU 3752
4812 Shogren Fred C @ △ GA 7519
4821 Ramsden Roy G @ △ GA 9904
4839 Kay Harry M @ △ GA 1932
4848 Funk Walter △ MU 6902
4850 Pennell Arth A @ △ WE 2586
4852 Vacant
4905 Dempsey Verna R Mrs @ △ TR 2848
4912 Blackledge Omega Mrs @
4922 Cone Fred W @ △ WE 7254
4917 Battem Mary L Mrs △ GA 9738
4927a Thomas Roy G @ △ MU 7177
4936 Nordgren Emma E @ △ MU 1722
4943 Burnett Wm H @
4945 White Max E △ TU 2056
4947 Williams Harry W @ △ TR 4117
5004 Dieneman Albert V @ △ GA 3818
5011 Clewell Jones E △ TR 2651
5015 Gifford D Gordon @ △ GA 4616
5022 Hall Sydney L @ △ GA 6112
5050 Brown Leroy R @ △ GA 4066
5051 Bunch Wm J @ △ GA 6558
NE 50th pl intersects
5102 McCartney Wm P @ △ GA 4573
5115 Manning Richd A @ △ WE 7288
5118 Hegy Edw C @ △ WE 7373
5131 Westerlund Ernest V @ bldg contr
NE 52d av intersects
NE 55th av intersects
5500 Olds Orville
5502 Morton Eug R
5504 Ashley Bert M
5508 Burleson Richd E
5518 Warner Wm C @ △ TU 3667
5525 Arnold Leo G @ △ GA 3681
5530 McIntosh Georgia M Mrs @
5536 Yeager Edw L @ △ TR 5554
5537 Spencer Hal B @
5543 Sieverson Alf A @ △ WE 9946
5544 Spencer Harold B @ △ WE 1115
5557 Christian Alvin @
5604 Fish Fred A @
5607 Kidd June Mrs @
5635 Whitcomb Lawrence A @ △ WE 8493
5636 Kulin Jas B @ △ GA 2236
5645 Sharpe Ross F @ △ MU 8065
5646 Vacant
5657 Hartsoe Lester L @ △ MU 4598
NE 57th av intersects
5704 Erickson Gladis L Mrs @ △ GA 0790
5707 Forkner Thos R △ GA 0923
5715 Burns Lula M Mrs @
5724 Wilcox Carl E @ △ WE 2995
5733 Bauman Harold A △ WE 6520
5745 Dennis Fay H @ △ WE 6180
rear Lang Jane Mrs △ WE 1179
5746 Chandler Geo C @ bldg contr △ TR 7325
rear Welp Frank
5805 Cookekin Olaf @ △ GA 7217
5808 Hopkins Frank E @ △ WE 6328
5816 Sarla Vell @
5825 Fast Cornelius R @ △ WE 4301
5826 Burlando Retta R @ △ WE 5625
5855 Elliott Luke F @ △ GA 5406
5858 Jacobsen Harold O △ WE 1432
5860 Jacobson & Son furn mfrs △ WE 1432
5905 Basarabs Mike @ △ TR 7358
5915 Badley Clare V @ △ WE 4974
5916 Multnomah County Fire Dist No 13 △ MU 7688
5925 Rider Leslie C @ △ TU 4136
5926 Sellers Geo D △ WE 4959
5940 Dirks Donald D △ MU 4607
NE 60th av intersects
6015 Goff Forrest W @ △ GA 9920
6099 Mason Jas C @ piano tuner △ WE 1636
NE Cully blvd intersects
6111 Cobb Eliz J
100A
6209 Johns Ruth Mrs
6210 Cook M Gordon @ △ TU 2915
6211 Akins James A
6220 Mulkins Marion D @ △ WE 6791
6221 Bauer Geo @ △ GA 5052
6230 Montgomery Harold J @
rear Montgomery Wm R △ TU 2265
6231 Benner Harry D @ △ GA 1065
6304 Cole Burt W @ △ WE 4943
6305 Dunbar Bernice I @
6318 Friend Marion A @ △ WE 0727
6319 Scott Harlan G @ △ TR 4447
6337 Sykes Russel B @ △ TU 1118
6338 Roles Wm E @ △ WE 6285
NE 64th av intersects
6402 Davis Frank H @ △ MU 8894
6403 Ring Bennard △ GA 5147
6405 Weber John J @ △ WE 0274
6424 Apartments
A Moriarty Geo E △ WE 6221
B Dixon Wm I △ MU 7579
C Stellges Donald F @ △ WE 5129
6427 Apartments
1 Wiber Vance L
2 Rutherford Richd M △ TR 0007
3 Schwarzkopf Henry
4 Belcher Robt E @ △ GA 3831
5 LaFrenier Frank J
6435 Bley Louis F @ △ WE 6538
rear Smith Oren
6444 Hall Wm T @ △ WE 4294
6507 Hawkins John C
6509 Fopp Louis @ △ TR 6857
6510 L'Abbe Medric J @ △ TR 5112
6515 Vlan Harold B @ △ WE 5107
6524 Hatfield Herman H @ △ TR 7215
6533 Russell Alvie I @ △ GA 2206
rear Johnson Richd R
6536 Steinpreis Henry L @ refuse coll△ GA 6996
NE 66th av intersects
6606 Bodenhamer Fred P @
6607 Noonan Chas L @ △ TU 2802
6623 Sanders Arth △ MU 7264
6624 Hawes Joseph D @ △ GA 3623
6625 Henselin Edw @
6630 Martin Chas @ △ MU 5607
6647 Maertens Edmund A @ △ TR 1666
6652 Tawney Francis E @ △ TU 3563
6705 Vacant
6718 Tullert Jack K @ △ WE 7125
6735 Vacant
NE 68th av intersects
6805 Garrett Geo G @ △ TR 9989
6806 Heim Arnold N @ △ MU 2872
6823 Wilkerson Earl V @ △ WE 2945
6823½ Schrieber Clem
6824 Johnson Ralph @ △ WE 0453
6840-42 Vacant
6844 Elspas John L @ △ WE 1033
6845 Johnson Fred A
6844 Elshas John @ △ WE 1033
6848 Fuller D △ WE 9538
6850 Beardsley Richd L △ GA 1380
6851 Washburn Fran @ △ WE 6962
6904 Pierce Wm A @ △ MU 3089
6905 Harder Chas R
6928 McGuire Emma L Mrs @ △ MU 2912
6929 Walmsley Albert E @ △ GA 4644
NE 70th av intersects
7007 Wright Frank J @ △ MU 5872
7008 Pitts Bernard L @ △ MU 2846
7024 Carpenter Henry H @ △ GA 8671
7025 Wukusick Peter @
7039 Waterbury Chas I @
rear Barnes Jacob F
7044 Watson Billy F @ △ MU 4597
7108 Wistisel Jos F @ △ MU 8595
7121 Collier Donald G @ △ WE 8290
7124 Carrington Wallace C @ △ WE 8931
7131 Stokes Lee C @ △ TR 5820
7134 Davis Laurens G Jr @ △ TR 4593
NE 76th av intersects
7605 Erickson Phillip J @ △ MU 6549
7609 Westran John D @ △ MU 5308
7621 Poindexter Carrie V Mrs △ TR 7566
7622 Grier Morris
NE 77th av intersects
NE 78th av intersects
NE 79th av intersects
7919 Ketcham Thos R @ △ TU 4765
8001 Stine Stanley F @ △ TR 5573
9015 Edwards Harland H @ △ TR 4780
8025 Linder John G @ △ GA 9173
8037 Rathmanner Laura M Mrs @ △ GA 8573
8049 Lundstrom John G @ △ GA 1561
8111 Kelly John R @ △ TR 9873
8123 Burnes Robt G @ △ TU 1784
NE 82d av intersects
94A
NE 82d av intersects
8202 Zimmerman Al P
8222 Marriott Ellis S Mrs @ △ WE 9202
8225 Caple Alga C Mrs @ △ WE 5710
8234 Cameron Wm F △ TU 3712
8235 Williams Roy A @ △ GA 9101
NE 83d av intersects
8304 Olsen Walter M @ △ MU 0487
8321 Erskine Edmund G @ △ WE 0227
8335 Collins Richd H @ △ TR 4316
8336 Christenson John O @ △ MU 7501
NE 84th av intersects
8415 Toombs Frank @ △ MU 1012
8416 McDonald L M △ GA 5873
8457 Heide Wendell F @ △ MU 7129
8501 Dustan Burnham G @ △ TR 2226
8515 Wheeler Paul J △ MU 0418
8535 Shelley Arne R @ △ TR 1094
NE 86th av intersects
8607 Perry Anton D @ △ TR 9784
8625 Parrish James S △ WE 2198
8634 Erickson Norma J △ NW 7256
8635 Holt Glenne E @ △ GA 4779
NE 87th av intersects
8711 Rasmussen Thos H @ △ TR 5936
8720 Adams Ruby Mrs @ △ WE 3564
8623 Summers Walter E @ △ WE 8042
8732 Phelps Keith D @ △ TR 8388
8733 Jeremiah Herbert M @ △ GA 9970
8734 Artman Leo J @ △ WE 8383
NE 88th av intersects
8817 Lewis Raymond F @ △ WE 0315
8827 Adams Elmer M @ △ GA 3332
8837 Stephenson Wm L @ △ WE 1445
NE 89th av intersects
8906 Siler Wade P △ MU 5272
8907 Pies Henry J @ △ WE 3016
8913 Kolden Ralph @ △ MU 4089
8914 Bigler Harry @
8925 Carlson Ethel M Mrs @
8926 Falk Earrl H @ △ GA 6531
8935 Pierce Gerald L @ △ WE 1786
8943 Duernberger Leslie H @ △ TR 8054
NE 90th av intersects
9005 Allin Bruce J @ △ WE 5973
9015 Durnin Etha T Mrs @ △ WE 7372
9025 Arfsten Wm N @
9033 Carlson Carroll M @ △ TU 2566

GOING, NE—Contd
9038 Smith James M △ GA 1486
9043 Hamilton Jas P @ △ GA 1735
NE 91st av intersects

63
GOING COURT, N—From 4615 N Colonial av w
1620 Hendrickson Marie D @ △ WE 4002
1621 Spear Eug V @ △ MU 4877
1627 Dougherty J B @ △ MU 1272
N Concord av intersects
1711 Young Clyde C @ △ WE 3472
1742 Friedrick John H △ TU 3935
1823 Nalom Olaf W @ △ MU 7278
N Denver av intersects

94A
GOING PLACE, NE—From NE 80th av east to NE 87th av 2 north of NE Prescott
NE 82d av intersects
8221 McDowell Paul L @ △ TU 1439
8233 Noakes Billy J △ TU 3443
8245 Goodman Hugh W @ △ TU 3896
8311 Adams Eddy H @ △ TU 1143
8325 Vacant
8337 Burke Robt J @ △ TU 1235
8401 Leonard Luther S @ △ MU 1878
8413 Missfeldt Wm A @ △ TU 3157
8423 Valentine Omer J @ △ TU 4434
8437 Sherman Sidney L △ GA 3488
8501 Vacant
8513 Rinehart Vernon L @ △ WE 8270
8525 O'Leary Martin B @ △ WE 9841
8545 Edwards Chas @ △ TR 2932
8603 Rogers Richd L @ △ TR 5896
8617 Neill Henry C @
8631 Drynan Fredk @ △ TU 3049
NE 87th av intersects

39
GONA, NW (Guild's Lake Courts) — From NW 51st av NW to NW 54th av East of NW StHelens rd

27
GORDON, NW (Blythswood) — From nw Belgrave south to nw Thurman west of nw StHelens rd

53
GRAHAM, N — From 2746 N Williams av w
20 Brandbert Inga M Mrs △ TR 4385
Irvin Earl B
Rohan Joseph H
23 Curtis Wm H @
23a Crane Willie C △ MU 0815
31 Newcomb Busch △ GA 2459
36 Olson Rdudolph H @
106 Warren Amanda Mrs @ △ WE 1224
110 Lee Yoke @ △ TR 3508
111 Davis John H △ TR 4628
Dean Walter △ TR 0312
122 Robison Jacob @ △ TU 3831
N Vancouver av intersects
223 Frost Ida Mrs △ WE 4061
228 Robinson General @ △ TU 1775
229 Plummer LaVerne C △ WE 0320
237 Randolph H Geo Rev
240 Celic @
N Gantenbein av intersects
N Commercial av intersects
504-12 Emanuel Hosp (nurses' home)
520 Thorkildson Inga △ MU 5141
521 James Thos @ △ WE 7497
532 Turner Reth E @ △ TR 7241
N Kerby av intersects
625 City Garage & Whse
N Borthwick av intersects
708 McPherson Elmer
716 Robinson Alf @ △ GA 1608
722 Tetro Wm @
725 Patterson Helen Mrs @ △ WE 7885
728 Gieler Bertha M Mrs @
729 Brewer Floretta Mrs @ △ MU 8995
734 Riehl Gabriel J @ △ GA 7094
739 Haynes Wilber @ △ GA 1706
745 Yandle Jesse S
748 Crowder Clifford C @ △ WE 5700
749 Campbell Henry J △ WE 3617
N Albina av intersects
804 Elliston Geo W @ △ TR 7065
808 Walter Willie @ △ GA 2556
811 Clark Mabel E Mrs
814 Manley Valley
815 Matthews Louise △ TR 7239
Morgan Gertrude Mrs
821 Kennedy Larry @ △ WE 0209
822 Thomas Essie M Mrs △ TR 0919
828 Flaherty Danl T @
831 Patterson Cecil C △ TU 1038
845 Teller Constn Co genl contrs △ WE 2295
850 Avery Plmbg & Htg Co △ TU 5269
917 Luendorf Frank
922 Goska Stanley P @
930 Williams Otis O @ △ GA 5254

68
GRAHAM, N —From 2746 N Williams av e
16 Kennedy Earl
Nash Clyde
17 Vacant
18 Price Laura △ TU 1465
22 Nelson Leonard R @ △ WE 1132
28 Price Floyd E @ △ GA 5405
29 Hollis R C △ MU 6154
Tenny Rosetta △ WE 7512
37 Fisher Turner @ △ WE 1757
43 Turner Clarence C @ △ TR 5242
46 Pugh Isaac W @ △ WE 3405
48 Vacant
51 Nalling Forrest L @ △ WE 1864
54 Fitz Geo @
55 Johnson Emory △ WE 9342
62 Wilson Frank jr △ TR 6665
67 Avery Elmo @ △ MU 2546
69 Joshos Willie H △ TR 2942
70 Robertson Ruth B Mrs △ WE 2747
76 Lewis John W △ GA 7244
77 Roberts Cy @ △ TR 5464
81 Beaman Cessious △ WE 8570
82 Boyd Jos E △ TR 7318
89 Roberts Jas A △ TU 2065
NE Rodney av intersects
101 Ross Ellis
103 Offord John @ △ GA 7509

TP	Adjoining	Source
-	✓	R. L. Polk Co. Publishers

GRAHAM 1955

GRAHAM, N—Contd
111 Christ Henry J ◎ △ TU 2838
123 Blye B Elisc △ MU 7774
126 Vacant
133 Brown Wm J △ TR 3481
202 Freeman Wm M ◎ △ TR 3183
203 Nelson Jas C △ 0713
213 Johnson Leon A ◎ △ WE 0546
218 Holm Oscar A ◎ △ TR 4258
223 Green Edw C ◎ △ TU 2581
226 Schnabel Richd F ◎ △ TR 7133
232 Bell Luther O △ WE 3936
237 Krieger Adam ◎
239 Teshman Jerome J △ WE 7868
306 Thompson Walter L ◎ △ TR 3367
307 Nelson Valdemar ◎ △ GA 3948
309 Kesler Harold △ TR 2478
312 Anderson Josephine M ◎ △ TR 3053
NE Union av intersects
420 Miller Edith E ◎
422 Taylor L T △ MU 6182
431 Lallich Pasko ◎
432 Dewey Anna M Mrs ◎
441 LaPoe Harold E ◎ △ GA 2164
504 Vacant
505 Wambold Isaac E ◎ △ GA 6497
Hagenauer Rose E △ GA 7423
515 Deane Lewis L △ TU 1072
516 Friauf Richd H ◎ △ GA 2327
522 Ivey Wearne E ◎
523 Simmons Lucile N △ MU 0923
526 Taylor Louis F
533 Templin Jesse ◎
534 Josephson Ludwig ◎ △ GA 8607
Johannsen Andw
542 Garvin Lancelot J jr ◎ △ GA 3749
545 Hash Ralph
547 Langley Jessie Mrs
603 Jenkins Danl ◎ △ MU 0384
608 Krist Henry ◎ △ GA 2458
Krist Alois J ◎ △ TU 2391
611 Frist Alois J ◎ △ TU 2391
619 Schlitt Eliz R Mrs ◎ △ GA 0879
626 Garvin Lancelot J ◎ △ TR 8596
627 Grellet Richd M ◎ △ WE 1151
Reliable Sign Co
633 Sisco Paul R △ GA 6208
86
NE 7th av intersects
Unopened to NE 72d av
NE 76th av intersects

86
GRAHAM PLACE, NE — W from NE 70th av bet NE Stanton and NE Alameda
6924 Reifschneider Otto C ◎ △ WE 6585
6935 Drois John C ◎ △ WE 3658
6942 Farley Arth A ◎ △ TR 7007
6965 Brewster J Russel ◎ △ TR 9843
6968 Baggett Wm R ◎ △ TR 3135
6981 Loney Geo C ◎ △ TR 6737
6986 Cady Kenneth C ◎ △ TU 4944

169
GRAILL DRIVE, SW (Council Crest) —From Fairmount blvd northeast to sw Curry

8
GRANADA COURT, NE (Unofficial)—From NE Oregon to NE Holladay n bet NE 23d av NE 24th avs
180-213 Granada Court Apartments
180 Baty Jack E △ EA 3952
181 Mork Mildred C △ FI 6946
182 McDonald Eug △ VE 7206
183 Roach R M △ FI 2068
186 Shanks Ardis A △ VE 7173
187 Fisher Thelma F △ EA 9224
188 Schwartz Chas △ FI 2357
189 Hicks Virginia M △ FI 1830
192 Cohen Helen △ EA 1002
193 Klein Isadore
194 Kauffman Edw G △ EM 9401
195 Crang Edna Mrs △ EM 7509
NE Pacific intersects
200 Marks Arth A mgr △ EA 5759
201 Parker Lawrence B
202 Peck Bertha A Mrs △ FI 4506
203 Adams Carl E △ EM 0310
206 Vacant
207 Castner Theresa △ EA 2862
208 Bergstrom Wayne A △ VE 0922
209 Goodwin Kenneth K △ VE 0674
211 Southerland Geo B
213 Leopold Sam △ EM 6877
N Holladay intersects

2
GRAND AV, NE—From 501 E Burnside n
6 United Finance Co loans △ EA 5156
34 Fields Chevrolet Co reprs △ EA 0181
NE Couch intersects
106 Armstrong & Goetz Motor Co auto dlrs △ FI 7271 7272
107 Cosart Lee Mtr Co auto dlrs △ FI 5331
NE Davis intersects
201 Carneau Al Used Cars △ VE 3346
202 Manli Cafe △ VE 9324
203 Bee Line Frame & Axle Serv auto reprs △ EA 9942
204 Estate Apartments
Neil Evelyn Mrs ◎ △ EM 8500
Burton Ray
Boge Mervin
Brenning Marlene Mrs
Marr Melvin
Matson Eddie
Street continued
206 Sagner Max (whse)
212 Nu-Way Body Works △ EA 7237
224 Gluth Al Mtrs used cars △ VE 5155
229 American Auto Sls used cars △ EA 8262
234 Rubbe John Motors used cars
NE Everett intersects
300 Marks Motors (used car dept) △ FI 3443
Sullivans Gulich intersects
NE Glisan intersects
58
524 Sears Roebuck and Co dept store △ FI 3311
537 Sears Roebuck and Co (key shop)
NE Hoyt intersects
607 Rods Shoe Fair △ VE 7606
613 Bungalow Apartments △ VE 4791
1 Ling Ernest M
2 Murphy Wm F
3 Small Roy
4 Murphy Spencer T △ VE 4791
5 Herdman Clyde
6 Sill Ronald
7 Fields Harry
615 McGee's restr
619 Pifer's Record Shop music shop △ EM 2015
631 Rodgers Five Ten Twenty Five Stores (br) △ FI 3614
710 Sears Roebuck & Co gas sta
727 Mathis V Co roofer △ EA 4255
733 Winters Furn (display rm) △ FI 7011
734 Andy's Body Shop △ VE 5516
Portland Auto Glass Co △ EM 6134
NE Oregon intersects
802 Vacant
804 Vacant
805 Saberoff Bill Used Cars △ FI 9701
806 Vacant
808 Fettig Anton
816 B&B Coffee Shop △ VE 9940
Oregon Drug Co Inc △ EM 0152
823 Haggstrom Ralph J △ FI 9439
837 Winters Furn Co △ EM 4220
NE Pacific intersects
902 Keeth David
904 Allinger David E
906 Cook Helen E Mrs
908 Cooley Lester
921 Shannon Tillie J Mrs ◎
931 Kraus Jas C △ EA 4514
Stanley Frank I △ EM 9532
937 Hamilton H J Belton jr △ VE 1354
1034 Holladay Park Apartments
1 Lopez Allen P △ VE 1537
2 Waddell Ronald
3 Luckyeare Verda R
4 Clarke Elaine
5 Bogart Ralph △ EM 4642
6 Braaton Anna
7 Ball Merle L △ VE 6244
8 Culver Elmer G
21 Plank John N △ EM 6515
22 Griggs Robt
23 Hammond Donald L
24 Evans Robt △ EA 1321
25 Vacant
26 Lake Clarence C △ EA 1063
27 Bos Henry E
28 Hall Lorene M Mrs △ VE 6129
31 Macho Albert F △ FI 5600
32 Vacant
33 Anderson Helen G Mrs △ EM 9665
34 Wilde Irene Mrs △ FI 8730
35 Roedel John W △ FI 3015
36 McKinney Helen Mrs
37 Vacant
38 Sieler Robt W
NE Hassalo intersects
1132 Northwest Insecticide Co Inc pest control △ EA 7334
634
NE Multnomah intersects
1207 Fire Sta No 13 △ EA 5591
1208 Zeis Hazel Mrs △ VE 3841
1212 Price Hazel D Mrs
Wallman M O Mrs △ VE 2813
1218 Sirianni Franc ◎ △ EA 7328
1234 Lamar Nelly W Mrs ◎ △ EA 7328
NE Wasco intersects
1314 School Dist No 1 (Property Dept) △ FI 3892
N Clackamas intersects
1414 Stiegelmeier Floyd M ◎ △ MU 8224
1421 Warndahl Geo W △ WE 6684
1426 Yoder Chas P ◎ △ WE 4397
1436 Rylands Albert △ WE 3781
NE Halsey intersects
1517 Christianson Mina A
1527 Johnson Hilma M Mrs △ TR 0781
1530 Brooks △ Taylor auto pntrs △ TR 4208
1535 Madigan Matthew L ◎ △ TR 9095
1537 Singer Ralph △ TU 4739
NE Weidler intersects
1602 Henrickson Esther Mrs ◎ △ TR 9500
1608 Graven Edgar C ◎ △ TR 4075
1611 Vacant
1616 Anderson Millard A ◎
1617 Vacant
1626 Vacant
NE Broadway intersects
68
NE Schuyler intersects
1812 Pacific Body Builders Inc (side entrance)
1819 Langton Walter ◎ △ WE 4797
1820 Matthews Howard O ◎ △ MU 1040
1830 Hepburn Malcolm J
1836 Canyon John
NE Hancock intersects
120
Unopened to NE Fremont
3511 Campion Edw ◎
3520 Sinnor J H ◎ △ TR 1056
3521 Riddle Alva M △ WE 1017
3524 Mueller Arth M ◎ △ TU 4226
3532 Cole David J ◎ △ TR 5104
3533 Cochran Michl Mrs ◎ △ TR 3382
3603 Miller Wm ◎ △ WE 4031
3606 Rand Webster B ◎ △ GA 9757
3613 Jones Chas C ◎ △ WE 5894
3614 Bird Robt D ◎ △ TR 7121
3622 Bloom Christina ◎ △ TR 2325
3623 Crockett Marvin T ◎ △ TR 4605
3636 Kropp Karl ◎ △ WE 5569
3637 Guneaulis Irene ◎ △ GA 8211
3707 Spady Henry ◎
3716 Klein Ernest garbage collection serv
Spady Mollie Mrs ◎ △ GA 0374
3717 Salle Otto P △ WE 7440
3726 Rudolph Emanuel E ◎ garbage collect on serv △ TR 9740
3727 Haworth Eldwright M ◎ △ GA 1938
3734 Vacant
3737 Vacant
3738 Baemann Eliz Mrs ◎
3806 Burbach Henry ◎ TR 1791
3807 Reimer Fred F ◎
3814 Derr John ◎ △ WE 3835
Jenning Lacy I Mrs ◎ △ TU 4401
3817 Jennings Lacy I Mrs ◎ △ TU 4401
3824 Randall Edwin J ◎ △ WE 3835
3827 Mattox Car l R ◎
NE Failing intersects
3903 Thazton Barney L ◎ △ GA 9118
3904 Haynes Lucious J ◎ △ MU 7581
3913 Evans Herbert F ◎ △ MU 1081
3916 Hefcke Albert L ◎ △ GA 4688
3923 Walker Jacob ◎ △ TU 5884
3924 Krieger Christina Mrs ◎ △ GA 2648
Myers Dan L
3932 Vacant
3936 Leonardini Eliz Mrs
3946 Gable Adam ◎ △ GA 8654
3949 Dillman Alice Mrs △ WE 5154
3954 Glawe Otto T ◎ △ GA 8318
3957 Schlitt Jacob ◎ △ GA 9344
3962 Eystad Henry ◎ △ WE 3368
3969 Crockett Vern M ◎ △ TR 5570
3970 Krieger Goldie L Mrs ◎ △ WE 4430
3974 Krause Fredrick △ TR 8029
NE Shaver intersects
4003 Tygart Harold D △ TR 5405
4004 Quenville Gertrude O Mrs ◎ △ GA 8138
4009 Lolley Wilbert ◎ △ GA 2638
4018 Lee Inga Mrs △ TU 4665
4026 Winters C L ◎
4033 Schroeder Nicholas ◎ △ GA 1202
4036 Vacant
4044 Digman C E △ WE 2012
4051 Vacant
4052 Rigdom Chas E ◎
4053 Vacant
4054 Blair Lillian Mrs
4062 Kimmel David ◎ △ TU 2975
4063 Krieger Wm
4077 McLaughlin John H ◎
NE Mason intersects
4110 Newcom Frank E △ WE 3573
4121 Am Bedding Co △ TR 3855
4122 Vacant
4126 Woodland Ernest ◎ △ GA 8226
4136 Vacant
4207 Sheppard Jas ◎ △ WE 9256
4208 Pederson Kenneth C ◎ genl contr
4213 Wetzel Alex H ◎ △ MU 8471
4218 Jackman Charlie ◎ △ GA 6473
Jackson Hermas
4226 Vacant
4227 Boss Marshall ◎ △ TR 7550
NE Skidmore intersects
4307 Vacant
4314 Elliott Levi J ◎ △ TR 8976
4317 Williams Harvey
4324 Welch Wm F ◎ △ WE 2732
4327 Brown Pearlie Mrs
4400 Hodges Sylvester O
4406 Beeman Theo H ◎ △ WE 5319
146
NE Prescott intersects
4505 Rueger Alex ◎◎△ GA 4734
4515 Sittner Geo P ◎ △ GA 6895
4524 Thomas Geo ◎ △ TR 0814
4535 Brown Nellie C Mrs ◎
NE Going intersects
4621 Deaton John H ◎ △ GA 4759
4707 Felker Peter ◎ △ WE 7318

GRAND AV, NE—Contd
NE Wygant intersects
4803 Meyers Geo T ◎ △ WE 3586
4815 Smith Ernest ◎ △ TU 3384
4821 Cease Percy H ◎ △ WE 6140
4831 Rickers Harry ◎ △ GA 2720
4839 Branson Lucille M Mrs ◎ △ TU 2435
4843 McBain Finley W ◎ △ WE 9450
4855 Kenady Ruth ◎ △ WE 0679
4856 Easterbee Geo A ◎ △ TR 0329
4906 Kniss Earl R ◎ △ MU 6482
4907 Gibson Jas L ◎ △ TU 3477
4915 VanLon Bertha S Mrs ◎
4927 Freeman Theo E △ WE 8773
4928 Wettelnnd Clifford A ◎ △ TU 1633
4940 Williamson Jas ◎ △ GA 1681
Cryderman R Wm △ TR 1484
4942 Savaro Irvin C ◎ △ TU 4621
4945 Edwards Marvin D △ MU 8266
Richmond Violet M Mrs △ TR 5485
NE Alberta intersects
5010 House Lora I Mrs ◎ △ MU 5089
5018 Butherus John ◎ △ TU 4744
5026 Sibley Nora E Mrs
5027 Brown Max
Lore Chas A
Milner Wm H
5030 Goodnight Walter H ◎ △ TR 8971
5034 Pinnon Kenneth ◎ △ GA 5525
5037 Callas Peter G ◎ △ GA 2602
5042 Evans John S ◎ △ TU 4684
5050 Kirchgraber John A ◎ △ MU 7495
5051 Cantrell Eldon W ◎ △ MU 5809
NE Webster intersects
170
Unopened to NE Ainsworth
6112 Little St Clair △ WE 0740
6120 Stoller Wesley C ◎ △ WE 4647
NE Ashley intersects
6216 Franklin Harol E ◎ △ WE 0091
6222 Cheney Nelson E ◎ △ TR 7556
6232 Sorensen Eldon A ◎ △ MU 1676
NE Holman intersects
6304 Gustin Eug F ◎ △ GA 8912
6316 Hoover Geo A ◎ △ MU 2623
6334 Wallemar Katheryn Mrs ◎ △ TU 3130
6344 Brandes Henry H ◎ △ TR 7486
6352 Winder Fred
6410 Nisonger Fred L ◎ △ TR 7663
6418 Anderson John O ◎ △ TR 5051
6419 Latimer Calla Mrs ◎ △ TR 7440
6425 Peterson Francis M ◎ △ WE 5483
6426 Winans Ernest O ◎ △ WE 2390
6435 Kekel Theo F ◎ △ WE 6583
6436 Hay Anita L Mrs ◎ △ WE 4671
NE Portland blvd intersects
6512 Bedford Robt jr ◎ △ TU 4992
6532 Chesley Marion J ◎ △ UK 3507
6535 Baker John C ◎ △ TR 2930
6542 Kneeland Hugh H △ TW 6689
6545 Swanson Harlan S ◎ △ GA 9157
6555 Martin Ernest J ◎ △ GA 1008
6562 Sellars Virgil E ◎ △ TW 0021
6563 Lambert Robt G ◎ △ TR 9591
6570 Hughes Nathan ◎ △ TW 0315
6575 Carlson Chris C ◎ △ TR 9453
6608 Severtson Arth R ◎ △ UK 1393
6615 Kolb Calvin H ◎ △ GA 5869
172
NE Dekum intersects
6800 Grand Aluminum Welding Co
6807 Kunz Rosa Mrs △ UK 1624
6814 Schwender Clara A Mrs ◎
6826 Bruce Floyd E ◎ △ UK 3363
6844 Chambers Winnie Mrs ◎
6904 Wall Sarah S Mrs ◎
6914 Davidson Wm S ◎ △ TW 4776
NE Bryant intersects
7012 Saxton Clifford A △ TW 4381
7027 Mortinsen Henry V △ UK 2322
7034 Scott Warren Z ◎ △ UK 1564
7041 Krause Floyd B ◎ △ UK 3292
7044 Eide John A ◎ △ UK 1437
7057 Bilyeu Chester L ◎ △ UK 1714
NE Morgan intersects
8084 Interstate Motel and Trailer Park
Porter Louis K ◎

176
GRAND AV, SE—From 501 E Burnside south
2 Grand Av Drug Store △ EA 0341
Grant's Fountain Lunch △ 0341
6 Lloyd Hotel △ VE 9489
8 Williams Nellie G Mrs
11 15 Smoke Shop tavern
12 Stark's Vacuum Cln Sales & △ Serv △ EA 4101
19 Star Cafe △ VE 9417
20 Stark's Vacuum Clns Sales & Serv (whol div) △ EA 6907
23 Smith Auto Parts Co Inc (br) whol △ EA 4161
32 Western Auto Sls used cars △ EA 8414
33 Fields Chevrolet Co (truck sls dept) △ EA 0181
SE Ankeny intersects
104 Wheeler-Robison Baking Co (store rm)
107 Field's Chevrolet Co autos △ EA 0181
108 Wheeler-Robison Baking Co △ EA 1494
134 Fields Chevrolet Co used cars △ EA 0181
SE Ash intersects

MERRILL LYNCH, PIERCE, FENNER & BEANE
Investment Securities — Stocks, Bonds, Commodities

GOING, NE—Contd
1455 Sullivan Jas P ◎ △ TR 0740
1465 Kelleher Lillian Mrs Mrs △ MU 4375
1468 Cort W Andrew △ TR 2287
1470 Cheyne Walter E △ TR 4445
1473 Smith Stafford S radio telev serv △ TR 4735
Smith Clyde T ◎ △ TR 4735
1483 No return
NE 15th av intersects
1508 Clayton Rodney B △ WE 5289
1512 Shepler Marion E ◎ △ TU 5477
1515 Harlander Evelyn ◎ △ WE 1005
1525 Nachtway Edw R △ GA 6674
1530 Morris Grace M Mrs ◎ △ TU 3605
1532 Bell Berl L
1535 Reel C Russell
NE 16th av intersects
1606 Bettcher Chester W ◎ △ TU 3054
1612 Kahler Conrad T ◎ △ TU 1978
1615 Erickson Walter E ◎
1623 Bradley Almon E △ TA 4140
1633 Green David L ◎ △ GA 3153
1634 Barkume Leo G △ GA 9364
NE 17th av intersects
1706 Antoni Reibold △ MU 5232
1714 Wade Bert J ◎ bldg contr △ WE 6355
1722 Hays Trimble M ◎ △ GA 8775
1734 Zimmerman Henry ◎ △ MU 2049
NE 18th av intersects
1806 Oliver Emerson M ◎ △ GA 1301
1831 Welsh Isabel ◎
NE 19th av intersects
1905 Smith Martin L ◎ △ TR 0456
1923 Lloyd Margie S Mrs △ WE 8239
1925 Uhlman Emma Mrs △ TR 1790
1927 Vacant
1929 Horn John L ◎ △ WE 9523
140
NE 20th av intersects
NE 21st av intersects
NE 22d av intersects
2207 Hughes Thos ◎ △ MU 7428
2215 Palmer Robt Y ◎ △ WE 2657
2225 Zehler Abe ◎ △ WE 7461
NE 23d av intersects
NE 24th av intersects
2405 Mitrovich Mark R ◎ △ GA 9696
2406 Lund Walter H ◎ △ WE 2861
NE 25th av intersects
2505 Becker Dean E ◎ △ GA 5642
2515 Campbell John W ◎ △ WE 3876
2526 McLeod Mae Mrs ◎ △ GA 8348
NE 26th av intersects
2624 Trubey Mary O Mrs ◎ △ MU 1975
2726 Williams Edgar ◎ △ GA 4298
NE 28th av intersects
2834 Napier Mary M Mrs ◎ △ MU 2029
136
NE 29th av intersects
2916 White Evan ◎ △ WE 0132
2923 Lenz Henry ◎ △ MU 5651
NE 32d av intersects
2925 Ropp Kate Mrs
2926 Schulplus Lucille F Mrs △ TR 8031
2933 Dusenberry Larry A △ WE 5814
2935 Locker Neal D △ TR 6497
2936 Gustaff Simon B ◎ △ TR 4147
NE 30th av intersects
3007 Gulan John P ◎ △ MU 7200
3015 Plauda Ross W ◎ △ MU 4176
3027 Taylor Alf C ◎ △ GA 6167
NE 31st av intersects
3112 Lundberg David C △ WE 6970
NE 31st av intersects
NE 32d av intersects
NE 32d pl intersects
3225 Donnelly Clarence I ◎
3239 Hale Elvin L △ MU 7908
3261 Parker Don
3263 Widmer Vivian
3265 Goff Richd E △ MU 5568
3267 Nelson Alice C Mrs △ TU 3293
3269 Labsch Alyce G Mrs △ TU 1273
3284 Walio Edw ◎ △ TU 1447
NE 33d av intersects
3311 Apartments
1 Euton Benj F △ TU 4986
2 O'Kelly Burwell △ GA 0829
3 Smith Carl W jr
4 Vandergrif Ellen M Mrs △ MU 8063
5 Wells Robt D △ GA 4865
6 Johnson Geo L △ WE 3952
NE 34th av intersects
3407 Saviski Jas E ◎ △ TR 9543
136
NE 35th av intersects
3525 Hannan Henry ◎ △ MU 5073
3575 Becker Wm ◎ △ TR 1485
NE 35th pl intersects
NE 36th av intersects
3608 Lazure Elgin H ◎ △ MU 3991
3626 Sprout Jerome J ◎ △ MU 4628
3635 Walsh Donald E ◎ △ TR 2826
NE 37th av intersects
3722 Church of Jesus Christ of Latter Day Saints △ WE 5535
NE 38th av intersects
3898 McQueary Elmer J ◎ △ GA 7971
3835 Arnold Shirley T ◎ △ MU 7263
3930 Teig Amos J ◎ △ WE 0747
NE 39th av intersects
3935 Jacobsen Harvey ◎ △ WE 6090
NE 40th av intersects
4051 Newell Thos C ◎ △ TR 5003
NE 41st av intersects
4107 Running Esten ◎ △ TR 4206
4110 Young Edmond G ◎ △ TR 8457
4124 Burnaugh Saml L ◎ △ MU 6035
136a
NE 42d av intersects
4220 Swartz Adam G ◎ △ WE 4982
rear Cain Susie Mrs
4237 Langley Jay W ◎ △ MU 3767
4238 White Wm F ◎ △ GA 6661
4245 Wisting Wayne ◎
4250 Nickell Buster K ◎
4257 Mikulic John I ◎ △ GA 2112
4302 Leonhardt Alex J ◎ △ WE 2517
4305 Koski Conrad ◎
4316 Steele Harry A ◎ △ MU 8214
4321 Hoff Frank F ◎
4329 Frankus Jas A ◎ △ TR 3453
4330 Hudson Chas M ◎ △ WE 1427
4340 Thomas Edith I Mrs △ TU 4150
4343 Christensen Niels C ◎ △ WE 2926
4404 Parker Wm L ◎ △ MU 1877
4408 Lagler Madeleine P ◎ △ WE 5168
4409 Landry Jos S ◎ △ WE 9236
4413 Keep Walter A ◎ △ TR 0606
4414 Holman Edw E ◎ △ TR 2620
4423 McKeel Wm ◎
4426 Walker Wm ◎ garbage collection serv △ WE 3080
4435 No return
4443 Sawyer Pearl M ◎ △ GA 6476
4446 Harvey Edw D ◎ △ GA 4446
4509 Peterson Milton N ◎ △ TR 0010
4510 Canfield Edw L
4513 Heider Martin E △ WE 3684
4514 Iranick Julia △ WE 5505
4524 Florea Vasile L ◎ △ TU 4837
4535 Lundquist Willa J ◎ △ WE 6616
4536 Lichtenthaler Frank △ TR 9076
4538 Enright Jos E
4540 Franstrom Dollie Mrs ◎ △ WE 9626
4545 Krieger John ◎ △ WE 6669
4557 Yorke LeRoy L ◎ △ WE 9532
4558 Wade Saml
4601 Couture Anne E Mrs ◎ △ TU 2987
4604 Moss Chas W ◎ △ WE 4203
4614 Worth Rose A Mrs ◎ △ GA 2553
4615 Ralph Raymond H ◎ △ WE 6137
4617 Erzen Lawrence ◎
4625 Stoddard Wiley R △ MU 8066
4628 Murphy Plumbing & Appliance △ GA 9596
Murphy Michl L ◎ △ GA 9596
4639 Smith Lee A ◎ △ auto repr △ GA 8434
NE 47th av intersects
4705 Edwards Mark
4720 Robson Robt M bldg contr △ WE 2257
4734 Wilmoth Gurnie F ◎ △ MU 8352
4736 Smith Jesse P ◎ △ WE 0406
4737 Vacant
4739 Sanderson Alex W ◎ △ TU 4315
4745 Brawley John E ◎ △ WE 2060
4752 Amundson Lowell E ◎ △ TU 3752
4812 Shogren Fred C ◎ △ GA 7519
4821 Ramsden Roy G ◎ △ GA 9904
4839 Kay Harry M ◎ △ GA 1932
4848 Funk Walter △ MU 6902
4850 Pennell Arth A ◎ △ WE 2586
4852 Vacant
4905 Dempsey Verna R Mrs ◎ △ TR 2848
4912 Blackledge Omega Mrs ◎
4922 Cone Fred W ◎ △ WE 7254
4917 Battem Mary L Mrs △ GA 9738
4927a Thomas Roy G ◎ △ MU 7177
4936 Nordgren Emma E ◎ △ MU 1722
4943 Burnett Wm H ◎
4945 White Max E △ TU 2056
4947 Williams Harry W ◎ △ TR 4117
5004 Dieneman Albert V ◎ △ GA 3818
5011 Clewell Jones E △ TR 2651
5015 Gifford D Gordon ◎ △ GA 4616
5022 Hall Sydney L ◎ △ GA 6112
5050 Brown Leroy R ◎ △ GA 4066
5051 Bunch Wm J ◎ △ GA 6558
NE 50th pl intersects
5102 McCartney Wm P ◎ △ GA 4573
5115 Manning Richd A ◎ △ WE 7288
5118 Hegy Edw C ◎ △ WE 7373
5131 Westerlund Ernest V ◎ bldg contr
NE 52d av intersects
NE 55th av intersects
5500 Olds Orville
5502 Morton Eug R
5504 Ashley Bert M
5508 Burleson Richd E
5518 Warner Wm C ◎ △ TU 3667
5525 Arnold Leo G ◎ △ GA 3681
5530 McIntosh Georgia M Mrs ◎
5536 Yeager Edw L ◎ △ TR 5554
5537 Spencer Hal B ◎
5543 Sieverson Alf A ◎ △ WE 9946
5544 Spencer Harold B ◎ △ WE 1115
5557 Christian Alvin ◎
5604 Fish Fred A ◎
5607 Kidd June Mrs ◎
5635 Whitcomb Lawrence A ◎ △ WE 8493
5636 Kulin Jas B ◎ △ GA 2236
5645 Sharpe Ross F ◎ △ MU 8065
5646 Vacant
5657 Hartsoe Lester L ◎ △ MU 4598
NE 57th av intersects
5704 Erickson Gladis L Mrs ◎ △ GA 0790
5707 Forkner Thos R △ GA 0923
5715 Burns Lula M Mrs ◎
5724 Wilcox Carl E ◎ △ WE 2995
5733 Bauman Harold A △ WE 6520
5745 Dennis Fay H ◎ △ WE 6180
rear Lang Jane Mrs △ WE 1179
5746 Chandler Geo C ◎ bldg contr △ TR 7325
rear Welp Frank
5805 Cookekin Olaf ◎ △ GA 7217
5808 Hopkins Frank E ◎ △ WE 6328
5816 Sarla Vell ◎
5825 Fast Cornelius R ◎ △ WE 4301
5826 Burlando Retta R ◎ △ WE 5625
5855 Elliott Luke F ◎ △ GA 5406
5858 Jacobsen Harold O △ WE 1432
5860 Jacobson & Son furn mfrs △ WE 1432
5905 Basarabs Mike ◎ △ TR 7358
5915 Badley Clare V ◎ △ WE 4974
5916 Multnomah County Fire Dist No 13 △ MU 7688
5925 Rider Leslie C ◎ △ TU 4136
5926 Sellers Geo D △ WE 4959
5940 Dirks Donald D △ MU 4607
NE 60th av intersects
6015 Goff Forrest W ◎ △ GA 9920
6099 Mason Jas C ◎ piano tuner △ WE 1636
NE Cully blvd intersects
6111 Cobb Eliz J
100A
6209 Johns Ruth Mrs
6210 Cook M Gordon ◎ △ TU 2915
6211 Akins James A
6220 Mulkins Marion D ◎ △ WE 6791
6221 Bauer Geo ◎ △ GA 5052
6230 Montgomery Harold J ◎
rear Montgomery Wm R △ TU 2265
6231 Benner Harry D ◎ △ GA 1065
6304 Cole Burt W ◎ △ WE 4943
6305 Dunbar Bernice I ◎
6318 Friend Marion A ◎ △ WE 0727
6319 Scott Harlan G ◎ △ TR 4447
6337 Sykes Russel B ◎ △ TU 1118
6338 Roles Wm E ◎ △ WE 6285
NE 64th av intersects
6402 Davis Frank H ◎ △ MU 8894
6403 Ring Bennard △ GA 5147
6405 Weber John J ◎ △ WE 0274
6424 Apartments
A Moriarty Geo E △ WE 6221
B Dixon Wm I △ MU 7579
C Stellges Donald F ◎ △ WE 5129
6427 Apartments
1 Wiber Vance L
2 Rutherford Richd M △ TR 0007
3 Schwarzkopf Henry
4 Belcher Robt E ◎ △ GA 3831
5 LaFrenier Frank J
6435 Bley Louis F ◎ △ WE 6538
rear Smith Oren
6444 Hall Wm T ◎ △ WE 4294
6507 Hawkins John C
6509 Fopp Louis ◎ △ TR 6857
6510 L'Abbe Medric J ◎ △ TR 5112
6515 Vlan Harold B ◎ △ WE 5107
6524 Hatfield Herman H ◎ △ TR 7215
6533 Russell Alvie I ◎ △ GA 2206
rear Johnson Richd R
6536 Steinpreis Henry L ◎ refuse collr △ GA 6996
NE 66th av intersects
6606 Bodenhamer Fred P ◎
6607 Noonan Chas L ◎ △ TU 2802
6623 Sanders Arth △ MU 7264
6624 Hawes Joseph D ◎ △ GA 3623
6625 Henselin Edw ◎
6630 Martin Chas ◎ △ MU 5607
6647 Maertens Edmund A ◎ △ TR 1666
6652 Tawney Francis E ◎ △ TU 3563
6705 Vacant
6718 Tullert Jack K ◎ △ WE 7125
6735 Vacant
NE 68th av intersects
6805 Garrett Geo G ◎ △ TR 9989
6806 Heim Arnold N ◎ △ MU 2872
6823 Wilkerson Earl V ◎ △ WE 2945
6823½ Schrieber Clem
6824 Johnson Ralph ◎ △ WE 0453
6840-42 Vacant
6844 Elspas John L ◎ △ WE 1033
6845 Johnson Fred A
6844 Elshas John ◎ △ WE 1033
6848 Fuller D △ WE 9538
6850 Beardsley Richd L △ GA 1380
6851 Washburn Fran ◎ △ WE 6962
6904 Pierce Wm A ◎ △ MU 3089
6905 Harder Chas R
6928 McGuire Emma L Mrs ◎ △ MU 2912
6929 Walmsley Albert E ◎ △ GA 4644
NE 70th av intersects
7007 Wright Frank J ◎ △ MU 5872
7008 Pitts Bernard L ◎ △ MU 2846
7024 Carpenter Henry H ◎ △ GA 8671
7025 Wukusick Peter ◎
7039 Waterbury Chas I ◎
rear Barnes Jacob F
7044 Watson Billy F ◎ △ MU 4597
7108 Wistisel Jos F ◎ △ MU 8595
7121 Collier Donald G ◎ △ WE 8290
7124 Carrington Wallace C ◎ △ WE 8931
7131 Stokes Lee C ◎ △ TR 5820
7134 Davis Laurens G Jr ◎ △ TR 4593
NE 76th av intersects
7605 Erickson Phillip J ◎ △ MU 6549
7609 Westran John D ◎ △ MU 5308
7621 Poindexter Carrie V Mrs △ TR 7566
7622 Grier Morris
NE 77th av intersects
NE 78th av intersects
NE 79th av intersects
7919 Ketcham Thos R ◎ △ TU 4765
8001 Stine Stanley F ◎ △ TR 5573
9015 Edwards Harland H ◎ △ TR 4780
8025 Linder John G ◎ △ GA 9173
8037 Rathmanner Laura M Mrs ◎ △ GA 8573
8049 Lundstrom John G ◎ △ GA 1561
8111 Kelly John R ◎ △ TR 9873
8123 Burnes Robt G ◎ △ TU 1784
NE 82d av intersects
94A
NE 82d av intersects
8202 Zimmerman Al P
8222 Marriott Ellis S Mrs ◎ △ WE 9202
8225 Caple Alga C Mrs ◎ △ WE 5710
8234 Cameron Wm F △ TU 3712
8235 Williams Roy A ◎ △ GA 9101
NE 83d av intersects
8304 Olsen Walter M ◎ △ MU 0487
8321 Erskine Edmund G ◎ △ WE 0227
8335 Collins Richd H ◎ △ TR 4316
8336 Christenson John O ◎ △ MU 7501
NE 84th av intersects
8415 Toombs Frank ◎ △ MU 1012
8416 McDonald L M △ GA 5873
8457 Heide Wendell F ◎ △ MU 7129
8501 Dustan Burnham G ◎ △ TR 2226
8515 Wheeler Paul J △ MU 0418
8535 Shelley Arne R ◎ △ TR 1094
NE 86th av intersects
8607 Perry Anton D ◎ △ TR 9784
8625 Parrish James S △ WE 2193
8634 Erickson Norma J △ NW 7256
8635 Holt Glenne E ◎ △ GA 4779
NE 87th av intersects
8711 Rasmussen Thos H ◎ △ TR 5936
8720 Adams Ruby Mrs ◎ △ WE 3564
8623 Summers Walter E ◎ △ WE 8042
8732 Phelps Keith D ◎ △ TR 8388
8733 Jeremiah Herbert M ◎ △ GA 9970
8734 Artman Leo J ◎ △ WE 8383
NE 88th av intersects
8817 Lewis Raymond F ◎ △ WE 0315
8827 Adams Elmer M ◎ △ GA 3332
8837 Stephenson Wm L ◎ △ WE 1445
NE 89th av intersects
8906 Siler Wade P △ MU 5272
8907 Pies Henry J ◎ △ WE 3016
8913 Kolden Ralph ◎ △ MU 4089
8914 Bigler Harry ◎
8925 Carlson Ethel M Mrs ◎
8926 Falk Earrl H ◎ △ GA 6531
8935 Pierce Gerald L ◎ △ WE 1786
8943 Duernberger Leslie H ◎ △ TR 8054
NE 90th av intersects
9005 Allin Bruce J ◎ △ WE 5973
9015 Durnin Etha T Mrs ◎ △ WE 7372
9025 Arfsten Wm N ◎
9033 Carlson Carroll M ◎ △ TU 2566

GOING, NE—Contd
9038 Smith James M △ GA 1486
9043 Hamilton Jas P ◎ △ GA 1735
NE 91st av intersects

63
GOING COURT, N—From 4615 N Colonial av w
1620 Hendrickson Marie D ◎ △ WE 4002
1621 Spear Eug V ◎ △ MU 4877
1627 Dougherty J B ◎ △ MU 1272
N Concord av intersects
1711 Young Clyde C ◎ △ WE 3472
1742 Friedrick John H △ TU 3935
1823 Nalom Olaf W ◎ △ MU 7278
N Denver av intersects

94A
GOING PLACE, NE—From NE 80th av east to NE 87th av 2 north of NE Prescott
NE 82d av intersects
8221 McDowell Paul L ◎ △ TU 1439
8233 Noakes Billy J △ TU 3443
8245 Goodman Hugh W ◎ △ TU 3896
8311 Adams Eddy H ◎ △ TU 1143
8325 Vacant
8337 Burke Robt J ◎ △ TU 1235
8401 Leonard Luther S ◎ △ MU 1878
8413 Missfeldt Wm A ◎ △ TU 3157
8423 Valentine Omer J ◎ △ TU 4434
8437 Sherman Sidney L △ GA 3488
8501 Vacant
8513 Rinehart Vernon L ◎ △ WE 8270
8525 O'Leary Martin B ◎ △ WE 9841
8545 Edwards Chas ◎ △ TR 2932
8603 Rogers Richd L ◎ △ TR 5896
8617 Neill Henry C ◎
8631 Drynan Fredk ◎ △ TU 3049
NE 87th av intersects

39
GONA, NW (Guild's Lake Courts) — From NW 51st av NW to NW 54th av East of NW StHelens rd

27
GORDON, NW (Blythswood) — From nw Belgrave south to nw Thurman west of nw StHelens rd

53
GRAHAM, N — From 2746 N Williams av w
20 Brandbert Inga M Mrs △ TR 4385
Irvin Earl B
Rohan Joseph H
23 Curtis Wm H ◎
23a Crane Willie C △ MU 0815
31 Newcomb Busch △ GA 2459
36 Olson Rdudolph H ◎
106 Warren Amanda Mrs ◎ △ WE 1224
110 Lee Yoke ◎ △ TR 3508
111 Davis John H △ TR 4628
Dean Walter △ TR 0312
122 Robison Jacob ◎ △ TU 3831
N Vancouver av intersects
223 Frost Ida Mrs △ WE 4061
228 Robinson General ◎ △ TU 1775
229 Plummer LaVerne C △ WE 0320
237 Randolph H Geo Rev
240 Celic ◎
N Gantenbein av intersects
N Commercial av intersects
504-12 Emanuel Hosp (nurses' home)
520 Thorkildson Inga △ MU 5141
521 James Thos ◎ △ WE 7497
532 Turner Rett E ◎ △ TR 7241
N Kerby av intersects
625 City Garage & Whse
N Borthwick av intersects
708 McPherson Elmer
716 Robinson Alf ◎ △ GA 1608
722 Tetro Wm ◎
725 Patterson Helen Mrs ◎ △ WE 7885
728 Gieler Bertha M Mrs ◎
729 Brewer Floretta Mrs ◎ △ MU 8995
734 Riehl Gabriel J ◎ △ GA 7094
739 Haynes Wilber ◎ △ GA 1706
745 Yandle Jesse S
748 Crowder Clifford C ◎ △ WE 5700
749 Campbell Henry J △ WE 3617
N Albina av intersects
804 Elliston Geo W ◎ △ TR 7065
808 Walter Willie ◎ △ GA 2556
811 Clark Mabel E Mrs
814 Manley Valley
815 Matthews Louise △ TR 7239
Morgan Gertrude Mrs
821 Kennedy Larry ◎ △ WE 0209
822 Hilliard Essie M Mrs △ TR 0919
828 Flaherty Danl T ◎
831 Patterson Cecil C △ TU 1038
845 Teller Constn Co genl contrs △ WE 2295
850 Avery Plmbg & Htg Co △ TU 5269
917 Luendorf Frank
922 Goska Stanley P ◎
930 Williams Otis O ◎ △ GA 5254

68
GRAHAM, N —From 2746 N Williams av e
16 Kennedy Earl
Nash Clyde
17 Vacant
18 Price Laura △ TU 1465
22 Nelson Leonard R ◎ △ WE 1132
28 Price Floyd E ◎ △ GA 5405
29 Hollis R C △ MU 6154
Tenny Rosetta △ WE 7512
37 Fisher Turner ◎ △ WE 1757
43 Turner Clarence C ◎ △ TR 5242
46 Pugh Isaac W ◎ △ WE 3405
48 Vacant
51 Nalling Forrest L ◎ △ WE 1864
54 Fitz Geo ◎
55 Johnson Emory △ WE 9342
62 Wilson Frank jr △ TR 6665
67 Avery Elmo ◎ △ MU 2546
69 Joshos Willie H △ TR 2942
70 Robertson Ruth B Mrs △ WE 2747
76 Lewis John W △ GA 7244
77 Roberts Cy ◎ △ TR 5464
81 Beaman Cessious △ WE 8570
82 Boyd Jos E △ TR 7318
89 Roberts Jas A △ TU 2065
NE Rodney av intersects
101 Ross Ellis
103 Offord John ◎ △ GA 7509

TP	Adjoining	Source
-	✓	R. L. Polk Co. Publishers

KNOTT 1955

KNIGHT, SE—*Contd*
9518 Powell Clyde S ⓪ △ PR 1-5379
9525 Lander Ruth M Mrs ⓪
△ PR 4-6622
9532 Richter Margt Mrs ⓪
△ PR 1-3082
SE 96th av intersects
9611 Lamoreaux Thec R ⓪
9615 Sheler Frank ⓪ △ PR 4-9681
9621 Arnold Wm ⓪ △ PR 1-2845
9635 Wickland Chas V ⓪
△ PR 4-0539
9636 Vacant
9647 Pittman Blanche Mrs ⓪
9648 Bowman Vitus A ⓪
9659 Hays Leonard F ⓪
△ PR 4-5382
298
SE 97th av intersects
9704 Kimbler Robt F
9707 Ludwig Roy H ⓪ △ PR 1-7713
9719 Lee Victoria I Mrs ⓪
△ PR 1-6920
9723 Kennedy Thos A ⓪ △ PR 1-0927
SE 98th av intersects
9803 Wilder Glenn C ⓪ △ PR 4-4218
9819 Vacant
SE 99th av intersects
9911 Bervin Erling W ⓪ △ PR 4-4036
9912 Castle Lee ⓪
9929 Kendrick Carl C ⓪ △ PR 4-2911
9930 Michael Sherwood G ⓪
△ PR 1-7734
9935 Saucier Lawrence D ⓪
△ PR 4-6339
10020 Williams Tom C ⓪ △ PR 4-5900
10027 VanLoon Peter J ⓪
△ PR 1-9478
SE 101st av intersects
10105 Barney Algernon H ⓪
△ PR 4-7774
10115 Hudson Robt L △ PR 4-5646
10120 Barton LeRoy H ⓪
△ PR 4-8476
298A
SE 102d av intersects
10205 Wirth Gordon L ⓪ △ PR 1-4865
10214 Morris Chas R ⓪ △ PR 1-6818
10234 Fry Robt B △ PR 4-4829
10314 Atkeson Russell A ⓪
△ PR 1-5459
10325 McGuire Andrew L ⓪
△ PR 4-5908
10326 Holmgren Archie M ⓪
△ PR 4-1559
10337 Leppold Howard △ PR 1-7822
10353 Dunlap Howard N ⓪
△ PR 1-4280
10358 Berg Alex C
SE 104th av intersects
10403 Smith Herbert D ⓪
△ PR 1-4671
10424 Green Clyde ⓪ PR 1-7829
10427 Mizner Leslie

53
KNOTT, N—From 2657 N Williams av w
17 Howe Caude N △ TR 5060
19 American Harmony Club restr
20 Jewel Ice Cream Co △ WE 3297
22 Jewel Ice Cream Co (whse)
23 Allen Margt
29 **Maples Apartments**
1 Hale Wallace △ TU 1203
2 Arvitt Clayton
3 Gibbs Robt G
4 Knox Jas I
5 Lockhart Ida M
6 Vacant
7 Johnson Jesse B
8 Taub Albert
9 Rice Jas W
10 Vacant
30 Doehler Fred M ⓪
102 **Altana Apartments**
A Robertson Ruthie D Mrs
△ WE 3740
B Carter Wm J
C Richard Carrie
D Vacant
103 **Apartments**
1 Littlejohn Archie ⓪ △ GA 8608
2 Fluker Benj F
3 McGee Jas
4 Spencer Wm △ WE 1400
5 Vacant
108 Sharon Seventh-day Adventist Ch
N Vancouver av intersects
226 Vacant
228 Sparks Robt C △ MU 0511
231 Parker Wm W ⓪ △ MU 6230
238 Vacant
239 Christian Richd J ⓪ △ TR 4703
243 Vacant
245 Wiehl Betty A △ MU 5090
247 Vacant
248 Emanuel Hospital (nurses home)
249 Vacant
N Gantenbein av intersects
312 Stephens Idee △ WE 5798
322 Thomson Fred A ⓪ △ WE 2063
402 Doss Endrse ⓪ △ GA 9444
Young Jas
410 Moore Ollie △ MU 4686
411 Steen Dorothy B
412 Banks Charlie ⓪ △ MU 4686
421 Holcey Danl ⓪ △ GA 0460
N Commercial av intersects
500 Scott Irene Mrs ⓪ △ TR 7835
507 Nielsen Helen Mrs ⓪ △ TR 9833
508 Turner Brady B ⓪ △ WE 0558
514 Noland Amos ⓪
515 Manager Carrie O ⓪ △ TU 2320
523 Campbell Ivy ⓪ △ MU 3156
531 Vacant
540 Vacant
540a Vacant
542 Johnson Lucille H Mrs
△ TU 3472
543 Bryant Robt ⓪ △ WE 5387
553 Leong Hong ⓪ △ TR 3167
N Kerby av intersects
601 Treece Godfrey W
607 Baker Anderson ⓪ △ TR 8832
615 Crowell Cedric △ TR 4770
616 Eisenbach Barbara Mrs ⓪
△ MU 0561
622 Knight Bert E ⓪ △ TR 6614
623 McKeever David M ⓪
△ TR 0598
630 Thompson Dock ⓪ △ TU 4802
631 Kinchen Ellis ⓪ △ TR 8946
637 Clark Ephrum ⓪
N Borthwick av intersects
702 Vacant
708 Frazier Oslean △ GA 0611
Frazier Arvin △ MU 7021
716 Powell Leonard ⓪ △ TR 2191
717 Hunter Earl
Jackson Louis E
720 Evers Raymond W ⓪ △ TU 3556
723 Tatterall's Gro △ TR 8811
Halliday Bartley △ MU 3075
724 Arp Louie M Mr ⓪ △ MU 5189
726 Gibson Neil L △ TR 4603
Hergenreder Christian Mrs ⓪
729 Stephens John △ GA 5568
739 Hill Buster E ⓪
743 Lathan Brozie A ⓪ △ GA 0774
751 Jackson Jas △ TU 4480
N Albina av intersects
822 Graves Bertha Mrs
823 Laverty Geo W △ WE 5009
824 McGee Lutenie Mrs ⓪
△ TU 4058
826 Gaines Margt Mrs ⓪ △ GA 0884
831 Vacant
837 Beeber Heron N △ WE 5083
839 Brown John E
843 **Farrell Hotel Apartments**
△ MU 9428
Curran Fred B △ WE 9457
Miller Chester A
Miller Peggy M Mrs mgr
△ MU 9426
847 Lentz Henry
849 Brown John
853 DeVault Robt
N Mississippi av intersects
923 Readow Hosea △ WE 0186
924 Vacant
926 **Termis Apartments**
3-4 Vacant
6 Karl Henry ⓪
16 Vacant
27 Barellano Vincent
30 Olsen Raymond
31 Vacant
35 Nelson Harold R
39 Reilly Thos
40 Welsh Jas W
42 Black Neil G
50 Owsley Carlos
54 Benedick Wm
928-32 Vacant
51
N Interstate av intersects
1013 National Carloading Corp
△ WE 7701
N Larrabee av intersects
1108 Linde Air Products Co (plant)
△ GA 6454

68
KNOTT, NE—From 2657 N Williams av e
44 Portland Genl Elec Co (power house)
77 Knott Street Community Center
△ TR 4714
NE Rodney av intersects
120 St Phillips Episcopal Ch
St Phillips Episcopal Mission
△ TU 4770
121 Smith Edw ⓪ △ TU 3934
127 Butler Vernon C ⓪ △ TU 4770
130 Schiller John L △ TR 0862
207 Schmidt Alex ⓪
216 Library Assn of Portland (Albina Br) △ TU 3234
236 Wolfer Dora A Mrs ⓪ △ TR 4990
301 Pearson Mortuary △ TR 3312
and △ TR 2475
302 Lichty Ruth A ⓪
312 Detrick John H ⓪
313 Cole Fred ⓪ △ WE 0647
321 Daugherty Jas L
326 McClintock Auto Serv repr
△ GA 2833
331 Vacant
NE Union av intersects
420 C & S Seed and Garden Supplies
△ GA 7097
422 **Apartments**
Amato Anna M △ MU 8766
Dahl Arth R ⓪
Evans Mae Mrs
Savolainen John
430 Vacant
431 Wolf Conrad ⓪ △ GA 7952
432a Corbett Verne M △ WE 4551
434 George's Barber Shop
442 Pazeotopoulos Geo C ⓪
△ WE 7677
443 Nelson Victor N ⓪ △ MU 3171
505 Sorenson Carl H ⓪ △ WE 7650
506 Wooley Jas H
516 Allen Claude M ⓪ △ TR 3513
517 Cox David M △ TR 9339
522 Brooks John F
523 Collie Tom F
534 Ziegler Warden C △ GA 5964
535 Spragus Robt A
Woods Forest D △ MU 2205
538 Hall Burt C ⓪ △ MU 6966
541 Paul Guy ⓪ △ TU 2664
544 O'Brien Robt T
547 Jessup Elsie M Mrs ⓪
△ TU 2423
548 McCarty Wards A △ TR 5358
602 Sinner Herman ⓪ △ TR 7767
603 Deklos Wm J ⓪ △ WE 1440
606 Bloom Kenneth ⓪ △ TR 4329
Caldwell Dale S
616 Kalb Fred L ⓪
NE 7th av intersects
707 Horenstein Marcus M phys
△ AT 4175
Horenstein Velma of phys
△ AT 4175
Stewart Sarah E phys
Blauer Aaron phys
70
NE 8th av intersects
806 Shelly Chas L ⓪ △ WE 3719
809 Thodos Magdlene D Mrs ⓪
△ WE 4563
828 Staples Neta F Mrs ⓪
△ GA 3378
NE 9th av intersects
910 Staver Anne V Mrs ⓪
△ TR 1672
911 Harbour Amy L Mrs ⓪
930 Batiste Alvin R ⓪ △ WE 2681
933 Vranizan Matthew C ⓪
△ TR 8100
NE 10th av intersects
1007 Clayton Bert V ⓪ △ GA 9365
1010 Rosencrantz Alex M ⓪
△ MU 8079
1026 Wilson Dorothy K ⓪
△ TR 5076
NE 11th av intersects
1104 Tinker G Wm ⓪ △ MU 6559
1107 No return
1128 Burrows Harry J ⓪ △ TR 3079
NE 12th av intersects
1206 Lawrence Boyd ⓪ △ TR 4803
1209 Pearlman Phillip ⓪ △ TR 6277
1229 Spivak Henry ⓪ △ WE 8851
1234 Stein Wm F ⓪ △ TR 1575
NE 13th av intersects
1310 Davies Bevan ⓪ △ TR 1344
1311 Burkett Fannie E Mrs ⓪
△ TU 1154
Kelland Arth P
1330 Alhadiff Saml ⓪ △ GA 4974
1331 Hirstel Edw ⓪ △ TR 9557
NE 14th av intersects
1408 Hufft Minnie M Mrs ⓪
△ TR 7553
1424 Douglas Vernon A ⓪ △ phys
△ GA 9594
72
NE 15th av intersects
1511 Miller Ruth E Mrs ⓪ △ GA 7221
1529 Osborn Harriett E Mrs ⓪
△ GA 2680
NE 16th av intersects
1608 Boxer Israel M ⓪ △ WE 6005
1609 Smith Harry C Jr ⓪ △ GA 7707
1621 Day Donald L ⓪ △ MU 4609
1628 Montag Geo D ⓪ △ MU 6915
1633 Kerr Lenora H Mrs ⓪
△ MU 1984
McGinnis Jas L △ MU 1984
NE 17th av intersects
1719 Pearson Arth ⓪ △ TR 6878
1728 Slusser John B ⓪ △ GA 0318
NE 18th av intersects
1808 McNamee Harold R ⓪ △ TR 8651
1811 Lang Chas B ⓪ △ TR 5804
1828 Barnett John G ⓪ △ MU 2320
1829 Schatz Paul P △ TR 0624
NE 19th av intersects
1909 Vacant
1910 Caraplis Marie A Mrs ⓪
△ GA 9898
1925 Shoehy Alice Mrs △ MU 6162
Gibbs Zilpha R Mrs ⓪
△ TR 7217
1935 McHugh Richd W ⓪
△ TR 3313
NE 20th av intersects
2000 London Edwin B ⓪ △ TR 8633
2011 Ewers Byron F ⓪ △ MU 2739
2029 Raymond Milton L ⓪ △ GA 5925
2030 Powers Alf ⓪ △ GA 6950
74
NE 21st av intersects
2110 Harris Robt C ⓪ △ WE 9190
2111 Thomas Wm H ⓪ △ GA 2686
2120 McGovern John D ⓪
△ WE 6872
2129 Hoyt Raymond D ⓪ △ TR 4966
2130 Scholl Fred ⓪ △ GA 4421
NE 22d av intersects
2208 McHain Edith D Mrs ⓪
△ GA 5024
2228 Horstkotte Fred W ⓪ △ GA 5882
NE 23d av intersects
2309 Vaughan Minnie B Mrs ⓪
△ GA 3030
2310 Heyting Jesse F ⓪ bldg contr
△ TR 4905
NE 24th av intersects
2407 Grismer Jerome T ⓪ △ TU 2416
2427 Donovan Mildred S Mrs ⓪
△ GA 0150
2437 Loomis Chas R ⓪ △ TU 1878
NE 25th av intersects
2510 Smith Wm W ⓪ △ WE 2026
2515 Malmquist Aug C bldg contr ⓪
△ GA 7731
2525 DeLaney Helen Mrs ⓪ △ TR 3905
NE 26th av intersects
2611 Vance Floyd E △ GA 0645
2627 Lewis Jos I ⓪ △ GA 9984
NE 27th av intersects
2717 Abernathy Wm E ⓪ △ WE 2943
2727 Schafer Carl O ⓪ △ WE 2731
2730 Spellman Abr ⓪ △ WE 6610
2740 Salvard Carl M ⓪ △ WE 6001
NE 28th av intersects
2811 Lamb Roy E ⓪ △ TR 5345
2814 Budro Frank A ⓪ △ GA 8942
2821 Iverson Grson A ⓪ △ TR 7618
2828 Hibbard Betsey A ⓪ △ TR 6995
2833 Hockenyos Nellie Mrs ⓪
△ GA 6550
2834 Karlson Nils G ⓪ △ WE 6377
76
NE 29th av intersects
2900 Krogman Jos B ⓪ △ GA 8624
2904 Larson R T ⓪ △ MU 7681
2905 Stedman Wm R ⓪ △ TR 2001
2911 McCutcheon Leona ⓪
△ TR 5061
2914 Briggs Ernest L ⓪ △ MU 6542
2921 Cornwell Ben L ⓪ △ TU 3088
2933 Beers Glenn S ⓪ △ GA 9957
NE 30th av intersects
3003 Rogers Gaylord F ⓪ △ TR 1594
3017 Hawkinson Anna M Mrs
Parsons Robt ⓪ △ TR 3924
3021 Davis Conrad V ⓪ △ WE 1184
3032 Rosenfeld Morris ⓪ △ TR 8544
3033 Schneiderman Paul ⓪ △ MU 5928
31st av intersects
3104 Keeler Edson W ⓪ △ GA 7483
3107 Terrill John B ⓪ △ GA 8819
3111 Lythgoe Edith A Mrs ⓪
△ TR 9741
3112 Mesher Saml A ⓪ △ GA 5049
3123 Montgomery Virgil A ⓪
△ MU 4193
Carlsen Jas C △ MU 4775
3124 Popick Abr R ⓪ △ TU 1220
3132 Conners Wm J ⓪ △ TR 8326
3133 Reeves O G ⓪ real est
△ TR 4988
NE 32d av intersects
3200 Elliott Stanley K ⓪ △ acct
△ WE 2833
3203 Wagner Louise Mrs ⓪ △ GA 2816
3208 McCullugh Wayne W ⓪
△ GA 7195
3209 Becker Paul F ⓪ △ TR 6738
NE 33d av intersects
3215 McDonald Paulinus E ⓪
△ TU 3258
3220 Scott Anna R Mrs ⓪
△ GA 0600
3223 Mehelis Efstathia H Mrs ⓪
△ GA 8883
3224 Strahl Newton F ⓪ △ TR 9127
3229 Steen Harold W △ TR 4407
3232 Garfield Grant G △ WE 1102
3236 Kuntz Betty Mrs
NE 32d pl intersects
3249 Daniels Fred C ⓪
3261 Clement Carlos E △ MU 1476
NE 33d av intersects
3330 Butler E York ⓪ △ GA 4524
NE 34th av intersects
78
NE 35th av intersects

KNOTT, NE—*Contd*
3510 Cargill Ira R ⓪ △ WE 0066
3511 Gordon Robt J ⓪ △ GA 5245
3530 Wilhelm John ⓪ △ TR 3463
3554 Sheets Orville V ⓪ △ MU 4123
3560 Layton Robt R ⓪ △ TU 4688
3564 Pewtherer Geo C ⓪
△ WE 9151
3565 Levin Wm ⓪ △ GA 3273
3570 Johnston Otis E ⓪ △ GA 2664
3571 Strahorn Beulah Mrs ⓪
△ TR 1362
3576 Otth Alf A ⓪ △ WE 0339
3577 Steudonmaier Wm jr △ TR 7337
3581 Lodell Carl A ⓪ △ TR 8790
3584 Soderstrom R Opal Mrs ⓪.
△ WE 3604
3585 Kelley Arnold A ⓪ bldg contr
△ MU 2831
NE 36th av intersects
3610 Gong May L Mrs ⓪ △ GA 0322
3615 Dixon Jesse H ⓪ △ GA 4704
3616 Johnson Clarence G ⓪
△ WE 4033
NE 37th av intersects
3711 Heintz Arth C ⓪ △ TR 1852
NE 38th av intersects
NE 39th av intersects
3928 Grenfell Lillian M Mrs ⓪
△ MU 4616
NE 40th av intersects
4000 Clostermann Adelbert G ⓪
△ TR 4291
4014 Brister Claude A ⓪ △ GA 8688
4031 Dorothy Dale D ⓪ △ MU 1998
4032 Hill Bertha M Mrs ⓪
△ TR 4539
NE 41st av intersects
4110 Millard Leonard G ⓪ △ GA 1467
4111 Voigt Hubert M ⓪ △ WE 1328
32-A
NE 42d av intersects
10327 Giannini Louis E ⓪ △ KE 9882
10445 Baker John M ⓪△ LI 0208
10501 Capell John C ⓪ △ LI 0430
10511 Vernholm Ashton V ⓪
△ LI 3794
10520 Atkisson Doris I Mrs ⓪
△ LI 3529
10534 Troska Merlyn L ⓪ △ LI 4877
10535 Stewart Thos W ⓪ △ LI 6376
10605 Shore John E ⓪
10606 Hamilton Jock L ⓪ △ LI 9775
10616 Spitler Virginia L Mrs ⓪
△ LI 8548
10617 Sorrels Glen D ⓪ △ KE 5691
10620 LaPlants Roland A ⓪ △ LI 7203
10621 Burnett Mervin W ⓪ △ KE 6618
10626 Gilbert Chas E ⓪ △ KE 0764
10651 Gilman Stanley W ⓪ △ LI 2250
10707 Marberry Elbert W ⓪
△ KE 8469
10708 Elm Ora P ⓪ △ KE 3326
10727 Hoglund Sigfred E ⓪ △ KE 8162
10751 Anderson Gilbert O ⓪ △ LI 1900
10806 South John V ⓪ △ LI 8335
10815 Savage Estelle Mrs ⓪
10824 McOmie Grant A ⓪ △ KE 7835
10831 Johnston Harry L ⓪ △ LI 3119
10832 Johnson Edwin C ⓪
10900 Welch Ben D ⓪ △ KE 0623
10905 Luchini Albert A ⓪ △ LI 5367
10910 Shumaker Frank W ⓪
△ LI 4294
10918 Mullins Robt D △ LI 9950
10924 Gunderson Wallace H ⓪
△ KE 9976
10925 Lee Alvin W ⓪ △ LI 8483
10940 Andrews Junius W ⓪ △ KE 5889
10941 Lorentzen Dale T ⓪ △ KE 7936
11001 Irvin Melvin H ⓪ △ LI 8394
11014 Copple Harold W △ LI 6825
11015 Bowerman Robt M ⓪
△ LI 4129
11130 Herschell Norbert D ⓪
△ KE 0708
11143 Parkrose Heights Methodist Ch
△ LI 7148
Harper Craig T Rev △ LI 7148
11144 Strockbine Jos A ⓪ △ LI 4413
11259 Watson Chas A ⓪ △ LI 7026
11260 Wilson Lyle A ⓪ △ LI 8591
11261 Gregg Chas D ⓪
11263 Baldwin Fannie G Mrs ⓪
11272 Kisgen Orville J ⓪ △ KE 3382
11317 Jackson Wm M ⓪ △ KE 9933
11401 Gust Leonard W ⓪ △ LI 6984
11417 Walker Elmer M ⓪ △ LI 3567
11427 Dawson Mithl J △ LI 9796
11441 Haun Andrew E ⓪ △ LI 5834
11445 Witham Fred G ⓪ △ KE 7310
11500 Parkrose Knott St Sch
11510 Boyer Alf N ⓪ △ LI 6074
11511 Daly John A ⓪ △ KE 7958
11525 Hughes Perry L ⓪ △ LI 9743
11526 Sly Rayford C Hatchery
11617 Musselman Geo C ⓪
△ KE 8667
11618 Stover John E ⓪ △ KE 9587
11619 Harris G A Z Mrs ⓪ △ LI 2745
11640 Burke Horace G ⓪ △ LI 4908
11641 Bouska Lance V △ LI 1863

85
KNOWLES AV, N—From 3133 N Portland blvd n
6505 Burke Wm E ⓪ △ TW 4612
6521 McAllister Jas K △ TW 6380
6532 Vandermast Fred J ⓪ △ TW 392
6600 Finseth earnold F ⓪
6603 Doell Edw J ⓪ △ TW 6191
6606 Berger Carl E ⓪ △ TW 0982
6614 St Martins Jos D △ TW 1630
6620 Childs Raymond W ⓪ △ TW 3982
6628 Simila Toivo O ⓪ △ TW 9303
N Liberty intersects
6708 Stevens Arth R ⓪ △ TW 7283
6715 Searcy Seral W ⓪ △ UK 2290
6728 Masters Edith Mrs ⓪ △ TW 1689
6731 Ruhl Philip T ⓪ △ TW 1860
6735 Rutledge Ross F ⓪ △ TW 6110
6800 Moser John L ⓪ △ TW 3819
6808 Endresen Edw J ⓪ △ TW 6971
6809 Nester Robt G ⓪ △ TW 1928
6817 Yandell Robt L jr ⓪ △ TW 0367
6823 Carpenter Melburn ⓪
△ TW 5167
6827 Urbauer Wm S ⓪ △ TW 2234
N Saratoga intersects
6904 Wilson Jas G ⓪ △ TW 1702
6905 Pace John ⓪
6914 LaPorte LeRoy R ⓪ △ TW 2489
6915 Topejoy Jas J ⓪ △ TW 0741
6925 Jorgensen Lloyd J ⓪ △ TW 8311
6926 Wordley Saml E ⓪ △ TW 7860
6933 Dattison Wm L
6934 Young Merrill E ⓪ △ TW 8921
6941 Sandsted John V △ UK 8228
6948 O'Mara Leo M ⓪ △ TW 2865

CHO
HARDW
Bulde
Hardw
Sporti
Good
Hand
Power T
Cutle
Paint
2 Sto
4th at A
Tel. BE.
16th at FLA
Tel. BE.
See
EQUITA
AGEN
for
Perso
LIFI
INSURA
SERV
The
EQUIT
LIF
ASSUR
SOCI
of the
HAROLD R
AGENCY
7TH
PUBLIC S
BLDG
CApi
947

TP	Adjoining	Source
-	✓	R. L. Polk Co. Publishers

RUSSELL 1955

ROYAL COURT, NE—Contd
4438 Boster Elma G Mrs ⓪
△ EM 9207
4441 Lucas H Kenneth △ EA 1626
4448 Hermann Otto H ⓪ △ EM 8559
4455 Morgan Hector ⓪ △ VE 5187
4505 Davis Marion F ⓪ △ EM 2974
4506 Frazier Harold N ⓪ △ EM 3365
4515 Zavin Wm H ⓪ △ EM 4662
4520 Schroder Edw F ⓪ △ EM 5343
4601 Mader Edw M ⓪ △ EA 3544
4604 Hill Robt E ⓪ △ VE 7211
4605 Ernst Peter ⓪ △ VE 5863
4614 Hamilton Leon S ⓪ △ EA 3575
4621 Hickey Jas ⓪ △ EM 9382

37
ROYAL ROAD, NW (Regents Heights)
—From nw Princess dr west near nw Leif Ericson dr

209
RUBY TERRACE, SW —From intersection SW 4th av and SW Hume ne
7808 Foster Don C ⓪ △ CH 6-1417
7809 Bruce Gordon A ⓪ △ CH 9296
7816 Wintler Carl B jr ⓪ △ CH 2042
7826 Carlson John C ⓪ △ CH 3650
7843 King Leo K ⓪ △ CH 4247
7855 Karlgaard Clarence O ⓪
△ CH 1757
7901 Draper Leroy D ⓪ △ CH 1498
7903 Smallen Montie W ⓪ △ CH 9638
7905 Dailey Donald W ⓪ △ WH 7206
7907 Greene Kalmon J ⓪ △ CH 8740
7908 Newbern Raymond B ⓪
△ CH 9351
7909 Brugauder Gustav ⓪ △ CH 4224
7920 Chalerbos Harry L ⓪ △ CH 8532
7929 Chandler Willis M ⓪ △ CH 7102
8020 Bressie Y Carl jr ⓪ △ CH 8500
8023 Toomey Wm T ⓪ △ CH 4380
8030 Anderson John R ⓪ △ CH 3508
8035 Page Ancel S ⓪ △ CH 8236
8110 Dickson Ashby C ⓪ △ CH 8236
8120 Billeter David D ⓪ △ CH 5423
8125 Brown Garthe ⓪ △ CH 9576
8135 Bartrum Claude D ⓪ △ CH 3107
8138 Curtis Thos G ⓪ △ CH 5986

328
RURAL, SE—From 7101 SE 13th av e
1325 Schwartz Albert ⓪ △ FI 1740
1334 Cole Lillis L Mrs ⓪
△ VE 4026
SE 14th av intersects
1409 Brown Ernest M ⓪ △ EM 4857
Pnc Storage & Del Co △ EM 0601
1423 Anderson S S ⓪ △ VE 6356
1426 Powell Oscar ⓪ △ EM 4369
1432 Nickols Ada E Mrs ⓪ △ EM 6907
1435 Roller Clifford ⓪ △ EA 3885
1504 Geymer Nicholas ⓪
1507 Gierster Louis ⓪ △ EA 8309
1514 Peterson J Merrill ⓪
△ EA 8611
1515 Betliger Anna Mrs ⓪ △ VE 4514
SE 16th av intersects
1625 **Carslyn Apartments**
1 McCullough Vivian R Mrs mgr
△ EA 3565
2 Smith Bessie Mrs △ EM 2236
3 Babcock Della Mrs △ VE 4575
4 Avery Mae Mrs △ EA 3596
5 LaHale Gerald △ EM 0576
6 Smith Gordon △ FI 1144

322
SE Milwaukie av intersects
Unopened to SE 36th av
3605 McClanathan Robt A △ PR 1-4149
3617 Smith John ⓪ △ PR 4-2213
3620 Ulrich Warren J jr △ PR 5-3404
3649 Courtney Wm B ⓪ △ PR 1-1554
3656 Dietz Cleadous C ⓪ △ PR 1-6868
3664 Richards Perry S ⓪ △ PR 1-2749
3667 Stuart Geo M ⓪△ PR 1-1398
3671 Negus Eug A ⓪ △ PR 4-5987
3676 Walnor Geo ⓪ △ PR 1-5808
SE 37th av intersects
3710 McLeod Don W ⓪ △ PR 1-7278
3717 McKey Ray E ⓪ △ PR 4-3949
3725 Canestro Jos A ⓪ △ PR 4-9547
SE 38th av intersects
3801 Williams Harold ⓪ △ PR 1-2890
3806 Ullman J E △ PR 1-9578
3815 Nelson Edw C ⓪ △ PR 1-9957
3816 Genzer Everett C ⓪ △ PR 4-8305
3908 Stark Leslie C ⓪
4005 Warren Ralph ⓪ △ PR 4-3829
4028 Vacant
SE 41st av intersects
4110 Look Jim L ⓪ △ PR 1-3700
4111 Morello Hanadi H ⓪
4115 Williams Burl R △ PR 4-1938
4124 Morey Gene C △ PR 4-4536
4125 Nyberg Richd A ⓪
4151 Vacant
SE 42d av intersects
4214 Huber Jos B
4215 Washburn Billy J ⓪ △ PR 1-9562
4218 Long Geo W ⓪ △ PR 5-3489
4228 Carrington Maurice A
4231 No return
4234 Chin Wing C ⓪ △ PR 4-2800
4235 Donais Rosalie Mrs
4304 Hayes Jack B ⓪ △ PR 1-4704
4305 Shirts Ersell ⓪ △ PR 4-7227
4310 Moon Quinton ⓪ △ PR 4-9893
4317 Nessly Milford G ⓪ △ PR 1-7730
4321 Brooks Jas A ⓪ △ PR 4-2582
4403 Holliday Kenneth J ⓪
△ PR 1-3798
4404 Vacant
4414 Parks Kenneth E ⓪ △ PR 1-2134
4417 Owens Richd V ⓪ △ PR 1-0137
4440 Hawes Richd Z ⓪ △ PR 4-5292
4445 Williams Ina E Mrs ⓪
△ PR 1-1200
4446 Gossett Tommie A △ PR 4-5039
SE 45th av intersects
5304 Jenkins Robt ⓪ △ PR 4-6674
5436 Wilkie Edmond A ⓪
△ PR 4-7666
5634 McFarland Cyrus W ⓪
△ PR 1-1608
Unopened to SE 87th av

302
SE 87th av intersects
8716 Patchin Gerald W ⓪
△ PR 4-4279
8723 Stone Ralph S ⓪ △ PR 1-8649
8726 Craig Max E ⓪ △ PR 1-0846
8733 Pruitt Evan D ⓪ △ PR 5-2944
8736 Barboni Vincent ⓪ △ PR 1-0760
8742 Mitchell Kurt ⓪
8743 Tonseth Earl R ⓪ △ PR 4-7798
8744 Depperman Frances R Mrs ⓪
△ PR 1-1406
8753 Under construction
8757 Fox Robt H
8808 Smith Mart E △ PR 4-0972
8815 Norman Jas ⓪ △ PR 4-4874
8819 Flaker Helena B Mrs
△ PR 1-9358
8820 Boynton Chas H ⓪ △ PR 4-0975
8840 Vacant
8910 Bolvine W Clark △ PR 4-6214
8923 Wellin Wilhelm P ⓪ △ PR 1-2697
8930 Nichols Lillie V Mrs ⓪
△ PR 1-9998
8940 Venner Robt J ⓪ △ PR 1-9878
9005 Johnson Mae Mrs ⓪
△ PR 1-6946
9022 Coffman Cecil A ⓪ △ PR 1-4911
9025 Vacant
9106 Everitt Jas C △ PR 4-3059
9110 Johnson Arth F
9116 Kearns Adelle Mrs
SE 92d av intersects

53
RUSSELL, N — From 2529 N Williams av w
1 Matthieu Drug Co △ TR 3816
5 Vacant
7 **Irene Apartments** △ MU 9315
1-3 Vacant
4 Benefield Sam
5 Vacant
6 Cannon Laurenia
7 Hill Jas
10 Lew's Man's Shop △ WE 4900
Street continued
11 Hardy's New Look Shoe Repair
△ MU 9788
Hardy Wilford B
14 R & H Radio Serv
△ GA 4968
16 Philbin Mfg Co battery reprs
△ TR 1718
17 **Apartments**
Mitchell Herschel B △ TR 0860
Strawder Henry B mgr △ TU 4455
19 Paul's Paradise tavern △ MU 9109
23 Paradise Billiards △ MU 9109
24 Waldo Meat Products sausage
mfrs △ TR 0034
27 Kletzer Wm bldg sup
31 Nielsen N L & Son jwlrs
△ TR 1614
32 City Body & Paint Shop auto
reprs
35 Demme Bros Inc paints
△ WE 2313
36 Gay Parce Tavern △ MU 9136
37 Demme Bros Inc (ofc)
109 Metro Hdw & Sup Inc whsl
△ GA 0026
111 Barnes Xenophon A △ TU 3549
113 Metro Hardware Supply whse
N Vancouver av intersects
208 Vacant
212 Vacant
213 Oregonian The (sub sta)
225 Albina Pipe Bending Co
△ WE 2503
237 Apostolic Pentecostal Church
N Flint av intersects
N Gantenbein av intersects
315 Newell Truck Equip Co mfrs
△ TR 8674
321 Neily Nicie Mrs
323 Cunningham Curtis E
△ MU 2896
325 Bilbrew Robt L △ WE 7005
327 Gambrell Rufus A
401 Porter Otha R
403 Adams Lorraine
405 Peters Pearl Mrs △ MU 1073
407 Lenard Lulu Mrs
411 James Verdell
413 Baker Vincent F
423 Guidry R Jane △ MU 1875
506 Hughes Arth ⓪
516 Wilson John △ WE 8216
523 Adams Roof Co Inc △ TR 7704
531 Vacant
535 Lindsey Victor R
537 Harper Geo W
541 Houston Sam
551 Swensen John B
555 **Dania Hall** △ MU 9657
Free Methodist Church
M Kirby av intersects
602 Buchanan's Gro △ MU 9753
606 Buchanan David jr
608 Greater New Hope Bapt Church
635 Hill John A
637 Vacant
637½ Sims Jas M
639 Hill's Gro △ MU 9905
641 **Apartments**
1 Stewart Robt J △ TR 3024
2 Hill Robt △ WE 8092
3 Miller Leon
4 Johnson Emma M Mrs
5 Johnson Ulysses J
645 Plastics Northwest Mfrs
△ MU 1978
N Ross av intersects
656 Tire Distributors Inc △ GA 5962
664 Sturm Elevator Co mfrs
△ MU 2003
667 U S Willow Furn Mfg Co
△ TR 2727
686 Vacant
N Borthwick av intersects
703 Moyer Lewis Dry Goods Store
△ TR 3136
707 **Cozy Apartments**
1 McGrew Leonard
2 Farmer Ernest B
3 Turnbull G
4 Tallard G
5 Farmer T
6 Lisoski Chester
9 Greer F
10 Coates B
11 Soeder J W
15 Gerske J
713 Howard Eug J ⓪ △ TR 9483
717 Leo's Place tavern △ MU 9338
729 Vacant
733 Wilright Co Inc candy mfrs
736 McIntosh Ernest C Rev
Mt Moriah Full Gospel Ch
737 Walker Lillian △ TU 2163
738 Burke Eug △ MU 0146
Golden Rule Window Clns
△ MU 0146
740 Jones Phil Food Mkt gro
△ TR 7667
741 Richards Beauty Salon
△ MU 9761
743 **Russell Apartments**
A Butler Hettie H △ GA 8137
B Vacant
C Williams Lessie
D Denson Samantha △ MU 7584
E Turner Vivian
F Strickland Nathl △ MU 7063
G Vacant
1 Zackery Ernest H mgr
△ WE 0661
2 Brewer Mary
3 Richards Carrie
4 Samuel Daisy
6 Smith Melvin
7 Vacant
8 Benfor Thos
9 Williams R Bonnie
10 Williams John A
745 U-Neek Barber Shop
△ MU 9318
Hill Jos C
747 Vacant
753 First Class Clns clo clns
N Albina av intersects
801 Vacant
807 Royal Mach Wks △ TR 5727
809 **Davis Apartments**
Berry Jas G
Butterfield Geo
Forner Aug
Garden Chester C
Haney Mary Mrs
Keil Mich
Kacin Louis mgr △ TU 3464
Lasson Albert
Ryan Jas
Shields Mike
Turnbull Glenn
Vermullen Victor
813 Northwest Variety Store
Hasenkamp Aug N
817 Abco Janitor Supply △ CA 2234
817 Smith Marian A Mrs ⓪
△ WE 1964
818 Vacant
819 Campbell's Cleaning & Pressing
△ MU 9193
820 Vacant
822 Pace's Shine Parlor
829 Bay Co Inc The piping contrs
△ MU 1189
Tide Co The elec contrs
△ MU 1189
832 City Galvanizers Co △ WE 8450
836 White Eagle Cafe restr
△ MU 9625
838 Kelley Jas B
847 Vacant
849 **St George Apartments**
△ MU 9982
Murphy Henry
Murphy Barbara Mrs mgr
855 Dick's & George's Tavern
△ MU 9405
N Mississippi av intersects
901 Chris' Place tavern △ MU 9527
907 Tracy Jas D
Tracy's Cafe restr △ GA 7630
921 Andy's Barber Shop
923 Vacant
924 Beaver Sht Mtl & Roofing Co
△ TR 6766
927 Popular Tavern Cafe △ MU 9715
931 **Home Apartments** △ MU 9528
Hubl Gustav ⓪
936 Bonneville Power Admn (whse)
△ FI 3361
943 Modern Pattern Wks ptrn mkrs
△ TA 5107
Premier Mfg Co trailer equip
△ TU 5107
947 **Powell Apartments** △ MU 9763
201-02-03 Byrd Melvin E mgr
△ MU 9763
204 Locke Robin
205 Frazier Emma L
207 McKeller Mattie L
210 Sanders Jesse
214 Brew Pirle M Mrs △ WE 4913
216 Robinson Clifford
218 DeHoney Frank
220 Steen Louis
223 Burris Anderson B △ MU 4834
224 Hill Josephus △ TU 3883
226 Cook Jas E
302 Wilburn B
303 Hooker Mary
304-6 Vacant
307 Huff Walter
309 Powers Wesley
315 Taylor John
317 Vacant
320 Dillihut Benny
321 Brooks Fred
324 Baker Elmeta
325 Williams Lonnie
327 Vacant
329 Byrd Melvin E
949 Interstate Tavern △ MU 9353
51
N Interstate av intersects
1027 Merchants Shippers Assn forwarding agts △ WE 2211
N Larrabee av intersects
1101 Mecca Lunch
1111 Union Pac R R Co (club house)
ft Albina Dock △ BR 7771

RUSSELL, N—Contd
Union Pac RR Co—Contd
ft Union Pacific Railroad CO (motive power dept) △ BR 7771
ft Union Pacific Railroad Co (stores) dept) △ BR 7771

68
RUSSELL, NE—From 2529 N Williams av e
2 U-Neek Clnrs △ MU 7411
6 Ideal Barber Shop △ MU 9298
22 Albina Inn △ MU 9312
26 Groves John Plumber △ TR 3410
28 Boyce Sheetmetal Shop
30 Adam Hardwood Floor Co
32 Mitchell Leo △ TR 4886
McSwain Henry L
Mitchell Leo Rev △ TR 4886
Mitchell Jas
Woods Florzia M Mrs
36 Full Gospel Pentecostal Church
38 City Police Reserves △ TR 1294
City Police Reserves (sunshine Div) △ TR 1294
Dept of Public Safety
45 City Fire Battalion Chiefs Hdqrs (Dist 3) △ TR 3625
Bur of Fire Engine Co No 8
△ TR 3625
Bur of Fire Truck Co No 5
△ TR 3625
Firemans Beneficiary Assn
△ GA 6100
52 Vacant
56 Lighthouse Full Gospel Ch
Ryles Saml P
Wilson Woodrow
61 Vacant
62 Wagenaar Albert J ⓪ △ TR 8741
68 Grout Jas B ⓪ △ MU 3543
70 Kangas Chas
71 Am Lutheren Ch ofc △ W 2021
73 Bethesda Luth Ch
76 Lawrence Richd E ⓪
81 Coleman Lavinia Mrs
△ TU 4387
Pearson Jos ⓪ △ MU 5210
82 Rothman Wm ⓪ △ TR 0190
84 Versaw Roy
86 Delaney Leland J △ MU 6279
88 Matson Maurice R △ GA 3695
91 Canteen Co of Ore vending machs
△ WE 1605
NE Rodney av intersects
102 Scarborough's Serv fuel oil
△ WE 4920
116 Prince Hall Masonic Assn
△ MU 0535
120 Vacant
128 American Legion Auditorium
American Legion Navy Post 101
201 Lewin's Addressograph & Mailing Serv △ WE 1592
203 Beck Edw △ GA 3498
207 Lewin Vern C △ WE 1592
211 Carr Alyce J
212 Etherly Eseau △ TU 2688
213 Vacant
215 Palmer Annie Mrs △ MU 4143
217 Goodell Julia A Mrs △ TU 2023
218 Anderson Emma Mrs
219 Brown Robt R
222 Vacant
222a Lichty Harry M ⓪
223 US Post Office Albina Sta
△ MU 8804
228 Miller Richd S △ WE 0589
230 Turner Maybelle
236 Peterson Geo B △ TU 1020
304 Hermosa Products Co toilet preparations whsl △ TR 9372
Rider Paul S ⓪ △ TR 9372
Hermosa Ceramic Products
△ TR 9372
305 Century Milcraft Corp cooking utensils appliances △ WE 3275
316 Hansen Thos H ⓪ △ TR 6326
318 Mullen Thos D ⓪ △ TU 3180
321 Eberle Shoe Store
322 Vacant
326 Vacant
327 Supina Geo S Shoes
328 LaPlante R J Shops furn reprs
329 Friendship House gifts
△ TU 2329
NE Union av intersects
420 Dandy Candy Co △ MU 7531
426 **Stiles Apartments**
1 Wruble Theo △ MU 7046
2 Shields Carroll E
3 Shanedling Saml
4 Miller Geo
5 Jarrett Peggy
6 Shoup Barbara
7 Mill Anna Mrs
8 Groves John
9 Boynton Allen N
10 Alford Webster
432 Williams McKinley
Horton Jessie
437 Page Alton J △ MU 1780
444 Peterson Nona C ⓪ △ TR 3556
445 Chandler Arth B ⓪ △ TR 2856
446 Larson Arth O
506 Livingston Bruce C
507 Hunter Stanley E △ TR 0922
511 Baeckel Dorothy Mrs ⓪
△ MU 1324
512 Ramsdell Helen A Mrs ⓪
△ TR 7807
520 Olin Susie Mrs
522 Wellington Ernest
527 McDevitt Louise M Mrs ⓪
△ TR 5042
533 Ehlenberger Regina Mrs ⓪
△ GA 9576
534 Lind Henry △ TU 2570
541 Soehl Fred E ⓪ △ WE 8842
543 Vacant
546 Sarti A Jack ⓪ △ WE 8961
608 Swan Jack M ⓪ △ TR 1706
609 Adams John T ⓪ △ WE 8970
612 Cox Cyrenius A ⓪ △ WE 4551
616 Paulus Pauline Mrs ⓪
△ WE 7974
626 Poteet Clyde E ⓪
632 Vacant

"Buyers' Guide" and Classified Business Section
On Yellow Paper

Offers You Complete Personal Protection Through
Life • Accident • Health • Hospitalization • Group
Phone ATwater 7303 1012 Equitable Building

TP	Adjoining	Source
-	✓	R. L. Polk Co. Publishers

SACRAMENTO 1955

FIRST NATIONAL BANK
OPEN 10 TO 5 SIX DAYS A WEEK MONDAY THRU SAT.
Member Federal Deposit Insurance Corporation
IN BUYERS' GUIDE SECTION, BANK DEPARTMENT.

RUSSELL, NE—Contd

88

Unopened to NE 27th av

8639 Funnell Thos W ◎ △ KE 3762
8640 Bennett Alma R Mrs ◎
8705 Bowers Frank H ◎ △ KE 5765
8706 Stonewall Sidney C ◎ △ LI 5948
8715 Booth Vernon H ◎ △ LI 6946
8716 Helm Fred L ◎ △ KE 5380
8725 Horick Jas J ◎ △ KE 1404
8728 Geary Alf T ◎ △ KE 3355
8738 Mulkey Leslie L ◎ △ KE 1418

NE 88th av intersects

8803 Renner Arnold F ◎
8804 Warden Jay J ◎ △ LI 1538
8813 Jakeway Jas E ◎ △ KE 9861
8814 Bliven Willard D ◎ △ KE 0839
8824 Vacant
8833 Rude Ronald J ◎ △ LI 9952
8834 Creamer Edgar O ◎ △ LI 0283
8845 Roskey Kenneth E ◎ △ LI 4270
8902 High Frank
8903 Papiernik Adolph J ◎ △ LI 7912
8912 Smith Robt J △ LI 2908
8913 Rundel Pearl Mrs ◎ △ LI 1407
8922 Rojeski Zygmont J ◎ △ LI 1790
8925 Frothe John C ◎
8932 Hendrickson A Mildred ◎ △ KE 9994
8942 Sparks Arth E △ LI 4446
9006 Miller Lloyd J △ LI 3164
9016 Mason Gordon D ◎ △ KE 8680
9026 Carley Jesse J ◎ △ KE 7145
9102 Redinger Ellsworth C ◎ △ KE 6569
9107 King Harvey E ◎ △ KE 3720
9112 Boe Miland A ◎ △ LI 4318

32A

10821 Scherba Michl jr ◎ △ LI 9671
10826 Byler Billy B ◎ △ KE 1960
10833 Chako Steve ◎ △ LI 7962
10838 Winter Otto G ◎ △ LI 4697
10906 Libonati Joe ◎ △ LI 6916
10911 Judson Lewis A ◎ △ LI 0186
10918 Schelot Leonard A ◎ △ LI 4344
10928 Schleby Raymond H ◎ △ LI 6761
10936 Baker Robt L △ LI 8214
10941 Rudi Kenneth K ◎ △ LI 0779
11010 Charpentier Oscar J ◎ △ KE 5946
11011 Hubbard Harold F
11154 Balcom Lawrence E ◎ △ LI 2744
11710 Gallucci Adolph R ◎
11725 Hudson Victor S ◎ △ LI 8505
11726 Henderson Jas F △ LI 8879
11740 Crescini Robt L △ LI 0947
11741 Vincent Keith ◎ △ KE 3562
11810 Baker Lynn A ◎ △ LI 0911
11811 Cox Richd D ◎
11822 Clark Marvin N ◎ △ LI 5603
11823 Ratelle Lansing E ◎ △ LI 2925
11838 Gilliam Eldon E △ KE 8858
11839 Jethen Ray P ◎ △ LI 0803
11844 Huether Edwin ◎ △ LI 6494
11845 Fielder John A ◎ △ LI 0418
11911 Spansel Kaye M ◎ △ KE 3930
11912 Walker Jas E ◎ △ LI 9735
11924 Harris Clyde F ◎ △ LI 0541
11925 Ramsey Don L ◎ △ LI 3565
11940 Callicate Wm H △ LI 0413
11941 McCleary John ◎ △ LI 0508
12009 Sullivan Arlo M ◎ △ KE 8433
12003 Lynes Jim jr ◎ △ LI 0684
12014 Lankford Jas ◎
12015 Vacant
12030 Church Jack S ◎ △ KE 0344
12031 Rigley Geo T ◎ △ LI 9769
12044 Swafford Alma ◎ △ LI 9417
12045 Helzer Edw ◎ △ LI 8815
12104 Crawford Leland ◎ △ LI 7801
12105 Handy Wm O ◎ △ LI 9905
12116 Burghardt Jos W ◎ △ LI 8365
12117 VanDillon Alex C ◎ △ LI 8356
12130 Vacant
12132 Vacant

32A

RUSSELL COURT, NE—From SE 105th av east, 1 n of NE Russell

10250 Loving Don R △ LI 7584
10524 Johnson Marvin L ◎ △ LI 4357
10525 Johnson Eug E ◎ △ LI 6843
10541 Under construction
10611 Nichols Warren ◎ △ LI 7910
10611 Zecha Henry W ◎ △ LI 4581

88

RUSSELL PLACE, NE—From 1 n intersection NE 88th av NE Russell w 2 blks

8736 Smith Bernard K ◎ △ LI 4865
8746 Larson Arbury C ◎ △ KE 0582
8756 Waddle Howard W ◎ △ KE 5452
8759 Hopkins Sylvan P ◎ △ LI 9641
8801 Dymoke Richd E ◎ △ LI 7719
8806 Karlitis Alf E ◎ △ KE 9761
8817 Reed Karl E ◎
8822 Marcott Wm V ◎ △ LI 3967
8831 Davis Kenneth L ◎ △ LI 7960
8834 Cowan Ralph D ◎
8845 Vacant
8848 Smith Frank W ◎ △ KE 8930
8859 Vacant
8862 Schenck Roy L ◎ △ KE 0661

125

RUSSET, N—From 7527 N Williams av w

6 Coughlin Cecilia Mrs ◎ △ UK 3136
26 Larkin Pauline M Mrs ◎ △ TW 1523
101 Williams Margt A ◎
106 Matheson Angus ◎ △ UK 1445
115 Stamper John K ◎ △ UK 3043
Stamper L E Mrs Beauty Shop △ UK 3043
116 Pfeifer Ann Mrs ◎ △ UK 1243
131 Johnson Geo C ◎ △ UK 2224

NW Vancouver av intersects

217 Bahler Alf C ◎ △ TW 7760
224 Tromp Wm C ◎ △ UK 2137
227 Jacobs Fredk E ◎ △ UK 3294
234 Montgomery Allen K ◎ △ UK 3798
237 Curran Edw D ◎ △ UK 3437
306 Finzer Malcolm F ◎ △ UK 1525
307 Weiss Wm jr ◎ △ UK 2396
314 Donin Leonard I ◎ △ UK 1307
315 Siebler Wm F ◎ △ UK 2384
320 Lerman Ephraim ◎ △ UK 3876
Morris Thos J ◎ △ TW 2371
321 Otterstedt Edwin M ◎ △ UK 2896
327 Caldwell Earl C ◎ △ UK 3207
328 Currier John E ◎ △ UK 3467

N Commercial av intersects

405 Gilstarp Wm J ◎ △ UK 2294
406 Thomas Boles P ◎ △ UK 3157
415 Jossy Rowena Mrs ◎ △ UK 3594
416 Huebner Wm ◎ △ UK 3575

N Kerby av intersects

514 Phillips Everett J ◎ △ TW 6831
515 Wilkins Ted R ◎ △ UK 2306
525 Hirte Jas H ◎ △ UK 1897
530 Allen Clarence H ◎ △ UK 3303
537 Marson Jos ◎ △ UK 2726
545 Winters Jas H ◎ △ TW 3013
548 Demme Frank ◎ △ UK 2145
625 Jokumsen Agnete K Mrs ◎ △ UK 1961
628 Dodd Clyde E ◎ △ UK 3271
634 Stroup Robt C ◎ △ TW 0653
635 Holzman John V ◎ △ UK 3077
644 Brown Raymond W ◎ △ UK 1361
645 Griskey Jos A ◎ △ UK 3981
708 Collins Fredk J ◎ △ UK 3981
709 Ellison Eckley S ◎ △ UK 3561
716 Skalbeck Roy P ◎ △ UK 3361
719 Price Robt L C ◎ △ TW 6482
728 Chenette Philomene ◎
735 Chenette Jas J ◎ △ UK 3351

N Albina av intersects

823 Banik Albert J ◎ contr △ UK 3551
824 Lutz Theo ◎ △ UK 2072
831 Hickey Nancy E Mrs ◎ △ UK 3163
840 Berkey Wm H ◎ △ UK 2027
Freer Flora H △ TW 4892
Lutz Marvin M △ TW 2932
841 Smith Alvin E
847 Gustafson Harold T △ UK 2161
856 Cox Wm E ◎ △ TW 0593
863 Parker Merton C ◎ △ UK 3771
877 Pratt Randolph R ◎ △ TW 2679

123

N Mississippi av intersects

915 Caldwell Lee E ◎ △ TW 2921
924 Lindsay Lynn L ◎ △ UK 2351
925 Heindl Jerome J ◎ △ UK 2451
932 Schroder Wm C ◎ △ UK 3521
933 Curtiss Paul ◎ △ TW 4375
1008 Pierce Lyle R ◎ △ UK 2482
1011 Tague Marion E Mrs △ UK 2213
1019 Borge Oscar ◎ △ UK 2472
1022 Page Isabel Mrs △ TW 8556
1029 Walker Douglas B ◎ △ TW 8515

NE 11th av intersects

1102 Rathbone Fayette E ◎ △ UK 2641
1109 Clark Russell C ◎ △ UK 2851
1112 Nissen Jacob L ◎ △ UK 3751
1116 Brownell Wm R ◎ △ UK 3442
1122 Beutz P John ◎ △ UK 1492

N Minnesota av intersects

1204 Rippen Fred C ◎ △ TW 7290
1205 Sumpter Edna M Mrs ◎
1214 Stoll Harry J ◎ △ TW 7447
1215 Ouellette Laura A Mrs △ TW 5697
1224 Bartu Gene W
1225 Huebner Henry ◎ △ TW 6915
1234 Gunther Wm C jr ◎ △ TW 0569
1235 King Ralph L ◎ △ TW 0467
1243 Hamilton Harry E ◎ △ TW 1575
1244 Wilson LaVern C ◎ △ TW 2521
1249 Sledow Lawrence O △ TW 3667
1254 Green Roy C ◎ △ TW 0727
1263 Rappe Willis N ◎ △ TW 2537
1264 Johnson John W ◎ △ TW 6045
1269 McGarr Clarence H ◎ △ TW 9704

N Montana av intersects

1305 Sampson Merle L ◎ △ TW 3640
1306 Lommasson Willis ◎ △ TW 6619
1315 Bresthouwer Bernard N ◎ △ TW 9735
1316 MacDonald Wm M ◎ △ TW 2596
1324 Morgan Frank ◎ △ TW 6612
1327 Walton Izaak T △ TW 6024
1338 George Alf E ◎ △ TW 0353
1334 Weis Meta Mrs ◎ △ TW 8532
1404 Thiel Carl A ◎ △ UK 1611
1407 Hudson Wilfred T ◎ △ TW 8727
1414 Zuckerman Alex △ TW 1770
1415 Smith Arth K ◎ △ TW 3577

121

N Interstate av intersects

1517 Childers Wm A △ TW 9873
1527 Tupper Edna M Mrs ◎ △ TW 5891
1535 McGuire Wm A ◎ △ TW 4063
1605 Soderstrom Albin W ◎ △ TW 1660
1621 Redding Willis E △ TW 0183
1631 Bergman Jos H ◎ △ TW 6540
1639 Rieman Ralph A ◎ △ TW 4779
1705 Peel Robt W ◎ △ TW 9488
1713 Stanley Laura L ◎ △ TW 9454

N Fenwick av intersects

1811 Montag Ralph T ◎ △ TW 6641
1814 Graham Jeanette V △ TW 5179
1834 Tarto Irma M ◎ △ TW 6081
1835 Blake John C ◎ △ TW 6129
1849 Reynolds Dale G ◎ △ TW 4466

N Elmore av ends

N Denver av intersects

1915 Muck Clemen E ◎ △ TW 7237
1926 Parker Saml B ◎ △ TW 6921

119

N Omaha av intersects

2325 Streit Albert F ◎ △ TW 7131
2328 Bailey Victor W ◎ △ TW 4516
2335 Swofford John O ◎ △ TW 3347
2338 Conrad Rex G ◎ △ TW 3130
2345 Rosenquist John G ◎
2346 Dickson May L Mrs ◎ △ TW 8758
2354 Simmons Fay B ◎
2406 Hynes Dennis P ◎ △ TW 1470
2407 Hill Robt ◎
2416 Hovles Gordon L △ UK 3834
2417 Spisto Louis A △ TW 8717
2426 Smiley Stephan C ◎ △ TW 0536
2427 Haraden Clara E Mrs ◎ △ TW 8676
2436 Laursen Ove W ◎ △ TW 3426
2444 DeSoutel Flora H Mrs

N Delaware av intersects

2504 Borer Henry J ◎ △ TW 2458
2507 No return
2517 Pakkala Thos ◎ △ UK 2986
2518 Sims Geo E C ◎ △ UK 2982
2525 Rowen Darrell A ◎ △ TW 7001
2526 Fulmer Perry A ◎ △ TW 1559
2532 Jones Ellsworth R ◎ △ TW 5923
2537 Pixler Wm N ◎ △ TW 2586
2549 Bell Fred ◎ △ TW 6535
2556 Lillie Noel V △ UK 3089
2600 Udell Wilber N ◎ △ TW 7177
2603 Johnson Alf H Rev △ TW 3092
2610 Heikkila Gustaf A ◎ △ TW 1544
2613 Gutschow Robt J ◎ △ TW 8090
2624 Kennel Wilbur O ◎ △ TW 3756
2629 Allen Kenneth C ◎ △ TW 4056
2634 Schwerin Fred H Rev △ TW 2636
2643 Stuart Chas E ◎ △ TW 0733
2650 Dodson James H △ TW 9619
Williams Ernestine △ TW 3620
2657 Ferry Earnest V ◎ △ TW 6181

N Burrage av intersects

2705 Walkins Wm G ◎ △ TW 0647
2706 Morrow Carolina Mrs ◎ △ TW 3928
2715 Morrow Jos H ◎ △ TW 6886
2720 Decke Harold E ◎ △ UK 1571
2725 Dickson John R ◎ △ TW 6338
2730 Bach Edna M Mrs ◎ △ TW 2047
2801 Gerrity Breilla V Mrs ◎ △ TW 4084
2811 Petersen LeRoy H ◎ △ TW 8707
2814 Barber Della Mrs Devine Jack △ TW 0317
2821 Hirsch Jake △ TW 9912
2841 Bohiman Lydia D Mrs ◎ △ TW 5235
2903 Fields Bud ◎ △ UR 1920
2911 Trainor Ailene Mrs ◎ △ UK 2058
2929 Olson Herbert J ◎ repr shop

117

N Peninsular av intersects

3104 Mapplethorpe Cecil A △ TW 8651
3107 Marsh Leo K
3108 Miller Harvey
3111 Joyce Lewis A △ TW 7010
3114 Coddington Albert J △ TW 4735
3124 Beal Geo C ◎ △ UK 3921
3134 Renoud Jesse A ◎ △ TW 2659
3137 Murphy Edw E ◎

N Drummond av intersects

Unopened to N Emerald av

3262 Hickey John E ◎ △ TW 4025
3263 Ross Norbert D ◎ △ TW 5225
3271 Hufford Geo J ◎ △ TW 3560
3301 Whitney Walla
3315 Streeter Geraldine E Mrs ◎ △ TW 6069
3333 Christiansen Nels ◎ △ TW 8183
3365 Arell Geo L ◎
3373 No return

N Gravenstein intersects

3404 Haple Adolph J ◎ △ TW 4154
3407 Pischer Nora L Mrs ◎ △ TW 5643
3416 Mill Roland W ◎ △ TW 1794
3417 Reed Henry E ◎ △ TW 0043
3428 Fahrenwald Monna Mrs ◎ △ TW 1593

N Wabash av intersects

3514 Hansen Clarence T ◎ △ TW 5832
3523 McQuaig Burritt E ◎
3524 Barsch Reinhold R ◎ △ TW 8125
3524 Stevens Ben H ◎ △ TW 1295
3601 Sloan Chas C ◎ △ TW 1074
3609 Stevens Earl B ◎ △ TW 2935
3616 Wickstrom Isaac ◎ △ TW 5195
3630 Leckberg Herman C ◎ △ TW 6797
3635 Zingler Ernest B ◎ △ TW 0598
3644 Wheaton Wm ◎ △ TW 0619
3645 Lorenzen Lorentz A ◎ △ TW 4208
3714 Weston Wm A ◎ △ TW 1574
3723 Heckman Mercedes A Mrs △ EM 9012
3728 Kaiel Salfba ◎ △ TW 1551

115

N Washbourne av intersects

Unopened to N Chautauqua blvd

N Emeretta av intersects

N Lombard av intersects

172

RUSSET, NE—From 7527 N Williams av e

4 Cervetto Jack T ◎ △ UK 1204
14 Ezetta Peter B △ UK 1231
23 Otterson Keith E △ TW 7003
24 Hanson Charley C ◎ △ TW 3824
34 Kalin Mary Mrs ◎ △ UK 1374
35 Coughlin Carl J △ UK 2435
44 Enyart Ted A ◎ △ UK 3436
45 Rollin Eldon E △ TW 4566
58 Stites Troy △ TW 6491
56 Reghitto Mario J ◎ △ UK 1360
59 Grimm Walter R ◎ △ UK 1484
76 Metcalf Dale J ◎ △ UK 1442

NE Rodney av intersects

118 Arndt Phillip ◎ landscape gdnr △ UK 1583
130 Smiley Roy ◎ △ UK 3930
133 Andrews Etta Pearl Mrs ◎ △ UK 2809
140 Schanaman Reuben jr △ UK 2740
149 Mullen Leo L ◎ △ UK 1369
150 VanBuskirk Esther A △ TW 0184
160 Snively Ray C △ TW 8323
170 Wahl John A ◎

NE Mallory av intersects

RUSSET, NE—Contd

204 Turney Hazel R Mrs ◎ △ UK 1740
205 Cerruti Nick ◎ △ UK 3116
214 Kelley Jas V △ UK 3785
215 Batelja Michl J ◎
224 Ball Howard F ◎ △ UK 2340
225 Bacon Robt R ◎ △ TW 4533
321 Master Supply Corp poultry sups △ UK 3123
328 Oregon Vagabond Trailer Sales
324 Mereventz John ◎

NE Union av intersects

424 Cassidy Donald L △ TW 3683
432 Freeman Walter A ◎ △ UK 3979
504 Doughty Geo W △ TW 0725

174

NE 6th av intersects

Unopened to NE 10th av

504 Doughty Geo W ◎ △ TW 0725
1008 Griffith Wm L ◎ △ UK 1465
1024 Lord Harold C ◎ △ UK 2447
1034 Lincoln Elec Co wldrs & cutting apparatus △ TW 8881

NE 11th av intersects

1205 Pickering Alf A
1225 Huebner Henry ◎ △ TW 6915
1228 King Lewis A △ UK 3714

NE 13th av intersects

145

RUTLAND TERRACE, SW (Arlington Heights)—From SW Fairview blvd North to SW Champlain South of W Burnside

SW Fairview blvd intersects

2735 Hanseth Jacob L ◎ △ BE 5639
2738 Karnopp John L ◎ △ BE 4960
2743 Miller Jos G ◎ △ BE 3034
2744 Vacant
2753 Warwick David C
2767 Honeyman Ronald J ◎ △ BE 2035
2770 Matter Margt Mrs
2780 Bond Lew △ BE 7092
2797 Obee Floyd P ◎ △ BR 6103
2805 Skipton Leo J ◎ △ CA 4387
2811 Humphrey Chas E ◎ △ CA 2632
2823 James Harold G ◎ △ BE 4367
2855 Rosenberg Richd L ◎ △ BE 3477
2858 Gross Paul G ◎ △ BE 9566
2862 Nash Wm S ◎ △ BE 3759
2870 Thye Theo ◎ △ BR 5324
2889 Rankin Robt M ◎ △ CA 4583
2890 Duff Thos V ◎ △ CA 3480
2897 Merriam Geo R ◎ △ BE 1805

SW Chapman av intersects

68

SACRAMENTO, NE — From 2337 N Williams av e

18 Pope Yancey D △ WE 8044
Ridgeway Ananias
19 Powell Theo C △ MU 6673
26 Jordan Wash T ◎ △ TU 3687
27 Medlock Saml W ◎ △ WE 7232
30 Dunn Eug B ◎ △ GR 3792
Flo's Florist
31 DeBose Emma Mrs ◎ △ TU 3079
32 Hughes Douglas △ MU 2460
36 Johnson Douglas △ TR 2487
41 Cross Wm M ◎ △ TU 2862
49 Bowers Wm H ◎ △ TR 3341
50 Brown Lazelo Mrs ◎ △ GA 2304
51 Beasley Jos △ GA 1603
52 Leftridge John D ◎ △ WE 5403
53 Crawford Mary L ◎ △ TR 2162
54 Dominguez Gerald M
60 Cromer Zina H Mrs ◎ △ MU 1390
61 Hank H Plmbg △ WE 1032
Washington Henry H ◎ △ WE 1032
67 Rentie John △ GA 7652
72 McKinney Herman L △ TR 7773
73 Jobe Katheryn L △ MU 5377
76 Arnold Geo △ TR 8582

NE Rodney av intersects

103 Myles Henry W ◎ △ TR 1635
113 Taylor Apartments △ TR 5906
Spearman Larry
116 Apartments
1 Chaney Arth L
2 Searcy Chas
3 Brown Wm
4 Britton Russell
5 Martin Huey P
6 Taylor Harold L ◎ △ TR 5906
7 Hall John T
8 Williams Clarence
119 Green Rosa M Mrs △ TR 6409
121 Webster Robt L ◎ △ GA 4045
124 Ramsey Ruth C ◎ △ TR 7026
125 No return
129 Williams Silas ◎ △ TR 4529
130 Lipkin Robt L △ WE 7148
203 Wilson Jas M ◎ △ TR 3671
206 McKay Nettie B Mrs ◎ △ TU 2891
212 Brown Arch ◎ △ TU 4705
213 Rivers Cole E △ TU 4349
McCowan Curtis
214 Woods Emma A Mrs
217 Strickland Marcellus E
223 Jacques Neal △ TR 6485
224 Davis Billy C
225 Davis Billy C
Jones Jas
226 Richards Simmie ◎ △ MU 7503
227 Purcell Wm W ◎ △ GA 1405
234 Apartments
1 McGee Estelle M Mrs △ WE 8531
2 Savage Albert
3 No return
4 Pringle Hezekiah
5 Vernon LeRoy
6 Jackson Thos
7 Vacant
9 Edwards Frenchie F jr
235 Little John P △ TR 4379
235 DePass Thelma Mrs △ MU 5594
236 Green Christine Mrs
237 Fink Melvin R △ TR 1631
300 Haynes Oscar M ◎ △ TR 9634
301 Jackson Cleveland ◎ △ TU 2662
Williams Flood △ WE 8896

TP	Adjoining	Source
-	✓	R. L. Polk Co. Publishers

VANCOUVER AVE 1955

New HEATHMAN HEATHMAN
Portland's Newest and Finest
Over 500 Rooms
REASONABLE RATES

UNION AV, SE—Contd
SE Madison intersects
1403 Gibson Distributors greeting cards △ EA 1889
1409 Mortensen A W Co boiler mfrs △ VE 3165
1412 Shekter & Co whol dairy products EM 0106
1435 Air Mac Inc of Oregon whse equip △ FI 6524

238
SE Hawthorne blvd intersects
1512 Vacant
1516 Western Elevator Serv △ FI 2633
1525 Radiator Serv Co △ EA 8498
1545 Hallidie Machinery & Equip Co △ FI 7491
SE Clay intersects
1616 Norene Tire & Battery Co △ EA 2622
1633 Conger Lantern Co △ VE 0818
1637 Plath R C Co mtl spinners △ EA 5509
1939 Hugh' Cafe
SE Market intersects
1705 Harry's Richfield Serv gas sta △ VE 9048
1735 Goodat Crane Serv machy dlrs △ VE 5161
1740 Portland Ldry & Dry Clnrs △ EA 1166
Portland Linen & Towel Supply △ EA 1166
SE Mill intersects
SE Stephens intersects
1800 Casey Tractor & Equip Co △ FI 5097
1839 Phoenix Iron Wks fndry and pattern shop △ EA 0013
1902 Morehouse Glass Co glaziers △ VE 6641
1915 East Side Plating Wks △ FI 7289
1933 Peters Co The machs △ EA 5146

242
SE Harrison intersects
2727 Contractors Equip Corp △ VE 4131

89
UNIVERSITY, N — From 4800 N Amherst n, 1 n of N Williamette blvd
7051 Hall Thos R ◎ △ TW 9944
7052 Crystal Ivan R ◎ △ TW 0901
7060 Berrey James B ◎ △ TW 0914
7061 Lind Donald J ◎ △ TW 4051
7066 Barrus Roscoe T ◎ △ TW 4448
7067 Curtin James R ◎ △ TW 4083
7070 Schuslein Hart F ◎ △ TW 3272
7073 Lacy Weston M ◎ △ TW 4052
7076 Farnand Clarence G △ TW 1508
7080 Dehen Wm L ◎ △ TW 3673
7081 Von Pier Lawrence K ◎ △ TW 3245
7087 Hicks Martin R jr ◎ △ TW 0630
7090 Cutler Robt H ◎ △ TW 6918
7097 Goggin John E △ TW 6815

131
UNIVERSITY HOMES—A defense housing project, bet N Hamlin av and N Foss av extending n from N Willis blvd to N Columbia blvd

165
UPPER DRIVE, SW (Portland Heights) —From SW Montgomery dr west and north East of SW Canyon rd
2727 Vacant
2732 Vacant
2734 Patton Geo F jr ◎ △ BE 7760
2744 Hart Chas A ◎ △ BE 8464
2755 Merrill John O ◎
2766 Kaufman Earle F ◎ △ BE 7013
SW Grenwolde pl begins
2800 Houser Henry C ◎ △ BE 2325
2881 Dick H Lenox H ◎ △ CA 7224
2823 Fox Winnifred J Mrs ◎ △ BE 5707
2829 Randle Margt ◎ △ BE 8475
2833 Mulquin Emory T ◎ △ BE 8477
2845 Richardson Walter V ◎ △ BE 2412
2850 Trewhella Chas K △ BL 1-2446
2855 Parker Lucille G Mrs ◎ △ CA 6772
2865 Nelson Thelma M Mrs ◎ △ BE 9272
2869 Hammer Dorothy M △ BE 6878
Pattullo Marion E △ BE 2822
2871 Lampert Claude △ AT 2084
2877 Allison Anabel T Mrs ◎ △ BE 0144
2880 Matthesen Austin R ◎ △ BE 0727
SW Upper dr pl begins
2909 Clancy C Louise ◎ △ BE 1959
2919 Campbell Robt W ◎ △ BE 6487
3030 Gatewood Zulema I Mrs △ CA 5119
3034 Samuels Dick ◎ △ BR 7566
3054 Palaske Walter C ◎ △ BE 8939
3133 Hearn Alex E ◎ △ CA 3648
3155 O'Donnell Danl D
3210 Neufer Ray C ◎ △ BE 5832
3250 Irwin Benj ◎ △ BE 6856
3260 Farrow Claud G jr ◎ △ BE 3242
SW Perlander intersects

165
UPPER DRIVE PLACE, SW (Portland Heights) — From Upper dr south to Fern north of SW Patton rd
SW Upper dr intersects
2616 Puhaty Dorothy J Mrs ◎ △ BE 0509
2626 Elmer Wm W jr ◎ △ CA 3343
2645 Robinson F Austen ◎ △ BE 8469
2646 Begg Roderick E ◎ △ BE 8949
2655 Munroe Walter R ◎ △ BE 5322
2656 Kelley Scott M △ AT 0558
2666 Hollingsworth Joey Y △ BE 8396
2667 Bollum Louis W
2681 Jones Randall S ◎ △ BE 7929
SW Fern intersects

153
UPPER HALL, SW—From w end SW Hall w
SW Hall intersects
1535 Kenney Walter A ◎ △ CA 5922
1537 Butler Lucien L △ AT 8821
Butler Bess A Mrs music tchr
1537a Vacant
1538 Durham Edw A M △ BE 9461
1539 Wilson Joe H △ BE 6928
1540 Portland Heights cottages The △ MU 6326
1540 Nehl Arth H ◎
1541 Whitney Jean M Mrs △ AT 5061
1541a Meyer Albert C ◎
1543 Howard Berne △ BE 8750
1545 McHugh John J
1545½ Hall Virginia △ AT 5664
1547 Finnegan Mildred Mrs ◎
1550 Vacant
1553 Baar Hilda B Mrs ◎ △ AT 3450
1560 Vacant
1560 Bohnenkamp Betty △ BR 5352
1565 Wise Zina A ◎ △ BE 5686
1580 MacFarlan E Louise Mrs ◎
1581 Henny Arnold L ◎ △ BE 9228
1597 Cooper Herbert B ◎ △ BE 3611
1598 Etling Carl D △ BE 8923

33
UPSHUR, NW — From NW Front av w, intersecting NW 19th av at 1901
NW 18th av intersects
1800 Liquid Carbonic Corp depot △ BR 5722
Terminal Trans (whse)
1801 Security Transfer & Stge Co Inc
Sills Truck Serv draying △ BE 6135
NW 19th av intersects
1901 Pac Supply Co-op (seed & grain div) △ BR 6621
Pac Supply Co-op (whse) △ BR 6621
1960 Hofman Julius ◎ △ AT 6077
1965 Herrmann Keith Fruit Sup △ BR 4989
1968 Hallett Robt
1991 Hunting-Roberts Co ofc equip △ AT 9234
O'Neill Transfer Co △ AT 7615
NW 20th av intersects
2005 Lyon Van & Storage (whse C)
2050 Gratzer Karl ◎ △ CA 2085
2053 Hudson Sls Corp △ CA 1926
2056 Bosch Barbara Mrs △ CA 3785
2058 Brophy Gerald F
2070 Schneider Alex △ AT 3254
2077 Linde Nels A ◎ △ BR 2137
2078 Britt Robt L △ BE 4750

31
NW 21st av intersects
2122 Rubich Dewey ◎ △ BE 6880
2128 Atwood Bud △ CA 6003
2134 Hudson Eug M
2136 Covic John I ◎ △ BR 1334
2154 Simmering Clarence T
2175 Sprouse-Reitz Co Inc variety store △ BR 5661

29
NW 22d av intersects
Unopened to NW 25th av
2511 Wilson Maude M Mrs ◎ △ BR 2063
2513 Vacant
2515 Warren Wesley J ◎ △ BR 5293
2518 Gorsuch John F △ CA 1588
2532 Chambers Robt △ BR 1035
2534 Vacant
2535 Ford A D & Son bldg contrs △ AT 0269
2536 Vacant
2538 Peters Arth W △ CA 3029
2545 Flores Marie D Mrs ◎ △ BR 1883
2551 Spencer Stanley ◎ △ BE 0806
2561 Hannson Ed
2562 Sullivan Jas ◎ △ CA 2516
2567 Vacant
2580 Hamilton Engine Sales △ BE 3165
2585 Stanford Eva J Mrs
NW 26th av intersects
2631 Lockwood Bungalow Court
31 Driesbach Rose Mrs △ CA 5383
32 Hooton James E △ BR 6092
33 Dare Jesse O
34 Lund Christian C △ CA 3674
35 Conn Lucille Mrs △ BR 4020
36 Grot Betty
37 Everson LeRoy
38 Bruns Martha △ BE 3269
39 Helmboldt Howard W △ CA 5892
40 Kahm Kathryn M △ BR 0390
2651 **Marion Bungalow Courts**
21 Shaw Bertha A Mrs mgr △ CA 3059
22 Montgomery Ruth Mrs
23 Newman L J
24 Clingman Lyle △ A CA 2160
25 Dilsaver Lee R
26 Young Nellie △ BE 0489
27 Yates Velda S △CA 5173
28 Randolph Florence O Mrs △ BE 1809
29 Patterson Paul
30 Smits Hendrik
2661 Northwestern Converting Co twine mfrs △ BE 7191
2737 **Forestry Court Apartments** △ BR 9958
A Gibson Ruby A
1 Newman Rudolph F mgr △ BR 9951
101 Fisher Alice Mrs
102 Railsback L G ◎ △ BE 3783
103 Nevala Henry E △ CA 3901
104 Chas Raymond D △ AT 6012
105 Unverzagt Velda R
106 Mattson Hazel
107 Greenstreet Gloria C △ CA 2045
108 Meyer Marian △ BE 2791
109 Kinzie Joseph W △ AT 7955
110 Savell Odie L △ BE 6719
111 Calkins Dale C AT 2439
112 Hurd Bernice Mrs △ CA 6778
113 Ayedelotte Lucille
114 Wintle Arth C
115 Yaeger Betty J
116 Peterson Olga M
118 Granger Mary H △ CA 7183
119 Lausen John R
120 Stevens Helen M Mrs △ CA 3395
121 Myers Mary K Mrs
201 Bergin Pearl
202 Lee Orre E
203 Skundrick Marjorie
204 Salevich Nickolas M
205 Fulbright Walter E △ CA 2708
206 Shill Dorothy △ CA 6158
207 Barkell Norval L
208 Fisher Ernest C
209 Bruce Patricia
210 Kraack Virginia Mrs △ BR 5352
211 Walker Chas W △ BR 6930
212 Yre Wm W
213 Franciscovich Emil
214 Lehman Hilda W Mrs △ AT 3576
215 Knutson Laura A Mrs
216 Nolan D J
217 Potter Eloise R △ BR 5138
218 Flittner Carl R △ BE 2397
219 Mullen Donald △ BR 7410
220 Crowser Arlene J △ AT 6992
221 Schefers Susan D Mrs △ BR 0857
222 Shurr Marguerite L △ BE 2743
223 Palmater Claudia J
2752 Lee Orin E ◎ △ BR 5284
2771 **Forestry Building The**
NW 28th av intersects
2820 McMurran Helen M Mrs △ BE 0958
2822 Bettger Donald G △ CA 3519
2824 Simms Gerald L △ BE 1716
2829 Moore Ralph A
2834 Hammill Ruby E △ BE 5854
2844 Kilcup Danny D △ BR 4079
NW 28th pl intersects
2852 Barnard Donald A ◎ △ BE 5392
2855 Beasley Thos E ◎ △ BR 0045
2862 Phillips Stanley D ◎
2865 Blocksom Dora F Mrs △ BR 1264
2874 Gilbert Mert G ◎ △ CA 6838
2875 Braaten Emerald N ◎ △ BE 7986
2892 Kaye & Kaye Studios int dec △ CA 6611
Kaye Geo R ◎

27
NW 29th av intersects
2958 Karr Amy Mrs ◎
NE 30th av intersects

25
VALLE VISTA TERRACE, NW (King's Heights) — From nw Hermosa blvd west north of Burnside
3032 Gray Ben T ◎ △ BR 2783
3050 Lynn Arth W ◎ △ CA 2079

97
VAN BUREN AV, N — From N Bradford n, 3 e of N Richdmond av
6623 Mishler Robt L △ UN 4574
N Edison intersects
N Crawford intersects

51
VANCOUVER AV, N — From 101 N Cherry n
N Weidler intersects
1501 StJohns Baptist Church
1603 Vacant

VANCOUVER AV, N—Contd
1618 Mozel Joe Golf Lee Unite golf practice mach
Scientific Research Co machs △ WE 3256
US Color Co color photo
1626 Daskalos Ella M Mrs ◎ △ TR 8428
1631 Bethune Abram △ TR 5662
1636 Morse Minnie F Mrs ◎
N Broadway intersects
1721 Jones Edw
1723 Boles Wm B
1727 Pierson James △ TR 5265
1732 Ley O'Dell J ◎ △ TR 5698
1733 West Robt B ◎ △ WE 3612
1736 Mayberry Inez I ◎ beauty shop △ TR 0510
1743 Krause Zelma Mrs △ WE 3601
1747 **Meda Apartments** △ MU 9257
A Pangos Al
B Cole Richd R
1 Reynolds Lester O mgr △ MU 9257
2 Flynn John E
3 Cousins Theo E
4 Kurtz Wm
5 Sheerwood John H
7 Vickerman Elsie E △ TR 8556
8 Nelson Archie
9 Hurst Lloyd M
10 Helm John M
11 Morris Phoebe
1807 Heintzelman John R
Showalter Morris L △ WE 8193
1808 Jackson Louis
Hunter Archie 6963
1815 Ortschild Viola ◎ △ TR 7640
1816 Merryweather Jos A Rev ◎ △ MU 2513
1830 Cruikshank Viola Mrs ◎ △ TR 6333
1837 Moran Bros Serv Sta gas sta △ MU 9154

53
N Hancock intersects
1903 Moran Fuel Oil Co △ TR 6969
1914 Church of God in Christ
1915-25 Metal Processing Co mtl gds mfrs △ GA 1197
1920 Hill Forest D
1920 Vacant
1924 Richardson Jas ◎ △ GA 9027
1924a Williams Henry
1926 Young Warrick
1936 Woodson Hiram △ GA 8988
1937 Jackson Grover L ◎ △ GA 3320
2006 Boyd Ralph H ◎ △ GA 3017
2012 Newsom Sylvia Mrs ◎ △ MU 7273
2013 Barno Myrle Mrs △ WE 6009
2014 Casbah Tavern △ MU 7273
2045 Thompson Metal Fab fcty
2054 Thompson Metal Fab steel fabricators △ MU 1102
N Tillamook intersects
2106 Thomas Noah ◎ △ TR 5874
2107 Mott Sisters Style Salon drs-mkrs
Reed Beatrice B Mrs ◎
2117 Pearson Nels A ◎
2118 Wilson Mary C Mrs ◎ △ TR 4482
2122 Tuggle Sinie M Mrs ◎ △ TR 4475
2125 Cascade Elec Co contrs △ GA 1626
2132 Jackson Luther L ◎ △ MU 8335
2136 Rhone Henry ◎
2146 Vessell Sadolie Mrs ◎
2200 Chaney Queen E Mrs △ WE 9518
2206 Tuck Doris Mrs
2207 Johnson Arth J ◎ △ WE 2175
2212 Lowe Clyde L
2219 Small Parts Mfg Co machs △ TR 5930
2220 Ervin Alex ◎ WE 8959
Brower Wes △ WE 8630
Kay's Beauty Salon
2226 Sanders Jeff ◎ △ WE 4318
2227 Vacant
2232 Daniels Evelyn L Mrs △ WE 8339
2237 Holmes Melody △ TU 3066
N Page intersects
2306 White Otis L △ WE 0125
2307 Cole Walter ◎ △ WE 3018
2313 Bates Lucille Mrs
Howard Riley
2316 Coleman Della A Mrs ◎ △ TW 4395
2317 Benford Johnnie △ WE 9966
Nichols Clarence △ WE 6754
2323 Dawson Virger Mrs
Roberts Virgus P
2404 **Vancouver Apartments** △ TR 1062
A Vacant
1 Rall John J mgr
2 Thurston Mary
3 Mitchell Helen J △ MU 2988
4 Cron Harriet
5 Drake Essie T Mrs △ WE 8056
6 Wolf Alice V Mrs
21 Vacant
22 Ridens Gertrude A Mrs
23 Williamson Olga Mrs
24 Vacant
25 Carlin Hannah
26 Antoni Reinhold △ MU 1281
31 Dombrovski August
32 Vacent
33 Cox Frances E Mrs △ WE 4805

TP	Adjoining	Source
-	✓	R. L. Polk Co. Publishers

VANCOUVER AVE 1955

VANCOUVER AV, N—Contd
Vancouver Apts—Contd
34 Green Bertie J Mrs △ TU 3321
35 Gruber Ella
36 Vacant
2405 Mickles L C ◎ △ TR 5418
2413 Flitcraft Vaughn ◎
2416 McMihelk Wm E ◎ △ TR 5372
2417 Gant Mitchell J △ MU 4374
2507 Zysat Apartments
1 Culbertson Laura
2 Sims Robt
3 Cannon Thos L
4 Zysset Saml F ◎ △ GA 2055
5 Ford Sanders
6 Smith Albert
7 Hawkins Albert
8 Stanfield Tommie
2514-20 City Body & Paint Shop auto pntrs △ TR 7841
N Russell intersects
2607 Bill's Paint Shop auto pntr △ TR 8529
Jewell Glass Co window & plate △ WE 3229
Road R S Body Repr auto △ TR 8529
2608 Vacant
2621 Breitan Edw L ◎ △ TU 1391
2623 Vacant
2629 Vancouver Avenue Trading Post used furn △ TU 1391
2633 Sims John W
2651 Ore Rug & Mattress Co uphol △ TU 5167
N Knott intersects
2707 Genl Repairing Co auto repr
Joe's Serv Sta △ MU 9432
2716 Lee Trailer Co rental △ TR 1606
Lee U-Rent Inc △ TR 1606
2722 Lacer Ben F ◎ furn repr △ TR 1732
2728 Glass L Lucille ◎ △ TR 5623
Conley Lillian L Mrs ◎ △ TR 5623
2732 Clinton Willa M Mrs ◎ △ TR 4573
2733 Powell Perola Mrs ◎ △ TR 2659
2737 Whiteley Myrtle Mrs
2740 Eaton Alex ◎ △ MU 5787
2749 Whiteley Auto Serv auto repr △ MU 1077
N Graham intersects
2813 Crowe Clarence L ◎ △ MU 7550
2816 Zion Hill Church of God in Christ
2821 Bonner Howard △ TR 7234
Graves Morris A △ MU 6978
2833 Vacant
2837 Vacant
2842 Davidson Raymond △ TR 0250
2850 Richardson Arth L ◎ △ WE 5616
2851 Vacant
55
N Stanton intersects
2933 Shannon Viola Mrs ◎ △ MU 4336
2941 Vuylsteke Eug
2943 Rudzitis Zenija Mrs △ MU 6500
N Morris intersects
3017 Apartments
1 Thompson Albert
2 Scott Alois
3 Dantzler Jean Mrs
4 McKay Mildred Mrs
3018 Marks Jesse ◎ △ TR 6411
3022 Ledbetter Lugenue Mrs ◎ △ GA 1915
3023 Feuerstein Walter ◎
N Monroe intersects
3103 Hauser Cashy M Mrs
3111 Jackson Marylee Mrs ◎ △ MU 2374
3116 Van Domelin Geo L ◎ △ TR 7854
3117 Woods Wm H ◎ △ MU 3093
3121 Lewis Louise M ◎ △ MU 5514
3129 Overholts Leroy ◎ △ TR 5651
3138 Vancouver Avenue First Baptist Church
N Fargo intersects
3213 Mills Thos J ◎ △ TR 5743
3217 Pace Theo △ MU 1053
3227 Woodards Neb ◎
3233 Burns Ecker ◎ △ WE 7983
N Cook intersects
3302 Dick's Shell Serv Sta gas sta △ MU 9613
3303 Sorensen Otto P ◎ △ MU 8012
3316 Fowler Herschel △ WE 0111
3317 Jones Ollie E ◎ △ MU 5579
3321 Western Dairy Equip Co Inc △ TU 5071
3322 Johnson Clara M Mrs △ MA 7200
3328 Halls of Ivy Apartments
1 Zimmerman Wm
2 Albright Etta C △ WE 8771
3 Farrell Lottie Mrs △ WE 7337
4 Albright Wm E
3333 Day Sidney S Co htg equip
N Ivy intersects
3407 Opportunity Tavern △ MU 9854
3409 Phillips Bros Furn Exch used furn △ MU 9873
3423 Phillips Hoyt C ◎ △ TR 9363
3441 Ralph's Serv Sta gas sta △ MU 9328
57
N Fremont intersects
3509 McIntosh Automotive Serv gas sta △ MU 4334
3514 Leton Drugs △ TR 9654
3517 Tavern Barber Shop △ MU 0119
3523 Wagner Sidney E △ TR 2660
3525 Evening Gro △ MU 9782
3530 Johnny's Olympic Room cocktail lounge △ TR 6681
3531 Walker Ella Mrs
3535 Johansen's Appliance & Plmb Serv △ WE 2221
3605 Heim Richd A
3608 Ashcraft Roscoe
3614 Kerchal Edw R ◎ △ GA 5506
3615 Overton Wm F
Spicer Roy L ◎ △ MU 3778
3625 Owens Willie L ◎ △ TR 1304
3633 Waites Sam H
N Beach intersects
3717 King Sam H ◎
3724 Tite Fred W ◎ △ TU 3936
3725 Joe Ellen L Mrs ◎ △ WE 4585
3734 Mahone Luther D ◎ △ TR 1539
3735 Crane Jos C ◎ △ WE 8672
3802 Green Glency ◎ △ TR 4756
3805 Hatley Ronald ◎ △ TU 3336
3808 Robertson D H ◎ △ MU 2667
3809 Kaiser Chas G △ MU 1973
3823 Vacant
3828 Gillies Louise E Mrs △ WE 7594
3835 Warmuth Geo H ◎ △ TR 7272
3836 Tuor Harry S ◎ △ GA 6885
N Failing intersects
3904 Kelly Auto Serv reprs △ MU 9073
Johnny's Service Sta gas sta
3905 Burns Arth J ◎ △ MU 0739
Green Maurice M
3913 Vacant
3915 Theriault Roger J
3917 James Travis H
3925 Doty Robt L ◎ △ GA 3611
3926 Ames Herman O ◎ △ MU 2227
3933 Shook David F ◎ △ MU 1670
3938 Franklin Mace W △ GA 3859
Lasky Horatio
3943 Lindikoff Konstantin ◎
3955 Harris Emry P ◎ TU 2396
3961 Norton H Bruce ◎ △ MU 7441
3975 LaBate Jos P ◎ △ WE 0247
4003 J K's Texaco Serv gas sta △ MU 9793
4004 Henderson Helen Mrs △ TR 7505
4012 Flath Mary K Mrs ◎ △ MU 7365
4022 No return
N Shaver intersects
4025 Brown Victor ◎ △ GA 7150
4035 Arnst Frank A ◎ △ GA 2276
4039 Carlson Henry O ◎ △ TU 1622
4043 Thiel John ◎ △ WE 8593
4044 Boyd John E
4046 Wiegand Anna Mrs ◎ △ WE 8871
4051 Kolupka Frank J △ MU 8330
5054 Maede Rickichi ◎ △ MU 6755
4055 Helms Jack I △ MU 8715
4064 Hutchinson Joseph △ WE 0349
4065 Gibler Grace E △ TR 2087
4070 Harris Lester C △ GA 5637
4076 Kemp Jas W ◎ △ WE 9853
N Mason intersects
4114 Rite-Way Food Mkt △ MU 9300
4123 McLelland Isabel C Mrs ◎ △ TR 8301
4131 Baracco Peter C ◎
4203 Long Donnie W Mrs △ WE 5308
4206 Vacant
4214 Williams Emanuel △ WE 3612
4215 Durrow Rosemary Mrs ◎ △ WE 3756
4225 Williams Kermit R ◎
67
N Skidmore intersects
4311 Bill's Richfield Serv Sta gas sta △ MU 9125
4318 Slattery Grace P Mrs
4320 Henry David E △ WE 5740
4323 Clark Martha H Mrs ◎
4324 Koyama Kei ◎ △ TU 3410
4405 Linehan Cornelius J ◎ △ TR 1427
4406 Miles Elmer A ◎ △ TR 8643
4418 Nolan Fred M ◎ △ TR 6267
4419 Wynant Albert C ◎
4424 Harris Carl T ◎ △ TR 4178
4429 Rockwell John
4504 Law Wm J ◎ 0630
4514 Glover Eddie ◎ △ WE 5376
4515 Alcorn Minnie Mrs
4520 Thompson Sylvia N Mrs ◎ △ TU 2446
4523 Davis Bert E ◎ △ TR 4997
4527 Pulido Anacleto ◎ △ GA 4227
4528 Fisher Walter H ◎ △ WE 3493
4535 McKee Geo W ◎ △ TR 5010
4536 Parker Artie M ◎ △ WE 7131
4544 Lynch Edgar △ WE 4828
4554 Jackson Webb ◎ △ WE 3602
N Going intersects
4605 Cogdell Elsie Mrs
4615 Briggs Lester B ◎ △ WE 0855
4623 Apartments
1 Strauss Wesley B
2 Vacant
3 Rea Wm M jr
4 Brackett Edw S
4635 Carter Alberta ◎ △ GA 8117
4642 Roberts Gordon ◎ △ GA 5712
4654 Nelson Anna A Mrs ◎ △ MU 4183
N Blandena intersects
4705 Goodman Rudolphus ◎ △ TR 0761
4730 Dunn Eug B ◎ △ WE 4890
4742 Morris Virgil L
4750 Eaton Delbert D ◎ △ GA 8980
4762 Tobin Jas D ◎ △ GA 0983
N Wygant intersects
4805 Rea Victor M △ MU 5098
4815 Tyson Dwight R ◎ △ MU 2990
4850 Hulbert Forrest E ◎ △ MU 8813
N Humboldt ends
4905 Rogers Hazel Mrs ◎ △ WE 6881
4910 Bates Grace Mrs ◎ △ MU 1834
4922 Blair DeForest T ◎ △ GA 3902
4934 Anderson Walter M ◎ △ MU 6366
4945 Stevens Car Lot used cars △ MU 9394
N Alberta intersects
5000 Herb & Kirk's Associated gas sta △ MU 9968
5009 Walnut Pk Shell Serv gas sta △ MU 9559
5020 Vern's Auto Sls used cars △ TR 6474
5035-5115 Ben Ross Court Apartments
5035a Coyher Winston R mgr △ WE 3338
5035b Cole R E Mrs △ GA 7966
5035c Ireland John E △ TU 1217
5035d Vacant
5039a Huber Jos W GA 9436
5039b Kemmling Elsie E △ TU 1672
5039c Showalter Gerald S △ WE 0203
5039d Roddy Irving G Rev △ MU 8597
5041a Evans Wm K
5041b Guinn Frank Y △ WE 1188
5041c Thomas Arth E △ TR 6368
5041d Bonar Elaine R △ WE 8054
5045a Fleming Claude W △ GA 8295
5045b Monbay Dani E △ TR 1004
5045c Edwards James P △ GA 7338
5045d LaDaux Gene H △ MU 6070
5049a Vacant
5049b Crites Tillie Mrs △ MU 2456
5049c Mascall Cedric C △ TR 2804
5049d Nelson Edw C △ GA 2546
5053a Pihl Calvin A △ TU 3138
5053b VanHorn Robt E △ MU 8861
5053c Peterson Jack W △ MU 2991
5053d Larson Robt T △ GA 4302
5057a MacRae Lawrence K
5057b Odell Merle E △ WE 2649
5057c Lauterbach Guy D △ GA 2769
5057d Vacant
5111a Smith Geo E △ MU 0350
5111b Demski John M △ GA 9358
5111c Martin Mildred E Mrs △ GA 6304
5111d Vacant
5115a Napier Robt W △ MU 7988
5115b Farmen Clarence △ WE 6000
5115c Strandberg Eug △ MU 8035
5115d Stapleton K L
5134 Wold's Ben Mtr Clinic auto repr △ MU 9508
N Summer intersects
N Roselawn ends
5224 Roselawn Court Apartments
1 Hansen Ore R △ TR 4615
2 Vacant
3 Vacant
4 Campbell Bernard A △ WE 2316
5 Muir Gordon A △ TU 3456
6 Evrigenis John G △ WE 9332
7 Schlekau Lawrence △ TR 2359
8 Vacant
9 Wilk Albert O mgr △ MU 5896
10 Lightner Mildred A Mrs △ WE 2664
11 Hundley Chas R △ MU 0008
12 Lucas Mike △ WE 2521
13 Ryles Vernon B △ GA 6948
14 Pihl Holger M jr △ TR 4640
15 Emmons Kath Mrs △ WE 7182
16 Vacant
17 Vacant
18 Lorenz Howard E △ TW 4741
19 Simon Muriel K Mrs △ WE 2454
20 McNurlin Kermit B
5225 Hubbert Thos N ◎ △ MU 5861
5227 Hyde Margt M Mrs ◎
5235 Stephensen Fred W ◎ △ GA 7639
5245 Hovis Walter ◎ △ MU 2204
5255 Rorabeck James W ◎
69
N Emerson intersects
5311 Landis Robt L dentist △ TR 8787
Cash Robt H dentist
5327 Helfrich Oliver C ◎
5416 Curry Jack & Son locksmiths △ WE 6446
5422 Vacant
5427 Bunch Walt Chevron Serv △ TU 9236
N Killingsworth intersects
5503 Poultry Chicken House The ret
5505 King May
5509 Weisenmayer Andrew A △ TW 0782
5510 Dillon's Texaco Serv Sta △ TW 0228
5511 Kelsey Merle E Mrs △ TW 1479
5515 No return
5517 Fowler Jos C
5519 Deming Jack L
5521 Hosford Doris E Mrs △ TW 1846
5525 Warwick John L Rev △ TW 0109
5527 Vacant
5529 Miethe Harry W
Miethe Desmond
5539 Prozinski Ben A ◎ △ TW 8479
5609 Earle Mel M △ TW 8572
5621 Donnerberg Jos C ◎ △ TW 3052
5629 Mongrain Vena Mrs ◎ △ TW 6550
N Jessup intersects
5709 Miles Helen G Mrs ◎ △ TW 8302
5712 Callicrate Dominic L ◎ △ TW 0148
5722 Pool Rayden O ◎ △ TW 0172
5723 Vacant
5732 Muench Emma S Mrs ◎ △ TW 5732
5742 McCormack Delmer W ◎ △ TW 0809
5751 Baska Arth A ◎ △ TW 8076
5756 Eoff Hulda V Mrs ◎ △ TW 0624
5764 Moore Geo L ◎ △ TW 5988
5774 Silvers Harry M ◎ △ TW 0302
N Jarrett intersects
5806 Vacant
5809 Newlee H Dean ◎ △ UK 3318
5812 Mills Robt W ◎ △ TW 3373
5824 Darrow Geo H ◎ △ TW 5667
5831 Goodell Myran H ◎ △ TU 0285
5834 Long Jos P ◎ △ TW 4951
5905 Walter Ralph M ◎ △ TW 6594
5914 Angle Hugh L ◎ △ TW 3571
5915 Fake Thos B ◎ △ TW 6461
5930 Zimmerman Beulah M ◎ △ TW 5236
Zimmerman Olive
5933 Mykol Walter F ◎ △ TW 0288
N Ainsworth intersects
6025 Lindholm Arth W ◎ △ WE 2795
6026 McKeown Wm ◎
6103 Lillar Harry D ◎ △ MU 5007
6106 DuBose Elaine Mrs ◎ △ TR 9166
Betebenner Hal
6114 Moser Fred ◎ △ TR 3878
6115 Kalahar Frank M ◎
6124 Nielsen Alf A ◎ △ MU 4517
6125 Durst Chris H ◎ △ MU 8209
6204 Newport Roy A ◎ △ MU 1864
6211 Miller Wm L ◎ △ TR 6910
6216 Willers Walter ◎ △ MU 3198
N Holman intersects
6305 Rathbun Paden W ◎ △ MU 7392
6311 Smith Rose A Mrs ◎ △ MU 1923
6314 Wolfe Raymond F ◎ △ WE 3051
6324 Gablsdorf Wm B ◎ △ TU 3471
6325 Bodine Maurine L ◎ △ MU 7104
6334 McGuire John J ◎ △ MU 6867
6337 Linehan Cornelius G ◎ △ MU 4844
6343 Didtel Peter W ◎ △ TR 6320
6350 Ray Kenneth W ◎ △ WE 7679
6355 Endresen Kenneth J ◎ △ TR 0948
6362 Olson Clifford N ◎ △ MU 5277
6376 Carr Falk R ◎ △ MU 3003
N Highland intersects
6406 Boskill Inez M Mrs ◎ △ MU 6727
6407 Linder Lawrence P ◎ △ TR 9924
6414 Buck Geo S ◎ △ GA 0779
6417 Glass Everett W ◎ △ TU 4904
VANCOUVER AV, N—Contd
6425 Fettig Anton A ◎ △ WE 0820
6429 Kelty Chas E ◎ △ MU 7649
6434 Kehoe Robt C ◎ △ MU 1583
6435 Kulla Emil Rev ◎ △ TR 7098
6445 Conley John W ◎ △ MU 2791
79
N Portland blvd intersects
N Dekum intersects
6519-6721 Birch Court Apartments
6519 Apartments
A Getgen Kenneth E △ TW 1734
B Montag Mickey C
D DeGraw Clyde O
D Nemecek Alois J △ TW 6339
6531 Apartments
A Slanson John H △ TW 7144
B Starnes Delia S Mrs △ TW 1270
C Powers Ralph O △ TW 0769
D Vacant
6601 Apartments
A Vacant
B Vacant
C Bush John C △ TW 4625
D Ebeling Carl A △ TW 4092
6611 Apartments
1 Eggleston Darrell E △ TW 1537
2 Hulett Edna M Mrs △ TW 2152
6623 Apartments
A Anderson R Keith
B Vacant
C Glidden Howard P △ TW 3947
D Stephen Eleanor J Mrs △ UK 1349
6633 Apartments
A Cantrill Margt Mrs △ UK 3925
B Williamson Jonathan J △ TW 2056
C Yeomans Evelyn E △ TV 6485
D Yragui Leon J △ TW 0252
6709 Apartments
A Caina Howard E △ TW 4741
B Veith Edw F jr △ UK 3965
C Vacant
D Smith Margt D Mrs
6721 Apartments
A LaDouceur Hector L
B Perovich Pete △ TW 3390
C Wertz Leslie C △ TW 0435
D Davenport Clifford R △ TW 2557
6733 Bruneau Roland W ◎ △ TW 3153
6804 Cassidy Elmer A ◎ △ TW 7328
6805 Pendergast Agnes L ◎ △ UK 1887
6814 Setchfield Jas ◎ △ UK 3473
6815 Edwards Kathleen M Mrs ◎ △ UK 1919
6824 Gentle May Mrs ◎ △ UK 2835
N Saratoga intersects
6906 Johnson Harry A ◎ △ UK 2956
6909 Vacant
6911 Winter Eug P △ TW 1368
6913 Coryell Howard F △ TW 9727
6915 Vacant
6917 Dietz Edw M △ TW 8355
6919 Hahn Robt L △ TW 2828
6921 Hungerford Robt M △ TW 5211
6923 Magel E Floyd △ TW 0920
6925 Watson Wm A ◎ △ UK 1738
6945 George's Grocery △ TW 9024
N Bryant intersects
7014 Lee Jos G ◎ △ UK 3926
7015 Brown Jas L ◎ △ UK 1819
7025 Fangsrud Julius A ◎ △ TW 1810
7026 Miller Anton △ UK 2298
Enos Eug S △ UK 1788
7036 Morrison Lucile A Mrs ◎ △ TW 7088
7037 Miller Val R ◎ △ UK 2997
7045 Ellis Veva M ◎ △ UK 2232
Fitzpatrick Clem B △ UK 1797
7046 Hryciw Paul ◎
7054 Hryciw Micheal ◎ △ UK 1319
7057 Waddle Gene ◎ △ UK 1151
7064 Williams Wm E ◎ △ TW 7458
N Morgan intersects
7134 Brown Spencer S △ TW 7044
N Buffalo intersects
7206 Thompson Genevieve Mrs ◎ △ UK 2157
7218 Pfeifer Elmer F ◎ △ UK 2230
7221 Campau Wm K ◎ △ UK 1642
7226 Thomas Geo ◎ △ UK 3524
7236 Hill Jas J ◎ △ UK 2183
N Holland intersects
7306 Marshall Jas R ◎ △ UK 3902
7314 Wade Lloyd ◎ △ UK 1702
7320 Murphy Jos T △ TW 6813
7324 Drake Francis △ TW 6768
7325 Roggy Eug C ◎ △ UK 3354
7334 Wesley Percy C ◎ △ UK 3740
N Stafford intersects
7406 Anderson Grocery △ UK 1942
Anderson Thos O ◎
7411 Jones W Stratton △ TW 9730
7418 Johnson Donald E △ TW 7214
7431 Bozeman's Chevron Station gas sta △ TW 9234
7434 Sheldon & Sons Gas Station △ TW 9066
125
N Lombard intersects
7524 Welke Rudolph ◎ △ UK 1264
N Russet intersects
7608 Williams Donald H ◎ △ TW 7023
7616 LeNeve Hazel Mrs ◎ △ UK 1432
7655 Jacobson Howard C ◎ △ TW 1931
7677 Holbert Geo R ◎ △ UK 1554
N Baldwin intersects
N Farragut intersects
N Columbia blvd intersects
8310 Hazel Shell Service gas sta △ TW 9253
8332 Boulevard Lbr Co △ UK 3667
8332 Associated Meat Pkrs Inc UK 2568
8414 Monarch Shingle Co △ UK 3033

113
VANDERBILT, N —From 7609 N
Newman av hw
N Olin av intersects
4747 Bell Melford J ◎ △ TW 3871
4748 Halvorson Leo K ◎ △ TW 9543
4750 Gallagher Fred B jr △ TW 8788
4753 Borden Lyndon A △ UK 2297
4757 Rowan John J △ TW 6271
4760 Bouiss Peter M ◎
4765 Belfield W L △ UK 3867
4769 Duckler Lawrence △ UK 3519
4770 Wright Earl E △ TW 6422
N Fiske av intersects
4777 Hansen Ella ◎ △ TW 8180
4781 Burgoyne W Sherman Rev △ TW 7843
4782 Burns Eloda B Mrs ◎ △ TW 1229

TP	Adjoining	Source
-	✓	R. L. Polk Co. Publishers

WILLIAMS AVE 1955

WILLIAMS AV, N—Contd
2007 First African Methodist Episcopal Zion Church
Roberts James M Rev △ TR 6066
2008 Pickett Clara L Mrs ◎ △ TR 8703
2013 Vacant
2016 Williams Marie Mrs ◎ △ TR 5982
2017 Blue Ribbon Bar-B-Q restr △ MU 9485
2027 Patton James W △ WE 3862
2028 Lazare Arkingle
Smith Jesse D △ TU 3482
2036 Chaney Queen E
2037 Moffit Emma Mrs ◎ △ MU 1914
2039 Peoples Baptist Church
2041 Boyd Eug Rev △ MU 3880
2054 Proctor Wm H ◎ △ TR 3295
N Tillamook begins
NE Tillamook begins
2101 Dragnet Curb Serv
2115 Neighborhood Shopping Center gro △ TU 4666
2124 Portland Lounge & Chair Co uphol △ TR 1201
2127 Hydro Garden Products
Winston Chas J
2141 Acme Mtl Wks Inc △ TR 1101
2142 Hunter Lorenzo ◎ △ TR 3440
2156 Portland Lounge & Chair Co (whse)
NE Thompson begins
2222 Nash Hazel △ TR 0134
2228 Vacant
2238 Burdick Marman L ◎
2242 Palmer Ann Bakery garage
2249 Palmer Ann Bakeries Inc whol △ TR 1231
N Page begins
2302 Holts Sebit ◎ △ TR 0586
2312 Sims Avery ◎ △ WE 0781
2322 **Jeannette Apartments**
Strawder Heten J Mrs mgr
1 Strauder Ernest M
2 Vacant
3 Shorter John W
4 Tanner Erna
5 Armestead Alivia
6 Cule Jack
7 Williams Janie Mrs
8 Strauder James C △ TU 2577
9 Vacant
10 Britton Willie Mrs
11 Vacant
12 McCowan Gladys
13 No return
14 Bass Bessie Mrs
2327 Staeger Adolph ◎
2333 Evans Steven ◎ △ TU 4448
2337 Marshall John D phys △ TR 9023
2341 Neal Drug Store △ MU 7552
2343 Lillians Beauty Salon △ MU 2641
NE Sacramento begins
2407 Randolph Gillespie A ◎ △ MA 7959
2413 Miller John A ◎ △ WE 2186
Anderson Kenneth △ MU 5377
2415 Cummisky Mary A Mrs
Dunn Casey
Lewis Willis Mrs
Zick Fred A
2416 Robinson Transfer Co Inc △ TU 5134
Equipment Distributors Inc △ TU 6209
O K Parcel Delivery Co
2419 Thorn Asa A
2502 Nutpred Co mfrs △ GA 0574
2504 Porter's Club tavern △ MU 9886
2509 C & L Fish Mkt △ GA 5235
2517 Cathay Grocery △ MU 9108
2518 Walton's Self Serve Lndry △ MU 9365
2519 Bert's Tavern △ MU 9104
2520 Vacant
2521 **D Lair Apartments**
200 Perry Washington △ MU 7568
201 Green John
202 White Jesse
203 Williams C B
204 Vacant
205 Tantesie Geo W phys △ TR 3925
206 Freeman Juanita
207 Johnson Mary A
208 Catlett Geo
209 Harris Mildred
210 Bill Lorraine J Mrs
300 McHenry John
301 Ward Ulysses
302 Crow Frank
303 Vacant
304 Vacant
305 Key Clinton
306 Brown Evelyn J
307 Vacant
308 Mondain James M △ TR 2356
309 Vacant
310 Jones Henry L
311 Crow Frank
Crow John
2529 Personality Beauty Bar beauty shop
2531 Citizens Fountain Lunch restr
N Russell begins
NE Russell begins
2600 Chinese Kitchen restr △ MU 9958
2606 Williams av Variety Store △ MU 9910
2612 **Queen Esther Apartments**
115 Thomas Ola A Mrs mgr △ TR 0248
202 Burns Ralph
Hammond Joseph
205 Linder Ernest
208 Mardsen Sarah Mrs
209 Shay Jerry
211 Williams Lee
215 Thomas Chas W △ TR 0248
219 Schnell Henry
221 Clark Hugh
223 Anderson Walter
225 Smith Clarence
310 Vacant
311 Palmeroy James
314 Vacant
315 Trembley Leo
319 Vacant
2614 Boston Store The mens clo △ TU 1223
2611-21 Furniture Exchange △ GA 2583
2620 Red Front Poultry Mkt △ WE 0474
2626 Bolliger The Shade Man mfrs △ TR 4631
2629 Vacant
2630 Taylor Frank
2630 Bush Edith J Mrs
2633 Midway Meat Mkt △ MU 9438
2635 Midway Grocery △ MU 9438
2636 Hank's Furniture used furn △ WE 4145
Seastrom Hank N △ WE 4145
2639 Vacant
2640 Lowe's Barber Shop
2642 Vacant
2643 Hoosen Hdw △ MU 9725
2646 Fancy Cue pool △ TR 1872
2647 Hunter's Baby & Gift Shop
Hunter Lela M Mrs
2650 **Apartments**
1 Montgomery James J
2 Bea Ella Mae Mrs
3 Harris W
4 Johnson Geo A
5 Singer Allen
6 Benton Earnest
7 Rockaford Lillie M
2651 **Williams Rooms**
Korbe Dorothy Mrs mgr △ WE 9364
Swapp Edmund W dentist △ TR 4618
2652 Disabled eVterans Store used furn
2653 Associated Clnrs △ MU 9636
Lee Kie H △ MU 9636
2657 Chuck's Mkt meats △ MU 9012
Popma Grocery ◎ △ MU 9012
N Knott begins
NE Knott begins
2702 St Vincent de Paul Salvage Bur used genl mdse △ CA 1633
2703 Vacant
2706 **Lee Apartments** △ MU 9849
1 Vacant
2 McCall Duncan J
3 Mapp Robt L
Lacey Francis P
4 Vacant
5 Faugberg Geo W
6 Schneider John W
7 Vacant
8 Parke Wm
10 Malonye Archie E
12 Spinney Earl mgr △ MU 9849
16 Rocha Antonio V △ MU 9849
18 Vacant
19 Lacey Francis P
20 Kuhn Wm F
21 Vacant
22 McCullach Harry
23 Venarble Ike
27 Fears David
2707 Vacant
2710 Frank's Shoe Service repr
2711 Vacant
2713 Melody Amusement Inc △ TR 9813
2714 Vacant
Kuinhausen Wm △ WE 3788
2716 Vacant
2717 Vacant
2722 Western Furnace Co △ GA 6944
2726 DeLuxe Barber Shop △ MU 9843
2728 Charlene's Tot & Teen Togs childerns clo △ MU 5116
2732 No return
2742 Green Zeola M △ GA 7780
2746 Perry Henry S ◎ △ WE 9265
2751 Plmbg & Htg Eng Co Inc △ WE 2259
2752 Plummer Herman C & Co real est △ GA 7763
N Graham begins
2802-20 Albina Lbr Co △ TR 4572
2805 Blessed Martin Day Nursery △ 8400
2821 Cavanaugh Marilyn △ TR 9542
2825 Vacant
2826 Durham Francis
Inkley Saml
Olan Pauline S Mrs △ MU 5390
Zeller A R Co funeral directors △ TR 9502
2827 Cuma Salon For Beauty △ TR 685
2829 Scotty Bar-B-Q restr △ MU 9321
2831 **Apartments**
1 Bishop Audrey R △ TR 7688
2 Taylor Cora E Mrs △ WE 6223
3 Clynes James F
4 Taylor Robt C
5 Dickey Richd T
6 Clausius Geo
7 Benaken Ralph L
2833 Dolan's Uphol △ WE 6740
2836 Underwood Dessie Mrs
Waldon James R △ WE 6478
2842 Carter Radio Service
2844 Vacant
2847 Mannings Service Station gas sta
Manning Bros Garage auto repr △ MU 9162
2848 Rydmen Bicyle Store △ TU 3910
2860 Mehren Dorothy M ◎ △ MU 0513
120
N Stanton begins
NE Stanton begins
2901 Dawson Park
2910 St Mary's Ch
2926 Wallace Michl Rev △ TR 3724
2936 Blair Edith B Mrs ◎ △ TR 4026
N Morris begins
NE Morris begins
3006 Smith Albert L △ TV 3906
3007 Bingo Detergent Co △ TR 9810
3013 Vacant
3016 Smith Gro △ MU 9576
3016½ Howard Kenneth
3017 Curran Cath G Mrs ◎ △ MU 3640
3018 Stoutenberg L C
Luty Alex J △ TR 1481
3020 Smith TV & Serv △ MU 9576
3022 Kenyon Barber Shop
3026 Murphy Jack W
3028 Rowland Annie Mrs △ TR 7980
3030 Vacant
3031 Hickok Ethel B Mrs ◎ △ WE 2975
3032 Haar Wm T ◎ △ TR 0942
3037 Walnut Park Furn Co (whse)
3038 Williams Maceo △ TR 2370
3038 Epinson Frank
Gibson Ellsworth
Harris James
Tampkins Shirley
3041 Walnut Park Furn Co (whse)
3042 Monroe Clnrs
N Monroe begins
NE Monroe begins
3108 McClain Laren ◎ △ GA 6176
3116 Harden Althea R Mrs △ 3867
3117 Providence Baptist Ch
3122 Bradley Clyde △ TU 2843
Thompson Howard
3131 Butler Odell ◎ △ MU 8105
N and NE Fargo begins
3203 Arctic Food Lockers
3203-07 Food Mart The △ TU 4438
3211 Williams Sales & Serv
3217 Wallace Barbecue restr
3223 Wightman Geo E storeroom
3225 Realty Exchange Inc △ GA 6023
3233 Wightman Geo E Co mfg chemists
3237 Wiester Frank E Co bicycles △ GA 8800
N Cook begins
NE Cook begins
3300-04 Ellis Clnrs clo prsrs △ MU 9194
3303 Rhodes Marvin ◎ △ TU 4922
3306 Hyatt's Saw Filing & Lawn Mower Serv △ TR 0225
3307 Portland Camellia Nursery △ TU 2883
3308 Adams Ruby R Mrs △ WE 4070
Ransom Louis
3310-14 Blessed Martin DePorres Friendship House △ WE 0494
3316 Henderson Uholstery Shop △ TR 7511
3322 Grenfel Spencer
3323 Sherfield Golden G ◎ △ TU 4365
3331 Vacant
3333 Ray's Variety Store
3334 Best Mfg Co venetian blind mfrs △ TR 6682
3337 Atherton's Ice Cream △ MU 9703
N Ivy begins
NE Ivy begins
3431-37 Fremont Mkt gro △ MU 9995
Fremont Mkt meats △ MU 9995
3433 Francis Florence
Jones Chas
Kelly Rosalie
3439 Stewart's Clnrs & Dyers △ GA 4372
3340 Hancock's Serv Sta gas stn △ MU 9776
3441 Humes Lola G Mrs
3443 Bowman Edgar H △ MU 9721
Bowman Mildred M Mrs
3447 Murphy's Tavern △ MU 9721
N Fremont begins
NE Fremont begins
3508 Fleming Ray Inc auto parts △ WE 2281
3516 Llanes Julian S ◎ △ GR 5002
3525 Crawford Alice L Mrs ◎ △ GA 2773
Ollila Arth W
3534 Vacant
3536 Winston Saml A △ GA 4739
3537 McKnight Nannie Mrs △ WE 6979
3539 Jenkins Ernest C ◎ △ GA 5430
3537 King Wm
3601 Brown Salby Mrs △ TR 6398
3605 Cunningham Aureluss △ MU 6680
3606 Keene Isabel C ◎ △ MU 3293
3613 Wilson Eug W ◎ △ WE 9681
3616 Vacant
3617 VanBramer Harry J ◎ △ GA 7166
3622 Williams Phillip ◎ △ WE 3142
3628 Slaughter Eliz Mrs △ WE 2306
3629 Vacant
3632 Lac-A-Wonola Clns △ MU 9862
3633-37 Nurnberg Scientific △ TR 1643
3634 Brooks Grocery △ TR 9423
3635 Mason Ed
122
N Beech begins
NE Beech begins
3700 Peterson Edwin F ◎ △ MU 1654
3703 Michael Grocery
3707 Genie Studio photog △ TU 1100
3709 Finan James R
3714 Dunkelberger Kenneth H Rev ◎ △ MU 5983
3715 Denney Dora B Mrs ◎ △ WE 4824
3721 Brown Gillum A ◎ △ MU 2881
3722 Michael Ira E ◎ △ WE 5549
3727 Michael Francis O ◎ △ MU 1271
3728 Howe Dorothy W Mrs ◎ △ MU 8910
3733 Keller McKinley A △ MU 2395
3736 Austin Rose △ TA 1929
3807 Houeland Ellen M Mrs ◎ △ TR 2349
3808 Sharp & Dohme pharmaceuticals △ MU 1197
3817 James Chas W △ TR 3274
3823 Free Geo ◎
3829 No return
3837 King's Tavern △ MU 9829
N Failing begins
NE Failing begins
3901 Jay-Mae Manufacturing Co furn mfg △ WE 9183
3902 Vacant
3907 Weltzel John H
3913 Hutsell Chas R
Lewin Clyde
3917 Reedy Carl
Wasn Phillip J △ WE 6334
3922-28 North Coast Sls Assn novelties △ MU 3306
3924 Alcorn Frank L
Peterson Frank D △ WE 0173
3927 Willey Gid ◎ △ TR 0194
3935 Milwaukee Fabricating Co mach shop
3936 Patterson Donald ◎ △ TR 5609
3939 Bowens Michl Jsaw filer △ WE 9995
3940 Staley J M Mrs ◎
3945 Holland Garage △ MU 2939
3952 Starr Loyall L ◎
3955 Vacant
3963-67 Gethsemane Ch of God in Christ
3968 Portland Cleaning Works △ MU 2112

WILLIAMS AV, N—Contd
3979 Shepler Refrigeration △ TR 5477
N Shaver begins
NE Shaver begins
4004 Moran's Thirfty Serv Sta gas sta △ MU 9892
4015 Diesel Service Unit Co T auto repr △ TR 7441
4018 Willims H W △ TR 0121
4025 Gupton Wm C △ TU 4206
4026 DeLuxe Upholstering Co △ WE 4955
4037 O'Donnell Julius
4038 Junkert Fred ◎ △ WE 5304
4039 Vacant
4047 Brown Geo H △ GA 8830
4048 Neuman Karl ◎ △ WE 7258
4051 Gary J T ◎ △ MU 1985
4052 Evans John R ◎ △ TU 4672
4056 Harris Lula H Mrs ◎ △ MU 2925
4072 Randall Charlie
4073 Danner Shoe Mfg Co △ TU 5315
4074 Johnson Hans J ◎
4078 Griffith's Gro △ MU 9723
Griffith Fred
N Mason begins
NE Mason begins
4116 Baracco Emanuel ◎ △ MU 2615
4117 Miles Harrison ◎ △ △ TU 3746
4123 Black Cass △ GA 1782
4124 Vacant
4125 Lee James ◎ △ TR 6425
4135 **Apartments**
1 Rude R J △ TR 4125
2 Reynolds Myra Mrs
3 Paukner John
4 Vacant
5 Dye Janet L
6 Harp Melba Mrs
7 Vacant
4206 Beasley Lottie Mrs ◎ △ WE 1040
4214 Dean's Better Candles mfrs △ TR 9592
4215 Atlas Sht Mt Wks △ TU 5041
4222 Vacant
4224 Rose City Club of The Deaf
4228 Bloop-Bleep Tavern
Johnson Sam ◎
4228a Vacant
4233 **Apartments**
1 Snodgrass Jessie Mrs
2 McCoy Walter
3 Noble Wm J △ MU 2840
4 Erickson Hjalmer J
5 Thompson Jewell H
6 Cotton Winner △ WE 1976
7 Smith Ernest L △ TR 8682
8 Alexander Clephis
146
N Skidmore begins
NE Skidmore begins
4301 Gaittens Arth △ TR 3537
4306 Gaittens Plmb & Htg Service △ WE 2090
4309 Trapp Walter A
4312 American Heating & Ventilating Co △ WE 3629
4317 Alexander Howard J
4327 Robinson Leon S ◎ △ GA 2656
4407 Ireland Gindys ◎ △ TU 2281
4415 Russell Wm T △ TR 5320
4416 Stewart Paul E ◎ △ WE 4327
4425 Slaughter Edgar L ◎ △ MU 6245
NE Prescott begins
4501 Malray Lint T ◎ △ WE 1819
4508 Gerald Millis △ MU 8914
Smith John
4511 Gordly Fay L ◎ △ WE 6946
4518 Vance Milton Q
4525 Jeude Walter G ◎ △ TR 6300
4526 Lindell's Swedish Massage △ MU 5814
Lindell Carl E ◎ △ MU 5814
4534 Evans Frank J ◎ △ GA 8708
4537 Harris Fred △ TR 1572
4541 Langhoff Alf R ◎ △ GA 4906
4544 Lelando Wilford ◎
4550 Breiter Carrie Mrs ◎ △ GA 1842
Cargill Etta B Mrs
4555 Vacant
4557 Roehnt Geo L & Son elec contra △ GA 8350
N Going begins
NE Going begins
4601 Better Buy Gro △ MU 9513
4606 Henderson Lucy E Mrs △ TU 3354
Unrain R Wm
4617 Hughes Wm H Rev ◎ △ TU 1876
4624 Simonson Albert R △ TU 2180
4625 Piel Katherine Mrs ◎ △ TU 1951
4626 Webster Dani B △ MU 0084
4633 Pollock Edwin T △ GA 2735
N Blandena begins
4704 Schenz Amalia Mrs ◎
4711 Schuldt Floyd A ◎ △ GA 1919
4712 Smity's Ice Cream Parlor
4716 Williams Matt
Schmitt Lou A ◎
4718 Moore Albert H △ GA 0619
4725 Taylor Joseph △ TU 1803
4731 Urban Margaret B △ MU 3721
4734 Kreutz Upholstering △ TU 2591
4738 Kreutz Vern C △ TU 2591
4745 Schumacher Michl ◎ △ MU 7404
4755 Gamble Harry W ◎
N Wygant begins
NE Wygant begins
4810 Modrell Della Mrs △ GA 9271
4810 Hawkins Leonard A △ WE 4065
4821 Rockwell Walter L ◎
4822 Wolfe Max ◎ △ WE 7466
4835 Belleu Roy L ◎ △ TU 1573
4838 Landaker Geo H ◎ △ TR 8490
4840 Dunn Edw E ◎ △ GA 7663
4845 Berland Lena R Mrs ◎ △ MU 6416
4904 Molden Adelbert R ◎ △ TR 0194
4907 Hansen Chris S △ MU 5080
4914 Smalley Vernon C
4916 Hawks James E △ TU 2826
Foster Rex O △ WE 9569
Riagel Norman △ MU 6152
4921 Barnes Duane W △ MU 7980
4922 Vacant
4929 Jensen's Cleaning & Pressing △ MU 4196
4931 Wilberta Pharmacy △ MU 9172
4935 Walnut Park Tavern △ MU 9443
4936 Tarter E H △ GA 7696

CAI
NO
Ar
7:
HO
PO
BI
6-

Tenth Avenue and West Burnside Street
Telephone CApitol 7-6531

TP	Adjoining	Source
-	✓	R. L. Polk Co. Publisher

FLINT AVE 1950

408 S.W. OAK ST. for TITLE INSURANCE ABSTRACTS OF TITLE ESCROWS ATWATER 8506

211
FLINT AV, N—From 254 N Broadway n, 2 w of N Williams av
1726 Aladdin Industries Inc lamp mfrs
Stack Lyman Motors auto body reprs
1835 Ralph & Horwitz contrs
1926 Johnson A R elec contr
1935 Walsh L M Mrs
1936 Erickson Wilhemina Mrs
2002 Lundberg Ellen Mrs
2007 Haaland H E
Zander H D
2012 Casebeer R V & Son contrs
2017 Parker V E
2022 Panhorst R E archt
2025 Neal Guy
2036 Watson Carrie Mrs
Webber D E
2037 Storz C W
2050 Selberg G F
N Tillamook intersects
2110 Davis W I
Lasley L D
2124 Vacant
2125 Sampson J D Boiler Co
Sampson J D & Son contrs
2134 Beebe & Wechner Bldrs
2142 Kleppe Gabriel (whse)
2143 Franklin & Moeller Elec Co contrs
2148 Alto Wm
2150 Carmichael David
2202 Gordly Fay
Gordly Lessie Mrs
2203 Cochran J F
2205 Fulton J D
2207 Hardin A V
2209 Snider B A
2213 Hudson Dillard
2215 Kloberdance John
2226 Henderson Martin uphol
Stroud R M
2227 Lohr Olga Mrs
2233 Johnson R E
2241 Burks Edw
N Page intersects
2306 Wooley J H
2310 Cain Otis
2316 Womack Adeline Mrs
2326 Shearer Fred & Sons plstrs
2404 Archer J E
Bray D V
Brobst W H
Coats Marie Mrs nurse
Davidson W S
2416 Stewart A A
2428 Bergstrom H H
N Russell intersects
157
FLORAL PLACE, N E—3357 E Burnside n
7 Gearhart J C
10 Swan M E Mrs
26 Conyard J W
27 Sechiern F J
N E Couch intersects
111 Epler S E
133 Finkbeiner E A
134 Vilhauer J E
N E Davis intersects
341 Gill M M
N E Flanders intersects
406 Hammond G E Mrs
414 Dunlap H E
424 Rodeck C G
425 Barmickel A E
434 Harpole B P
435 Fitzpatrick E J
444 Faster S B
445 Blosser A H Mrs
454 Smith A P
455 Williams S W
464 Randell D D
465 Miller M M
N E Glisan intersects
155
515 Knaak F J
516 Nicoud C L
525 Dietrick H N
526 McGlenning H A
535 Tulley A E
536 Stipe Edgar
544 Nicholson R R
545 Minsinger C E
607 Ruvensky J H
608 Mihalcik A J
615 Butts O A Mrs
618 Kimbrough D L
625 Sidey J E
626 Frahm E H
635 Conover Lois Mrs
640 Hammer E W
N E Irving intersects
711 Joachims Arth
721 Anderton A K
728 Kain Mary P
738 Dietrich J H
748 Cumming E W
755 Stott M J Mrs
756 Pool A C
810 Abendroth Grace Mrs
818 Hazelhurst G C
829 Denney J H
830 Lawson J B W
839 Canfield A C
840 Landon P H
847 Nivison R C
850 Christenson C M
West W M
905 Silverman Eva Mrs
906 Sealy Eileen R
916 Grey H D
926 Wire F B
935 Ryan J B
936 Kerr G S
942 Boelins G J
N E Imperial av intersects
1019 Baccrich G F
1020 Thuemmel G F
1030 Umphrey C E
1031 Fowler G B
1040 Metcalf H A
1050 Cottrell A W
1060 Hansen Arth
1070 Hill H H
1080 Clark E A
N E Hassalo intersects
65
FLORAL PLACE, SE—From 3357 E Burnside s
21 Lansinger J M
166½
FLORIDA, SW (South Portland) — From 6801 S W Macadam av w to SW Bertha blvd
0624 Blaser Amalie Mrs
0614 Graber Herman
0607 Mulqueen Lola Mrs
0604 Eugin Bertha
0601 Graber Fredk
S W Virginia av intersects
0550 Karlbergs Arth
0536 Nagle G C
0533 Jackson S L Mrs
0530 Gardner R D
0522 Pezic Janke
0421 Jones D C Mrs
0415 Murty J A
0402 Demke E C
0344 Locke A T
0341 McGann J W
0335 Ambuehl J E
0326 Moore E L
0324 Fry C A
0315 Hannaman I H Mrs
0247 Benznoska J J
0206 Zumwalt C W
S W Corbett av intersects
166½
FLOWER, S W—From 5701 S W Macadam av w
0419 Doss C A
0409 Kearn W L
0401 Doss H W
SW Hood av intersects
0334 Kruger R H
0333 Taylor W C
0323 Ely E H Mrs
0322 Anderson L G
0317 Swanson H A
0304 Clegg Hattie M Mrs
SW Kelly av intersects
0236 Multnomah Metal Co fcty
0224 Davis S I
0214 Schaffer Peter P
SW Corbett av intersects
172A
FLOWER COURT, S W—Fr S W 27th ct W to intersection of S W 29th av
172A
FLOWER TERRACE, S W—Fr S W Dosch rd w and return in semi circle
3000 DeMoude A J
3003 Church L W
3004 Kussmann H O
3006 Smith J G
3007 Michaelis Viola F nurse
Techtman Ellen
3010 Langville R H
3011 Fry M M Mrs
3014 Auda H L
3015 Cadonau C H
3018 Stout M A
3019 Lees D J
3024 Herr S F
3025 Kelly F L
3028 Palmer C S
3029 Brownhill R C
3033 Dwig W F
3034 Little B A
3037 Schafer R J
3041 Byan R F
3044 Landstrom K S
3045 Hyde J R
3049 Robby F G
3053 Downey O M
3056 Prentiss W F
3057 Deardorff W A
3061 Hooper John
3062 Weisenborn A E
3065 Boggs E S
3066 Mellinger A R
3071 Upchurch G L
3072 Varise L F
3075 Hannahson A W
3079 Kahn W M
3080 McQuillan A H
3084 Brookhart A E
174½
FORD STREET DRIVE, S W (Carter's Add)
S W Market St dr begins
1765 Smith L J
1791 Hayssen L E Q
S W Canyon rd intersects
242
FORTUNE AV, N—From 6205 N Lombard n
7703 Green C A
7715 Cranna J A
N Lovely intersects
7802 Bennett M J Mrs
N Houghton intersects
8918 Boswell C M
8952 Brazeau H B
8959 Pinkston C R
8971 Klobas J D
8981 Brown B L
N Hudson intersects
9004 Gotcher W W
9012 Carroll J S
9026 Leary D C
9038 Kirby M J Mrs
N Westanna av intersects
235
FOSS AV, N — From N Willamette blvd n, 2 w of N Chautauqua blvd
7218 Bierma J R
7219 Geiger I W Mrs
7230 Oaks Ernest
7231 Finlayson T F
7307 Teed F D
7314 Tuller Ernest
7319 Hjelmaa Lorence
7328 Fox W W
7331 Jacobsen H V
7342 Tanselli Pat
7343 Grau Elmer
7354 Thomlinson R E
7355 Bolter R J
Loonstyn W H
7407 Mayhack W O
7408 Skidmore H O
7418 Lemon D W
7419 Hansen C M
7430 Good Clyde
7431 Boulanger M J
7442 Morgus V E
7443 Freeland C D
N Lombard intersects
241
Unopened to N Winchell
7906 Milner W N
7916 Jones E W
7920 Kennison A A Mrs
7925 Forsberg R H
7933 Gordon R D
7944 Jenness O A
7945 Mang O A
8010 Cochran H M
8026 Samek Joe
8027 Harrison M K Mrs
8034 Antisdel R K Mrs
8107 Loby Antonette Mrs
N Kilpatrick intersects
8205 Baker K E Mrs
8217 Cummins C V
8218 Kersey O A
8231 Sloan K C
8236 Swanson A W
8246 Larson D H
8247 Holcomb H B
8255 Clark H A
8306 McCoy Blanche D
8308 Lippert C E
8314 Gillespie W P
8815 Crowley W D
N Willis blvd intersects
8414 McArthur Wm
8504 Tichenor V K contr
8514 Reischman W C
8524 Landell F E Mrs
N Hunt intersects
8606 Browning O W
8614 West R W
8624 Trosper B W
8705 Burmeister G E
8714 **Apartments**
Jones M L
Molahan J J
Peters G A
Raisanen A A
Thacker C E
8715 Smith K E
8725 Henderson Dudley
8734 **Apartments**
Anderson E H Mrs
Benadom E F
Pells A E
Qualls C W
Scheuerman H W
Wyatt L L Mrs
8745 Krisor Nick jr
8748 **Apartments**
Fennern Elmer jr
Forrester J L
Helser R J
Hull A L jr
Kesch M C Mrs
Krueger W F
Rebeiro A A
Vert W T
8755 Sundin C W
8803 Bisner F L
8810 **Apartments**
Dunlop W G
Gotcher P J
Haberman Geo
McCullen H J
Schlipp B V
Stafford P S
Warden J J
8811 Vacant
8821 Winters G R
8826 **Apartments**
Chellis Jenille Mrs
Chellis L A
Qual L M
White C O
Williams Dora Mrs
Wilson Vivian M
8833 Best E H
8841 Miller A G Mrs
8848 **Apartments**
Berg C D
Brown R A
Glass Alice E
Johnson E A
Sievers H F jr
White R O
8849 Mendenhall M E
N Houghton intersects
9009 University Homes Project (rental ofc)
9015 Housing Authority of Portland Central Ofc
91
FOSTER ROAD, SE — From SE Powell blvd at SE 50th av, se
4932 Creston Drug
4936 V & H Mkt gro
4938 Oxford Press The printers
4938a Betters D R
Hall Priscilla Mrs
Neville Nina Mrs
Neville Richd
Yunker A E dentist
4939 V & H Mkt gro
4942 Vacant
4944 Vacant
4950 Barker's Auto Supply auto access
SE Lafayette intersects
5005 Ming's Drive-In restr
5016 G I Merchandise Mart (br)
5040 Kiper's Paul used cars
5050 Mack & Jack's Texaco Serv
SE 51st av intersects
5100 Ashford's Home Furnishings Co whs
5111 New Foster Mkt gro
5115 Covell Geo M Co real est
5134 Foster Clnrs & Tlrs
5135 Baker's Dairy Queen Store
5136 China Chateau restr
Kay C Y
5154 Roy & Bill's Associated Serv
SE 52d av intersects
5204 Vic's Hobby Supply
5213 Ervay J F
5220 Golden Rule Ice depot
5222 Millis L C
5226 Westbrook Accounting & Tax Serv
5230 Legler Upholstery
5238 Public Welfare Comn—SE Dist
SE Bush intersects
5305 Foster Tavern beer parlor
5308 Amato Ralph tlr
5321 North Coast Oil Co htg equip

TP	Adjoining	Source
-	✓	R. L. Polk Co. Publisher

GANTENBEIN AVE 1950

For Leading Business Houses

172
GALE, SW (Council Crest)
SW Mount Adams dr intersects
3500Δ Tyler G K ⓪
3503Δ Hartman Frank ⓪

234
GAMMANS PLACE, N — From 7338 N Wilbur av w
2615Δ Griffith S C ⓪
2625Δ Johnson O B ⓪
2635Δ Bartlett K M

214
GANTENBEIN AV, N—From 221 N Hancock n
1916 Vacant
1922Δ Rogers E C Mrs ⓪
1936 May Maple Mrs nurse
Δ Patterson C E Mrs ⓪
2012Δ Zander K H ⓪
2022Δ Rogers C B ⓪
2032Δ Bridges Walter ⓪
2042Δ Henderson Martin ⓪
N Tillamook intersects
2218 Simpson R M ⓪
2228 Barrett A C
Δ Harper R G
Stevens E B
Δ Vautrin Juliette Mrs
2234Δ Kennedy F E
2242Δ O'Connell T F
N Page intersects
N Russell intersects
2327Δ Foster W H landscape gdnr
2628Δ Lampkin C L Rev ⓪
2632Δ Ernst E M ⓪
2633 Shintaffer F E ⓪
2635 Stauning L C
2639 Clark M M Mrs ⓪
2651Δ Brooks B E Mrs ⓪
2653Δ Fox Alfd
N Knott intersects
2703-13 Emanuel Hosp (dormitory)
2720Δ Gipson Albany ⓪
Hill Cleve
2725 Emanuel Hosp (htg plant)
2726Δ Wack John ⓪
2827 Emanuel Hosp (nurses home)
2732 Orr Harriett Mrs ⓪
N Graham intersects
N Stanton intersects
2912Δ Inlaid Hardwood Floor Co
2922 Barnett M A Mrs
Boucher Lea Mrs ⓪
2923 McEntee Eileen F nurse
McEntee V T ⓪
2930Δ Woodard G L Mrs
2931Δ Stokes Saml ⓪
2932 Halsey Clara Mrs
2934 Mattson L I
2936 Remde Margt Mrs nurse
2939 Cato Hosie
Δ Newton Troy ⓪
2946 Daugherty J J
Δ Sandall John ⓪
Wilde E B Mrs
2947Δ Judd V E ⓪
2953Δ Whaley F S ⓪
N Morris intersects
3008Δ Douglas W J ⓪
3016Δ Golik F V ⓪
3022Δ Gallup J D ⓪
3028Δ Reid Baird
N Monroe intersects
3100Δ Bell R A
3102Δ Ervin D L
3104 Hagerup D L Mrs
3106 Vacant
3110 Brown Aaron
3116Δ Price Vicie Mrs ⓪
3127Δ Ridel Anna Mrs ⓪
3137Δ Moore J D
3138Δ Sanders W J jr ⓪
3141Δ Rathbun Lorraine Mrs
3151Δ Johnson A T ⓪
N Fargo intersects
3210Δ Carnine G T
3212 Flath Henry
3214 Vacant
3216 Vacant
3217Δ Halseth A S Mrs ⓪
3222 Rae Arvoll
3229Δ Hendrickson E N ⓪
3247Δ Caldwell H E ⓪
N Cook intersects
3316Δ Denson Jewel Mrs ⓪
3320Δ McKinnon Estella Mrs ⓪
3328 Lynn I N Mrs ⓪
N Ivy intersects
3406Δ Struchen A F
3410Δ Fuller G A
3422Δ Bonser M E Mrs ⓪
3427Δ Bowles J S Mrs ⓪
3428Δ Desch Jos ⓪
3436 Vacant
N Fremont intersects 218
3514Δ Dueber Josephine E ⓪
3517Δ Bettis Wm J ⓪
Lee R W
3523Δ Clifford E J
3526 Speaker Wm F ⓪
3538 Goltz C L ⓪
Δ Harlan P R
3539Δ Renner J R ⓪
3606Δ Milwain G F ⓪
Smith E R
3617Δ Stevenson W E ⓪
3618Δ Blanchard Glen ⓪
3624Δ Swanson Oscar ⓪
N Beech intersects
3705 James Harry
3715Δ Bergh Aug ⓪
3718Δ Payne J A ⓪
3726Δ Baker W A ⓪
3736Δ Matcovich S J ⓪
3804Δ Routtu A M Mrs ⓪
3812 Vacant
3820Δ Mackie W P ⓪
3821Δ Stranahan Jesse C ⓪
3828Δ Fainsworth L E Mrs
Δ Graser Wallace
3829 Edson Oscar
Δ Long Marcy Mrs ⓪
3836Δ Jacobs P P ⓪
3837 Haden Marie Mrs ⓪
N Failing intersects
3907 Lund Elsie Mrs
Δ Nelson Emma V ⓪
3916Δ Norman J A Mrs ⓪
3917Δ Dorsey E R
Kay E R ⓪
3927Δ Jenkins B F ⓪
3935Δ Kordosky G J
3936Δ Smith E J ⓪
3943Δ Yogis S A
3945Δ Jensen Augusta Mrs ⓪
3946Δ Bucknum S H ⓪
3953Δ Sinnott Edw ⓪
3956Δ Desiata Jessie ⓪
3965 Kildow Fred ⓪
3966Δ Ryker J W ⓪
3976 Vacant
N Shaver intersects
4013Δ Crosby B G ⓪
4024Δ Jolly John ⓪
4025Δ Geist Conrad ⓪
4036Δ Travis Wm ⓪
4037 Jensen R A
Δ Schmunk Kath Mrs ⓪
4045Δ Caspary J J ⓪
4046 Rikka Maudell Mrs ⓪
4056Δ Dudley Anna L ⓪
4057Δ Guidry Henry ⓪
4065Δ McNicholas P G ⓪
Potter W H
4066Δ Smith Lutis Mrs ⓪
4073Δ Cramer Leonard ⓪
4074Δ Mikkalo N S ⓪
N Mason intersects
4103Δ Richardson M E ⓪
4116Δ Gabriel L W ⓪
4117Δ Baker E L Mrs ⓪
4125 Bradford R L
Scott Maggie Mrs
Δ Williams Dennis ⓪
4133Δ McDonald Andw
4136 Hawkins R F
4206Δ Johnson E H ⓪
4207 Shelton J O Mrs ⓪
4216Δ Voigt S E Mrs ⓪
4217 Peters Conrad ⓪
4222 Daniels S M Mrs
Δ Van Horn E E Mrs ⓪
4227Δ Washington Tommie ⓪
4228Δ Walter Peter Jr
4235Δ Hepburn David ⓪
N Skidmore intersects 220
4305Δ Lincoln R I ⓪
4317Δ Rhodes W C ⓪
4326Δ Keene O N ⓪
4327Δ Eckert Marie Mrs ⓪
4405Δ Halvorson F C ⓪
4406Δ Paxton F M ⓪
4414Δ Sutherland E F Mrs ⓪
4417Δ Hosford Alonzo ⓪
4427Δ Hoover D L
4507Δ Erikson Elma Mrs ⓪
4515Δ Preston E E ⓪
4525Δ Suckow L H ⓪
4530 Vacant
4535Δ Romanski L M ⓪
N Going ends
4628Δ Haff J C
4643 Stanley J A ⓪
4644 Davidson D O
N Blandena intersects
4705Δ Lovejoy Ella Mrs
4716Δ Stanley R D ⓪
4723Δ Curry P A ⓪
4728Δ Phelps C J ⓪
4732Δ Needham F C Mrs ⓪
4733Δ Osborne C H ⓪
4743Δ Holly C F ⓪
4805Δ Schabert J F ⓪
4806Δ Hutchinson M M Mrs ⓪
4815 Weber H R ⓪
4816Δ Jasperson H M ⓪
4827 Carroll A W
4835Δ Myers W L ⓪
4906Δ Huber Henry ⓪
4925Δ Bohl M J
4931Δ Marsh V H
Δ Robinson G W
4933Δ Owen R E
N Alberta intersects 217
GARFIELD AV, NE — From 3330 NE Fremont n
3514 Neubarth Alvin
3528Δ Fairweather G V ⓪
3536 Derr Conrad ⓪
3606Δ Leichner Lena Mrs ⓪
3614 Fritzler Carl ⓪
N Beech intersects
3719Δ Biggs H E jr
Δ Carl E S
Δ Schinasi Saml
Δ Stern J H
3721Δ Heitert C D
Δ Simmons B F
Δ Turnbull C J
3723Δ Clark T B
Δ Florea W C
Δ Iverson F N
Δ Peterson C N
3816Δ Spady W G ⓪ refuse colr
3819 Berton Marie Mrs
Carver C O
Δ Crawford H V
Δ Luther F L
Δ Post R E Mrs
3821Δ Bassenave L P
Δ Froman W C
Δ Gordon C V
Δ Kralowec R C
3823Δ Bills Florence Mrs
Δ Cohns I G
Δ Kehrein R B
Δ Pope V E
3824Δ Schaffer C M ⓪
NE Failing intersects
3917 Tilling F G ⓪
Δ Millucci D J
3923Δ Wardell D L ⓪
3924Δ Schield W C ⓪ refuse colr
3930 Holmes C C ⓪
3935 Gassner Iris
Kent M M Mrs
Δ Sampson H M
3938 Albrech John ⓪
3939 Conlan F J ⓪
3949Δ Goldsby B F ⓪
3950 Jelly Roy ⓪
3956 Skinner R B
3957Δ LaSalle C J ⓪
3963 Davis C M ⓪
3966Δ Hohnstein John ⓪ refuse remover
3967Δ Barthelemy V V
NE Shaver intersects
4000Δ Parker-Schram Co (garage)
4003Δ Ketterling W C ⓪
4011Δ Schaper E A ⓪
4019Δ Wallace A L ⓪
4024Δ Coates L O
4025 Niederhans Adam ⓪
4028Δ Jameson E L ⓪
4037Δ Stanley C P ⓪
4047Δ Mackin Wm P ⓪
4055 Schleiger Wm refuse colr
NE Mason intersects
4113 Cherkozer Peta Mrs
4116Δ Geist G F ⓪
4121Δ Chekezov J R ⓪
4126Δ Hohnstein Philip ⓪
4129Δ Garoff S C ⓪
4134Δ Hener F B Mrs ⓪
4137 Kildow G A ⓪
4206Δ Seip Alex ⓪
4207Δ Ruhl Emma Mrs ⓪
4217 Wirth Kath Mrs ⓪
4218Δ Fuerstenberg W F ⓪
4224Δ Fix Harriet Mrs ⓪
4227Δ Brugger Benedict ⓪
4228 Strom Aasta Mrs
4235Δ Lump Helen Mrs ⓪
NE Skidmore intersects 224
4307Δ Fague E A ⓪
4315Δ Kniss John ⓪
4316Δ Dozier Russell ⓪
4324Δ Ogren Mabel Mrs ⓪
4326Δ Grenfell D T
4406Δ Smith F A ⓪
4415Δ Lini Frank ⓪
4423Δ Hosford D E ⓪
4500Δ Kaiser B J
4501 Poffenroth G G ⓪
4505Δ Bihn Adam jr ⓪
4506Δ Cunningham Andw ⓪
4521Δ Gustafson O P ⓪
4528Δ Rice M D ⓪
Δ Schrader O W Mrs
4536Δ McClane Jean ⓪
4540Δ Nussbaumer Freda Mrs
4545Δ Coe N L Mrs ⓪
NE Going intersects
4608 Vacant
4609 Eberly B W
Δ Pierson W M ⓪
4625 Burback R E ⓪
Δ Howard H H ⓪
4634Δ Coffey A B ⓪
4635Δ Pendell A E ⓪
4636Δ McGowan J C
4706 Devroe A H ⓪
4714Δ Coppin Sol ⓪
4717Δ Klippel P A ⓪
4724Δ Kirsch J G ⓪
4728Δ McGuick S E Mrs ⓪
4732Δ Struthers M J Mrs
4735Δ Olsson A W ⓪
NE Wygant intersects
4805Δ Daskalos W R ⓪
4817Δ Williams M F ⓪
4818Δ Hoelzel A J ⓪
4829 Rosenberg S M ⓪
4830Δ Rutherford M N Mrs
4840Δ McAdam C E ⓪
4841Δ Helser W L ⓪
4905 Leonard R L
Δ Smith R L
4912Δ Mitchell P P ⓪
4915Δ Hix W B ⓪
4922Δ Thomas D F
4925Δ Holston Marian H ⓪
4933Δ Peterson Emil ⓪
4941Δ Hundley V J Mrs
4943Δ Hageland J L
4945Δ McLennan R J ⓪
4947Δ Nees R E Mrs
Sruh J W
NE Alberta intersects
5001Δ Costanzo D F Mrs
5011Δ Weddle N E
5021Δ George R E Mrs
Lewis T B
5031Δ Frazee C M ⓪
5034Δ Geller Isaac ⓪
5044Δ Rossman B C Mrs ⓪
5045Δ Stiver Jack ⓪
5106Δ Sauvain Nelson ⓪
5107 Henriksen H R
5115Δ Hecht Eliz ⓪
5116Δ Gray D M ⓪
5124 Gregg T W ⓪
5125Δ Brecklin C W ⓪ pntr
5136Δ Gaylord Roseanne
NE Sumner intersects
5204Δ Peterson H K
5205 Kvklis Stanley ⓪
5215Δ Hennngs R C
5216 Vacant
5224Δ Hanson E G
Δ Hardison N E Mrs ⓪
5225Δ Wynhoff G E ⓪
5234Δ Fuller G R ⓪
5239Δ Winter E L ⓪ real est
5246Δ Wilson C E ⓪
5252Δ Boyer W E ⓪
5255Δ Seely E R ⓪
5264Δ Alexander C J ⓪
5265Δ Kuch O T ⓪
NE Emerson intersects
5309 Vacant
5315Δ Taylor Fred ⓪
5323Δ Ritchless F L Mrs ⓪
5331Δ Smith J N ⓪
5405Δ Pierce L E Mrs ⓪
5415Δ Conklin L B ⓪
5425Δ Gowdy C W
NE Killingsworth intersects
5507Δ Finch L W ⓪
5515Δ Leckie K L Mrs ⓪
music tchr
5524Δ Johnson I A ⓪
5525Δ Larsen A M ⓪
5537Δ Thodos H G ⓪
5600Δ Smith A F Mrs ⓪
5607Δ Hoff N P ⓪
5611Δ Kucera F J ⓪
5616Δ Newton Leslie ⓪
5624Δ Pew G W ⓪
NE Jessup intersects
5705Δ Crooks P L jr ⓪
5715Δ Day E H ⓪
5716Δ Herrle Valentine ⓪
5724Δ Duke L L ⓪
5725Δ Fulgham N M Mrs ⓪
5736Δ Hughes E A ⓪
5743Δ Quick Z W Mrs ⓪
5746Δ Kellogg R E Mrs ⓪

315 S. W. FOURTH AVE.
MERCURY CARS
1635 N. E. SANDY BOULE
PORTLAND SECRETARIAL SCHOOL
LOYALTY BLDG.

TP	Adjoining	Source
-	✓	R. L. Polk Co. Publisher

GRAHAM 1950

IN THIS DIRECTORY

ΔRinaudo Helen
ΔSkelley Helen L
ΔSmith Rose Mrs
ΔTaylor Erma Mrs
2275 Vacant
N W 23d av intersects
2314ΔRogoway Albert
2321ΔAldridge C E Mrs
2335 **Hill View Apartments**
Ryan Frank mgr
2343ΔGuptill M D ⓪
2346Δ**Nob Hill Apartments**
Beasley A E Mrs
ΔBickel E J Mrs
ΔBrix Anne
ΔBurns R H
ΔBurkee L F Mrs
Davidson Lillian L
ΔEngberth Alice
ΔGavin I M Mrs
Gerig R S
ΔHarris J P
Hawes R Z
ΔHawkins A B Mrs
Hayes E J
ΔHenneman J E Mrs
Kennedy J M
Llewelyn C H
ΔLogsdon Gladys B
Maloney J E
ΔNagle J L
ΔNenninger Mary L
Nice Reatha G
ΔSchatz Esther M
Schwanz Bertha M
ΔSequin J F
Smith Connie
ΔSprague Lillian
ΔSprecher L A
Stevens H P
ΔTownsend Grace B tchr
ΔTurner E A
ΔViducich Ivan
ΔViducich Z M Mrs mgr
ΔWilliams Linda D
ΔWitham M P Mrs
2353ΔKeeler C S Mrs ⓪
2354 **Apartments**
ΔBooth R J
ΔCaraher P J
ΔHatfield N H
ΔJames E P
ΔLeach K L
Smart D D
2359ΔVanderhoof F E
2360 **Apartments**
ΔClymore Edna M ⓪
ΔLamoree M M Mrs
ΔMorgenegg Edw
ΔRieben Lucille L
ΔVick Gwendolyn E
2366ΔGreden J J ⓪
2367 **Apartments**
ΔKinne Jacqueline
Lohman Donna Mrs
ΔLong A W
ΔNewman M I Mrs
Raun R R
Roberson B F
Schultz Starling
ΔTicknor Laura M
Walker E A
2375ΔClefton C J ⓪
2386 **Apartments**
ΔMarble R J
ΔMundhenk A R
ΔO'Brien J W
N W 24th av intersects 241
GLOUCESTER AV, N—From 5247 N Lombard n
7520ΔGoodwin V B Mrs
7522ΔFink Harry
7523ΔLindsay N E Mrs ⓪
7536ΔWolfe L E
7604ΔRiggs W G
7616ΔHannam J L
7618ΔGrannell A S
7622ΔHeider H A contr
7702ΔPotter E S
7716 Hickey Alice Mrs ⓪
7810ΔStrand O M ⓪
7827ΔLucke F L
7828ΔPeterson R E ⓪
7904ΔMiller D E ⓪
7905ΔBroadwater J B
7915ΔBurford P F ⓪
7916ΔRead S M ⓪
7923ΔSwanson M L ⓪
7926ΔLindley O R Mrs ⓪
N Willis blvd intersects
8116ΔHagen Theo ⓪
8122 Jensen L D ⓪
8402ΔWilliams R M ⓪
8403 Hutsell W L ⓪
8514ΔMcGuire J E ⓪
8606ΔCarley F W ⓪
8635ΔKinser Gregory ⓪
8705 Strand S O ⓪
8805ΔDickman W F ⓪
8815ΔLaFrance F E ⓪
N Hodge av intersects 220
GOING, N—From 4555 N Williams av w
14ΔContri Ray ⓪
15ΔHagg F G ⓪
16ΔHuwa Katie Mrs
20ΔRichmond M C ⓪
25ΔDoherty J B Mrs
102ΔKupper Julius
105ΔHerzinger W F ⓪
108ΔPulliam J L ⓪
115ΔGrebe C H ⓪
125ΔHeiden J G
N Vancouver av intersects
211ΔTracy F P
218ΔMartin T F ⓪
N Gantenbein av intersects
N Haight av intersects
427 Simpson C G ⓪
N Commercial av intersects
N Congress intersects
Unopened to N Michigan av
1014ΔGaskill R C
1016ΔScovill L D Mrs
1024ΔRuthruff E B jr
1034ΔLindsay R W
N Michigan av intersects
1120ΔCroffut H E
1124 Vacant
1130ΔPerry F L
1134 Vacant
1140ΔWelch R L
1144 Vacant
1150ΔFuller Kath Mrs
1154ΔWhite R S
N Minnesota av intersects
1315ΔCasiano Albert
N Maryland av intersects
N Montana av intersects
1407ΔAnderson L M ⓪
1411ΔRoss Flora K
1415ΔWilber C J
1419ΔRogers J A Mrs
N Interstate av intersects 226
1510ΔRoberts Robt
1520ΔKilgore A C ⓪
1523 Hubinsky Emil ⓪
1528ΔThompson Jennie Mrs ⓪
1531ΔTechtman J M ⓪
1541ΔChurch W W ⓪
1551ΔKolbe F F ⓪
1560ΔBook R M ⓪
1609 Bohacek A M Mrs ⓪
1620 Vacant
1627ΔLange D G ⓪
1634ΔGortat Stanley ⓪
1639 Ruonala Fannie Mrs ⓪
N Concord av intersects
1711ΔSmollinski John ⓪
1712ΔMcMillan Thos jr ⓪
N Colonial av intersects 227
3000ΔQuaker Oats Co cereal mfrs 224
GOING, N E—From 4555 N Williams av e
18ΔGriffey J R ⓪
28ΔTwiner R E ⓪
31 Miller Fred
33ΔBieber W C
35ΔHartman Ida Mrs ⓪
36ΔWallace O E ⓪
N E Cleveland av intersects
54ΔArneson M A Mrs ⓪
66ΔHarding G O ⓪
75ΔO'Neill John ⓪
84ΔStrand Martin ⓪
N E Rodney av intersects
104ΔMcIrvin T W ⓪
114ΔSoos R A ⓪
115 Ponkow B P Mrs ⓪
127ΔBaxter Sara ⓪
135ΔMoody S F Mrs ⓪
N E Mallory av intersects
204ΔSitner P F ⓪
215ΔHalvorsen Margt ⓪
ΔSkaalure Johnette Mrs
216ΔHill A V
Van Bush W M Mrs ⓪
N E Garfield av intersects
306ΔSeger G G
N E Union av intersects 199
406ΔKirkpatrick H M
Levas Chris
ΔStilwell R P
416ΔHergert John ⓪
422ΔHalvorsen R A Mrs ⓪
425ΔNagel J J ⓪ refuse colr
N E Grand av intersects
504 Simonson N O ⓪
514ΔBerry Kate Mrs ⓪
532 Bennett Robt
ΔOtto E E ⓪
N E 6th av intersects
608ΔSmith R L ⓪
615ΔCrider Chas ⓪
626 Vacant
632ΔGibson W M
ΔGilroy W F
ΔMichelbrook H S ⓪
Rolfes A J
634 Reed Lillian Mrs ⓪
635ΔHulme E S Mrs ⓪
N E 7th av intersects
704ΔButts L E
711ΔTyndall Alfd
735 Ware L A ⓪
736ΔYoung R M Mrs ⓪
738 Ellis R J
N E 8th av intersects
806ΔEbbert B H Mrs ⓪
807 Jones Thos ⓪
814ΔWhitehead Grace Mrs
815ΔWatkins C E ⓪
834 Laverenz Louis
836ΔVaughn L E ⓪
N E 9th av intersects
906ΔSpencer J W ⓪
907ΔMcNurlin J A
937ΔSchimpf David ⓪
N E 10th av intersects
1004ΔNewel H E ⓪
1014ΔHolts A W ⓪
1032ΔKoski R O ⓪
N E 11th av intersects
1108ΔWynkoop L M Mrs ⓪
1111ΔSchreiner G R ⓪
1122ΔMinor J E ⓪
1132ΔBelts W A ⓪
1133Meisner Henry ⓪
N E 12th av intersects
1205ΔLenhart J F ⓪
1207ΔQuesnell Leroy ⓪
1216ΔLohkamp E E ⓪
1223ΔBeach S M Mrs ⓪
1232 Johnson H T Mrs ⓪
N E 13th av intersects
1305ΔKrieger J A ⓪
1306ΔHansen M P ⓪
1311ΔRedmond J B ⓪
1315ΔWatson E A ⓪
1316ΔMcLennan Irene M
1324ΔSchmick Mary Mrs ⓪
1325ΔRogers Walter ⓪
N E 14th av intersects 191
1405ΔDavis L E ⓪
1414 Nelson M V ⓪
1415ΔTarbett R E ⓪
N E 14th pl intersects
1455ΔSullivan J P ⓪
1465ΔKelleher Lillian Mrs ⓪
1466ΔHopkins N L Mrs ⓪
1468ΔWilson L R
1470ΔHamada E F
1473ΔSmith C T ⓪
1483ΔLammers J B
ΔRussell H P ⓪
N E 15th av intersects
1508ΔRichardson G A Mrs
1512ΔShepler E M ⓪
1515 Terry Ralph ⓪
1525ΔSteinberg J T
1530ΔMorris G M Mrs ⓪
1532ΔWhite H T
1535ΔKing C A ⓪
N E 16th av intersects
1606ΔWilber Edith M ⓪
1612 Neupert Rose Mrs ⓪
1615 Erickson W E ⓪
1623ΔFuller R E ⓪
1633ΔGreen D L ⓪
1634 Vacant
N E 17th av intersects
1706ΔBecker Jack ⓪
1714ΔPackard A S ⓪
1722 Adams J T
ΔHays T M ⓪
1734ΔPeth R J ⓪
N E 18th av intersects
1806ΔStoffer Henry ⓪
1831 Welsh Jas ⓪
N E 19th av intersects
1905ΔSmith M L ⓪
N E 20th av intersects 195
N E 21st av intersects
N E 22d av intersects
2207ΔHughes Thos ⓪
2215ΔKridler M C ⓪
2225ΔLeash H E ⓪
N E 23d av intersects
N E 24th av intersects
2405ΔMitrovich M R ⓪
2406ΔLund W H ⓪
N E 25th av intersects
2505ΔBradley R H ⓪
2515ΔCampbell J W ⓪
2526ΔMcLeod Mae Mrs ⓪
N E 26th av intersects
2624ΔTrubey M O Mrs ⓪
N E 27th av intersects
2726ΔWilliams Edgar ⓪
N E 28th av intersects
2834ΔNapier M M Mrs ⓪
N E 29th av intersects
2916ΔBarde L B ⓪
Lubliner Carl
2923ΔLenz Henry ⓪
2925ΔBauer R P
2926ΔSchulplus W C ⓪
2933ΔArgo R E
2935ΔLocker N D
2936ΔGustaff S B ⓪
N E 30th av intersects
3007 Gulan J P ⓪
3015ΔLee J W ⓪
3027ΔTaylor A C ⓪
N E 31st av intersects
N E 32d av intersects
N E 32d pl intersects
3225ΔDonnelly C I ⓪
3259ΔGilbert A D
3261ΔGolub Irvin
3263ΔCurtin J J
3265ΔStanbery R C
3267ΔGray G M
3269ΔJordan W C
N E 33d av intersects 197
3311 **Apartments**
ΔAnderson W C
ΔCongleton E I
ΔLemme P J
ΔMullan J S
ΔPrather G K
ΔWallo Edw
N E 34th av intersects
3407ΔKramien C S ⓪
N E 35th av intersects
3525ΔHannan Henry ⓪
3575ΔBecker W W ⓪
N E 35th pl intersects
N E 36th av intersects
3626ΔSprout J J ⓪
3635ΔSharkey J B
N E 37th av intersects
N E 38th av intersects
3808ΔMcQueary E J ⓪
Yost Wm
3835ΔArnold S T ⓪
N E 39th av intersects
3935ΔJacobsen H A ⓪
N E 40th av intersects
4005 Reznor May Mrs ⓪
N E 41st av intersects
4107ΔRonning E A ⓪
4110ΔStrobach B H ⓪
4124ΔBurnaugh L S ⓪
4445 Wolf R C 226
N E 42d av intersects
GOING COURT, N — From 4615 N Colonial av w
1621ΔSpeer E V ⓪
1627ΔMiller H G ⓪ refuse colr
N Concord av intersects
1711ΔYoung C C ⓪
1742ΔFriedrick J H ⓪
1823ΔNalum O W ⓪
N Denver av intersects 227
GOING DRIVE — (Swan Island)
3545ΔFeickert P H
3547ΔRomero A A
3625ΔHickman F H Mrs
3627 Moe J P
3629ΔThayer D O
3631 Wisdom I B Mrs
3639ΔRichardson Russ
3645ΔTaylor Jos
3655 Fowler L L
3657ΔHarris J T 130
GONA, N W (Guild's Lake Courts)
5217 Vacant
5219 Vacant
5221 Vacant
5223 Vacant
5225 Vacant
5227 Vacant 126
GORDON, N W (Blythswood) 172
GRAELL DRIVE, S W (Council Crest) 214
GRAHAM, N—From 2746 N Williams av w
20ΔBond J W ⓪
Frederick Arth
23 Curtis Wm H
31 Newcomb Bessie Mrs
36 Olson Rudy ⓪
106ΔWarren Amanda Mrs ⓪
110ΔLee Yoke ⓪

West Burnside at 14th

DIRECT MAIL ADVERTISING • AUTOMOBILE OWNERS LISTS

TP	Adjoining	Source
-	✓	R. L. Polk Co. Publisher

GRAHAM 1950

ANCE
CO.
ns
on
nature
plete
ancing
vice
ND AVE.
at
RNSIDE
phone
5155
M-317

Are You Properly Listed?

GRAHAM, N—Contd
111ΔMcKinney W L Rev
122ΔRobison Jake ⓪
N Vancouver av intersects
217ΔStone H L
223 Emmanuel Hosp Dormitory
228ΔBunning H G ⓪
DuVall Olla practical nurse
229ΔPlummer L C
237ΔRandolph H G Rev
240 Celic Marion ⓪
N Gantenbein av intersects
420 Cline Vivian A
N Commercial av intersects
215
504 Emmanuel Hospital nurses home
520ΔThorkildson Carl ⓪
521ΔBarnes C F ⓪
532ΔTurner R E ⓪
553 Templin Jessie ⓪
N Kerby av intersects
630 Plet Robt ⓪
631 Vacant
634ΔCole J L ⓪
639ΔHawkins Ira ⓪
N Borthwick av intersects
708ΔSimpson P P
715 Bowman LeRoy
716 Robinson Alfd
722 Tatro Wm ⓪
725ΔPatterson Henry ⓪
728 Gieler B M Mrs ⓪
729ΔButterfield G J ⓪
731ΔRogers Kid
734ΔRiehl G J ⓪
739ΔHaynes Wilbert ⓪
745 Yandle J S
748ΔCrowder C C ⓪
749ΔCampbell Henry
N Albina av intersects
804ΔElliston G W ⓪
808 Hudson F A ⓪
811 Vacant
814ΔBrown Festus ⓪
815ΔHawley Francis
821ΔKennedy Larry ⓪
822ΔPayne R T
824ΔPatterson H C
828 Flaherty D T ⓪
831ΔRedow Hosie ⓪
845ΔTeller Constr Co (whse)
850ΔAvery & Erickson plmbrs
917ΔBennett J W ⓪
922 Goska S P ⓪
930ΔWilliams O O ⓪
212

GRAHAM, N E —From 2746 N Williams av e
16 Spaulding Elsworth ⓪
Wecker J F
17ΔYoung F J ⓪
18ΔOlson H F
Wecker R J
22ΔNelson L R ⓪
28 Haney J L
ΔPrice F E ⓪
29ΔHerndon L A
Pittenger H A ⓪
Ross L N
37 Jones G E ⓪
43ΔTurner C C ⓪ contr
46ΔPugh I W ⓪
48ΔRoberts J A
51ΔNailing F L ⓪
54ΔFitz Geo ⓪
55 Curley Bridget A ⓪
62ΔStewart P E ⓪
67 Pollard Millie Mrs
69ΔAvery Elmo ⓪
ΔRaibon E L
70 **Apartments**
ΔAnderson Abr
ΔDawson M B
Kelley Evelyn
Martin Loretta R
ΔMiller Charlie
ΔPollock Coris
ΔShorter J W
ΔStrawder H B
Thornton Geo
76ΔBrown Eldridge ⓪
77ΔMiller R M ⓪
81 Taylor Louis
82ΔBoyd J E
89ΔBurton D L
N E Rodney av intersects
101ΔStricker Frank ⓪
103ΔWeschenfelder David refuse colr
111ΔChrist Henry ⓪
123ΔLushenko A E ⓪
126ΔStewart H A
133ΔKent Anna ⓪
202ΔFreeman W M ⓪
203ΔKimbrough D E Rev ⓪
213ΔJohnson L A ⓪
218ΔHolm O A ⓪
223ΔRobinson R E
226ΔSchnabel R F ⓪
232ΔBell Luther ⓪
237 Krieger Adam ⓪
239ΔSmith W E
306ΔThompson W L ⓪
307ΔNelson Valdemar ⓪
309 Klander Albert
312ΔAnderson Josephine ⓪
320 Strupp C E
330ΔKennedy Fredk
N E Union av intersects
177
422 Hamilton C L
431ΔLalich Pasko ⓪
432 Dewey A M Mrs ⓪
441 Hagenaun R E Mrs
ΔShidek Pauline Mrs ⓪
504ΔIce O E
505ΔWambold I I ⓪
515ΔGarretson L F ⓪
516ΔFriauf R H ⓪
522ΔMcEwan R L
523ΔToy Edw
526ΔWolf H G ⓪
534 Johanasen Andw
ΔJosephsen Ludwig ⓪
542ΔGarvin L J jr ⓪
545ΔLoprinzi S D
547 Gieseke Roberta
ΔSmith E L
603ΔJenkins Danl ⓪
608ΔKrist H K ⓪
611ΔKrist A J ⓪
619ΔSchlitt E K Mrs ⓪
626ΔGarvin L J ⓪
627ΔGrellert R M ⓪
Reliable Sign Co
633ΔUrbach J A ⓪
N E 7th av intersects
Unopened to N E 72d av
811 Vacant
147
7551ΔWilliams W J ⓪
N E 76th av intersects
145

GRAHAM PLACE, N E—w from N E 70th av bet N E Stanton and N E Alameda
6924ΔReifschneider O C ⓪
6937ΔDrais J C ⓪
6942ΔLofthus O T ⓪
6965ΔBrewster J R ⓪
6968ΔDaggett W R ⓪
6981ΔLoney G C ⓪
6986ΔCobb R H ⓪
127

GRANADA COURT, N E (unofficial)—From N E Oregon to N E Holladay n bet N E 23d and N E 24th avs
180-213 **Granada Court Apartments**
ΔGross D E
181Director Sadie Mrs
182ΔMilne A M Mrs
183 Vacant
186ΔBlank Bessie Mrs
187ΔFisher N N
188ΔSchwartz Chas
192ΔGoldstein H I
193ΔNeighbor A L
194ΔHigginbotham E A
195 Hamar Sarah Mrs
N E Pacific intersects
200ΔMarks A A
201ΔCarpenter R S
202ΔWaterbury E M Mrs
203ΔAdams C E
206 Stone G R
207ΔLayton Robt
208ΔWhite E A
209ΔFendel Harry
211ΔDuvall D J
N E Holladay intersects
119

GRAND AV, N E—From 501 E Burnside n
ΔUnited Finance Co loans
16 Vacant
20 Fields A L Chevrolet Co (repr dept)
34ΔFields Chevrolet Co (garage)
N E Couch intersects
106ΔSmith-Lyons Motor Co auto dlrs
107ΔCosart Lee Mtr Co auto dlrs
132ΔSagner Motor Co used cars
N E Davis intersects
201ΔCarneau A A used cars
202ΔChin Harding restr
203ΔBee Line Serv auto reprs
204ΔEstate Apartments
Allard Raymond
Barker Chas
Bartman Wm
Brewer Thos
Bittle F W
Boomer Chas
Bloomer Homer
Chapman E A Mrs
Choepe Navor A
Cutler W B
Foster O T
Giovannini Lawrence
Herman H C
Hoffman Robt
Jones H A Mrs
Koskie C E
Lee M E
Mack J J
Martin C W
McLean T J
McMahon H E
Norman Gus
Stevens A J
Waterman R M
206ΔSmith R G contr
212 Nu-Way Body & Fender Wks
224ΔScheufler A H used cars
229ΔDrath J P used cars
234ΔRabbe John Motors used cars
N E Everett intersects
300 Marks Motors (used car dept)
Sullivans Gulch intersects
N E Glisan intersects
317ΔMiller Paint Co Inc mfrs
125
524ΔSears Roebuck and Co dept store
537ΔSears Roebuck and Co (key shop)
N E Hoyt intersects
603ΔGrand's Smart Coffee Shop
609 Gocke F H barber
613 **Bungalow Apartments**
Bartmess E J Mrs
Cook J B
Langhirt F W
Maylor H W
McClure Jean
Newman Fred
Stanfield Donald
615 Bunny Baby Fountain
619ΔPifer's Record Shop
727ΔMathis V Co roofer
733ΔWinters Furn
734ΔGrand Ore Body & Fender Shop
ΔPortland Auto Glass Co
N E Oregon intersects
802 Hoffman Harry
804 Spencer V A jr
805ΔBill's Used Cars
806ΔMcLaughlin Gordon
808ΔCanary A D Mrs ⓪
ΔInterstate Auto Court
823ΔSaheroff Wm
ΔVaughn C A
837 Multnomah Sch of the Bible (dormitory)
N E Pacific intersects
902 Tierney Bella Mrs
904ΔBatzner Earl
906ΔCook R H
908ΔHensley Floyd
921 Shannon T J Mrs ⓪
931ΔAppellof G W ⓪
937ΔPassmore D J ⓪
N E Holladay intersects
131
1034 **Holladay Park Apartments**
Anderson Helen Mrs
ΔArmstrong Jos
Ball M E Mrs mgr
Ball M L
Bergstrom Mildred Mrs
Bogart Ralph
Chaloupka Chick
Chappell Margt Mrs
Evans Robt
Flynn Peter
Hall M E Mrs
Heinze Frieda
Hensel Chas
Hisey Milton
Lake Clarence
Lawrence John
Lomax Dorothy Mrs
Martin Gibbs
McKinney Erros Mrs
Palmer J L
Pearson Sidney
Plank John
Shaughnessy Virginia
Woods Victor
Yunker Marion Mrs
N E Hassalo intersects
1118 Vacant
1121ΔHallan F L
Harte Bret
Shockley Harry
1132ΔNorthwest Insecticide Co Inc fumigators
N E Multnomah intersects
1205ΔEmpire Building Matl Co
ΔMasonry Homes bldrs
1207 City Fire Engine Co No 13
1208ΔZeis Gregory
1212ΔMiller R L
ΔWallman M O Mrs
1218 Emde Harry
ΔSirianni F C ⓪
1234 Heubel J E
ΔLamar Nelly Mrs ⓪
N E Wasco intersects
1307 Central Lutheran Ch
1314ΔSchool Dist No 1 (Property Dept)
1325 Pac Tel & Tel Co (rear entrance)
N E Clackamas intersects
1414ΔStiegelmeier F M ⓪
1421 Vacant
1426ΔJennett A H ⓪
1436ΔBohlman E C ⓪
N E Halsey intersects
1517 Spa Maggie Mrs
1527 Canfield Gerald
Christianson Mina Mrs
ΔRylands Albert
1530ΔWest Coast Quiet-Heet Inc furnaces
1535ΔMadigan M L ⓪
1537ΔNew Italian Importing Co
Underwood W H
N E Weidler intersects
1602 Henrickson H V
ΔRothstrom M B Mrs ⓪
1608ΔBigot I F Mrs
1611ΔWoody R H
1616 Anderson L J Mrs
1617ΔDavis D J
1626ΔKlaer Tone Radio Serv
N E Broadway intersects
N E Schuyler intersects
1812ΔPacific Body Builders Inc
1819ΔCompton M V Mrs
1820 Dunn A V E
1830 Vacant
1836ΔHepburn M J ⓪
ΔOlilia Joanne E
N E Hancock intersects
189
Unopened to N E Fremont
3276ΔWheeler Lucile
3511ΔCampion E R ⓪
ΔGuffey Lucille Mrs
3520ΔSinner J H ⓪
3521 Riddle A N
3524 Mueller A M ⓪
3532ΔCole D J ⓪
3533ΔRepp Adam ⓪
3603ΔMiller Wm ⓪
3606ΔRand W B jr ⓪
3613ΔJones C T ⓪
3614ΔBird R D ⓪
3622ΔBloom Anna K ⓪
3623ΔCrockett V M ⓪
3636ΔKropp Karl ⓪
3637ΔGunsaulis Irene ⓪
N E Beech intersects
3707 Spady Geo ⓪
3716ΔSpady Mollie Mrs ⓪
3717ΔLange J R
3726ΔRudolph E E ⓪ refuse colr
3727 Krieger Henry ⓪
3734ΔMiller W R
3737ΔWeigandt Kath ⓪
3738 Bachmann Eliz Mrs ⓪
3806ΔBurback Henry ⓪
3807ΔMcDonald F A ⓪
3814ΔDerr John ⓪ refuse colr
3817ΔJennings Guy ⓪
3824 Randall E T ⓪
3827 Mattox C R
N E Failing intersects
3903ΔThaxton B L ⓪
3904 Vacant
3913 Evans H E ⓪
3916ΔHefcke A L ⓪
3923ΔWalker Jacob ⓪
3924 Krieger Christina Mrs ⓪
ΔMyers D L
3932 Vacant
3936ΔPfenning John ⓪
3946 Gable Adam ⓪
3949ΔGilman Alice Mrs ⓪
3954 Glawe O T ⓪
3957ΔSchlitt Jacob ⓪
3962ΔEystad Henry ⓪
3970ΔKrieger Conrad ⓪
3974 Vacant
N E Shaver intersects
4003ΔMah Stanley ⓪
4004ΔQuenville G O Mrs ⓪
4009ΔLolley Wilbert ⓪
4018 Harper H W
4026ΔWinters C L ⓪
4033 Anderson E R
ΔSchroeder Nicholas ⓪
4036 Sundberg A G ⓪
4044ΔDigman C E
4051ΔKrieger Henry
4052 Rigdom C E ⓪ chiropractor
4053ΔCook Rosemary Mrs
4054 Blair Lillian
4062 Kimmel David
4063ΔThiel D H
4077 McLoughlin J H ⓪
N E Mason intersects
4110 Thiel Ray
4121ΔAm Bedding Co
4122 Moffett Myrtlebell ⓪
4126 Eckhardt A M Mrs
4136ΔWaddell W R
4207ΔSheppard Jas ⓪
Thomas Lizzie Mrs
4208ΔPedersen K C ⓪ hse mover
4213ΔRathmanner A R
ΔWeitzel H A ⓪
4218 Mikkelson J H ⓪
4226ΔHergert A M Mrs ⓪
4227ΔBoss Marshall ⓪
N E Skidmore intersects
4307ΔJohnston Thos ⓪
4314ΔElliot L J ⓪
4317ΔCarstensen W F ⓪
4324ΔWelch Wm F ⓪
4327ΔOrgan Ollie ⓪

TP	Adjoining	Source
-	✓	R. L. Polk Co. Publisher

GRAHAM 1950

IN THIS DIRECTORY

ΔRinaudo Helen
ΔSkelley Helen L
ΔSmith Rose Mrs
ΔTaylor Erma Mrs
2275 Vacant
N W 23d av intersects
2314ΔRogoway Albert
2321ΔAldridge C E Mrs
2335 **Hill View Apartments**
Ryan Frank mgr
2343ΔGuptill M D ⓪
2346Δ**Nob Hill Apartments**
Beasley A E Mrs
ΔBickel E J Mrs
ΔBrix Anne
ΔBurns R H
ΔBurkee L F Mrs
Davidson Lillian L
ΔEngberth Alice
ΔGavin I M Mrs
Gerig R S
ΔHarris J P
Hawes R Z
ΔHawkins A B Mrs
Hayes E J
ΔHenneman J E Mrs
Kennedy J M
Llewelyn C H
ΔLogsdon Gladys B
Maloney J E
ΔNagle J L
ΔNenninger Mary L
Nice Reatha G
ΔSchatz Esther M
Schwanz Bertha M
ΔSequin J F
Smith Connie
ΔSprague Lillian
ΔSprecher L A
Stevens H P
ΔTownsend Grace B tchr
ΔTurner E A
ΔViducich Ivan
ΔViducich Z M Mrs mgr
ΔWilliams Linda D
ΔWitham M P Mrs
2353ΔKeeler C S Mrs ⓪
2354 **Apartments**
ΔBooth R J
ΔCaraher P J
ΔHatfield N H
ΔJames E P
ΔLeach K L
Smart D D
2359ΔVanderhoof F E
2360 **Apartments**
ΔClymore Edna M ⓪
ΔLamoree M M Mrs
ΔMorgenegg Edw
ΔRieben Lucille L
ΔVick Gwendolyn E
2366ΔGreden J J ⓪
2367 **Apartments**
ΔKinne Jacqueline
Lohman Donna Mrs
ΔLong A W
ΔNewman M I Mrs
Raun R R
Roberson B F
Schultz Starling
ΔTicknor Laura M
Walker E A
2375ΔClefton C J ⓪
2386 **Apartments**
ΔMarble R J
ΔMundhenk A R
ΔO'Brien J W
N W 24th av intersects 241
GLOUCESTER AV, N—From 5247 N Lombard n
7520ΔGoodwin V B Mrs
7522ΔFink Harry
7523ΔLindsay N E Mrs ⓪
7536ΔWolfe L E
7604ΔRiggs W G
7616ΔHannam J L
7618ΔGrannell A S
7622ΔHeider H A contr
7702ΔPotter E S
7716 Hickey Alice Mrs ⓪
7810ΔStrand O M ⓪
7827ΔLucke F L
7828ΔPeterson R E ⓪
7904ΔMiller D E ⓪
7905ΔBroadwater J B
7915ΔBurford P F ⓪
7916ΔRead S M ⓪
7923ΔSwanson M L ⓪
7926ΔLindley O R Mrs ⓪
N Willis blvd intersects
8116ΔHagen Theo ⓪
8122 Jensen L D ⓪
8402ΔWilliams R M ⓪
8403 Hutsell W L ⓪
8514ΔMcGuire J E ⓪
8606ΔCarley F W ⓪
8635ΔKinser Gregory ⓪
8705 Strand S O ⓪
8805ΔDickman W F ⓪
8815ΔLaFrance F E ⓪
N Hodge av intersects 220
GOING, N—From 4555 N Williams av w
14ΔContri Ray ⓪
15ΔHagg F G ⓪
16ΔHuwa Katie Mrs
20ΔRichmond M C ⓪
25ΔDoherty J B Mrs
102ΔKupper Julius
105ΔHerzinger W F ⓪
108ΔPulliam J L ⓪
115ΔGrebe C H ⓪
125ΔHeiden J G
N Vancouver av intersects
211ΔTracy F P
218ΔMartin T F ⓪
N Gantenbein av intersects
N Haight av intersects
427 Simpson C G ⓪
N Commercial av intersects
N Congress intersects
Unopened to N Michigan av
1014ΔGaskill R C
1016ΔScovill L D Mrs
1024ΔRuthruff E B jr
1034ΔLindsay R W
N Michigan av intersects
1120ΔCroffut H E
1124 Vacant
1130ΔPerry F L
1134 Vacant
1140ΔWelch R L
1144 Vacant
1150ΔFuller Kath Mrs
1154ΔWhite R S
N Minnesota av intersects
1315ΔCasiano Albert
N Maryland av intersects
N Montana av intersects
1407ΔAnderson L M ⓪
1411ΔRoss Flora K
1415ΔWilber C J
1419ΔRogers J A Mrs
N Interstate av intersects 226
1510ΔRoberts Robt
1520ΔKilgore A C ⓪
1523 Hubinsky Emil ⓪
1528ΔThompson Jennie Mrs ⓪
1531ΔTechtman J M ⓪
1541ΔChurch W W ⓪
1551ΔKolbe F F ⓪
1560ΔBook R M ⓪
1609 Bohacek A M Mrs ⓪
1620 Vacant
1627ΔLange D G ⓪
1634ΔGortat Stanley ⓪
1639 Ruonala Fannie Mrs ⓪
N Concord av intersects
1711ΔSmollinski John ⓪
1712ΔMcMillan Thos jr ⓪
N Colonial av intersects 227
3000ΔQuaker Oats Co cereal mfrs 224
GOING, N E—From 4555 N Williams av e
18ΔGriffey J R ⓪
28ΔTwiner R E ⓪
31 Miller Fred
33ΔBieber W C
35ΔHartman Ida Mrs ⓪
36ΔWallace O E ⓪
N E Cleveland av intersects
54ΔArneson M A Mrs ⓪
66ΔHarding G O ⓪
75ΔO'Neill John ⓪
84ΔStrand Martin ⓪
N E Rodney av intersects
104ΔMcIrvin T W ⓪
114ΔSoos R A ⓪
115 Ponkow B P Mrs ⓪
127ΔBaxter Sara ⓪
135ΔMoody S F Mrs ⓪
N E Mallory av intersects
204ΔSitner P F ⓪
215ΔHalvorsen Margt ⓪
ΔSkaalure Johnette Mrs
216ΔHill A V
Van Bush W M Mrs ⓪
N E Garfield av intersects
306ΔSeger G G
N E Union av intersects 199
406ΔKirkpatrick H M
Levas Chris
ΔStilwell R P
416ΔHergert John ⓪
422ΔHalvorsen R A Mrs ⓪
425ΔNagel J J ⓪ refuse colr
N E Grand av intersects
504 Simonson N O ⓪
514ΔBerry Kate Mrs ⓪
532 Bennett Robt
ΔOtto E E ⓪
N E 6th av intersects
608ΔSmith R L ⓪
615ΔCrider Chas ⓪
626 Vacant
632ΔGibson W M
ΔGilroy W F
ΔMichelbrook H S ⓪
Rolfes A J
634 Reed Lillian Mrs ⓪
635ΔHulme E S Mrs ⓪
N E 7th av intersects
704ΔButts L E
711ΔTyndall Alfd
735 Ware L A ⓪
736ΔYoung R M Mrs ⓪
738 Ellis R J
N E 8th av intersects
806ΔEbbert B H Mrs ⓪
807 Jones Thos ⓪
814ΔWhitehead Grace Mrs
815ΔWatkins C E ⓪
834 Laverenz Louis
836ΔVaughn L E ⓪
N E 9th av intersects
906ΔSpencer J W ⓪
907ΔMcNurlin J A
937ΔSchimpf David ⓪
N E 10th av intersects
1004ΔNewel H E ⓪
1014ΔHolts A W ⓪
1032ΔKoski R O ⓪
N E 11th av intersects
1108ΔWynkoop L M Mrs ⓪
1111ΔSchreiner G R ⓪
1122ΔMinor J E ⓪
1132ΔBelts W A ⓪
1133Meisner Henry ⓪
N E 12th av intersects
1205ΔLenhart J F ⓪
1207ΔQuesnell Leroy ⓪
1216ΔLohkamp E E ⓪
1223ΔBeach S M Mrs ⓪
1232 Johnson H T Mrs ⓪
N E 13th av intersects
1305ΔKrieger J A ⓪
1306ΔHansen M P ⓪
1311ΔRedmond J B ⓪
1315ΔWatson E A ⓪
1316ΔMcLennan Irene M
1324ΔSchmick Mary Mrs ⓪
1325ΔRogers Walter ⓪
N E 14th av intersects 191
1405ΔDavis L E ⓪
1414 Nelson M V ⓪
1415ΔTarbett R E ⓪
N E 14th pl intersects
1455ΔSullivan J P ⓪
1465ΔKelleher Lillian Mrs ⓪
1466ΔHopkins N L Mrs ⓪
1468ΔWilson L R
1470ΔHamada E F
1473ΔSmith C T ⓪
1483ΔLammers J B
ΔRussell H P ⓪
N E 15th av intersects
1508ΔRichardson G A Mrs
1512ΔShepler E M ⓪
1515 Terry Ralph ⓪
1525ΔSteinberg J T
1530ΔMorris G M Mrs ⓪
1532ΔWhite H T
1535ΔKing C A ⓪
N E 16th av intersects
1606ΔWilber Edith M ⓪
1612 Neupert Rose Mrs ⓪
1615 Erickson W E ⓪
1623ΔFuller R E ⓪
1633ΔGreen D L ⓪
1634 Vacant
N E 17th av intersects
1706ΔBecker Jack ⓪
1714ΔPackard A S ⓪
1722 Adams J T
ΔHays T M ⓪
1734ΔPeth R J ⓪
N E 18th av intersects
1806ΔStoffer Henry ⓪
1831 Welsh Jas ⓪
N E 19th av intersects
1905ΔSmith M L ⓪
N E 20th av intersects 195
N E 21st av intersects
N E 22d av intersects
2207ΔHughes Thos ⓪
2215ΔKridler M C ⓪
2225ΔLeash H E ⓪
N E 23d av intersects
N E 24th av intersects
2405ΔMitrovich M R ⓪
2406ΔLund W H ⓪
N E 25th av intersects
2505ΔBradley R H ⓪
2515ΔCampbell J W ⓪
2526ΔMcLeod Mae Mrs ⓪
N E 26th av intersects
2624ΔTrubey M O Mrs ⓪
N E 27th av intersects
2726ΔWilliams Edgar ⓪
N E 28th av intersects
2834ΔNapier M M Mrs ⓪
N E 29th av intersects
2916ΔBarde L B ⓪
Lubliner Carl
2923ΔLenz Henry ⓪
2925ΔBauer R P
2926ΔSchulplus W C ⓪
2933ΔArgo R E
2935ΔLocker N D
2936ΔGustaff S B ⓪
N E 30th av intersects
3007 Gulan J P ⓪
3015ΔLee J W ⓪
3027ΔTaylor A C ⓪
N E 31st av intersects
N E 32d av intersects
N E 32d pl intersects
3225ΔDonnelly C I ⓪
3259ΔGilbert A D
3261ΔGolub Irvin
3263ΔCurtin J J
3265ΔStanbery R C
3267ΔGray G M
3269ΔJordan W C
N E 33d av intersects 197
3311 **Apartments**
ΔAnderson W C
ΔCongleton E I
ΔLemme P J
ΔMullan J S
ΔPrather G K
ΔWallo Edw
N E 34th av intersects
3407ΔKramien C S ⓪
N E 35th av intersects
3525ΔHannan Henry ⓪
3575ΔBecker W W ⓪
N E 35th pl intersects
N E 36th av intersects
3626ΔSprout J J ⓪
3635ΔSharkey J B
N E 37th av intersects
N E 38th av intersects
3808ΔMcQueary E J ⓪
Yost Wm
3835ΔArnold S T ⓪
N E 39th av intersects
3935ΔJacobsen H A ⓪
N E 40th av intersects
4005 Reznor May Mrs ⓪
N E 41st av intersects
4107ΔRonning E A ⓪
4110ΔStrobach B H ⓪
4124ΔBurnaugh L S ⓪
4445 Wolf R C 226
N E 42d av intersects
GOING COURT, N — From 4615 N Colonial av w
1621ΔSpeer E V ⓪
1627ΔMiller H G ⓪ refuse colr
N Concord av intersects
1711ΔYoung C C ⓪
1742ΔFriedrick J H ⓪
1823ΔNalum O W ⓪
N Denver av intersects 227
GOING DRIVE — (Swan Island)
3545ΔFeickert P H
3547ΔRomero A A
3625ΔHickman F H Mrs
3627 Moe J P
3629ΔThayer D O
3631 Wisdom I B Mrs
3639ΔRichardson Russ
3645ΔTaylor Jos
3655 Fowler L L
3657ΔHarris J T 130
GONA, N W (Guild's Lake Courts)
5217 Vacant
5219 Vacant
5221 Vacant
5223 Vacant
5225 Vacant
5227 Vacant 126
GORDON, N W (Blythswood) 172
GRAELL DRIVE, S W (Council Crest) 214
GRAHAM, N—From 2746 N Williams av w
20ΔBond J W ⓪
Frederick Arth
23 Curtis Wm H
31 Newcomb Bessie Mrs
36 Olson Rudy ⓪
106ΔWarren Amanda Mrs ⓪
110ΔLee Yoke ⓪

West Burnside at 14th

A1

DIRECT MAIL ADVERTISING • AUTOMOBILE OWNERS LISTS

TP	Adjoining	Source
-	✓	R. L. Polk Co. Publisher

GRAHAM 1950

Are You Properly Listed?

GRAHAM, N—Contd
111△McKinney W L Rev
122△Robison Jake ⓪
N Vancouver av intersects
217△Stone H L
223 Emmanuel Hosp Dormitory
228△Bunning H G ⓪
DuVall Olla practical nurse
229△Plummer L C
237△Randolph H G Rev
240 Celic Marion ⓪
N Gantenbein av intersects
420 Cline Vivian A
N Commercial av intersects 215
504 Emmanuel Hospital nurses home
520△Thorkildson Carl ⓪
521△Barnes C F ⓪
532△Turner R E ⓪
553 Templin Jessie ⓪
N Kerby av intersects
630 Plet Robt ⓪
631 Vacant
634△Cole J L ⓪
639△Hawkins Ira ⓪
N Borthwick av intersects
708△Simpson P P
715 Bowman LeRoy
716 Robinson Alfd
722 Tatro Wm ⓪
725△Patterson Henry ⓪
728 Gieler B M Mrs ⓪
729△Butterfield G J ⓪
731△Rogers Kid
734△Riehl G J ⓪
739△Haynes Wilbert ⓪
745 Yandle J S
748△Crowder C C ⓪
749△Campbell Henry
N Albina av intersects
804△Elliston G W ⓪
808 Hudson F A ⓪
811 Vacant
814△Brown Festus ⓪
815△Hawley Francis
821△Kennedy Larry ⓪
822△Payne R T
824△Patterson H C
828 Flaherty D T ⓪
831△Redow Hosie ⓪
845△Teller Constr Co (whse)
850△Avery & Erickson plmbrs
917△Bennett J W ⓪
922 Goska S P ⓪
930△Williams O O ⓪
212

GRAHAM, N E —From 2746 N Williams av e
16 Spaulding Elsworth ⓪
Wecker J F
17△Young F J ⓪
18△Olson H F
Wecker R J
22△Nelson L R ⓪
28 Haney J L
△Price F E ⓪
29△Herndon L A
Pittenger H A ⓪
Ross L N
37 Jones G E ⓪
43△Turner C C ⓪ contr
46△Pugh I W ⓪
48△Roberts J A
51△Nailing F L ⓪
54△Fitz Geo ⓪
55 Curley Bridget A ⓪
62△Stewart P E ⓪
67 Pollard Millie Mrs
69△Avery Elmo ⓪
△Raibon E L
70 **Apartments**
△Anderson Abr
△Dawson M B
Kelley Evelyn
Martin Loretta R
△Miller Charlie
△Pollock Coris
△Shorter J W
△Strawder H B
Thornton Geo
76△Brown Eldridge ⓪
77△Miller R M ⓪
81 Taylor Louis
82△Boyd J E
89△Burton D L
N E Rodney av intersects
101△Stricker Frank ⓪
103△Weschenfelder David refuse colr
111△Christ Henry ⓪
123△Lushenko A E ⓪
126△Stewart H A
133△Kent Anna ⓪
202△Freeman W M ⓪
203△Kimbrough D E Rev ⓪
213△Johnson L A ⓪
218△Holm O A ⓪
223△Robinson R E
226△Schnabel R F ⓪
232△Bell Luther ⓪
237 Krieger Adam ⓪
239△Smith W E
306△Thompson W L ⓪
307△Nelson Valdemar ⓪
309 Klander Albert
312△Anderson Josephine ⓪
320 Strupp C E
330△Kennedy Fredk
N E Union av intersects 177
422 Hamilton C L
431△Lalich Pasko ⓪
432 Dewey A M Mrs ⓪
441 Hagenaun R E Mrs
△Shidek Pauline Mrs ⓪
504△Ice O E
505△Wambold I I ⓪
515△Garretson L F ⓪
516△Friauf R H ⓪
522△McEwan R L
523△Toy Edw
526△Wolf H G ⓪
534 Johanasen Andw
△Josephsen Ludwig ⓪
542△Garvin L J jr ⓪
545△Loprinzi S D
547 Gieseke Roberta
△Smith E L
603△Jenkins Danl ⓪
608△Krist H K ⓪
611△Krist A J ⓪
619△Schlitt E K Mrs ⓪
626△Garvin L J ⓪
627△Grellert R M ⓪
Reliable Sign Co
633△Urbach J A ⓪
N E 7th av intersects
Unopened to N E 72d av
811 Vacant
147
7551△Williams W J ⓪
N E 76th av intersects 145

GRAHAM PLACE, N E—w from N E 70th av bet N E Stanton and N E Alameda
6924△Reifschneider O C ⓪
6937△Drais J C ⓪
6942△Lofthus O T ⓪
6965△Brewster J R ⓪
6968△Daggett W R ⓪
6981△Loney G C ⓪
6986△Cobb R H ⓪
127

GRANADA COURT, N E (unofficial)—From N E Oregon to N E Holladay n bet N E 23d and N E 24th avs
180-213 **Granada Court Apartments**
△Gross D E
181Director Sadie Mrs
182△Milne A M Mrs
183 Vacant
186△Blank Bessie Mrs
187△Fisher N N
188△Schwartz Chas
192△Goldstein H I
193△Neighbor A L
194△Higginbotham E A
195 Hamar Sarah Mrs
N E Pacific intersects
200△Marks A A
201△Carpenter R S
202△Waterbury E M Mrs
203△Adams C E
206 Stone G R
207△Layton Robt
208△White E A
209△Fendel Harry
211△Duvall D J
N E Holladay intersects 119

GRAND AV, N E—From 501 E Burnside n
△United Finance Co loans
16 Vacant
20 Fields A L Chevrolet Co (repr dept)
34△Fields Chevrolet Co (garage)
N E Couch intersects
106△Smith-Lyons Motor Co auto dlrs
107△Cosart Lee Mtr Co auto dlrs
132△Sagner Motor Co used cars
N E Davis intersects
201△Carneau A A used cars
202△Chin Harding restr
203△Bee Line Serv auto reprs
204△**Estate Apartments**
Allard Raymond
Barker Chas
Bartman Wm
Brewer Thos
Bittle F W
Boomer Chas
Bloomer Homer
Chapman E A Mrs
Choepe Navor A
Cutler W B
Foster O T
Giovannini Lawrence
Herman H C
Hoffman Robt
Jones H A Mrs
Koskie C E
Lee M E
Mack J J
Martin C W
McLean T J
McMahon H E
Norman Gus
Stevens A J
Waterman R M
206△Smith R G contr
212 Nu-Way Body & Fender Wks
224△Scheufler A H used cars
229△Drath J P used cars
234△Rabbe John Motors used cars
N E Everett intersects
300 Marks Motors (used car dept)
Sullivans Gulch intersects
N E Glisan intersects
317△Miller Paint Co Inc mfrs
125
524△Sears Roebuck and Co dept store
537△Sears Roebuck and Co (key shop)
N E Hoyt intersects
603△Grand's Smart Coffee Shop
609 Gocke F H barber
613 **Bungalow Apartments**
Bartmess E J Mrs
Cook J B
Langhirt F W
Maylor H W
McClure Jean
Newman Fred
Stanfield Donald
615 Bunny Baby Fountain
619△Pifer's Record Shop
727△Mathis V Co roofer
733△Winters Furn
734△Grand Ore Body & Fender Shop
△Portland Auto Glass Co
N E Oregon intersects
802 Hoffman Harry
804 Spencer V A jr
805△Bill's Used Cars
806△McLaughlin Gordon
808△Canary A D Mrs ⓪
△Interstate Auto Court
823△Saheroff Wm
△Vaughn C A
837 Multnomah Sch of the Bible (dormitory)
N E Pacific intersects
902 Tierney Bella Mrs
904△Batzner Earl
906△Cook R H
908△Hensley Floyd
921 Shannon T J Mrs ⓪
931△Appellof G W ⓪
937△Passmore D J ⓪
N E Holladay intersects 131
1034 **Holladay Park Apartments**
Anderson Helen Mrs
△Armstrong Jos
Ball M E Mrs mgr
Ball M L
Bergstrom Mildred Mrs
Bogart Ralph
Chaloupka Chick
Chappell Margt Mrs
Evans Robt
Flynn Peter
Hall M E Mrs
Heinze Frieda
Hensel Chas
Hisey Milton
Lake Clarence
Lawrence John
Lomax Dorothy Mrs
Martin Gibbs
McKinney Erros Mrs
Palmer J L
Pearson Sidney
Plank John
Shaughnessy Virginia
Woods Victor
Yunker Marion Mrs
N E Hassalo intersects
1118 Vacant
1121△Hallan F L
Harte Bret
Shockley Harry
1132△Northwest Insecticide Co Inc fumigators
N E Multnomah intersects
1205△Empire Building Matl Co
△Masonry Homes bldrs
1207 City Fire Engine Co No 13
1208△Zeis Gregory
1212△Miller R L
△Wallman M O Mrs
1218 Emde Harry
△Sirianni F C ⓪
1234 Heubel J E
△Lamar Nelly Mrs ⓪
N E Wasco intersects
1307 Central Lutheran Ch
1314△School Dist No 1 (Property Dept)
1325 Pac Tel & Tel Co (rear entrance)
N E Clackamas intersects
1414△Stiegelmeier F M ⓪
1421 Vacant
1426△Jennett A H ⓪
1436△Bohlman E C ⓪
N E Halsey intersects
1517 Spa Maggie Mrs
1527 Canfield Gerald
Christianson Mina Mrs
△Rylands Albert
1530△West Coast Quiet-Heet Inc furnaces
1535△Madigan M L ⓪
1537△New Italian Importing Co
Underwood W H
N E Weidler intersects
1602 Henrickson H V
△Rothstrom M B Mrs ⓪
1608△Bigot I F Mrs
1611△Woody R H
1616 Anderson L J Mrs
1617△Davis D J
1626△Klaer Tone Radio Serv
N E Broadway intersects
N E Schuyler intersects
1812△Pacific Body Builders Inc
1819△Compton M V Mrs
1820 Dunn A V E
1830 Vacant
1836△Hepburn M J ⓪
△Ollilia Joanne E
N E Hancock intersects 189
Unopened to N E Fremont
3276△Wheeler Lucile
3511△Campion E R ⓪
△Guffey Lucille Mrs
3520△Sinner J H ⓪
3521 Riddle A N
3524 Mueller A M ⓪
3532△Cole D J ⓪
3533△Repp Adam ⓪
3603△Miller Wm ⓪
3606△Rand W B jr ⓪
3613△Jones C T ⓪
3614△Bird R D ⓪
3622△Bloom Anna K ⓪
3623△Crockett V M ⓪
3636△Kropp Karl ⓪
3637△Gunsaulis Irene ⓪
N E Beech intersects
3707 Spady Geo ⓪
3716△Spady Mollie Mrs ⓪
3717△Lange J R
3726△Rudolph E E ⓪ refuse colr
3727 Krieger Henry ⓪
3734△Miller W R
3737△Weigandt Kath ⓪
3738 Bachmann Eliz Mrs ⓪
3806△Burback Henry ⓪
3807△McDonald F A ⓪
3814△Derr John ⓪ refuse colr
3817△Jennings Guy ⓪
3824 Randall E T ⓪
3827 Mattox C R
N E Failing intersects
3903△Thaxton B L ⓪
3904 Vacant
3913 Evans H E ⓪
3916△Hefcke A L ⓪
3923△Walker Jacob ⓪
3924 Krieger Christina Mrs ⓪
△Myers D L
3932 Vacant
3936△Pfenning John ⓪
3946 Gable Adam ⓪
3949△Gilman Alice Mrs ⓪
3954 Glawe O T ⓪
3957△Schlitt Jacob ⓪
3962△Eystad Henry ⓪
3970△Krieger Conrad ⓪
3974 Vacant
N E Shaver intersects
4003△Mah Stanley ⓪
4004△Quenville G O Mrs ⓪
4009△Lolley Wilbert ⓪
4018 Harper H W
4026△Winters C L ⓪
4033 Anderson E R
△Schroeder Nicholas ⓪
4036 Sundberg A G ⓪
4044△Digman C E
4051△Krieger Henry
4052 Rigdom C E ⓪ chiropractor
4053△Cook Rosemary Mrs
4054 Blair Lillian
4062 Kimmel David
4063△Thiel D H
4077 McLoughlin J H ⓪
N E Mason intersects
4110 Thiel Ray
4121△Am Bedding Co
4122 Moffett Myrtlebell ⓪
4126 Eckhardt A M Mrs
4136△Waddell W R
4207△Sheppard Jas ⓪
Thomas Lizzie Mrs
4208△Pedersen K C ⓪ hse mover
4213△Rathmanner A R
△Weitzel H A ⓪
4218 Mikkelson J H ⓪
4226△Hergert A M Mrs ⓪
4227△Boss Marshall ⓪
N E Skidmore intersects
4307△Johnston Thos ⓪
4314△Elliot L J ⓪
4317△Carstensen W F ⓪
4324△Welch Wm F ⓪
4327△Organ Ollie ⓪

TP	Adjoining	Source
-	✓	R. L. Polk Co. Publisher

GRAHAM 1950

IN THIS DIRECTORY

ΔRinaudo Helen
ΔSkelley Helen L
ΔSmith Rose Mrs
ΔTaylor Erma Mrs
2275 Vacant
N W 23d av intersects
2314ΔRogoway Albert
2321ΔAldridge C E Mrs
2335 **Hill View Apartments**
Ryan Frank mgr
2343ΔGuptill M D ⓪
2346Δ**Nob Hill Apartments**
Beasley A E Mrs
ΔBickel E J Mrs
ΔBrix Anne
ΔBurns R H
ΔBurkee L F Mrs
Davidson Lillian L
ΔEngberth Alice
ΔGavin I M Mrs
Gerig R S
ΔHarris J P
Hawes R Z
ΔHawkins A B Mrs
Hayes E J
ΔHenneman J E Mrs
Kennedy J M
Llewelyn C H
ΔLogsdon Gladys B
Maloney J E
ΔNagle J L
ΔNenninger Mary L
Nice Reatha G
ΔSchatz Esther M
Schwanz Bertha M
ΔSequin J F
Smith Connie
ΔSprague Lillian
ΔSprecher L A
Stevens H P
ΔTownsend Grace B tchr
ΔTurner E A
ΔViducich Ivan
ΔViducich Z M Mrs mgr
ΔWilliams Linda D
ΔWitham M P Mrs
2353ΔKeeler C S Mrs ⓪
2354 **Apartments**
ΔBooth R J
ΔCaraher P J
ΔHatfield N H
ΔJames E P
ΔLeach K L
Smart D D
2359ΔVanderhoof F E
2360 **Apartments**
ΔClymore Edna M ⓪
ΔLamoree M M Mrs
ΔMorgenegg Edw
ΔRieben Lucille L
ΔVick Gwendolyn E
2366ΔGreden J J ⓪
2367 **Apartments**
ΔKinne Jacqueline
Lohman Donna Mrs
ΔLong A W
ΔNewman M I Mrs
Raun R R
Roberson B F
Schultz Starling
ΔTicknor Laura M
Walker E A
2375ΔClefton C J ⓪
2386 **Apartments**
ΔMarble R J
ΔMundhenk A R
ΔO'Brien J W
N W 24th av intersects 241
GLOUCESTER AV, N—From 5247 N Lombard n
7520ΔGoodwin V B Mrs
7522ΔFink Harry
7523ΔLindsay N E Mrs ⓪
7536ΔWolfe L E
7604ΔRiggs W G
7616ΔHannam J L
7618ΔGrannell A S
7622ΔHeider H A contr
7702ΔPotter E S
7716 Hickey Alice Mrs ⓪
7810ΔStrand O M ⓪
7827ΔLucke F L
7828ΔPeterson R E ⓪
7904ΔMiller D E ⓪
7905ΔBroadwater J B
7915ΔBurford P F ⓪
7916ΔRead S M ⓪
7923ΔSwanson M L ⓪
7926ΔLindley O R Mrs ⓪
N Willis blvd intersects
8116ΔHagen Theo ⓪
8122 Jensen L D ⓪
8402ΔWilliams R M ⓪
8403 Hutsell W L ⓪
8514ΔMcGuire J E ⓪
8606ΔCarley F W ⓪
8635ΔKinser Gregory ⓪
8705 Strand S O ⓪
8805ΔDickman W F ⓪
8815ΔLaFrance F E ⓪
N Hodge av intersects 220
GOING, N—From 4555 N Williams av w
14ΔContri Ray ⓪
15ΔHagg F G ⓪
16ΔHuwa Katie Mrs
20ΔRichmond M C ⓪
25ΔDoherty J B Mrs
102ΔKupper Julius
105ΔHerzinger W F ⓪
108ΔPulliam J L ⓪
115ΔGrebe C H ⓪
125ΔHeiden J G
N Vancouver av intersects
211ΔTracy F P
218ΔMartin T F ⓪
N Gantenbein av intersects
N Haight av intersects
427 Simpson C G ⓪
N Commercial av intersects
N Congress intersects
Unopened to N Michigan av
1014ΔGaskill R C
1016ΔScovill L D Mrs
1024ΔRuthruff E B jr
1034ΔLindsay R W
N Michigan av intersects
1120ΔCroffut H E
1124 Vacant
1130ΔPerry F L
1134 Vacant
1140ΔWelch R L
1144 Vacant
1150ΔFuller Kath Mrs
1154ΔWhite R S
N Minnesota av intersects
1315ΔCasiano Albert
N Maryland av intersects
N Montana av intersects
1407ΔAnderson L M ⓪
1411ΔRoss Flora K
1415ΔWilber C J
1419ΔRogers J A Mrs
N Interstate av intersects 226
1510ΔRoberts Robt
1520ΔKilgore A C ⓪
1523 Hubinsky Emil ⓪
1528ΔThompson Jennie Mrs ⓪
1531ΔTechtman J M ⓪
1541ΔChurch W W ⓪
1551ΔKolbe F F ⓪
1560ΔBook R M ⓪
1609 Bohacek A M Mrs ⓪
1620 Vacant
1627ΔLange D G ⓪
1634ΔGortat Stanley ⓪
1639 Ruonala Fannie Mrs ⓪
N Concord av intersects
1711ΔSmollinski John ⓪
1712ΔMcMillan Thos jr ⓪
N Colonial av intersects 227
3000ΔQuaker Oats Co cereal mfrs 224
GOING, N E—From 4555 N Williams av e
18ΔGriffey J R ⓪
28ΔTwiner R E ⓪
31 Miller Fred
33ΔBieber W C
35ΔHartman Ida Mrs ⓪
36ΔWallace O E ⓪
N E Cleveland av intersects
54ΔArneson M A Mrs ⓪
66ΔHarding G O ⓪
75ΔO'Neill John ⓪
84ΔStrand Martin ⓪
N E Rodney av intersects
104ΔMcIrvin T W ⓪
114ΔSoos R A ⓪
115 Ponkow B P Mrs ⓪
127ΔBaxter Sara ⓪
135ΔMoody S F Mrs ⓪
N E Mallory av intersects
204ΔSitner P F ⓪
215ΔHalvorsen Margt ⓪
ΔSkaalure Johnette Mrs
216ΔHill A V
Van Bush W M Mrs ⓪
N E Garfield av intersects
306ΔSeger G G
N E Union av intersects 199
406ΔKirkpatrick H M
Levas Chris
ΔStilwell R P
416ΔHergert John ⓪
422ΔHalvorsen R A Mrs ⓪
425ΔNagel J J ⓪ refuse colr
N E Grand av intersects
504 Simonson N O ⓪
514ΔBerry Kate Mrs ⓪
532 Bennett Robt
ΔOtto E E ⓪
N E 6th av intersects
608ΔSmith R L ⓪
615ΔCrider Chas ⓪
626 Vacant
632ΔGibson W M
ΔGilroy W F
ΔMichelbrook H S ⓪
Rolfes A J
634 Reed Lillian Mrs ⓪
635ΔHulme E S Mrs ⓪
N E 7th av intersects
704ΔButts L E
711ΔTyndall Alfd
735 Ware L A ⓪
736ΔYoung R M Mrs ⓪
738 Ellis R J
N E 8th av intersects
806ΔEbbert B H Mrs ⓪
807 Jones Thos ⓪
814ΔWhitehead Grace Mrs
815ΔWatkins C E ⓪
834 Laverenz Louis
836ΔVaughn L E ⓪
N E 9th av intersects
906ΔSpencer J W ⓪
907ΔMcNurlin J A
937ΔSchimpf David ⓪
N E 10th av intersects
1004ΔNewel H E ⓪
1014ΔHolts A W ⓪
1032ΔKoski R O ⓪
N E 11th av intersects
1108ΔWynkoop L M Mrs ⓪
1111ΔSchreiner G R ⓪
1122ΔMinor J E ⓪
1132ΔBelts W A ⓪
1133Meisner Henry ⓪
N E 12th av intersects
1205ΔLenhart J F ⓪
1207ΔQuesnell Leroy ⓪
1216ΔLohkamp E E ⓪
1223ΔBeach S M Mrs ⓪
1232 Johnson H T Mrs ⓪
N E 13th av intersects
1305ΔKrieger J A ⓪
1306ΔHansen M P ⓪
1311ΔRedmond J B ⓪
1315ΔWatson E A ⓪
1316ΔMcLennan Irene M
1324ΔSchmick Mary Mrs ⓪
1325ΔRogers Walter ⓪
N E 14th av intersects 191
1405ΔDavis L E ⓪
1414 Nelson M V ⓪
1415ΔTarbett R E ⓪
N E 14th pl intersects
1455ΔSullivan J P ⓪
1465ΔKelleher Lillian Mrs ⓪
1466ΔHopkins N L Mrs ⓪
1468ΔWilson L R
1470ΔHamada E F
1473ΔSmith C T ⓪
1483ΔLammers J B
ΔRussell H P ⓪
N E 15th av intersects
1508ΔRichardson G A Mrs
1512ΔShepler E M ⓪
1515 Terry Ralph ⓪
1525ΔSteinberg J T
1530ΔMorris G M Mrs ⓪
1532ΔWhite H T
1535ΔKing C A ⓪
N E 16th av intersects
1606ΔWilber Edith M ⓪
1612 Neupert Rose Mrs ⓪
1615 Erickson W E ⓪
1623ΔFuller R E ⓪
1633ΔGreen D L ⓪
1634 Vacant
N E 17th av intersects
1706ΔBecker Jack ⓪
1714ΔPackard A S ⓪
1722 Adams J T
ΔHays T M ⓪
1734ΔPeth R J ⓪
N E 18th av intersects
1806ΔStoffer Henry ⓪
1831 Welsh Jas ⓪
N E 19th av intersects
1905ΔSmith M L ⓪
N E 20th av intersects 195
N E 21st av intersects
N E 22d av intersects
2207ΔHughes Thos ⓪
2215ΔKridler M C ⓪
2225ΔLeash H E ⓪
N E 23d av intersects
N E 24th av intersects
2405ΔMitrovich M R ⓪
2406ΔLund W H ⓪
N E 25th av intersects
2505ΔBradley R H ⓪
2515ΔCampbell J W ⓪
2526ΔMcLeod Mae Mrs ⓪
N E 26th av intersects
2624ΔTrubey M O Mrs ⓪
N E 27th av intersects
2726ΔWilliams Edgar ⓪
N E 28th av intersects
2834ΔNapier M M Mrs ⓪
N E 29th av intersects
2916ΔBarde L B ⓪
Lubliner Carl
2923ΔLenz Henry ⓪
2925ΔBauer R P
2926ΔSchulplus W C ⓪
2933ΔArgo R E
2935ΔLocker N D
2936ΔGustaff S B ⓪
N E 30th av intersects
3007 Gulan J P ⓪
3015ΔLee J W ⓪
3027ΔTaylor A C ⓪
N E 31st av intersects
N E 32d av intersects
N E 32d pl intersects
3225ΔDonnelly C I ⓪
3259ΔGilbert A D
3261ΔGolub Irvin
3263ΔCurtin J J
3265ΔStanbery R C
3267ΔGray G M
3269ΔJordan W C
N E 33d av intersects 197
3311 **Apartments**
ΔAnderson W C
ΔCongleton E I
ΔLemme P J
ΔMullan J S
ΔPrather G K
ΔWallo Edw
N E 34th av intersects
3407ΔKramien C S ⓪
N E 35th av intersects
3525ΔHannan Henry ⓪
3575ΔBecker W W ⓪
N E 35th pl intersects
N E 36th av intersects
3626ΔSprout J J ⓪
3635ΔSharkey J B
N E 37th av intersects
N E 38th av intersects
3808ΔMcQueary E J ⓪
Yost Wm
3835ΔArnold S T ⓪
N E 39th av intersects
3935ΔJacobsen H A ⓪
N E 40th av intersects
4005 Reznor May Mrs ⓪
N E 41st av intersects
4107ΔRonning E A ⓪
4110ΔStrobach B H ⓪
4124ΔBurnaugh L S ⓪
4445 Wolf R C 226
N E 42d av intersects
GOING COURT, N — From 4615 N Colonial av w
1621ΔSpeer E V ⓪
1627ΔMiller H G ⓪ refuse colr
N Concord av intersects
1711ΔYoung C C ⓪
1742ΔFriedrick J H ⓪
1823ΔNalum O W ⓪
N Denver av intersects 227
GOING DRIVE — (Swan Island)
3545ΔFeickert P H
3547ΔRomero A A
3625ΔHickman F H Mrs
3627 Moe J P
3629ΔThayer D O
3631 Wisdom I B Mrs
3639ΔRichardson Russ
3645ΔTaylor Jos
3655 Fowler L L
3657ΔHarris J T 130
GONA, N W (Guild's Lake Courts)
5217 Vacant
5219 Vacant
5221 Vacant
5223 Vacant
5225 Vacant
5227 Vacant 126
GORDON, N W (Blythswood) 172
GRAELL DRIVE, S W (Council Crest) 214
GRAHAM, N—From 2746 N Williams av w
20ΔBond J W ⓪
Frederick Arth
23 Curtis Wm H
31 Newcomb Bessie Mrs
36 Olson Rudy ⓪
106ΔWarren Amanda Mrs ⓪
110ΔLee Yoke ⓪

West Burnside at 14th

DIRECT MAIL ADVERTISING • AUTOMOBILE OWNERS LISTS

TP	Adjoining	Source
-	✓	R. L. Polk Co. Publisher

GRAHAM 1950

Are You Properly Listed?

GRAHAM, N—Contd
111△McKinney W L Rev
122△Robison Jake ⓪
N Vancouver av intersects
217△Stone H L
223 Emmanuel Hosp Dormitory
228△Bunning H G ⓪
DuVall Olla practical nurse
229△Plummer L C
237△Randolph H G Rev
240 Celic Marion ⓪
N Gantenbein av intersects
420 Cline Vivian A
N Commercial av intersects 215
504 Emmanuel Hospital nurses home
520△Thorkildson Carl ⓪
521△Barnes C F ⓪
532△Turner R E ⓪
553 Templin Jessie ⓪
N Kerby av intersects
630 Plet Robt ⓪
631 Vacant
634△Cole J L ⓪
639△Hawkins Ira ⓪
N Borthwick av intersects
708△Simpson P P
715 Bowman LeRoy
716 Robinson Alfd
722 Tatro Wm ⓪
725△Patterson Henry ⓪
728 Gieler B M Mrs ⓪
729△Butterfield G J ⓪
731△Rogers Kid
734△Riehl G J ⓪
739△Haynes Wilbert ⓪
745 Yandle J S
748△Crowder C C ⓪
749△Campbell Henry
N Albina av intersects
804△Elliston G W ⓪
808 Hudson F A ⓪
811 Vacant
814△Brown Festus ⓪
815△Hawley Francis
821△Kennedy Larry ⓪
822△Payne R T
824△Patterson H C
828 Flaherty D T ⓪
831△Redow Hosie ⓪
845△Teller Constr Co (whse)
850△Avery & Erickson plmbrs
917△Bennett J W ⓪
922 Goska S P ⓪
930△Williams O O ⓪
212

GRAHAM, N E —From 2746 N Williams av e
16 Spaulding Elsworth ⓪
Wecker J F
17△Young F J ⓪
18△Olson H F
Wecker R J
22△Nelson L R ⓪
28 Haney J L
△Price F E ⓪
29△Herndon L A
Pittenger H A ⓪
Ross L N
37 Jones G E ⓪
43△Turner C C ⓪ contr
46△Pugh I W ⓪
48△Roberts J A
51△Nailing F L ⓪
54△Fitz Geo ⓪
55 Curley Bridget A ⓪
62△Stewart P E ⓪
67 Pollard Millie Mrs
69△Avery Elmo ⓪
△Raibon E L
70 **Apartments**
△Anderson Abr
△Dawson M B
Kelley Evelyn
Martin Loretta R
△Miller Charlie
△Pollock Coris
△Shorter J W
△Strawder H B
Thornton Geo
76△Brown Eldridge ⓪
77△Miller R M ⓪
81 Taylor Louis
82△Boyd J E
89△Burton D L
N E Rodney av intersects
101△Stricker Frank ⓪
103△Weschenfelder David refuse colr
111△Christ Henry ⓪
123△Lushenko A E ⓪
126△Stewart H A
133△Kent Anna ⓪
202△Freeman W M ⓪
203△Kimbrough D E Rev ⓪
213△Johnson L A ⓪
218△Holm O A ⓪
223△Robinson R E
226△Schnabel R F ⓪
232△Bell Luther ⓪
237 Krieger Adam ⓪
239△Smith W E
306△Thompson W L ⓪
307△Nelson Valdemar ⓪
309 Klander Albert
312△Anderson Josephine ⓪
320 Strupp C E
330△Kennedy Fredk
N E Union av intersects 177
422 Hamilton C L
431△Lalich Pasko ⓪
432 Dewey A M Mrs ⓪
441 Hagenaun R E Mrs
△Shidek Pauline Mrs ⓪
504△Ice O E
505△Wambold I I ⓪
515△Garretson L F ⓪
516△Friauf R H ⓪
522△McEwan R L
523△Toy Edw
526△Wolf H G ⓪
534 Johanasen Andw
△Josephsen Ludwig ⓪
542△Garvin L J jr ⓪
545△Loprinzi S D
547 Gieseke Roberta
△Smith E L
603△Jenkins Danl ⓪
608△Krist H K ⓪
611△Krist A J ⓪
619△Schlitt E K Mrs ⓪
626△Garvin L J ⓪
627△Grellert R M ⓪
Reliable Sign Co
633△Urbach J A ⓪
N E 7th av intersects
Unopened to N E 72d av
811 Vacant
147
7551△Williams W J ⓪
N E 76th av intersects 145

GRAHAM PLACE, N E—w from N E 70th av bet N E Stanton and N E Alameda
6924△Reifschneider O C ⓪
6937△Drais J C ⓪
6942△Lofthus O T ⓪
6965△Brewster J R ⓪
6968△Daggett W R ⓪
6981△Loney G C ⓪
6986△Cobb R H ⓪
127

GRANADA COURT, N E (unofficial)—From N E Oregon to N E Holladay n bet N E 23d and N E 24th avs
180-213 **Granada Court Apartments**
△Gross D E
181Director Sadie Mrs
182△Milne A M Mrs
183 Vacant
186△Blank Bessie Mrs
187△Fisher N N
188△Schwartz Chas
192△Goldstein H I
193△Neighbor A L
194△Higginbotham E A
195 Hamar Sarah Mrs
N E Pacific intersects
200△Marks A A
201△Carpenter R S
202△Waterbury E M Mrs
203△Adams C E
206 Stone G R
207△Layton Robt
208△White E A
209△Fendel Harry
211△Duvall D J
N E Holladay intersects 119

GRAND AV, N E—From 501 E Burnside n
△United Finance Co loans
16 Vacant
20 Fields A L Chevrolet Co (repr dept)
34△Fields Chevrolet Co (garage)
N E Couch intersects
106△Smith-Lyons Motor Co auto dlrs
107△Cosart Lee Mtr Co auto dlrs
132△Sagner Motor Co used cars
N E Davis intersects
201△Carneau A A used cars
202△Chin Harding restr
203△Bee Line Serv auto reprs
204△**Estate Apartments**
Allard Raymond
Barker Chas
Bartman Wm
Brewer Thos
Bittle F W
Boomer Chas
Bloomer Homer
Chapman E A Mrs
Choepe Navor A
Cutler W B
Foster O T
Giovannini Lawrence
Herman H C
Hoffman Robt
Jones H A Mrs
Koskie C E
Lee M E
Mack J J
Martin C W
McLean T J
McMahon H E
Norman Gus
Stevens A J
Waterman R M
206△Smith R G contr
212 Nu-Way Body & Fender Wks
224△Scheufler A H used cars
229△Drath J P used cars
234△Rabbe John Motors used cars
N E Everett intersects
300 Marks Motors (used car dept)
Sullivans Gulch intersects
N E Glisan intersects
317△Miller Paint Co Inc mfrs
125
524△Sears Roebuck and Co dept store
537△Sears Roebuck and Co (key shop)
N E Hoyt intersects
603△Grand's Smart Coffee Shop
609 Gocke F H barber
613 **Bungalow Apartments**
Bartmess E J Mrs
Cook J B
Langhirt F W
Maylor H W
McClure Jean
Newman Fred
Stanfield Donald
615 Bunny Baby Fountain
619△Pifer's Record Shop
727△Mathis V Co roofer
733△Winters Furn
734△Grand Ore Body & Fender Shop
△Portland Auto Glass Co
N E Oregon intersects
802 Hoffman Harry
804 Spencer V A jr
805△Bill's Used Cars
806△McLaughlin Gordon
808△Canary A D Mrs ⓪
△Interstate Auto Court
823△Saheroff Wm
△Vaughn C A
837 Multnomah Sch of the Bible (dormitory)
N E Pacific intersects
902 Tierney Bella Mrs
904△Batzner Earl
906△Cook R H
908△Hensley Floyd
921 Shannon T J Mrs ⓪
931△Appellof G W ⓪
937△Passmore D J ⓪
N E Holladay intersects 131
1034 **Holladay Park Apartments**
Anderson Helen Mrs
△Armstrong Jos
Ball M E Mrs mgr
Ball M L
Bergstrom Mildred Mrs
Bogart Ralph
Chaloupka Chick
Chappell Margt Mrs
Evans Robt
Flynn Peter
Hall M E Mrs
Heinze Frieda
Hensel Chas
Hisey Milton
Lake Clarence
Lawrence John
Lomax Dorothy Mrs
Martin Gibbs
McKinney Erros Mrs
Palmer J L
Pearson Sidney
Plank John
Shaughnessy Virginia
Woods Victor
Yunker Marion Mrs
N E Hassalo intersects
1118 Vacant
1121△Hallan F L
Harte Bret
Shockley Harry
1132△Northwest Insecticide Co Inc fumigators
N E Multnomah intersects
1205△Empire Building Matl Co
△Masonry Homes bldrs
1207 City Fire Engine Co No 13
1208△Zeis Gregory
1212△Miller R L
△Wallman M O Mrs
1218 Emde Harry
△Sirianni F C ⓪
1234 Heubel J E
△Lamar Nelly Mrs ⓪
N E Wasco intersects
1307 Central Lutheran Ch
1314△School Dist No 1 (Property Dept)
1325 Pac Tel & Tel Co (rear entrance)
N E Clackamas intersects
1414△Stiegelmeier F M ⓪
1421 Vacant
1426△Jennett A H ⓪
1436△Bohlman E C ⓪
N E Halsey intersects
1517 Spa Maggie Mrs
1527 Canfield Gerald
Christianson Mina Mrs
△Rylands Albert
1530△West Coast Quiet-Heet Inc furnaces
1535△Madigan M L ⓪
1537△New Italian Importing Co
Underwood W H
N E Weidler intersects
1602 Henrickson H V
△Rothstrom M B Mrs ⓪
1608△Bigot I F Mrs
1611△Woody R H
1616 Anderson L J Mrs
1617△Davis D J
1626△Klaer Tone Radio Serv
N E Broadway intersects
N E Schuyler intersects
1812△Pacific Body Builders Inc
1819△Compton M V Mrs
1820 Dunn A V E
1830 Vacant
1836△Hepburn M J ⓪
△Ollilia Joanne E
N E Hancock intersects 189
Unopened to N E Fremont
3276△Wheeler Lucile
3511△Campion E R ⓪
△Guffey Lucille Mrs
3520△Sinner J H ⓪
3521 Riddle A N
3524 Mueller A M ⓪
3532△Cole D J ⓪
3533△Repp Adam ⓪
3603△Miller Wm ⓪
3606△Rand W B jr ⓪
3613△Jones C T ⓪
3614△Bird R D ⓪
3622△Bloom Anna K ⓪
3623△Crockett V M ⓪
3636△Kropp Karl ⓪
3637△Gunsaulis Irene ⓪
N E Beech intersects
3707 Spady Geo ⓪
3716△Spady Mollie Mrs ⓪
3717△Lange J R
3726△Rudolph E E ⓪ refuse colr
3727 Krieger Henry ⓪
3734△Miller W R
3737△Weigandt Kath ⓪
3738 Bachmann Eliz Mrs ⓪
3806△Burback Henry ⓪
3807△McDonald F A ⓪
3814△Derr John ⓪ refuse colr
3817△Jennings Guy ⓪
3824 Randall E T ⓪
3827 Mattox C R
N E Failing intersects
3903△Thaxton B L ⓪
3904 Vacant
3913 Evans H E ⓪
3916△Hefcke A L ⓪
3923△Walker Jacob ⓪
3924 Krieger Christina Mrs ⓪
△Myers D L
3932 Vacant
3936△Pfenning John ⓪
3946 Gable Adam ⓪
3949△Gilman Alice Mrs ⓪
3954 Glawe O T ⓪
3957△Schlitt Jacob ⓪
3962△Eystad Henry ⓪
3970△Krieger Conrad ⓪
3974 Vacant
N E Shaver intersects
4003△Mah Stanley ⓪
4004△Quenville G O Mrs ⓪
4009△Lolley Wilbert ⓪
4018 Harper H W
4026△Winters C L ⓪
4033 Anderson E R
△Schroeder Nicholas ⓪
4036 Sundberg A G ⓪
4044△Digman C E
4051△Krieger Henry
4052 Rigdom C E ⓪ chiropractor
4053△Cook Rosemary Mrs
4054 Blair Lillian
4062 Kimmel David
4063△Thiel D H
4077 McLoughlin J H ⓪
N E Mason intersects
4110 Thiel Ray
4121△Am Bedding Co
4122 Moffett Myrtlebell ⓪
4126 Eckhardt A M Mrs
4136△Waddell W R
4207△Sheppard Jas ⓪
Thomas Lizzie Mrs
4208△Pedersen K C ⓪ hse mover
4213△Rathmanner A R
△Weitzel H A ⓪
4218 Mikkelson J H ⓪
4226△Hergert A M Mrs ⓪
4227△Boss Marshall ⓪
N E Skidmore intersects
4307△Johnston Thos ⓪
4314△Elliot L J ⓪
4317△Carstensen W F ⓪
4324△Welch Wm F ⓪
4327△Organ Ollie ⓪

TP	Adjoining	Source
-	✓	R. L. Polk Co. Publisher

GRAHAM 1950

IN THIS DIRECTORY

ΔRinaudo Helen
ΔSkelley Helen L
ΔSmith Rose Mrs
ΔTaylor Erma Mrs
2275 Vacant
N W 23d av intersects
2314ΔRogoway Albert
2321ΔAldridge C E Mrs
2335 **Hill View Apartments**
Ryan Frank mgr
2343ΔGuptill M D ⓪
2346Δ**Nob Hill Apartments**
Beasley A E Mrs
ΔBickel E J Mrs
ΔBrix Anne
ΔBurns R H
ΔBurkee L F Mrs
Davidson Lillian L
ΔEngberth Alice
ΔGavin I M Mrs
Gerig R S
ΔHarris J P
Hawes R Z
ΔHawkins A B Mrs
Hayes E J
ΔHenneman J E Mrs
Kennedy J M
Llewelyn C H
ΔLogsdon Gladys B
Maloney J E
ΔNagle J L
ΔNenninger Mary L
Nice Reatha G
ΔSchatz Esther M
Schwanz Bertha M
ΔSequin J F
Smith Connie
ΔSprague Lillian
ΔSprecher L A
Stevens H P
ΔTownsend Grace B tchr
ΔTurner E A
ΔViducich Ivan
ΔViducich Z M Mrs mgr
ΔWilliams Linda D
ΔWitham M P Mrs
2353ΔKeeler C S Mrs ⓪
2354 **Apartments**
ΔBooth R J
ΔCaraher P J
ΔHatfield N H
ΔJames E P
ΔLeach K L
Smart D D
2359ΔVanderhoof F E
2360 **Apartments**
ΔClymore Edna M ⓪
ΔLamoree M M Mrs
ΔMorgenegg Edw
ΔRieben Lucille L
ΔVick Gwendolyn E
2366ΔGreden J J ⓪
2367 **Apartments**
ΔKinne Jacqueline
Lohman Donna Mrs
ΔLong A W
ΔNewman M I Mrs
Raun R R
Roberson B F
Schultz Starling
ΔTicknor Laura M
Walker E A
2375ΔClefton C J ⓪
2386 **Apartments**
ΔMarble R J
ΔMundhenk A R
ΔO'Brien J W
N W 24th av intersects 241
GLOUCESTER AV, N—From 5247 N Lombard n
7520ΔGoodwin V B Mrs
7522ΔFink Harry
7523ΔLindsay N E Mrs ⓪
7536ΔWolfe L E
7604ΔRiggs W G
7616ΔHannam J L
7618ΔGrannell A S
7622ΔHeider H A contr
7702ΔPotter E S
7716 Hickey Alice Mrs ⓪
7810ΔStrand O M ⓪
7827ΔLucke F L
7828ΔPeterson R E ⓪
7904ΔMiller D E ⓪
7905ΔBroadwater J B
7915ΔBurford P F ⓪
7916ΔRead S M ⓪
7923ΔSwanson M L ⓪
7926ΔLindley O R Mrs ⓪
N Willis blvd intersects
8116ΔHagen Theo ⓪
8122 Jensen L D ⓪
8402ΔWilliams R M ⓪
8403 Hutsell W L ⓪
8514ΔMcGuire J E ⓪
8606ΔCarley F W ⓪
8635ΔKinser Gregory ⓪
8705 Strand S O ⓪
8805ΔDickman W F ⓪
8815ΔLaFrance F E ⓪
N Hodge av intersects 220
GOING, N—From 4555 N Williams av w
14ΔContri Ray ⓪
15ΔHagg F G ⓪
16ΔHuwa Katie Mrs
20ΔRichmond M C ⓪
25ΔDoherty J B Mrs
102ΔKupper Julius
105ΔHerzinger W F ⓪
108ΔPulliam J L ⓪
115ΔGrebe C H ⓪
125ΔHeiden J G
N Vancouver av intersects
211ΔTracy F P
218ΔMartin T F ⓪
N Gantenbein av intersects
N Haight av intersects
427 Simpson C G ⓪
N Commercial av intersects
N Congress intersects
Unopened to N Michigan av
1014ΔGaskill R C
1016ΔScovill L D Mrs
1024ΔRuthruff E B jr
1034ΔLindsay R W
N Michigan av intersects
1120ΔCroffut H E
1124 Vacant
1130ΔPerry F L
1134 Vacant
1140ΔWelch R L
1144 Vacant
1150ΔFuller Kath Mrs
1154ΔWhite R S
N Minnesota av intersects
1315ΔCasiano Albert
N Maryland av intersects
N Montana av intersects
1407ΔAnderson L M ⓪
1411ΔRoss Flora K
1415ΔWilber C J
1419ΔRogers J A Mrs
N Interstate av intersects 226
1510ΔRoberts Robt
1520ΔKilgore A C ⓪
1523 Hubinsky Emil ⓪
1528ΔThompson Jennie Mrs ⓪
1531ΔTechtman J M ⓪
1541ΔChurch W W ⓪
1551ΔKolbe F F ⓪
1560ΔBook R M ⓪
1609 Bohacek A M Mrs ⓪
1620 Vacant
1627ΔLange D G ⓪
1634ΔGortat Stanley ⓪
1639 Ruonala Fannie Mrs ⓪
N Concord av intersects
1711ΔSmollinski John ⓪
1712ΔMcMillan Thos jr ⓪
N Colonial av intersects 227
3000ΔQuaker Oats Co cereal mfrs 224
GOING, N E—From 4555 N Williams av e
18ΔGriffey J R ⓪
28ΔTwiner R E ⓪
31 Miller Fred
33ΔBieber W C
35ΔHartman Ida Mrs ⓪
36ΔWallace O E ⓪
N E Cleveland av intersects
54ΔArneson M A Mrs ⓪
66ΔHarding G O ⓪
75ΔO'Neill John ⓪
84ΔStrand Martin ⓪
N E Rodney av intersects
104ΔMcIrvin T W ⓪
114ΔSoos R A ⓪
115 Ponkow B P Mrs ⓪
127ΔBaxter Sara ⓪
135ΔMoody S F Mrs ⓪
N E Mallory av intersects
204ΔSitner P F ⓪
215ΔHalvorsen Margt ⓪
ΔSkaalure Johnette Mrs
216ΔHill A V
Van Bush W M Mrs ⓪
N E Garfield av intersects
306ΔSeger G G
N E Union av intersects 199
406ΔKirkpatrick H M
Levas Chris
ΔStilwell R P
416ΔHergert John ⓪
422ΔHalvorsen R A Mrs ⓪
425ΔNagel J J ⓪ refuse colr
N E Grand av intersects
504 Simonson N O ⓪
514ΔBerry Kate Mrs ⓪
532 Bennett Robt
ΔOtto E E ⓪
N E 6th av intersects
608ΔSmith R L ⓪
615ΔCrider Chas ⓪
626 Vacant
632ΔGibson W M
ΔGilroy W F
ΔMichelbrook H S ⓪
Rolfes A J
634 Reed Lillian Mrs ⓪
635ΔHulme E S Mrs ⓪
N E 7th av intersects
704ΔButts L E
711ΔTyndall Alfd
735 Ware L A ⓪
736ΔYoung R M Mrs ⓪
738 Ellis R J
N E 8th av intersects
806ΔEbbert B H Mrs ⓪
807 Jones Thos ⓪
814ΔWhitehead Grace Mrs
815ΔWatkins C E ⓪
834 Laverenz Louis
836ΔVaughn L E ⓪
N E 9th av intersects
906ΔSpencer J W ⓪
907ΔMcNurlin J A
937ΔSchimpf David ⓪
N E 10th av intersects
1004ΔNewel H E ⓪
1014ΔHolts A W ⓪
1032ΔKoski R O ⓪
N E 11th av intersects
1108ΔWynkoop L M Mrs ⓪
1111ΔSchreiner G R ⓪
1122ΔMinor J E ⓪
1132ΔBelts W A ⓪
1133Meisner Henry ⓪
N E 12th av intersects
1205ΔLenhart J F ⓪
1207ΔQuesnell Leroy ⓪
1216ΔLohkamp E E ⓪
1223ΔBeach S M Mrs ⓪
1232 Johnson H T Mrs ⓪
N E 13th av intersects
1305ΔKrieger J A ⓪
1306ΔHansen M P ⓪
1311ΔRedmond J B ⓪
1315ΔWatson E A ⓪
1316ΔMcLennan Irene M
1324ΔSchmick Mary Mrs ⓪
1325ΔRogers Walter ⓪
N E 14th av intersects 191
1405ΔDavis L E ⓪
1414 Nelson M V ⓪
1415ΔTarbett R E ⓪
N E 14th pl intersects
1455ΔSullivan J P ⓪
1465ΔKelleher Lillian Mrs ⓪
1466ΔHopkins N L Mrs ⓪
1468ΔWilson L R
1470ΔHamada E F
1473ΔSmith C T ⓪
1483ΔLammers J B
ΔRussell H P ⓪
N E 15th av intersects
1508ΔRichardson G A Mrs
1512ΔShepler E M ⓪
1515 Terry Ralph ⓪
1525ΔSteinberg J T
1530ΔMorris G M Mrs ⓪
1532ΔWhite H T
1535ΔKing C A ⓪
N E 16th av intersects
1606ΔWilber Edith M ⓪
1612 Neupert Rose Mrs ⓪
1615 Erickson W E ⓪
1623ΔFuller R E ⓪
1633ΔGreen D L ⓪
1634 Vacant
N E 17th av intersects
1706ΔBecker Jack ⓪
1714ΔPackard A S ⓪
1722 Adams J T
ΔHays T M ⓪
1734ΔPeth R J ⓪
N E 18th av intersects
1806ΔStoffer Henry ⓪
1831 Welsh Jas ⓪
N E 19th av intersects
1905ΔSmith M L ⓪
N E 20th av intersects 195
N E 21st av intersects
N E 22d av intersects
2207ΔHughes Thos ⓪
2215ΔKridler M C ⓪
2225ΔLeash H E ⓪
N E 23d av intersects
N E 24th av intersects
2405ΔMitrovich M R ⓪
2406ΔLund W H ⓪
N E 25th av intersects
2505ΔBradley R H ⓪
2515ΔCampbell J W ⓪
2526ΔMcLeod Mae Mrs ⓪
N E 26th av intersects
2624ΔTrubey M O Mrs ⓪
N E 27th av intersects
2726ΔWilliams Edgar ⓪
N E 28th av intersects
2834ΔNapier M M Mrs ⓪
N E 29th av intersects
2916ΔBarde L B ⓪
Lubliner Carl
2923ΔLenz Henry ⓪
2925ΔBauer R P
2926ΔSchulplus W C ⓪
2933ΔArgo R E
2935ΔLocker N D
2936ΔGustaff S B ⓪
N E 30th av intersects
3007 Gulan J P ⓪
3015ΔLee J W ⓪
3027ΔTaylor A C ⓪
N E 31st av intersects
N E 32d av intersects
N E 32d pl intersects
3225ΔDonnelly C I ⓪
3259ΔGilbert A D
3261ΔGolub Irvin
3263ΔCurtin J J
3265ΔStanbery R C
3267ΔGray G M
3269ΔJordan W C
N E 33d av intersects 197
3311 **Apartments**
ΔAnderson W C
ΔCongleton E I
ΔLemme P J
ΔMullan J S
ΔPrather G K
ΔWallo Edw
N E 34th av intersects
3407ΔKramien C S ⓪
N E 35th av intersects
3525ΔHannan Henry ⓪
3575ΔBecker W W ⓪
N E 35th pl intersects
N E 36th av intersects
3626ΔSprout J J ⓪
3635ΔSharkey J B
N E 37th av intersects
N E 38th av intersects
3808ΔMcQueary E J ⓪
Yost Wm
3835ΔArnold S T ⓪
N E 39th av intersects
3935ΔJacobsen H A ⓪
N E 40th av intersects
4005 Reznor May Mrs ⓪
N E 41st av intersects
4107ΔRonning E A ⓪
4110ΔStrobach B H ⓪
4124ΔBurnaugh L S ⓪
4445 Wolf R C 226
N E 42d av intersects
GOING COURT, N — From 4615 N Colonial av w
1621ΔSpeer E V ⓪
1627ΔMiller H G ⓪ refuse colr
N Concord av intersects
1711ΔYoung C C ⓪
1742ΔFriedrick J H ⓪
1823ΔNalum O W ⓪
N Denver av intersects 227
GOING DRIVE — (Swan Island)
3545ΔFeickert P H
3547ΔRomero A A
3625ΔHickman F H Mrs
3627 Moe J P
3629ΔThayer D O
3631 Wisdom I B Mrs
3639ΔRichardson Russ
3645ΔTaylor Jos
3655 Fowler L L
3657ΔHarris J T 130
GONA, N W (Guild's Lake Courts)
5217 Vacant
5219 Vacant
5221 Vacant
5223 Vacant
5225 Vacant
5227 Vacant 126
GORDON, N W (Blythswood) 172
GRAELL DRIVE, S W (Council Crest) 214
GRAHAM, N—From 2746 N Williams av w
20ΔBond J W ⓪
Frederick Arth
23 Curtis Wm H
31 Newcomb Bessie Mrs
36 Olson Rudy ⓪
106ΔWarren Amanda Mrs ⓪
110ΔLee Yoke ⓪

West Burnside at 14th

A1

DIRECT MAIL ADVERTISING • AUTOMOBILE OWNERS LISTS

TP	Adjoining	Source
-	✓	R. L. Polk Co. Publisher

KNOTT 1950

RETAIL CREDIT ASSOCIATION
★ NON-PROFIT ★ LOWER RATES ★ BEST NATIONAL COVERAGE ★

KNAPP, SE—Contd
1504△Mackey W E ⓪
1507△Starr H N ⓪
1515△Wunderlich E R Mrs
1516△Weber N E ⓪
SE 16th av intersects
1604△Brunner V O
1620△Allen F E ⓪
1621△Miller L M Mrs ⓪
1625 Vacant
1626 Quigley Earl ⓪
1633△Calkins Eug ⓪
55
SE Milwaukie av intersects
SE 17th av intersects
1706△Groening A A ⓪
1731△Pappas G B ⓪
1734△Jones R V ⓪
SE 18th av intersects
1831 Blankenbeckler R D ⓪
SE 19th av intersects
SE 20th av intersects
SE 21st av intersects
2106△Gisse R D ⓪
SE 22d av intersects
117
Unopened to SE 27th av
2730△Director Nathan
SE 28th av intersects
2805△Pallay D N ⓪
2829△Cook E L ⓪
2830△Pratt V E
SE 29th av intersects
2908△Nelson F H Mrs ⓪
2915△Maizels S D ⓪
2930△Horn T B ⓪
SE 30th av intersects
3007△Sholkoff Jack ⓪
3024△Carter H C ⓪
3025△Bridges B A
SE 31st av intersects
3107△Campf Sylvan ⓪
3130△Jachetta E M ⓪
SE 32d av intersects
3206 Vacant
3206△Hessemer Kenneth ⓪
3209△Cockerline G S ⓪
SE Reed College pl intersects
3328△Sterrett C K
SE 34th av intersects
3425△Davis D S ⓪
3426△Leigh A J ⓪
SE 35th av intersects
3510△Esplund H W ⓪
3511△Mann W D ⓪
3529△Hood D G ⓪
3532△Wilcox B E ⓪
SE 36th av intersects
109
3607△Sloper J A ⓪ contr
3616△Eastmoreland Gro & Mkt
3632△Stoinoff Pete ⓪
3635△Fromer D A ⓪
3644△Voight G E Mrs ⓪
3649△Ishmael E W ⓪
3652△Ranyard R M ⓪
3679△DeVolder J H ⓪
3680△Keyser K E ⓪
SE 37th av intersects
3701△Duriza Suzie Mrs ⓪
3706 Bouchey A O ⓪
3714△Oswald F J ⓪
3717△Gabriel G E ⓪
3723△Sevik J G ⓪
3808△Palmer Walter ⓪ vending mach
3815△Curtis Bertha J ⓪
SE 39th av intersects
3917△Schmidt E D ⓪
3925△Edkins M L Mrs ⓪
4021△Vann G C
4022 Stone Abner ⓪
SE 41st av intersects
4235 Under constr
4309 Williams W O ⓪
4332△Steinert C F ⓪
4403△Hinkel Lewis
4408 Under constr
4424△McReynolds R G ⓪
SE 45th av intersects
109½
4929△Hopkins F E
SE 50th av intersects
SE 52d av intersects
SE 54th av intersects
SE 57th av intersects
5721△Miller W E ⓪
5911△Otey W E
SE 60th av intersects
111
SE 62d av intersects
SE 63d av intersects
SE 64th av intersects
SE 65th av intersects
SE 66th av intersects
SE 67th av intersects
SE 68th av intersects
SE 69th av intersects
SE 70th av intersects
SE 71st av intersects
SE 72d av intersects
Unopened to SE 82d av
113
8220 Williams L A ⓪
8232△Pope W C ⓪
SE 83d av intersects
8305△Tacholsky Paul ⓪
8318△Ernquist A O ⓪
SE 84th av intersects
8410△Henry J P
8420 Galloway C O Mrs ⓪
SE 85th av intersects
8530△Smith P E ⓪
SE 86th av intersects
8605△Saylor C A ⓪
8610△Yeager G E ⓪
SE 87th av intersects
8705△Prince W R ⓪
8718 Tanner A M ⓪
8728△Favre C M ⓪
8741△Blauvelt F H ⓪
8748△Rieley S L ⓪
SE 88th av intersects
8807△McCrum O B
8808△Bell M E Mrs ⓪
8826△Hoecker Delia Mrs ⓪
SE 89th av intersects
8903 Vaughan Clara
8904△Sowder G S ⓪
SE 90th av intersects
9015 Kiernan D F
9016△McClure F J ⓪
9027 Speich Edw jr ⓪
SE 91st av intersects
9103△Downing R F ⓪
9113 Michael L O ⓪
9127△Tanner L G ⓪
51

KNIGHT, SE—From the river e, intersecting SE Milwaukie av at 5901
SE 11th av intersects
SE 12th av intersects
SE 13th av intersects
1335△Hein A C ⓪
SE 14th av intersects
1403△Williamson B R Mrs ⓪
1404△Southard C E ⓪
1413△Ditto W M ⓪
1414△Axtell F G Mrs ⓪
1422△Ticknor L R ⓪
1431△Lloyd E A Mrs ⓪
1432△Potts J L acct
1434△Spencer K S
SE 15th av intersects
1503△Walters G N ⓪
1515△Willard E N ⓪
1516△O'Meara H J Mrs ⓪
1523 Vacant
1526△Larson L J Mrs
1534△Dickson Grace E ⓪
1535△Goodell J B ⓪
SE Milwaukie av intersects
1627△Olson Helen A nurse
1638 **Evergreen Court Apartments**
△Barnett P C
△Borsting H S
△DiFabio W S
△Jelineo S J
△Larson R D
△Leonard Benj
Leonard Bernard
△Noel J H
△Pepper Marvin
△Rich W A jr
△Sarich L M Mrs mgr
△Shaeffer R E
△Wynant D R
SE 17th av intersects
1706△Rushford R E ⓪
1722△Moreland Florist whol
SE 18th av intersects
1815△Koepke J C
SE 19th av intersects
1903△Brokenshire L R ⓪
1917 Enrich A C ⓪
1923△Holcomb E J ⓪
1937△Knapp P N ⓪
SE 20th av intersects
SE 21st av intersects
SE 22d av intersects
101
3724△Boicourt B J ⓪
3754△Furnish H G ⓪
SE 39th av intersects
SE 40th av intersects
SE 41st av intersects
SE 42d av intersects
4227△Purves Wm ⓪
SE 43d av intersects
4305△Beddome C H ⓪
SE 44th av intersects
SE 45th av intersects
SE 46th av intersects
4613 Roberts E E ⓪
4619△Howell M L ⓪
SE 47th av intersects
4705 Selfert Anton ⓪
SE 48th av intersects
SE 49th av intersects
SE 50th av intersects
5006△Strange H F ⓪
5030△Munson W E ⓪
5034△Gustafson D A ⓪
5041△Livermore H A ⓪
5046△LaVelle R W ⓪
SE 51st av intersects
5104△Weiland J F ⓪
5116△Lamberton M K ⓪
5119△Owen J G ⓪
5121△Bird H W ⓪
5124△Frink R L ⓪
SE 52d av intersects
105
5221△Our Lady of Sorrows Convent
5225 Vacant
5322△Beeh Susie ⓪
5323△Pemberton P E ⓪
SE 54th av intersects
5406△Shurtleff J C Mrs ⓪
5415△Rustebakke Melvin ⓪
5416△Johnson A W ⓪
5421△Petrone A S ⓪
5503△Sirianni S P ⓪
5504△Perry Frank ⓪
5509△Monaco Tony ⓪
5510△Hopman C J ⓪
5515△Wirtz W T ⓪
5524△Hillesland K C ⓪
5529△Reed C M ⓪
5530 Vacant
5606 Gasser K J ⓪
5615△Nord J A ⓪
5616△Anderson Norman ⓪
5623△Schawn Walter ⓪
5637 Boerma B R
SE 57th av intersects
5703 Koe F H jr
5709△Graham Basil ⓪
5710△Orcutt John ⓪
5715△Tucker H W ⓪
5723△Ulgenes S J ⓪
5724△Clausen T J ⓪
5735△Mortimer V C
5741△Jern M S ⓪
5803△Graven M A Mrs ⓪
5804△Thornton J R ⓪
5806△Melichar Frank ⓪
5811△Davis V L Mrs ⓪
5815△Roth W J ⓪
5816△Sparks V M Mrs ⓪
5835 Crum W A ⓪
5903△Purkey C J ⓪
5904 Condit N G Mrs ⓪
5909 Rail S S ⓪
5914 Smith H E Mrs ⓪
5921 Edenhofer Eldrid Mrs ⓪
SE 60th av intersects
6008△Moore Ernest ⓪
6020△Swensen E W ⓪
6028△Nudo D L ⓪
6035△Allsop D G
6036 Boatright W N ⓪
6046 Under constr
6056 Under constr
6108 Koch Ann M
6112 Hampton Grace B ⓪
6129△Bechtold C C ⓪
6130△Rayson R J
SE 62d av intersects
105½
6224△Hartman S E ⓪
6236△Harper H V
6300 Under constr
6321△King A A ⓪
6404△Baylie M E ⓪
6419△Allen Lora C
6424 Debban A M Mrs ⓪
SE 65th av intersects
6503 McIrvin C C ⓪
6523△Trachsel Freda Mrs ⓪
6524△Trachsel Emil ⓪
6526 Vacant
6541△Swayze O D ⓪
6604 Boggs J Q ⓪
6623△Garl D E ⓪
6630△Smith E O ⓪
6636△Doran E H ⓪
6641△Walluis Stanley
6641△Wilson F E
6641 Wise L A
6642△Altorfer E C ⓪
6650△Francis L A Mrs ⓪
SE 67th av intersects
6704 Almasi A M ⓪
6709△VanBuskirk R R ⓪
6710△Moore O W ⓪
6717△Weatherford R L ⓪
6725 Comstock A D ⓪
6729△Goerig H R ⓪
6730 Leach L R
6804△Bonitz W W ⓪
6805 Under constr
6817△Fisher M A ⓪
6824△McCulloch E C ⓪
6829△Koch E F
6830 Nestle A K Mrs ⓪
6835△Hahn J P ⓪
6836△Gibson V L ⓪
6849 Bella Anton
6850△Dawes M E Mrs ⓪
SE 69th av intersects
6903△Marti Alfd ⓪
6904△Schenck F F ⓪
6909△Limber H E ⓪
6910△Elkins C R ⓪
6923 Perry L M Mrs ⓪
7004△Mostert F M Mrs ⓪
7009 Gragg C E ⓪
7015△Goertzen Earl ⓪
7016△Edgar E H ⓪
7023△Roach J A
7029△Daugherty H B ⓪
7104 Smith J T
7119△Tremont Evangelical United Brethern Ch
7120 Henke A R ⓪
7121△Brose D F Rev
7123 Shorey H R ⓪
SE 72d av intersects
107
7224△Lakie J H ⓪
7234△Arbuckle Fremont ⓪
7244△Lee Vance ⓪
7306△Barkley M J ⓪
7312 Hollingworth R B Mrs
7324△Guhlke P E ⓪
7330△Pankratz P C ⓪
7342△Longwell H H ⓪
SE 74th av intersects
7403△Savage E W ⓪
7404△Gesell F W
7411△Robinson W G ⓪
7412△Parmenter G A ⓪
7422△Geyer W A ⓪
7427△Briggs W J ⓪
7503△Call S M ⓪
7504△Moehl E E ⓪
7512△Douglas N E Mrs ⓪
7521△Stephen Fredk ⓪
7529△Coe J H ⓪
7604△Zagel M H Rev
7605△Pomeroy S T Mrs ⓪
7612△Miller H J ⓪
7625△Ford John
SE 77th av intersects
7719△Tinker L C contr
7720 Vacant
7729 Vacant
7730△Bundy K D ⓪
7806△Staple G E Mrs ⓪
7811 Beck Anna M
7814△Dinihanian M E ⓪
7827△Young D S ⓪
7828△Smith D L Mrs ⓪
7903△Day F E ⓪
7910△Haehlen G A ⓪
7911△Farrell F J ⓪
7934 Beneke Carl
SE 80th av intersects
SE 80th pl intersects
8029△Guild Bernal ⓪
8035△Keys Pearl Mrs ⓪
8042△Morrison Allan ⓪
8052△Shipley C B ⓪
8053△French L M
8056△Heiman F L
8103△Faircloth Kirby ⓪
8104△Penrose Melvin ⓪
8109△Kidwell C B ⓪
8112△Craig D C ⓪
8120△Church of Christ
8122△Snider J A ⓪
95
Unopened to SE 94th av
9402△Gefre Johanna Mrs ⓪
9405 Vacant
9417 Carlson Mary ⓪
9421△Vardiman Jerry ⓪
SE 95th av intersects
9503△Hill M J ⓪
9509△Berg A L Rev ⓪
9525△Caglia D N ⓪
9532△Richter T J ⓪
SE 96th av intersects
9608 Vacant
9611 Lamoreaux T R ⓪
9615 Vacant
9621 Shanahan G L
△Stubbs R O ⓪
9635△Cross A G Mrs ⓪
9636 Whitmore H W ⓪
9647 Calvin N F
9648 Bowman A W ⓪
9659△Hays L F ⓪
SE 97th av intersects
97
9704 Blair Oscar ⓪
Bonin D M Mrs
△Melinder J R
9707 Ludwig Roy
9719 Lee W H ⓪
9723△Kennedy Thos ⓪
SE 98th av intersects
9803△Wilder G C ⓪
9819 Sager B I Mrs ⓪
SE 99th av intersects
9911△Bervin E W ⓪
9912 Castle Lee ⓪
9929△Richard M R ⓪
9930△Michael S G ⓪
9935△Southard A L ⓪
10020△Williams T C
10027△Van Loon P J ⓪
SE 101st av intersects
10120△Barton L H ⓪
SE 102d av intersects
214

KNOTT, N — From 2657 N Williams av w
17 Howe C N ⓪
18 Vacant
19 Vacant
20-22△Jewel Ice Cream Co
23△Jee Albert ⓪
29 **Maples Apartments**
△Alcontara C C
Burns A L Mrs
△Caccam P C ⓪
Daniels Leetta Mrs
Evans Atha Mrs
△Kerry Paul jr
Moore Albert
△Potter Christine
Tskita Geo
△Webster Clarence
102 **Altano Apartments**
Carter Gerald
Martine Violet Mrs
△McCarthy Effie Mrs
Stillwell I K Mrs
103 Herndon Robt
△Littlejohn Arch ⓪
Merchant Chas
Mondey Maceo

Tuney MEN'S QUALITY CLOTHING AT LOWEST PRICES

TP	Adjoining	Source
-	✓	R. L. Polk Co. Publisher

KNOTT 1950

WHOLESALE AUTOMOTIVE HOUSE COMPLETE
AUTOMOBILE AND SHOP EQUIPMENT • • • CENTURY TIRES • • • ACME AUTOMOTIVE FINISHES
TRIMMERS SUPPLIES • • • AUTO-LITE STORAGE BATTERIES
Phone BRoadway 5601 327 N. W. 10th Avenue, Corner Flanders Portland, Oregon

108 Sharon Seventh Day Adventist Ch
N Vancouver av intersects
226Δ Alexander J T ⓪
228 Cox Stanley
231Δ Byars Bee Mrs ⓪
Johnson Albert jr
238-48 Emanuel Hospital nurses' home
239Δ Christian R J ⓪
243Δ Miller Inez Mrs
245Δ Langan L W
247Δ Cosby Loyal
249Δ Donovan Susanna Mrs
N Gantenbein av intersects
312Δ Myers J W ⓪
322Δ Thomson F A ⓪
402 Johnson L H ⓪
Δ Walker E L Mrs
410 Moore Ollie
411Δ Midthun Aline
412Δ Banks Charlie ⓪
421Δ Holcey Danl ⓪
N Commercial av intersects 215
500Δ Scott M B ⓪
507Δ Nielsen Helen ⓪
508Δ Turner B E ⓪
514 Nolund Amos ⓪
515Δ Manager Carrie ⓪
523Δ May Flun ⓪
531Δ Lule J A ⓪
540Δ See H G
542Δ Pope J F
543Δ Lincoln Horace
553Δ Leong Gum ⓪
N Kerby av intersects
601Δ Williams T J ⓪
607Δ Horton Chas ⓪
615 Barnes Lucius
616Δ Eisenbach Barbara Mrs ⓪
622Δ Knight B E ⓪
623Δ McKeever D M ⓪
630Δ Thompson Dock ⓪
631Δ Kinchen Ellis ⓪
637Δ Watkins Hugh
Δ Woods C S ⓪
N Borthwick av intersects
703Δ Senior R D ⓪
708Δ Frazier Oslean
James Sydney
716Δ Powell Leonard ⓪
717Δ Jones Alice Mrs
720Δ Evers R W ⓪
723 Evers Arth
Hughes Elmer
724Δ Murray Louise ⓪
726Δ Hergenreder Christina Mrs ⓪
Gibson N L
729 Stephens Johnie ⓪
739Δ Fair J J ⓪
743Δ Thompson R C ⓪
751Δ Brown M E Mrs
N Albina av intersects
822Δ Johnekin Jessie Mrs
823Δ Laverty G W
824Δ McGee Lutenie Mrs ⓪
826Δ Taylor Lillian Mrs
831 Vacant
837 Gayhart Norman
839Δ Richmond H L
843 **Farrell Hotel Apartments**
Berry J G
Burr Don
Crabtree David
Curran F B
Dustman H K
Elizondo Dorothy Mrs mgr
Francis K E
Hill Alvie
Holm Edith
Jacroux J D
Mays Geo
McCallon J W
McQueen Williamina
Reding R D
Shew J L
Spencer L E
847 Beauchamp H J
849 Ugleisich Edw
853Δ Mills David
N Mississippi av intersects
923 Vacant
924 Gilbert T H
926 **Termis Apartments**
Barellano Vincent
Bennedit Wm
Black Cornelius
Dalton Jas
Dickinson Josef
Fisher E C
House C C
Karl Henry ⓪ mgr
Loftis J P
Nelson Harold
Olsen Raymond
Overbeck Elmer
Owsley Carlos
Page Jas
Poole Chas
Reilly Thos
Selander David
Welsh J W
932 Damon Raymond 219
N Interstate av intersects
1013Δ National Carloading Co
N Larrabee av intersects
1108Δ Linde Air Products Co 212
KNOTT, NE—From 2657 N William av e
44 Portland Genl Elec Co (power hse)
NE Rodney av intersects
120 St Philips Episcopal Ch
St Philips Episcopal Mission
121 Smith Edw ⓪
127Δ Butler V C ⓪
207Δ Younger F H
216Δ Portland Assn of Portland (Albina Br)
236Δ Wolfer D A Mrs ⓪
301Δ Fritschle Eug
Δ Pearson Co funl dir
Δ Pearson Funeral Chapel funl dirs
302Δ Lichty Grace I ⓪
312 Detrick J H
313Δ Cole F D ⓪
321Δ Van Diest John
331Δ Wicks Lottie Mrs
NE Union av intersects 177
420 Vacant
422 **Apartments**
Δ Amato A N Mrs
Δ Dahl A R ⓪
Grady Buell
Δ Hulshof Herman
Savolainen John
431Δ Wolf Conrad ⓪
432 Vacant
434 Vacant
442Δ Pazeotpoulos G C ⓪
443 Thaysen M H Mrs ⓪
Thornton R H
505Δ Hundeby Christine Mrs
Sorenson C H ⓪
506Δ Brannan Neoma Mrs ⓪
516 Harbour L U
517Δ Powers J A
522Δ Allen C M ⓪
523Δ Collier Thos
Tollison E E Mrs ⓪
534 Vacant
535Δ Trimble M L Mrs ⓪
536Δ Hall B C
541 Paul Guy ⓪
Reimer F F
Δ Spain I P Mrs
547Δ Jessup E M Mrs ⓪
Peake R L
548Δ Ogden D D Mrs ⓪
602 Goodboe C E
603Δ Daklos W J ⓪
606Δ Haan A D Mrs ⓪
616Δ Kaib F L ⓪
NE 7th av intersects
737 Hanousek Josef
Δ Schmeer J C ⓪
NE 8th av intersects
806Δ Cherkezov Theo ⓪
809Δ Thodos Magdaline Mrs ⓪
828Δ Staples M F Mrs ⓪
NE 9th av intersects
910Δ Staver A V Mrs ⓪
911Δ Harbour A L ⓪
930Δ Jones H V
933Δ Vranizan M C ⓪
NE 10th av intersects
1007Δ Tanzer J S ⓪
1010Δ Rosencrantz A M ⓪
1026Δ Krane B L Mrs ⓪
NE 11th av intersects
1104Δ Tinker G W jr ⓪
1107Δ Caluwaert J P ⓪
1128Δ Christ J H ⓪
NE 12th av intersects
1206Δ Lawrence Boyd ⓪
1209Δ Pearlman Phillip ⓪
1229Δ Spivak Henry ⓪
1234Δ Stein W F ⓪
NE 13th av intersects
1310Δ Hageman C D ⓪
1311Δ Asbury R B ⓪
1330Δ Raymond M L ⓪
1331Δ Rosenfeld Benj ⓪
NE 14th av intersects
1408Δ Shaw M S ⓪
1424Δ Douglas V A ⓪ phys
Russell D W
NE 15th av intersects
1511Δ Miller R E Mrs ⓪
1529Δ Osborn Harriet E ⓪
NE 16th av intersects
1608Δ Boxer Israel ⓪
1609Δ Smith H C ⓪
1621Δ Day D L ⓪
1628Δ Spellman W M ⓪
1633Δ Kerr L H Mrs ⓪
NE 17th av intersects
1719Δ Pearson Arth ⓪
1728Δ Kendall J W ⓪
NE 18th av intersects
1808Δ Ewing E J Mrs ⓪
1811Δ Lang C B ⓪
1828Δ Barnett J G ⓪
1829Δ Schatz P P ⓪
NE 19th av intersects
1909Δ Staples F L ⓪
1910Δ Caraplis H A ⓪
1925Δ Gibbs Z R Mrs ⓪
1935Δ Dunn M M Mrs ⓪
NE 20th av intersects
2000Δ London E B ⓪
2011Δ Ewers B F ⓪
2029Δ Alhadeff S T ⓪
2030Δ Powers Alfd ⓪
NE 21st av intersects
2110Δ Cottrell G W ⓪
2111Δ Thomas W H ⓪
2120Δ McGovern J D ⓪
2129 Hoyt A D ⓪
2130Δ Scholl Fred ⓪
NE 22d av intersects
2228Δ Horstkotte F W ⓪
NE 23d av intersects
2309Δ Vaughan E A ⓪
2310Δ Heyting J F ⓪
2324Δ Connor F L ⓪
2331Δ Skinner Sena Mrs ⓪
NE 24th av intersects 181
2407Δ Cooper Wm ⓪
2427Δ Donovan Mildred Mrs ⓪
2437Δ Archer J D ⓪
NE 25th av intersects
2510Δ Finney W W ⓪
2525Δ Heartt E R
Δ Malmquist A C ⓪
NE 26th av intersects
2611Δ Lockyer M E
2627Δ Lewis J I ⓪
NE 27th av intersects
2717Δ Abernathy W E ⓪
2727Δ Schafer C O ⓪
2730Δ Spellman Abr ⓪
2740Δ Salvard C M ⓪
NE 28th av intersects
2811Δ Lamb R E ⓪
2814Δ Budro F A ⓪
2821Δ Iverson O A
2828Δ Butler H T ⓪
2833Δ Hockenyos Nellie Mrs ⓪
2834Δ Blake Pat ⓪
NE 29th av intersects
2900Δ Borg A O ⓪
2904Δ Larson R T
2905Δ Stedman W R ⓪
2911 Lantz M S
Δ McCutcheon L E ⓪
2914Δ Neilsen C M ⓪
2921Δ Lamb D P ⓪
2933Δ Beers G S ⓪
NE 30th av intersects
3003Δ Rogers G F ⓪
3017 Hockinson A M Mrs
Δ Parsons R E ⓪
3021 Vacant
3032Δ Rosenfeld Morris ⓪
3033Δ Schneiderman Paul ⓪
NE 31st av intersects
3104 Vacant
3107Δ Terrill J B ⓪
3111Δ Lythgoe E A Mrs ⓪
3112Δ Mesher S A ⓪
3123Δ Moholt C R
3124Δ Pender D J ⓪
3132Δ Ferrel Elmer ⓪
3133Δ Reeves O G ⓪
NE 32d av intersects
3200Δ Gorrell G N ⓪
3203 Wagner Louise Mrs ⓪
3208Δ McMillan C E Mrs ⓪
3209Δ Becker P F ⓪
NE 32d ct intersects
3215Δ McDonald P E ⓪
3220Δ Scott A R Mrs ⓪
3223 Beall F L ⓪
3224Δ Strahl N F ⓪
3229Δ Thorsell B P
3232 Garfield G G
3236Δ Leach A O ⓪
NE 32d pl intersects
3249 Daniels F C ⓪
3261Δ Rowell H M
NE 33d av intersects 183½
3300Δ Hay Danl
3330Δ Butler E Y ⓪
NE 34th av intersects
3405Δ Grant Parks Baptist Ch
NE 35th av intersects
3510Δ Torgerson Ricord ⓪
3511Δ Gordon R J ⓪
3530Δ Wilhelm John ⓪
NE 35th av intersects
3550Δ Seaman W I ⓪
3554 Seaman W D
3560Δ DeWitz H J ⓪
3564Δ Pewtherer G C ⓪
3565Δ Levin Wm ⓪
3570Δ Johnston O E ⓪
3571Δ Strahorn A W ⓪
3576Δ Orth Alfd ⓪
3577Δ Staudenmier W J ⓪
3581Δ Lodell C A ⓪
3584Δ Reynolds J C ⓪
3585Δ Espe L J
NE 36th av intersects
3610Δ Gong Fred jr ⓪
3615Δ Dixon J H ⓪
3616Δ Johnson C G ⓪
NE 37th av intersects
3711Δ Heintz A C ⓪
NE 38th av intersects
NE 39th av intersects
3928Δ Greenfell L M Mrs ⓪
NE 40th av intersects
4000 Clostermann A G ⓪
4014Δ Haynes W E ⓪
4031Δ Dorothy D D ⓪
4032Δ Hill B M Mrs ⓪
NE 41st av intersects
4110Δ Millard L G ⓪
NE 42d av intersects 234
KNOWLES AV, N—From 3133 N Portland blvd n
6505Δ Burke W E ⓪
6521Δ Polk B B ⓪
6532Δ Vandermast F J ⓪
6600Δ Wilkins M H ⓪
6606 Berger C E ⓪
6614 Ballinger G L
6620Δ Childs R W ⓪
6628Δ Simila T O ⓪
N Liberty intersects
6708Δ Stevens A R ⓪
6728Δ Masters E L Mrs ⓪
6731Δ McCarter F S Mrs ⓪
6800Δ Moser J L ⓪
6808Δ Endresen E J ⓪
6809Δ Stephens L E ⓪
6826Δ Carpenter M C
6827Δ Urbauer W S ⓪
N Saratoga intersects
6904Δ Wilson J G ⓪
6905Δ Pace J B ⓪
6914Δ LaPorte L R ⓪
6915Δ Cary O H ⓪
6925Δ Jorgensen L J ⓪
6933 Davidson W L
6941 Fischer E C ⓪
6948 Stenson Curtis
Δ Weaver W L
6949Δ Carmichael V T jr ⓪
6955Δ Thomas I E ⓪
6956Δ Rotto E T ⓪
6965Δ Foster R S ⓪
6966Δ Campbell G H ⓪
6974Δ Munson O M ⓪
6975Δ Horton I H ⓪
N Bryant intersects
7006Δ Storli O T ⓪
7007Δ Bath Frank ⓪
7025Δ Olson L C ⓪
7034Δ Elkins E E ⓪
7047Δ Roeder J E ⓪
7057Δ Hirsekorn M N ⓪
7058Δ MacDonald Howard
N Morgan intersects
7103Δ Porter Eliz Mrs ⓪
7106Δ Willmaser F A ⓪
7117Δ Garrett J A ⓪
7128Δ Browning R E
7138 Vacant
7207 Little M J ⓪
Reams E L Mrs
7214Δ Simila G A ⓪
7223Δ Popejoy J J ⓪
7224Δ Washburn C W ⓪
7234Δ Larson J C ⓪
N Holland intersects
7304Δ Hunt C A ⓪
7305Δ Donovan M L Mrs ⓪
7311Δ Rogers R A ⓪
7314Δ Stollar A D Mrs ⓪
7323Δ Hay M E Mrs ⓪
7331Δ Liedtke F A ⓪
7338Δ Smith F L ⓪
7339Δ Wolff Geo ⓪
7409Δ Sterup S H ⓪
N Lombard intersects 172
LABBE AV, SW (Green Hills) 2 w intersection SW Dosch rd and SW Patton rd

WARM
FURNA
AUTOMA
OIL BUR
AIR-CONDITI
PLAN
FUEL
Make your individual arrangem by using INDIVIDUAL PAYM
MONT
DISPLAY R
S.W. SIXTH
BR 5
Want Buy Want Sell
CA & CA
REAL
ONE
PORTLA
LEADI
REAL ES
BROK
HOM
BUSIN
PROPER
BUSIN
OPPORTU
NOTA
PUBL
INSURA
WHEN IN SEATTLE

TP	Adjoining	Source
-	✓	R. L. Polk Co. Publisher

KNOTT 1950

RETAIL CREDIT ASSOCIATION
★ NON-PROFIT ★ LOWER RATES ★ BEST NATIONAL COVERAGE ★

KNAPP, SE—Contd
1504△Mackey W E ⓪
1507△Starr H N ⓪
1515△Wunderlich E R Mrs
1516△Weber N E ⓪
SE 16th av intersects
1604△Brunner V O
1620△Allen F E ⓪
1621△Miller L M Mrs ⓪
1625 Vacant
1626 Quigley Earl ⓪
1633△Calkins Eug ⓪
55
SE Milwaukie av intersects
SE 17th av intersects
1706△Groening A A ⓪
1731△Pappas G B ⓪
1734△Jones R V ⓪
SE 18th av intersects
1831 Blankenbeckler R D ⓪
SE 19th av intersects
SE 20th av intersects
SE 21st av intersects
2106△Gisse R D ⓪
SE 22d av intersects
117
Unopened to SE 27th av
2730△Director Nathan
SE 28th av intersects
2805△Pallay D N ⓪
2829△Cook E L ⓪
2830△Pratt V E
SE 29th av intersects
2908△Nelson F H Mrs ⓪
2915△Maizels S D ⓪
2930△Horn T B ⓪
SE 30th av intersects
3007△Sholkoff Jack ⓪
3024△Carter H C ⓪
3025△Bridges B A
SE 31st av intersects
3107△Campf Sylvan ⓪
3130△Jachetta E M ⓪
SE 32d av intersects
3206 Vacant
3206△Hessemer Kenneth ⓪
3209△Cockerline G S ⓪
SE Reed College pl intersects
3328△Sterrett C K
SE 34th av intersects
3425△Davis D S ⓪
3426△Leigh A J ⓪
SE 35th av intersects
3510△Esplund H W ⓪
3511△Mann W D ⓪
3529△Hood D G ⓪
3532△Wilcox B E ⓪
SE 36th av intersects
109
3607△Sloper J A ⓪ contr
3616△Eastmoreland Gro & Mkt
3632△Stoinoff Pete ⓪
3635△Fromer D A ⓪
3644△Voight G E Mrs ⓪
3649△Ishmael E W ⓪
3652△Ranyard R M ⓪
3679△DeVolder J H ⓪
3680△Keyser K E ⓪
SE 37th av intersects
3701△Duriza Suzie Mrs ⓪
3706 Bouchey A O ⓪
3714△Oswald F J ⓪
3717△Gabriel G E ⓪
3723△Sevik J G ⓪
3808△Palmer Walter ⓪ vending mach
3815△Curtis Bertha J ⓪
SE 39th av intersects
3917△Schmidt E D ⓪
3925△Edkins M L Mrs ⓪
4021△Vann G C
4022 Stone Abner ⓪
SE 41st av intersects
4235 Under constr
4309 Williams W O ⓪
4332△Steinert C F ⓪
4403△Hinkel Lewis
4408 Under constr
4424△McReynolds R G ⓪
SE 45th av intersects
109½
4929△Hopkins F E
SE 50th av intersects
SE 52d av intersects
SE 54th av intersects
SE 57th av intersects
5721△Miller W E ⓪
5911△Otey W E
SE 60th av intersects
111
SE 62d av intersects
SE 63d av intersects
SE 64th av intersects
SE 65th av intersects
SE 66th av intersects
SE 67th av intersects
SE 68th av intersects
SE 69th av intersects
SE 70th av intersects
SE 71st av intersects
SE 72d av intersects
Unopened to SE 82d av
113
8220 Williams L A ⓪
8232△Pope W C ⓪
SE 83d av intersects
8305△Tacholsky Paul ⓪
8318△Ernquist A O ⓪
SE 84th av intersects
8410△Henry J P
8420 Galloway C O Mrs ⓪
SE 85th av intersects
8530△Smith P E ⓪
SE 86th av intersects
8605△Saylor C A ⓪
8610△Yeager G E ⓪
SE 87th av intersects
8705△Prince W R ⓪
8718 Tanner A M ⓪
8728△Favre C M ⓪
8741△Blauvelt F H ⓪
8748△Rieley S L ⓪
SE 88th av intersects
8807△McCrum O B
8808△Bell M E Mrs ⓪
8826△Hoecker Delia Mrs ⓪
SE 89th av intersects
8903 Vaughan Clara
8904△Sowder G S ⓪
SE 90th av intersects
9015 Kiernan D F
9016△McClure F J ⓪
9027 Speich Edw jr ⓪
SE 91st av intersects
9103△Downing R F ⓪
9113 Michael L O ⓪
9127△Tanner L G ⓪
51

KNIGHT, SE—From the river e, intersecting SE Milwaukie av at 5901
SE 11th av intersects
SE 12th av intersects
SE 13th av intersects
1335△Hein A C ⓪
SE 14th av intersects
1403△Williamson B R Mrs ⓪
1404△Southard C E ⓪
1413△Ditto W M ⓪
1414△Axtell F G Mrs ⓪
1422△Ticknor L R ⓪
1431△Lloyd E A Mrs ⓪
1432△Potts J L acct
1434△Spencer K S
SE 15th av intersects
1503△Walters G N ⓪
1515△Willard E N ⓪
1516△O'Meara H J Mrs ⓪
1523 Vacant
1526△Larson L J Mrs
1534△Dickson Grace E ⓪
1535△Goodell J B ⓪
SE Milwaukie av intersects
1627△Olson Helen A nurse
1638 **Evergreen Court Apartments**
△Barnett P C
△Borsting H S
△DiFabio W S
△Jelineo S J
△Larson R D
△Leonard Benj
Leonard Bernard
△Noel J H
△Pepper Marvin
△Rich W A jr
△Sarich L M Mrs mgr
△Shaeffer R E
△Wynant D R
SE 17th av intersects
1706△Rushford R E ⓪
1722△Moreland Florist whol
SE 18th av intersects
1815△Koepke J C
SE 19th av intersects
1903△Brokenshire L R ⓪
1917 Enrich A C ⓪
1923△Holcomb E J ⓪
1937△Knapp P N ⓪
SE 20th av intersects
SE 21st av intersects
SE 22d av intersects
101
3724△Boicourt B J ⓪
3754△Furnish H G ⓪
SE 39th av intersects
SE 40th av intersects
SE 41st av intersects
SE 42d av intersects
4227△Purves Wm ⓪
SE 43d av intersects
4305△Beddome C H ⓪
SE 44th av intersects
SE 45th av intersects
SE 46th av intersects
4613 Roberts E E ⓪
4619△Howell M L ⓪
SE 47th av intersects
4705 Selfert Anton ⓪
SE 48th av intersects
SE 49th av intersects
SE 50th av intersects
5006△Strange H F ⓪
5030△Munson W E ⓪
5034△Gustafson D A ⓪
5041△Livermore H A ⓪
5046△LaVelle R W ⓪
SE 51st av intersects
5104△Weiland J F ⓪
5116△Lamberton M K ⓪
5119△Owen J G ⓪
5121△Bird H W ⓪
5124△Frink R L ⓪
SE 52d av intersects
105
5221△Our Lady of Sorrows Convent
5225 Vacant
5322△Beeh Susie ⓪
5323△Pemberton P E ⓪
SE 54th av intersects
5406△Shurtleff J C Mrs ⓪
5415△Rustebakke Melvin ⓪
5416△Johnson A W ⓪
5421△Petrone A S ⓪
5503△Sirianni S P ⓪
5504△Perry Frank ⓪
5509△Monaco Tony ⓪
5510△Hopman C J ⓪
5515△Wirtz W T ⓪
5524△Hillesland K C ⓪
5529△Reed C M ⓪
5530 Vacant
5606 Gasser K J ⓪
5615△Nord J A ⓪
5616△Anderson Norman ⓪
5623△Schawn Walter ⓪
5637 Boerma B R
SE 57th av intersects
5703 Koe F H jr
5709△Graham Basil ⓪
5710△Orcutt John ⓪
5715△Tucker H W ⓪
5723△Ulgenes S J ⓪
5724△Clausen T J ⓪
5735△Mortimer V C
5741△Jern M S ⓪
5803△Graven M A Mrs ⓪
5804△Thornton J R ⓪
5806△Melichar Frank ⓪
5811△Davis V L Mrs ⓪
5815△Roth W J ⓪
5816△Sparks V M Mrs ⓪
5835 Crum W A ⓪
5903△Purkey C J ⓪
5904 Condit N G Mrs ⓪
5909 Rail S S ⓪
5914 Smith H E Mrs ⓪
5921 Edenhofer Eldrid Mrs ⓪
SE 60th av intersects
6008△Moore Ernest ⓪
6020△Swensen E W ⓪
6028△Nudo D L ⓪
6035△Allsop D G
6036 Boatright W N ⓪
6046 Under constr
6056 Under constr
6108 Koch Ann M
6112 Hampton Grace B ⓪
6129△Bechtold C C ⓪
6130△Rayson R J
SE 62d av intersects
105½
6224△Hartman S E ⓪
6236△Harper H V
6300 Under constr
6321△King A A ⓪
6404△Baylie M E ⓪
6419△Allen Lora C
6424 Debban A M Mrs ⓪
SE 65th av intersects
6503 McIrvin C C ⓪
6523△Trachsel Freda Mrs ⓪
6524△Trachsel Emil ⓪
6526 Vacant
6541△Swayze O D ⓪
6604 Boggs J Q ⓪
6623△Garl D E ⓪
6630△Smith E O ⓪
6636△Doran E H ⓪
6641△Walluis Stanley
6641△Wilson F E
6641 Wise L A
6642△Altorfer E C ⓪
6650△Francis L A Mrs ⓪
SE 67th av intersects
6704 Almasi A M ⓪
6709△VanBuskirk R R ⓪
6710△Moore O W ⓪
6717△Weatherford R L ⓪
6725 Comstock A D ⓪
6729△Goerig H R ⓪
6730 Leach L R
6804△Bonitz W W ⓪
6805 Under constr
6817△Fisher M A ⓪
6824△McCulloch E C ⓪
6829△Koch E F
6830 Nestle A K Mrs ⓪
6835△Hahn J P ⓪
6836△Gibson V L ⓪
6849 Bella Anton
6850△Dawes M E Mrs ⓪
SE 69th av intersects
6903△Marti Alfd ⓪
6904△Schenck F F ⓪
6909△Limber H E ⓪
6910△Elkins C R ⓪
6923 Perry L M Mrs ⓪
7004△Mostert F M Mrs ⓪
7009 Gragg C E ⓪
7015△Goertzen Earl ⓪
7016△Edgar E H ⓪
7023△Roach J A
7029△Daugherty H B ⓪
7104 Smith J T
7119△Tremont Evangelical United Brethern Ch
7120 Henke A R ⓪
7121△Brose D F Rev
7123 Shorey H R ⓪
SE 72d av intersects
107
7224△Lakie J H ⓪
7234△Arbuckle Fremont ⓪
7244△Lee Vance ⓪
7306△Barkley M J ⓪
7312 Hollingworth R B Mrs
7324△Guhlke P E ⓪
7330△Pankratz P C ⓪
7342△Longwell H H ⓪
SE 74th av intersects
7403△Savage E W ⓪
7404△Gesell F W
7411△Robinson W G ⓪
7412△Parmenter G A ⓪
7422△Geyer W A ⓪
7427△Briggs W J ⓪
7503△Call S M ⓪
7504△Moehl E E ⓪
7512△Douglas N E Mrs ⓪
7521△Stephen Fredk ⓪
7529△Coe J H ⓪
7604△Zagel M H Rev
7605△Pomeroy S T Mrs ⓪
7612△Miller H J ⓪
7625△Ford John
SE 77th av intersects
7719△Tinker L C contr
7720 Vacant
7729 Vacant
7730△Bundy K D ⓪
7806△Staple G E Mrs ⓪
7811 Beck Anna M
7814△Dinihanian M E ⓪
7827△Young D S ⓪
7828△Smith D L Mrs ⓪
7903△Day F E ⓪
7910△Haehlen G A ⓪
7911△Farrell F J ⓪
7934 Beneke Carl
SE 80th av intersects
SE 80th pl intersects
8029△Guild Bernal ⓪
8035△Keys Pearl Mrs ⓪
8042△Morrison Allan ⓪
8052△Shipley C B ⓪
8053△French L M
8056△Heiman F L
8103△Faircloth Kirby ⓪
8104△Penrose Melvin ⓪
8109△Kidwell C B ⓪
8112△Craig D C ⓪
8120△Church of Christ
8122△Snider J A ⓪
95
Unopened to SE 94th av
9402△Gefre Johanna Mrs ⓪
9405 Vacant
9417 Carlson Mary ⓪
9421△Vardiman Jerry ⓪
SE 95th av intersects
9503△Hill M J ⓪
9509△Berg A L Rev ⓪
9525△Caglia D N ⓪
9532△Richter T J ⓪
SE 96th av intersects
9608 Vacant
9611 Lamoreaux T R ⓪
9615 Vacant
9621 Shanahan G L
△Stubbs R O ⓪
9635△Cross A G Mrs ⓪
9636 Whitmore H W ⓪
9647 Calvin N F
9648 Bowman A W ⓪
9659△Hays L F ⓪
SE 97th av intersects
97
9704 Blair Oscar ⓪
Bonin D M Mrs
△Melinder J R
9707 Ludwig Roy
9719 Lee W H ⓪
9723△Kennedy Thos ⓪
SE 98th av intersects
9803△Wilder G C ⓪
9819 Sager B I Mrs ⓪
SE 99th av intersects
9911△Bervin E W ⓪
9912 Castle Lee ⓪
9929△Richard M R ⓪
9930△Michael S G ⓪
9935△Southard A L ⓪
10020△Williams T C
10027△Van Loon P J ⓪
SE 101st av intersects
10120△Barton L H ⓪
SE 102d av intersects
214

KNOTT, N — From 2657 N Williams av w
17 Howe C N ⓪
18 Vacant
19 Vacant
20-22△Jewel Ice Cream Co
23△Jee Albert ⓪
29 **Maples Apartments**
△Alcontara C C
Burns A L Mrs
△Caccam P C ⓪
Daniels Leetta Mrs
Evans Atha Mrs
△Kerry Paul jr
Moore Albert
△Potter Christine
Tskita Geo
△Webster Clarence
102 **Altano Apartments**
Carter Gerald
Martine Violet Mrs
△McCarthy Effie Mrs
Stillwell I K Mrs
103 Herndon Robt
△Littlejohn Arch ⓪
Merchant Chas
Mondey Maceo

MEN'S QUALITY CLOTHING AT LOWEST PRICES

TP	Adjoining	Source
-	✓	R. L. Polk Co. Publisher

KNOTT 1950

WHOLESALE AUTOMOTIVE HOUSE COMPLETE
AUTOMOBILE AND SHOP EQUIPMENT • • • CENTURY TIRES • • • ACME AUTOMOTIVE FINISHES
TRIMMERS SUPPLIES • • • AUTO-LITE STORAGE BATTERIES
Phone BRoadway 5601 327 N. W. 10th Avenue, Corner Flanders Portland, Oregon

108 Sharon Seventh Day Adventist Ch

N Vancouver av intersects

226Δ Alexander J T ⓪
228 Cox Stanley
231Δ Byars Bee Mrs ⓪
Johnson Albert jr
238-48 Emanuel Hospital nurses' home
239Δ Christian R J ⓪
243Δ Miller Inez Mrs
245Δ Langan L W
247Δ Cosby Loyal
249Δ Donovan Susanna Mrs

N Gantenbein av intersects

312Δ Myers J W ⓪
322Δ Thomson F A ⓪
402 Johnson L H ⓪
Δ Walker E L Mrs
410 Moore Ollie
411Δ Midthun Aline
412Δ Banks Charlie ⓪
421Δ Holcey Danl ⓪

N Commercial av intersects 215

500Δ Scott M B ⓪
507Δ Nielsen Helen ⓪
508Δ Turner B E ⓪
514 Nolund Amos ⓪
515Δ Manager Carrie ⓪
523Δ May Flun ⓪
531Δ Lule J A ⓪
540Δ See H G
542Δ Pope J F
543Δ Lincoln Horace
553Δ Leong Gum ⓪

N Kerby av intersects

601Δ Williams T J ⓪
607Δ Horton Chas ⓪
615 Barnes Lucius
616Δ Eisenbach Barbara Mrs ⓪
622Δ Knight B E ⓪
623Δ McKeever D M ⓪
630Δ Thompson Dock ⓪
631Δ Kinchen Ellis ⓪
637Δ Watkins Hugh
Δ Woods C S ⓪

N Borthwick av intersects

702Δ Senior R D ⓪
708Δ Frazier Oslean
James Sydney
716Δ Powell Leonard ⓪
717Δ Jones Alice Mrs
720Δ Evers R W ⓪
723 Evers Arth
Hughes Elmer
724Δ Murray Louise ⓪
726Δ Hergenreder Christina Mrs ⓪
Gibson N L
729 Stephens Johnie ⓪
739Δ Fair J J ⓪
743Δ Thompson R C ⓪
751Δ Brown M E Mrs

N Albina av intersects

822Δ Johnekin Jessie Mrs
823Δ Laverty G W
824Δ McGee Lutenie Mrs ⓪
826Δ Taylor Lillian Mrs
831 Vacant
837 Gayhart Norman
839Δ Richmond H L
843 **Farrell Hotel Apartments**
Berry J G
Burr Don
Crabtree David
Curran F B
Dustman H K
Elizondo Dorothy Mrs mgr
Francis K E
Hill Alvie
Holm Edith
Jacroux J D
Mays Geo
McCallon J W
McQueen Williamina
Reding R D
Shew J L
Spencer L E
847 Beauchamp H J
849 Ugleisich Edw
853Δ Mills David

N Mississippi av intersects

923 Vacant
924 Gilbert T H
926 **Termis Apartments**
Barellano Vincent
Bennedit Wm
Black Cornelius
Dalton Jas
Dickinson Josef
Fisher E C
House C C
Karl Henry ⓪ mgr
Loftis J P
Nelson Harold
Olsen Raymond
Overbeck Elmer
Owsley Carlos
Page Jas
Poole Chas
Reilly Thos
Selander David
Welsh J W
932 Damon Raymond 219

N Interstate av intersects

1013Δ National Carloading Co

N Larrabee av intersects

1108Δ Linde Air Products Co 212

KNOTT, NE—From 2657 N William av e

44 Portland Genl Elec Co (power hse)

NE Rodney av intersects

120 St Philips Episcopal Ch
St Philips Episcopal Mission
131 Smith Edw ⓪
127Δ Butler V C ⓪
207Δ Younger F H
216Δ Portland Assn of Portland (Albina Br)
236Δ Wolfer D A Mrs ⓪
301Δ Fritschle Eug
Δ Pearson Co funl dir
Δ Pearson Funeral Chapel funl dirs
302Δ Lichty Grace I ⓪
312 Detrick J H
313Δ Cole F D ⓪
321Δ Van Diest John
331Δ Wicks Lottie Mrs

NE Union av intersects 177

420 Vacant
422 **Apartments**
Δ Amato A N Mrs
Δ Dahl A R ⓪
Grady Buell
Δ Hulshof Herman
Savolainen John
431Δ Wolf Conrad ⓪
432 Vacant
434 Vacant
442Δ Pazeotpoulos G C ⓪
443 Thaysen M H Mrs ⓪
Thornton R H
505Δ Hundeby Christine Mrs
Sorenson C H ⓪
506Δ Brannan Neoma Mrs ⓪
516 Harbour L U
517Δ Powers J A
522Δ Allen C M ⓪
523Δ Collier Thos
Tollison E E Mrs ⓪
534 Vacant
535Δ Trimble M L Mrs ⓪
536Δ Hall B C
541 Paul Guy ⓪
Reimer F F
Δ Spain I P Mrs
547Δ Jessup E M Mrs ⓪
Peake R L
548Δ Ogden D D Mrs ⓪
602 Goodboe C E
603Δ Daklos W J ⓪
606Δ Haan A D Mrs ⓪
616Δ Kaib F L ⓪

NE 7th av intersects

737 Hanousek Josef
Δ Schmeer J C ⓪

NE 8th av intersects

806Δ Cherkezov Theo ⓪
809Δ Thodos Magdaline Mrs ⓪
828Δ Staples M F Mrs ⓪

NE 9th av intersects

910Δ Staver A V Mrs ⓪
911Δ Harbour A L ⓪
930Δ Jones H V
933Δ Vranizan M C ⓪

NE 10th av intersects

1007Δ Tanzer J S ⓪
1010Δ Rosencrantz A M ⓪
1026Δ Krane B L Mrs ⓪

NE 11th av intersects

1104Δ Tinker G W jr ⓪
1107Δ Caluwaert J P ⓪
1128Δ Christ J H ⓪

NE 12th av intersects

1206Δ Lawrence Boyd ⓪
1209Δ Pearlman Phillip ⓪
1229Δ Spivak Henry ⓪
1234Δ Stein W F ⓪

NE 13th av intersects

1310Δ Hageman C D ⓪
1311Δ Asbury R B ⓪
1330Δ Raymond M L ⓪
1331Δ Rosenfeld Benj ⓪

NE 14th av intersects

1408Δ Shaw M S ⓪
1424Δ Douglas V A ⓪ phys
Russell D W

NE 15th av intersects

1511Δ Miller R E Mrs ⓪
1529Δ Osborn Harriet E ⓪

NE 16th av intersects

1608Δ Boxer Israel ⓪
1609Δ Smith H C ⓪
1621Δ Day D L ⓪
1628Δ Spellman W M ⓪
1633Δ Kerr L H Mrs ⓪

NE 17th av intersects

1719Δ Pearson Arth ⓪
1728Δ Kendall J W ⓪

NE 18th av intersects

1808Δ Ewing E J Mrs ⓪
1811Δ Lang C B ⓪
1828Δ Barnett J G ⓪
1829Δ Schatz P P ⓪

NE 19th av intersects

1909Δ Staples F L ⓪
1910Δ Caraplis H A ⓪
1925Δ Gibbs Z R Mrs ⓪
1935Δ Dunn M M Mrs ⓪

NE 20th av intersects

2000Δ London E B ⓪
2011Δ Ewers B F ⓪
2029Δ Alhadeff S T ⓪
2030Δ Powers Alfd ⓪

NE 21st av intersects

2110Δ Cottrell G W ⓪
2111Δ Thomas W H ⓪
2120Δ McGovern J D ⓪
2129 Hoyt A D ⓪
2130Δ Scholl Fred ⓪

NE 22d av intersects

2228Δ Horstkotte F W ⓪

NE 23d av intersects

2309Δ Vaughan E A ⓪
2310Δ Heyting J F ⓪
2324Δ Connor F L ⓪
2331Δ Skinner Sena Mrs ⓪

NE 24th av intersects 181

2407Δ Cooper Wm ⓪
2427Δ Donovan Mildred Mrs ⓪
2437Δ Archer J D ⓪

NE 25th av intersects

2510Δ Finney W W ⓪
2525Δ Heartt E R
Δ Malmquist A C ⓪

NE 26th av intersects

2611Δ Lockyer M E
2627Δ Lewis J I ⓪

NE 27th av intersects

2717Δ Abernathy W E ⓪
2727Δ Schafer C O ⓪
2730Δ Spellman Abr ⓪
2740Δ Salvard C M ⓪

NE 28th av intersects

2811Δ Lamb R E ⓪
2814Δ Budro F A ⓪
2821Δ Iverson O A
2828Δ Butler H T ⓪
2833Δ Hockenyos Nellie Mrs ⓪
2834Δ Blake Pat ⓪

NE 29th av intersects

2900Δ Borg A O ⓪
2904Δ Larson R T
2905Δ Stedman W R ⓪
2911 Lantz M S
Δ McCutcheon L E ⓪
2914Δ Neilsen C M ⓪
2921Δ Lamb D P ⓪
2933Δ Beers G S ⓪

NE 30th av intersects

3003Δ Rogers G F ⓪
3017 Hockinson A M Mrs
Δ Parsons R E ⓪
3021 Vacant
3032Δ Rosenfeld Morris ⓪
3033Δ Schneiderman Paul ⓪

NE 31st av intersects

3104 Vacant
3107Δ Terrill J B ⓪
3111Δ Lythgoe E A Mrs ⓪
3112Δ Mesher S A ⓪
3123Δ Moholt C R
3124Δ Pender D J ⓪
3132Δ Ferrel Elmer ⓪
3133Δ Reeves O G ⓪

NE 32d av intersects

3200Δ Gorrell G N ⓪
3203 Wagner Louise Mrs ⓪
3208Δ McMillan C E Mrs ⓪
3209Δ Becker P F ⓪

NE 32d ct intersects

3215Δ McDonald P E ⓪
3220Δ Scott A R Mrs ⓪
3223 Beall F L ⓪
3224Δ Strahl N F ⓪
3229Δ Thorsell B P
3232 Garfield G G
3236Δ Leach A O ⓪

NE 32d pl intersects

3249 Daniels F C ⓪
3261Δ Rowell H M

NE 33d av intersects 183½

3300Δ Hay Danl
3330Δ Butler E Y ⓪

NE 34th av intersects

3405Δ Grant Parks Baptist Ch

NE 35th av intersects

3510Δ Torgerson Ricord ⓪
3511Δ Gordon R J ⓪
3530Δ Wilhelm John ⓪

NE 35th av intersects

3550Δ Seaman W I ⓪
3554 Seaman W D
3560Δ DeWitz H J ⓪
3564Δ Pewtherer G C ⓪
3565Δ Levin Wm ⓪
3570Δ Johnston O E ⓪
3571Δ Strahorn A W ⓪
3576Δ Orth Alfd ⓪
3577Δ Staudenmier W J ⓪
3581Δ Lodell C A ⓪
3584Δ Reynolds J C ⓪
3585Δ Espe L J

NE 36th av intersects

3610Δ Gong Fred jr ⓪
3615Δ Dixon J H ⓪
3616Δ Johnson C G ⓪

NE 37th av intersects

3711Δ Heintz A C ⓪

NE 38th av intersects

NE 39th av intersects

3928Δ Greenfell L M Mrs ⓪

NE 40th av intersects

4000 Clostermann A G ⓪
4014Δ Haynes W E ⓪
4031Δ Dorothy D D ⓪
4032Δ Hill B M Mrs ⓪

NE 41st av intersects

4110Δ Millard L G ⓪

NE 42d av intersects 234

KNOWLES AV, N—From 3133 N Portland blvd n

6505Δ Burke W E ⓪
6521Δ Polk B B ⓪
6532Δ Vandermast F J ⓪
6600Δ Wilkins M H ⓪
6606 Berger C E ⓪
6614 Ballinger G L
6620Δ Childs R W ⓪
6628Δ Simila T O ⓪

N Liberty intersects

6708Δ Stevens A R ⓪
6728Δ Masters E L Mrs ⓪
6731Δ McCarter F S Mrs ⓪
6800Δ Moser J L ⓪
6808Δ Endresen E J ⓪
6809Δ Stephens L E ⓪
6826Δ Carpenter M C
6827Δ Urbauer W S ⓪

N Saratoga intersects

6904Δ Wilson J G ⓪
6905Δ Pace J B ⓪
6914Δ LaPorte L R ⓪
6915Δ Cary O H ⓪
6925Δ Jorgensen L J ⓪
6933 Davidson W L
6941 Fischer E C ⓪
6948 Stenson Curtis
Δ Weaver W L
6949Δ Carmichael V T jr ⓪
6955Δ Thomas I E ⓪
6956Δ Rotto E T ⓪
6965Δ Foster R S ⓪
6966Δ Campbell G H ⓪
6974Δ Munson O M ⓪
6975Δ Horton I H ⓪

N Bryant intersects

7006Δ Storli O T ⓪
7007Δ Bath Frank ⓪
7025Δ Olson L C ⓪
7034Δ Elkins E E ⓪
7047Δ Roeder J E ⓪
7057Δ Hirsekorn M N ⓪
7058Δ MacDonald Howard

N Morgan intersects

7103Δ Porter Eliz Mrs ⓪
7106Δ Willmaser F A ⓪
7117Δ Garrett J A ⓪
7128Δ Browning R E
7138 Vacant
7207 Little M J ⓪
Reams E L Mrs
7214Δ Simila G A ⓪
7223Δ Popejoy J J ⓪
7224Δ Washburn C W ⓪
7234Δ Larson J C ⓪

N Holland intersects

7304Δ Hunt C A ⓪
7305Δ Donovan M L Mrs ⓪
7311Δ Rogers R A ⓪
7314Δ Stollar A D Mrs ⓪
7323Δ Hay M E Mrs ⓪
7331Δ Liedtke F A ⓪
7338Δ Smith F L ⓪
7339Δ Wolff Geo ⓪
7409Δ Sterup S H ⓪

N Lombard intersects 172

LABBE AV, SW (Green Hills) 2 w intersection SW Dosch rd and SW Patton rd

WARM
FURNA
AUTOMA
OIL BUR
AIR-CONDITI
PLAN
FUEL
Make your individual arrangem by using INDIVIDUAL PAYM
MONT
DISPLAY R
S.W. SIXTH
BR 5
Want Buy Want Sell
CA & CA
REAL
ONE
PORTLA
LEADI
REAL ES
BROK
HOM
BUSIN
PROPER
BUSIN
OPPORTU
NOTA
PUBL
INSURA
WHEN IN SEATTLE

TP	Adjoining	Source
-	✓	R. L. Polk Co. Publisher

KNOTT 1950

RETAIL CREDIT ASSOCIATION
★ NON-PROFIT ★ LOWER RATES ★ BEST NATIONAL COVERAGE ★

KNAPP, SE—Contd
1504△Mackey W E ⓪
1507△Starr H N ⓪
1515△Wunderlich E R Mrs
1516△Weber N E ⓪
SE 16th av intersects
1604△Brunner V O
1620△Allen F E ⓪
1621△Miller L M Mrs ⓪
1625 Vacant
1626 Quigley Earl ⓪
1633△Calkins Eug ⓪
55
SE Milwaukie av intersects
SE 17th av intersects
1706△Groening A A ⓪
1731△Pappas G B ⓪
1734△Jones R V ⓪
SE 18th av intersects
1831 Blankenbeckler R D ⓪
SE 19th av intersects
SE 20th av intersects
SE 21st av intersects
2106△Gisse R D ⓪
SE 22d av intersects
117
Unopened to SE 27th av
2730△Director Nathan
SE 28th av intersects
2805△Pallay D N ⓪
2829△Cook E L ⓪
2830△Pratt V E
SE 29th av intersects
2908△Nelson F H Mrs ⓪
2915△Maizels S D ⓪
2930△Horn T B ⓪
SE 30th av intersects
3007△Sholkoff Jack ⓪
3024△Carter H C ⓪
3025△Bridges B A
SE 31st av intersects
3107△Campf Sylvan ⓪
3130△Jachetta E M ⓪
SE 32d av intersects
3206 Vacant
3206△Hessemer Kenneth ⓪
3209△Cockerline G S ⓪
SE Reed College pl intersects
3328△Sterrett C K
SE 34th av intersects
3425△Davis D S ⓪
3426△Leigh A J ⓪
SE 35th av intersects
3510△Esplund H W ⓪
3511△Mann W D ⓪
3529△Hood D G ⓪
3532△Wilcox B E ⓪
SE 36th av intersects
109
3607△Sloper J A ⓪ contr
3616△Eastmoreland Gro & Mkt
3632△Stoinoff Pete ⓪
3635△Fromer D A ⓪
3644△Voight G E Mrs ⓪
3649△Ishmael E W ⓪
3652△Ranyard R M ⓪
3679△DeVolder J H ⓪
3680△Keyser K E ⓪
SE 37th av intersects
3701△Duriza Suzie Mrs ⓪
3706 Bouchey A O ⓪
3714△Oswald F J ⓪
3717△Gabriel G E ⓪
3723△Sevik J G ⓪
3808△Palmer Walter ⓪ vending mach
3815△Curtis Bertha J ⓪
SE 39th av intersects
3917△Schmidt E D ⓪
3925△Edkins M L Mrs ⓪
4021△Vann G C
4022 Stone Abner ⓪
SE 41st av intersects
4235 Under constr
4309 Williams W O ⓪
4332△Steinert C F ⓪
4403△Hinkel Lewis
4408 Under constr
4424△McReynolds R G ⓪
SE 45th av intersects
109½
4929△Hopkins F E
SE 50th av intersects
SE 52d av intersects
SE 54th av intersects
SE 57th av intersects
5721△Miller W E ⓪
5911△Otey W E
SE 60th av intersects
111
SE 62d av intersects
SE 63d av intersects
SE 64th av intersects
SE 65th av intersects
SE 66th av intersects
SE 67th av intersects
SE 68th av intersects
SE 69th av intersects
SE 70th av intersects
SE 71st av intersects
SE 72d av intersects
Unopened to SE 82d av
113
8220 Williams L A ⓪
8232△Pope W C ⓪
SE 83d av intersects
8305△Tacholsky Paul ⓪
8318△Ernquist A O ⓪
SE 84th av intersects
8410△Henry J P
8420 Galloway C O Mrs ⓪
SE 85th av intersects
8530△Smith P E ⓪
SE 86th av intersects
8605△Saylor C A ⓪
8610△Yeager G E ⓪
SE 87th av intersects
8705△Prince W R ⓪
8718 Tanner A M ⓪
8728△Favre C M ⓪
8741△Blauvelt F H ⓪
8748△Rieley S L ⓪
SE 88th av intersects
8807△McCrum O B
8808△Bell M E Mrs ⓪
8826△Hoecker Delia Mrs ⓪
SE 89th av intersects
8903 Vaughan Clara
8904△Sowder G S ⓪
SE 90th av intersects
9015 Kiernan D F
9016△McClure F J ⓪
9027 Speich Edw jr ⓪
SE 91st av intersects
9103△Downing R F ⓪
9113 Michael L O ⓪
9127△Tanner L G ⓪
51

KNIGHT, SE—From the river e, intersecting SE Milwaukie av at 5901
SE 11th av intersects
SE 12th av intersects
SE 13th av intersects
1335△Hein A C ⓪
SE 14th av intersects
1403△Williamson B R Mrs ⓪
1404△Southard C E ⓪
1413△Ditto W M ⓪
1414△Axtell F G Mrs ⓪
1422△Ticknor L R ⓪
1431△Lloyd E A Mrs ⓪
1432△Potts J L acct
1434△Spencer K S
SE 15th av intersects
1503△Walters G N ⓪
1515△Willard E N ⓪
1516△O'Meara H J Mrs ⓪
1523 Vacant
1526△Larson L J Mrs
1534△Dickson Grace E ⓪
1535△Goodell J B ⓪
SE Milwaukie av intersects
1627△Olson Helen A nurse
1638 **Evergreen Court Apartments**
△Barnett P C
△Borsting H S
△DiFabio W S
△Jelineo S J
△Larson R D
△Leonard Benj
Leonard Bernard
△Noel J H
△Pepper Marvin
△Rich W A jr
△Sarich L M Mrs mgr
△Shaeffer R E
△Wynant D R
SE 17th av intersects
1706△Rushford R E ⓪
1722△Moreland Florist whol
SE 18th av intersects
1815△Koepke J C
SE 19th av intersects
1903△Brokenshire L R ⓪
1917 Enrich A C ⓪
1923△Holcomb E J ⓪
1937△Knapp P N ⓪
SE 20th av intersects
SE 21st av intersects
SE 22d av intersects
101
3724△Boicourt B J ⓪
3754△Furnish H G ⓪
SE 39th av intersects
SE 40th av intersects
SE 41st av intersects
SE 42d av intersects
4227△Purves Wm ⓪
SE 43d av intersects
4305△Beddome C H ⓪
SE 44th av intersects
SE 45th av intersects
SE 46th av intersects
4613 Roberts E E ⓪
4619△Howell M L ⓪
SE 47th av intersects
4705 Selfert Anton ⓪
SE 48th av intersects
SE 49th av intersects
SE 50th av intersects
5006△Strange H F ⓪
5030△Munson W E ⓪
5034△Gustafson D A ⓪
5041△Livermore H A ⓪
5046△LaVelle R W ⓪
SE 51st av intersects
5104△Weiland J F ⓪
5116△Lamberton M K ⓪
5119△Owen J G ⓪
5121△Bird H W ⓪
5124△Frink R L ⓪
SE 52d av intersects
105
5221△Our Lady of Sorrows Convent
5225 Vacant
5322△Beeh Susie ⓪
5323△Pemberton P E ⓪
SE 54th av intersects
5406△Shurtleff J C Mrs ⓪
5415△Rustebakke Melvin ⓪
5416△Johnson A W ⓪
5421△Petrone A S ⓪
5503△Sirianni S P ⓪
5504△Perry Frank ⓪
5509△Monaco Tony ⓪
5510△Hopman C J ⓪
5515△Wirtz W T ⓪
5524△Hillesland K C ⓪
5529△Reed C M ⓪
5530 Vacant
5606 Gasser K J ⓪
5615△Nord J A ⓪
5616△Anderson Norman ⓪
5623△Schawn Walter ⓪
5637 Boerma B R
SE 57th av intersects
5703 Koe F H jr
5709△Graham Basil ⓪
5710△Orcutt John ⓪
5715△Tucker H W ⓪
5723△Ulgenes S J ⓪
5724△Clausen T J ⓪
5735△Mortimer V C
5741△Jern M S ⓪
5803△Graven M A Mrs ⓪
5804△Thornton J R ⓪
5806△Melichar Frank ⓪
5811△Davis V L Mrs ⓪
5815△Roth W J ⓪
5816△Sparks V M Mrs ⓪
5835 Crum W A ⓪
5903△Purkey C J ⓪
5904 Condit N G Mrs ⓪
5909 Rail S S ⓪
5914 Smith H E Mrs ⓪
5921 Edenhofer Eldrid Mrs ⓪
SE 60th av intersects
6008△Moore Ernest ⓪
6020△Swensen E W ⓪
6028△Nudo D L ⓪
6035△Allsop D G
6036 Boatright W N ⓪
6046 Under constr
6056 Under constr
6108 Koch Ann M
6112 Hampton Grace B ⓪
6129△Bechtold C C ⓪
6130△Rayson R J
SE 62d av intersects
105½
6224△Hartman S E ⓪
6236△Harper H V
6300 Under constr
6321△King A A ⓪
6404△Baylie M E ⓪
6419△Allen Lora C
6424 Debban A M Mrs ⓪
SE 65th av intersects
6503 McIrvin C C ⓪
6523△Trachsel Freda Mrs ⓪
6524△Trachsel Emil ⓪
6526 Vacant
6541△Swayze O D ⓪
6604 Boggs J Q ⓪
6623△Garl D E ⓪
6630△Smith E O ⓪
6636△Doran E H ⓪
6641△Walluis Stanley
6641△Wilson F E
6641 Wise L A
6642△Altorfer E C ⓪
6650△Francis L A Mrs ⓪
SE 67th av intersects
6704 Almasi A M ⓪
6709△VanBuskirk R R ⓪
6710△Moore O W ⓪
6717△Weatherford R L ⓪
6725 Comstock A D ⓪
6729△Goerig H R ⓪
6730 Leach L R
6804△Bonitz W W ⓪
6805 Under constr
6817△Fisher M A ⓪
6824△McCulloch E C ⓪
6829△Koch E F
6830 Nestle A K Mrs ⓪
6835△Hahn J P ⓪
6836△Gibson V L ⓪
6849 Bella Anton
6850△Dawes M E Mrs ⓪
SE 69th av intersects
6903△Marti Alfd ⓪
6904△Schenck F F ⓪
6909△Limber H E ⓪
6910△Elkins C R ⓪
6923 Perry L M Mrs ⓪
7004△Mostert F M Mrs ⓪
7009 Gragg C E ⓪
7015△Goertzen Earl ⓪
7016△Edgar E H ⓪
7023△Roach J A
7029△Daugherty H B ⓪
7104 Smith J T
7119△Tremont Evangelical United Brethern Ch
7120 Henke A R ⓪
7121△Brose D F Rev
7123 Shorey H R ⓪
SE 72d av intersects
107
7224△Lakie J H ⓪
7234△Arbuckle Fremont ⓪
7244△Lee Vance ⓪
7306△Barkley M J ⓪
7312 Hollingworth R B Mrs
7324△Guhlke P E ⓪
7330△Pankratz P C ⓪
7342△Longwell H H ⓪
SE 74th av intersects
7403△Savage E W ⓪
7404△Gesell F W
7411△Robinson W G ⓪
7412△Parmenter G A ⓪
7422△Geyer W A ⓪
7427△Briggs W J ⓪
7503△Call S M ⓪
7504△Moehl E E ⓪
7512△Douglas N E Mrs ⓪
7521△Stephen Fredk ⓪
7529△Coe J H ⓪
7604△Zagel M H Rev
7605△Pomeroy S T Mrs ⓪
7612△Miller H J ⓪
7625△Ford John
SE 77th av intersects
7719△Tinker L C contr
7720 Vacant
7729 Vacant
7730△Bundy K D ⓪
7806△Staple G E Mrs ⓪
7811 Beck Anna M
7814△Dinihanian M E ⓪
7827△Young D S ⓪
7828△Smith D L Mrs ⓪
7903△Day F E ⓪
7910△Haehlen G A ⓪
7911△Farrell F J ⓪
7934 Beneke Carl
SE 80th av intersects
SE 80th pl intersects
8029△Guild Bernal ⓪
8035△Keys Pearl Mrs ⓪
8042△Morrison Allan ⓪
8052△Shipley C B ⓪
8053△French L M
8056△Heiman F L
8103△Faircloth Kirby ⓪
8104△Penrose Melvin ⓪
8109△Kidwell C B ⓪
8112△Craig D C ⓪
8120△Church of Christ
8122△Snider J A ⓪
95
Unopened to SE 94th av
9402△Gefre Johanna Mrs ⓪
9405 Vacant
9417 Carlson Mary ⓪
9421△Vardiman Jerry ⓪
SE 95th av intersects
9503△Hill M J ⓪
9509△Berg A L Rev ⓪
9525△Caglia D N ⓪
9532△Richter T J ⓪
SE 96th av intersects
9608 Vacant
9611 Lamoreaux T R ⓪
9615 Vacant
9621 Shanahan G L
△Stubbs R O ⓪
9635△Cross A G Mrs ⓪
9636 Whitmore H W ⓪
9647 Calvin N F
9648 Bowman A W ⓪
9659△Hays L F ⓪
SE 97th av intersects
97
9704 Blair Oscar ⓪
Bonin D M Mrs
△Melinder J R
9707 Ludwig Roy
9719 Lee W H ⓪
9723△Kennedy Thos ⓪
SE 98th av intersects
9803△Wilder G C ⓪
9819 Sager B I Mrs ⓪
SE 99th av intersects
9911△Bervin E W ⓪
9912 Castle Lee ⓪
9929△Richard M R ⓪
9930△Michael S G ⓪
9935△Southard A L ⓪
10020△Williams T C
10027△Van Loon P J ⓪
SE 101st av intersects
10120△Barton L H ⓪
SE 102d av intersects
214

KNOTT, N — From 2657 N Williams av w
17 Howe C N ⓪
18 Vacant
19 Vacant
20-22△Jewel Ice Cream Co
23△Jee Albert ⓪
29 **Maples Apartments**
△Alcontara C C
Burns A L Mrs
△Caccam P C ⓪
Daniels Leetta Mrs
Evans Atha Mrs
△Kerry Paul jr
Moore Albert
△Potter Christine
Tskita Geo
△Webster Clarence
102 **Altano Apartments**
Carter Gerald
Martine Violet Mrs
△McCarthy Effie Mrs
Stillwell I K Mrs
103 Herndon Robt
△Littlejohn Arch ⓪
Merchant Chas
Mondey Maceo

Tuney MEN'S QUALITY CLOTHING AT LOWEST PRICES

TP	Adjoining	Source
-	✓	R. L. Polk Co. Publisher

KNOTT 1950

WHOLESALE AUTOMOTIVE HOUSE COMPLETE
AUTOMOBILE AND SHOP EQUIPMENT • • • CENTURY TIRES • • • ACME AUTOMOTIVE FINISHES
TRIMMERS SUPPLIES • • • AUTO-LITE STORAGE BATTERIES
Phone BRoadway 5601 327 N. W. 10th Avenue, Corner Flanders Portland, Oregon

108 Sharon Seventh Day Adventist Ch
N Vancouver av intersects
226Δ Alexander J T ⓪
228 Cox Stanley
231Δ Byars Bee Mrs ⓪
Johnson Albert jr
238-48 Emanuel Hospital nurses' home
239Δ Christian R J ⓪
243Δ Miller Inez Mrs
245Δ Langan L W
247Δ Cosby Loyal
249Δ Donovan Susanna Mrs
N Gantenbein av intersects
312Δ Myers J W ⓪
322Δ Thomson F A ⓪
402 Johnson L H ⓪
Δ Walker E L Mrs
410 Moore Ollie
411Δ Midthun Aline
412Δ Banks Charlie ⓪
421Δ Holcey Danl ⓪
N Commercial av intersects 215
500Δ Scott M B ⓪
507Δ Nielsen Helen ⓪
508Δ Turner B E ⓪
514 Nolund Amos ⓪
515Δ Manager Carrie ⓪
523Δ May Flun ⓪
531Δ Luie J A ⓪
540Δ See H G
542Δ Pope J F
543Δ Lincoln Horace
553Δ Leong Gum ⓪
N Kerby av intersects
601Δ Williams T J ⓪
607Δ Horton Chas ⓪
615 Barnes Lucius
616Δ Eisenbach Barbara Mrs ⓪
622Δ Knight B E ⓪
623Δ McKeever D M ⓪
630Δ Thompson Dock ⓪
631Δ Kinchen Ellis ⓪
637Δ Watkins Hugh
Δ Woods C S ⓪
N Borthwick av intersects
703Δ Senior R D ⓪
708Δ Frazier Oslean
James Sydney
716Δ Powell Leonard ⓪
717Δ Jones Alice Mrs
720Δ Evers R W ⓪
723 Evers Arth
Hughes Elmer
724Δ Murray Louise ⓪
726Δ Hergenreder Christina Mrs ⓪
Gibson N L
729 Stephens Johnie ⓪
739Δ Fair J J ⓪
743Δ Thompson R C ⓪
751Δ Brown M E Mrs
N Albina av intersects
822Δ Johnekin Jessie Mrs
823Δ Laverty G W
824Δ McGee Lutenie Mrs ⓪
826Δ Taylor Lillian Mrs
831 Vacant
837 Gayhart Norman
839Δ Richmond H L
843 **Farrell Hotel Apartments**
Berry J G
Burr Don
Crabtree David
Curran F B
Dustman H K
Elizondo Dorothy Mrs mgr
Francis K E
Hill Alvie
Holm Edith
Jacroux J D
Mays Geo
McCallon J W
McQueen Williamina
Reding R D
Shew J L
Spencer L E
847 Beauchamp H J
849 Ugleisich Edw
853Δ Mills David
N Mississippi av intersects
923 Vacant
924 Gilbert T H
926 **Termis Apartments**
Barellano Vincent
Bennedit Wm
Black Cornelius
Dalton Jas
Dickinson Josef
Fisher E C
House C C
Karl Henry ⓪ mgr
Loftis J P
Nelson Harold
Olsen Raymond
Overbeck Elmer
Owsley Carlos
Page Jas
Poole Chas
Reilly Thos
Selander David
Welsh J W
932 Damon Raymond 219
N Interstate av intersects
1013Δ National Carloading Co
N Larrabee av intersects
1108Δ Linde Air Products Co 212
KNOTT, NE—From 2657 N William av e
44 Portland Genl Elec Co (power hse)
NE Rodney av intersects
120 St Philips Episcopal Ch
St Philips Episcopal Mission
121 Smith Edw ⓪
127Δ Butler V C ⓪
207Δ Younger F H
216Δ Portland Assn of Portland (Albina Br)
236Δ Wolfer D A Mrs ⓪
301Δ Fritschle Eug
Δ Pearson Co funl dir
Δ Pearson Funeral Chapel funl dirs
302Δ Lichty Grace I ⓪
312 Detrick J H
313Δ Cole F D ⓪
321Δ Van Diest John
331Δ Wicks Lottie Mrs
NE Union av intersects 177
420 Vacant
422 **Apartments**
Δ Amato A N Mrs
Δ Dahl A R ⓪
Grady Buell
Δ Hulshof Herman
Savolainen John
431Δ Wolf Conrad ⓪
432 Vacant
434 Vacant
442Δ Pazeotpoulos G C ⓪
443 Thaysen M H Mrs ⓪
Thornton R H
505Δ Hundeby Christine Mrs
Sorenson C H ⓪
506Δ Brannan Neoma Mrs ⓪
516 Harbour L U
517Δ Powers J A
522Δ Allen C M ⓪
523Δ Collier Thos
Tollison E E Mrs ⓪
534 Vacant
535Δ Trimble M L Mrs ⓪
536Δ Hall B C
541 Paul Guy ⓪
Reimer F F
Δ Spain I P Mrs
547Δ Jessup E M Mrs ⓪
Peake R L
548Δ Ogden D D Mrs ⓪
602 Goodboe C E
603Δ Daklos W J ⓪
606Δ Haan A D Mrs ⓪
616Δ Kaib F L ⓪
NE 7th av intersects
737 Hanousek Josef
Δ Schmeer J C ⓪
NE 8th av intersects
806Δ Cherkezov Theo ⓪
809Δ Thodos Magdaline Mrs ⓪
828Δ Staples M F Mrs ⓪
NE 9th av intersects
910Δ Staver A V Mrs ⓪
911Δ Harbour A L ⓪
930Δ Jones H V
933Δ Vranizan M C ⓪
NE 10th av intersects
1007Δ Tanzer J S ⓪
1010Δ Rosencrantz A M ⓪
1026Δ Krane B L Mrs ⓪
NE 11th av intersects
1104Δ Tinker G W jr ⓪
1107Δ Caluwaert J P ⓪
1128Δ Christ J H ⓪
NE 12th av intersects
1206Δ Lawrence Boyd ⓪
1209Δ Pearlman Phillip ⓪
1229Δ Spivak Henry ⓪
1234Δ Stein W F ⓪
NE 13th av intersects
1310Δ Hageman C D ⓪
1311Δ Asbury R B ⓪
1330Δ Raymond M L ⓪
1331Δ Rosenfeld Benj ⓪
NE 14th av intersects
1408Δ Shaw M S ⓪
1424Δ Douglas V A ⓪ phys
Russell D W
NE 15th av intersects
1511Δ Miller R E Mrs ⓪
1529Δ Osborn Harriet E ⓪
NE 16th av intersects
1608Δ Boxer Israel ⓪
1609Δ Smith H C ⓪
1621Δ Day D L ⓪
1628Δ Spellman W M ⓪
1633Δ Kerr L H Mrs ⓪
NE 17th av intersects
1719Δ Pearson Arth ⓪
1728Δ Kendall J W ⓪
NE 18th av intersects
1808Δ Ewing E J Mrs ⓪
1811Δ Lang C B ⓪
1828Δ Barnett J G ⓪
1829Δ Schatz P P ⓪
NE 19th av intersects
1909Δ Staples F L ⓪
1910Δ Caraplis H A ⓪
1925Δ Gibbs Z R Mrs ⓪
1935Δ Dunn M M Mrs ⓪
NE 20th av intersects
2000Δ London E B ⓪
2011Δ Ewers B F ⓪
2029Δ Alhadeff S T ⓪
2030Δ Powers Alfd ⓪
NE 21st av intersects
2110Δ Cottrell G W ⓪
2111Δ Thomas W H ⓪
2120Δ McGovern J D ⓪
2129 Hoyt A D ⓪
2130Δ Scholl Fred ⓪
NE 22d av intersects
2228Δ Horstkotte F W ⓪
NE 23d av intersects
2309Δ Vaughan E A ⓪
2310Δ Heyting J F ⓪
2324Δ Connor F L ⓪
2331Δ Skinner Sena Mrs ⓪
NE 24th av intersects 181
2407Δ Cooper Wm ⓪
2427Δ Donovan Mildred Mrs ⓪
2437Δ Archer J D ⓪
NE 25th av intersects
2510Δ Finney W W ⓪
2525Δ Heartt E R
Δ Malmquist A C ⓪
NE 26th av intersects
2611Δ Lockyer M E
2627Δ Lewis J I ⓪
NE 27th av intersects
2717Δ Abernathy W E ⓪
2727Δ Schafer C O ⓪
2730Δ Spellman Abr ⓪
2740Δ Salvard C M ⓪
NE 28th av intersects
2811Δ Lamb R E ⓪
2814Δ Budro F A ⓪
2821Δ Iverson O A
2828Δ Butler H T ⓪
2833Δ Hockenyos Nellie Mrs ⓪
2834Δ Blake Pat ⓪
NE 29th av intersects
2900Δ Borg A O ⓪
2904Δ Larson R T
2905Δ Stedman W R ⓪
2911 Lantz M S
Δ McCutcheon L E ⓪
2914Δ Neilsen C M ⓪
2921Δ Lamb D P ⓪
2933Δ Beers G S ⓪
NE 30th av intersects
3003Δ Rogers G F ⓪
3017 Hockinson A M Mrs
Δ Parsons R E ⓪
3021 Vacant
3032Δ Rosenfeld Morris ⓪
3033Δ Schneiderman Paul ⓪
NE 31st av intersects
3104 Vacant
3107Δ Terrill J B ⓪
3111Δ Lythgoe E A Mrs ⓪
3112Δ Mesher S A ⓪
3123Δ Moholt C R
3124Δ Pender D J ⓪
3132Δ Ferrel Elmer ⓪
3133Δ Reeves O G ⓪
NE 32d av intersects
3200Δ Gorrell G N ⓪
3203 Wagner Louise Mrs ⓪
3208Δ McMillan C E Mrs ⓪
3209Δ Becker P F ⓪
NE 32d ct intersects
3215Δ McDonald P E ⓪
3220Δ Scott A R Mrs ⓪
3223 Beall F L ⓪
3224Δ Strahl N F ⓪
3229Δ Thorsell B P
3232 Garfield G G
3236Δ Leach A O ⓪
NE 32d pl intersects
3249 Daniels F C ⓪
3261Δ Rowell H M
NE 33d av intersects 183½
3300Δ Hay Danl
3330Δ Butler E Y ⓪
NE 34th av intersects
3405Δ Grant Parks Baptist Ch
NE 35th av intersects
3510Δ Torgerson Ricord ⓪
3511Δ Gordon R J ⓪
3530Δ Wilhelm John ⓪
NE 35th av intersects
3550Δ Seaman W I ⓪
3554 Seaman W D
3560Δ DeWitz H J ⓪
3564Δ Pewtherer G C ⓪
3565Δ Levin Wm ⓪
3570Δ Johnston O E ⓪
3571Δ Strahorn A W ⓪
3576Δ Orth Alfd ⓪
3577Δ Staudenmier W J ⓪
3581Δ Lodell C A ⓪
3584Δ Reynolds J C ⓪
3585Δ Espe L J
NE 36th av intersects
3610Δ Gong Fred jr ⓪
3615Δ Dixon J H ⓪
3616Δ Johnson C G ⓪
NE 37th av intersects
3711Δ Heintz A C ⓪
NE 38th av intersects
NE 39th av intersects
3928Δ Greenfell L M Mrs ⓪
NE 40th av intersects
4000 Clostermann A G ⓪
4014Δ Haynes W E ⓪
4031Δ Dorothy D D ⓪
4032Δ Hill B M Mrs ⓪
NE 41st av intersects
4110Δ Millard L G ⓪
NE 42d av intersects 234
KNOWLES AV, N—From 3133 N Portland blvd n
6505Δ Burke W E ⓪
6521Δ Polk B B ⓪
6532Δ Vandermast F J ⓪
6600Δ Wilkins M H ⓪
6606 Berger C E ⓪
6614 Ballinger G L
6620Δ Childs R W ⓪
6628Δ Simila T O ⓪
N Liberty intersects
6708Δ Stevens A R ⓪
6728Δ Masters E L Mrs ⓪
6731Δ McCarter F S Mrs ⓪
6800Δ Moser J L ⓪
6808Δ Endresen E J ⓪
6809Δ Stephens L E ⓪
6826Δ Carpenter M C
6827Δ Urbauer W S ⓪
N Saratoga intersects
6904Δ Wilson J G ⓪
6905Δ Pace J B ⓪
6914Δ LaPorte L R ⓪
6915Δ Cary O H ⓪
6925Δ Jorgensen L J ⓪
6933 Davidson W L
6941 Fischer E C ⓪
6948 Stenson Curtis
Δ Weaver W L
6949Δ Carmichael V T jr ⓪
6955Δ Thomas I E ⓪
6956Δ Rotto E T ⓪
6965Δ Foster R S ⓪
6966Δ Campbell G H ⓪
6974Δ Munson O M ⓪
6975Δ Horton I H ⓪
N Bryant intersects
7006Δ Storli O T ⓪
7007Δ Bath Frank ⓪
7025Δ Olson L C ⓪
7034Δ Elkins E E ⓪
7047Δ Roeder J E ⓪
7057Δ Hirsekorn M N ⓪
7058Δ MacDonald Howard
N Morgan intersects
7103Δ Porter Eliz Mrs ⓪
7106Δ Willmaser F A ⓪
7117Δ Garrett J A ⓪
7128Δ Browning R E
7138 Vacant
7207 Little M J ⓪
Reams E L Mrs
7214Δ Simila G A ⓪
7223Δ Popejoy J J ⓪
7224Δ Washburn C W ⓪
7234Δ Larson J C ⓪
N Holland intersects
7304Δ Hunt C A ⓪
7305Δ Donovan M L Mrs ⓪
7311Δ Rogers R A ⓪
7314Δ Stollar A D Mrs ⓪
7323Δ Hay M E Mrs ⓪
7331Δ Liedtke F A ⓪
7338Δ Smith F L ⓪
7339Δ Wolff Geo ⓪
7409Δ Sterup S H ⓪
N Lombard intersects 172
LABBE AV, SW (Green Hills) 2 w intersection SW Dosch rd and SW Patton rd

WARM
FURNA
AUTOMA
OIL BUR
AIR-CONDITI
PLAN
FUEL
Make your individual arrangem by using INDIVIDUAL PAYM
MONT
DISPLAY R
S.W. SIXTH
BR 5
Want Buy Want Sell
CA & CA
REAL
ONE
PORTLA
LEADI
REAL ES
BROK
HOM
BUSIN
PROPER
BUSIN
OPPORTU
NOTA
PUBL
INSURA
HOTEL WINCHESTER
WHEN IN SEATTLE

TP	Adjoining	Source
-	✓	R. L. Polk Co. Publisher

KNOTT 1950

RETAIL CREDIT ASSOCIATION
★ NON-PROFIT ★ LOWER RATES ★ BEST NATIONAL COVERAGE ★

KNAPP, SE—Contd
1504△Mackey W E ⓪
1507△Starr H N ⓪
1515△Wunderlich E R Mrs
1516△Weber N E ⓪
SE 16th av intersects
1604△Brunner V O
1620△Allen F E ⓪
1621△Miller L M Mrs ⓪
1625 Vacant
1626 Quigley Earl ⓪
1633△Calkins Eug ⓪
55
SE Milwaukie av intersects
SE 17th av intersects
1706△Groening A A ⓪
1731△Pappas G B ⓪
1734△Jones R V ⓪
SE 18th av intersects
1831 Blankenbeckler R D ⓪
SE 19th av intersects
SE 20th av intersects
SE 21st av intersects
2106△Gisse R D ⓪
SE 22d av intersects
117
Unopened to SE 27th av
2730△Director Nathan
SE 28th av intersects
2805△Pallay D N ⓪
2829△Cook E L ⓪
2830△Pratt V E
SE 29th av intersects
2908△Nelson F H Mrs ⓪
2915△Maizels S D ⓪
2930△Horn T B ⓪
SE 30th av intersects
3007△Sholkoff Jack ⓪
3024△Carter H C ⓪
3025△Bridges B A
SE 31st av intersects
3107△Campf Sylvan ⓪
3130△Jachetta E M ⓪
SE 32d av intersects
3206 Vacant
3206△Hessemer Kenneth ⓪
3209△Cockerline G S ⓪
SE Reed College pl intersects
3328△Sterrett C K
SE 34th av intersects
3425△Davis D S ⓪
3426△Leigh A J ⓪
SE 35th av intersects
3510△Esplund H W ⓪
3511△Mann W D ⓪
3529△Hood D G ⓪
3532△Wilcox B E ⓪
SE 36th av intersects
109
3607△Sloper J A ⓪ contr
3616△Eastmoreland Gro & Mkt
3632△Stoinoff Pete ⓪
3635△Fromer D A ⓪
3644△Voight G E Mrs ⓪
3649△Ishmael E W ⓪
3652△Ranyard R M ⓪
3679△DeVolder J H ⓪
3680△Keyser K E ⓪
SE 37th av intersects
3701△Duriza Suzie Mrs ⓪
3706 Bouchey A O ⓪
3714△Oswald F J ⓪
3717△Gabriel G E ⓪
3723△Sevik J G ⓪
3808△Palmer Walter ⓪ vending mach
3815△Curtis Bertha J ⓪
SE 39th av intersects
3917△Schmidt E D ⓪
3925△Edkins M L Mrs ⓪
4021△Vann G C
4022 Stone Abner ⓪
SE 41st av intersects
4235 Under constr
4309 Williams W O ⓪
4332△Steinert C F ⓪
4403△Hinkel Lewis
4408 Under constr
4424△McReynolds R G ⓪
SE 45th av intersects
109½
4929△Hopkins F E
SE 50th av intersects
SE 52d av intersects
SE 54th av intersects
SE 57th av intersects
5721△Miller W E ⓪
5911△Otey W E
SE 60th av intersects
111
SE 62d av intersects
SE 63d av intersects
SE 64th av intersects
SE 65th av intersects
SE 66th av intersects
SE 67th av intersects
SE 68th av intersects
SE 69th av intersects
SE 70th av intersects
SE 71st av intersects
SE 72d av intersects
Unopened to SE 82d av
113
8220 Williams L A ⓪
8232△Pope W C ⓪
SE 83d av intersects
8305△Tacholsky Paul ⓪
8318△Ernquist A O ⓪
SE 84th av intersects
8410△Henry J P
8420 Galloway C O Mrs ⓪
SE 85th av intersects
8530△Smith P E ⓪
SE 86th av intersects
8605△Saylor C A ⓪
8610△Yeager G E ⓪
SE 87th av intersects
8705△Prince W R ⓪
8718 Tanner A M ⓪
8728△Favre C M ⓪
8741△Blauvelt F H ⓪
8748△Rieley S L ⓪
SE 88th av intersects
8807△McCrum O B
8808△Bell M E Mrs ⓪
8826△Hoecker Delia Mrs ⓪
SE 89th av intersects
8903 Vaughan Clara
8904△Sowder G S ⓪
SE 90th av intersects
9015 Kiernan D F
9016△McClure F J ⓪
9027 Speich Edw jr ⓪
SE 91st av intersects
9103△Downing R F ⓪
9113 Michael L O ⓪
9127△Tanner L G ⓪
51

KNIGHT, SE—From the river e, intersecting SE Milwaukie av at 5901
SE 11th av intersects
SE 12th av intersects
SE 13th av intersects
1335△Hein A C ⓪
SE 14th av intersects
1403△Williamson B R Mrs ⓪
1404△Southard C E ⓪
1413△Ditto W M ⓪
1414△Axtell F G Mrs ⓪
1422△Ticknor L R ⓪
1431△Lloyd E A Mrs ⓪
1432△Potts J L acct
1434△Spencer K S
SE 15th av intersects
1503△Walters G N ⓪
1515△Willard E N ⓪
1516△O'Meara H J Mrs ⓪
1523 Vacant
1526△Larson L J Mrs
1534△Dickson Grace E ⓪
1535△Goodell J B ⓪
SE Milwaukie av intersects
1627△Olson Helen A nurse
1638 **Evergreen Court Apartments**
△Barnett P C
△Borsting H S
△DiFabio W S
△Jelineo S J
△Larson R D
△Leonard Benj
Leonard Bernard
△Noel J H
△Pepper Marvin
△Rich W A jr
△Sarich L M Mrs mgr
△Shaeffer R E
△Wynant D R
SE 17th av intersects
1706△Rushford R E ⓪
1722△Moreland Florist whol
SE 18th av intersects
1815△Koepke J C
SE 19th av intersects
1903△Brokenshire L R ⓪
1917 Enrich A C ⓪
1923△Holcomb E J ⓪
1937△Knapp P N ⓪
SE 20th av intersects
SE 21st av intersects
SE 22d av intersects
101
3724△Boicourt B J ⓪
3754△Furnish H G ⓪
SE 39th av intersects
SE 40th av intersects
SE 41st av intersects
SE 42d av intersects
4227△Purves Wm ⓪
SE 43d av intersects
4305△Beddome C H ⓪
SE 44th av intersects
SE 45th av intersects
SE 46th av intersects
4613 Roberts E E ⓪
4619△Howell M L ⓪
SE 47th av intersects
4705 Selfert Anton ⓪
SE 48th av intersects
SE 49th av intersects
SE 50th av intersects
5006△Strange H F ⓪
5030△Munson W E ⓪
5034△Gustafson D A ⓪
5041△Livermore H A ⓪
5046△LaVelle R W ⓪
SE 51st av intersects
5104△Weiland J F ⓪
5116△Lamberton M K ⓪
5119△Owen J G ⓪
5121△Bird H W ⓪
5124△Frink R L ⓪
SE 52d av intersects
105
5221△Our Lady of Sorrows Convent
5225 Vacant
5322△Beeh Susie ⓪
5323△Pemberton P E ⓪
SE 54th av intersects
5406△Shurtleff J C Mrs ⓪
5415△Rustebakke Melvin ⓪
5416△Johnson A W ⓪
5421△Petrone A S ⓪
5503△Sirianni S P ⓪
5504△Perry Frank ⓪
5509△Monaco Tony ⓪
5510△Hopman C J ⓪
5515△Wirtz W T ⓪
5524△Hillesland K C ⓪
5529△Reed C M ⓪
5530 Vacant
5606 Gasser K J ⓪
5615△Nord J A ⓪
5616△Anderson Norman ⓪
5623△Schawn Walter ⓪
5637 Boerma B R
SE 57th av intersects
5703 Koe F H jr
5709△Graham Basil ⓪
5710△Orcutt John ⓪
5715△Tucker H W ⓪
5723△Ulgenes S J ⓪
5724△Clausen T J ⓪
5735△Mortimer V C
5741△Jern M S ⓪
5803△Graven M A Mrs ⓪
5804△Thornton J R ⓪
5806△Melichar Frank ⓪
5811△Davis V L Mrs ⓪
5815△Roth W J ⓪
5816△Sparks V M Mrs ⓪
5835 Crum W A ⓪
5903△Purkey C J ⓪
5904 Condit N G Mrs ⓪
5909 Rail S S ⓪
5914 Smith H E Mrs ⓪
5921 Edenhofer Eldrid Mrs ⓪
SE 60th av intersects
6008△Moore Ernest ⓪
6020△Swensen E W ⓪
6028△Nudo D L ⓪
6035△Allsop D G
6036 Boatright W N ⓪
6046 Under constr
6056 Under constr
6108 Koch Ann M
6112 Hampton Grace B ⓪
6129△Bechtold C C ⓪
6130△Rayson R J
SE 62d av intersects
105½
6224△Hartman S E ⓪
6236△Harper H V
6300 Under constr
6321△King A A ⓪
6404△Baylie M E ⓪
6419△Allen Lora C
6424 Debban A M Mrs ⓪
SE 65th av intersects
6503 McIrvin C C ⓪
6523△Trachsel Freda Mrs ⓪
6524△Trachsel Emil ⓪
6526 Vacant
6541△Swayze O D ⓪
6604 Boggs J Q ⓪
6623△Garl D E ⓪
6630△Smith E O ⓪
6636△Doran E H ⓪
6641△Walluis Stanley
6641△Wilson F E
6641 Wise L A
6642△Altorfer E C ⓪
6650△Francis L A Mrs ⓪
SE 67th av intersects
6704 Almasi A M ⓪
6709△VanBuskirk R R ⓪
6710△Moore O W ⓪
6717△Weatherford R L ⓪
6725 Comstock A D ⓪
6729△Goerig H R ⓪
6730 Leach L R
6804△Bonitz W W ⓪
6805 Under constr
6817△Fisher M A ⓪
6824△McCulloch E C ⓪
6829△Koch E F
6830 Nestle A K Mrs ⓪
6835△Hahn J P ⓪
6836△Gibson V L ⓪
6849 Bella Anton
6850△Dawes M E Mrs ⓪
SE 69th av intersects
6903△Marti Alfd ⓪
6904△Schenck F F ⓪
6909△Limber H E ⓪
6910△Elkins C R ⓪
6923 Perry L M Mrs ⓪
7004△Mostert F M Mrs ⓪
7009 Gragg C E ⓪
7015△Goertzen Earl ⓪
7016△Edgar E H ⓪
7023△Roach J A
7029△Daugherty H B ⓪
7104 Smith J T
7119△Tremont Evangelical United Brethern Ch
7120 Henke A R ⓪
7121△Brose D F Rev
7123 Shorey H R ⓪
SE 72d av intersects
107
7224△Lakie J H ⓪
7234△Arbuckle Fremont ⓪
7244△Lee Vance ⓪
7306△Barkley M J ⓪
7312 Hollingworth R B Mrs
7324△Guhlke P E ⓪
7330△Pankratz P C ⓪
7342△Longwell H H ⓪
SE 74th av intersects
7403△Savage E W ⓪
7404△Gesell F W
7411△Robinson W G ⓪
7412△Parmenter G A ⓪
7422△Geyer W A ⓪
7427△Briggs W J ⓪
7503△Call S M ⓪
7504△Moehl E E ⓪
7512△Douglas N E Mrs ⓪
7521△Stephen Fredk ⓪
7529△Coe J H ⓪
7604△Zagel M H Rev
7605△Pomeroy S T Mrs ⓪
7612△Miller H J ⓪
7625△Ford John
SE 77th av intersects
7719△Tinker L C contr
7720 Vacant
7729 Vacant
7730△Bundy K D ⓪
7806△Staple G E Mrs ⓪
7811 Beck Anna M
7814△Dinihanian M E ⓪
7827△Young D S ⓪
7828△Smith D L Mrs ⓪
7903△Day F E ⓪
7910△Haehlen G A ⓪
7911△Farrell F J ⓪
7934 Beneke Carl
SE 80th av intersects
SE 80th pl intersects
8029△Guild Bernal ⓪
8035△Keys Pearl Mrs ⓪
8042△Morrison Allan ⓪
8052△Shipley C B ⓪
8053△French L M
8056△Heiman F L
8103△Faircloth Kirby ⓪
8104△Penrose Melvin ⓪
8109△Kidwell C B ⓪
8112△Craig D C ⓪
8120△Church of Christ
8122△Snider J A ⓪
95
Unopened to SE 94th av
9402△Gefre Johanna Mrs ⓪
9405 Vacant
9417 Carlson Mary ⓪
9421△Vardiman Jerry ⓪
SE 95th av intersects
9503△Hill M J ⓪
9509△Berg A L Rev ⓪
9525△Caglia D N ⓪
9532△Richter T J ⓪
SE 96th av intersects
9608 Vacant
9611 Lamoreaux T R ⓪
9615 Vacant
9621 Shanahan G L
△Stubbs R O ⓪
9635△Cross A G Mrs ⓪
9636 Whitmore H W ⓪
9647 Calvin N F
9648 Bowman A W ⓪
9659△Hays L F ⓪
SE 97th av intersects
97
9704 Blair Oscar ⓪
Bonin D M Mrs
△Melinder J R
9707 Ludwig Roy
9719 Lee W H ⓪
9723△Kennedy Thos ⓪
SE 98th av intersects
9803△Wilder G C ⓪
9819 Sager B I Mrs ⓪
SE 99th av intersects
9911△Bervin E W ⓪
9912 Castle Lee ⓪
9929△Richard M R ⓪
9930△Michael S G ⓪
9935△Southard A L ⓪
10020△Williams T C
10027△Van Loon P J ⓪
SE 101st av intersects
10120△Barton L H ⓪
SE 102d av intersects
214

KNOTT, N — From 2657 N Williams av w
17 Howe C N ⓪
18 Vacant
19 Vacant
20-22△Jewel Ice Cream Co
23△Jee Albert ⓪
29 **Maples Apartments**
△Alcontara C C
Burns A L Mrs
△Caccam P C ⓪
Daniels Leetta Mrs
Evans Atha Mrs
△Kerry Paul jr
Moore Albert
△Potter Christine
Tskita Geo
△Webster Clarence
102 **Altano Apartments**
Carter Gerald
Martine Violet Mrs
△McCarthy Effie Mrs
Stillwell I K Mrs
103 Herndon Robt
△Littlejohn Arch ⓪
Merchant Chas
Mondey Maceo

MEN'S QUALITY CLOTHING AT LOWEST PRICES

TP	Adjoining	Source
-	✓	R. L. Polk Co. Publisher

KNOTT 1950

AUTOMOBILE AND SHOP EQUIPMENT • • • CENTURY TIRES • • • ACME AUTOMOTIVE FINISHES
TRIMMERS SUPPLIES • • • AUTO-LITE STORAGE BATTERIES
Phone BRoadway 5601 327 N. W. 10th Avenue, Corner Flanders Portland, Oregon

108 Sharon Seventh Day Adventist Ch

N Vancouver av intersects

226ΔAlexander J T ⓪
228 Cox Stanley
231ΔByars Bee Mrs ⓪
Johnson Albert jr
238-48 Emanuel Hospital nurses' home
239ΔChristian R J ⓪
243ΔMiller Inez Mrs
245ΔLangan L W
247ΔCosby Loyal
249ΔDonovan Susanna Mrs

N Gantenbein av intersects

312ΔMyers J W ⓪
322ΔThomson F A ⓪
402 Johnson L H ⓪
ΔWalker E L Mrs
410 Moore Ollie
411ΔMidthun Aline
412ΔBanks Charlie ⓪
421ΔHolcey Danl ⓪

N Commercial av intersects 215

500ΔScott M B ⓪
507ΔNielsen Helen ⓪
508ΔTurner B E ⓪
514 Nolund Amos ⓪
515ΔManager Carrie ⓪
523ΔMay Flun ⓪
531ΔLule J A ⓪
540ΔSee H G
542ΔPope J F
543ΔLincoln Horace
553ΔLeong Gum ⓪

N Kerby av intersects

601ΔWilliams T J ⓪
607ΔHorton Chas ⓪
615 Barnes Lucius
616ΔEisenbach Barbara Mrs ⓪
622ΔKnight B E ⓪
623ΔMcKeever D M ⓪
630ΔThompson Dock ⓪
631ΔKinchen Ellis ⓪
637ΔWatkins Hugh
ΔWoods C S ⓪

N Borthwick av intersects

703ΔSenior R D ⓪
708ΔFrazier Oslean
James Sydney
716ΔPowell Leonard ⓪
717ΔJones Alice Mrs
720ΔEvers R W ⓪
723 Evers Arth
Hughes Elmer
724ΔMurray Louise ⓪
726ΔHergenreder Christina Mrs ⓪
Gibson N L
729 Stephens Johnie ⓪
739ΔFair J J ⓪
743ΔThompson R C ⓪
751ΔBrown M E Mrs

N Albina av intersects

822ΔJohnekin Jessie Mrs
823ΔLaverty G W
824ΔMcGee Lutenie Mrs ⓪
826ΔTaylor Lillian Mrs
831 Vacant
837 Gayhart Norman
839ΔRichmond H L
843 **Farrell Hotel Apartments**
Berry J G
Burr Don
Crabtree David
Curran F B
Dustman H K
Elizondo Dorothy Mrs mgr
Francis K E
Hill Alvie
Holm Edith
Jacroux J D
Mays Geo
McCallon J W
McQueen Williamina
Reding R D
Shew J L
Spencer L E
847 Beauchamp H J
849 Ugleisich Edw
853ΔMills David

N Mississippi av intersects

923 Vacant
924 Gilbert T H
926 **Termis Apartments**
Barellano Vincent
Bennedit Wm
Black Cornelius
Dalton Jas
Dickinson Josef
Fisher E C
House C C
Karl Henry ⓪ mgr
Loftis J P
Nelson Harold
Olsen Raymond
Overbeck Elmer
Owsley Carlos
Page Jas
Poole Chas
Reilly Thos
Selander David
Welsh J W
932 Damon Raymond 219

N Interstate av intersects

1013ΔNational Carloading Co

N Larrabee av intersects

1108ΔLinde Air Products Co 212

KNOTT, NE—From 2657 N William av e

44 Portland Genl Elec Co (power hse)

NE Rodney av intersects

120 St Philips Episcopal Ch
St Philips Episcopal Mission
131 Smith Edw ⓪
127ΔButler V C ⓪
207ΔYounger F H
216ΔPortland Assn of Portland (Albina Br)
236ΔWolfer D A Mrs ⓪
301ΔFritschle Eug
ΔPearson Co funl dir
ΔPearson Funeral Chapel funl dirs
302ΔLichty Grace I ⓪
312 Detrick J H
313ΔCole F D ⓪
321ΔVan Diest John
331ΔWicks Lottie Mrs

NE Union av intersects 177

420 Vacant
422 **Apartments**
ΔAmato A N Mrs
ΔDahl A R ⓪
Grady Buell
ΔHulshof Herman
Savolainen John
431ΔWolf Conrad ⓪
432 Vacant
434 Vacant
442ΔPazeotpoulos G C ⓪
443 Thaysen M H Mrs ⓪
Thornton R H
505ΔHundeby Christine Mrs
Sorenson C H ⓪
506ΔBrannan Neoma Mrs ⓪
516 Harbour L U
517ΔPowers J A
522ΔAllen C M ⓪
523ΔCollier Thos
Tollison E E Mrs ⓪
534 Vacant
535ΔTrimble M L Mrs ⓪
536ΔHall B C
541 Paul Guy ⓪
Reimer F F
ΔSpain I P Mrs
547ΔJessup E M Mrs ⓪
Peake R L
548ΔOgden D D Mrs ⓪
602 Goodboe C E
603ΔDaklos W J ⓪
606ΔHaan A D Mrs ⓪
616ΔKaib F L ⓪

NE 7th av intersects

737 Hanousek Josef
ΔSchmeer J C ⓪

NE 8th av intersects

806ΔCherkezov Theo ⓪
809ΔThodos Magdaline Mrs ⓪
828ΔStaples M F Mrs ⓪

NE 9th av intersects

910ΔStaver A V Mrs ⓪
911ΔHarbour A L ⓪
930ΔJones H V
933ΔVranizan M C ⓪

NE 10th av intersects

1007ΔTanzer J S ⓪
1010ΔRosencrantz A M ⓪
1026ΔKrane B L Mrs ⓪

NE 11th av intersects

1104ΔTinker G W jr ⓪
1107ΔCaluwaert J P ⓪
1128ΔChrist J H ⓪

NE 12th av intersects

1206ΔLawrence Boyd ⓪
1209ΔPearlman Phillip ⓪
1229ΔSpivak Henry ⓪
1234ΔStein W F ⓪

NE 13th av intersects

1310ΔHageman C D ⓪
1311ΔAsbury R B ⓪
1330ΔRaymond M L ⓪
1331ΔRosenfeld Benj ⓪

NE 14th av intersects

1408ΔShaw M S ⓪
1424ΔDouglas V A ⓪ phys
Russell D W

NE 15th av intersects

1511ΔMiller R E Mrs ⓪
1529ΔOsborn Harriet E ⓪

NE 16th av intersects

1608ΔBoxer Israel ⓪
1609ΔSmith H C ⓪
1621ΔDay D L ⓪
1628ΔSpellman W M ⓪
1633ΔKerr L H Mrs ⓪

NE 17th av intersects

1719ΔPearson Arth ⓪
1728ΔKendall J W ⓪

NE 18th av intersects

1808ΔEwing E J Mrs ⓪
1811ΔLang C B ⓪
1828ΔBarnett J G ⓪
1829ΔSchatz P P ⓪

NE 19th av intersects

1909ΔStaples F L ⓪
1910ΔCaraplis H A ⓪
1925ΔGibbs Z R Mrs ⓪
1935ΔDunn M M Mrs ⓪

NE 20th av intersects

2000ΔLondon E B ⓪
2011ΔEwers B F ⓪
2029ΔAlhadeff S T ⓪
2030ΔPowers Alfd ⓪

NE 21st av intersects

2110ΔCottrell G W ⓪
2111ΔThomas W H ⓪
2120ΔMcGovern J D ⓪
2129 Hoyt A D ⓪
2130ΔScholl Fred ⓪

NE 22d av intersects

2228ΔHorstkotte F W ⓪

NE 23d av intersects

2309ΔVaughan E A ⓪
2310ΔHeyting J F ⓪
2324ΔConnor F L ⓪
2331ΔSkinner Sena Mrs ⓪

NE 24th av intersects 181

2407ΔCooper Wm ⓪
2427ΔDonovan Mildred Mrs ⓪
2437ΔArcher J D ⓪

NE 25th av intersects

2510ΔFinney W W ⓪
2525ΔHeartt E R
ΔMalmquist A C ⓪

NE 26th av intersects

2611ΔLockyer M E
2627ΔLewis J I ⓪

NE 27th av intersects

2717ΔAbernathy W E ⓪
2727ΔSchafer C O ⓪
2730ΔSpellman Abr ⓪
2740ΔSalvard C M ⓪

NE 28th av intersects

2811ΔLamb R E ⓪
2814ΔBudro F A ⓪
2821ΔIverson O A
2828ΔButler H T ⓪
2833ΔHockenyos Nellie Mrs ⓪
2834ΔBlake Pat ⓪

NE 29th av intersects

2900ΔBorg A O ⓪
2904ΔLarson R T
2905ΔStedman W R ⓪
2911 Lantz M S
ΔMcCutcheon L E ⓪
2914ΔNeilsen C M ⓪
2921ΔLamb D P ⓪
2933ΔBeers G S ⓪

NE 30th av intersects

3003ΔRogers G F ⓪
3017 Hockinson A M Mrs
ΔParsons R E ⓪
3021 Vacant
3032ΔRosenfeld Morris ⓪
3033ΔSchneiderman Paul ⓪

NE 31st av intersects

3104 Vacant
3107ΔTerrill J B ⓪
3111ΔLythgoe E A Mrs ⓪
3112ΔMesher S A ⓪
3123ΔMoholt C R
3124ΔPender D J ⓪
3132ΔFerrel Elmer ⓪
3133ΔReeves O G ⓪

NE 32d av intersects

3200ΔGorrell G N ⓪
3203 Wagner Louise Mrs ⓪
3208ΔMcMillan C E Mrs ⓪
3209ΔBecker P F ⓪

NE 32d ct intersects

3215ΔMcDonald P E ⓪
3220ΔScott A R Mrs ⓪
3223 Beall F L ⓪
3224ΔStrahl N F ⓪
3229ΔThorsell B P
3232 Garfield G G
3236ΔLeach A O ⓪

NE 32d pl intersects

3249 Daniels F C ⓪
3261ΔRowell H M

NE 33d av intersects 183½

3300ΔHay Danl
3330ΔButler E Y ⓪

NE 34th av intersects

3405ΔGrant Parks Baptist Ch

NE 35th av intersects

3510ΔTorgerson Ricord ⓪
3511ΔGordon R J ⓪
3530ΔWilhelm John ⓪

NE 35th av intersects

3550ΔSeaman W I ⓪
3554 Seaman W D
3560ΔDeWitz H J ⓪
3564ΔPewtherer G C ⓪
3565ΔLevin Wm ⓪
3570ΔJohnston O E ⓪
3571ΔStrahorn A W ⓪
3576ΔOrth Alfd ⓪
3577ΔStaudenmier W J ⓪
3581ΔLodell C A ⓪
3584ΔReynolds J C ⓪
3585ΔEspe L J

NE 36th av intersects

3610ΔGong Fred jr ⓪
3615ΔDixon J H ⓪
3616ΔJohnson C G ⓪

NE 37th av intersects

3711ΔHeintz A C ⓪

NE 38th av intersects

NE 39th av intersects

3928ΔGreenfell L M Mrs ⓪

NE 40th av intersects

4000 Clostermann A G ⓪
4014ΔHaynes W E ⓪
4031ΔDorothy D D ⓪
4032ΔHill B M Mrs ⓪

NE 41st av intersects

4110ΔMillard L G ⓪

NE 42d av intersects 234

KNOWLES AV, N—From 3133 N Portland blvd n

6505ΔBurke W E ⓪
6521ΔPolk B B ⓪
6532ΔVandermast F J ⓪
6600ΔWilkins M H ⓪
6606 Berger C E ⓪
6614 Ballinger G L
6620ΔChilds R W ⓪
6628ΔSimila T O ⓪

N Liberty intersects

6708ΔStevens A R ⓪
6728ΔMasters E L Mrs ⓪
6731ΔMcCarter F S Mrs ⓪
6800ΔMoser J L ⓪
6808ΔEndresen E J ⓪
6809ΔStephens L E ⓪
6826ΔCarpenter M C
6827ΔUrbauer W S ⓪

N Saratoga intersects

6904ΔWilson J G ⓪
6905ΔPace J B ⓪
6914ΔLaPorte L R ⓪
6915ΔCary O H ⓪
6925ΔJorgensen L J ⓪
6933 Davidson W L
6941 Fischer E C ⓪
6948 Stenson Curtis
ΔWeaver W L
6949ΔCarmichael V T jr ⓪
6955ΔThomas I E ⓪
6956ΔRotto E T ⓪
6965ΔFoster R S ⓪
6966ΔCampbell G H ⓪
6974ΔMunson O M ⓪
6975ΔHorton I H ⓪

N Bryant intersects

7006ΔStorli O T ⓪
7007ΔBath Frank ⓪
7025ΔOlson L C ⓪
7034ΔElkins E E ⓪
7047ΔRoeder J E ⓪
7057ΔHirsekorn M N ⓪
7058ΔMacDonald Howard

N Morgan intersects

7103ΔPorter Eliz Mrs ⓪
7106ΔWillmaser F A ⓪
7117ΔGarrett J A ⓪
7128ΔBrowning R E
7138 Vacant
7207 Little M J ⓪
Reams E L Mrs
7214ΔSimila G A ⓪
7223ΔPopejoy J J ⓪
7224ΔWashburn C W ⓪
7234ΔLarson J C ⓪

N Holland intersects

7304ΔHunt C A ⓪
7305ΔDonovan M L Mrs ⓪
7311ΔRogers R A ⓪
7314ΔStollar A D Mrs ⓪
7323ΔHay M E Mrs ⓪
7331ΔLiedtke F A ⓪
7338ΔSmith F L ⓪
7339ΔWolff Geo ⓪
7409ΔSterup S H ⓪

N Lombard intersects 172

LABBE AV, SW (Green Hills) 2 w intersection SW Dosch rd and SW Patton rd

WARM
FURNA
AUTOMA
OIL BUR
AIR-CONDITI
PLAN
FUEL
Make your individual arrangem by using INDIVIDUAL PAYM
MONT
DISPLAY R
S.W. SIXTH
BR 5
Want Buy Want Sell
CA & CA
REAL
ONE
PORTLA
LEADI
REAL ES
BROK
HOM
BUSIN
PROPER
BUSIN
OPPORTU
NOTA
PUBL
INSURA
WHEN IN SEATTLE

TP	Adjoining	Source
-	✓	R. L. Polk Co. Publisher

RUSSELL 1950

1780△Granquist Axel ◎
1787△Lessane C T
N Hancock intersects
1800△Halvorson Ole
△Kuzmanich Matt ◎
△Miller M C
1807 Hutchison H W
△Stewart G G ◎
1812 Vacant
1821 Warren J H ◎
N Wheeler pl intersects
215
1936 Vacant
Unopened to N Page
2322 Decker E M
Harms John ◎
2326△Class C E
2405 Radzynski John ◎
2408△Rininger R D ◎
2418△Sands J A
2423△Fahey L T
2426△Hamilton D B
2427△Mason Jas ◎
2503 Hill J A
2504 Neal Richd
2506△Rivers Alfd ◎
△Young David
2507△Malone J C ◎
2512△Wells B T Rev ◎
2518 Lind Lena Mrs
△Visnaw Lillian Mrs ◎
2522 Curtis Chas
2526△Brown Nat S ◎
N Russell intersects
156

ROSS ISLAND WAY, SW — From 2700 b'k SW Arthur s then e as west approach to Ross Island Bridge
172

ROSWELL AV. SW (Council Crest)—N of SW Montgomery dr
2742△Pattullo D S ◎
2747△Fairbank Dexter ◎
2752△Hott L A ◎
2757△Walker R B Rev
2771△Chambers R N ◎
2783△Snow J Z ◎
△Snow B H ◎
2793△Grimm J M
2799△Law R U ◎
SW Montgomery dr intersects
126

ROTHESAY AV, NW (Blythswood)
132

ROWLAND AV. SW (Jefferson Street Add)
157

ROYAL COURT, NE — From 3632 NE Flanders n and e
412△Smith A W ◎
417△Tschirgi H F ◎
424△Woodward R J ◎
427△Shepard W E ◎
434△Stevens J C ◎
439△Jacobberger V W ◎
444△Eisenberg Saml ◎
445△Hoover E W
453△Hammersly C A Mrs ◎
NE Glisan intersects
155
507△Widmer J R ◎
508△Taylor E D ◎
522△Gordon E G ◎
527△Lewis J H ◎
530△Galvin T M ◎
537△Foster P H Mrs ◎
544 Boehmer D W
△Engdahl P L ◎
547△Hrdlicka E A ◎
554△Parker C B ◎
559△McGrew R P ◎
565△Collver R A ◎
566△O'Toole A J ◎
NE Peerless av intersects
600△Snook Rita M ◎
605△Finegan H J
610△Hundley B A ◎
617△Galbraith J G ◎
620△Hagenbach G W ◎
631△English Ellen ◎
NE Imperial av intersects
637△Nash F E ◎
647△Ebener H F ◎
654△Umbarger D E ◎
655△Klinke H O ◎
662△Coykendall L M Mrs ◎
667△Gomersall F J ◎
674△Gunning P E ◎
684△McCafferty C N ◎
708△Williams J D ◎
715△Baylis Leonard ◎
718△Cunningham Walter ◎
723△Stringer J J ◎
728△Shank J B ◎
735△Hibbitt R W ◎
740△Avanetis C N ◎
747△Stuart Peter ◎
752△Mason C L ◎

755△Larson D B ◎
764△Davison J K
NE 39th av intersects
159
3904△De Armond C D Mrs ◎
3913△Woodyard R W ◎
3914△Fahnrich Nathan ◎
3921Mackin W B ◎
3924△Helier P W ◎
3933△Fliedner W L ◎
3934△Lightburne H E ◎
3945△Starkey W W ◎
3946△Laurence A H ◎
4004△Hunt J W ◎
4005△Priebe Frank ◎
4013△Elliott F L ◎
4013△McLarney F B ◎
4024△York G R
4025△Thomas F M
4034 Howes M V ◎
NE 41st av intersects
4104△Hadley K B ◎
4114△Ryan R W ◎
4124 Vacant
4132△Hammersley L C ◎
4142△Beck R F
△Crow A R
4154△Linster A A ◎
4160△Sarkie J E
NE 42d av intersects
4204△Rice R N ◎
4214△ABC Oil Distributors
△Lehr W H ◎
4232△Suckow G R ◎
4244△Diamond Distributing Co
△Wilmot L F ◎
NE Fir av intersects
NE 43d av intersects
4318△Francis D S
4323△Bome L W ◎
4332△Conley J N ◎
4333△Ray R L
NE 44th av intersects
4403△Pigg J H ◎
4406△Lowenthal Benj
4411△Stratford R B ◎
4414△Balisteri Sam ◎
4423△Hall G A ◎
4428△Israel Arth ◎
4431△Kunkel P W dentist
4438△Boster H C ◎
4441△Gilmore M F
4448△Hermann O H ◎
4455△Morgan Hector ◎
4505△Torgeson A E
4506△Schafer J C ◎
4515△Zavin W H ◎
4520△Schroder E F ◎
4601△Gilbert T C ◎
4604△Schulmerich Viola E ◎
4605△Ernst Peter ◎
4614△Hamilton L S ◎
4621△Hickey Jas ◎
126

ROYAL ROAD, NW (Regents Heights)
168

RUBY TERRACE, SW—Fr intersection SW 4th av and S W Hume ne
8020△Bressie Y C ◎
8030△Anderson J R ◎
8035△Page A S ◎
8120△Billiter David ◎
53

RURAL, SE—From 7101 SE 13th av e
1335 Schwartz Albert ◎
1334 Cole L L Mrs ◎
SE 14th av intersects
1409△Brown E M ◎
△Pac Storage & Dely Co
1423△Anderson S S ◎
1426△Powell O U ◎
1432△Nickles A E Mrs ◎
1435△Ketelson Julius ◎
1504△Geymer Nicholas ◎
1507△Gierster Louis ◎
1514△Smith M A Mrs ◎
1515△Bettger Saml ◎
SE 16th av intersects
1612△Koeppe G A ◎
1624△Sorenson W P ◎
1625 **Carolyn Apartments**
△Babcock D M Mrs
△Houston Mabel G
△Kittner M D Mrs
△LaHale G S
McCullough Vivian Mrs mgr
△Smith B B Mrs
SE Milwaukie av intersects
109
Unopened to SE 36th av
3605△Fulton R E ◎
3617 Smith John ◎
3620 Sundquist R H ◎
3649△Courtney W B landscape gdnr

3667△Stuart G M ◎
3671△Rumi F P ◎
SE 37th av intersects
3717△McKey R E ◎
3725△Canestro J A ◎
SE 38th av intersects
3801△Collins J B ◎
3806 Ullman J R
3814 Under constr
3815 △Nelson E C ◎
3908 Stark L C ◎
3910 Vacant
4005△Spadafore A E Mrs
4028△Brusco Jas ◎
SE 41st av intersects
4111△Morello H H ◎
4115△Porth C F ◎
4124 McCarty Jos ◎
4151 Blazek E J ◎
SE 42d av intersects
4214△Wright R H ◎
4215 Washburn A M Mrs ◎
4235△Ivey W R pntr ◎
4331 Vacant
4404△Holden & Richart Contrs
△Holden A H ◎
4414△Speer T M ◎ flr lyr
4445△Williams I E Mrs ◎
4446△Kelsey F J ◎
SE 45th av intersects
113
Unopened to SE 87th av
SE 87th av intersects
8716△Patchin G W ◎
8726△Craig M E ◎
8733△Mateson W C ◎
8736△Manson O W ◎
8742 Mitchell Kurt ◎
8743△Tonseth E R ◎
8744 Depperman J R
8757 Tanner R E ◎
8808△Goodwin I C Mrs ◎
8815△Norman Jas ◎
8819△Agee L C ◎
8820△Boynton C H ◎
8840 Vacant
8910△Boivine W C ◎
8923△Wellin W P ◎
8930△Nichols L V Mrs ◎
8940 Moxley L E ◎
9005△Fox M V
9022△Coffman C A ◎
9025△Boyles G B ◎
9116△Diaz J E ◎
SE 92d av intersects
214

RUSSELL, N—From 2529 N Williams av w
1△Matthieu Drug Co
5△Carmen Sylva Candy Co
7 **Apartments**
Eagleton D M
Fox Bud
Fox Virginia Mrs mgr
Rutherford G L
Tomlin E L
△Wyman F W
10△Wong J K
11△Perkins Clnrs
Perkins E W
14 Neer J R barber
15 Hardy W B shoe repr
16△Philbin Mfg Co battery reprs
17 **Apartments**
Adkins Wade
Greene J H
Hadler A A
△Henderson J W
△Johnson Henry
Sellers J D
Smith Jas
19△Paul's Paradise restr
24△Albina Cash Mkt whol meats
27 Vacant
31△Nielsen N L & Son pntrs
34 Vacant
35△Demme Bros Inc paints
36 Vacant
37△Sommerlade G W acct
109 Vacant
111 Bennett C W
△Snyder G S
N Vancouver av intersects
212△Western Lbr Co
225△Albina Pipe Bending Co plmbg sups
N Flint av intersects
N Gantenbein av intersects
315△Newell Truck Equip Co
316 Pal Club
321 Vacant
323△Griffin J R
325△Reisbeck E R
327△Waddington R E
401△Elliott L C Mrs
403△Mathews J A
405△Judge J C

407△Wolf V G
411 Wood Harvey
413 Pedersen P E
423 Cratt H T
△Scott Dee
N Commercial av intersects
506 Hughes Arth ◎
516△Thorburn M E
531 McCollum Floyd
535 Class C J
537 Vacant
541 Hansen C J
551 Danja Hall
N Kirby av intersects
602-08 Vacant
635△Petersen H H ◎
637 Maurer Erna Mrs
637½ Sims J M
639△Maurer Erna Mrs gro
641 **Apartments**
Bakke K E
Gardner A C
△Nelson L P ◎
Solomon J P
645 Nelson Jack Mfg Co (whs)
N Ross av intersects
656△Nelson Jack Mfg Co concrete products
664△Sturm Elevator Co mfrs
667△U S Willow Furn Mfg Co
686△Russell Street Pool Room
N Borthwick av intersects
703△Moyer Lewis dry gds
707 **Cozy Apartments**
Bartell Benj
Cedar J W
Evanoff Dobry
Gerske Jos ◎
Greer L C mgr
Lisoski Chester
McGrew Leonard
Scott Thos
Tallard Guy
Woodard A A
713 Vacant
717△Leo's Place beer parlor
736△Britton Harriett ◎
Mt Moriah Tabernacle
738 Burke Eug
Lawrence Richd
740△Jones Phil Food Mkt gro
743 **Russell Apartments**
Borstad Edna Mrs
Brown N D
△Brown Nyal mgr
Drinkard D S
Grossi Philip
Hart K J
Jones E W
Kaprielian Gordon
Krueger John
Phillips Kenneth
Pierce R K
Plough O H Mrs
Valdez R F
747△Pace T M restr
753 Gimba Minosuke clo prsr
N Albina av intersects
801△Superior Automotive Products auto access
807 Vacant
809 **Davis Apartments**
Catlin Arth
Coates Benj
Crowley Jos
DeCamp Leon
Falconer E J
Kicin Louis
Lesson Albert
Marshall Pauline Mrs
Ryan Jas
Schmidt Geo
Sullivan Patk
Wigle Silas
813 Northwest Variety Store
816 Vacant
817 Vacant
818 Thomas Myrtle
819 Perry Washington barber
820 Northwestern Piano Supply Co reprs
822 Joe's Shoe Shop
826△Oller Mary Mrs
828-32△City Galvanizers Co
836△White Eagle Cafe
838 Worek Saml
847△Page Ware Figurines
Page G H
849 **St George Apartments**
Houghton C L mgr
855△Sam's Place restr
N Mississippi av intersects
901△Chris' Place beer parlor
907△Tracy J D restr
921 Andy's Barber Shop
923 Vacant
927△Popular Tavern Cafe beer parlor
931 Home Lodging House
△Hubl Gustave ◎ mgr

412 Pittock Block, Portland, Oregon
Over $2¼ Billion of Insurance in force
ATwater 8

Four Year Course Leading to Degrees of D.C. and N.D.
CHIROPRACTIC

TP	Adjoining	Source
-	✓	R. L. Polk Co. Publisher

RUSSELL 1950

RETAIL CREDIT ASSOCIATION

★ NON-PROFIT ★ LOWER RATES ★ BEST NATIONAL COVERAGE ★

RUSSELL, N—Contd
943Δ Modern Pattern Wks ptrnmkrs
Δ Premier Mfg Co trailer equip
947 **Powell Apartments**
Δ Allen S B Mrs
Beacham Jennie Mrs
Δ Bonner Arch
Brown David
Burris Anderson
Byrd Hazel Mrs mgr
Δ Byrd Melvin
Clemens Millie Mrs
Colbert Saml
Crittenden John
Egell Lindell
Δ Evans Steve
Grimes Etta M
Δ Irons Howard
Irving Nathaniel
Johnson Angus
Jordan Leroy
Kelly Rosalie Mrs
McKeller M L Mrs
Parker Willie
Patterson Leroy
Robinson General
Rogers Wm
Sanders Jesse
Steen Louis
Walton Zack
Whitfield Luella
949Δ Interstate Tavern beer parlor
949 **Apartments**
Burns Wm
Claflin Sydney
Griffin Louis
Haukass Adolph
Helling O E
Hill Oliver
Jellison Thos
Lowry Roy
McVicker Florence Mrs
Moore Ray
Nordstrom H S
Rausch Anthony
Smith M E Mrs
Van Severen Henry
Williamson Lee
219
N Interstate av intersects
1021Δ Westland Forwarding Co Inc
1027Δ Merchants Shippers Assn
1049 Vacant
N Larrabee av intersects
1101 Mecca Lunch
1111 Union Pac R R Co (club house)
ft Albina Dock
ft Δ Union Pacific Railroad Co (Albina Shops)
ft Δ Union Pacific Railroad Co (dock)
ft Δ Union Pacific Railroad Co (motive power dept)
ft Δ Union Pacific Railroad Co (stores dept)
212
RUSSELL, NE—From 2529 N Williams av e
2Δ U-Neek Clnrs
6 Ideal Barber Shop
11 Vacant
15Δ Full Gospel Temple of Prayer
Greater Baptist Ch
17 Spinney Earl
22Δ Albina Tavern
26 Groves John plmbr
28 Reunion Sheet Metal Shop whse
30 Vacant
32 Tramblay Anna Mrs
36 Vacant
38Δ City Police Aux
City Police Reserves (Sunshine Div)
45 City Fire Battalion Chiefs Hdqrs (Dist 3)
Δ City Fire Engine Co No 8
City Fire Truck Co No 5
52Δ Jewell Glass Co glaziers
56 Ewing F H
61 McSwain B M
62Δ Wagenaar A J ©
68Δ Grout J B ©
70 Anderson B F
71Δ Amer Lutheran Ch Ofc
73 Bethesda Lutheran Ch
76Δ Brown O F Rev ©
81 Vacant
82Δ Rothman Wm
84Δ Dobry J H
86Δ Delaney L J
88Δ Rhain Chas
91Δ Canteen Co of Ore vending machs
NE Rodney av intersects
102 Good Samaritan Ch of God
106Δ Searcy Florine Mrs
108Δ McGreal Furnace Co
116Δ Prince Hall Masonic Assn
120Δ YMCA (North Central Br)
128Δ American Legion Auditorium
Δ American Legion Navy Post 101
201Δ Dental Alumni Assn U of O
Δ Lewin's Addressograph & Mailing Serv
Δ Oregon Reservist The publication
Δ Reserve Officers Assn
203 Rein A W
207Δ Knapp Kraft Wood Ware
212Δ Connor Tom
217Δ McKee R W
218 Brown Jas ©
222 Vacant
222a Lichty H M ©
223Δ U S Post Office Albina Sta
228Δ Smith Mollie Mrs © aviarist
230Δ Hatter Rhoda Mrs ©
236 Glan W C ©
304Δ Hermosa Products Co toilet preparations
Δ Rider P S
305Δ Century Mtlcraft Corp cooking utensils
316Δ Hansen T H ©
318Δ Brennan Clyde ©
321Δ Bell Errol
Δ Eberle Shoe Store
322 Storrs M J
326 Vacant
328 Ye Olde Shoppe wood turners
332 Vacant
NE Union av intersects
171
420 Vacant
426 **Stiles Apartments**
Alarcon E C
Erickson Arth
Gransbury R C
Larson B C Mrs mgr
Δ Larson Gust
Rankin P B Mrs
Δ Salisbury K L
Tomlinson C W
Δ Walker Duane
Δ Wruble Ted
432Δ Collins D E
Collins L A
444Δ Peterson Nona C
445Δ Chandler A B ©
446 Vacant
506 Kloeppel A J
507Δ Sharman I L Mrs ©
511Δ Baeckel Henry ©
512Δ Ramsdell H A Mrs ©
520 Anderson A R
522Δ Albright H W
528Δ Pantano Michl
533Δ Ehlenberger Karl ©
534Δ Paul H K
541-43Δ Soehl F E ©
545a Vacant
546Δ Sarti A J ©
608Δ Swan J M ©
609Δ Fursman O C © contr
612Δ Cox C A ©
Cox Jas ©
616Δ Paulus Pauline Mrs
626 Poteet C E ©
632Δ Wolf John ©
Unopened to NE 27th av
149
8639Δ Funnell T W ©
8640Δ Hildebrand J F
8705Δ Norton C E ©
8706Δ Jorgens F J ©
8715Δ Callbreck R E ©
8716Δ Helm F L ©
8725Δ Johnston F W ©
8728Δ Geary A T ©
8738Δ Mulkey L L ©
8803Δ Renner A F ©
8804Δ Abendroth Ray ©
8813Δ Jakeway J E ©
8814Δ Bliven W D ©
8822Δ Vosatka Geo ©
8824Δ Martin F M ©
8833Δ Rouse D M ©
8834Δ Winn Chester ©
8845Δ Campbell G C ©
8859Δ Schwarze F H
8902Δ Sample H C jr ©
8903Δ Betz R E ©
8912 Smith Robt ©
8913Δ Borstad G E ©
8922Δ Rajeski Z J ©
8925 Vacant
9832Δ Hendrickson A Mildred
8942 Benson L G W ©
9006Δ Coan R N ©
9016Δ Mason G D ©
9102Δ Redinger E L ©
9107Δ King H E ©
149
RUSSELL PLACE, NE—Fr 1 n intersection NE 88th av NE Russell w 2 blks
8746Δ Larson A C ©
8756Δ Waddle H W ©
8806Δ Karitis A E ©
8817 Reed E K ©
8831Δ Cieminski M W ©
8834 Cowan R D jr ©
8845Δ Hawes R H ©
8848Δ Smith F W ©
8862 Schenck R L ©
9026Δ Carley J J ©
232
RUSSET, N — From 7527 N Williams av w
6Δ Coughlin C L Mrs ©
26Δ Hall H H
106Δ Matheson Angus ©
115Δ Stamper J K ©
Stamper L E Mrs beauty shop
116Δ Pfeifer Armelia Mrs
131Δ Johnson G C ©
N Vancouver av intersects
217Δ Steele A F S ©
224Δ Tromp W C ©
227Δ Jacobs F E ©
234Δ Montgomery A K ©
237Δ Curran E D ©
306Δ Finzer M F ©
307Δ Weiss Wm jr ©
314Δ Donin L I ©
315Δ Siebler W F ©
320Δ Lerman Ephriam ©
321Δ Otterstedt E M ©
327Δ Caldwell E C ©
328Δ Currier J E ©
N Commercial av intersects
405Δ Gilstrap W J ©
406Δ Thomas B P ©
415 Jossy Rowena Mrs
416Δ Huebner Wm ©
N Kerby av intersects
515Δ Wilkins T R ©
525Δ Luce L E ©
527Δ McDevitt C W ©
537Δ Marson Jos ©
545Δ Henzler O R ©
548Δ Demme Frank ©
625Δ Jokumsen A K Mrs ©
628 Dodds Clyde ©
634Δ Ellinwood R E ©
635Δ Holzman J V ©
644Δ Brown R W ©
645 Griskey Jos
708Δ Collins F J ©
709Δ Ellison E S ©
716Δ Skalbeck R P ©
719 Murray E W ©
728 Chenette P B Mrs ©
735Δ Chenette J J ©
N Albina av intersects
823Δ Banick A J ©
824Δ French D E ©
831Δ Hickey A E ©
840Δ Berkey W H ©
841Δ King R L ©
847Δ Gustafson H T
856Δ Goheen D C ©
863Δ Parker M C ©
866Δ Doss L J Mrs ©
N Mississippi av intersects
915Δ Boehr I I ©
924Δ Lindsay L L ©
925Δ Heindl J J ©
932Δ Schroeder W C ©
1008Δ Pierce L R ©
1011Δ Blaker R C ©
1019Δ Mac Rae A M Mrs ©
1022Δ Craig A J ©
1029Δ Brown M Z ©
West K M Mrs ©
NE 11th av intersects
1102Δ Rathbone F E ©
1109Δ Clark R C ©
1112Δ Nissen J L ©
1116Δ Brownell W R ©
1122Δ Beutz J P ©
N Minnesota av intersects
1204Δ Rippen F C ©
1205Δ Sumpter E M Mrs ©
1214Δ Stoll H J ©
1215Δ Pownder R R ©
1224Δ Orkney E M
1225 Huebner Henry ©
1234Δ Evans R G ©
1235Δ Dudleston Marvin ©
1243 Vacant
1244Δ Wilson L C ©
1249Δ Siedow Lawrence ©
1254Δ Green R C ©
1263Δ Rappe W N ©
1264Δ Bircket K D Mrs ©
1269Δ McGarr C H ©
N Montana av intersects
1305 Sampson M L ©
1306Δ Lommasson Willis ©
1316Δ MacDonald W M ©
1324Δ Morgan Frank ©
1327 Sudlow J R
1333Δ George A E ©
1334Δ Weis Meta Mrs ©
1407Δ Hudson W T ©
Δ Webb L E ©
1414Δ Zuckerman Alex
1415Δ Smith A K ©
N Interstate av intersects
238
1517Δ Childers A H
1527Δ Tupper Edna M ©
1535Δ Gilligan R E ©
1605Δ Berselli Bruno ©
1621Δ Evans H E ©
1631Δ Richards H E ©
1639Δ Rieman R A ©
1705Δ Hohnstein A C
N Fenwick av intersects
1811Δ Montag R T ©
1814Δ Barner Eva Mrs
1834Δ Tatro Irma M ©
1835Δ Blake J C ©
1849Δ Reynolds D G real est
N Elmore av ends
N Denver av intersects
1915Δ Muck C E ©
1926Δ Parker S B ©
N Omaha av intersects
2325 Streit A F ©
2326Δ Bailey V W ©
2335Δ Swofford J O ©
2338Δ Conrad R G ©
2345 Rosenquist J G ©
2346Δ Dickson M L Mrs ©
2354 Simmons F B ©
2407 Hill Robt ©
2416Δ Woods C N ©
2417Δ Schmutzer H E ©
2426Δ Smiley S C ©
2427Δ Haraden F E ©
2436Δ Laursen O W ©
2444 Vacant
N Delaware av intersects
239
2504Δ Carpenter K T ©
2507Δ Hennen S R Mrs ©
2517Δ Kalmbach Geo ©
2518Δ Johnson L E ©
2525Δ Blackorby Eleanor C ©
2526Δ Carter H R ©
2532Δ Jones E R ©
2537Δ Pixler Wm N ©
2549Δ Bell Fred ©
2550Δ Skovbo A E ©
2600Δ Udell W N ©
2603Δ Doughty W C Rev
2610Δ Heikkala G A ©
2624Δ Hoggins R D
2629Δ Merrill C B ©
2634Δ Schwerin F H Rev
2643Δ Stuart C E ©
2650 Peninsula Peace Lutheran Parish House
2657Δ Ferry E V ©
N Burrage av intersects
2705Δ Walkins W G ©
2706Δ Morrow Caroline Mrs ©
2715Δ Morrow J H ©
2720 Deeke H E ©
2725Δ Dickson J R ©
2730 Bach E M Mrs ©
2801Δ Robbins Bob Dump Truck Service
Δ Robbins N A ©
2811Δ Peterson L H ©
2814Δ Clason F F ©
2821 Barber D E Mrs
Δ Hirsch Jake
2826Δ Hoffman W R ©
2832 Halstead L K Mrs
2841 Bohlman L D Mrs
2902Δ Wallin Emilia Mrs ©
2903Δ Stonier J L ©
2910 Vacant
2911Δ Fairfield Hotel
Δ May N C Mrs ©
2929 Olson H J © repr shop
N Peninsular av intersects
3107 Holfe Grayson
3111Δ Joyce J T ©
3114 Larson D H ©
3124Δ Parson D E ©
3134Δ Renoud J A ©
3137 Murphy E E ©
N Drummond av intersects
Unopened to N Emerald av
3262Δ O'Neal D L
3271Δ Hufford G J ©
3301Δ Haselton V S
3315 Leer E M Mrs ©
3373Δ Van Scyoc Guy ©
N Gravenstein av intersects
3404Δ Hable A J ©
3407Δ Pischer N L Mrs ©
3417Δ Reed H E ©
3428Δ Fahrenwald M I Mrs ©
N Wabash av intersects
3514Δ Hansen C T ©
3523Δ McQuaig B E ©
3524Δ Barsch Reinhold ©
3535Δ Stevens B H ©
3601Δ Sloan C C
3609Δ Stevens E B ©
3616Δ Wickstrom Isaac ©
3623Δ Ross N D ©
3630Δ Leckberg Herman ©
3635Δ Zingler E B ©
3644Δ Wheaton Wm ©
3645Δ Lorenzen L A ©
3647 Under constr
3714Δ Weston W A
3723Δ Heckman N A ©
Δ Kaiel Salaba ©
N Washburne av intersects
Unopened to N Chautauqua blvd
241
N Emeretta av intersects
N Lombard av intersects
232
RUSSET, NE—From 7527 N Williams av e
4Δ Cervetto J T ©
14 Cervetto Carlo ©
Δ Ezetta P B
23Δ Sampson Morris ©
24Δ Hanson C C ©
34Δ Kalin A M ©
35Δ Trimble G H ©
44Δ Bnyart T A ©
45Δ Lewis R J ©
53Δ Grimm W R ©
56Δ Reghitto M J ©
76Δ Metcalf D J ©
NE Rodney av intersects
118Δ Staley J E ©
130Δ Smiley Ray ©
133Δ Andrews C W ©
140 Vacant

Talley-Duckman PORTLAND, OREGON
MEN'S QUALITY CLOTHING AT LOWEST PRICES

TP	Adjoining	Source
-	✓	R. L. Polk Co. Publisher

RUSSELL 1950

1780△Granquist Axel ⓪
1787△Lessane C T
N Hancock intersects
1800△Halvorson Ole
△Kuzmanich Matt ⓪
△Miller M C
1807 Hutchison H W
△Stewart G G ⓪
1812 Vacant
1821 Warren J H ⓪
N Wheeler pl intersects
215
1936 Vacant
Unopened to N Page
2322 Decker E M
Harms John ⓪
2326△Class C E
2405 Radzynski John ⓪
2408△Rininger R D ⓪
2418△Sands J A
2423△Fahey L T
2426△Hamilton D B
2427△Mason Jas ⓪
2503 Hill J A
2504 Neal Richd
2506△Rivers Alfd ⓪
△Young David
2507△Malone J C ⓪
2512△Wells B T Rev ⓪
2518 Lind Lena Mrs
△Visnaw Lillian Mrs ⓪
2522 Curtis Chas
2526△Brown Nat S ⓪
N Russell intersects
156

ROSS ISLAND WAY, SW — From 2700 b'k SW Arthur s then e as west approach to Ross Island Bridge
172

ROSWELL AV. SW (Council Crest)—N of SW Montgomery dr
2742△Pattullo D S ⓪
2747△Fairbank Dexter ⓪
2752△Hott L A ⓪
2757△Walker R B Rev
2771△Chambers R N ⓪
2783△Snow J Z ⓪
△Snow B H ⓪
2793△Grimm J M
2799△Law R U ⓪
SW Montgomery dr intersects
126

ROTHESAY AV, NW (Blythswood)
132

ROWLAND AV. SW (Jefferson Street Add)
157

ROYAL COURT, NE — From 3632 NE Flanders n and e
412△Smith A W ⓪
417△Tschirgi H F ⓪
424△Woodward R J ⓪
427△Shepard W E ⓪
434△Stevens J C ⓪
439△Jacobberger V W ⓪
444△Eisenberg Saml ⓪
445△Hoover E W
453△Hammersly C A Mrs ⓪
NE Glisan intersects
155
507△Widmer J R ⓪
508△Taylor E D ⓪
522△Gordon E G ⓪
527△Lewis J H ⓪
530△Galvin T M ⓪
537△Foster P H Mrs ⓪
544 Boehmer D W
△Engdahl P L ⓪
547△Hrdlicka E A ⓪
554△Parker C B ⓪
559△McGrew R P ⓪
565△Collver R A ⓪
566△O'Toole A J ⓪
NE Peerless av intersects
600△Snook Rita M ⓪
605△Finegan H J
610△Hundley B A ⓪
617△Galbraith J G ⓪
620△Hagenbach G W ⓪
631△English Ellen ⓪
NE Imperial av intersects
637△Nash F E ⓪
647△Ebener H F ⓪
654△Umbarger D E ⓪
655△Klinke H O ⓪
662△Coykendall L M Mrs ⓪
667△Gomersall F J ⓪
674△Gunning P E ⓪
684△McCafferty C N ⓪
708△Williams J D ⓪
715△Baylis Leonard ⓪
718△Cunningham Walter ⓪
723△Stringer J J ⓪
728△Shank J B ⓪
735△Hibbitt R W ⓪
740△Avanetis C N ⓪
747△Stuart Peter ⓪
752△Mason C L ⓪
755△Larson D B ⓪
764△Davison J K
NE 39th av intersects
159
3904△De Armond C D Mrs ⓪
3913△Woodyard R W ⓪
3914△Fahnrich Nathan ⓪
3921Mackin W B ⓪
3924△Heller P W ⓪
3933△Fliedner W L ⓪
3934△Lightburne H E ⓪
3945△Starkey W W ⓪
3946△Laurence A H ⓪
4004△Hunt J W ⓪
4005△Priebe Frank ⓪
4013△Elliott F L ⓪
4013△McLarney F B ⓪
4024△York G R
4025△Thomas F M
4034 Howes M V ⓪
NE 41st av intersects
4104△Hadley K B ⓪
4114△Ryan R W ⓪
4124 Vacant
4132△Hammersley L C ⓪
4142△Beck R F
△Crow A R
4154△Linster A A ⓪
4160△Sarkie J E
NE 42d av intersects
4204△Rice R N ⓪
4214△ABC Oil Distributors
△Lehr W H ⓪
4232△Suckow G R ⓪
4244△Diamond Distributing Co
△Wilmot L F ⓪
NE Fir av intersects
NE 43d av intersects
4318△Francis D S
4323△Bome L W ⓪
4332△Conley J N ⓪
4333△Ray R L
NE 44th av intersects
4403△Pigg J H ⓪
4406△Lowenthal Benj
4411△Stratford R B ⓪
4414△Balisteri Sam ⓪
4423△Hall G A ⓪
4428△Israel Arth ⓪
4431△Kunkel P W dentist
4438△Boster H C ⓪
4441△Gilmore M F
4448△Hermann O H ⓪
4455△Morgan Hector ⓪
4505△Torgeson A E
4506△Schafer J C ⓪
4515△Zavin W H ⓪
4520△Schroder E F ⓪
4601△Gilbert T C ⓪
4604△Schulmerich Viola E ⓪
4605△Ernst Peter ⓪
4614△Hamilton L S ⓪
4621△Hickey Jas ⓪
126

ROYAL ROAD, NW (Regents Heights)
168

RUBY TERRACE, SW—Fr intersection SW 4th av and S W Hume ne
8020△Bressie Y C ⓪
8030△Anderson J R ⓪
8035△Page A S ⓪
8120△Billiter David ⓪
53

RURAL, SE—From 7101 SE 13th av e
1335 Schwartz Albert ⓪
1334 Cole L L Mrs ⓪
SE 14th av intersects
1409△Brown E M ⓪
△Pac Storage & Dely Co
1423△Anderson S S ⓪
1426△Powell O U ⓪
1432△Nickles A E Mrs ⓪
1435△Ketelson Julius ⓪
1504△Geymer Nicholas ⓪
1507△Gierster Louis ⓪
1514△Smith M A Mrs ⓪
1515△Bettger Saml ⓪
SE 16th av intersects
1612△Koeppe G A ⓪
1624△Sorenson W P ⓪
1625 **Carolyn Apartments**
△Babcock D M Mrs
△Houston Mabel G
△Kittner M D Mrs
△LaHale G S
McCullough Vivian Mrs mgr
△Smith B B Mrs
SE Milwaukie av intersects
109
Unopened to SE 36th av
3605△Fulton R E ⓪
3617 Smith John ⓪
3620 Sundquist R H ⓪
3649△Courtney W B landscape gdnr
3667△Stuart G M ⓪
3671△Rumi F P ⓪
SE 37th av intersects
3717△McKey R E ⓪
3725△Canestro J A ⓪
SE 38th av intersects
3801△Collins J B ⓪
3806 Ullman J R
3814 Under constr
3815 △Nelson E C ⓪
3908 Stark L C ⓪
3910 Vacant
4005△Spadafore A E Mrs
4028△Brusco Jas ⓪
SE 41st av intersects
4111△Morello H H ⓪
4115△Porth C F ⓪
4124 McCarty Jos ⓪
4151 Blazek E J ⓪
SE 42d av intersects
4214△Wright R H ⓪
4215 Washburn A M Mrs ⓪
4235△Ivey W R pntr ⓪
4331 Vacant
4404△Holden & Richart Contrs
△Holden A H ⓪
4414△Speer T M ⓪ flr lyr
4445△Williams I E Mrs ⓪
4446△Kelsey F J ⓪
SE 45th av intersects
113
Unopened to SE 87th av
SE 87th av intersects
8716△Patchin G W ⓪
8726△Craig M E ⓪
8733△Mateson W C ⓪
8736△Manson O W ⓪
8742 Mitchell Kurt ⓪
8743△Tonseth E R ⓪
8744 Depperman J R
8757 Tanner R E ⓪
8808△Goodwin I C Mrs ⓪
8815△Norman Jas ⓪
8819△Agee L C ⓪
8820△Boynton C H ⓪
8840 Vacant
8910△Boivine W C ⓪
8923△Wellin W P ⓪
8930△Nichols L V Mrs ⓪
8940 Moxley L E ⓪
9005△Fox M V
9022△Coffman C A ⓪
9025△Boyles G B ⓪
9116△Diaz J E ⓪
SE 92d av intersects
214

RUSSELL, N—From 2529 N Williams av w
1△Matthieu Drug Co
5△Carmen Sylva Candy Co
7 **Apartments**
Eagleton D M
Fox Bud
Fox Virginia Mrs mgr
Rutherford G L
Tomlin E L
△Wyman F W
10△Wong J K
11△Perkins Clnrs
Perkins E W
14 Neer J R barber
15 Hardy W B shoe repr
16△Philbin Mfg Co battery reprs
17 **Apartments**
Adkins Wade
Greene J H
Hadler A A
△Henderson J W
△Johnson Henry
Sellers J D
Smith Jas
19△Paul's Paradise restr
24△Albina Cash Mkt whol meats
27 Vacant
31△Nielsen N L & Son pntrs
34 Vacant
35△Demme Bros Inc paints
36 Vacant
37△Sommerlade G W acct
109 Vacant
111 Bennett C W
△Snyder G S
N Vancouver av intersects
212△Western Lbr Co
225△Albina Pipe Bending Co plmbg sups
N Flint av intersects
N Gantenbein av intersects
315△Newell Truck Equip Co
316 Pal Club
321 Vacant
323△Griffin J R
325△Reisbeck E R
327△Waddington R E
401△Elliott L C Mrs
403△Mathews J A
405△Judge J C
407△Wolf V G
411 Wood Harvey
413 Pedersen P E
423 Cratt H T
△Scott Dee
N Commercial av intersects
506 Hughes Arth ⓪
516△Thorburn M E
531 McCollum Floyd
535 Class C J
537 Vacant
541 Hansen C J
551 Danja Hall
N Kirby av intersects
602-08 Vacant
635△Petersen H H ⓪
637 Maurer Erna Mrs
637½ Sims J M
639△Maurer Erna Mrs gro
641 **Apartments**
Bakke K E
Gardner A C
△Nelson L P ⓪
Solomon J P
645 Nelson Jack Mfg Co (whs)
N Ross av intersects
656△Nelson Jack Mfg Co concrete products
664△Sturm Elevator Co mfrs
667△U S Willow Furn Mfg Co
686△Russell Street Pool Room
N Borthwick av intersects
703△Moyer Lewis dry gds
707 **Cozy Apartments**
Bartell Benj
Cedar J W
Evanoff Dobry
Gerske Jos ⓪
Greer L C mgr
Lisoski Chester
McGrew Leonard
Scott Thos
Tallard Guy
Woodard A A
713 Vacant
717△Leo's Place beer parlor
736△Britton Harriett ⓪
Mt Moriah Tabernacle
738 Burke Eug
Lawrence Richd
740△Jones Phil Food Mkt gro
743 **Russell Apartments**
Borstad Edna Mrs
Brown N D
△Brown Nyal mgr
Drinkard D S
Grossi Philip
Hart K J
Jones E W
Kaprielian Gordon
Krueger John
Phillips Kenneth
Pierce R K
Plough O H Mrs
Valdez R F
747△Pace T M restr
753 Gimba Minosuke clo prsr
N Albina av intersects
801△Superior Automotive Products auto access
807 Vacant
809 **Davis Apartments**
Catlin Arth
Coates Benj
Crowley Jos
DeCamp Leon
Falconer E J
Kicin Louis
Lesson Albert
Marshall Pauline Mrs
Ryan Jas
Schmidt Geo
Sullivan Patk
Wigle Silas
813 Northwest Variety Store
816 Vacant
817 Vacant
818 Thomas Myrtle
819 Perry Washington barber
820 Northwestern Piano Supply Co reprs
822 Joe's Shoe Shop
826△Oller Mary Mrs
828-32△City Galvanizers Co
836△White Eagle Cafe
838 Worek Saml
847△Page Ware Figurines
Page G H
849 **St George Apartments**
Houghton C L mgr
855△Sam's Place restr
N Mississippi av intersects
901△Chris' Place beer parlor
907△Tracy J D restr
921 Andy's Barber Shop
923 Vacant
927△Popular Tavern Cafe beer parlor
931 Home Lodging House
△Hubl Gustave ⓪ mgr

412 Pittock Block, Portland, Oregon
Over $2¼ Billion of Insurance in force
ATwater 8

Four Year Course Leading to Degrees of D.C. and N.D.
CHIROPRACTIC

TP	Adjoining	Source
-	✓	R. L. Polk Co. Publisher

RUSSELL 1950

RETAIL CREDIT ASSOCIATION

★ NON-PROFIT ★ LOWER RATES ★ BEST NATIONAL COVERAGE ★

RUSSELL, N—Contd
943Δ Modern Pattern Wks ptrnmkrs
ΔPremier Mfg Co trailer equip
947 **Powell Apartments**
ΔAllen S B Mrs
Beacham Jennie Mrs
ΔBonner Arch
Brown David
Burris Anderson
Byrd Hazel Mrs mgr
ΔByrd Melvin
Clemens Millie Mrs
Colbert Saml
Crittenden John
Egell Lindell
ΔEvans Steve
Grimes Etta M
ΔIrons Howard
Irving Nathaniel
Johnson Angus
Jordan Leroy
Kelly Rosalie Mrs
McKeller M L Mrs
Parker Willie
Patterson Leroy
Robinson General
Rogers Wm
Sanders Jesse
Steen Louis
Walton Zack
Whitfield Luella
949Δ Interstate Tavern beer parlor
949 **Apartments**
Burns Wm
Claflin Sydney
Griffin Louis
Haukass Adolph
Helling O E
Hill Oliver
Jellison Thos
Lowry Roy
McVicker Florence Mrs
Moore Ray
Nordstrom H S
Rausch Anthony
Smith M E Mrs
Van Severen Henry
Williamson Lee
219
N Interstate av intersects
1021Δ Westland Forwarding Co Inc
1027Δ Merchants Shippers Assn
1049 Vacant
N Larrabee av intersects
1101 Mecca Lunch
1111 Union Pac R R Co (club house)
ft Albina Dock
ftΔUnion Pacific Railroad Co (Albina Shops)
ftΔUnion Pacific Railroad Co (dock)
ftΔUnion Pacific Railroad Co (motive power dept)
ftΔUnion Pacific Railroad Co (stores dept)
212
RUSSELL, NE—From 2529 N Williams av e
2ΔU-Neek Clnrs
6 Ideal Barber Shop
11 Vacant
15Δ Full Gospel Temple of Prayer
Greater Baptist Ch
17 Spinney Earl
22Δ Albina Tavern
26 Groves John plmbr
28 Reunion Sheet Metal Shop whse
30 Vacant
32 Tramblay Anna Mrs
36 Vacant
38Δ City Police Aux
City Police Reserves (Sunshine Div)
45 City Fire Battalion Chiefs Hdqrs (Dist 3)
ΔCity Fire Engine Co No 8
City Fire Truck Co No 5
52ΔJewell Glass Co glaziers
56 Ewing F H
61 McSwain B M
62ΔWagenaar A J ©
68ΔGrout J B ©
70 Anderson B F
71ΔAmer Lutheran Ch Ofc
73 Bethesda Lutheran Ch
76ΔBrown O F Rev ©
81 Vacant
82ΔRothman Wm
84ΔDobry J H
86ΔDelaney L J
88ΔRhain Chas
91ΔCanteen Co of Ore vending machs
NE Rodney av intersects
102 Good Samaritan Ch of God
106ΔSearcy Florine Mrs
108ΔMcGreal Furnace Co
116ΔPrince Hall Masonic Assn
120ΔYMCA (North Central Br)
128ΔAmerican Legion Auditorium
ΔAmerican Legion Navy Post 101

201ΔDental Alumni Assn U of O
ΔLewin's Addressograph & Mailing Serv
ΔOregon Reservist The publication
ΔReserve Officers Assn
203 Rein A W
207ΔKnapp Kraft Wood Ware
212ΔConnor Tom
217ΔMcKee R W
218 Brown Jas ©
222 Vacant
222a Lichty H M ©
223ΔU S Post Office Albina Sta
228ΔSmith Mollie Mrs © aviarist
230ΔHatter Rhoda Mrs ©
236 Glan W C ©
304ΔHermosa Products Co toilet preparations
ΔRider P S
305ΔCentury Mtlcraft Corp cooking utensils
316ΔHansen T H ©
318ΔBrennan Clyde ©
321ΔBell Errol
ΔEberle Shoe Store
322 Storrs M J
326 Vacant
328 Ye Olde Shoppe wood turners
332 Vacant
NE Union av intersects
171
420 Vacant
426 **Stiles Apartments**
Alarcon E C
Erickson Arth
Gransbury R C
Larson B C Mrs mgr
ΔLarson Gust
Rankin P B Mrs
ΔSalisbury K L
Tomlinson C W
ΔWalker Duane
ΔWruble Ted
432ΔCollins D E
Collins L A
444ΔPeterson Nona C
445ΔChandler A B ©
446 Vacant
506 Kloeppel A J
507ΔSharman I L Mrs ©
511ΔBaeckel Henry ©
512ΔRamsdell H A Mrs ©
520 Anderson A R
522ΔAlbright H W
528ΔPantano Michl
533ΔEhlenberg Karl ©
534ΔPaul H K
541-43ΔSoehl F E ©
545a Vacant
546ΔSarti A J ©
608ΔSwan J M ©
609ΔFursman O C © contr
612ΔCox C A ©
Cox Jas ©
616ΔPaulus Pauline Mrs
626 Poteet C E ©
632ΔWolf John ©
Unopened to NE 27th av
149
8639ΔFunnell T W ©
8640ΔHildebrand J F
8705ΔNorton C E ©
8706ΔJorgens F J ©
8715ΔCallbreck R E ©
8716ΔHelm F L ©
8725ΔJohnston F W ©
8728ΔGeary A T ©
8738ΔMulkey L L ©
8803ΔRenner A F ©
8804ΔAbendroth Ray ©
8813ΔJakeway J E ©
8814ΔBliven W D ©
8822ΔVosatka Geo ©
8824ΔMartin F M ©
8833ΔRouse D M ©
8834ΔWinn Chester ©
8845ΔCampbell G C ©
8859ΔSchwarze F H
8902ΔSample H C jr ©
8903ΔBetz R E ©
8912 Smith Robt ©
8913ΔBorstad G E ©
8922ΔRajeski Z J ©
8925 Vacant
9832ΔHendrickson A Mildred
8942 Benson L G W ©
9006ΔCoan R N ©
9016ΔMason G D ©
9102ΔRedinger E L ©
9107ΔKing H E ©
149
RUSSELL PLACE, NE—Fr 1 n intersection NE 88th av NE Russell w 2 blks
8746ΔLarson A C ©
8756ΔWaddle H W ©
8806ΔKaritis A E ©
8817 Reed E K ©
8831ΔCieminski M W ©
8834 Cowan R D jr ©
8845ΔHawes R H ©
8848ΔSmith F W ©
8862 Schenck R L ©
9026ΔCarley J J ©

232
RUSSET, N — From 7527 N Williams av w
6ΔCoughlin C L Mrs ©
26ΔHall H H
106ΔMatheson Angus ©
115ΔStamper J K ©
Stamper L E Mrs beauty shop
116ΔPfeifer Armelia Mrs
131ΔJohnson G C ©
N Vancouver av intersects
217ΔSteele A F S ©
224ΔTromp W C ©
227ΔJacobs F E ©
234ΔMontgomery A K ©
237ΔCurran E D ©
306ΔFinzer M F ©
307ΔWeiss Wm jr ©
314ΔDonin L I ©
315ΔSiebler W F ©
320ΔLerman Ephriam ©
321ΔOtterstedt E M ©
327ΔCaldwell E C ©
328ΔCurrier J E ©
N Commercial av intersects
405ΔGilstrap W J ©
406ΔThomas B P ©
415 Jossy Rowena Mrs
416ΔHuebner Wm ©
N Kerby av intersects
515ΔWilkins T R ©
525ΔLuce L E ©
527ΔMcDevitt C W ©
537ΔMarson Jos ©
545ΔHenzler O R ©
548ΔDemme Frank ©
625ΔJokumsen A K Mrs ©
628 Dodds Clyde ©
634ΔEllinwood R E ©
635ΔHolzman J V ©
644ΔBrown R W ©
645 Griskey Jos
708ΔCollins F J ©
709ΔEllison E S ©
716ΔSkalbeck R P ©
719 Murray E W ©
728 Chenette P B Mrs ©
735ΔChenette J J ©
N Albina av intersects
823ΔBanick A J ©
824ΔFrench D E ©
831ΔHickey A E ©
840ΔBerkey W H ©
841ΔKing R L ©
847ΔGustafson H T
856ΔGoheen D C ©
863ΔParker M C ©
866ΔDoss L J Mrs ©
N Mississippi av intersects
915ΔBoehr I I ©
924ΔLindsay L L ©
925ΔHeindl J J ©
932ΔSchroeder W C ©
1008ΔPierce L R ©
1011ΔBlaker R C ©
1019ΔMac Rae A M Mrs ©
1022ΔCraig A J ©
1029ΔBrown M Z ©
West K M Mrs ©
NE 11th av intersects
1102ΔRathbone F E ©
1109ΔClark R C ©
1112ΔNissen J L ©
1116ΔBrownell W R ©
1122ΔBeutz J P ©
N Minnesota av intersects
1204ΔRippen F C ©
1205ΔSumpter E M Mrs ©
1214ΔStoll H J ©
1215ΔPowunder R R ©
1224ΔOrkney E M
1225 Huebner Henry ©
1234ΔEvans R G ©
1235ΔDudleston Marvin ©
1243 Vacant
1244ΔWilson L C ©
1249ΔSiedow Lawrence ©
1254ΔGreen R C ©
1263ΔRappe W N ©
1264ΔBircket K D Mrs ©
1269ΔMcGarr C H ©
N Montana av intersects
1305 Sampson M L ©
1306ΔLommasson Willis ©
1316ΔMacDonald W M ©
1324ΔMorgan Frank ©
1327 Sudlow J R
1333ΔGeorge A E ©
1334ΔWeis Meta Mrs ©
1407ΔHudson W T ©
ΔWebb L E ©
1414ΔZuckerman Alex
1415ΔSmith A K ©
N Interstate av intersects
238
1517ΔChilders A H
1527ΔTupper Edna M ©
1535ΔGilligan R E ©
1605ΔBerselli Bruno ©
1621ΔEvans H E ©
1631ΔRichards H E ©
1639ΔRieman R A ©
1705ΔHohnstein A C
N Fenwick av intersects
1811ΔMontag R T ©
1814ΔBarner Eva Mrs
1834ΔTatro Irma M ©
1835ΔBlake J C ©
1849ΔReynolds D G real est
N Elmore av ends
N Denver av intersects

1915ΔMuck C E ©
1926ΔParker S B ©
N Omaha av intersects
2325 Streit A F ©
2326ΔBailey V W ©
2335ΔSwofford J O ©
2338ΔConrad R G ©
2345 Rosenquist J G ©
2346ΔDickson M L Mrs ©
2354 Simmons F B ©
2407 Hill Robt ©
2416ΔWoods C N ©
2417ΔSchmutzer H E ©
2426ΔSmiley S C ©
2427ΔHaraden F E ©
2436ΔLaursen O W ©
2444 Vacant
N Delaware av intersects
239
2504ΔCarpenter K T ©
2507ΔHennen S R Mrs ©
2517ΔKalmbach Geo ©
2518ΔJohnson L E ©
2525ΔBlackorby Eleanor C ©
2526ΔCarter H R ©
2532ΔJones E R ©
2537ΔPixler Wm N ©
2549ΔBell Fred ©
2550ΔSkovbo A E ©
2600ΔUdell W N ©
2603ΔDoughty W C Rev
2610ΔHeikkala G A ©
2624ΔHoggins R D
2629ΔMerrill C B ©
2634ΔSchwerin F H Rev
2643ΔStuart C E ©
2650 Peninsula Peace Lutheran Parish House
2657ΔFerry E V ©
N Burrage av intersects
2705ΔWalkins W G ©
2706ΔMorrow Caroline Mrs ©
2715ΔMorrow J H ©
2720 Deeke H E ©
2725ΔDickson J R ©
2730 Bach E M Mrs ©
2801ΔRobbins Bob Dump Truck Service
ΔRobbins N A ©
2811ΔPeterson L H ©
2814ΔClason F F ©
2821 Barber D E Mrs
ΔHirsch Jake
2826ΔHoffman W R ©
2832 Halstead L K Mrs
2841 Bohlman L D Mrs
2902ΔWallin Emilia Mrs ©
2903ΔStonier J L ©
2910 Vacant
2911ΔFairfield Hotel
ΔMay N C Mrs ©
2929 Olson H J © repr shop
N Peninsular av intersects
3107 Holfe Grayson
3111ΔJoyce J T ©
3114 Larson D H ©
3124ΔParson D E ©
3134ΔRenoud J A ©
3137 Murphy E E ©
N Drummond av intersects
Unopened to N Emerald av
3262ΔO'Neal D L
3271ΔHufford G J ©
3301ΔHaselton V S
3315 Leer E M Mrs ©
3373ΔVan Scyoc Guy ©
N Gravenstein av intersects
3404ΔHable A J ©
3407ΔPischer N L Mrs ©
3417ΔReed H E ©
3428ΔFahrenwald M I Mrs ©
N Wabash av intersects
3514ΔHansen C T ©
3523ΔMcQuaig B E ©
3524ΔBarsch Reinhold ©
3535ΔStevens B H ©
3601ΔSloan C C
3609ΔStevens E B ©
3616ΔWickstrom Isaac ©
3623ΔRoss N D ©
3630ΔLeckberg Herman ©
3635ΔZingler E B ©
3644ΔWheaton Wm ©
3645ΔLorenzen L A ©
3647 Under constr
3714ΔWeston W A
3723ΔHeckman N A ©
ΔKaiel Salaba ©
N Washburne av intersects
Unopened to N Chautauqua blvd
241
N Emeretta av intersects
N Lombard av intersects
232
RUSSET, NE—From 7527 N Williams av e
4ΔCervetto J T ©
14 Cervetto Carlo ©
ΔEzetta P B
23ΔSampson Morris ©
24ΔHanson C C ©
34ΔKalin A M ©
35ΔTrimble G H ©
44ΔBnyart T A ©
45ΔLewis R J ©
53ΔGrimm W R ©
56ΔReghitto M J ©
76ΔMetcalf D J ©
NE Rodney av intersects
118ΔStaley J E ©
130ΔSmiley Ray ©
133ΔAndrews C W ©
140 Vacant

Talley-Duckman PORTLAND, OREGON
MEN'S QUALITY CLOTHING AT LOWEST PRICES

TP	Adjoining	Source
-	✓	R. L. Polk Co. Publisher

RUSSELL 1950

1780△Granquist Axel ◎
1787△Lessane C T
N Hancock intersects
1800△Halvorson Ole
△Kuzmanich Matt ◎
△Miller M C
1807 Hutchison H W
△Stewart G G ◎
1812 Vacant
1821 Warren J H ◎
N Wheeler pl intersects
215
1936 Vacant
Unopened to N Page
2322 Decker E M
Harms John ◎
2326△Class C E
2405 Radzynski John ◎
2408△Rininger R D ◎
2418△Sands J A
2423△Fahey L T
2426△Hamilton D B
2427△Mason Jas ◎
2503 Hill J A
2504 Neal Richd
2506△Rivers Alfd ◎
△Young David
2507△Malone J C ◎
2512△Wells B T Rev ◎
2518 Lind Lena Mrs
△Visnaw Lillian Mrs ◎
2522 Curtis Chas
2526△Brown Nat S ◎
N Russell intersects
156

ROSS ISLAND WAY, SW — From 2700 b'k SW Arthur s then e as west approach to Ross Island Bridge
172

ROSWELL AV. SW (Council Crest)—N of SW Montgomery dr
2742△Pattullo D S ◎
2747△Fairbank Dexter ◎
2752△Hott L A ◎
2757△Walker R B Rev
2771△Chambers R N ◎
2783△Snow J Z ◎
△Snow B H ◎
2793△Grimm J M
2799△Law R U ◎
SW Montgomery dr intersects
126

ROTHESAY AV, NW (Blythswood)
132

ROWLAND AV. SW (Jefferson Street Add)
157

ROYAL COURT, NE — From 3632 NE Flanders n and e
412△Smith A W ◎
417△Tschirgi H F ◎
424△Woodward R J ◎
427△Shepard W E ◎
434△Stevens J C ◎
439△Jacobberger V W ◎
444△Eisenberg Saml ◎
445△Hoover E W
453△Hammersly C A Mrs ◎
NE Glisan intersects
155
507△Widmer J R ◎
508△Taylor E D ◎
522△Gordon E G ◎
527△Lewis J H ◎
530△Galvin T M ◎
537△Foster P H Mrs ◎
544 Boehmer D W
△Engdahl P L ◎
547△Hrdlicka E A ◎
554△Parker C B ◎
559△McGrew R P ◎
565△Collver R A ◎
566△O'Toole A J ◎
NE Peerless av intersects
600△Snook Rita M ◎
605△Finegan H J
610△Hundley B A ◎
617△Galbraith J G ◎
620△Hagenbach G W ◎
631△English Ellen ◎
NE Imperial av intersects
637△Nash F E ◎
647△Ebener H F ◎
654△Umbarger D E ◎
655△Klinke H O ◎
662△Coykendall L M Mrs ◎
667△Gomersall F J ◎
674△Gunning P E ◎
684△McCafferty C N ◎
708△Williams J D ◎
715△Baylis Leonard ◎
718△Cunningham Walter ◎
723△Stringer J J ◎
728△Shank J B ◎
735△Hibbitt R W ◎
740△Avanetis C N ◎
747△Stuart Peter ◎
752△Mason C L ◎
755△Larson D B ◎
764△Davison J K
NE 39th av intersects
159
3904△De Armond C D Mrs ◎
3913△Woodyard R W ◎
3914△Fahnrich Nathan ◎
3921Mackin W B ◎
3924△Heller P W ◎
3933△Fliedner W L ◎
3934△Lightburne H E ◎
3945△Starkey W W ◎
3946△Laurence A H ◎
4004△Hunt J W ◎
4005△Priebe Frank ◎
4013△Elliott F L ◎
4013△McLarney F B ◎
4024△York G R
4025△Thomas F M
4034 Howes M V ◎
NE 41st av intersects
4104△Hadley K B ◎
4114△Ryan R W ◎
4124 Vacant
4132△Hammersley L C ◎
4142△Beck R F
△Crow A R
4154△Linster A A ◎
4160△Sarkie J E
NE 42d av intersects
4204△Rice R N ◎
4214△ABC Oil Distributors
△Lehr W H ◎
4232△Suckow G R ◎
4244△Diamond Distributing Co
△Wilmot L F ◎
NE Fir av intersects
NE 43d av intersects
4318△Francis D S
4323△Bome L W ◎
4332△Conley J N ◎
4333△Ray R L
NE 44th av intersects
4403△Pigg J H ◎
4406△Lowenthal Benj
4411△Stratford R B ◎
4414△Balisteri Sam ◎
4423△Hall G A ◎
4428△Israel Arth ◎
4431△Kunkel P W dentist
4438△Boster H C ◎
4441△Gilmore M F
4448△Hermann O H ◎
4455△Morgan Hector ◎
4505△Torgeson A E
4506△Schafer J C ◎
4515△Zavin W H ◎
4520△Schroder E F ◎
4601△Gilbert T C ◎
4604△Schulmerich Viola E ◎
4605△Ernst Peter ◎
4614△Hamilton L S ◎
4621△Hickey Jas ◎
126

ROYAL ROAD, NW (Regents Heights)
168

RUBY TERRACE, SW—Fr intersection SW 4th av and S W Hume ne
8020△Bressie Y C ◎
8030△Anderson J R ◎
8035△Page A S ◎
8120△Billiter David ◎
53

RURAL, SE—From 7101 SE 13th av e
1335 Schwartz Albert ◎
1334 Cole L L Mrs ◎
SE 14th av intersects
1409△Brown E M ◎
△Pac Storage & Dely Co
1423△Anderson S S ◎
1426△Powell O U ◎
1432△Nickles A E Mrs ◎
1435△Ketelson Julius ◎
1504△Geymer Nicholas ◎
1507△Gierster Louis ◎
1514△Smith M A Mrs ◎
1515△Bettger Saml ◎
SE 16th av intersects
1612△Koeppe G A ◎
1624△Sorenson W P ◎
1625 **Carolyn Apartments**
△Babcock D M Mrs
△Houston Mabel G
△Kittner M D Mrs
△LaHale G S
McCullough Vivian Mrs mgr
△Smith B B Mrs
SE Milwaukie av intersects
109
Unopened to SE 36th av
3605△Fulton R E ◎
3617 Smith John ◎
3620 Sundquist R H ◎
3649△Courtney W B landscape gdnr
3667△Stuart G M ◎
3671△Rumi F P ◎
SE 37th av intersects
3717△McKey R E ◎
3725△Canestro J A ◎
SE 38th av intersects
3801△Collins J B ◎
3806 Ullman J R
3814 Under constr
3815 △Nelson E C ◎
3908 Stark L C ◎
3910 Vacant
4005△Spadafore A E Mrs
4028△Brusco Jas ◎
SE 41st av intersects
4111△Morello H H ◎
4115△Porth C F ◎
4124 McCarty Jos ◎
4151 Blazek E J ◎
SE 42d av intersects
4214△Wright R H ◎
4215 Washburn A M Mrs ◎
4235△Ivey W R pntr ◎
4331 Vacant
4404△Holden & Richart Contrs
△Holden A H ◎
4414△Speer T M ◎ flr lyr
4445△Williams I E Mrs ◎
4446△Kelsey F J ◎
SE 45th av intersects
113
Unopened to SE 87th av
SE 87th av intersects
8716△Patchin G W ◎
8726△Craig M E ◎
8733△Mateson W C ◎
8736△Manson O W ◎
8742 Mitchell Kurt ◎
8743△Tonseth E R ◎
8744 Depperman J R
8757 Tanner R E ◎
8808△Goodwin I C Mrs ◎
8815△Norman Jas ◎
8819△Agee L C ◎
8820△Boynton C H ◎
8840 Vacant
8910△Boivine W C ◎
8923△Wellin W P ◎
8930△Nichols L V Mrs ◎
8940 Moxley L E ◎
9005△Fox M V
9022△Coffman C A ◎
9025△Boyles G B ◎
9116△Diaz J E ◎
SE 92d av intersects
214

RUSSELL, N—From 2529 N Williams av w
1△Matthieu Drug Co
5△Carmen Sylva Candy Co
7 **Apartments**
Eagleton D M
Fox Bud
Fox Virginia Mrs mgr
Rutherford G L
Tomlin E L
△Wyman F W
10△Wong J K
11△Perkins Clnrs
Perkins E W
14 Neer J R barber
15 Hardy W B shoe repr
16△Philbin Mfg Co battery reprs
17 **Apartments**
Adkins Wade
Greene J H
Hadler A A
△Henderson J W
△Johnson Henry
Sellers J D
Smith Jas
19△Paul's Paradise restr
24△Albina Cash Mkt whol meats
27 Vacant
31△Nielsen N L & Son pntrs
34 Vacant
35△Demme Bros Inc paints
36 Vacant
37△Sommerlade G W acct
109 Vacant
111 Bennett C W
△Snyder G S
N Vancouver av intersects
212△Western Lbr Co
225△Albina Pipe Bending Co plmbg sups
N Flint av intersects
N Gantenbein av intersects
315△Newell Truck Equip Co
316 Pal Club
321 Vacant
323△Griffin J R
325△Reisbeck E R
327△Waddington R E
401△Elliott L C Mrs
403△Mathews J A
405△Judge J C
407△Wolf V G
411 Wood Harvey
413 Pedersen P E
423 Cratt H T
△Scott Dee
N Commercial av intersects
506 Hughes Arth ◎
516△Thorburn M E
531 McCollum Floyd
535 Class C J
537 Vacant
541 Hansen C J
551 Danja Hall
N Kirby av intersects
602-08 Vacant
635△Petersen H H ◎
637 Maurer Erna Mrs
637½ Sims J M
639△Maurer Erna Mrs gro
641 **Apartments**
Bakke K E
Gardner A C
△Nelson L P ◎
Solomon J P
645 Nelson Jack Mfg Co (whs)
N Ross av intersects
656△Nelson Jack Mfg Co concrete products
664△Sturm Elevator Co mfrs
667△U S Willow Furn Mfg Co
686△Russell Street Pool Room
N Borthwick av intersects
703△Moyer Lewis dry gds
707 **Cozy Apartments**
Bartell Benj
Cedar J W
Evanoff Dobry
Gerske Jos ◎
Greer L C mgr
Lisoski Chester
McGrew Leonard
Scott Thos
Tallard Guy
Woodard A A
713 Vacant
717△Leo's Place beer parlor
736△Britton Harriett ◎
Mt Moriah Tabernacle
738 Burke Eug
Lawrence Richd
740△Jones Phil Food Mkt gro
743 **Russell Apartments**
Borstad Edna Mrs
Brown N D
△Brown Nyal mgr
Drinkard D S
Grossi Philip
Hart K J
Jones E W
Kaprielian Gordon
Krueger John
Phillips Kenneth
Pierce R K
Plough O H Mrs
Valdez R F
747△Pace T M restr
753 Gimba Minosuke clo prsr
N Albina av intersects
801△Superior Automotive Products auto access
807 Vacant
809 **Davis Apartments**
Catlin Arth
Coates Benj
Crowley Jos
DeCamp Leon
Falconer E J
Kicin Louis
Lesson Albert
Marshall Pauline Mrs
Ryan Jas
Schmidt Geo
Sullivan Patk
Wigle Silas
813 Northwest Variety Store
816 Vacant
817 Vacant
818 Thomas Myrtle
819 Perry Washington barber
820 Northwestern Piano Supply Co reprs
822 Joe's Shoe Shop
826△Oller Mary Mrs
828-32△City Galvanizers Co
836△White Eagle Cafe
838 Worek Saml
847△Page Ware Figurines
Page G H
849 **St George Apartments**
Houghton C L mgr
855△Sam's Place restr
N Mississippi av intersects
901△Chris' Place beer parlor
907△Tracy J D restr
921 Andy's Barber Shop
923 Vacant
927△Popular Tavern Cafe beer parlor
931 Home Lodging House
△Hubl Gustave ◎ mgr

412 Pittock Block, Portland, Oregon
Over $2¼ Billion of Insurance in force
ATwater 8

Four Year Course Leading to Degrees of D.C. and N.D.
CHIROPRACTIC

TP	Adjoining	Source
-	✓	R. L. Polk Co. Publisher

RUSSELL 1950

RETAIL CREDIT ASSOCIATION

★ NON-PROFIT ★ LOWER RATES ★ BEST NATIONAL COVERAGE ★

RUSSELL, N—Contd
943Δ Modern Pattern Wks ptrnmkrs
ΔPremier Mfg Co trailer equip
947 **Powell Apartments**
ΔAllen S B Mrs
Beacham Jennie Mrs
ΔBonner Arch
Brown David
Burris Anderson
Byrd Hazel Mrs mgr
ΔByrd Melvin
Clemens Millie Mrs
Colbert Saml
Crittenden John
Egell Lindell
ΔEvans Steve
Grimes Etta M
ΔIrons Howard
Irving Nathaniel
Johnson Angus
Jordan Leroy
Kelly Rosalie Mrs
McKeller M L Mrs
Parker Willie
Patterson Leroy
Robinson General
Rogers Wm
Sanders Jesse
Steen Louis
Walton Zack
Whitfield Luella
949Δ Interstate Tavern beer parlor
949 **Apartments**
Burns Wm
Claflin Sydney
Griffin Louis
Haukass Adolph
Helling O E
Hill Oliver
Jellison Thos
Lowry Roy
McVicker Florence Mrs
Moore Ray
Nordstrom H S
Rausch Anthony
Smith M E Mrs
Van Severen Henry
Williamson Lee
219
N Interstate av intersects
1021Δ Westland Forwarding Co Inc
1027Δ Merchants Shippers Assn
1049 Vacant
N Larrabee av intersects
1101 Mecca Lunch
1111 Union Pac R R Co (club house)
ft Albina Dock
ftΔUnion Pacific Railroad Co (Albina Shops)
ftΔUnion Pacific Railroad Co (dock)
ftΔUnion Pacific Railroad Co (motive power dept)
ftΔUnion Pacific Railroad Co (stores dept)
212
RUSSELL, NE—From 2529 N Williams av e
2ΔU-Neek Clnrs
6 Ideal Barber Shop
11 Vacant
15Δ Full Gospel Temple of Prayer
Greater Baptist Ch
17 Spinney Earl
22Δ Albina Tavern
26 Groves John plmbr
28 Reunion Sheet Metal Shop whse
30 Vacant
32 Tramblay Anna Mrs
36 Vacant
38Δ City Police Aux
City Police Reserves (Sunshine Div)
45 City Fire Battalion Chiefs Hdqrs (Dist 3)
ΔCity Fire Engine Co No 8
City Fire Truck Co No 5
52Δ Jewell Glass Co glaziers
56 Ewing F H
61 McSwain B M
62Δ Wagenaar A J ⓪
68Δ Grout J B ⓪
70 Anderson B F
71Δ Amer Lutheran Ch Ofc
73 Bethesda Lutheran Ch
76Δ Brown O F Rev ⓪
81 Vacant
82Δ Rothman Wm
84Δ Dobry J H
86Δ Delaney L J
88Δ Rhain Chas
91Δ Canteen Co of Ore vending machs
NE Rodney av intersects
102 Good Samaritan Ch of God
106Δ Searcy Florine Mrs
108Δ McGreal Furnace Co
116Δ Prince Hall Masonic Assn
120Δ YMCA (North Central Br)
128Δ American Legion Auditorium
ΔAmerican Legion Navy Post 101
201Δ Dental Alumni Assn U of O
ΔLewin's Addressograph & Mailing Serv
ΔOregon Reservist The publication
ΔReserve Officers Assn
203 Rein A W
207Δ Knapp Kraft Wood Ware
212Δ Connor Tom
217Δ McKee R W
218 Brown Jas ⓪
222 Vacant
222a Lichty H M ⓪
223Δ U S Post Office Albina Sta
228Δ Smith Mollie Mrs ⓪ aviarist
230Δ Hatter Rhoda Mrs ⓪
236 Glan W C ⓪
304Δ Hermosa Products Co toilet preparations
ΔRider P S
305Δ Century Mtlcraft Corp cooking utensils
316Δ Hansen T H ⓪
318Δ Brennan Clyde ⓪
321Δ Bell Errol
ΔEberle Shoe Store
322 Storrs M J
326 Vacant
328 Ye Olde Shoppe wood turners
332 Vacant
NE Union av intersects
171
420 Vacant
426 **Stiles Apartments**
Alarcon E C
Erickson Arth
Gransbury R C
Larson B C Mrs mgr
ΔLarson Gust
Rankin P B Mrs
ΔSalisbury K L
Tomlinson C W
ΔWalker Duane
ΔWruble Ted
432Δ Collins D E
Collins L A
444Δ Peterson Nona C
445Δ Chandler A B ⓪
446 Vacant
506 Kloeppel A J
507Δ Sharman I L Mrs ⓪
511Δ Baeckel Henry ⓪
512Δ Ramsdell H A Mrs ⓪
520 Anderson A R
522Δ Albright H W
528Δ Pantano Michl
533Δ Ehlenberger Karl ⓪
534Δ Paul H K
541-43Δ Soehl F E ⓪
545a Vacant
546Δ Sarti A J ⓪
608Δ Swan J M ⓪
609Δ Fursman O C ⓪ contr
612Δ Cox C A ⓪
Cox Jas ⓪
616Δ Paulus Pauline Mrs
626 Poteet C E ⓪
632Δ Wolf John ⓪
Unopened to NE 27th av
149
8639Δ Funnell T W ⓪
8640Δ Hildebrand J F
8705Δ Norton C E ⓪
8706Δ Jorgens F J ⓪
8715Δ Callbreck R E ⓪
8716Δ Helm F L ⓪
8725Δ Johnston F W ⓪
8728Δ Geary A T ⓪
8738Δ Mulkey L L ⓪
8803Δ Renner A F ⓪
8804Δ Abendroth Ray ⓪
8813Δ Jakeway J E ⓪
8814Δ Bliven W D ⓪
8822Δ Vosatka Geo ⓪
8824Δ Martin F M ⓪
8833Δ Rouse D M ⓪
8834Δ Winn Chester ⓪
8845Δ Campbell G C ⓪
8859Δ Schwarze F H
8902Δ Sample H C jr ⓪
8903Δ Betz R E ⓪
8912 Smith Robt ⓪
8913Δ Borstad G E ⓪
8922Δ Rajeski Z J ⓪
8925 Vacant
9832Δ Hendrickson A Mildred
8942 Benson L G W ⓪
9006Δ Coan R N ⓪
9016Δ Mason G D ⓪
9102Δ Redinger E L ⓪
9107Δ King H E ⓪
149
RUSSELL PLACE, NE—Fr 1 n intersection NE 88th av NE Russell w 2 blks
8746Δ Larson A C ⓪
8756Δ Waddle H W ⓪
8806Δ Karitis A E ⓪
8817 Reed E K ⓪
8831Δ Cieminski M W ⓪
8834 Cowan R D jr ⓪
8845Δ Hawes R H ⓪
8848Δ Smith F W ⓪
8862 Schenck R L ⓪
9026Δ Carley J J ⓪
232
RUSSET, N — From 7527 N Williams av w
6Δ Coughlin C L Mrs ⓪
26Δ Hall H H
106Δ Matheson Angus ⓪
115Δ Stamper J K ⓪
Stamper L E Mrs beauty shop
116Δ Pfeifer Armelia Mrs
131Δ Johnson G C ⓪
N Vancouver av intersects
217Δ Steele A F S ⓪
224Δ Tromp W C ⓪
227Δ Jacobs F E ⓪
234Δ Montgomery A K ⓪
237Δ Curran E D ⓪
306Δ Finzer M F ⓪
307Δ Weiss Wm jr ⓪
314Δ Donin L I ⓪
315Δ Siebler W F ⓪
320Δ Lerman Ephriam ⓪
321Δ Otterstedt E M ⓪
327Δ Caldwell E C ⓪
328Δ Currier J E ⓪
N Commercial av intersects
405Δ Gilstrap W J ⓪
406Δ Thomas B P ⓪
415 Jossy Rowena Mrs
416Δ Huebner Wm ⓪
N Kerby av intersects
515Δ Wilkins T R ⓪
525Δ Luce L E ⓪
527Δ McDevitt C W ⓪
537Δ Marson Jos ⓪
545Δ Henzler O R ⓪
548Δ Demme Frank ⓪
625Δ Jokumsen A K Mrs ⓪
628 Dodds Clyde ⓪
634Δ Ellinwood R E ⓪
635Δ Holzman J V ⓪
644Δ Brown R W ⓪
645 Griskey Jos
708Δ Collins F J ⓪
709Δ Ellison E S ⓪
716Δ Skalbeck R P ⓪
719 Murray E W ⓪
728 Chenette P B Mrs ⓪
735Δ Chenette J J ⓪
N Albina av intersects
823Δ Banick A J ⓪
824Δ French D E ⓪
831Δ Hickey A E ⓪
840Δ Berkey W H ⓪
841Δ King R L ⓪
847Δ Gustafson H T
856Δ Goheen D C ⓪
863Δ Parker M C ⓪
866Δ Doss L J Mrs ⓪
N Mississippi av intersects
915Δ Boehr I I ⓪
924Δ Lindsay L L ⓪
925Δ Heindl J J ⓪
932Δ Schroeder W C ⓪
1008Δ Pierce L R ⓪
1011Δ Blaker R C ⓪
1019Δ Mac Rae A M Mrs ⓪
1022Δ Craig A J ⓪
1029Δ Brown M Z ⓪
West K M Mrs ⓪
NE 11th av intersects
1102Δ Rathbone F E ⓪
1109Δ Clark R C ⓪
1112Δ Nissen J L ⓪
1116Δ Brownell W R ⓪
1122Δ Beutz J P ⓪
N Minnesota av intersects
1204Δ Rippen F C ⓪
1205Δ Sumpter E M Mrs ⓪
1214Δ Stoll H J ⓪
1215Δ Pownder R R ⓪
1224Δ Orkney E M
1225 Huebner Henry ⓪
1234Δ Evans R G ⓪
1235Δ Dudleston Marvin ⓪
1243 Vacant
1244Δ Wilson L C ⓪
1249Δ Siedow Lawrence ⓪
1254Δ Green R C ⓪
1263Δ Rappe W N ⓪
1264Δ Bircket K D Mrs ⓪
1269Δ McGarr C H ⓪
N Montana av intersects
1305 Sampson M L ⓪
1306Δ Lommasson Willis ⓪
1316Δ MacDonald W M ⓪
1324Δ Morgan Frank ⓪
1327 Sudlow J R
1333Δ George A E ⓪
1334Δ Weis Meta Mrs ⓪
1407Δ Hudson W T ⓪
ΔWebb L E ⓪
1414Δ Zuckerman Alex
1415Δ Smith A K ⓪
N Interstate av intersects
238
1517Δ Childers A H
1527Δ Tupper Edna M ⓪
1535Δ Gilligan R E ⓪
1605Δ Berselli Bruno ⓪
1621Δ Evans H E ⓪
1631Δ Richards H E ⓪
1639Δ Rieman R A ⓪
1705Δ Hohnstein A C
N Fenwick av intersects
1811Δ Montag R T ⓪
1814Δ Barner Eva Mrs
1834Δ Tatro Irma M ⓪
1835Δ Blake J C ⓪
1849Δ Reynolds D G real est
N Elmore av ends
N Denver av intersects
1915Δ Muck C E ⓪
1926Δ Parker S B ⓪
N Omaha av intersects
2325 Streit A F ⓪
2326Δ Bailey V W ⓪
2335Δ Swofford J O ⓪
2338Δ Conrad R G ⓪
2345 Rosenquist J G ⓪
2346Δ Dickson M L Mrs ⓪
2354 Simmons F B ⓪
2407 Hill Robt ⓪
2416Δ Woods C N ⓪
2417Δ Schmutzer H E ⓪
2426Δ Smiley S C ⓪
2427Δ Haraden F E ⓪
2436Δ Laursen O W ⓪
2444 Vacant
N Delaware av intersects
239
2504Δ Carpenter K T ⓪
2507Δ Hennen S R Mrs ⓪
2517Δ Kalmbach Geo ⓪
2518Δ Johnson L E ⓪
2525Δ Blackorby Eleanor C ⓪
2526Δ Carter H R ⓪
2532Δ Jones E R ⓪
2537Δ Pixler Wm N ⓪
2549Δ Bell Fred ⓪
2550Δ Skovbo A E ⓪
2600Δ Udell W N ⓪
2603Δ Doughty W C Rev
2610Δ Heikkala G A ⓪
2624Δ Hoggins R D
2629Δ Merrill C B ⓪
2634Δ Schwerin F H Rev
2643Δ Stuart C E ⓪
2650 Peninsula Peace Lutheran Parish House
2657Δ Ferry E V ⓪
N Burrage av intersects
2705Δ Walkins W G ⓪
2706Δ Morrow Caroline Mrs ⓪
2715Δ Morrow J H ⓪
2720 Deeke H E ⓪
2725Δ Dickson J R ⓪
2730 Bach E M Mrs ⓪
2801Δ Robbins Bob Dump Truck Service
ΔRobbins N A ⓪
2811Δ Peterson L H ⓪
2814Δ Clason F F ⓪
2821 Barber D E Mrs
ΔHirsch Jake
2826Δ Hoffman W R ⓪
2832 Halstead L K Mrs
2841 Bohlman L D Mrs
2902Δ Wallin Emilia Mrs ⓪
2903Δ Stonier J L ⓪
2910 Vacant
2911Δ Fairfield Hotel
ΔMay N C Mrs ⓪
2929 Olson H J ⓪ repr shop
N Peninsular av intersects
3107 Holfe Grayson
3111Δ Joyce J T ⓪
3114 Larson D H ⓪
3124Δ Parson D E ⓪
3134Δ Renoud J A ⓪
3137 Murphy E E ⓪
N Drummond av intersects
Unopened to N Emerald av
3262Δ O'Neal D L
3271Δ Hufford G J ⓪
3301Δ Haselton V S
3315 Leer E M Mrs ⓪
3373Δ Van Scyoc Guy ⓪
N Gravenstein av intersects
3404Δ Hable A J ⓪
3407Δ Pischer N L Mrs ⓪
3417Δ Reed H E ⓪
3428Δ Fahrenwald M I Mrs ⓪
N Wabash av intersects
3514Δ Hansen C T ⓪
3523Δ McQuaig B E ⓪
3524Δ Barsch Reinhold ⓪
3535Δ Stevens B H ⓪
3601Δ Sloan C C
3609Δ Stevens E B ⓪
3616Δ Wickstrom Isaac ⓪
3623Δ Ross N D ⓪
3630Δ Leckberg Herman ⓪
3635Δ Zingler E B ⓪
3644Δ Wheaton Wm ⓪
3645Δ Lorenzen L A ⓪
3647 Under constr
3714Δ Weston W A
3723Δ Heckman N A ⓪
ΔKaiel Salaba ⓪
N Washburne av intersects
Unopened to N Chautauqua blvd
241
N Emeretta av intersects
N Lombard av intersects
232
RUSSET, NE—From 7527 N Williams av e
4Δ Cervetto J T ⓪
14 Cervetto Carlo ⓪
ΔEzetta P B
23Δ Sampson Morris ⓪
24Δ Hanson C C ⓪
34Δ Kalin A M ⓪
35Δ Trimble G H ⓪
44Δ Bnyart T A ⓪
45Δ Lewis R J ⓪
53Δ Grimm W R ⓪
56Δ Reghitto M J ⓪
76Δ Metcalf D J ⓪
NE Rodney av intersects
118Δ Staley J E ⓪
130Δ Smiley Ray ⓪
133Δ Andrews C W ⓪
140 Vacant

Talley-Duckman
PORTLAND, OREGON
MEN'S QUALITY CLOTHING AT LOWEST PRICES

TP	Adjoining	Source
-	✓	R. L. Polk Co. Publisher

RUSSELL 1950

1780△Granquist Axel ⓪
1787△Lessane C T
N Hancock intersects
1800△Halvorson Ole
△Kuzmanich Matt ⓪
△Miller M C
1807 Hutchison H W
△Stewart G G ⓪
1812 Vacant
1821 Warren J H ⓪
N Wheeler pl intersects
215
1936 Vacant
Unopened to N Page
2322 Decker E M
Harms John ⓪
2326△Class C E
2405 Radzynski John ⓪
2408△Rininger R D ⓪
2418△Sands J A
2423△Fahey L T
2426△Hamilton D B
2427△Mason Jas ⓪
2503 Hill J A
2504 Neal Richd
2506△Rivers Alfd ⓪
△Young David
2507△Malone J C ⓪
2512△Wells B T Rev ⓪
2518 Lind Lena Mrs
△Visnaw Lillian Mrs ⓪
2522 Curtis Chas
2526△Brown Nat S ⓪
N Russell intersects
156

ROSS ISLAND WAY, SW — From 2700 b'k SW Arthur s then e as west approach to Ross Island Bridge
172

ROSWELL AV. SW (Council Crest)—N of SW Montgomery dr
2742△Pattullo D S ⓪
2747△Fairbank Dexter ⓪
2752△Hott L A ⓪
2757△Walker R B Rev
2771△Chambers R N ⓪
2783△Snow J Z ⓪
△Snow B H ⓪
2793△Grimm J M
2799△Law R U ⓪
SW Montgomery dr intersects
126

ROTHESAY AV, NW (Blythswood)
132

ROWLAND AV. SW (Jefferson Street Add)
157

ROYAL COURT, NE — From 3632 NE Flanders n and e
412△Smith A W ⓪
417△Tschirgi H F ⓪
424△Woodward R J ⓪
427△Shepard W E ⓪
434△Stevens J C ⓪
439△Jacobberger V W ⓪
444△Eisenberg Saml ⓪
445△Hoover E W
453△Hammersly C A Mrs ⓪
NE Glisan intersects
155
507△Widmer J R ⓪
508△Taylor E D ⓪
522△Gordon E G ⓪
527△Lewis J H ⓪
530△Galvin T M ⓪
537△Foster P H Mrs ⓪
544 Boehmer D W
△Engdahl P L ⓪
547△Hrdlicka E A ⓪
554△Parker C B ⓪
559△McGrew R P ⓪
565△Collver R A ⓪
566△O'Toole A J ⓪
NE Peerless av intersects
600△Snook Rita M ⓪
605△Finegan H J
610△Hundley B A ⓪
617△Galbraith J G ⓪
620△Hagenbach G W ⓪
631△English Ellen ⓪
NE Imperial av intersects
637△Nash F E ⓪
647△Ebener H F ⓪
654△Umbarger D E ⓪
655△Klinke H O ⓪
662△Coykendall L M Mrs ⓪
667△Gomersall F J ⓪
674△Gunning P E ⓪
684△McCafferty C N ⓪
708△Williams J D ⓪
715△Baylis Leonard ⓪
718△Cunningham Walter ⓪
723△Stringer J J ⓪
728△Shank J B ⓪
735△Hibbitt R W ⓪
740△Avanetis C N ⓪
747△Stuart Peter ⓪
752△Mason C L ⓪
755△Larson D B ⓪
764△Davison J K
NE 39th av intersects
159
3904△De Armond C D Mrs ⓪
3913△Woodyard R W ⓪
3914△Fahnrich Nathan ⓪
3921Mackin W B ⓪
3924△Heller P W ⓪
3933△Fliedner W L ⓪
3934△Lightburne H E ⓪
3945△Starkey W W ⓪
3946△Laurence A H ⓪
4004△Hunt J W ⓪
4005△Priebe Frank ⓪
4013△Elliott F L ⓪
4013△McLarney F B ⓪
4024△York G R
4025△Thomas F M
4034 Howes M V ⓪
NE 41st av intersects
4104△Hadley K B ⓪
4114△Ryan R W ⓪
4124 Vacant
4132△Hammersley L C ⓪
4142△Beck R F
△Crow A R
4154△Linster A A ⓪
4160△Sarkie J E
NE 42d av intersects
4204△Rice R N ⓪
4214△ABC Oil Distributors
△Lehr W H ⓪
4232△Suckow G R ⓪
4244△Diamond Distributing Co
△Wilmot L F ⓪
NE Fir av intersects
NE 43d av intersects
4318△Francis D S
4323△Bome L W ⓪
4332△Conley J N ⓪
4333△Ray R L
NE 44th av intersects
4403△Pigg J H ⓪
4406△Lowenthal Benj
4411△Stratford R B ⓪
4414△Balisteri Sam ⓪
4423△Hall G A ⓪
4428△Israel Arth ⓪
4431△Kunkel P W dentist
4438△Boster H C ⓪
4441△Gilmore M F
4448△Hermann O H ⓪
4455△Morgan Hector ⓪
4505△Torgeson A E
4506△Schafer J C ⓪
4515△Zavin W H ⓪
4520△Schroder E F ⓪
4601△Gilbert T C ⓪
4604△Schulmerich Viola E ⓪
4605△Ernst Peter ⓪
4614△Hamilton L S ⓪
4621△Hickey Jas ⓪
126

ROYAL ROAD, NW (Regents Heights)
168

RUBY TERRACE, SW—Fr intersection SW 4th av and S W Hume ne
8020△Bressie Y C ⓪
8030△Anderson J R ⓪
8035△Page A S ⓪
8120△Billiter David ⓪
53

RURAL, SE—From 7101 SE 13th av e
1325 Schwartz Albert ⓪
1334 Cole L L Mrs ⓪
SE 14th av intersects
1409△Brown E M ⓪
△Pac Storage & Dely Co
1423△Anderson S S ⓪
1426△Powell O U ⓪
1432△Nickles A E Mrs ⓪
1435△Ketelson Julius ⓪
1504△Geymer Nicholas ⓪
1507△Gierster Louis ⓪
1514△Smith M A Mrs ⓪
1515△Bettger Saml ⓪
SE 16th av intersects
1612△Koeppe G A ⓪
1624△Sorenson W P ⓪
1625 **Carolyn Apartments**
△Babcock D M Mrs
△Houston Mabel G
△Kittner M D Mrs
△LaHale G S
McCullough Vivian Mrs mgr
△Smith B B Mrs
SE Milwaukie av intersects
109
Unopened to SE 36th av
3605△Fulton R E ⓪
3617 Smith John ⓪
3620 Sundquist R H ⓪
3649△Courtney W B landscape gdnr
3667△Stuart G M ⓪
3671△Rumi F P ⓪
SE 37th av intersects
3717△McKey R E ⓪
3725△Canestro J A ⓪
SE 38th av intersects
3801△Collins J B ⓪
3806 Ullman J R
3814 Under constr
3815 △Nelson E C ⓪
3908 Stark L C ⓪
3910 Vacant
4005△Spadafore A E Mrs
4028△Brusco Jas ⓪
SE 41st av intersects
4111△Morello H H ⓪
4115△Porth C F ⓪
4124 McCarty Jos ⓪
4151 Blazek E J ⓪
SE 42d av intersects
4214△Wright R H ⓪
4215 Washburn A M Mrs ⓪
4235△Ivey W R pntr ⓪
4331 Vacant
4404△Holden & Richart Contrs
△Holden A H ⓪
4414△Speer T M ⓪ flr lyr
4445△Williams I E Mrs ⓪
4446△Kelsey F J ⓪
SE 45th av intersects
113
Unopened to SE 87th av
SE 87th av intersects
8716△Patchin G W ⓪
8726△Craig M E ⓪
8733△Mateson W C ⓪
8736△Manson O W ⓪
8742 Mitchell Kurt ⓪
8743△Tonseth E R ⓪
8744 Depperman J R
8757 Tanner R E ⓪
8808△Goodwin I C Mrs ⓪
8815△Norman Jas ⓪
8819△Agee L C ⓪
8820△Boynton C H ⓪
8840 Vacant
8910△Boivine W C ⓪
8923△Wellin W P ⓪
8930△Nichols L V Mrs ⓪
8940 Moxley L E ⓪
9005△Fox M V
9022△Coffman C A ⓪
9025△Boyles G B ⓪
9116△Diaz J E ⓪
SE 92d av intersects
214

RUSSELL, N—From 2529 N Williams av w
1△Matthieu Drug Co
5△Carmen Sylva Candy Co
7 **Apartments**
Eagleton D M
Fox Bud
Fox Virginia Mrs mgr
Rutherford G L
Tomlin E L
△Wyman F W
10△Wong J K
11△Perkins Clnrs
Perkins E W
14 Neer J R barber
15 Hardy W B shoe repr
16△Philbin Mfg Co battery reprs
17 **Apartments**
Adkins Wade
Greene J H
Hadler A A
△Henderson J W
△Johnson Henry
Sellers J D
Smith Jas
19△Paul's Paradise restr
24△Albina Cash Mkt whol meats
27 Vacant
31△Nielsen N L & Son pntrs
34 Vacant
35△Demme Bros Inc paints
36 Vacant
37△Sommerlade G W acct
109 Vacant
111 Bennett C W
△Snyder G S
N Vancouver av intersects
212△Western Lbr Co
225△Albina Pipe Bending Co plmbg sups
N Flint av intersects
N Gantenbein av intersects
315△Newell Truck Equip Co
316 Pal Club
321 Vacant
323△Griffin J R
325△Reisbeck E R
327△Waddington R E
401△Elliott L C Mrs
403△Mathews J A
405△Judge J C
407△Wolf V G
411 Wood Harvey
413 Pedersen P E
423 Cratt H T
△Scott Dee
N Commercial av intersects
506 Hughes Arth ⓪
516△Thorburn M E
531 McCollum Floyd
535 Class C J
537 Vacant
541 Hansen C J
551 Danja Hall
N Kirby av intersects
602-08 Vacant
635△Petersen H H ⓪
637 Maurer Erna Mrs
637½ Sims J M
639△Maurer Erna Mrs gro
641 **Apartments**
Bakke K E
Gardner A C
△Nelson L P ⓪
Solomon J P
645 Nelson Jack Mfg Co (whs)
N Ross av intersects
656△Nelson Jack Mfg Co concrete products
664△Sturm Elevator Co mfrs
667△U S Willow Furn Mfg Co
686△Russell Street Pool Room
N Borthwick av intersects
703△Moyer Lewis dry gds
707 **Cozy Apartments**
Bartell Benj
Cedar J W
Evanoff Dobry
Gerske Jos ⓪
Greer L C mgr
Lisoski Chester
McGrew Leonard
Scott Thos
Tallard Guy
Woodard A A
713 Vacant
717△Leo's Place beer parlor
736△Britton Harriett ⓪
Mt Moriah Tabernacle
738 Burke Eug
Lawrence Richd
740△Jones Phil Food Mkt gro
743 **Russell Apartments**
Borstad Edna Mrs
Brown N D
△Brown Nyal mgr
Drinkard D S
Grossi Philip
Hart K J
Jones E W
Kaprielian Gordon
Krueger John
Phillips Kenneth
Pierce R K
Plough O H Mrs
Valdez R F
747△Pace T M restr
753 Gimba Minosuke clo prsr
N Albina av intersects
801△Superior Automotive Products auto access
807 Vacant
809 **Davis Apartments**
Catlin Arth
Coates Benj
Crowley Jos
DeCamp Leon
Falconer E J
Kicin Louis
Lesson Albert
Marshall Pauline Mrs
Ryan Jas
Schmidt Geo
Sullivan Patk
Wigle Silas
813 Northwest Variety Store
816 Vacant
817 Vacant
818 Thomas Myrtle
819 Perry Washington barber
820 Northwestern Piano Supply Co reprs
822 Joe's Shoe Shop
826△Oller Mary Mrs
828-32△City Galvanizers Co
836△White Eagle Cafe
838 Worek Saml
847△Page Ware Figurines
Page G H
849 **St George Apartments**
Houghton C L mgr
855△Sam's Place restr
N Mississippi av intersects
901△Chris' Place beer parlor
907△Tracy J D restr
921 Andy's Barber Shop
923 Vacant
927△Popular Tavern Cafe beer parlor
931 Home Lodging House
△Hubl Gustave ⓪ mgr

412 Pittock Block, Portland, Oregon
Over $2¼ Billion of Insurance in force
ATwater 8

Four Year Course Leading to Degrees of D.C. and N.D.
CHIROPRACTIC

TP	Adjoining	Source
-	✓	R. L. Polk Co. Publisher

RUSSELL 1950

RETAIL CREDIT ASSOCIATION

★ NON-PROFIT ★ LOWER RATES ★ BEST NATIONAL COVERAGE ★

RUSSELL, N—Contd
943Δ Modern Pattern Wks ptrnmkrs
ΔPremier Mfg Co trailer equip
947 **Powell Apartments**
ΔAllen S B Mrs
Beacham Jennie Mrs
ΔBonner Arch
Brown David
Burris Anderson
Byrd Hazel Mrs mgr
ΔByrd Melvin
Clemens Millie Mrs
Colbert Saml
Crittenden John
Egell Lindell
ΔEvans Steve
Grimes Etta M
ΔIrons Howard
Irving Nathaniel
Johnson Angus
Jordan Leroy
Kelly Rosalie Mrs
McKeller M L Mrs
Parker Willie
Patterson Leroy
Robinson General
Rogers Wm
Sanders Jesse
Steen Louis
Walton Zack
Whitfield Luella
949Δ Interstate Tavern beer parlor
949 **Apartments**
Burns Wm
Claflin Sydney
Griffin Louis
Haukass Adolph
Helling O E
Hill Oliver
Jellison Thos
Lowry Roy
McVicker Florence Mrs
Moore Ray
Nordstrom H S
Rausch Anthony
Smith M E Mrs
Van Severen Henry
Williamson Lee
219
N Interstate av intersects
1021Δ Westland Forwarding Co Inc
1027Δ Merchants Shippers Assn
1049 Vacant
N Larrabee av intersects
1101 Mecca Lunch
1111 Union Pac R R Co (club house)
ft Albina Dock
ftΔUnion Pacific Railroad Co (Albina Shops)
ftΔUnion Pacific Railroad Co (dock)
ftΔUnion Pacific Railroad Co (motive power dept)
ftΔUnion Pacific Railroad Co (stores dept)
212
RUSSELL, NE—From 2529 N Williams av e
2ΔU-Neek Clnrs
6 Ideal Barber Shop
11 Vacant
15Δ Full Gospel Temple of Prayer
Greater Baptist Ch
17 Spinney Earl
22Δ Albina Tavern
26 Groves John plmbr
28 Reunion Sheet Metal Shop whse
30 Vacant
32 Tramblay Anna Mrs
36 Vacant
38Δ City Police Aux
City Police Reserves (Sunshine Div)
45 City Fire Battalion Chiefs Hdqrs (Dist 3)
ΔCity Fire Engine Co No 8
City Fire Truck Co No 5
52Δ Jewell Glass Co glaziers
56 Ewing F H
61 McSwain B M
62Δ Wagenaar A J ©
68Δ Grout J B ©
70 Anderson B F
71Δ Amer Lutheran Ch Ofc
73 Bethesda Lutheran Ch
76Δ Brown O F Rev ©
81 Vacant
82Δ Rothman Wm
84Δ Dobry J H
86Δ Delaney L J
88Δ Rhain Chas
91Δ Canteen Co of Ore vending machs
NE Rodney av intersects
102 Good Samaritan Ch of God
106Δ Searcy Florine Mrs
108Δ McGreal Furnace Co
116Δ Prince Hall Masonic Assn
120Δ YMCA (North Central Br)
128Δ American Legion Auditorium
ΔAmerican Legion Navy Post 101
201Δ Dental Alumni Assn U of O
ΔLewin's Addressograph & Mailing Serv
ΔOregon Reservist The publication
ΔReserve Officers Assn
203 Rein A W
207Δ Knapp Kraft Wood Ware
212Δ Connor Tom
217Δ McKee R W
218 Brown Jas ©
222 Vacant
222a Lichty H M ©
223Δ U S Post Office Albina Sta
228Δ Smith Mollie Mrs © aviarist
230Δ Hatter Rhoda Mrs ©
236 Glan W C ©
304Δ Hermosa Products Co toilet preparations
ΔRider P S
305Δ Century Mtlcraft Corp cooking utensils
316Δ Hansen T H ©
318Δ Brennan Clyde ©
321Δ Bell Errol
ΔEberle Shoe Store
322 Storrs M J
326 Vacant
328 Ye Olde Shoppe wood turners
332 Vacant
NE Union av intersects
171
420 Vacant
426 **Stiles Apartments**
Alarcon E C
Erickson Arth
Gransbury R C
Larson B C Mrs mgr
ΔLarson Gust
Rankin P B Mrs
ΔSalisbury K L
Tomlinson C W
ΔWalker Duane
ΔWruble Ted
432Δ Collins D E
Collins L A
444Δ Peterson Nona C
445Δ Chandler A B ©
446 Vacant
506 Kloeppel A J
507Δ Sharman I L Mrs ©
511Δ Baeckel Henry ©
512Δ Ramsdell H A Mrs ©
520 Anderson A R
522Δ Albright H W
528Δ Pantano Michl
533Δ Ehlenberger Karl ©
534Δ Paul H K
541-43Δ Soehl F E ©
545a Vacant
546Δ Sarti A J ©
608Δ Swan J M ©
609Δ Fursman O C © contr
612Δ Cox C A ©
Cox Jas ©
616Δ Paulus Pauline Mrs
626 Poteet C E ©
632Δ Wolf John ©
Unopened to NE 27th av
149
8639Δ Funnell T W ©
8640Δ Hildebrand J F
8705Δ Norton C E ©
8706Δ Jorgens F J ©
8715Δ Callbreck R E ©
8716Δ Helm F L ©
8725Δ Johnston F W ©
8728Δ Geary A T ©
8738Δ Mulkey L L ©
8803Δ Renner A F ©
8804Δ Abendroth Ray ©
8813Δ Jakeway J E ©
8814Δ Bliven W D ©
8822Δ Vosatka Geo ©
8824Δ Martin F M ©
8833Δ Rouse D M ©
8834Δ Winn Chester ©
8845Δ Campbell G C ©
8859Δ Schwarze F H
8902Δ Sample H C jr ©
8903Δ Betz R E ©
8912 Smith Robt ©
8913Δ Borstad G E ©
8922Δ Rajeski Z J ©
8925 Vacant
9832Δ Hendrickson A Mildred
8942 Benson L G W ©
9006Δ Coan R N ©
9016Δ Mason G D ©
9102Δ Redinger E L ©
9107Δ King H E ©
149
RUSSELL PLACE, NE—Fr 1 n intersection NE 88th av NE Russell w 2 blks
8746Δ Larson A C ©
8756Δ Waddle H W ©
8806Δ Karitis A E ©
8817 Reed E K ©
8831Δ Cieminski M W ©
8834 Cowan R D jr ©
8845Δ Hawes R H ©
8848Δ Smith F W ©
8862 Schenck R L ©
9026Δ Carley J J ©
232
RUSSET, N — From 7527 N Williams av w
6Δ Coughlin C L Mrs ©
26Δ Hall H H
106Δ Matheson Angus ©
115Δ Stamper J K ©
Stamper L E Mrs beauty shop
116Δ Pfeifer Armelia Mrs
131Δ Johnson G C ©
N Vancouver av intersects
217Δ Steele A F S ©
224Δ Tromp W C ©
227Δ Jacobs F E ©
234Δ Montgomery A K ©
237Δ Curran E D ©
306Δ Finzer M F ©
307Δ Weiss Wm jr ©
314Δ Donin L I ©
315Δ Siebler W F ©
320Δ Lerman Ephriam ©
321Δ Otterstedt E M ©
327Δ Caldwell E C ©
328Δ Currier J E ©
N Commercial av intersects
405Δ Gilstrap W J ©
406Δ Thomas B P ©
415 Jossy Rowena Mrs
416Δ Huebner Wm ©
N Kerby av intersects
515Δ Wilkins T R ©
525Δ Luce L E ©
527Δ McDevitt C W ©
537Δ Marson Jos ©
545Δ Henzler O R ©
548Δ Demme Frank ©
625Δ Jokumsen A K Mrs ©
628 Dodds Clyde ©
634Δ Ellinwood R E ©
635Δ Holzman J V ©
644Δ Brown R W ©
645 Griskey Jos
708Δ Collins F J ©
709Δ Ellison E S ©
716Δ Skalbeck R P ©
719 Murray E W ©
728 Chenette P B Mrs ©
735Δ Chenette J J ©
N Albina av intersects
823Δ Banick A J ©
824Δ French D E ©
831Δ Hickey A E ©
840Δ Berkey W H ©
841Δ King R L ©
847Δ Gustafson H T
856Δ Goheen D C ©
863Δ Parker M C ©
866Δ Doss L J Mrs ©
N Mississippi av intersects
915Δ Boehr I I ©
924Δ Lindsay L L ©
925Δ Heindl J J ©
932Δ Schroeder W C ©
1008Δ Pierce L R ©
1011Δ Blaker R C ©
1019Δ Mac Rae A M Mrs ©
1022Δ Craig A J ©
1029Δ Brown M Z ©
West K M Mrs ©
NE 11th av intersects
1102Δ Rathbone F E ©
1109Δ Clark R C ©
1112Δ Nissen J L ©
1116Δ Brownell W R ©
1122Δ Beutz J P ©
N Minnesota av intersects
1204Δ Rippen F C ©
1205Δ Sumpter E M Mrs ©
1214Δ Stoll H J ©
1215Δ Pownder R R ©
1224Δ Orkney E M
1225 Huebner Henry ©
1234Δ Evans R G ©
1235Δ Dudleston Marvin ©
1243 Vacant
1244Δ Wilson L C ©
1249Δ Siedow Lawrence ©
1254Δ Green R C ©
1263Δ Rappe W N ©
1264Δ Bircket K D Mrs ©
1269Δ McGarr C H ©
N Montana av intersects
1305 Sampson M L ©
1306Δ Lommasson Willis ©
1316Δ MacDonald W M ©
1324Δ Morgan Frank ©
1327 Sudlow J R
1333Δ George A E ©
1334Δ Weis Meta Mrs ©
1407Δ Hudson W T ©
ΔWebb L E ©
1414Δ Zuckerman Alex
1415Δ Smith A K ©
N Interstate av intersects
238
1517Δ Childers A H
1527Δ Tupper Edna M ©
1535Δ Gilligan R E ©
1605Δ Berselli Bruno ©
1621Δ Evans H E ©
1631Δ Richards H E ©
1639Δ Rieman R A ©
1705Δ Hohnstein A C
N Fenwick av intersects
1811Δ Montag R T ©
1814Δ Barner Eva Mrs
1834Δ Tatro Irma M ©
1835Δ Blake J C ©
1849Δ Reynolds D G real est
N Elmore av ends
N Denver av intersects
1915Δ Muck C E ©
1926Δ Parker S B ©
N Omaha av intersects
2325 Streit A F ©
2326Δ Bailey V W ©
2335Δ Swofford J O ©
2338Δ Conrad R G ©
2345 Rosenquist J G ©
2346Δ Dickson M L Mrs ©
2354 Simmons F B ©
2407 Hill Robt ©
2416Δ Woods C N ©
2417Δ Schmutzer H E ©
2426Δ Smiley S C ©
2427Δ Haraden F E ©
2436Δ Laursen O W ©
2444 Vacant
N Delaware av intersects
239
2504Δ Carpenter K T ©
2507Δ Hennen S R Mrs ©
2517Δ Kalmbach Geo ©
2518Δ Johnson L E ©
2525Δ Blackorby Eleanor C ©
2526Δ Carter H R ©
2532Δ Jones E R ©
2537Δ Pixler Wm N ©
2549Δ Bell Fred ©
2550Δ Skovbo A E ©
2600Δ Udell W N ©
2603Δ Doughty W C Rev
2610Δ Heikkala G A ©
2624Δ Hoggins R D
2629Δ Merrill C B ©
2634Δ Schwerin F H Rev
2643Δ Stuart C E ©
2650 Peninsula Peace Lutheran Parish House
2657Δ Ferry E V ©
N Burrage av intersects
2705Δ Walkins W G ©
2706Δ Morrow Caroline Mrs ©
2715Δ Morrow J H ©
2720 Deeke H E ©
2725Δ Dickson J R ©
2730 Bach E M Mrs ©
2801Δ Robbins Bob Dump Truck Service
ΔRobbins N A ©
2811Δ Peterson L H ©
2814Δ Clason F F ©
2821 Barber D E Mrs
ΔHirsch Jake
2826Δ Hoffman W R ©
2832 Halstead L K Mrs
2841 Bohlman L D Mrs
2902Δ Wallin Emilia Mrs ©
2903Δ Stonier J L ©
2910 Vacant
2911Δ Fairfield Hotel
ΔMay N C Mrs ©
2929 Olson H J © repr shop
N Peninsular av intersects
3107 Holfe Grayson
3111Δ Joyce J T ©
3114 Larson D H ©
3124Δ Parson D E ©
3134Δ Renoud J A ©
3137 Murphy E E ©
N Drummond av intersects
Unopened to N Emerald av
3262Δ O'Neal D L
3271Δ Hufford G J ©
3301Δ Haselton V S
3315 Leer E M Mrs ©
3373Δ Van Scyoc Guy ©
N Gravenstein av intersects
3404Δ Hable A J ©
3407Δ Pischer N L Mrs ©
3417Δ Reed H E ©
3428Δ Fahrenwald M I Mrs ©
N Wabash av intersects
3514Δ Hansen C T ©
3523Δ McQuaig B E ©
3524Δ Barsch Reinhold ©
3535Δ Stevens B H ©
3601Δ Sloan C C
3609Δ Stevens E B ©
3616Δ Wickstrom Isaac ©
3623Δ Ross N D ©
3630Δ Leckberg Herman ©
3635Δ Zingler E B ©
3644Δ Wheaton Wm ©
3645Δ Lorenzen L A ©
3647 Under constr
3714Δ Weston W A
3723Δ Heckman N A ©
ΔKaiel Salaba ©
N Washburne av intersects
Unopened to N Chautauqua blvd
241
N Emeretta av intersects
N Lombard av intersects
232
RUSSET, NE—From 7527 N Williams av e
4Δ Cervetto J T ©
14 Cervetto Carlo ©
ΔEzetta P B
23Δ Sampson Morris ©
24Δ Hanson C C ©
34Δ Kalin A M ©
35Δ Trimble G H ©
44Δ Bnyart T A ©
45Δ Lewis R J ©
53Δ Grimm W R ©
56Δ Reghitto M J ©
76Δ Metcalf D J ©
NE Rodney av intersects
118Δ Staley J E ©
130Δ Smiley Ray ©
133Δ Andrews C W ©
140 Vacant

Talley-Duckman PORTLAND, OREGON
MEN'S QUALITY CLOTHING AT LOWEST PRICES

TP	Adjoining	Source
-	✓	R. L. Polk Co. Publisher

RUSSELL 1950

1780△Granquist Axel ◎
1787△Lessane C T
N Hancock intersects
1800△Halvorson Ole
△Kuzmanich Matt ◎
△Miller M C
1807 Hutchison H W
△Stewart G G ◎
1812 Vacant
1821 Warren J H ◎
N Wheeler pl intersects 215
1936 Vacant
Unopened to N Page
2322 Decker E M
Harms John ◎
2326△Class C E
2405 Radzynski John ◎
2408△Rininger R D ◎
2418△Sands J A
2423△Fahey L T
2426△Hamilton D B
2427△Mason Jas ◎
2503 Hill J A
2504 Neal Richd
2506△Rivers Alfd ◎
△Young David
2507△Malone J C ◎
2512△Wells B T Rev ◎
2518 Lind Lena Mrs
△Visnaw Lillian Mrs ◎
2522 Curtis Chas
2526△Brown Nat S ◎
N Russell intersects 156

ROSS ISLAND WAY, SW — From 2700 b'k SW Arthur s then e as west approach to Ross Island Bridge 172

ROSWELL AV. SW (Council Crest)—N of SW Montgomery dr
2742△Pattullo D S ◎
2747△Fairbank Dexter ◎
2752△Hott L A ◎
2757△Walker R B Rev
2771△Chambers R N ◎
2783△Snow J Z ◎
△Snow B H ◎
2793△Grimm J M
2799△Law R U ◎
SW Montgomery dr intersects 126

ROTHESAY AV, NW (Blythswood) 132

ROWLAND AV. SW (Jefferson Street Add) 157

ROYAL COURT, NE — From 3632 NE Flanders n and e
412△Smith A W ◎
417△Tschirgi H F ◎
424△Woodward R J ◎
427△Shepard W E ◎
434△Stevens J C ◎
439△Jacobberger V W ◎
444△Eisenberg Saml ◎
445△Hoover E W
453△Hammersly C A Mrs ◎
NE Glisan intersects 155
507△Widmer J R ◎
508△Taylor E D ◎
522△Gordon E G ◎
527△Lewis J H ◎
530△Galvin T M ◎
537△Foster P H Mrs ◎
544 Boehmer D W
△Engdahl P L ◎
547△Hrdlicka E A ◎
554△Parker C B ◎
559△McGrew R P ◎
565△Collver R A ◎
566△O'Toole A J ◎
NE Peerless av intersects
600△Snook Rita M ◎
605△Finegan H J
610△Hundley B A ◎
617△Galbraith J G ◎
620△Hagenbach G W ◎
631△English Ellen ◎
NE Imperial av intersects
637△Nash F E ◎
647△Ebener H F ◎
654△Umbarger D E ◎
655△Klinke H O ◎
662△Coykendall L M Mrs ◎
667△Gomersall F J ◎
674△Gunning P E ◎
684△McCafferty C N ◎
708△Williams J D ◎
715△Baylis Leonard ◎
718△Cunningham Walter ◎
723△Stringer J J ◎
728△Shank J B ◎
735△Hibbitt R W ◎
740△Avanetis C N ◎
747△Stuart Peter ◎
752△Mason C L ◎
755△Larson D B ◎
764△Davison J K
NE 39th av intersects 159
3904△De Armond C D Mrs ◎
3913△Woodyard R W ◎
3914△Fahnrich Nathan ◎
3921Mackin W B ◎
3924△Heller P W ◎
3933△Fliedner W L ◎
3934△Lightburne H E ◎
3945△Starkey W W ◎
3946△Laurence A H ◎
4004△Hunt J W ◎
4005△Priebe Frank ◎
4013△Elliott F L ◎
4013△McLarney F B ◎
4024△York G R
4025△Thomas F M
4034 Howes M V ◎
NE 41st av intersects
4104△Hadley K B ◎
4114△Ryan R W ◎
4124 Vacant
4132△Hammersley L C ◎
4142△Beck R F
△Crow A R
4154△Linster A A ◎
4160△Sarkie J E
NE 42d av intersects
4204△Rice R N ◎
4214△ABC Oil Distributors
△Lehr W H ◎
4232△Suckow G R ◎
4244△Diamond Distributing Co
△Wilmot L F ◎
NE Fir av intersects
NE 43d av intersects
4318△Francis D S
4323△Bome L W ◎
4332△Conley J N ◎
4333△Ray R L
NE 44th av intersects
4403△Pigg J H ◎
4406△Lowenthal Benj
4411△Stratford R B ◎
4414△Balisteri Sam ◎
4423△Hall G A ◎
4428△Israel Arth ◎
4431△Kunkel P W dentist
4438△Boster H C ◎
4441△Gilmore M F
4448△Hermann O H ◎
4455△Morgan Hector ◎
4505△Torgeson A E
4506△Schafer J C ◎
4515△Zavin W H ◎
4520△Schroder E F ◎
4601△Gilbert T C ◎
4604△Schulmerich Viola E ◎
4605△Ernst Peter ◎
4614△Hamilton L S ◎
4621△Hickey Jas ◎
126

ROYAL ROAD, NW (Regents Heights) 168

RUBY TERRACE, SW—Fr intersection SW 4th av and S W Hume ne
8020△Bressie Y C ◎
8030△Anderson J R ◎
8035△Page A S ◎
8120△Billiter David ◎
53

RURAL, SE—From 7101 SE 13th av e
1325 Schwartz Albert ◎
1334 Cole L L Mrs ◎
SE 14th av intersects
1409△Brown E M ◎
△Pac Storage & Dely Co
1423△Anderson S S ◎
1426△Powell O U ◎
1432△Nickles A E Mrs ◎
1435△Ketelson Julius ◎
1504△Geymer Nicholas ◎
1507△Gierster Louis ◎
1514△Smith M A Mrs ◎
1515△Bettger Saml ◎
SE 16th av intersects
1612△Koeppe G A ◎
1624△Sorenson W P ◎
1625 **Carolyn Apartments**
△Babcock D M Mrs
△Houston Mabel G
△Kittner M D Mrs
△LaHale G S
McCullough Vivian Mrs mgr
△Smith B B Mrs
SE Milwaukie av intersects 109
Unopened to SE 36th av
3605△Fulton R E ◎
3617 Smith John ◎
3620 Sundquist R H ◎
3649△Courtney W B landscape gdnr
3667△Stuart G M ◎
3671△Rumi F P ◎
SE 37th av intersects
3717△McKey R E ◎
3725△Canestro J A ◎
SE 38th av intersects
3801△Collins J B ◎
3806 Ullman J R
3814 Under constr
3815 △Nelson E C ◎
3908 Stark L C ◎
3910 Vacant
4005△Spadafore A E Mrs
4028△Brusco Jas ◎
SE 41st av intersects
4111△Morello H H ◎
4115△Porth C F ◎
4124 McCarty Jos ◎
4151 Blazek E J ◎
SE 42d av intersects
4214△Wright R H ◎
4215 Washburn A M Mrs ◎
4235△Ivey W R pntr ◎
4331 Vacant
4404△Holden & Richart Contrs
△Holden A H ◎
4414△Speer T M ◎ flr lyr
4445△Williams I E Mrs ◎
4446△Kelsey F J ◎
SE 45th av intersects 113
Unopened to SE 87th av
SE 87th av intersects
8716△Patchin G W ◎
8726△Craig M E ◎
8733△Mateson W C ◎
8736△Manson O W ◎
8742 Mitchell Kurt ◎
8743△Tonseth E R ◎
8744 Depperman J R
8757 Tanner R E ◎
8808△Goodwin I C Mrs ◎
8815△Norman Jas ◎
8819△Agee L C ◎
8820△Boynton C H ◎
8840 Vacant
8910△Boivine W C ◎
8923△Wellin W P ◎
8930△Nichols L V Mrs ◎
8940 Moxley L E ◎
9005△Fox M V
9022△Coffman C A ◎
9025△Boyles G B ◎
9116△Diaz J E ◎
SE 92d av intersects 214

RUSSELL, N—From 2529 N Williams av w
1△Matthieu Drug Co
5△Carmen Sylva Candy Co
7 **Apartments**
Eagleton D M
Fox Bud
Fox Virginia Mrs mgr
Rutherford G L
Tomlin E L
△Wyman F W
10△Wong J K
11△Perkins Clnrs
Perkins E W
14 Neer J R barber
15 Hardy W B shoe repr
16△Philbin Mfg Co battery reprs
17 **Apartments**
Adkins Wade
Greene J H
Hadler A A
△Henderson J W
△Johnson Henry
Sellers J D
Smith Jas
19△Paul's Paradise restr
24△Albina Cash Mkt whol meats
27 Vacant
31△Nielsen N L & Son pntrs
34 Vacant
35△Demme Bros Inc paints
36 Vacant
37△Sommerlade G W acct
109 Vacant
111 Bennett C W
△Snyder G S
N Vancouver av intersects
212△Western Lbr Co
225△Albina Pipe Bending Co plmbg sups
N Flint av intersects
N Gantenbein av intersects
315△Newell Truck Equip Co
316 Pal Club
321 Vacant
323△Griffin J R
325△Reisbeck E R
327△Waddington R E
401△Elliott L C Mrs
403△Mathews J A
405△Judge J C
407△Wolf V G
411 Wood Harvey
413 Pedersen P E
423 Cratt H T
△Scott Dee
N Commercial av intersects
506 Hughes Arth ◎
516△Thorburn M E
531 McCollum Floyd
535 Class C J
537 Vacant
541 Hansen C J
551 Danja Hall
N Kirby av intersects
602-08 Vacant
635△Petersen H H ◎
637 Maurer Erna Mrs
637½ Sims J M
639△Maurer Erna Mrs gro
641 **Apartments**
Bakke K E
Gardner A C
△Nelson L P ◎
Solomon J P
645 Nelson Jack Mfg Co (whs)
N Ross av intersects
656△Nelson Jack Mfg Co concrete products
664△Sturm Elevator Co mfrs
667△U S Willow Furn Mfg Co
686△Russell Street Pool Room
N Borthwick av intersects
703△Moyer Lewis dry gds
707 **Cozy Apartments**
Bartell Benj
Cedar J W
Evanoff Dobry
Gerske Jos ◎
Greer L C mgr
Lisoski Chester
McGrew Leonard
Scott Thos
Tallard Guy
Woodard A A
713 Vacant
717△Leo's Place beer parlor
736△Britton Harriett ◎
Mt Moriah Tabernacle
738 Burke Eug
Lawrence Richd
740△Jones Phil Food Mkt gro
743 **Russell Apartments**
Borstad Edna Mrs
Brown N D
△Brown Nyal mgr
Drinkard D S
Grossi Philip
Hart K J
Jones E W
Kaprielian Gordon
Krueger John
Phillips Kenneth
Pierce R K
Plough O H Mrs
Valdez R F
747△Pace T M restr
753 Gimba Minosuke clo prsr
N Albina av intersects
801△Superior Automotive Products auto access
807 Vacant
809 **Davis Apartments**
Catlin Arth
Coates Benj
Crowley Jos
DeCamp Leon
Falconer E J
Kicin Louis
Lesson Albert
Marshall Pauline Mrs
Ryan Jas
Schmidt Geo
Sullivan Patk
Wigle Silas
813 Northwest Variety Store
816 Vacant
817 Vacant
818 Thomas Myrtle
819 Perry Washington barber
820 Northwestern Piano Supply Co reprs
822 Joe's Shoe Shop
826△Oller Mary Mrs
828-32△City Galvanizers Co
836△White Eagle Cafe
838 Worek Saml
847△Page Ware Figurines
Page G H
849 **St George Apartments**
Houghton C L mgr
855△Sam's Place restr
N Mississippi av intersects
901△Chris' Place beer parlor
907△Tracy J D restr
921 Andy's Barber Shop
923 Vacant
927△Popular Tavern Cafe beer parlor
931 Home Lodging House
△Hubl Gustave ◎ mgr

412 Pittock Block, Portland, Oregon
Over $2¼ Billion of Insurance in force
ATwater 8

Four Year Course Leading to Degrees of D.C. and N.D.
CHIROPRACTIC

TP	Adjoining	Source
-	✓	R. L. Polk Co. Publisher

RUSSELL 1950

RETAIL CREDIT ASSOCIATION

★ NON-PROFIT ★ LOWER RATES ★ BEST NATIONAL COVERAGE ★

RUSSELL, N—Contd
943Δ Modern Pattern Wks ptrnmkrs
ΔPremier Mfg Co trailer equip
947 **Powell Apartments**
ΔAllen S B Mrs
Beacham Jennie Mrs
ΔBonner Arch
Brown David
Burris Anderson
Byrd Hazel Mrs mgr
ΔByrd Melvin
Clemens Millie Mrs
Colbert Saml
Crittenden John
Egell Lindell
ΔEvans Steve
Grimes Etta M
ΔIrons Howard
Irving Nathaniel
Johnson Angus
Jordan Leroy
Kelly Rosalie Mrs
McKeller M L Mrs
Parker Willie
Patterson Leroy
Robinson General
Rogers Wm
Sanders Jesse
Steen Louis
Walton Zack
Whitfield Luella
949Δ Interstate Tavern beer parlor
949 **Apartments**
Burns Wm
Claflin Sydney
Griffin Louis
Haukass Adolph
Helling O E
Hill Oliver
Jellison Thos
Lowry Roy
McVicker Florence Mrs
Moore Ray
Nordstrom H S
Rausch Anthony
Smith M E Mrs
Van Severen Henry
Williamson Lee
219
N Interstate av intersects
1021Δ Westland Forwarding Co Inc
1027Δ Merchants Shippers Assn
1049 Vacant
N Larrabee av intersects
1101 Mecca Lunch
1111 Union Pac R R Co (club house)
ft Albina Dock
ftΔUnion Pacific Railroad Co (Albina Shops)
ftΔUnion Pacific Railroad Co (dock)
ftΔUnion Pacific Railroad Co (motive power dept)
ftΔUnion Pacific Railroad Co (stores dept)
212
RUSSELL, NE—From 2529 N Williams av e
2ΔU-Neek Clnrs
6 Ideal Barber Shop
11 Vacant
15Δ Full Gospel Temple of Prayer
Greater Baptist Ch
17 Spinney Earl
22Δ Albina Tavern
26 Groves John plmbr
28 Reunion Sheet Metal Shop whse
30 Vacant
32 Tramblay Anna Mrs
36 Vacant
38Δ City Police Aux
City Police Reserves (Sunshine Div)
45 City Fire Battalion Chiefs Hdqrs (Dist 3)
ΔCity Fire Engine Co No 8
City Fire Truck Co No 5
52Δ Jewell Glass Co glaziers
56 Ewing F H
61 McSwain B M
62Δ Wagenaar A J ©
68Δ Grout J B ©
70 Anderson B F
71Δ Amer Lutheran Ch Ofc
73 Bethesda Lutheran Ch
76Δ Brown O F Rev ©
81 Vacant
82Δ Rothman Wm
84Δ Dobry J H
86Δ Delaney L J
88Δ Rhain Chas
91Δ Canteen Co of Ore vending machs
NE Rodney av intersects
102 Good Samaritan Ch of God
106Δ Searcy Florine Mrs
108Δ McGreal Furnace Co
116Δ Prince Hall Masonic Assn
120Δ YMCA (North Central Br)
128Δ American Legion Auditorium
ΔAmerican Legion Navy Post 101
201Δ Dental Alumni Assn U of O
ΔLewin's Addressograph & Mailing Serv
ΔOregon Reservist The publication
ΔReserve Officers Assn
203 Rein A W
207Δ Knapp Kraft Wood Ware
212Δ Connor Tom
217Δ McKee R W
218 Brown Jas ©
222 Vacant
222a Lichty H M ©
223Δ U S Post Office Albina Sta
228Δ Smith Mollie Mrs © aviarist
230Δ Hatter Rhoda Mrs ©
236 Glan W C ©
304Δ Hermosa Products Co toilet preparations
ΔRider P S
305Δ Century Mtlcraft Corp cooking utensils
316Δ Hansen T H ©
318Δ Brennan Clyde ©
321Δ Bell Errol
ΔEberle Shoe Store
322 Storrs M J
326 Vacant
328 Ye Olde Shoppe wood turners
332 Vacant
NE Union av intersects
171
420 Vacant
426 **Stiles Apartments**
Alarcon E C
Erickson Arth
Gransbury R C
Larson B C Mrs mgr
ΔLarson Gust
Rankin P B Mrs
ΔSalisbury K L
Tomlinson C W
ΔWalker Duane
ΔWruble Ted
432Δ Collins D E
Collins L A
444Δ Peterson Nona C
445Δ Chandler A B ©
446 Vacant
506 Kloeppel A J
507Δ Sharman I L Mrs ©
511Δ Baeckel Henry ©
512Δ Ramsdell H A Mrs ©
520 Anderson A R
522Δ Albright H W
528Δ Pantano Michl
533Δ Ehlenberger Karl ©
534Δ Paul H K
541-43Δ Soehl F E ©
545a Vacant
546Δ Sarti A J ©
608Δ Swan J M ©
609Δ Fursman O C © contr
612Δ Cox C A ©
Cox Jas ©
616Δ Paulus Pauline Mrs
626 Poteet C E ©
632Δ Wolf John ©
Unopened to NE 27th av
149
8639Δ Funnell T W ©
8640Δ Hildebrand J F
8705Δ Norton C E ©
8706Δ Jorgens F J ©
8715Δ Callbreck R E ©
8716Δ Helm F L ©
8725Δ Johnston F W ©
8728Δ Geary A T ©
8738Δ Mulkey L L ©
8803Δ Renner A F ©
8804Δ Abendroth Ray ©
8813Δ Jakeway J E ©
8814Δ Bliven W D ©
8822Δ Vosatka Geo ©
8824Δ Martin F M ©
8833Δ Rouse D M ©
8834Δ Winn Chester ©
8845Δ Campbell G C ©
8859Δ Schwarze F H
8902Δ Sample H C jr ©
8903Δ Betz R E ©
8912 Smith Robt ©
8913Δ Borstad G E ©
8922Δ Rajeski Z J ©
8925 Vacant
9832Δ Hendrickson A Mildred
8942 Benson L G W ©
9006Δ Coan R N ©
9016Δ Mason G D ©
9102Δ Redinger E L ©
9107Δ King H E ©
149
RUSSELL PLACE, NE—Fr 1 n intersection NE 88th av NE Russell w 2 blks
8746Δ Larson A C ©
8756Δ Waddle H W ©
8806Δ Karitis A E ©
8817 Reed E K ©
8831Δ Cieminski M W ©
8834 Cowan R D jr ©
8845Δ Hawes R H ©
8848Δ Smith F W ©
8862 Schenck R L ©
9026Δ Carley J J ©
232
RUSSET, N — From 7527 N Williams av w
6Δ Coughlin C L Mrs ©
26Δ Hall H H
106Δ Matheson Angus ©
115Δ Stamper J K ©
Stamper L E Mrs beauty shop
116Δ Pfeifer Armelia Mrs
131Δ Johnson G C ©
N Vancouver av intersects
217Δ Steele A F S ©
224Δ Tromp W C ©
227Δ Jacobs F E ©
234Δ Montgomery A K ©
237Δ Curran E D ©
306Δ Finzer M F ©
307Δ Weiss Wm jr ©
314Δ Donin L I ©
315Δ Siebler W F ©
320Δ Lerman Ephriam ©
321Δ Otterstedt E M ©
327Δ Caldwell E C ©
328Δ Currier J E ©
N Commercial av intersects
405Δ Gilstrap W J ©
406Δ Thomas B P ©
415 Jossy Rowena Mrs
416Δ Huebner Wm ©
N Kerby av intersects
515Δ Wilkins T R ©
525Δ Luce L E ©
527Δ McDevitt C W ©
537Δ Marson Jos ©
545Δ Henzler O R ©
548Δ Demme Frank ©
625Δ Jokumsen A K Mrs ©
628 Dodds Clyde ©
634Δ Ellinwood R E ©
635Δ Holzman J V ©
644Δ Brown R W ©
645 Griskey Jos
708Δ Collins F J ©
709Δ Ellison E S ©
716Δ Skalbeck R P ©
719 Murray E W ©
728 Chenette P B Mrs ©
735Δ Chenette J J ©
N Albina av intersects
823Δ Banick A J ©
824Δ French D E ©
831Δ Hickey A E ©
840Δ Berkey W H ©
841Δ King R L ©
847Δ Gustafson H T
856Δ Goheen D C ©
863Δ Parker M C ©
866Δ Doss L J Mrs ©
N Mississippi av intersects
915Δ Boehr I I ©
924Δ Lindsay L L ©
925Δ Heindl J J ©
932Δ Schroeder W C ©
1008Δ Pierce L R ©
1011Δ Blaker R C ©
1019Δ Mac Rae A M Mrs ©
1022Δ Craig A J ©
1029Δ Brown M Z ©
West K M Mrs ©
NE 11th av intersects
1102Δ Rathbone F E ©
1109Δ Clark R C ©
1112Δ Nissen J L ©
1116Δ Brownell W R ©
1122Δ Beutz J P ©
N Minnesota av intersects
1204Δ Rippen F C ©
1205Δ Sumpter E M Mrs ©
1214Δ Stoll H J ©
1215Δ Pownder R R ©
1224Δ Orkney E M
1225 Huebner Henry ©
1234Δ Evans R G ©
1235Δ Dudleston Marvin ©
1243 Vacant
1244Δ Wilson L C ©
1249Δ Siedow Lawrence ©
1254Δ Green R C ©
1263Δ Rappe W N ©
1264Δ Bircket K D Mrs ©
1269Δ McGarr C H ©
N Montana av intersects
1305 Sampson M L ©
1306Δ Lommasson Willis ©
1316Δ MacDonald W M ©
1324Δ Morgan Frank ©
1327 Sudlow J R
1333Δ George A E ©
1334Δ Weis Meta Mrs ©
1407Δ Hudson W T ©
ΔWebb L E ©
1414Δ Zuckerman Alex
1415Δ Smith A K ©
N Interstate av intersects
238
1517Δ Childers A H
1527Δ Tupper Edna M ©
1535Δ Gilligan R E ©
1605Δ Berselli Bruno ©
1621Δ Evans H E ©
1631Δ Richards H E ©
1639Δ Rieman R A ©
1705Δ Hohnstein A C
N Fenwick av intersects
1811Δ Montag R T ©
1814Δ Barner Eva Mrs
1834Δ Tatro Irma M ©
1835Δ Blake J C ©
1849Δ Reynolds D G real est
N Elmore av ends
N Denver av intersects
1915Δ Muck C E ©
1926Δ Parker S B ©
N Omaha av intersects
2325 Streit A F ©
2326Δ Bailey V W ©
2335Δ Swofford J O ©
2338Δ Conrad R G ©
2345 Rosenquist J G ©
2346Δ Dickson M L Mrs ©
2354 Simmons F B ©
2407 Hill Robt ©
2416Δ Woods C N ©
2417Δ Schmutzer H E ©
2426Δ Smiley S C ©
2427Δ Haraden F E ©
2436Δ Laursen O W ©
2444 Vacant
N Delaware av intersects
239
2504Δ Carpenter K T ©
2507Δ Hennen S R Mrs ©
2517Δ Kalmbach Geo ©
2518Δ Johnson L E ©
2525Δ Blackorby Eleanor C ©
2526Δ Carter H R ©
2532Δ Jones E R ©
2537Δ Pixler Wm N ©
2549Δ Bell Fred ©
2550Δ Skovbo A E ©
2600Δ Udell W N ©
2603Δ Doughty W C Rev
2610Δ Heikkala G A ©
2624Δ Hoggins R D
2629Δ Merrill C B ©
2634Δ Schwerin F H Rev
2643Δ Stuart C E ©
2650 Peninsula Peace Lutheran Parish House
2657Δ Ferry E V ©
N Burrage av intersects
2705Δ Walkins W G ©
2706Δ Morrow Caroline Mrs ©
2715Δ Morrow J H ©
2720 Deeke H E ©
2725Δ Dickson J R ©
2730 Bach E M Mrs ©
2801Δ Robbins Bob Dump Truck Service
ΔRobbins N A ©
2811Δ Peterson L H ©
2814Δ Clason F F ©
2821 Barber D E Mrs
ΔHirsch Jake
2826Δ Hoffman W R ©
2832 Halstead L K Mrs
2841 Bohlman L D Mrs
2902Δ Wallin Emilia Mrs ©
2903Δ Stonier J L ©
2910 Vacant
2911Δ Fairfield Hotel
ΔMay N C Mrs ©
2929 Olson H J © repr shop
N Peninsular av intersects
3107 Holfe Grayson
3111Δ Joyce J T ©
3114 Larson D H ©
3124Δ Parson D E ©
3134Δ Renoud J A ©
3137 Murphy E E ©
N Drummond av intersects
Unopened to N Emerald av
3262Δ O'Neal D L
3271Δ Hufford G J ©
3301Δ Haselton V S
3315 Leer E M Mrs ©
3373Δ Van Scyoc Guy ©
N Gravenstein av intersects
3404Δ Hable A J ©
3407Δ Pischer N L Mrs ©
3417Δ Reed H E ©
3428Δ Fahrenwald M I Mrs ©
N Wabash av intersects
3514Δ Hansen C T ©
3523Δ McQuaig B E ©
3524Δ Barsch Reinhold ©
3535Δ Stevens B H ©
3601Δ Sloan C C
3609Δ Stevens E B ©
3616Δ Wickstrom Isaac ©
3623Δ Ross N D ©
3630Δ Leckberg Herman ©
3635Δ Zingler E B ©
3644Δ Wheaton Wm ©
3645Δ Lorenzen L A ©
3647 Under constr
3714Δ Weston W A
3723Δ Heckman N A ©
ΔKaiel Salaba ©
N Washburne av intersects
Unopened to N Chautauqua blvd
241
N Emeretta av intersects
N Lombard av intersects
232
RUSSET, NE—From 7527 N Williams av e
4Δ Cervetto J T ©
14 Cervetto Carlo ©
ΔEzetta P B
23Δ Sampson Morris ©
24Δ Hanson C C ©
34Δ Kalin A M ©
35Δ Trimble G H ©
44Δ Bnyart T A ©
45Δ Lewis R J ©
53Δ Grimm W R ©
56Δ Reghitto M J ©
76Δ Metcalf D J ©
NE Rodney av intersects
118Δ Staley J E ©
130Δ Smiley Ray ©
133Δ Andrews C W ©
140 Vacant

Talley-Duckman PORTLAND, OREGON
MEN'S QUALITY CLOTHING AT LOWEST PRICES

TP	Adjoining	Source
-	✓	R. L. Polk Co. Publisher

RUSSELL 1950

★ 800 S.W. ALDER-CORNER OF PARK ★ ATWATER 5195

1780△Granquist Axel ⓪
1787△Lessane C T
N Hancock intersects
1800△Halvorson Ole
△Kuzmanich Matt ⓪
△Miller M C
1807 Hutchison H W
△Stewart G G ⓪
1812 Vacant
1821 Warren J H ⓪
N Wheeler pl intersects
215
1936 Vacant
Unopened to N Page
2322 Decker E M
Harms John ⓪
2326△Class C E
2405 Radzynski John ⓪
2408△Rininger R D ⓪
2418△Sands J A
2423△Fahey L T
2426△Hamilton D B
2427△Mason Jas ⓪
2503 Hill J A
2504 Neal Richd
2506△Rivers Alfd ⓪
△Young David
2507△Malone J C ⓪
2512△Wells B T Rev ⓪
2518 Lind Lena Mrs
△Visnaw Lillian Mrs ⓪
2522 Curtis Chas
2526△Brown Nat S ⓪
N Russell intersects
156

ROSS ISLAND WAY, SW — From 2700 b'k SW Arthur s then e as west approach to Ross Island Bridge
172

ROSWELL AV. SW (Council Crest)—N of SW Montgomery dr
2742△Pattullo D S ⓪
2747△Fairbank Dexter ⓪
2752△Hott L A ⓪
2757△Walker R B Rev
2771△Chambers R N ⓪
2783△Snow J Z ⓪
△Snow B H ⓪
2793△Grimm J M
2799△Law R U ⓪
SW Montgomery dr intersects
126

ROTHESAY AV, NW (Blythswood)
132

ROWLAND AV. SW (Jefferson Street Add)
157

ROYAL COURT, NE — From 3632 NE Flanders n and e
412△Smith A W ⓪
417△Tschirgi H F ⓪
424△Woodward R J ⓪
427△Shepard W E ⓪
434△Stevens J C ⓪
439△Jacobberger V W ⓪
444△Eisenberg Saml ⓪
445△Hoover E W
453△Hammersly C A Mrs ⓪
NE Glisan intersects
155
507△Widmer J R ⓪
508△Taylor E D ⓪
522△Gordon E G ⓪
527△Lewis J H ⓪
530△Galvin T M ⓪
537△Foster P H Mrs ⓪
544 Boehmer D W
△Engdahl P L ⓪
547△Hrdlicka E A ⓪
554△Parker C B ⓪
559△McGrew R P ⓪
565△Collver R A ⓪
566△O'Toole A J ⓪
NE Peerless av intersects
600△Snook Rita M ⓪
605△Finegan H J
610△Hundley B A ⓪
617△Galbraith J G ⓪
620△Hagenbach G W ⓪
631△English Ellen ⓪
NE Imperial av intersects
637△Nash F E ⓪
647△Ebener H F ⓪
654△Umbarger D E ⓪
655△Klinke H O ⓪
662△Coykendall L M Mrs ⓪
667△Gomersall F J ⓪
674△Gunning P E ⓪
684△McCafferty C N ⓪
708△Williams J D ⓪
715△Baylis Leonard ⓪
718△Cunningham Walter ⓪
723△Stringer J J ⓪
728△Shank J B ⓪
735△Hibbitt R W ⓪
740△Avanetis C N ⓪
747△Stuart Peter ⓪
752△Mason C L ⓪
755△Larson D B ⓪
764△Davison J K
NE 39th av intersects
159
3904△De Armond C D Mrs ⓪
3913△Woodyard R W ⓪
3914△Fahnrich Nathan ⓪
3921Mackin W B ⓪
3924△Heller P W ⓪
3933△Fliedner W L ⓪
3934△Lightburne H E ⓪
3945△Starkey W W ⓪
3946△Laurence A H ⓪
4004△Hunt J W ⓪
4005△Priebe Frank ⓪
4013△Elliott F L ⓪
4013△McLarney F B ⓪
4024△York G R
4025△Thomas F M
4034 Howes M V ⓪
NE 41st av intersects
4104△Hadley K B ⓪
4114△Ryan R W ⓪
4124 Vacant
4132△Hammersley L C ⓪
4142△Beck R F
△Crow A R
4154△Linster A A ⓪
4160△Sarkie J E
NE 42d av intersects
4204△Rice R N ⓪
4214△ABC Oil Distributors
△Lehr W H ⓪
4232△Suckow G R ⓪
4244△Diamond Distributing Co
△Wilmot L F ⓪
NE Fir av intersects
NE 43d av intersects
4318△Francis D S
4323△Bome L W ⓪
4332△Conley J N ⓪
4333△Ray R L
NE 44th av intersects
4403△Pigg J H ⓪
4406△Lowenthal Benj
4411△Stratford R B ⓪
4414△Balisteri Sam ⓪
4423△Hall G A ⓪
4428△Israel Arth ⓪
4431△Kunkel P W dentist
4438△Boster H C ⓪
4441△Gilmore M F
4448△Hermann O H ⓪
4455△Morgan Hector ⓪
4505△Torgeson A E
4506△Schafer J C ⓪
4515△Zavin W H ⓪
4520△Schroder E F ⓪
4601△Gilbert T C ⓪
4604△Schulmerich Viola E ⓪
4605△Ernst Peter ⓪
4614△Hamilton L S ⓪
4621△Hickey Jas ⓪
126

ROYAL ROAD, NW (Regents Heights)
168

RUBY TERRACE, SW—Fr intersection SW 4th av and S W Hume ne
8020△Bressie Y C ⓪
8030△Anderson J R ⓪
8035△Page A S ⓪
8120△Billiter David ⓪
53

RURAL, SE—From 7101 SE 13th av e
1325 Schwartz Albert ⓪
1334 Cole L L Mrs ⓪
SE 14th av intersects
1409△Brown E M ⓪
△Pac Storage & Dely Co
1423△Anderson S S ⓪
1426△Powell O U ⓪
1432△Nickles A E Mrs ⓪
1435△Ketelson Julius ⓪
1504△Geymer Nicholas ⓪
1507△Gierster Louis ⓪
1514△Smith M A Mrs ⓪
1515△Bettger Saml ⓪
SE 16th av intersects
1612△Koeppe G A ⓪
1624△Sorenson W P ⓪
1625 **Carolyn Apartments**
△Babcock D M Mrs
△Houston Mabel G
△Kittner M D Mrs
△LaHale G S
McCullough Vivian Mrs mgr
△Smith B B Mrs
SE Milwaukie av intersects
109
Unopened to SE 36th av
3605△Fulton R E ⓪
3617 Smith John ⓪
3620 Sundquist R H ⓪
3649△Courtney W B landscape gdnr
3667△Stuart G M ⓪
3671△Rumi F P ⓪
SE 37th av intersects
3717△McKey R E ⓪
3725△Canestro J A ⓪
SE 38th av intersects
3801△Collins J B ⓪
3806 Ullman J R
3814 Under constr
3815 △Nelson E C ⓪
3908 Stark L C ⓪
3910 Vacant
4005△Spadafore A E Mrs
4028△Brusco Jas ⓪
SE 41st av intersects
4111△Morello H H ⓪
4115△Porth C F ⓪
4124 McCarty Jos ⓪
4151 Blazek E J ⓪
SE 42d av intersects
4214△Wright R H ⓪
4215 Washburn A M Mrs ⓪
4235△Ivey W R pntr ⓪
4331 Vacant
4404△Holden & Richart Contrs
△Holden A H ⓪
4414△Speer T M ⓪ flr lyr
4445△Williams I E Mrs ⓪
4446△Kelsey F J ⓪
SE 45th av intersects
113
Unopened to SE 87th av
SE 87th av intersects
8716△Patchin G W ⓪
8726△Craig M E ⓪
8733△Mateson W C ⓪
8736△Manson O W ⓪
8742 Mitchell Kurt ⓪
8743△Tonseth E R ⓪
8744 Depperman J R
8757 Tanner R E ⓪
8808△Goodwin I C Mrs ⓪
8815△Norman Jas ⓪
8819△Agee L C ⓪
8820△Boynton C H ⓪
8840 Vacant
8910△Boivine W C ⓪
8923△Wellin W P ⓪
8930△Nichols L V Mrs ⓪
8940 Moxley L E ⓪
9005△Fox M V
9022△Coffman C A ⓪
9025△Boyles G B ⓪
9116△Diaz J E ⓪
SE 92d av intersects
214

RUSSELL, N—From 2529 N Williams av w
1△Matthieu Drug Co
5△Carmen Sylva Candy Co
7 **Apartments**
Eagleton D M
Fox Bud
Fox Virginia Mrs mgr
Rutherford G L
Tomlin E L
△Wyman F W
10△Wong J K
11△Perkins Clnrs
Perkins E W
14 Neer J R barber
15 Hardy W B shoe repr
16△Philbin Mfg Co battery reprs
17 **Apartments**
Adkins Wade
Greene J H
Hadler A A
△Henderson J W
△Johnson Henry
Sellers J D
Smith Jas
19△Paul's Paradise restr
24△Albina Cash Mkt whol meats
27 Vacant
31△Nielsen N L & Son pntrs
34 Vacant
35△Demme Bros Inc paints
36 Vacant
37△Sommerlade G W acct
109 Vacant
111 Bennett C W
△Snyder G S
N Vancouver av intersects
212△Western Lbr Co
225△Albina Pipe Bending Co plmbg sups
N Flint av intersects
N Gantenbein av intersects
315△Newell Truck Equip Co
316 Pal Club
321 Vacant
323△Griffin J R
325△Reisbeck E R
327△Waddington R E
401△Elliott L C Mrs
403△Mathews J A
405△Judge J C
407△Wolf V G
411 Wood Harvey
413 Pedersen P E
423 Cratt H T
△Scott Dee
N Commercial av intersects
506 Hughes Arth ⓪
516△Thorburn M E
531 McCollum Floyd
535 Class C J
537 Vacant
541 Hansen C J
551 Danja Hall
N Kirby av intersects
602-08 Vacant
635△Petersen H H ⓪
637 Maurer Erna Mrs
637½ Sims J M
639△Maurer Erna Mrs gro
641 **Apartments**
Bakke K E
Gardner A C
△Nelson L P ⓪
Solomon J P
645 Nelson Jack Mfg Co (whs)
N Ross av intersects
656△Nelson Jack Mfg Co concrete products
664△Sturm Elevator Co mfrs
667△U S Willow Furn Mfg Co
686△Russell Street Pool Room
N Borthwick av intersects
703△Moyer Lewis dry gds
707 **Cozy Apartments**
Bartell Benj
Cedar J W
Evanoff Dobry
Gerske Jos ⓪
Greer L C mgr
Lisoski Chester
McGrew Leonard
Scott Thos
Tallard Guy
Woodard A A
713 Vacant
717△Leo's Place beer parlor
736△Britton Harriett ⓪
Mt Moriah Tabernacle
738 Burke Eug
Lawrence Richd
740△Jones Phil Food Mkt gro
743 **Russell Apartments**
Borstad Edna Mrs
Brown N D
△Brown Nyal mgr
Drinkard D S
Grossi Philip
Hart K J
Jones E W
Kaprielian Gordon
Krueger John
Phillips Kenneth
Pierce R K
Plough O H Mrs
Valdez R F
747△Pace T M restr
753 Gimba Minosuke clo prsr
N Albina av intersects
801△Superior Automotive Products auto access
807 Vacant
809 **Davis Apartments**
Catlin Arth
Coates Benj
Crowley Jos
DeCamp Leon
Falconer E J
Kicin Louis
Lesson Albert
Marshall Pauline Mrs
Ryan Jas
Schmidt Geo
Sullivan Patk
Wigle Silas
813 Northwest Variety Store
816 Vacant
817 Vacant
818 Thomas Myrtle
819 Perry Washington barber
820 Northwestern Piano Supply Co reprs
822 Joe's Shoe Shop
826△Oller Mary Mrs
828-32△City Galvanizers Co
836△White Eagle Cafe
838 Worek Saml
847△Page Ware Figurines
Page G H
849 **St George Apartments**
Houghton C L mgr
855△Sam's Place restr
N Mississippi av intersects
901△Chris' Place beer parlor
907△Tracy J D restr
921 Andy's Barber Shop
923 Vacant
927△Popular Tavern Cafe beer parlor
931 Home Lodging House
△Hubl Gustave ⓪ mgr

412 Pittock Block, Portland, Oregon
Over $2¼ Billion of Insurance in force
ATwater 8

Four Year Course Leading to Degrees of D.C. and N.D.
CHIROPRACTIC

TP	Adjoining	Source
-	✓	R. L. Polk Co. Publisher

RUSSELL 1950

RETAIL CREDIT ASSOCIATION

★ NON-PROFIT ★ LOWER RATES ★ BEST NATIONAL COVERAGE ★

RUSSELL, N—Contd
943Δ Modern Pattern Wks ptrnmkrs
ΔPremier Mfg Co trailer equip
947 **Powell Apartments**
ΔAllen S B Mrs
Beacham Jennie Mrs
ΔBonner Arch
Brown David
Burris Anderson
Byrd Hazel Mrs mgr
ΔByrd Melvin
Clemens Millie Mrs
Colbert Saml
Crittenden John
Egell Lindell
ΔEvans Steve
Grimes Etta M
ΔIrons Howard
Irving Nathaniel
Johnson Angus
Jordan Leroy
Kelly Rosalie Mrs
McKeller M L Mrs
Parker Willie
Patterson Leroy
Robinson General
Rogers Wm
Sanders Jesse
Steen Louis
Walton Zack
Whitfield Luella
949Δ Interstate Tavern beer parlor
949 **Apartments**
Burns Wm
Claflin Sydney
Griffin Louis
Haukass Adolph
Helling O E
Hill Oliver
Jellison Thos
Lowry Roy
McVicker Florence Mrs
Moore Ray
Nordstrom H S
Rausch Anthony
Smith M E Mrs
Van Severen Henry
Williamson Lee
219
N Interstate av intersects
1021Δ Westland Forwarding Co Inc
1027Δ Merchants Shippers Assn
1049 Vacant
N Larrabee av intersects
1101 Mecca Lunch
1111 Union Pac R R Co (club house)
ft Albina Dock
ftΔUnion Pacific Railroad Co (Albina Shops)
ftΔUnion Pacific Railroad Co (dock)
ftΔUnion Pacific Railroad Co (motive power dept)
ftΔUnion Pacific Railroad Co (stores dept)
212
RUSSELL, NE—From 2529 N Williams av e
2ΔU-Neek Clnrs
6 Ideal Barber Shop
11 Vacant
15Δ Full Gospel Temple of Prayer
Greater Baptist Ch
17 Spinney Earl
22Δ Albina Tavern
26 Groves John plmbr
28 Reunion Sheet Metal Shop whse
30 Vacant
32 Tramblay Anna Mrs
36 Vacant
38Δ City Police Aux
City Police Reserves (Sunshine Div)
45 City Fire Battalion Chiefs Hdqrs (Dist 3)
ΔCity Fire Engine Co No 8
City Fire Truck Co No 5
52Δ Jewell Glass Co glaziers
56 Ewing F H
61 McSwain B M
62Δ Wagenaar A J ⓪
68Δ Grout J B ⓪
70 Anderson B F
71Δ Amer Lutheran Ch Ofc
73 Bethesda Lutheran Ch
76Δ Brown O F Rev ⓪
81 Vacant
82Δ Rothman Wm
84Δ Dobry J H
86Δ Delaney L J
88Δ Rhain Chas
91Δ Canteen Co of Ore vending machs
NE Rodney av intersects
102 Good Samaritan Ch of God
106Δ Searcy Florine Mrs
108Δ McGreal Furnace Co
116Δ Prince Hall Masonic Assn
120Δ YMCA (North Central Br)
128Δ American Legion Auditorium
ΔAmerican Legion Navy Post 101
201Δ Dental Alumni Assn U of O
ΔLewin's Addressograph & Mailing Serv
ΔOregon Reservist The publication
ΔReserve Officers Assn
203 Rein A W
207Δ Knapp Kraft Wood Ware
212Δ Connor Tom
217Δ McKee R W
218 Brown Jas ⓪
222 Vacant
222a Lichty H M ⓪
223Δ U S Post Office Albina Sta
228Δ Smith Mollie Mrs ⓪ aviarist
230Δ Hatter Rhoda Mrs ⓪
236 Glan W C ⓪
304Δ Hermosa Products Co toilet preparations
ΔRider P S
305Δ Century Mtlcraft Corp cooking utensils
316Δ Hansen T H ⓪
318Δ Brennan Clyde ⓪
321Δ Bell Errol
ΔEberle Shoe Store
322 Storrs M J
326 Vacant
328 Ye Olde Shoppe wood turners
332 Vacant
NE Union av intersects
171
420 Vacant
426 **Stiles Apartments**
Alarcon E C
Erickson Arth
Gransbury R C
Larson B C Mrs mgr
ΔLarson Gust
Rankin P B Mrs
ΔSalisbury K L
Tomlinson C W
ΔWalker Duane
ΔWruble Ted
432Δ Collins D E
Collins L A
444Δ Peterson Nona C
445Δ Chandler A B ⓪
446 Vacant
506 Kloeppel A J
507Δ Sharman I L Mrs ⓪
511Δ Baeckel Henry ⓪
512Δ Ramsdell H A Mrs ⓪
520 Anderson A R
522Δ Albright H W
528Δ Pantano Michl
533Δ Ehlenberger Karl ⓪
534Δ Paul H K
541-43Δ Soehl F E ⓪
545a Vacant
546Δ Sarti A J ⓪
608Δ Swan J M ⓪
609Δ Fursman O C ⓪ contr
612Δ Cox C A ⓪
Cox Jas ⓪
616Δ Paulus Pauline Mrs
626 Poteet C E ⓪
632Δ Wolf John ⓪
Unopened to NE 27th av
149
8639Δ Funnell T W ⓪
8640Δ Hildebrand J F
8705Δ Norton C E ⓪
8706Δ Jorgens F J ⓪
8715Δ Callbreck R E ⓪
8716Δ Helm F L ⓪
8725Δ Johnston F W ⓪
8728Δ Geary A T ⓪
8738Δ Mulkey L L ⓪
8803Δ Renner A F ⓪
8804Δ Abendroth Ray ⓪
8813Δ Jakeway J E ⓪
8814Δ Bliven W D ⓪
8822Δ Vosatka Geo ⓪
8824Δ Martin F M ⓪
8833Δ Rouse D M ⓪
8834Δ Winn Chester ⓪
8845Δ Campbell G C ⓪
8859Δ Schwarze F H
8902Δ Sample H C jr ⓪
8903Δ Betz R E ⓪
8912 Smith Robt ⓪
8913Δ Borstad G E ⓪
8922Δ Rajeski Z J ⓪
8925 Vacant
9832Δ Hendrickson A Mildred
8942 Benson L G W ⓪
9006Δ Coan R N ⓪
9016Δ Mason G D ⓪
9102Δ Redinger E L ⓪
9107Δ King H E ⓪
149
RUSSELL PLACE, NE—Fr 1 n intersection NE 88th av NE Russell w 2 blks
8746Δ Larson A C ⓪
8756Δ Waddle H W ⓪
8806Δ Karitis A E ⓪
8817 Reed E K ⓪
8831Δ Cieminski M W ⓪
8834 Cowan R D jr ⓪
8845Δ Hawes R H ⓪
8848Δ Smith F W ⓪
8862 Schenck R L ⓪
9026Δ Carley J J ⓪
232
RUSSET, N — From 7527 N Williams av w
6Δ Coughlin C L Mrs ⓪
26Δ Hall H H
106Δ Matheson Angus ⓪
115Δ Stamper J K ⓪
Stamper L E Mrs beauty shop
116Δ Pfeifer Armelia Mrs
131Δ Johnson G C ⓪
N Vancouver av intersects
217Δ Steele A F S ⓪
224Δ Tromp W C ⓪
227Δ Jacobs F E ⓪
234Δ Montgomery A K ⓪
237Δ Curran E D ⓪
306Δ Finzer M F ⓪
307Δ Weiss Wm jr ⓪
314Δ Donin L I ⓪
315Δ Siebler W F ⓪
320Δ Lerman Ephriam ⓪
321Δ Otterstedt E M ⓪
327Δ Caldwell E C ⓪
328Δ Currier J E ⓪
N Commercial av intersects
405Δ Gilstrap W J ⓪
406Δ Thomas B P ⓪
415 Jossy Rowena Mrs
416Δ Huebner Wm ⓪
N Kerby av intersects
515Δ Wilkins T R ⓪
525Δ Luce L E ⓪
527Δ McDevitt C W ⓪
537Δ Marson Jos ⓪
545Δ Henzler O R ⓪
548Δ Demme Frank ⓪
625Δ Jokumsen A K Mrs ⓪
628 Dodds Clyde ⓪
634Δ Ellinwood R E ⓪
635Δ Holzman J V ⓪
644Δ Brown R W ⓪
645 Griskey Jos
708Δ Collins F J ⓪
709Δ Ellison E S ⓪
716Δ Skalbeck R P ⓪
719 Murray E W ⓪
728 Chenette P B Mrs ⓪
735Δ Chenette J J ⓪
N Albina av intersects
823Δ Banick A J ⓪
824Δ French D E ⓪
831Δ Hickey A E ⓪
840Δ Berkey W H ⓪
841Δ King R L ⓪
847Δ Gustafson H T
856Δ Goheen D C ⓪
863Δ Parker M C ⓪
866Δ Doss L J Mrs ⓪
N Mississippi av intersects
915Δ Boehr I I ⓪
924Δ Lindsay L L ⓪
925Δ Heindl J J ⓪
932Δ Schroeder W C ⓪
1008Δ Pierce L R ⓪
1011Δ Blaker R C ⓪
1019Δ Mac Rae A M Mrs ⓪
1022Δ Craig A J ⓪
1029Δ Brown M Z ⓪
West K M Mrs ⓪
NE 11th av intersects
1102Δ Rathbone F E ⓪
1109Δ Clark R C ⓪
1112Δ Nissen J L ⓪
1116Δ Brownell W R ⓪
1122Δ Beutz J P ⓪
N Minnesota av intersects
1204Δ Rippen F C ⓪
1205Δ Sumpter E M Mrs ⓪
1214Δ Stoll H J ⓪
1215Δ Pownder R R ⓪
1224Δ Orkney E M
1225 Huebner Henry ⓪
1234Δ Evans R G ⓪
1235Δ Dudleston Marvin ⓪
1243 Vacant
1244Δ Wilson L C ⓪
1249Δ Siedow Lawrence ⓪
1254Δ Green R C ⓪
1263Δ Rappe W N ⓪
1264Δ Bircket K D Mrs ⓪
1269Δ McGarr C H ⓪
N Montana av intersects
1305 Sampson M L ⓪
1306Δ Lommasson Willis ⓪
1316Δ MacDonald W M ⓪
1324Δ Morgan Frank ⓪
1327 Sudlow J R
1333Δ George A E ⓪
1334Δ Weis Meta Mrs ⓪
1407Δ Hudson W T ⓪
ΔWebb L E ⓪
1414Δ Zuckerman Alex
1415Δ Smith A K ⓪
N Interstate av intersects
238
1517Δ Childers A H
1527Δ Tupper Edna M ⓪
1535Δ Gilligan R E ⓪
1605Δ Berselli Bruno ⓪
1621Δ Evans H E ⓪
1631Δ Richards H E ⓪
1639Δ Rieman R A ⓪
1705Δ Hohnstein A C
N Fenwick av intersects
1811Δ Montag R T ⓪
1814Δ Barner Eva Mrs
1834Δ Tatro Irma M ⓪
1835Δ Blake J C ⓪
1849Δ Reynolds D G real est
N Elmore av ends
N Denver av intersects
1915Δ Muck C E ⓪
1926Δ Parker S B ⓪
N Omaha av intersects
2325 Streit A F ⓪
2326Δ Bailey V W ⓪
2335Δ Swofford J O ⓪
2338Δ Conrad R G ⓪
2345 Rosenquist J G ⓪
2346Δ Dickson M L Mrs ⓪
2354 Simmons F B ⓪
2407 Hill Robt ⓪
2416Δ Woods C N ⓪
2417Δ Schmutzer H E ⓪
2426Δ Smiley S C ⓪
2427Δ Haraden F E ⓪
2436Δ Laursen O W ⓪
2444 Vacant
N Delaware av intersects
239
2504Δ Carpenter K T ⓪
2507Δ Hennen S R Mrs ⓪
2517Δ Kalmbach Geo ⓪
2518Δ Johnson L E ⓪
2525Δ Blackorby Eleanor C ⓪
2526Δ Carter H R ⓪
2532Δ Jones E R ⓪
2537Δ Pixler Wm N ⓪
2549Δ Bell Fred ⓪
2550Δ Skovbo A E ⓪
2600Δ Udell W N ⓪
2603Δ Doughty W C Rev
2610Δ Heikkala G A ⓪
2624Δ Hoggins R D
2629Δ Merrill C B ⓪
2634Δ Schwerin F H Rev
2643Δ Stuart C E ⓪
2650 Peninsula Peace Lutheran Parish House
2657Δ Ferry E V ⓪
N Burrage av intersects
2705Δ Walkins W G ⓪
2706Δ Morrow Caroline Mrs ⓪
2715Δ Morrow J H ⓪
2720 Deeke H E ⓪
2725Δ Dickson J R ⓪
2730 Bach E M Mrs ⓪
2801Δ Robbins Bob Dump Truck Service
ΔRobbins N A ⓪
2811Δ Peterson L H ⓪
2814Δ Clason F F ⓪
2821 Barber D E Mrs
ΔHirsch Jake
2826Δ Hoffman W R ⓪
2832 Halstead L K Mrs
2841 Bohlman L D Mrs
2902Δ Wallin Emilia Mrs ⓪
2903Δ Stonier J L ⓪
2910 Vacant
2911Δ Fairfield Hotel
ΔMay N C Mrs ⓪
2929 Olson H J ⓪ repr shop
N Peninsular av intersects
3107 Holfe Grayson
3111Δ Joyce J T ⓪
3114 Larson D H ⓪
3124Δ Parson D E ⓪
3134Δ Renoud J A ⓪
3137 Murphy E E ⓪
N Drummond av intersects
Unopened to N Emerald av
3262Δ O'Neal D L
3271Δ Hufford G J ⓪
3301Δ Haselton V S
3315 Leer E M Mrs ⓪
3373Δ Van Scyoc Guy ⓪
N Gravenstein av intersects
3404Δ Hable A J ⓪
3407Δ Pischer N L Mrs ⓪
3417Δ Reed H E ⓪
3428Δ Fahrenwald M I Mrs ⓪
N Wabash av intersects
3514Δ Hansen C T ⓪
3523Δ McQuaig B E ⓪
3524Δ Barsch Reinhold ⓪
3535Δ Stevens B H ⓪
3601Δ Sloan C C
3609Δ Stevens E B ⓪
3616Δ Wickstrom Isaac ⓪
3623Δ Ross N D ⓪
3630Δ Leckberg Herman ⓪
3635Δ Zingler E B ⓪
3644Δ Wheaton Wm ⓪
3645Δ Lorenzen L A ⓪
3647 Under constr
3714Δ Weston W A
3723Δ Heckman N A ⓪
ΔKaiel Salaba ⓪
N Washburne av intersects
Unopened to N Chautauqua blvd
241
N Emeretta av intersects
N Lombard av intersects
232
RUSSET, NE—From 7527 N Williams av e
4Δ Cervetto J T ⓪
14 Cervetto Carlo ⓪
ΔEzetta P B
23Δ Sampson Morris ⓪
24Δ Hanson C C ⓪
34Δ Kalin A M ⓪
35Δ Trimble G H ⓪
44Δ Bnyart T A ⓪
45Δ Lewis R J ⓪
53Δ Grimm W R ⓪
56Δ Reghitto M J ⓪
76Δ Metcalf D J ⓪
NE Rodney av intersects
118Δ Staley J E ⓪
130Δ Smiley Ray ⓪
133Δ Andrews C W ⓪
140 Vacant

Talley-Duckman
PORTLAND, OREGON
MEN'S QUALITY CLOTHING AT LOWEST PRICES

TP	Adjoining	Source
-	✓	R. L. Polk Co. Publisher

RUSSELL 1950

800 S.W. ALDER-CORNER OF PARK — ATWATER 5195

1780△Granquist Axel ⓪
1787△Lessane C T
N Hancock intersects
1800△Halvorson Ole
△Kuzmanich Matt ⓪
△Miller M C
1807 Hutchison H W
△Stewart G G ⓪
1812 Vacant
1821 Warren J H ⓪
N Wheeler pl intersects
215
1936 Vacant
Unopened to N Page
2322 Decker E M
Harms John ⓪
2326△Class C E
2405 Radzynski John ⓪
2408△Rininger R D ⓪
2418△Sands J A
2423△Fahey L T
2426△Hamilton D B
2427△Mason Jas ⓪
2503 Hill J A
2504 Neal Richd
2506△Rivers Alfd ⓪
△Young David
2507△Malone J C ⓪
2512△Wells B T Rev ⓪
2518 Lind Lena Mrs
△Visnaw Lillian Mrs ⓪
2522 Curtis Chas
2526△Brown Nat S ⓪
N Russell intersects
156

ROSS ISLAND WAY, SW — From 2700 b'k SW Arthur s then e as west approach to Ross Island Bridge
172

ROSWELL AV. SW (Council Crest)—N of SW Montgomery dr
2742△Pattullo D S ⓪
2747△Fairbank Dexter ⓪
2752△Hott L A ⓪
2757△Walker R B Rev
2771△Chambers R N ⓪
2783△Snow J Z ⓪
△Snow B H ⓪
2793△Grimm J M
2799△Law R U ⓪
SW Montgomery dr intersects
126

ROTHESAY AV, NW (Blythswood)
132

ROWLAND AV. SW (Jefferson Street Add)
157

ROYAL COURT, NE — From 3632 NE Flanders n and e
412△Smith A W ⓪
417△Tschirgi H F ⓪
424△Woodward R J ⓪
427△Shepard W E ⓪
434△Stevens J C ⓪
439△Jacobberger V W ⓪
444△Eisenberg Saml ⓪
445△Hoover E W
453△Hammersly C A Mrs ⓪
NE Glisan intersects
155
507△Widmer J R ⓪
508△Taylor E D ⓪
522△Gordon E G ⓪
527△Lewis J H ⓪
530△Galvin T M ⓪
537△Foster P H Mrs ⓪
544 Boehmer D W
△Engdahl P L ⓪
547△Hrdlicka E A ⓪
554△Parker C B ⓪
559△McGrew R P ⓪
565△Collver R A ⓪
566△O'Toole A J ⓪
NE Peerless av intersects
600△Snook Rita M ⓪
605△Finegan H J
610△Hundley B A ⓪
617△Galbraith J G ⓪
620△Hagenbach G W ⓪
631△English Ellen ⓪
NE Imperial av intersects
637△Nash F E ⓪
647△Ebener H F ⓪
654△Umbarger D E ⓪
655△Klinke H O ⓪
662△Coykendall L M Mrs ⓪
667△Gomersall F J ⓪
674△Gunning P E ⓪
684△McCafferty C N ⓪
708△Williams J D ⓪
715△Baylis Leonard ⓪
718△Cunningham Walter ⓪
723△Stringer J J ⓪
728△Shank J B ⓪
735△Hibbitt R W ⓪
740△Avanetis C N ⓪
747△Stuart Peter ⓪
752△Mason C L ⓪
755△Larson D B ⓪
764△Davison J K
NE 39th av intersects
159
3904△De Armond C D Mrs ⓪
3913△Woodyard R W ⓪
3914△Fahnrich Nathan ⓪
3921Mackin W B ⓪
3924△Heller P W ⓪
3933△Fliedner W L ⓪
3934△Lightburne H E ⓪
3945△Starkey W W ⓪
3946△Laurence A H ⓪
4004△Hunt J W ⓪
4005△Priebe Frank ⓪
4013△Elliott F L ⓪
4013△McLarney F B ⓪
4024△York G R
4025△Thomas F M
4034 Howes M V ⓪
NE 41st av intersects
4104△Hadley K B ⓪
4114△Ryan R W ⓪
4124 Vacant
4132△Hammersley L C ⓪
4142△Beck R F
△Crow A R
4154△Linster A A ⓪
4160△Sarkie J E
NE 42d av intersects
4204△Rice R N ⓪
4214△ABC Oil Distributors
△Lehr W H ⓪
4232△Suckow G R ⓪
4244△Diamond Distributing Co
△Wilmot L F ⓪
NE Fir av intersects
NE 43d av intersects
4318△Francis D S
4323△Bome L W ⓪
4332△Conley J N ⓪
4333△Ray R L
NE 44th av intersects
4403△Pigg J H ⓪
4406△Lowenthal Benj
4411△Stratford R B ⓪
4414△Balisteri Sam ⓪
4423△Hall G A ⓪
4428△Israel Arth ⓪
4431△Kunkel P W dentist
4438△Boster H C ⓪
4441△Gilmore M F
4448△Hermann O H ⓪
4455△Morgan Hector ⓪
4505△Torgeson A E
4506△Schafer J C ⓪
4515△Zavin W H ⓪
4520△Schroder E F ⓪
4601△Gilbert T C ⓪
4604△Schulmerich Viola E ⓪
4605△Ernst Peter ⓪
4614△Hamilton L S ⓪
4621△Hickey Jas ⓪
126

ROYAL ROAD, NW (Regents Heights)
168

RUBY TERRACE, SW—Fr intersection SW 4th av and S W Hume ne
8020△Bressie Y C ⓪
8030△Anderson J R ⓪
8035△Page A S ⓪
8120△Billiter David ⓪
53

RURAL, SE—From 7101 SE 13th av e
1325 Schwartz Albert ⓪
1334 Cole L L Mrs ⓪
SE 14th av intersects
1409△Brown E M ⓪
△Pac Storage & Dely Co
1423△Anderson S S ⓪
1426△Powell O U ⓪
1432△Nickles A E Mrs ⓪
1435△Ketelson Julius ⓪
1504△Geymer Nicholas ⓪
1507△Gierster Louis ⓪
1514△Smith M A Mrs ⓪
1515△Bettger Saml ⓪
SE 16th av intersects
1612△Koeppe G A ⓪
1624△Sorenson W P ⓪
1625 **Carolyn Apartments**
△Babcock D M Mrs
△Houston Mabel G
△Kittner M D Mrs
△LaHale G S
McCullough Vivian Mrs mgr
△Smith B B Mrs
SE Milwaukie av intersects
109
Unopened to SE 36th av
3605△Fulton R E ⓪
3617 Smith John ⓪
3620 Sundquist R H ⓪
3649△Courtney W B landscape gdnr
3667△Stuart G M ⓪
3671△Rumi F P ⓪
SE 37th av intersects
3717△McKey R E ⓪
3725△Canestro J A ⓪
SE 38th av intersects
3801△Collins J B ⓪
3806 Ullman J R
3814 Under constr
3815 △Nelson E C ⓪
3908 Stark L C ⓪
3910 Vacant
4005△Spadafore A E Mrs
4028△Brusco Jas ⓪
SE 41st av intersects
4111△Morello H H ⓪
4115△Porth C F ⓪
4124 McCarty Jos ⓪
4151 Blazek E J ⓪
SE 42d av intersects
4214△Wright R H ⓪
4215 Washburn A M Mrs ⓪
4235△Ivey W R pntr ⓪
4331 Vacant
4404△Holden & Richart Contrs
△Holden A H ⓪
4414△Speer T M ⓪ flr lyr
4445△Williams I E Mrs ⓪
4446△Kelsey F J ⓪
SE 45th av intersects
113
Unopened to SE 87th av
SE 87th av intersects
8716△Patchin G W ⓪
8726△Craig M E ⓪
8733△Mateson W C ⓪
8736△Manson O W ⓪
8742 Mitchell Kurt ⓪
8743△Tonseth E R ⓪
8744 Depperman J R
8757 Tanner R E ⓪
8808△Goodwin I C Mrs ⓪
8815△Norman Jas ⓪
8819△Agee L C ⓪
8820△Boynton C H ⓪
8840 Vacant
8910△Boivine W C ⓪
8923△Wellin W P ⓪
8930△Nichols L V Mrs ⓪
8940 Moxley L E ⓪
9005△Fox M V
9022△Coffman C A ⓪
9025△Boyles G B ⓪
9116△Diaz J E ⓪
SE 92d av intersects
214

RUSSELL, N—From 2529 N Williams av w
1△Matthieu Drug Co
5△Carmen Sylva Candy Co
7 **Apartments**
Eagleton D M
Fox Bud
Fox Virginia Mrs mgr
Rutherford G L
Tomlin E L
△Wyman F W
10△Wong J K
11△Perkins Clnrs
Perkins E W
14 Neer J R barber
15 Hardy W B shoe repr
16△Philbin Mfg Co battery reprs
17 **Apartments**
Adkins Wade
Greene J H
Hadler A A
△Henderson J W
△Johnson Henry
Sellers J D
Smith Jas
19△Paul's Paradise restr
24△Albina Cash Mkt whol meats
27 Vacant
31△Nielsen N L & Son pntrs
34 Vacant
35△Demme Bros Inc paints
36 Vacant
37△Sommerlade G W acct
109 Vacant
111 Bennett C W
△Snyder G S
N Vancouver av intersects
212△Western Lbr Co
225△Albina Pipe Bending Co plmbg sups
N Flint av intersects
N Gantenbein av intersects
315△Newell Truck Equip Co
316 Pal Club
321 Vacant
323△Griffin J R
325△Reisbeck E R
327△Waddington R E
401△Elliott L C Mrs
403△Mathews J A
405△Judge J C
407△Wolf V G
411 Wood Harvey
413 Pedersen P E
423 Cratt H T
△Scott Dee
N Commercial av intersects
506 Hughes Arth ⓪
516△Thorburn M E
531 McCollum Floyd
535 Class C J
537 Vacant
541 Hansen C J
551 Danja Hall
N Kirby av intersects
602-08 Vacant
635△Petersen H H ⓪
637 Maurer Erna Mrs
637½ Sims J M
639△Maurer Erna Mrs gro
641 **Apartments**
Bakke K E
Gardner A C
△Nelson L P ⓪
Solomon J P
645 Nelson Jack Mfg Co (whs)
N Ross av intersects
656△Nelson Jack Mfg Co concrete products
664△Sturm Elevator Co mfrs
667△U S Willow Furn Mfg Co
686△Russell Street Pool Room
N Borthwick av intersects
703△Moyer Lewis dry gds
707 **Cozy Apartments**
Bartell Benj
Cedar J W
Evanoff Dobry
Gerske Jos ⓪
Greer L C mgr
Lisoski Chester
McGrew Leonard
Scott Thos
Tallard Guy
Woodard A A
713 Vacant
717△Leo's Place beer parlor
736△Britton Harriett ⓪
Mt Moriah Tabernacle
738 Burke Eug
Lawrence Richd
740△Jones Phil Food Mkt gro
743 **Russell Apartments**
Borstad Edna Mrs
Brown N D
△Brown Nyal mgr
Drinkard D S
Grossi Philip
Hart K J
Jones E W
Kaprielian Gordon
Krueger John
Phillips Kenneth
Pierce R K
Plough O H Mrs
Valdez R F
747△Pace T M restr
753 Gimba Minosuke clo prsr
N Albina av intersects
801△Superior Automotive Products auto access
807 Vacant
809 **Davis Apartments**
Catlin Arth
Coates Benj
Crowley Jos
DeCamp Leon
Falconer E J
Kicin Louis
Lesson Albert
Marshall Pauline Mrs
Ryan Jas
Schmidt Geo
Sullivan Patk
Wigle Silas
813 Northwest Variety Store
816 Vacant
817 Vacant
818 Thomas Myrtle
819 Perry Washington barber
820 Northwestern Piano Supply Co reprs
822 Joe's Shoe Shop
826△Oller Mary Mrs
828-32△City Galvanizers Co
836△White Eagle Cafe
838 Worek Saml
847△Page Ware Figurines
Page G H
849 **St George Apartments**
Houghton C L mgr
855△Sam's Place restr
N Mississippi av intersects
901△Chris' Place beer parlor
907△Tracy J D restr
921 Andy's Barber Shop
923 Vacant
927△Popular Tavern Cafe beer parlor
931 Home Lodging House
△Hubl Gustave ⓪ mgr

412 Pittock Block, Portland, Oregon
Over $2¼ Billion of Insurance in force
ATwater 8

Four Year Course Leading to Degrees of D.C. and N.D.
CHIROPRACTIC

TP	Adjoining	Source
-	✓	R. L. Polk Co. Publisher

RUSSELL 1950

RETAIL CREDIT ASSOCIATION

★ NON-PROFIT ★ LOWER RATES ★ BEST NATIONAL COVERAGE ★

RUSSELL, N—Contd
943Δ Modern Pattern Wks ptrnmkrs
Δ Premier Mfg Co trailer equip
947 **Powell Apartments**
Δ Allen S B Mrs
Beacham Jennie Mrs
Δ Bonner Arch
Brown David
Burris Anderson
Byrd Hazel Mrs mgr
Δ Byrd Melvin
Clemens Millie Mrs
Colbert Saml
Crittenden John
Egell Lindell
Δ Evans Steve
Grimes Etta M
Δ Irons Howard
Irving Nathaniel
Johnson Angus
Jordan Leroy
Kelly Rosalie Mrs
McKeller M L Mrs
Parker Willie
Patterson Leroy
Robinson General
Rogers Wm
Sanders Jesse
Steen Louis
Walton Zack
Whitfield Luella
949Δ Interstate Tavern beer parlor
949 **Apartments**
Burns Wm
Claflin Sydney
Griffin Louis
Haukass Adolph
Helling O E
Hill Oliver
Jellison Thos
Lowry Roy
McVicker Florence Mrs
Moore Ray
Nordstrom H S
Rausch Anthony
Smith M E Mrs
Van Severen Henry
Williamson Lee
219
N Interstate av intersects
1021Δ Westland Forwarding Co Inc
1027Δ Merchants Shippers Assn
1049 Vacant
N Larrabee av intersects
1101 Mecca Lunch
1111 Union Pac R R Co (club house)
ft Albina Dock
ft Δ Union Pacific Railroad Co (Albina Shops)
ft Δ Union Pacific Railroad Co (dock)
ft Δ Union Pacific Railroad Co (motive power dept)
ft Δ Union Pacific Railroad Co (stores dept)
212
RUSSELL, NE—From 2529 N Williams av e
2Δ U-Neek Clnrs
6 Ideal Barber Shop
11 Vacant
15Δ Full Gospel Temple of Prayer
Greater Baptist Ch
17 Spinney Earl
22Δ Albina Tavern
26 Groves John plmbr
28 Reunion Sheet Metal Shop whse
30 Vacant
32 Tramblay Anna Mrs
36 Vacant
38Δ City Police Aux
City Police Reserves (Sunshine Div)
45 City Fire Battalion Chiefs Hdqrs (Dist 3)
Δ City Fire Engine Co No 8
City Fire Truck Co No 5
52Δ Jewell Glass Co glaziers
56 Ewing F H
61 McSwain B M
62Δ Wagenaar A J ©
68Δ Grout J B ©
70 Anderson B F
71Δ Amer Lutheran Ch Ofc
73 Bethesda Lutheran Ch
76Δ Brown O F Rev ©
81 Vacant
82Δ Rothman Wm
84Δ Dobry J H
86Δ Delaney L J
88Δ Rhain Chas
91Δ Canteen Co of Ore vending machs
NE Rodney av intersects
102 Good Samaritan Ch of God
106Δ Searcy Florine Mrs
108Δ McGreal Furnace Co
116Δ Prince Hall Masonic Assn
120Δ YMCA (North Central Br)
128Δ American Legion Auditorium
Δ American Legion Navy Post 101

201Δ Dental Alumni Assn U of O
Δ Lewin's Addressograph & Mailing Serv
Δ Oregon Reservist The publication
Δ Reserve Officers Assn
203 Rein A W
207Δ Knapp Kraft Wood Ware
212Δ Connor Tom
217Δ McKee R W
218 Brown Jas ©
222 Vacant
222a Lichty H M ©
223Δ U S Post Office Albina Sta
228Δ Smith Mollie Mrs © aviarist
230Δ Hatter Rhoda Mrs ©
236 Glan W C ©
304Δ Hermosa Products Co toilet preparations
Δ Rider P S
305Δ Century Mtlcraft Corp cooking utensils
316Δ Hansen T H ©
318Δ Brennan Clyde ©
321Δ Bell Errol
Δ Eberle Shoe Store
322 Storrs M J
326 Vacant
328 Ye Olde Shoppe wood turners
332 Vacant
NE Union av intersects
171
420 Vacant
426 **Stiles Apartments**
Alarcon E C
Erickson Arth
Gransbury R C
Larson B C Mrs mgr
Δ Larson Gust
Rankin P B Mrs
Δ Salisbury K L
Tomlinson C W
Δ Walker Duane
Δ Wruble Ted
432Δ Collins D E
Collins L A
444Δ Peterson Nona C
445Δ Chandler A B ©
446 Vacant
506 Kloeppel A J
507Δ Sharman I L Mrs ©
511Δ Baeckel Henry ©
512Δ Ramsdell H A Mrs ©
520 Anderson A R
522Δ Albright H W
528Δ Pantano Michl
533Δ Ehlenberger Karl ©
534Δ Paul H K
541-43Δ Soehl F E ©
545a Vacant
546Δ Sarti A J ©
608Δ Swan J M ©
609Δ Fursman O C © contr
612Δ Cox C A ©
Cox Jas ©
616Δ Paulus Pauline Mrs
626 Poteet C E ©
632Δ Wolf John ©
Unopened to NE 27th av
149
8639Δ Funnell T W ©
8640Δ Hildebrand J F
8705Δ Norton C E ©
8706Δ Jorgens F J ©
8715Δ Callbreck R E ©
8716Δ Helm F L ©
8725Δ Johnston F W ©
8728Δ Geary A T ©
8738Δ Mulkey L L ©
8803Δ Renner A F ©
8804Δ Abendroth Ray ©
8813Δ Jakeway J E ©
8814Δ Bliven W D ©
8822Δ Vosatka Geo ©
8824Δ Martin F M ©
8833Δ Rouse D M ©
8834Δ Winn Chester ©
8845Δ Campbell G C ©
8859Δ Schwarze F H
8902Δ Sample H C jr ©
8903Δ Betz R E ©
8912 Smith Robt ©
8913Δ Borstad G E ©
8922Δ Rajeski Z J ©
8925 Vacant
9832Δ Hendrickson A Mildred
8942 Benson L G W ©
9006Δ Coan R N ©
9016Δ Mason G D ©
9102Δ Redinger E L ©
9107Δ King H E ©
149
RUSSELL PLACE, NE—Fr 1 n intersection NE 88th av NE Russell w 2 blks
8746Δ Larson A C ©
8756Δ Waddle H W ©
8806Δ Karitis A E ©
8817 Reed E K ©
8831Δ Cieminski M W ©
8834 Cowan R D jr ©
8845Δ Hawes R H ©
8848Δ Smith F W ©
8862 Schenck R L ©
9026Δ Carley J J ©

232
RUSSET, N — From 7527 N Williams av w
6Δ Coughlin C L Mrs ©
26Δ Hall H H
106Δ Matheson Angus ©
115Δ Stamper J K ©
Stamper L E Mrs beauty shop
116Δ Pfeifer Armelia Mrs
131Δ Johnson G C ©
N Vancouver av intersects
217Δ Steele A F S ©
224Δ Tromp W C ©
227Δ Jacobs F E ©
234Δ Montgomery A K ©
237Δ Curran E D ©
306Δ Finzer M F ©
307Δ Weiss Wm jr ©
314Δ Donin L I ©
315Δ Siebler W F ©
320Δ Lerman Ephriam ©
321Δ Otterstedt E M ©
327Δ Caldwell E C ©
328Δ Currier J E ©
N Commercial av intersects
405Δ Gilstrap W J ©
406Δ Thomas B P ©
415 Jossy Rowena Mrs
416Δ Huebner Wm ©
N Kerby av intersects
515Δ Wilkins T R ©
525Δ Luce L E ©
527Δ McDevitt C W ©
537Δ Marson Jos ©
545Δ Henzler O R ©
548Δ Demme Frank ©
625Δ Jokumsen A K Mrs ©
628 Dodds Clyde ©
634Δ Ellinwood R E ©
635Δ Holzman J V ©
644Δ Brown R W ©
645 Griskey Jos
708Δ Collins F J ©
709Δ Ellison E S ©
716Δ Skalbeck R P ©
719 Murray E W ©
728 Chenette P B Mrs ©
735Δ Chenette J J ©
N Albina av intersects
823Δ Banick A J ©
824Δ French D E ©
831Δ Hickey A E ©
840Δ Berkey W H ©
841Δ King R L ©
847Δ Gustafson H T
856Δ Goheen D C ©
863Δ Parker M C ©
866Δ Doss L J Mrs ©
N Mississippi av intersects
915Δ Boehr I I ©
924Δ Lindsay L L ©
925Δ Heindl J J ©
932Δ Schroeder W C ©
1008Δ Pierce L R ©
1011Δ Blaker R C ©
1019Δ Mac Rae A M Mrs ©
1022Δ Craig A J ©
1029Δ Brown M Z ©
West K M Mrs ©
NE 11th av intersects
1102Δ Rathbone F E ©
1109Δ Clark R C ©
1112Δ Nissen J L ©
1116Δ Brownell W R ©
1122Δ Beutz J P ©
N Minnesota av intersects
1204Δ Rippen F C ©
1205Δ Sumpter E M Mrs ©
1214Δ Stoll H J ©
1215Δ Pownder R R ©
1224Δ Orkney E M
1225 Huebner Henry ©
1234Δ Evans R G ©
1235Δ Dudleston Marvin ©
1243 Vacant
1244Δ Wilson L C ©
1249Δ Siedow Lawrence ©
1254Δ Green R C ©
1263Δ Rappe W N ©
1264Δ Bircket K D Mrs ©
1269Δ McGarr C H ©
N Montana av intersects
1305 Sampson M L ©
1306Δ Lommasson Willis ©
1316Δ MacDonald W M ©
1324Δ Morgan Frank ©
1327 Sudlow J R
1333Δ George A E ©
1334Δ Weis Meta Mrs ©
1407Δ Hudson W T ©
Δ Webb L E ©
1414Δ Zuckerman Alex
1415Δ Smith A K ©
N Interstate av intersects
238
1517Δ Childers A H
1527Δ Tupper Edna M ©
1535Δ Gilligan R E ©
1605Δ Berselli Bruno ©
1621Δ Evans H E ©
1631Δ Richards H E ©
1639Δ Rieman R A ©
1705Δ Hohnstein A C
N Fenwick av intersects
1811Δ Montag R T ©
1814Δ Barner Eva Mrs
1834Δ Tatro Irma M ©
1835Δ Blake J C ©
1849Δ Reynolds D G real est
N Elmore av ends
N Denver av intersects

1915Δ Muck C E ©
1926Δ Parker S B ©
N Omaha av intersects
2325 Streit A F ©
2326Δ Bailey V W ©
2335Δ Swofford J O ©
2338Δ Conrad R G ©
2345 Rosenquist J G ©
2346Δ Dickson M L Mrs ©
2354 Simmons F B ©
2407 Hill Robt ©
2416Δ Woods C N ©
2417Δ Schmutzer H E ©
2426Δ Smiley S C ©
2427Δ Haraden F E ©
2436Δ Laursen O W ©
2444 Vacant
N Delaware av intersects
239
2504Δ Carpenter K T ©
2507Δ Hennen S R Mrs ©
2517Δ Kalmbach Geo ©
2518Δ Johnson L E ©
2525Δ Blackorby Eleanor C ©
2526Δ Carter H R ©
2532Δ Jones E R ©
2537Δ Pixler Wm N ©
2549Δ Bell Fred ©
2550Δ Skovbo A E ©
2600Δ Udell W N ©
2603Δ Doughty W C Rev
2610Δ Heikkala G A ©
2624Δ Hoggins R D
2629Δ Merrill C B ©
2634Δ Schwerin F H Rev
2643Δ Stuart C E ©
2650 Peninsula Peace Lutheran Parish House
2657Δ Ferry E V ©
N Burrage av intersects
2705Δ Walkins W G ©
2706Δ Morrow Caroline Mrs ©
2715Δ Morrow J H ©
2720 Deeke H E ©
2725Δ Dickson J R ©
2730 Bach E M Mrs ©
2801Δ Robbins Bob Dump Truck Service
Δ Robbins N A ©
2811Δ Peterson L H ©
2814Δ Clason F F ©
2821 Barber D E Mrs
Δ Hirsch Jake
2826Δ Hoffman W R ©
2832 Halstead L K Mrs
2841 Bohlman L D Mrs
2902Δ Wallin Emilia Mrs ©
2903Δ Stonier J L ©
2910 Vacant
2911Δ Fairfield Hotel
Δ May N C Mrs ©
2929 Olson H J © repr shop
N Peninsular av intersects
3107 Holfe Grayson
3111Δ Joyce J T ©
3114 Larson D H ©
3124Δ Parson D E ©
3134Δ Renoud J A ©
3137 Murphy E E ©
N Drummond av intersects
Unopened to N Emerald av
3262Δ O'Neal D L
3271Δ Hufford G J ©
3301Δ Haselton V S
3315 Leer E M Mrs ©
3373Δ Van Scyoc Guy ©
N Gravenstein av intersects
3404Δ Hable A J ©
3407Δ Pischer N L Mrs ©
3417Δ Reed H E ©
3428Δ Fahrenwald M I Mrs ©
N Wabash av intersects
3514Δ Hansen C T ©
3523Δ McQuaig B E ©
3524Δ Barsch Reinhold ©
3535Δ Stevens B H ©
3601Δ Sloan C C
3609Δ Stevens E B ©
3616Δ Wickstrom Isaac ©
3623Δ Ross N D ©
3630Δ Leckberg Herman ©
3635Δ Zingler E B ©
3644Δ Wheaton Wm ©
3645Δ Lorenzen L A ©
3647 Under constr
3714Δ Weston W A
3723Δ Heckman N A ©
Δ Kaiel Salaba ©
N Washburne av intersects
Unopened to N Chautauqua blvd
241
N Emeretta av intersects
N Lombard av intersects
232
RUSSET, NE—From 7527 N Williams av e
4Δ Cervetto J T ©
14 Cervetto Carlo ©
Δ Ezetta P B
23Δ Sampson Morris ©
24Δ Hanson C C ©
34Δ Kalin A M ©
35Δ Trimble G H ©
44Δ Bnyart T A ©
45Δ Lewis R J ©
53Δ Grimm W R ©
56Δ Reghitto M J ©
76Δ Metcalf D J ©
NE Rodney av intersects
118Δ Staley J E ©
130Δ Smiley Ray ©
133Δ Andrews C W ©
140 Vacant

Talley-Duckman PORTLAND, OREGON
MEN'S QUALITY CLOTHING AT LOWEST PRICES

TP	Adjoining	Source
-	✓	R. L. Polk Co. Publisher

RUSSELL 1950

800 S.W. ALDER-CORNER OF PARK — ATWATER 5195

1780△Granquist Axel ⓪
1787△Lessane C T
N Hancock intersects
1800△Halvorson Ole
△Kuzmanich Matt ⓪
△Miller M C
1807 Hutchison H W
△Stewart G G ⓪
1812 Vacant
1821 Warren J H ⓪
N Wheeler pl intersects
215
1936 Vacant
Unopened to N Page
2322 Decker E M
Harms John ⓪
2326△Class C E
2405 Radzynski John ⓪
2408△Rininger R D ⓪
2418△Sands J A
2423△Fahey L T
2426△Hamilton D B
2427△Mason Jas ⓪
2503 Hill J A
2504 Neal Richd
2506△Rivers Alfd ⓪
△Young David
2507△Malone J C ⓪
2512△Wells B T Rev ⓪
2518 Lind Lena Mrs
△Visnaw Lillian Mrs ⓪
2522 Curtis Chas
2526△Brown Nat S ⓪
N Russell intersects
156

ROSS ISLAND WAY, SW — From 2700 b'k SW Arthur s then e as west approach to Ross Island Bridge
172

ROSWELL AV. SW (Council Crest)—N of SW Montgomery dr
2742△Pattullo D S ⓪
2747△Fairbank Dexter ⓪
2752△Hott L A ⓪
2757△Walker R B Rev
2771△Chambers R N ⓪
2783△Snow J Z ⓪
△Snow B H ⓪
2793△Grimm J M
2799△Law R U ⓪
SW Montgomery dr intersects
126

ROTHESAY AV, NW (Blythswood)
132

ROWLAND AV. SW (Jefferson Street Add)
157

ROYAL COURT, NE — From 3632 NE Flanders n and e
412△Smith A W ⓪
417△Tschirgi H F ⓪
424△Woodward R J ⓪
427△Shepard W E ⓪
434△Stevens J C ⓪
439△Jacobberger V W ⓪
444△Eisenberg Saml ⓪
445△Hoover E W
453△Hammersly C A Mrs ⓪
NE Glisan intersects
155
507△Widmer J R ⓪
508△Taylor E D ⓪
522△Gordon E G ⓪
527△Lewis J H ⓪
530△Galvin T M ⓪
537△Foster P H Mrs ⓪
544 Boehmer D W
△Engdahl P L ⓪
547△Hrdlicka E A ⓪
554△Parker C B ⓪
559△McGrew R P ⓪
565△Collver R A ⓪
566△O'Toole A J ⓪
NE Peerless av intersects
600△Snook Rita M ⓪
605△Finegan H J
610△Hundley B A ⓪
617△Galbraith J G ⓪
620△Hagenbach G W ⓪
631△English Ellen ⓪
NE Imperial av intersects
637△Nash F E ⓪
647△Ebener H F ⓪
654△Umbarger D E ⓪
655△Klinke H O ⓪
662△Coykendall L M Mrs ⓪
667△Gomersall F J ⓪
674△Gunning P E ⓪
684△McCafferty C N ⓪
708△Williams J D ⓪
715△Baylis Leonard ⓪
718△Cunningham Walter ⓪
723△Stringer J J ⓪
728△Shank J B ⓪
735△Hibbitt R W ⓪
740△Avanetis C N ⓪
747△Stuart Peter ⓪
752△Mason C L ⓪
755△Larson D B ⓪
764△Davison J K
NE 39th av intersects
159
3904△De Armond C D Mrs ⓪
3913△Woodyard R W ⓪
3914△Fahnrich Nathan ⓪
3921Mackin W B ⓪
3924△Heller P W ⓪
3933△Fliedner W L ⓪
3934△Lightburne H E ⓪
3945△Starkey W W ⓪
3946△Laurence A H ⓪
4004△Hunt J W ⓪
4005△Priebe Frank ⓪
4013△Elliott F L ⓪
4013△McLarney F B ⓪
4024△York G R
4025△Thomas F M
4034 Howes M V ⓪
NE 41st av intersects
4104△Hadley K B ⓪
4114△Ryan R W ⓪
4124 Vacant
4132△Hammersley L C ⓪
4142△Beck R F
△Crow A R
4154△Linster A A ⓪
4160△Sarkie J E
NE 42d av intersects
4204△Rice R N ⓪
4214△ABC Oil Distributors
△Lehr W H ⓪
4232△Suckow G R ⓪
4244△Diamond Distributing Co
△Wilmot L F ⓪
NE Fir av intersects
NE 43d av intersects
4318△Francis D S
4323△Bome L W ⓪
4332△Conley J N ⓪
4333△Ray R L
NE 44th av intersects
4403△Pigg J H ⓪
4406△Lowenthal Benj
4411△Stratford R B ⓪
4414△Balisteri Sam ⓪
4423△Hall G A ⓪
4428△Israel Arth ⓪
4431△Kunkel P W dentist
4438△Boster H C ⓪
4441△Gilmore M F
4448△Hermann O H ⓪
4455△Morgan Hector ⓪
4505△Torgeson A E
4506△Schafer J C ⓪
4515△Zavin W H ⓪
4520△Schroder E F ⓪
4601△Gilbert T C ⓪
4604△Schulmerich Viola E ⓪
4605△Ernst Peter ⓪
4614△Hamilton L S ⓪
4621△Hickey Jas ⓪
126

ROYAL ROAD, NW (Regents Heights)
168

RUBY TERRACE, SW—Fr intersection SW 4th av and S W Hume ne
8020△Bressie Y C ⓪
8030△Anderson J R ⓪
8035△Page A S ⓪
8120△Billiter David ⓪
53

RURAL, SE—From 7101 SE 13th av e
1335 Schwartz Albert ⓪
1334 Cole L L Mrs ⓪
SE 14th av intersects
1409△Brown E M ⓪
△Pac Storage & Dely Co
1423△Anderson S S ⓪
1426△Powell O U ⓪
1432△Nickles A E Mrs ⓪
1435△Ketelson Julius ⓪
1504△Geymer Nicholas ⓪
1507△Gierster Louis ⓪
1514△Smith M A Mrs ⓪
1515△Bettger Saml ⓪
SE 16th av intersects
1612△Koeppe G A ⓪
1624△Sorenson W P ⓪
1625 **Carolyn Apartments**
△Babcock D M Mrs
△Houston Mabel G
△Kittner M D Mrs
△LaHale G S
McCullough Vivian Mrs mgr
△Smith B B Mrs
SE Milwaukie av intersects
109
Unopened to SE 36th av
3605△Fulton R E ⓪
3617 Smith John ⓪
3620 Sundquist R H ⓪
3649△Courtney W B landscape gdnr
3667△Stuart G M ⓪
3671△Rumi F P ⓪
SE 37th av intersects
3717△McKey R E ⓪
3725△Canestro J A ⓪
SE 38th av intersects
3801△Collins J B ⓪
3806 Ullman J R
3814 Under constr
3815 △Nelson E C ⓪
3908 Stark L C ⓪
3910 Vacant
4005△Spadafore A E Mrs
4028△Brusco Jas ⓪
SE 41st av intersects
4111△Morello H H ⓪
4115△Porth C F ⓪
4124 McCarty Jos ⓪
4151 Blazek E J ⓪
SE 42d av intersects
4214△Wright R H ⓪
4215 Washburn A M Mrs ⓪
4235△Ivey W R pntr ⓪
4331 Vacant
4404△Holden & Richart Contrs
△Holden A H ⓪
4414△Speer T M ⓪ flr lyr
4445△Williams I E Mrs ⓪
4446△Kelsey F J ⓪
SE 45th av intersects
113
Unopened to SE 87th av
SE 87th av intersects
8716△Patchin G W ⓪
8726△Craig M E ⓪
8733△Mateson W C ⓪
8736△Manson O W ⓪
8742 Mitchell Kurt ⓪
8743△Tonseth E R ⓪
8744 Depperman J R
8757 Tanner R E ⓪
8808△Goodwin I C Mrs ⓪
8815△Norman Jas ⓪
8819△Agee L C ⓪
8820△Boynton C H ⓪
8840 Vacant
8910△Boivine W C ⓪
8923△Wellin W P ⓪
8930△Nichols L V Mrs ⓪
8940 Moxley L E ⓪
9005△Fox M V
9022△Coffman C A ⓪
9025△Boyles G B ⓪
9116△Diaz J E ⓪
SE 92d av intersects
214

RUSSELL, N—From 2529 N Williams av w
1△Matthieu Drug Co
5△Carmen Sylva Candy Co
7 **Apartments**
Eagleton D M
Fox Bud
Fox Virginia Mrs mgr
Rutherford G L
Tomlin E L
△Wyman F W
10△Wong J K
11△Perkins Clnrs
Perkins E W
14 Neer J R barber
15 Hardy W B shoe repr
16△Philbin Mfg Co battery reprs
17 **Apartments**
Adkins Wade
Greene J H
Hadler A A
△Henderson J W
△Johnson Henry
Sellers J D
Smith Jas
19△Paul's Paradise restr
24△Albina Cash Mkt whol meats
27 Vacant
31△Nielsen N L & Son pntrs
34 Vacant
35△Demme Bros Inc paints
36 Vacant
37△Sommerlade G W acct
109 Vacant
111 Bennett C W
△Snyder G S
N Vancouver av intersects
212△Western Lbr Co
225△Albina Pipe Bending Co plmbg sups
N Flint av intersects
N Gantenbein av intersects
315△Newell Truck Equip Co
316 Pal Club
321 Vacant
323△Griffin J R
325△Reisbeck E R
327△Waddington R E
401△Elliott L C Mrs
403△Mathews J A
405△Judge J C
407△Wolf V G
411 Wood Harvey
413 Pedersen P E
423 Cratt H T
△Scott Dee
N Commercial av intersects
506 Hughes Arth ⓪
516△Thorburn M E
531 McCollum Floyd
535 Class C J
537 Vacant
541 Hansen C J
551 Danja Hall
N Kirby av intersects
602-08 Vacant
635△Petersen H H ⓪
637 Maurer Erna Mrs
637½ Sims J M
639△Maurer Erna Mrs gro
641 **Apartments**
Bakke K E
Gardner A C
△Nelson L P ⓪
Solomon J P
645 Nelson Jack Mfg Co (whs)
N Ross av intersects
656△Nelson Jack Mfg Co concrete products
664△Sturm Elevator Co mfrs
667△U S Willow Furn Mfg Co
686△Russell Street Pool Room
N Borthwick av intersects
703△Moyer Lewis dry gds
707 **Cozy Apartments**
Bartell Benj
Cedar J W
Evanoff Dobry
Gerske Jos ⓪
Greer L C mgr
Lisoski Chester
McGrew Leonard
Scott Thos
Tallard Guy
Woodard A A
713 Vacant
717△Leo's Place beer parlor
736△Britton Harriett ⓪
Mt Moriah Tabernacle
738 Burke Eug
Lawrence Richd
740△Jones Phil Food Mkt gro
743 **Russell Apartments**
Borstad Edna Mrs
Brown N D
△Brown Nyal mgr
Drinkard D S
Grossi Philip
Hart K J
Jones E W
Kaprielian Gordon
Krueger John
Phillips Kenneth
Pierce R K
Plough O H Mrs
Valdez R F
747△Pace T M restr
753 Gimba Minosuke clo prsr
N Albina av intersects
801△Superior Automotive Products auto access
807 Vacant
809 **Davis Apartments**
Catlin Arth
Coates Benj
Crowley Jos
DeCamp Leon
Falconer E J
Kicin Louis
Lesson Albert
Marshall Pauline Mrs
Ryan Jas
Schmidt Geo
Sullivan Patk
Wigle Silas
813 Northwest Variety Store
816 Vacant
817 Vacant
818 Thomas Myrtle
819 Perry Washington barber
820 Northwestern Piano Supply Co reprs
822 Joe's Shoe Shop
826△Oller Mary Mrs
828-32△City Galvanizers Co
836△White Eagle Cafe
838 Worek Saml
847△Page Ware Figurines
Page G H
849 **St George Apartments**
Houghton C L mgr
855△Sam's Place restr
N Mississippi av intersects
901△Chris' Place beer parlor
907△Tracy J D restr
921 Andy's Barber Shop
923 Vacant
927△Popular Tavern Cafe beer parlor
931 Home Lodging House
△Hubl Gustave ⓪ mgr

412 Pittock Block, Portland, Oregon
Over $2¼ Billion of Insurance in force
ATwater 8

Four Year Course Leading to Degrees of D.C. and N.D.
CHIROPRACTIC

TP	Adjoining	Source
-	✓	R. L. Polk Co. Publisher

RUSSELL 1950

RETAIL CREDIT ASSOCIATION

★ NON-PROFIT ★ LOWER RATES ★ BEST NATIONAL COVERAGE ★

RUSSELL, N—Contd
943Δ Modern Pattern Wks ptrnmkrs
Δ Premier Mfg Co trailer equip
947 **Powell Apartments**
Δ Allen S B Mrs
Beacham Jennie Mrs
Δ Bonner Arch
Brown David
Burris Anderson
Byrd Hazel Mrs mgr
Δ Byrd Melvin
Clemens Millie Mrs
Colbert Saml
Crittenden John
Egell Lindell
Δ Evans Steve
Grimes Etta M
Δ Irons Howard
Irving Nathaniel
Johnson Angus
Jordan Leroy
Kelly Rosalie Mrs
McKeller M L Mrs
Parker Willie
Patterson Leroy
Robinson General
Rogers Wm
Sanders Jesse
Steen Louis
Walton Zack
Whitfield Luella
949Δ Interstate Tavern beer parlor
949 **Apartments**
Burns Wm
Claflin Sydney
Griffin Louis
Haukass Adolph
Helling O E
Hill Oliver
Jellison Thos
Lowry Roy
McVicker Florence Mrs
Moore Ray
Nordstrom H S
Rausch Anthony
Smith M E Mrs
Van Severen Henry
Williamson Lee
219
N Interstate av intersects
1021Δ Westland Forwarding Co Inc
1027Δ Merchants Shippers Assn
1049 Vacant
N Larrabee av intersects
1101 Mecca Lunch
1111 Union Pac R R Co (club house)
ft Albina Dock
ft Δ Union Pacific Railroad Co (Albina Shops)
ft Δ Union Pacific Railroad Co (dock)
ft Δ Union Pacific Railroad Co (motive power dept)
ft Δ Union Pacific Railroad Co (stores dept)
212
RUSSELL, NE—From 2529 N Williams av e
2Δ U-Neek Clnrs
6 Ideal Barber Shop
11 Vacant
15Δ Full Gospel Temple of Prayer
Greater Baptist Ch
17 Spinney Earl
22Δ Albina Tavern
26 Groves John plmbr
28 Reunion Sheet Metal Shop whse
30 Vacant
32 Tramblay Anna Mrs
36 Vacant
38Δ City Police Aux
City Police Reserves (Sunshine Div)
45 City Fire Battalion Chiefs Hdqrs (Dist 3)
Δ City Fire Engine Co No 8
City Fire Truck Co No 5
52Δ Jewell Glass Co glaziers
56 Ewing F H
61 McSwain B M
62Δ Wagenaar A J ©
68Δ Grout J B ©
70 Anderson B F
71Δ Amer Lutheran Ch Ofc
73 Bethesda Lutheran Ch
76Δ Brown O F Rev ©
81 Vacant
82Δ Rothman Wm
84Δ Dobry J H
86Δ Delaney L J
88Δ Rhain Chas
91Δ Canteen Co of Ore vending machs
NE Rodney av intersects
102 Good Samaritan Ch of God
106Δ Searcy Florine Mrs
108Δ McGreal Furnace Co
116Δ Prince Hall Masonic Assn
120Δ YMCA (North Central Br)
128Δ American Legion Auditorium
Δ American Legion Navy Post 101
201Δ Dental Alumni Assn U of O
Δ Lewin's Addressograph & Mailing Serv
Δ Oregon Reservist The publication
Δ Reserve Officers Assn
203 Rein A W
207Δ Knapp Kraft Wood Ware
212Δ Connor Tom
217Δ McKee R W
218 Brown Jas ©
222 Vacant
222a Lichty H M ©
223Δ U S Post Office Albina Sta
228Δ Smith Mollie Mrs © aviarist
230Δ Hatter Rhoda Mrs ©
236 Glan W C ©
304Δ Hermosa Products Co toilet preparations
Δ Rider P S
305Δ Century Mtlcraft Corp cooking utensils
316Δ Hansen T H ©
318Δ Brennan Clyde ©
321Δ Bell Errol
Δ Eberle Shoe Store
322 Storrs M J
326 Vacant
328 Ye Olde Shoppe wood turners
332 Vacant
NE Union av intersects
171
420 Vacant
426 **Stiles Apartments**
Alarcon E C
Erickson Arth
Gransbury R C
Larson B C Mrs mgr
Δ Larson Gust
Rankin P B Mrs
Δ Salisbury K L
Tomlinson C W
Δ Walker Duane
Δ Wruble Ted
432Δ Collins D E
Collins L A
444Δ Peterson Nona C
445Δ Chandler A B ©
446 Vacant
506 Kloeppel A J
507Δ Sharman I L Mrs ©
511Δ Baeckel Henry ©
512Δ Ramsdell H A Mrs ©
520 Anderson A R
522Δ Albright H W
528Δ Pantano Michl
533Δ Ehlenberger Karl ©
534Δ Paul H K
541-43Δ Soehl F E ©
545a Vacant
546Δ Sarti A J ©
608Δ Swan J M ©
609Δ Fursman O C © contr
612Δ Cox C A ©
Cox Jas ©
616Δ Paulus Pauline Mrs
626 Poteet C E ©
632Δ Wolf John ©
Unopened to NE 27th av
149
8639Δ Funnell T W ©
8640Δ Hildebrand J F
8705Δ Norton C E ©
8706Δ Jorgens F J ©
8715Δ Callbreck R E ©
8716Δ Helm F L ©
8725Δ Johnston F W ©
8728Δ Geary A T ©
8738Δ Mulkey L L ©
8803Δ Renner A F ©
8804Δ Abendroth Ray ©
8813Δ Jakeway J E ©
8814Δ Bliven W D ©
8822Δ Vosatka Geo ©
8824Δ Martin F M ©
8833Δ Rouse D M ©
8834Δ Winn Chester ©
8845Δ Campbell G C ©
8859Δ Schwarze F H
8902Δ Sample H C jr ©
8903Δ Betz R E ©
8912 Smith Robt ©
8913Δ Borstad G E ©
8922Δ Rajeski Z J ©
8925 Vacant
9832Δ Hendrickson A Mildred
8942 Benson L G W ©
9006Δ Coan R N ©
9016Δ Mason G D ©
9102Δ Redinger E L ©
9107Δ King H E ©
149
RUSSELL PLACE, NE—Fr 1 n intersection NE 88th av NE Russell w 2 blks
8746Δ Larson A C ©
8756Δ Waddle H W ©
8806Δ Karitis A E ©
8817 Reed E K ©
8831Δ Cieminski M W ©
8834 Cowan R D jr ©
8845Δ Hawes R H ©
8848Δ Smith F W ©
8862 Schenck R L ©
9026Δ Carley J J ©
232
RUSSET, N — From 7527 N Williams av w
6Δ Coughlin C L Mrs ©
26Δ Hall H H
106Δ Matheson Angus ©
115Δ Stamper J K ©
Stamper L E Mrs beauty shop
116Δ Pfeifer Armelia Mrs
131Δ Johnson G C ©
N Vancouver av intersects
217Δ Steele A F S ©
224Δ Tromp W C ©
227Δ Jacobs F E ©
234Δ Montgomery A K ©
237Δ Curran E D ©
306Δ Finzer M F ©
307Δ Weiss Wm jr ©
314Δ Donin L I ©
315Δ Siebler W F ©
320Δ Lerman Ephriam ©
321Δ Otterstedt E M ©
327Δ Caldwell E C ©
328Δ Currier J E ©
N Commercial av intersects
405Δ Gilstrap W J ©
406Δ Thomas B P ©
415 Jossy Rowena Mrs
416Δ Huebner Wm ©
N Kerby av intersects
515Δ Wilkins T R ©
525Δ Luce L E ©
527Δ McDevitt C W ©
537Δ Marson Jos ©
545Δ Henzler O R ©
548Δ Demme Frank ©
625Δ Jokumsen A K Mrs ©
628 Dodds Clyde ©
634Δ Ellinwood R E ©
635Δ Holzman J V ©
644Δ Brown R W ©
645 Griskey Jos
708Δ Collins F J ©
709Δ Ellison E S ©
716Δ Skalbeck R P ©
719 Murray E W ©
728 Chenette P B Mrs ©
735Δ Chenette J J ©
N Albina av intersects
823Δ Banick A J ©
824Δ French D E ©
831Δ Hickey A E ©
840Δ Berkey W H ©
841Δ King R L ©
847Δ Gustafson H T
856Δ Goheen D C ©
863Δ Parker M C ©
866Δ Doss L J Mrs ©
N Mississippi av intersects
915Δ Boehr I I ©
924Δ Lindsay L L ©
925Δ Heindl J J ©
932Δ Schroeder W C ©
1008Δ Pierce L R ©
1011Δ Blaker R C ©
1019Δ Mac Rae A M Mrs ©
1022Δ Craig A J ©
1029Δ Brown M Z ©
West K M Mrs ©
NE 11th av intersects
1102Δ Rathbone F E ©
1109Δ Clark R C ©
1112Δ Nissen J L ©
1116Δ Brownell W R ©
1122Δ Beutz J P ©
N Minnesota av intersects
1204Δ Rippen F C ©
1205Δ Sumpter E M Mrs ©
1214Δ Stoll H J ©
1215Δ Pownder R R ©
1224Δ Orkney E M
1225 Huebner Henry ©
1234Δ Evans R G ©
1235Δ Dudleston Marvin ©
1243 Vacant
1244Δ Wilson L C ©
1249Δ Siedow Lawrence ©
1254Δ Green R C ©
1263Δ Rappe W N ©
1264Δ Bircket K D Mrs ©
1269Δ McGarr C H ©
N Montana av intersects
1305 Sampson M L ©
1306Δ Lommasson Willis ©
1316Δ MacDonald W M ©
1324Δ Morgan Frank ©
1327 Sudlow J R
1333Δ George A E ©
1334Δ Weis Meta Mrs ©
1407Δ Hudson W T ©
Δ Webb L E ©
1414Δ Zuckerman Alex
1415Δ Smith A K ©
N Interstate av intersects
238
1517Δ Childers A H
1527Δ Tupper Edna M ©
1535Δ Gilligan R E ©
1605Δ Berselli Bruno ©
1621Δ Evans H E ©
1631Δ Richards H E ©
1639Δ Rieman R A ©
1705Δ Hohnstein A C
N Fenwick av intersects
1811Δ Montag R T ©
1814Δ Barner Eva Mrs
1834Δ Tatro Irma M ©
1835Δ Blake J C ©
1849Δ Reynolds D G real est
N Elmore av ends
N Denver av intersects
1915Δ Muck C E ©
1926Δ Parker S B ©
N Omaha av intersects
2325 Streit A F ©
2326Δ Bailey V W ©
2335Δ Swofford J O ©
2338Δ Conrad R G ©
2345 Rosenquist J G ©
2346Δ Dickson M L Mrs ©
2354 Simmons F B ©
2407 Hill Robt ©
2416Δ Woods C N ©
2417Δ Schmutzer H E ©
2426Δ Smiley S C ©
2427Δ Haraden F E ©
2436Δ Laursen O W ©
2444 Vacant
N Delaware av intersects
239
2504Δ Carpenter K T ©
2507Δ Hennen S R Mrs ©
2517Δ Kalmbach Geo ©
2518Δ Johnson L E ©
2525Δ Blackorby Eleanor C ©
2526Δ Carter H R ©
2532Δ Jones E R ©
2537Δ Pixler Wm N ©
2549Δ Bell Fred ©
2550Δ Skovbo A E ©
2600Δ Udell W N ©
2603Δ Doughty W C Rev
2610Δ Heikkala G A ©
2624Δ Hoggins R D
2629Δ Merrill C B ©
2634Δ Schwerin F H Rev
2643Δ Stuart C E ©
2650 Peninsula Peace Lutheran Parish House
2657Δ Ferry E V ©
N Burrage av intersects
2705Δ Walkins W G ©
2706Δ Morrow Caroline Mrs ©
2715Δ Morrow J H ©
2720 Deeke H E ©
2725Δ Dickson J R ©
2730 Bach E M Mrs ©
2801Δ Robbins Bob Dump Truck Service
Δ Robbins N A ©
2811Δ Peterson L H ©
2814Δ Clason F F ©
2821 Barber D E Mrs
Δ Hirsch Jake
2826Δ Hoffman W R ©
2832 Halstead L K Mrs
2841 Bohlman L D Mrs
2902Δ Wallin Emilia Mrs ©
2903Δ Stonier J L ©
2910 Vacant
2911Δ Fairfield Hotel
Δ May N C Mrs ©
2929 Olson H J © repr shop
N Peninsular av intersects
3107 Holfe Grayson
3111Δ Joyce J T ©
3114 Larson D H ©
3124Δ Parson D E ©
3134Δ Renoud J A ©
3137 Murphy E E ©
N Drummond av intersects
Unopened to N Emerald av
3262Δ O'Neal D L
3271Δ Hufford G J ©
3301Δ Haselton V S
3315 Leer E M Mrs ©
3373Δ Van Scyoc Guy ©
N Gravenstein av intersects
3404Δ Hable A J ©
3407Δ Pischer N L Mrs ©
3417Δ Reed H E ©
3428Δ Fahrenwald M I Mrs ©
N Wabash av intersects
3514Δ Hansen C T ©
3523Δ McQuaig B E ©
3524Δ Barsch Reinhold ©
3535Δ Stevens B H ©
3601Δ Sloan C C
3609Δ Stevens E B ©
3616Δ Wickstrom Isaac ©
3623Δ Ross N D ©
3630Δ Leckberg Herman ©
3635Δ Zingler E B ©
3644Δ Wheaton Wm ©
3645Δ Lorenzen L A ©
3647 Under constr
3714Δ Weston W A
3723Δ Heckman N A ©
Δ Kaiel Salaba ©
N Washburne av intersects
Unopened to N Chautauqua blvd
241
N Emeretta av intersects
N Lombard av intersects
232
RUSSET, NE—From 7527 N Williams av e
4Δ Cervetto J T ©
14 Cervetto Carlo ©
Δ Ezetta P B
23Δ Sampson Morris ©
24Δ Hanson C C ©
34Δ Kalin A M ©
35Δ Trimble G H ©
44Δ Bnyart T A ©
45Δ Lewis R J ©
53Δ Grimm W R ©
56Δ Reghitto M J ©
76Δ Metcalf D J ©
NE Rodney av intersects
118Δ Staley J E ©
130Δ Smiley Ray ©
133Δ Andrews C W ©
140 Vacant

Talley-Duckman PORTLAND, OREGON
MEN'S QUALITY CLOTHING AT LOWEST PRICES

TP	Adjoining	Source
-	✓	R. L. Polk Co. Publisher

RUSSELL 1950

1780△Granquist Axel ◎
1787△Lessane C T
N Hancock intersects
1800△Halvorson Ole
△Kuzmanich Matt ◎
△Miller M C
1807 Hutchison H W
△Stewart G G ◎
1812 Vacant
1821 Warren J H ◎
N Wheeler pl intersects 215
1936 Vacant
Unopened to N Page
2322 Decker E M
Harms John ◎
2326△Class C E
2405 Radzynski John ◎
2408△Rininger R D ◎
2418△Sands J A
2423△Fahey L T
2426△Hamilton D B
2427△Mason Jas ◎
2503 Hill J A
2504 Neal Richd
2506△Rivers Alfd ◎
△Young David
2507△Malone J C ◎
2512△Wells B T Rev ◎
2518 Lind Lena Mrs
△Visnaw Lillian Mrs ◎
2522 Curtis Chas
2526△Brown Nat S ◎
N Russell intersects 156

ROSS ISLAND WAY, SW — From 2700 b'k SW Arthur s then e as west approach to Ross Island Bridge 172

ROSWELL AV. SW (Council Crest)—N of SW Montgomery dr
2742△Pattullo D S ◎
2747△Fairbank Dexter ◎
2752△Hott L A ◎
2757△Walker R B Rev
2771△Chambers R N ◎
2783△Snow J Z ◎
△Snow B H ◎
2793△Grimm J M
2799△Law R U ◎
SW Montgomery dr intersects 126

ROTHESAY AV, NW (Blythswood) 132

ROWLAND AV. SW (Jefferson Street Add) 157

ROYAL COURT, NE — From 3632 NE Flanders n and e
412△Smith A W ◎
417△Tschirgi H F ◎
424△Woodward R J ◎
427△Shepard W E ◎
434△Stevens J C ◎
439△Jacobberger V W ◎
444△Eisenberg Saml ◎
445△Hoover E W
453△Hammersly C A Mrs ◎
NE Glisan intersects 155
507△Widmer J R ◎
508△Taylor E D ◎
522△Gordon E G ◎
527△Lewis J H ◎
530△Galvin T M ◎
537△Foster P H Mrs ◎
544 Boehmer D W
△Engdahl P L ◎
547△Hrdlicka E A ◎
554△Parker C B ◎
559△McGrew R P ◎
565△Collver R A ◎
566△O'Toole A J ◎
NE Peerless av intersects
600△Snook Rita M ◎
605△Finegan H J
610△Hundley B A ◎
617△Galbraith J G ◎
620△Hagenbach G W ◎
631△English Ellen ◎
NE Imperial av intersects
637△Nash F E ◎
647△Ebener H F ◎
654△Umbarger D E ◎
655△Klinke H O ◎
662△Coykendall L M Mrs ◎
667△Gomersall F J ◎
674△Gunning P E ◎
684△McCafferty C N ◎
708△Williams J D ◎
715△Baylis Leonard ◎
718△Cunningham Walter ◎
723△Stringer J J ◎
728△Shank J B ◎
735△Hibbitt R W ◎
740△Avanetis C N ◎
747△Stuart Peter ◎
752△Mason C L ◎
755△Larson D B ◎
764△Davison J K
NE 39th av intersects 159
3904△De Armond C D Mrs ◎
3913△Woodyard R W ◎
3914△Fahnrich Nathan ◎
3921Mackin W B ◎
3924△Heller P W ◎
3933△Fliedner W L ◎
3934△Lightburne H E ◎
3945△Starkey W W ◎
3946△Laurence A H ◎
4004△Hunt J W ◎
4005△Priebe Frank ◎
4013△Elliott F L ◎
4013△McLarney F B ◎
4024△York G R
4025△Thomas F M
4034 Howes M V ◎
NE 41st av intersects
4104△Hadley K B ◎
4114△Ryan R W ◎
4124 Vacant
4132△Hammersley L C ◎
4142△Beck R F
△Crow A R
4154△Linster A A ◎
4160△Sarkie J E
NE 42d av intersects
4204△Rice R N ◎
4214△ABC Oil Distributors
△Lehr W H ◎
4232△Suckow G R ◎
4244△Diamond Distributing Co
△Wilmot L F ◎
NE Fir av intersects
NE 43d av intersects
4318△Francis D S
4323△Bome L W ◎
4332△Conley J N ◎
4333△Ray R L
NE 44th av intersects
4403△Pigg J H ◎
4406△Lowenthal Benj
4411△Stratford R B ◎
4414△Balisteri Sam ◎
4423△Hall G A ◎
4428△Israel Arth ◎
4431△Kunkel P W dentist
4438△Boster H C ◎
4441△Gilmore M F
4448△Hermann O H ◎
4455△Morgan Hector ◎
4505△Torgeson A E
4506△Schafer J C ◎
4515△Zavin W H ◎
4520△Schroder E F ◎
4601△Gilbert T C ◎
4604△Schulmerich Viola E ◎
4605△Ernst Peter ◎
4614△Hamilton L S ◎
4621△Hickey Jas ◎
126

ROYAL ROAD, NW (Regents Heights) 168

RUBY TERRACE, SW—Fr intersection SW 4th av and S W Hume ne
8020△Bressie Y C ◎
8030△Anderson J R ◎
8035△Page A S ◎
8120△Billiter David ◎
53

RURAL, SE—From 7101 SE 13th av e
1325 Schwartz Albert ◎
1334 Cole L L Mrs ◎
SE 14th av intersects
1409△Brown E M ◎
△Pac Storage & Dely Co
1423△Anderson S S ◎
1426△Powell O U ◎
1432△Nickles A E Mrs ◎
1435△Ketelson Julius ◎
1504△Geymer Nicholas ◎
1507△Gierster Louis ◎
1514△Smith M A Mrs ◎
1515△Bettger Saml ◎
SE 16th av intersects
1612△Koeppe G A ◎
1624△Sorenson W P ◎
1625 **Carolyn Apartments**
△Babcock D M Mrs
△Houston Mabel G
△Kittner M D Mrs
△LaHale G S
McCullough Vivian Mrs mgr
△Smith B B Mrs
SE Milwaukie av intersects 109
Unopened to SE 36th av
3605△Fulton R E ◎
3617 Smith John ◎
3620 Sundquist R H ◎
3649△Courtney W B landscape gdnr
3667△Stuart G M ◎
3671△Rumi F P ◎
SE 37th av intersects
3717△McKey R E ◎
3725△Canestro J A ◎
SE 38th av intersects
3801△Collins J B ◎
3806 Ullman J R
3814 Under constr
3815 △Nelson E C ◎
3908 Stark L C ◎
3910 Vacant
4005△Spadafore A E Mrs
4028△Brusco Jas ◎
SE 41st av intersects
4111△Morello H H ◎
4115△Porth C F ◎
4124 McCarty Jos ◎
4151 Blazek E J ◎
SE 42d av intersects
4214△Wright R H ◎
4215 Washburn A M Mrs ◎
4235△Ivey W R pntr ◎
4331 Vacant
4404△Holden & Richart Contrs
△Holden A H ◎
4414△Speer T M ◎ flr lyr
4445△Williams I E Mrs ◎
4446△Kelsey F J ◎
SE 45th av intersects 113
Unopened to SE 87th av
SE 87th av intersects
8716△Patchin G W ◎
8726△Craig M E ◎
8733△Mateson W C ◎
8736△Manson O W ◎
8742 Mitchell Kurt ◎
8743△Tonseth E R ◎
8744 Depperman J R
8757 Tanner R E ◎
8808△Goodwin I C Mrs ◎
8815△Norman Jas ◎
8819△Agee L C ◎
8820△Boynton C H ◎
8840 Vacant
8910△Boivine W C ◎
8923△Wellin W P ◎
8930△Nichols L V Mrs ◎
8940 Moxley L E ◎
9005△Fox M V
9022△Coffman C A ◎
9025△Boyles G B ◎
9116△Diaz J E ◎
SE 92d av intersects 214

RUSSELL, N—From 2529 N Williams av w
1△Matthieu Drug Co
5△Carmen Sylva Candy Co
7 **Apartments**
Eagleton D M
Fox Bud
Fox Virginia Mrs mgr
Rutherford G L
Tomlin E L
△Wyman F W
10△Wong J K
11△Perkins Clnrs
Perkins E W
14 Neer J R barber
15 Hardy W B shoe repr
16△Philbin Mfg Co battery reprs
17 **Apartments**
Adkins Wade
Greene J H
Hadler A A
△Henderson J W
△Johnson Henry
Sellers J D
Smith Jas
19△Paul's Paradise restr
24△Albina Cash Mkt whol meats
27 Vacant
31△Nielsen N L & Son pntrs
34 Vacant
35△Demme Bros Inc paints
36 Vacant
37△Sommerlade G W acct
109 Vacant
111 Bennett C W
△Snyder G S
N Vancouver av intersects
212△Western Lbr Co
225△Albina Pipe Bending Co plmbg sups
N Flint av intersects
N Gantenbein av intersects
315△Newell Truck Equip Co
316 Pal Club
321 Vacant
323△Griffin J R
325△Reisbeck E R
327△Waddington R E
401△Elliott L C Mrs
403△Mathews J A
405△Judge J C
407△Wolf V G
411 Wood Harvey
413 Pedersen P E
423 Cratt H T
△Scott Dee
N Commercial av intersects
506 Hughes Arth ◎
516△Thorburn M E
531 McCollum Floyd
535 Class C J
537 Vacant
541 Hansen C J
551 Danja Hall
N Kirby av intersects
602-08 Vacant
635△Petersen H H ◎
637 Maurer Erna Mrs
637½ Sims J M
639△Maurer Erna Mrs gro
641 **Apartments**
Bakke K E
Gardner A C
△Nelson L P ◎
Solomon J P
645 Nelson Jack Mfg Co (whs)
N Ross av intersects
656△Nelson Jack Mfg Co concrete products
664△Sturm Elevator Co mfrs
667△U S Willow Furn Mfg Co
686△Russell Street Pool Room
N Borthwick av intersects
703△Moyer Lewis dry gds
707 **Cozy Apartments**
Bartell Benj
Cedar J W
Evanoff Dobry
Gerske Jos ◎
Greer L C mgr
Lisoski Chester
McGrew Leonard
Scott Thos
Tallard Guy
Woodard A A
713 Vacant
717△Leo's Place beer parlor
736△Britton Harriett ◎
Mt Moriah Tabernacle
738 Burke Eug
Lawrence Richd
740△Jones Phil Food Mkt gro
743 **Russell Apartments**
Borstad Edna Mrs
Brown N D
△Brown Nyal mgr
Drinkard D S
Grossi Philip
Hart K J
Jones E W
Kaprielian Gordon
Krueger John
Phillips Kenneth
Pierce R K
Plough O H Mrs
Valdez R F
747△Pace T M restr
753 Gimba Minosuke clo prsr
N Albina av intersects
801△Superior Automotive Products auto access
807 Vacant
809 **Davis Apartments**
Catlin Arth
Coates Benj
Crowley Jos
DeCamp Leon
Falconer E J
Kicin Louis
Lesson Albert
Marshall Pauline Mrs
Ryan Jas
Schmidt Geo
Sullivan Patk
Wigle Silas
813 Northwest Variety Store
816 Vacant
817 Vacant
818 Thomas Myrtle
819 Perry Washington barber
820 Northwestern Piano Supply Co reprs
822 Joe's Shoe Shop
826△Oller Mary Mrs
828-32△City Galvanizers Co
836△White Eagle Cafe
838 Worek Saml
847△Page Ware Figurines
Page G H
849 **St George Apartments**
Houghton C L mgr
855△Sam's Place restr
N Mississippi av intersects
901△Chris' Place beer parlor
907△Tracy J D restr
921 Andy's Barber Shop
923 Vacant
927△Popular Tavern Cafe beer parlor
931 Home Lodging House
△Hubl Gustave ◎ mgr

412 Pittock Block, Portland, Oregon
Over $2¼ Billion of Insurance in force
ATwater 8

Four Year Course Leading to Degrees of D.C. and N.D.
CHIROPRACTIC

TP	Adjoining	Source
-	✓	R. L. Polk Co. Publisher

RUSSELL 1950

RETAIL CREDIT ASSOCIATION

★ NON-PROFIT ★ LOWER RATES ★ BEST NATIONAL COVERAGE ★

RUSSELL, N—Contd
943Δ Modern Pattern Wks ptrnmkrs
Δ Premier Mfg Co trailer equip
947 **Powell Apartments**
Δ Allen S B Mrs
Beacham Jennie Mrs
Δ Bonner Arch
Brown David
Burris Anderson
Byrd Hazel Mrs mgr
Δ Byrd Melvin
Clemens Millie Mrs
Colbert Saml
Crittenden John
Egell Lindell
Δ Evans Steve
Grimes Etta M
Δ Irons Howard
Irving Nathaniel
Johnson Angus
Jordan Leroy
Kelly Rosalie Mrs
McKeller M L Mrs
Parker Willie
Patterson Leroy
Robinson General
Rogers Wm
Sanders Jesse
Steen Louis
Walton Zack
Whitfield Luella
949Δ Interstate Tavern beer parlor
949 **Apartments**
Burns Wm
Claflin Sydney
Griffin Louis
Haukass Adolph
Helling O E
Hill Oliver
Jellison Thos
Lowry Roy
McVicker Florence Mrs
Moore Ray
Nordstrom H S
Rausch Anthony
Smith M E Mrs
Van Severen Henry
Williamson Lee
219
N Interstate av intersects
1021Δ Westland Forwarding Co Inc
1027Δ Merchants Shippers Assn
1049 Vacant
N Larrabee av intersects
1101 Mecca Lunch
1111 Union Pac R R Co (club house)
ft Albina Dock
ft Δ Union Pacific Railroad Co (Albina Shops)
ft Δ Union Pacific Railroad Co (dock)
ft Δ Union Pacific Railroad Co (motive power dept)
ft Δ Union Pacific Railroad Co (stores dept)
212
RUSSELL, NE—From 2529 N Williams av e
2Δ U-Neek Clnrs
6 Ideal Barber Shop
11 Vacant
15Δ Full Gospel Temple of Prayer
Greater Baptist Ch
17 Spinney Earl
22Δ Albina Tavern
26 Groves John plmbr
28 Reunion Sheet Metal Shop whse
30 Vacant
32 Tramblay Anna Mrs
36 Vacant
38Δ City Police Aux
City Police Reserves (Sunshine Div)
45 City Fire Battalion Chiefs Hdqrs (Dist 3)
Δ City Fire Engine Co No 8
City Fire Truck Co No 5
52Δ Jewell Glass Co glaziers
56 Ewing F H
61 McSwain B M
62Δ Wagenaar A J ©
68Δ Grout J B ©
70 Anderson B F
71Δ Amer Lutheran Ch Ofc
73 Bethesda Lutheran Ch
76Δ Brown O F Rev ©
81 Vacant
82Δ Rothman Wm
84Δ Dobry J H
86Δ Delaney L J
88Δ Rhain Chas
91Δ Canteen Co of Ore vending machs
NE Rodney av intersects
102 Good Samaritan Ch of God
106Δ Searcy Florine Mrs
108Δ McGreal Furnace Co
116Δ Prince Hall Masonic Assn
120Δ YMCA (North Central Br)
128Δ American Legion Auditorium
Δ American Legion Navy Post 101
201Δ Dental Alumni Assn U of O
Δ Lewin's Addressograph & Mailing Serv
Δ Oregon Reservist The publication
Δ Reserve Officers Assn
203 Rein A W
207Δ Knapp Kraft Wood Ware
212Δ Connor Tom
217Δ McKee R W
218 Brown Jas ©
222 Vacant
222a Lichty H M ©
223Δ U S Post Office Albina Sta
228Δ Smith Mollie Mrs © aviarist
230Δ Hatter Rhoda Mrs ©
236 Glan W C ©
304Δ Hermosa Products Co toilet preparations
Δ Rider P S
305Δ Century Mtlcraft Corp cooking utensils
316Δ Hansen T H ©
318Δ Brennan Clyde ©
321Δ Bell Errol
Δ Eberle Shoe Store
322 Storrs M J
326 Vacant
328 Ye Olde Shoppe wood turners
332 Vacant
NE Union av intersects
171
420 Vacant
426 **Stiles Apartments**
Alarcon E C
Erickson Arth
Gransbury R C
Larson B C Mrs mgr
Δ Larson Gust
Rankin P B Mrs
Δ Salisbury K L
Tomlinson C W
Δ Walker Duane
Δ Wruble Ted
432Δ Collins D E
Collins L A
444Δ Peterson Nona C
445Δ Chandler A B ©
446 Vacant
506 Kloeppel A J
507Δ Sharman I L Mrs ©
511Δ Baeckel Henry ©
512Δ Ramsdell H A Mrs ©
520 Anderson A R
522Δ Albright H W
528Δ Pantano Michl
533Δ Ehlenberger Karl ©
534Δ Paul H K
541-43Δ Soehl F E ©
545a Vacant
546Δ Sarti A J ©
608Δ Swan J M ©
609Δ Fursman O C © contr
612Δ Cox C A ©
Cox Jas ©
616Δ Paulus Pauline Mrs
626 Poteet C E ©
632Δ Wolf John ©
Unopened to NE 27th av
149
8639Δ Funnell T W ©
8640Δ Hildebrand J F
8705Δ Norton C E ©
8706Δ Jorgens F J ©
8715Δ Callbreck R E ©
8716Δ Helm F L ©
8725Δ Johnston F W ©
8728Δ Geary A T ©
8738Δ Mulkey L L ©
8803Δ Renner A F ©
8804Δ Abendroth Ray ©
8813Δ Jakeway J E ©
8814Δ Bliven W D ©
8822Δ Vosatka Geo ©
8824Δ Martin F M ©
8833Δ Rouse D M ©
8834Δ Winn Chester ©
8845Δ Campbell G C ©
8859Δ Schwarze F H
8902Δ Sample H C jr ©
8903Δ Betz R E ©
8912 Smith Robt ©
8913Δ Borstad G E ©
8922Δ Rajeski Z J ©
8925 Vacant
9832Δ Hendrickson A Mildred
8942 Benson L G W ©
9006Δ Coan R N ©
9016Δ Mason G D ©
9102Δ Redinger E L ©
9107Δ King H E ©
149
RUSSELL PLACE, NE—Fr 1 n intersection NE 88th av NE Russell w 2 blks
8746Δ Larson A C ©
8756Δ Waddle H W ©
8806Δ Karitis A E ©
8817 Reed E K ©
8831Δ Cieminski M W ©
8834 Cowan R D jr ©
8845Δ Hawes R H ©
8848Δ Smith F W ©
8862 Schenck R L ©
9026Δ Carley J J ©
232
RUSSET, N — From 7527 N Williams av w
6Δ Coughlin C L Mrs ©
26Δ Hall H H
106Δ Matheson Angus ©
115Δ Stamper J K ©
Stamper L E Mrs beauty shop
116Δ Pfeifer Armelia Mrs
131Δ Johnson G C ©
N Vancouver av intersects
217Δ Steele A F S ©
224Δ Tromp W C ©
227Δ Jacobs F E ©
234Δ Montgomery A K ©
237Δ Curran E D ©
306Δ Finzer M F ©
307Δ Weiss Wm jr ©
314Δ Donin L I ©
315Δ Siebler W F ©
320Δ Lerman Ephriam ©
321Δ Otterstedt E M ©
327Δ Caldwell E C ©
328Δ Currier J E ©
N Commercial av intersects
405Δ Gilstrap W J ©
406Δ Thomas B P ©
415 Jossy Rowena Mrs
416Δ Huebner Wm ©
N Kerby av intersects
515Δ Wilkins T R ©
525Δ Luce L E ©
527Δ McDevitt C W ©
537Δ Marson Jos ©
545Δ Henzler O R ©
548Δ Demme Frank ©
625Δ Jokumsen A K Mrs ©
628 Dodds Clyde ©
634Δ Ellinwood R E ©
635Δ Holzman J V ©
644Δ Brown R W ©
645 Griskey Jos
708Δ Collins F J ©
709Δ Ellison E S ©
716Δ Skalbeck R P ©
719 Murray E W ©
728 Chenette P B Mrs ©
735Δ Chenette J J ©
N Albina av intersects
823Δ Banick A J ©
824Δ French D E ©
831Δ Hickey A E ©
840Δ Berkey W H ©
841Δ King R L ©
847Δ Gustafson H T
856Δ Goheen D C ©
863Δ Parker M C ©
866Δ Doss L J Mrs ©
N Mississippi av intersects
915Δ Boehr I I ©
924Δ Lindsay L L ©
925Δ Heindl J J ©
932Δ Schroeder W C ©
1008Δ Pierce L R ©
1011Δ Blaker R C ©
1019Δ Mac Rae A M Mrs ©
1022Δ Craig A J ©
1029Δ Brown M Z ©
West K M Mrs ©
NE 11th av intersects
1102Δ Rathbone F E ©
1109Δ Clark R C ©
1112Δ Nissen J L ©
1116Δ Brownell W R ©
1122Δ Beutz J P ©
N Minnesota av intersects
1204Δ Rippen F C ©
1205Δ Sumpter E M Mrs ©
1214Δ Stoll H J ©
1215Δ Pownder R R ©
1224Δ Orkney E M
1225 Huebner Henry ©
1234Δ Evans R G ©
1235Δ Dudleston Marvin ©
1243 Vacant
1244Δ Wilson L C ©
1249Δ Siedow Lawrence ©
1254Δ Green R C ©
1263Δ Rappe W N ©
1264Δ Bircket K D Mrs ©
1269Δ McGarr C H ©
N Montana av intersects
1305 Sampson M L ©
1306Δ Lommasson Willis ©
1316Δ MacDonald W M ©
1324Δ Morgan Frank ©
1327 Sudlow J R
1333Δ George A E ©
1334Δ Weis Meta Mrs ©
1407Δ Hudson W T ©
Δ Webb L E ©
1414Δ Zuckerman Alex
1415Δ Smith A K ©
N Interstate av intersects
238
1517Δ Childers A H
1527Δ Tupper Edna M ©
1535Δ Gilligan R E ©
1605Δ Berselli Bruno ©
1621Δ Evans H E ©
1631Δ Richards H E ©
1639Δ Rieman R A ©
1705Δ Hohnstein A C
N Fenwick av intersects
1811Δ Montag R T ©
1814Δ Barner Eva Mrs
1834Δ Tatro Irma M ©
1835Δ Blake J C ©
1849Δ Reynolds D G real est
N Elmore av ends
N Denver av intersects
1915Δ Muck C E ©
1926Δ Parker S B ©
N Omaha av intersects
2325 Streit A F ©
2326Δ Bailey V W ©
2335Δ Swofford J O ©
2338Δ Conrad R G ©
2345 Rosenquist J G ©
2346Δ Dickson M L Mrs ©
2354 Simmons F B ©
2407 Hill Robt ©
2416Δ Woods C N ©
2417Δ Schmutzer H E ©
2426Δ Smiley S C ©
2427Δ Haraden F E ©
2436Δ Laursen O W ©
2444 Vacant
N Delaware av intersects
239
2504Δ Carpenter K T ©
2507Δ Hennen S R Mrs ©
2517Δ Kalmbach Geo ©
2518Δ Johnson L E ©
2525Δ Blackorby Eleanor C ©
2526Δ Carter H R ©
2532Δ Jones E R ©
2537Δ Pixler Wm N ©
2549Δ Bell Fred ©
2550Δ Skovbo A E ©
2600Δ Udell W N ©
2603Δ Doughty W C Rev
2610Δ Heikkala G A ©
2624Δ Hoggins R D
2629Δ Merrill C B ©
2634Δ Schwerin F H Rev
2643Δ Stuart C E ©
2650 Peninsula Peace Lutheran Parish House
2657Δ Ferry E V ©
N Burrage av intersects
2705Δ Walkins W G ©
2706Δ Morrow Caroline Mrs ©
2715Δ Morrow J H ©
2720 Deeke H E ©
2725Δ Dickson J R ©
2730 Bach E M Mrs ©
2801Δ Robbins Bob Dump Truck Service
Δ Robbins N A ©
2811Δ Peterson L H ©
2814Δ Clason F F ©
2821 Barber D E Mrs
Δ Hirsch Jake
2826Δ Hoffman W R ©
2832 Halstead L K Mrs
2841 Bohlman L D Mrs
2902Δ Wallin Emilia Mrs ©
2903Δ Stonier J L ©
2910 Vacant
2911Δ Fairfield Hotel
Δ May N C Mrs ©
2929 Olson H J © repr shop
N Peninsular av intersects
3107 Holfe Grayson
3111Δ Joyce J T ©
3114 Larson D H ©
3124Δ Parson D E ©
3134Δ Renoud J A ©
3137 Murphy E E ©
N Drummond av intersects
Unopened to N Emerald av
3262Δ O'Neal D L
3271Δ Hufford G J ©
3301Δ Haselton V S
3315 Leer E M Mrs ©
3373Δ Van Scyoc Guy ©
N Gravenstein av intersects
3404Δ Hable A J ©
3407Δ Pischer N L Mrs ©
3417Δ Reed H E ©
3428Δ Fahrenwald M I Mrs ©
N Wabash av intersects
3514Δ Hansen C T ©
3523Δ McQuaig B E ©
3524Δ Barsch Reinhold ©
3535Δ Stevens B H ©
3601Δ Sloan C C
3609Δ Stevens E B ©
3616Δ Wickstrom Isaac ©
3623Δ Ross N D ©
3630Δ Leckberg Herman ©
3635Δ Zingler E B ©
3644Δ Wheaton Wm ©
3645Δ Lorenzen L A ©
3647 Under constr
3714Δ Weston W A
3723Δ Heckman N A ©
Δ Kaiel Salaba ©
N Washburne av intersects
Unopened to N Chautauqua blvd
241
N Emeretta av intersects
N Lombard av intersects
232
RUSSET, NE—From 7527 N Williams av e
4Δ Cervetto J T ©
14 Cervetto Carlo ©
Δ Ezetta P B
23Δ Sampson Morris ©
24Δ Hanson C C ©
34Δ Kalin A M ©
35Δ Trimble G H ©
44Δ Bnyart T A ©
45Δ Lewis R J ©
53Δ Grimm W R ©
56Δ Reghitto M J ©
76Δ Metcalf D J ©
NE Rodney av intersects
118Δ Staley J E ©
130Δ Smiley Ray ©
133Δ Andrews C W ©
140 Vacant

Talley-Duckman PORTLAND, OREGON
MEN'S QUALITY CLOTHING AT LOWEST PRICES

TP	Adjoining	Source
-	✓	R. L. Polk Co. Publisher

RUSSELL 1950

1780△Granquist Axel ◎
1787△Lessane C T
N Hancock intersects
1800△Halvorson Ole
△Kuzmanich Matt ◎
△Miller M C
1807 Hutchison H W
△Stewart G G ◎
1812 Vacant
1821 Warren J H ◎
N Wheeler pl intersects 215
1936 Vacant
Unopened to N Page
2322 Decker E M
Harms John ◎
2326△Class C E
2405 Radzynski John ◎
2408△Rininger R D ◎
2418△Sands J A
2423△Fahey L T
2426△Hamilton D B
2427△Mason Jas ◎
2503 Hill J A
2504 Neal Richd
2506△Rivers Alfd ◎
△Young David
2507△Malone J C ◎
2512△Wells B T Rev ◎
2518 Lind Lena Mrs
△Visnaw Lillian Mrs ◎
2522 Curtis Chas
2526△Brown Nat S ◎
N Russell intersects 156

ROSS ISLAND WAY, SW — From 2700 b'k SW Arthur s then e as west approach to Ross Island Bridge 172

ROSWELL AV. SW (Council Crest)—N of SW Montgomery dr
2742△Pattullo D S ◎
2747△Fairbank Dexter ◎
2752△Hott L A ◎
2757△Walker R B Rev
2771△Chambers R N ◎
2783△Snow J Z ◎
△Snow B H ◎
2793△Grimm J M
2799△Law R U ◎
SW Montgomery dr intersects 126

ROTHESAY AV, NW (Blythswood) 132

ROWLAND AV. SW (Jefferson Street Add) 157

ROYAL COURT, NE — From 3632 NE Flanders n and e
412△Smith A W ◎
417△Tschirgi H F ◎
424△Woodward R J ◎
427△Shepard W E ◎
434△Stevens J C ◎
439△Jacobberger V W ◎
444△Eisenberg Saml ◎
445△Hoover E W
458△Hammersly C A Mrs ◎
NE Glisan intersects 155
507△Widmer J R ◎
508△Taylor E D ◎
522△Gordon E G ◎
527△Lewis J H ◎
530△Galvin T M ◎
537△Foster P H Mrs ◎
544 Boehmer D W
△Engdahl P L ◎
547△Hrdlicka E A ◎
554△Parker C B ◎
559△McGrew R P ◎
565△Collver R A ◎
566△O'Toole A J ◎
NE Peerless av intersects
600△Snook Rita M ◎
605△Finegan H J
610△Hundley B A ◎
617△Galbraith J G ◎
620△Hagenbach G W ◎
631△English Ellen ◎
NE Imperial av intersects
637△Nash F E ◎
647△Ebener H F ◎
654△Umbarger D E ◎
655△Klinke H O ◎
662△Coykendall L M Mrs ◎
667△Gomersall F J ◎
674△Gunning P E ◎
684△McCafferty C N ◎
708△Williams J D ◎
715△Baylis Leonard ◎
718△Cunningham Walter ◎
723△Stringer J J ◎
728△Shank J B ◎
735△Hibbitt R W ◎
740△Avanetis C N ◎
747△Stuart Peter ◎
752△Mason C L ◎
755△Larson D B ◎
764△Davison J K
NE 39th av intersects 159
3904△De Armond C D Mrs ◎
3913△Woodyard R W ◎
3914△Fahnrich Nathan ◎
3921Mackin W B ◎
3924△Helier P W ◎
3933△Fliedner W L ◎
3934△Lightburne H E ◎
3945△Starkey W W ◎
3946△Laurence A H ◎
4004△Hunt J W ◎
4005△Priebe Frank ◎
4013△Elliott F L ◎
4013△McLarney F B ◎
4024△York G R
4025△Thomas F M
4034 Howes M V ◎
NE 41st av intersects
4104△Hadley K B ◎
4114△Ryan R W ◎
4124 Vacant
4132△Hammersley L C ◎
4142△Beck R F
△Crow A R
4154△Linster A A ◎
4160△Sarkie J E
NE 42d av intersects
4204△Rice R N ◎
4214△ABC Oil Distributors
△Lehr W H ◎
4232△Suckow G R ◎
4244△Diamond Distributing Co
△Wilmot L F ◎
NE Fir av intersects
NE 43d av intersects
4318△Francis D S
4323△Bome L W ◎
4332△Conley J N ◎
4333△Ray R L
NE 44th av intersects
4403△Pigg J H ◎
4406△Lowenthal Benj
4411△Stratford R B ◎
4414△Balisteri Sam ◎
4423△Hall G A ◎
4428△Israel Arth ◎
4431△Kunkel P W dentist
4438△Boster H C ◎
4441△Gilmore M F
4448△Hermann O H ◎
4455△Morgan Hector ◎
4505△Torgeson A E
4506△Schafer J C ◎
4515△Zavin W H ◎
4520△Schroder E F ◎
4601△Gilbert T C ◎
4604△Schulmerich Viola E ◎
4605△Ernst Peter ◎
4614△Hamilton L S ◎
4621△Hickey Jas ◎
126

ROYAL ROAD, NW (Regents Heights) 168

RUBY TERRACE, SW—Fr intersection SW 4th av and S W Hume ne
8020△Bressie Y C ◎
8030△Anderson J R ◎
8035△Page A S ◎
8120△Billiter David ◎
53

RURAL, SE—From 7101 SE 13th av e
1325 Schwartz Albert ◎
1334 Cole L L Mrs ◎
SE 14th av intersects
1409△Brown E M ◎
△Pac Storage & Dely Co
1423△Anderson S S ◎
1426△Powell O U ◎
1432△Nickles A E Mrs ◎
1435△Ketelson Julius ◎
1504△Geymer Nicholas ◎
1507△Gierster Louis ◎
1514△Smith M A Mrs ◎
1515△Bettger Saml ◎
SE 16th av intersects
1612△Koeppe G A ◎
1624△Sorenson W P ◎
1625 **Carolyn Apartments**
△Babcock D M Mrs
△Houston Mabel G
△Kittner M D Mrs
△LaHale G S
McCullough Vivian Mrs mgr
△Smith B B Mrs
SE Milwaukie av intersects 109
Unopened to SE 36th av
3605△Fulton R E ◎
3617 Smith John ◎
3620 Sundquist R H ◎
3649△Courtney W B landscape gdnr
3667△Stuart G M ◎
3671△Rumi F P ◎
SE 37th av intersects
3717△McKey R E ◎
3725△Canestro J A ◎
SE 38th av intersects
3801△Collins J B ◎
3806 Ullman J R
3814 Under constr
3815 △Nelson E C ◎
3908 Stark L C ◎
3910 Vacant
4005△Spadafore A E Mrs
4028△Brusco Jas ◎
SE 41st av intersects
4111△Morello H H ◎
4115△Porth C F ◎
4124 McCarty Jos ◎
4151 Blazek E J ◎
SE 42d av intersects
4214△Wright R H ◎
4215 Washburn A M Mrs ◎
4235△Ivey W R pntr ◎
4331 Vacant
4404△Holden & Richart Contrs
△Holden A H ◎
4414△Speer T M ◎ flr lyr
4445△Williams I E Mrs ◎
4446△Kelsey F J ◎
SE 45th av intersects 113
Unopened to SE 87th av
SE 87th av intersects
8716△Patchin G W ◎
8726△Craig M E ◎
8733△Mateson W C ◎
8736△Manson O W ◎
8742 Mitchell Kurt ◎
8743△Tonseth E R ◎
8744 Depperman J R
8757 Tanner R E ◎
8808△Goodwin I C Mrs ◎
8815△Norman Jas ◎
8819△Agee L C ◎
8820△Boynton C H ◎
8840 Vacant
8910△Boivine W C ◎
8923△Wellin W P ◎
8930△Nichols L V Mrs ◎
8940 Moxley L E ◎
9005△Fox M V
9022△Coffman C A ◎
9025△Boyles G B ◎
9116△Diaz J E ◎
SE 92d av intersects 214

RUSSELL, N—From 2529 N Williams av w
1△Matthieu Drug Co
5△Carmen Sylva Candy Co
7 **Apartments**
Eagleton D M
Fox Bud
Fox Virginia Mrs mgr
Rutherford G L
Tomlin E L
△Wyman F W
10△Wong J K
11△Perkins Clnrs
Perkins E W
14 Neer J R barber
15 Hardy W B shoe repr
16△Philbin Mfg Co battery reprs
17 **Apartments**
Adkins Wade
Greene J H
Hadler A A
△Henderson J W
△Johnson Henry
Sellers J D
Smith Jas
19△Paul's Paradise restr
24△Albina Cash Mkt whol meats
27 Vacant
31△Nielsen N L & Son pntrs
34 Vacant
35△Demme Bros Inc paints
36 Vacant
37△Sommerlade G W acct
109 Vacant
111 Bennett C W
△Snyder G S
N Vancouver av intersects
212△Western Lbr Co
225△Albina Pipe Bending Co plmbg sups
N Flint av intersects
N Gantenbein av intersects
316△Newell Truck Equip Co
316 Pal Club
321 Vacant
323△Griffin J R
325△Reisbeck E R
327△Waddington R E
401△Elliott L C Mrs
403△Mathews J A
405△Judge J C
407△Wolf V G
411 Wood Harvey
413 Pedersen P E
423 Cratt H T
△Scott Dee
N Commercial av intersects
506 Hughes Arth ◎
516△Thorburn M E
531 McCollum Floyd
535 Class C J
537 Vacant
541 Hansen C J
551 Danja Hall
N Kirby av intersects
602-08 Vacant
635△Petersen H H ◎
637 Maurer Erna Mrs
637½ Sims J M
639△Maurer Erna Mrs gro
641 **Apartments**
Bakke K E
Gardner A C
△Nelson L P ◎
Solomon J P
645 Nelson Jack Mfg Co (whs)
N Ross av intersects
656△Nelson Jack Mfg Co concrete products
664△Sturm Elevator Co mfrs
667△U S Willow Furn Mfg Co
686△Russell Street Pool Room
N Borthwick av intersects
703△Moyer Lewis dry gds
707 **Cozy Apartments**
Bartell Benj
Cedar J W
Evanoff Dobry
Gerske Jos ◎
Greer L C mgr
Lisoski Chester
McGrew Leonard
Scott Thos
Tallard Guy
Woodard A A
713 Vacant
717△Leo's Place beer parlor
736△Britton Harriett ◎
Mt Moriah Tabernacle
738 Burke Eug
Lawrence Richd
740△Jones Phil Food Mkt gro
743 **Russell Apartments**
Borstad Edna Mrs
Brown N D
△Brown Nyal mgr
Drinkard D S
Grossi Philip
Hart K J
Jones E W
Kaprielian Gordon
Krueger John
Phillips Kenneth
Pierce R K
Plough O H Mrs
Valdez R F
747△Pace T M restr
753 Gimba Minosuke clo prsr
N Albina av intersects
801△Superior Automotive Products auto access
807 Vacant
809 **Davis Apartments**
Catlin Arth
Coates Benj
Crowley Jos
DeCamp Leon
Falconer E J
Kicin Louis
Lesson Albert
Marshall Pauline Mrs
Ryan Jas
Schmidt Geo
Sullivan Patk
Wigle Silas
813 Northwest Variety Store
816 Vacant
817 Vacant
818 Thomas Myrtle
819 Perry Washington barber
820 Northwestern Piano Supply Co reprs
822 Joe's Shoe Shop
826△Oller Mary Mrs
828-32△City Galvanizers Co
836△White Eagle Cafe
838 Worek Saml
847△Page Ware Figurines
Page G H
849 **St George Apartments**
Houghton C L mgr
855△Sam's Place restr
N Mississippi av intersects
901△Chris' Place beer parlor
907△Tracy J D restr
921 Andy's Barber Shop
923 Vacant
927△Popular Tavern Cafe beer parlor
931 Home Lodging House
△Hubl Gustave ◎ mgr

412 Pittock Block, Portland, Oregon
Over $2¼ Billion of Insurance in force
ATwater 8

Four Year Course Leading to Degrees of D.C. and N.D.
CHIROPRACTIC

TP	Adjoining	Source
-	✓	R. L. Polk Co. Publisher

RUSSELL 1950

RETAIL CREDIT ASSOCIATION

★ NON-PROFIT ★ LOWER RATES ★ BEST NATIONAL COVERAGE ★

RUSSELL, N—Contd
943Δ Modern Pattern Wks ptrnmkrs
ΔPremier Mfg Co trailer equip
947 **Powell Apartments**
ΔAllen S B Mrs
Beacham Jennie Mrs
ΔBonner Arch
Brown David
Burris Anderson
Byrd Hazel Mrs mgr
ΔByrd Melvin
Clemens Millie Mrs
Colbert Saml
Crittenden John
Egell Lindell
ΔEvans Steve
Grimes Etta M
ΔIrons Howard
Irving Nathaniel
Johnson Angus
Jordan Leroy
Kelly Rosalie Mrs
McKeller M L Mrs
Parker Willie
Patterson Leroy
Robinson General
Rogers Wm
Sanders Jesse
Steen Louis
Walton Zack
Whitfield Luella
949Δ Interstate Tavern beer parlor
949 **Apartments**
Burns Wm
Claflin Sydney
Griffin Louis
Haukass Adolph
Helling O E
Hill Oliver
Jellison Thos
Lowry Roy
McVicker Florence Mrs
Moore Ray
Nordstrom H S
Rausch Anthony
Smith M E Mrs
Van Severen Henry
Williamson Lee
219
N Interstate av intersects
1021Δ Westland Forwarding Co Inc
1027Δ Merchants Shippers Assn
1049 Vacant
N Larrabee av intersects
1101 Mecca Lunch
1111 Union Pac R R Co (club house)
ft Albina Dock
ftΔUnion Pacific Railroad Co (Albina Shops)
ftΔUnion Pacific Railroad Co (dock)
ftΔUnion Pacific Railroad Co (motive power dept)
ftΔUnion Pacific Railroad Co (stores dept)
212
RUSSELL, NE—From 2529 N Williams av e
2ΔU-Neek Clnrs
6 Ideal Barber Shop
11 Vacant
15Δ Full Gospel Temple of Prayer
Greater Baptist Ch
17 Spinney Earl
22Δ Albina Tavern
26 Groves John plmbr
28 Reunion Sheet Metal Shop whse
30 Vacant
32 Tramblay Anna Mrs
36 Vacant
38Δ City Police Aux
City Police Reserves (Sunshine Div)
45 City Fire Battalion Chiefs Hdqrs (Dist 3)
ΔCity Fire Engine Co No 8
City Fire Truck Co No 5
52Δ Jewell Glass Co glaziers
56 Ewing F H
61 McSwain B M
62Δ Wagenaar A J ⓪
68Δ Grout J B ⓪
70 Anderson B F
71Δ Amer Lutheran Ch Ofc
73 Bethesda Lutheran Ch
76Δ Brown O F Rev ⓪
81 Vacant
82Δ Rothman Wm
84Δ Dobry J H
86Δ Delaney L J
88Δ Rhain Chas
91Δ Canteen Co of Ore vending machs
NE Rodney av intersects
102 Good Samaritan Ch of God
106Δ Searcy Florine Mrs
108Δ McGreal Furnace Co
116Δ Prince Hall Masonic Assn
120Δ YMCA (North Central Br)
128Δ American Legion Auditorium
ΔAmerican Legion Navy Post 101
201Δ Dental Alumni Assn U of O
ΔLewin's Addressograph & Mailing Serv
ΔOregon Reservist The publication
ΔReserve Officers Assn
203 Rein A W
207Δ Knapp Kraft Wood Ware
212Δ Connor Tom
217Δ McKee R W
218 Brown Jas ⓪
222 Vacant
222a Lichty H M ⓪
223Δ U S Post Office Albina Sta
228Δ Smith Mollie Mrs ⓪ aviarist
230Δ Hatter Rhoda Mrs ⓪
236 Glan W C ⓪
304Δ Hermosa Products Co toilet preparations
ΔRider P S
305Δ Century Mtlcraft Corp cooking utensils
316Δ Hansen T H ⓪
318Δ Brennan Clyde ⓪
321Δ Bell Errol
ΔEberle Shoe Store
322 Storrs M J
326 Vacant
328 Ye Olde Shoppe wood turners
332 Vacant
NE Union av intersects
171
420 Vacant
426 **Stiles Apartments**
Alarcon E C
Erickson Arth
Gransbury R C
Larson B C Mrs mgr
ΔLarson Gust
Rankin P B Mrs
ΔSalisbury K L
Tomlinson C W
ΔWalker Duane
ΔWruble Ted
432Δ Collins D E
Collins L A
444Δ Peterson Nona C
445Δ Chandler A B ⓪
446 Vacant
506 Kloeppel A J
507Δ Sharman I L Mrs ⓪
511Δ Baeckel Henry ⓪
512Δ Ramsdell H A Mrs ⓪
520 Anderson A R
522Δ Albright H W
528Δ Pantano Michl
533Δ Ehlenberger Karl ⓪
534Δ Paul H K
541-43Δ Soehl F E ⓪
545a Vacant
546Δ Sarti A J ⓪
608Δ Swan J M ⓪
609Δ Fursman O C ⓪ contr
612Δ Cox C A ⓪
Cox Jas ⓪
616Δ Paulus Pauline Mrs
626 Poteet C E ⓪
632Δ Wolf John ⓪
Unopened to NE 27th av
149
8639Δ Funnell T W ⓪
8640Δ Hildebrand J F
8705Δ Norton C E ⓪
8706Δ Jorgens F J ⓪
8715Δ Callbreck R E ⓪
8716Δ Helm F L ⓪
8725Δ Johnston F W ⓪
8728Δ Geary A T ⓪
8738Δ Mulkey L L ⓪
8803Δ Renner A F ⓪
8804Δ Abendroth Ray ⓪
8813Δ Jakeway J E ⓪
8814Δ Bliven W D ⓪
8822Δ Vosatka Geo ⓪
8824Δ Martin F M ⓪
8833Δ Rouse D M ⓪
8834Δ Winn Chester ⓪
8845Δ Campbell G C ⓪
8859Δ Schwarze F H
8902Δ Sample H C jr ⓪
8903Δ Betz R E ⓪
8912 Smith Robt ⓪
8913Δ Borstad G E ⓪
8922Δ Rajeski Z J ⓪
8925 Vacant
9832Δ Hendrickson A Mildred
8942 Benson L G W ⓪
9006Δ Coan R N ⓪
9016Δ Mason G D ⓪
9102Δ Redinger E L ⓪
9107Δ King H E ⓪
149
RUSSELL PLACE, NE—Fr 1 n intersection NE 88th av NE Russell w 2 blks
8746Δ Larson A C ⓪
8756Δ Waddle H W ⓪
8806Δ Karitis A E ⓪
8817 Reed E K ⓪
8831Δ Cieminski M W ⓪
8834 Cowan R D jr ⓪
8845Δ Hawes R H ⓪
8848Δ Smith F W ⓪
8862 Schenck R L ⓪
9026Δ Carley J J ⓪
232
RUSSET, N — From 7527 N Williams av w
6Δ Coughlin C L Mrs ⓪
26Δ Hall H H
106Δ Matheson Angus ⓪
115Δ Stamper J K ⓪
Stamper L E Mrs beauty shop
116Δ Pfeifer Armelia Mrs
131Δ Johnson G C ⓪
N Vancouver av intersects
217Δ Steele A F S ⓪
224Δ Tromp W C ⓪
227Δ Jacobs F E ⓪
234Δ Montgomery A K ⓪
237Δ Curran E D ⓪
306Δ Finzer M F ⓪
307Δ Weiss Wm jr ⓪
314Δ Donin L I ⓪
315Δ Siebler W F ⓪
320Δ Lerman Ephriam ⓪
321Δ Otterstedt E M ⓪
327Δ Caldwell E C ⓪
328Δ Currier J E ⓪
N Commercial av intersects
405Δ Gilstrap W J ⓪
406Δ Thomas B P ⓪
415 Jossy Rowena Mrs
416Δ Huebner Wm ⓪
N Kerby av intersects
515Δ Wilkins T R ⓪
525Δ Luce L E ⓪
527Δ McDevitt C W ⓪
537Δ Marson Jos ⓪
545Δ Henzler O R ⓪
548Δ Demme Frank ⓪
625Δ Jokumsen A K Mrs ⓪
628 Dodds Clyde ⓪
634Δ Ellinwood R E ⓪
635Δ Holzman J V ⓪
644Δ Brown R W ⓪
645 Griskey Jos
708Δ Collins F J ⓪
709Δ Ellison E S ⓪
716Δ Skalbeck R P ⓪
719 Murray E W ⓪
728 Chenette P B Mrs ⓪
735Δ Chenette J J ⓪
N Albina av intersects
823Δ Banick A J ⓪
824Δ French D E ⓪
831Δ Hickey A E ⓪
840Δ Berkey W H ⓪
841Δ King R L ⓪
847Δ Gustafson H T
856Δ Goheen D C ⓪
863Δ Parker M C ⓪
866Δ Doss L J Mrs ⓪
N Mississippi av intersects
915Δ Boehr I I ⓪
924Δ Lindsay L L ⓪
925Δ Heindl J J ⓪
932Δ Schroeder W C ⓪
1008Δ Pierce L R ⓪
1011Δ Blaker R C ⓪
1019Δ Mac Rae A M Mrs ⓪
1022Δ Craig A J ⓪
1029Δ Brown M Z ⓪
West K M Mrs ⓪
NE 11th av intersects
1102Δ Rathbone F E ⓪
1109Δ Clark R C ⓪
1112Δ Nissen J L ⓪
1116Δ Brownell W R ⓪
1122Δ Beutz J P ⓪
N Minnesota av intersects
1204Δ Rippen F C ⓪
1205Δ Sumpter E M Mrs ⓪
1214Δ Stoll H J ⓪
1215Δ Pownder R R ⓪
1224Δ Orkney E M
1225 Huebner Henry ⓪
1234Δ Evans R G ⓪
1235Δ Dudleston Marvin ⓪
1243 Vacant
1244Δ Wilson L C ⓪
1249Δ Siedow Lawrence ⓪
1254Δ Green R C ⓪
1263Δ Rappe W N ⓪
1264Δ Bircket K D Mrs ⓪
1269Δ McGarr C H ⓪
N Montana av intersects
1305 Sampson M L ⓪
1306Δ Lommasson Willis ⓪
1316Δ MacDonald W M ⓪
1324Δ Morgan Frank ⓪
1327 Sudlow J R
1333Δ George A E ⓪
1334Δ Weis Meta Mrs ⓪
1407Δ Hudson W T ⓪
ΔWebb L E ⓪
1414Δ Zuckerman Alex
1415Δ Smith A K ⓪
N Interstate av intersects
238
1517Δ Childers A H
1527Δ Tupper Edna M ⓪
1535Δ Gilligan R E ⓪
1605Δ Berselli Bruno ⓪
1621Δ Evans H E ⓪
1631Δ Richards H E ⓪
1639Δ Rieman R A ⓪
1705Δ Hohnstein A C
N Fenwick av intersects
1811Δ Montag R T ⓪
1814Δ Barner Eva Mrs
1834Δ Tatro Irma M ⓪
1835Δ Blake J C ⓪
1849Δ Reynolds D G real est
N Elmore av ends
N Denver av intersects
1915Δ Muck C E ⓪
1926Δ Parker S B ⓪
N Omaha av intersects
2325 Streit A F ⓪
2326Δ Bailey V W ⓪
2335Δ Swofford J O ⓪
2338Δ Conrad R G ⓪
2345 Rosenquist J G ⓪
2346Δ Dickson M L Mrs ⓪
2354 Simmons F B ⓪
2407 Hill Robt ⓪
2416Δ Woods C N ⓪
2417Δ Schmutzer H E ⓪
2426Δ Smiley S C ⓪
2427Δ Haraden F E ⓪
2436Δ Laursen O W ⓪
2444 Vacant
N Delaware av intersects
239
2504Δ Carpenter K T ⓪
2507Δ Hennen S R Mrs ⓪
2517Δ Kalmbach Geo ⓪
2518Δ Johnson L E ⓪
2525Δ Blackorby Eleanor C ⓪
2526Δ Carter H R ⓪
2532Δ Jones E R ⓪
2537Δ Pixler Wm N ⓪
2549Δ Bell Fred ⓪
2550Δ Skovbo A E ⓪
2600Δ Udell W N ⓪
2603Δ Doughty W C Rev
2610Δ Heikkala G A ⓪
2624Δ Hoggins R D
2629Δ Merrill C B ⓪
2634Δ Schwerin F H Rev
2643Δ Stuart C E ⓪
2650 Peninsula Peace Lutheran Parish House
2657Δ Ferry E V ⓪
N Burrage av intersects
2705Δ Walkins W G ⓪
2706Δ Morrow Caroline Mrs ⓪
2715Δ Morrow J H ⓪
2720 Deeke H E ⓪
2725Δ Dickson J R ⓪
2730 Bach E M Mrs ⓪
2801Δ Robbins Bob Dump Truck Service
ΔRobbins N A ⓪
2811Δ Peterson L H ⓪
2814Δ Clason F F ⓪
2821 Barber D E Mrs
ΔHirsch Jake
2826Δ Hoffman W R ⓪
2832 Halstead L K Mrs
2841 Bohlman L D Mrs
2902Δ Wallin Emilia Mrs ⓪
2903Δ Stonier J L ⓪
2910 Vacant
2911Δ Fairfield Hotel
ΔMay N C Mrs ⓪
2929 Olson H J ⓪ repr shop
N Peninsular av intersects
3107 Holfe Grayson
3111Δ Joyce J T ⓪
3114 Larson D H ⓪
3124Δ Parson D E ⓪
3134Δ Renoud J A ⓪
3137 Murphy E E ⓪
N Drummond av intersects
Unopened to N Emerald av
3262Δ O'Neal D L
3271Δ Hufford G J ⓪
3301Δ Haselton V S
3315 Leer E M Mrs ⓪
3373Δ Van Scyoc Guy ⓪
N Gravenstein av intersects
3404Δ Hable A J ⓪
3407Δ Pischer N L Mrs ⓪
3417Δ Reed H E ⓪
3428Δ Fahrenwald M I Mrs ⓪
N Wabash av intersects
3514Δ Hansen C T ⓪
3523Δ McQuaig B E ⓪
3524Δ Barsch Reinhold ⓪
3535Δ Stevens B H ⓪
3601Δ Sloan C C
3609Δ Stevens E B ⓪
3616Δ Wickstrom Isaac ⓪
3623Δ Ross N D ⓪
3630Δ Leckberg Herman ⓪
3635Δ Zingler E B ⓪
3644Δ Wheaton Wm ⓪
3645Δ Lorenzen L A ⓪
3647 Under constr
3714Δ Weston W A
3723Δ Heckman N A ⓪
ΔKaiel Salaba ⓪
N Washburne av intersects
Unopened to N Chautauqua blvd
241
N Emeretta av intersects
N Lombard av intersects
232
RUSSET, NE—From 7527 N Williams av e
4Δ Cervetto J T ⓪
14 Cervetto Carlo ⓪
ΔEzetta P B
23Δ Sampson Morris ⓪
24Δ Hanson C C ⓪
34Δ Kalin A M ⓪
35Δ Trimble G H ⓪
44Δ Bnyart T A ⓪
45Δ Lewis R J ⓪
53Δ Grimm W R ⓪
56Δ Reghitto M J ⓪
76Δ Metcalf D J ⓪
NE Rodney av intersects
118Δ Staley J E ⓪
130Δ Smiley Ray ⓪
133Δ Andrews C W ⓪
140 Vacant

Talley-Duckman
PORTLAND, OREGON
MEN'S QUALITY CLOTHING AT LOWEST PRICES

TP	Adjoining	Source
-	✓	R. L. Polk Co. Publisher

RUSSELL 1950

1780△Granquist Axel ⓪
1787△Lessane C T
N Hancock intersects
1800△Halvorson Ole
△Kuzmanich Matt ⓪
△Miller M C
1807 Hutchison H W
△Stewart G G ⓪
1812 Vacant
1821 Warren J H ⓪
N Wheeler pl intersects
215
1936 Vacant
Unopened to N Page
2322 Decker E M
Harms John ⓪
2326△Class C E
2405 Radzynski John ⓪
2408△Rininger R D ⓪
2418△Sands J A
2423△Fahey L T
2426△Hamilton D B
2427△Mason Jas ⓪
2503 Hill J A
2504 Neal Richd
2506△Rivers Alfd ⓪
△Young David
2507△Malone J C ⓪
2512△Wells B T Rev ⓪
2518 Lind Lena Mrs
△Visnaw Lillian Mrs ⓪
2522 Curtis Chas
2526△Brown Nat S ⓪
N Russell intersects
156

ROSS ISLAND WAY, SW — From 2700 b'k SW Arthur s then e as west approach to Ross Island Bridge
172

ROSWELL AV. SW (Council Crest)—N of SW Montgomery dr
2742△Pattullo D S ⓪
2747△Fairbank Dexter ⓪
2752△Hott L A ⓪
2757△Walker R B Rev
2771△Chambers R N ⓪
2783△Snow J Z ⓪
△Snow B H ⓪
2793△Grimm J M
2799△Law R U ⓪
SW Montgomery dr intersects
126

ROTHESAY AV, NW (Blythswood)
132

ROWLAND AV. SW (Jefferson Street Add)
157

ROYAL COURT, NE — From 3632 NE Flanders n and e
412△Smith A W ⓪
417△Tschirgi H F ⓪
424△Woodward R J ⓪
427△Shepard W E ⓪
434△Stevens J C ⓪
439△Jacobberger V W ⓪
444△Eisenberg Saml ⓪
445△Hoover E W
453△Hammersly C A Mrs ⓪
NE Glisan intersects
155
507△Widmer J R ⓪
508△Taylor E D ⓪
522△Gordon E G ⓪
527△Lewis J H ⓪
530△Galvin T M ⓪
537△Foster P H Mrs ⓪
544 Boehmer D W
△Engdahl P L ⓪
547△Hrdlicka E A ⓪
554△Parker C B ⓪
559△McGrew R P ⓪
565△Collver R A ⓪
566△O'Toole A J ⓪
NE Peerless av intersects
600△Snook Rita M ⓪
605△Finegan H J
610△Hundley B A ⓪
617△Galbraith J G ⓪
620△Hagenbach G W ⓪
631△English Ellen ⓪
NE Imperial av intersects
637△Nash F E ⓪
647△Ebener H F ⓪
654△Umbarger D E ⓪
655△Klinke H O ⓪
662△Coykendall L M Mrs ⓪
667△Gomersall F J ⓪
674△Gunning P E ⓪
684△McCafferty C N ⓪
708△Williams J D ⓪
715△Baylis Leonard ⓪
718△Cunningham Walter ⓪
723△Stringer J J ⓪
728△Shank J B ⓪
735△Hibbitt R W ⓪
740△Avanetis C N ⓪
747△Stuart Peter ⓪
752△Mason C L ⓪
755△Larson D B ⓪
764△Davison J K
NE 39th av intersects
159
3904△De Armond C D Mrs ⓪
3913△Woodyard R W ⓪
3914△Fahnrich Nathan ⓪
3921Mackin W B ⓪
3924△Heller P W ⓪
3933△Fliedner W L ⓪
3934△Lightburne H E ⓪
3945△Starkey W W ⓪
3946△Laurence A H ⓪
4004△Hunt J W ⓪
4005△Priebe Frank ⓪
4013△Elliott F L ⓪
4013△McLarney F B ⓪
4024△York G R
4025△Thomas F M
4034 Howes M V ⓪
NE 41st av intersects
4104△Hadley K B ⓪
4114△Ryan R W ⓪
4124 Vacant
4132△Hammersley L C ⓪
4142△Beck R F
△Crow A R
4154△Linster A A ⓪
4160△Sarkie J E
NE 42d av intersects
4204△Rice R N ⓪
4214△ABC Oil Distributors
△Lehr W H ⓪
4232△Suckow G R ⓪
4244△Diamond Distributing Co
△Wilmot L F ⓪
NE Fir av intersects
NE 43d av intersects
4318△Francis D S
4323△Bome L W ⓪
4332△Conley J N ⓪
4333△Ray R L
NE 44th av intersects
4403△Pigg J H ⓪
4406△Lowenthal Benj
4411△Stratford R B ⓪
4414△Balisteri Sam ⓪
4423△Hall G A ⓪
4428△Israel Arth ⓪
4431△Kunkel P W dentist
4438△Boster H C ⓪
4441△Gilmore M F
4448△Hermann O H ⓪
4455△Morgan Hector ⓪
4505△Torgeson A E
4506△Schafer J C ⓪
4515△Zavin W H ⓪
4520△Schroder E F ⓪
4601△Gilbert T C ⓪
4604△Schulmerich Viola E ⓪
4605△Ernst Peter ⓪
4614△Hamilton L S ⓪
4621△Hickey Jas ⓪
126

ROYAL ROAD, NW (Regents Heights)
168

RUBY TERRACE, SW—Fr intersection SW 4th av and S W Hume ne
8020△Bressie Y C ⓪
8030△Anderson J R ⓪
8035△Page A S ⓪
8120△Billiter David ⓪
53

RURAL, SE—From 7101 SE 13th av e
1335 Schwartz Albert ⓪
1334 Cole L L Mrs ⓪
SE 14th av intersects
1409△Brown E M ⓪
△Pac Storage & Dely Co
1423△Anderson S S ⓪
1426△Powell O U ⓪
1432△Nickles A E Mrs ⓪
1435△Ketelson Julius ⓪
1504△Geymer Nicholas ⓪
1507△Gierster Louis ⓪
1514△Smith M A Mrs ⓪
1515△Bettger Saml ⓪
SE 16th av intersects
1612△Koeppe G A ⓪
1624△Sorenson W P ⓪
1625 **Carolyn Apartments**
△Babcock D M Mrs
△Houston Mabel G
△Kittner M D Mrs
△LaHale G S
McCullough Vivian Mrs mgr
△Smith B B Mrs
SE Milwaukie av intersects
109
Unopened to SE 36th av
3605△Fulton R E ⓪
3617 Smith John ⓪
3620 Sundquist R H ⓪
3649△Courtney W B landscape gdnr
3667△Stuart G M ⓪
3671△Rumi F P ⓪
SE 37th av intersects
3717△McKey R E ⓪
3725△Canestro J A ⓪
SE 38th av intersects
3801△Collins J B ⓪
3806 Ullman J R
3814 Under constr
3815 △Nelson E C ⓪
3908 Stark L C ⓪
3910 Vacant
4005△Spadafore A E Mrs
4028△Brusco Jas ⓪
SE 41st av intersects
4111△Morello H H ⓪
4115△Porth C F ⓪
4124 McCarty Jos ⓪
4151 Blazek E J ⓪
SE 42d av intersects
4214△Wright R H ⓪
4215 Washburn A M Mrs ⓪
4235△Ivey W R pntr ⓪
4331 Vacant
4404△Holden & Richart Contrs
△Holden A H ⓪
4414△Speer T M ⓪ flr lyr
4445△Williams I E Mrs ⓪
4446△Kelsey F J ⓪
SE 45th av intersects
113
Unopened to SE 87th av
SE 87th av intersects
8716△Patchin G W ⓪
8726△Craig M E ⓪
8733△Mateson W C ⓪
8736△Manson O W ⓪
8742 Mitchell Kurt ⓪
8743△Tonseth E R ⓪
8744 Depperman J R
8757 Tanner R E ⓪
8808△Goodwin I C Mrs ⓪
8815△Norman Jas ⓪
8819△Agee L C ⓪
8820△Boynton C H ⓪
8840 Vacant
8910△Boivine W C ⓪
8923△Wellin W P ⓪
8930△Nichols L V Mrs ⓪
8940 Moxley L E ⓪
9005△Fox M V
9022△Coffman C A ⓪
9025△Boyles G B ⓪
9116△Diaz J E ⓪
SE 92d av intersects
214

RUSSELL, N—From 2529 N Williams av w
1△Matthieu Drug Co
5△Carmen Sylva Candy Co
7 **Apartments**
Eagleton D M
Fox Bud
Fox Virginia Mrs mgr
Rutherford G L
Tomlin E L
△Wyman F W
10△Wong J K
11△Perkins Clnrs
Perkins E W
14 Neer J R barber
15 Hardy W B shoe repr
16△Philbin Mfg Co battery reprs
17 **Apartments**
Adkins Wade
Greene J H
Hadler A A
△Henderson J W
△Johnson Henry
Sellers J D
Smith Jas
19△Paul's Paradise restr
24△Albina Cash Mkt whol meats
27 Vacant
31△Nielsen N L & Son pntrs
34 Vacant
35△Demme Bros Inc paints
36 Vacant
37△Sommerlade G W acct
109 Vacant
111 Bennett C W
△Snyder G S
N Vancouver av intersects
212△Western Lbr Co
225△Albina Pipe Bending Co plmbg sups
N Flint av intersects
N Gantenbein av intersects
315△Newell Truck Equip Co
316 Pal Club
321 Vacant
323△Griffin J R
325△Reisbeck E R
327△Waddington R E
401△Elliott L C Mrs
403△Mathews J A
405△Judge J C
407△Wolf V G
411 Wood Harvey
413 Pedersen P E
423 Cratt H T
△Scott Dee
N Commercial av intersects
506 Hughes Arth ⓪
516△Thorburn M E
531 McCollum Floyd
535 Class C J
537 Vacant
541 Hansen C J
551 Danja Hall
N Kirby av intersects
602-08 Vacant
635△Petersen H H ⓪
637 Maurer Erna Mrs
637½ Sims J M
639△Maurer Erna Mrs gro
641 **Apartments**
Bakke K E
Gardner A C
△Nelson L P ⓪
Solomon J P
645 Nelson Jack Mfg Co (whs)
N Ross av intersects
656△Nelson Jack Mfg Co concrete products
664△Sturm Elevator Co mfrs
667△U S Willow Furn Mfg Co
686△Russell Street Pool Room
N Borthwick av intersects
703△Moyer Lewis dry gds
707 **Cozy Apartments**
Bartell Benj
Cedar J W
Evanoff Dobry
Gerske Jos ⓪
Greer L C mgr
Lisoski Chester
McGrew Leonard
Scott Thos
Tallard Guy
Woodard A A
713 Vacant
717△Leo's Place beer parlor
736△Britton Harriett ⓪
Mt Moriah Tabernacle
738 Burke Eug
Lawrence Richd
740△Jones Phil Food Mkt gro
743 **Russell Apartments**
Borstad Edna Mrs
Brown N D
△Brown Nyal mgr
Drinkard D S
Grossi Philip
Hart K J
Jones E W
Kaprielian Gordon
Krueger John
Phillips Kenneth
Pierce R K
Plough O H Mrs
Valdez R F
747△Pace T M restr
753 Gimba Minosuke clo prsr
N Albina av intersects
801△Superior Automotive Products auto access
807 Vacant
809 **Davis Apartments**
Catlin Arth
Coates Benj
Crowley Jos
DeCamp Leon
Falconer E J
Kicin Louis
Lesson Albert
Marshall Pauline Mrs
Ryan Jas
Schmidt Geo
Sullivan Patk
Wigle Silas
813 Northwest Variety Store
816 Vacant
817 Vacant
818 Thomas Myrtle
819 Perry Washington barber
820 Northwestern Piano Supply Co reprs
822 Joe's Shoe Shop
826△Oller Mary Mrs
828-32△City Galvanizers Co
836△White Eagle Cafe
838 Worek Saml
847△Page Ware Figurines
Page G H
849 **St George Apartments**
Houghton C L mgr
855△Sam's Place restr
N Mississippi av intersects
901△Chris' Place beer parlor
907△Tracy J D restr
921 Andy's Barber Shop
923 Vacant
927△Popular Tavern Cafe beer parlor
931 Home Lodging House
△Hubl Gustave ⓪ mgr

412 Pittock Block, Portland, Oregon
Over $2¼ Billion of Insurance in force
ATwater 8

Four Year Course Leading to Degrees of D.C. and N.D.
CHIROPRACTIC

TP	Adjoining	Source
-	✓	R. L. Polk Co. Publisher

RUSSELL 1950

RETAIL CREDIT ASSOCIATION

★ NON-PROFIT ★ LOWER RATES ★ BEST NATIONAL COVERAGE ★

RUSSELL, N—Contd
943Δ Modern Pattern Wks ptrnmkrs
ΔPremier Mfg Co trailer equip
947 **Powell Apartments**
ΔAllen S B Mrs
Beacham Jennie Mrs
ΔBonner Arch
Brown David
Burris Anderson
Byrd Hazel Mrs mgr
ΔByrd Melvin
Clemens Millie Mrs
Colbert Saml
Crittenden John
Egell Lindell
ΔEvans Steve
Grimes Etta M
ΔIrons Howard
Irving Nathaniel
Johnson Angus
Jordan Leroy
Kelly Rosalie Mrs
McKeller M L Mrs
Parker Willie
Patterson Leroy
Robinson General
Rogers Wm
Sanders Jesse
Steen Louis
Walton Zack
Whitfield Luella
949Δ Interstate Tavern beer parlor
949 **Apartments**
Burns Wm
Claflin Sydney
Griffin Louis
Haukass Adolph
Helling O E
Hill Oliver
Jellison Thos
Lowry Roy
McVicker Florence Mrs
Moore Ray
Nordstrom H S
Rausch Anthony
Smith M E Mrs
Van Severen Henry
Williamson Lee
219
N Interstate av intersects
1021Δ Westland Forwarding Co Inc
1027Δ Merchants Shippers Assn
1049 Vacant
N Larrabee av intersects
1101 Mecca Lunch
1111 Union Pac R R Co (club house)
ft Albina Dock
ftΔUnion Pacific Railroad Co (Albina Shops)
ftΔUnion Pacific Railroad Co (dock)
ftΔUnion Pacific Railroad Co (motive power dept)
ftΔUnion Pacific Railroad Co (stores dept)
212
RUSSELL, NE—From 2529 N Williams av e
2ΔU-Neek Clnrs
6 Ideal Barber Shop
11 Vacant
15Δ Full Gospel Temple of Prayer
Greater Baptist Ch
17 Spinney Earl
22Δ Albina Tavern
26 Groves John plmbr
28 Reunion Sheet Metal Shop whse
30 Vacant
32 Tramblay Anna Mrs
36 Vacant
38Δ City Police Aux
City Police Reserves (Sunshine Div)
45 City Fire Battalion Chiefs Hdqrs (Dist 3)
ΔCity Fire Engine Co No 8
City Fire Truck Co No 5
52Δ Jewell Glass Co glaziers
56 Ewing F H
61 McSwain B M
62Δ Wagenaar A J ©
68Δ Grout J B ©
70 Anderson B F
71Δ Amer Lutheran Ch Ofc
73 Bethesda Lutheran Ch
76Δ Brown O F Rev ©
81 Vacant
82Δ Rothman Wm
84Δ Dobry J H
86Δ Delaney L J
88Δ Rhain Chas
91Δ Canteen Co of Ore vending machs
NE Rodney av intersects
102 Good Samaritan Ch of God
106Δ Searcy Florine Mrs
108Δ McGreal Furnace Co
116Δ Prince Hall Masonic Assn
120Δ YMCA (North Central Br)
128Δ American Legion Auditorium
ΔAmerican Legion Navy Post 101
201Δ Dental Alumni Assn U of O
ΔLewin's Addressograph & Mailing Serv
ΔOregon Reservist The publication
ΔReserve Officers Assn
203 Rein A W
207Δ Knapp Kraft Wood Ware
212Δ Connor Tom
217Δ McKee R W
218 Brown Jas ©
222 Vacant
222a Lichty H M ©
223Δ U S Post Office Albina Sta
228Δ Smith Mollie Mrs © aviarist
230Δ Hatter Rhoda Mrs ©
236 Glan W C ©
304Δ Hermosa Products Co toilet preparations
ΔRider P S
305Δ Century Mtlcraft Corp cooking utensils
316Δ Hansen T H ©
318Δ Brennan Clyde ©
321Δ Bell Errol
ΔEberle Shoe Store
322 Storrs M J
326 Vacant
328 Ye Olde Shoppe wood turners
332 Vacant
NE Union av intersects
171
420 Vacant
426 **Stiles Apartments**
Alarcon E C
Erickson Arth
Gransbury R C
Larson B C Mrs mgr
ΔLarson Gust
Rankin P B Mrs
ΔSalisbury K L
Tomlinson C W
ΔWalker Duane
ΔWruble Ted
432Δ Collins D E
Collins L A
444Δ Peterson Nona C
445Δ Chandler A B ©
446 Vacant
506 Kloeppel A J
507Δ Sharman I L Mrs ©
511Δ Baeckel Henry ©
512Δ Ramsdell H A Mrs ©
520 Anderson A R
522Δ Albright H W
528Δ Pantano Michl
533Δ Ehlenberger Karl ©
534Δ Paul H K
541-43Δ Soehl F E ©
545a Vacant
546Δ Sarti A J ©
608Δ Swan J M ©
609Δ Fursman O C © contr
612Δ Cox C A ©
Cox Jas ©
616Δ Paulus Pauline Mrs
626 Poteet C E ©
632Δ Wolf John ©
Unopened to NE 27th av
149
8639Δ Funnell T W ©
8640Δ Hildebrand J F
8705Δ Norton C E ©
8706Δ Jorgens F J ©
8715Δ Callbreck R E ©
8716Δ Helm F L ©
8725Δ Johnston F W ©
8728Δ Geary A T ©
8738Δ Mulkey L L ©
8803Δ Renner A F ©
8804Δ Abendroth Ray ©
8813Δ Jakeway J E ©
8814Δ Bliven W D ©
8822Δ Vosatka Geo ©
8824Δ Martin F M ©
8833Δ Rouse D M ©
8834Δ Winn Chester ©
8845Δ Campbell G C ©
8859Δ Schwarze F H
8902Δ Sample H C jr ©
8903Δ Betz R E ©
8912 Smith Robt ©
8913Δ Borstad G E ©
8922Δ Rajeski Z J ©
8925 Vacant
9832Δ Hendrickson A Mildred
8942 Benson L G W ©
9006Δ Coan R N ©
9016Δ Mason G D ©
9102Δ Redinger E L ©
9107Δ King H E ©
149
RUSSELL PLACE, NE—Fr 1 n intersection NE 88th av NE Russell w 2 blks
8746Δ Larson A C ©
8756Δ Waddle H W ©
8806Δ Karitis A E ©
8817 Reed E K ©
8831Δ Cieminski M W ©
8834 Cowan R D jr ©
8845Δ Hawes R H ©
8848Δ Smith F W ©
8862 Schenck R L ©
9026Δ Carley J J ©
232
RUSSET, N — From 7527 N Williams av w
6Δ Coughlin C L Mrs ©
26Δ Hall H H
106Δ Matheson Angus ©
115Δ Stamper J K ©
Stamper L E Mrs beauty shop
116Δ Pfeifer Armelia Mrs
131Δ Johnson G C ©
N Vancouver av intersects
217Δ Steele A F S ©
224Δ Tromp W C ©
227Δ Jacobs F E ©
234Δ Montgomery A K ©
237Δ Curran E D ©
306Δ Finzer M F ©
307Δ Weiss Wm jr ©
314Δ Donin L I ©
315Δ Siebler W F ©
320Δ Lerman Ephriam ©
321Δ Otterstedt E M ©
327Δ Caldwell E C ©
328Δ Currier J E ©
N Commercial av intersects
405Δ Gilstrap W J ©
406Δ Thomas B P ©
415 Jossy Rowena Mrs
416Δ Huebner Wm ©
N Kerby av intersects
515Δ Wilkins T R ©
525Δ Luce L E ©
527Δ McDevitt C W ©
537Δ Marson Jos ©
545Δ Henzler O R ©
548Δ Demme Frank ©
625Δ Jokumsen A K Mrs ©
628 Dodds Clyde ©
634Δ Ellinwood R E ©
635Δ Holzman J V ©
644Δ Brown R W ©
645 Griskey Jos
708Δ Collins F J ©
709Δ Ellison E S ©
716Δ Skalbeck R P ©
719 Murray E W ©
728 Chenette P B Mrs ©
735Δ Chenette J J ©
N Albina av intersects
823Δ Banick A J ©
824Δ French D E ©
831Δ Hickey A E ©
840Δ Berkey W H ©
841Δ King R L ©
847Δ Gustafson H T
856Δ Goheen D C ©
863Δ Parker M C ©
866Δ Doss L J Mrs ©
N Mississippi av intersects
915Δ Boehr I I ©
924Δ Lindsay L L ©
925Δ Heindl J J ©
932Δ Schroeder W C ©
1008Δ Pierce L R ©
1011Δ Blaker R C ©
1019Δ Mac Rae A M Mrs ©
1022Δ Craig A J ©
1029Δ Brown M Z ©
West K M Mrs ©
NE 11th av intersects
1102Δ Rathbone F E ©
1109Δ Clark R C ©
1112Δ Nissen J L ©
1116Δ Brownell W R ©
1122Δ Beutz J P ©
N Minnesota av intersects
1204Δ Rippen F C ©
1205Δ Sumpter E M Mrs ©
1214Δ Stoll H J ©
1215Δ Pownder R R ©
1224Δ Orkney E M
1225 Huebner Henry ©
1234Δ Evans R G ©
1235Δ Dudleston Marvin ©
1243 Vacant
1244Δ Wilson L C ©
1249Δ Siedow Lawrence ©
1254Δ Green R C ©
1263Δ Rappe W N ©
1264Δ Bircket K D Mrs ©
1269Δ McGarr C H ©
N Montana av intersects
1305 Sampson M L ©
1306Δ Lommasson Willis ©
1316Δ MacDonald W M ©
1324Δ Morgan Frank ©
1327 Sudlow J R
1333Δ George A E ©
1334Δ Weis Meta Mrs ©
1407Δ Hudson W T ©
ΔWebb L E ©
1414Δ Zuckerman Alex
1415Δ Smith A K ©
N Interstate av intersects
238
1517Δ Childers A H
1527Δ Tupper Edna M ©
1535Δ Gilligan R E ©
1605Δ Berselli Bruno ©
1621Δ Evans H E ©
1631Δ Richards H E ©
1639Δ Rieman R A ©
1705Δ Hohnstein A C
N Fenwick av intersects
1811Δ Montag R T ©
1814Δ Barner Eva Mrs
1834Δ Tatro Irma M ©
1835Δ Blake J C ©
1849Δ Reynolds D G real est
N Elmore av ends
N Denver av intersects
1915Δ Muck C E ©
1926Δ Parker S B ©
N Omaha av intersects
2325 Streit A F ©
2326Δ Bailey V W ©
2335Δ Swofford J O ©
2338Δ Conrad R G ©
2345 Rosenquist J G ©
2346Δ Dickson M L Mrs ©
2354 Simmons F B ©
2407 Hill Robt ©
2416Δ Woods C N ©
2417Δ Schmutzer H E ©
2426Δ Smiley S C ©
2427Δ Haraden F E ©
2436Δ Laursen O W ©
2444 Vacant
N Delaware av intersects
239
2504Δ Carpenter K T ©
2507Δ Hennen S R Mrs ©
2517Δ Kalmbach Geo ©
2518Δ Johnson L E ©
2525Δ Blackorby Eleanor C ©
2526Δ Carter H R ©
2532Δ Jones E R ©
2537Δ Pixler Wm N ©
2549Δ Bell Fred ©
2550Δ Skovbo A E ©
2600Δ Udell W N ©
2603Δ Doughty W C Rev
2610Δ Heikkala G A ©
2624Δ Hoggins R D
2629Δ Merrill C B ©
2634Δ Schwerin F H Rev
2643Δ Stuart C E ©
2650 Peninsula Peace Lutheran Parish House
2657Δ Ferry E V ©
N Burrage av intersects
2705Δ Walkins W G ©
2706Δ Morrow Caroline Mrs ©
2715Δ Morrow J H ©
2720 Deeke H E ©
2725Δ Dickson J R ©
2730 Bach E M Mrs ©
2801Δ Robbins Bob Dump Truck Service
ΔRobbins N A ©
2811Δ Peterson L H ©
2814Δ Clason F F ©
2821 Barber D E Mrs
ΔHirsch Jake
2826Δ Hoffman W R ©
2832 Halstead L K Mrs
2841 Bohlman L D Mrs
2902Δ Wallin Emilia Mrs ©
2903Δ Stonier J L ©
2910 Vacant
2911Δ Fairfield Hotel
ΔMay N C Mrs ©
2929 Olson H J © repr shop
N Peninsular av intersects
3107 Holfe Grayson
3111Δ Joyce J T ©
3114 Larson D H ©
3124Δ Parson D E ©
3134Δ Renoud J A ©
3137 Murphy E E ©
N Drummond av intersects
Unopened to N Emerald av
3262Δ O'Neal D L
3271Δ Hufford G J ©
3301Δ Haselton V S
3315 Leer E M Mrs ©
3373Δ Van Scyoc Guy ©
N Gravenstein av intersects
3404Δ Hable A J ©
3407Δ Pischer N L Mrs ©
3417Δ Reed H E ©
3428Δ Fahrenwald M I Mrs ©
N Wabash av intersects
3514Δ Hansen C T ©
3523Δ McQuaig B E ©
3524Δ Barsch Reinhold ©
3535Δ Stevens B H ©
3601Δ Sloan C C
3609Δ Stevens E B ©
3616Δ Wickstrom Isaac ©
3623Δ Ross N D ©
3630Δ Leckberg Herman ©
3635Δ Zingler E B ©
3644Δ Wheaton Wm ©
3645Δ Lorenzen L A ©
3647 Under constr
3714Δ Weston W A
3723Δ Heckman N A ©
ΔKaiel Salaba ©
N Washburne av intersects
Unopened to N Chautauqua blvd
241
N Emeretta av intersects
N Lombard av intersects
232
RUSSET, NE—From 7527 N Williams av e
4Δ Cervetto J T ©
14 Cervetto Carlo ©
ΔEzetta P B
23Δ Sampson Morris ©
24Δ Hanson C C ©
34Δ Kalin A M ©
35Δ Trimble G H ©
44Δ Bnyart T A ©
45Δ Lewis R J ©
53Δ Grimm W R ©
56Δ Reghitto M J ©
76Δ Metcalf D J ©
NE Rodney av intersects
118Δ Staley J E ©
130Δ Smiley Ray ©
133Δ Andrews C W ©
140 Vacant

Talley-Duckman PORTLAND, OREGON
MEN'S QUALITY CLOTHING AT LOWEST PRICES

TP	Adjoining	Source
-	✓	R. L. Polk Co. Publisher

RUSSELL 1950

1780△Granquist Axel ⓪
1787△Lessane C T
N Hancock intersects
1800△Halvorson Ole
△Kuzmanich Matt ⓪
△Miller M C
1807 Hutchison H W
△Stewart G G ⓪
1812 Vacant
1821 Warren J H ⓪
N Wheeler pl intersects
215
1936 Vacant
Unopened to N Page
2322 Decker E M
Harms John ⓪
2326△Class C E
2405 Radzynski John ⓪
2408△Rininger R D ⓪
2418△Sands J A
2423△Fahey L T
2426△Hamilton D B
2427△Mason Jas ⓪
2503 Hill J A
2504 Neal Richd
2506△Rivers Alfd ⓪
△Young David
2507△Malone J C ⓪
2512△Wells B T Rev ⓪
2518 Lind Lena Mrs
△Visnaw Lillian Mrs ⓪
2522 Curtis Chas
2526△Brown Nat S ⓪
N Russell intersects
156

ROSS ISLAND WAY, SW — From 2700 b'k SW Arthur s then e as west approach to Ross Island Bridge
172

ROSWELL AV. SW (Council Crest)—N of SW Montgomery dr
2742△Pattullo D S ⓪
2747△Fairbank Dexter ⓪
2752△Hott L A ⓪
2757△Walker R B Rev
2771△Chambers R N ⓪
2783△Snow J Z ⓪
△Snow B H ⓪
2793△Grimm J M
2799△Law R U ⓪
SW Montgomery dr intersects
126

ROTHESAY AV, NW (Blythswood)
132

ROWLAND AV. SW (Jefferson Street Add)
157

ROYAL COURT, NE — From 3632 NE Flanders n and e
412△Smith A W ⓪
417△Tschirgi H F ⓪
424△Woodward R J ⓪
427△Shepard W E ⓪
434△Stevens J C ⓪
439△Jacobberger V W ⓪
444△Eisenberg Saml ⓪
445△Hoover E W
453△Hammersly C A Mrs ⓪
NE Glisan intersects
155
507△Widmer J R ⓪
508△Taylor E D ⓪
522△Gordon E G ⓪
527△Lewis J H ⓪
530△Galvin T M ⓪
537△Foster P H Mrs ⓪
544 Boehmer D W
△Engdahl P L ⓪
547△Hrdlicka E A ⓪
554△Parker C B ⓪
559△McGrew R P ⓪
565△Collver R A ⓪
566△O'Toole A J ⓪
NE Peerless av intersects
600△Snook Rita M ⓪
605△Finegan H J
610△Hundley B A ⓪
617△Galbraith J G ⓪
620△Hagenbach G W ⓪
631△English Ellen ⓪
NE Imperial av intersects
637△Nash F E ⓪
647△Ebener H F ⓪
654△Umbarger D E ⓪
655△Klinke H O ⓪
662△Coykendall L M Mrs ⓪
667△Gomersall F J ⓪
674△Gunning P E ⓪
684△McCafferty C N ⓪
708△Williams J D ⓪
715△Baylis Leonard ⓪
718△Cunningham Walter ⓪
723△Stringer J J ⓪
728△Shank J B ⓪
735△Hibbitt R W ⓪
740△Avanetis C N ⓪
747△Stuart Peter ⓪
752△Mason C L ⓪
755△Larson D B ⓪
764△Davison J K
NE 39th av intersects
159
3904△De Armond C D Mrs ⓪
3913△Woodyard R W ⓪
3914△Fahnrich Nathan ⓪
3921Mackin W B ⓪
3924△Heller P W ⓪
3933△Fliedner W L ⓪
3934△Lightburne H E ⓪
3945△Starkey W W ⓪
3946△Laurence A H ⓪
4004△Hunt J W ⓪
4005△Priebe Frank ⓪
4013△Elliott F L ⓪
4013△McLarney F B ⓪
4024△York G R
4025△Thomas F M
4034 Howes M V ⓪
NE 41st av intersects
4104△Hadley K B ⓪
4114△Ryan R W ⓪
4124 Vacant
4132△Hammersley L C ⓪
4142△Beck R F
△Crow A R
4154△Linster A A ⓪
4160△Sarkie J E
NE 42d av intersects
4204△Rice R N ⓪
4214△ABC Oil Distributors
△Lehr W H ⓪
4232△Suckow G R ⓪
4244△Diamond Distributing Co
△Wilmot L F ⓪
NE Fir av intersects
NE 43d av intersects
4318△Francis D S
4323△Bome L W ⓪
4332△Conley J N ⓪
4333△Ray R L
NE 44th av intersects
4403△Pigg J H ⓪
4406△Lowenthal Benj
4411△Stratford R B ⓪
4414△Balisteri Sam ⓪
4423△Hall G A ⓪
4428△Israel Arth ⓪
4431△Kunkel P W dentist
4438△Boster H C ⓪
4441△Gilmore M F
4448△Hermann O H ⓪
4455△Morgan Hector ⓪
4505△Torgeson A E
4506△Schafer J C ⓪
4515△Zavin W H ⓪
4520△Schroder E F ⓪
4601△Gilbert T C ⓪
4604△Schulmerich Viola E ⓪
4605△Ernst Peter ⓪
4614△Hamilton L S ⓪
4621△Hickey Jas ⓪
126

ROYAL ROAD, NW (Regents Heights)
168

RUBY TERRACE, SW—Fr intersection SW 4th av and S W Hume ne
8020△Bressie Y C ⓪
8030△Anderson J R ⓪
8035△Page A S ⓪
8120△Billiter David ⓪
53

RURAL, SE—From 7101 SE 13th av e
1335 Schwartz Albert ⓪
1334 Cole L L Mrs ⓪
SE 14th av intersects
1409△Brown E M ⓪
△Pac Storage & Dely Co
1423△Anderson S S ⓪
1426△Powell O U ⓪
1432△Nickles A E Mrs ⓪
1435△Ketelson Julius ⓪
1504△Geymer Nicholas ⓪
1507△Gierster Louis ⓪
1514△Smith M A Mrs ⓪
1515△Bettger Saml ⓪
SE 16th av intersects
1612△Koeppe G A ⓪
1624△Sorenson W P ⓪
1625 **Carolyn Apartments**
△Babcock D M Mrs
△Houston Mabel G
△Kittner M D Mrs
△LaHale G S
McCullough Vivian Mrs mgr
△Smith B B Mrs
SE Milwaukie av intersects
109
Unopened to SE 36th av
3605△Fulton R E ⓪
3617 Smith John ⓪
3620 Sundquist R H ⓪
3649△Courtney W B landscape gdnr
3667△Stuart G M ⓪
3671△Rumi F P ⓪
SE 37th av intersects
3717△McKey R E ⓪
3725△Canestro J A ⓪
SE 38th av intersects
3801△Collins J B ⓪
3806 Ullman J R
3814 Under constr
3815 △Nelson E C ⓪
3908 Stark L C ⓪
3910 Vacant
4005△Spadafore A E Mrs
4028△Brusco Jas ⓪
SE 41st av intersects
4111△Morello H H ⓪
4115△Porth C F ⓪
4124 McCarty Jos ⓪
4151 Blazek E J ⓪
SE 42d av intersects
4214△Wright R H ⓪
4215 Washburn A M Mrs ⓪
4235△Ivey W R pntr ⓪
4331 Vacant
4404△Holden & Richart Contrs
△Holden A H ⓪
4414△Speer T M ⓪ flr lyr
4445△Williams I E Mrs ⓪
4446△Kelsey F J ⓪
SE 45th av intersects
113
Unopened to SE 87th av
SE 87th av intersects
8716△Patchin G W ⓪
8726△Craig M E ⓪
8733△Mateson W C ⓪
8736△Manson O W ⓪
8742 Mitchell Kurt ⓪
8743△Tonseth E R ⓪
8744 Depperman J R
8757 Tanner R E ⓪
8808△Goodwin I C Mrs ⓪
8815△Norman Jas ⓪
8819△Agee L C ⓪
8820△Boynton C H ⓪
8840 Vacant
8910△Boivine W C ⓪
8923△Wellin W P ⓪
8930△Nichols L V Mrs ⓪
8940 Moxley L E ⓪
9005△Fox M V
9022△Coffman C A ⓪
9025△Boyles G B ⓪
9116△Diaz J E ⓪
SE 92d av intersects
214

RUSSELL, N—From 2529 N Williams av w
1△Matthieu Drug Co
5△Carmen Sylva Candy Co
7 **Apartments**
Eagleton D M
Fox Bud
Fox Virginia Mrs mgr
Rutherford G L
Tomlin E L
△Wyman F W
10△Wong J K
11△Perkins Clnrs
Perkins E W
14 Neer J R barber
15 Hardy W B shoe repr
16△Philbin Mfg Co battery reprs
17 **Apartments**
Adkins Wade
Greene J H
Hadler A A
△Henderson J W
△Johnson Henry
Sellers J D
Smith Jas
19△Paul's Paradise restr
24△Albina Cash Mkt whol meats
27 Vacant
31△Nielsen N L & Son pntrs
34 Vacant
35△Demme Bros Inc paints
36 Vacant
37△Sommerlade G W acct
109 Vacant
111 Bennett C W
△Snyder G S
N Vancouver av intersects
212△Western Lbr Co
225△Albina Pipe Bending Co plmbg sups
N Flint av intersects
N Gantenbein av intersects
315△Newell Truck Equip Co
316 Pal Club
321 Vacant
323△Griffin J R
325△Reisbeck E R
327△Waddington R E
401△Elliott L C Mrs
403△Mathews J A
405△Judge J C
407△Wolf V G
411 Wood Harvey
413 Pedersen P E
423 Cratt H T
△Scott Dee
N Commercial av intersects
506 Hughes Arth ⓪
516△Thorburn M E
531 McCollum Floyd
535 Class C J
537 Vacant
541 Hansen C J
551 Danja Hall
N Kirby av intersects
602-08 Vacant
635△Petersen H H ⓪
637 Maurer Erna Mrs
637½ Sims J M
639△Maurer Erna Mrs gro
641 **Apartments**
Bakke K E
Gardner A C
△Nelson L P ⓪
Solomon J P
645 Nelson Jack Mfg Co (whs)
N Ross av intersects
656△Nelson Jack Mfg Co concrete products
664△Sturm Elevator Co mfrs
667△U S Willow Furn Mfg Co
686△Russell Street Pool Room
N Borthwick av intersects
703△Moyer Lewis dry gds
707 **Cozy Apartments**
Bartell Benj
Cedar J W
Evanoff Dobry
Gerske Jos ⓪
Greer L C mgr
Lisoski Chester
McGrew Leonard
Scott Thos
Tallard Guy
Woodard A A
713 Vacant
717△Leo's Place beer parlor
736△Britton Harriett ⓪
Mt Moriah Tabernacle
738 Burke Eug
Lawrence Richd
740△Jones Phil Food Mkt gro
743 **Russell Apartments**
Borstad Edna Mrs
Brown N D
△Brown Nyal mgr
Drinkard D S
Grossi Philip
Hart K J
Jones E W
Kaprielian Gordon
Krueger John
Phillips Kenneth
Pierce R K
Plough O H Mrs
Valdez R F
747△Pace T M restr
753 Gimba Minosuke clo prsr
N Albina av intersects
801△Superior Automotive Products auto access
807 Vacant
809 **Davis Apartments**
Catlin Arth
Coates Benj
Crowley Jos
DeCamp Leon
Falconer E J
Kicin Louis
Lesson Albert
Marshall Pauline Mrs
Ryan Jas
Schmidt Geo
Sullivan Patk
Wigle Silas
813 Northwest Variety Store
816 Vacant
817 Vacant
818 Thomas Myrtle
819 Perry Washington barber
820 Northwestern Piano Supply Co reprs
822 Joe's Shoe Shop
826△Oller Mary Mrs
828-32△City Galvanizers Co
836△White Eagle Cafe
838 Worek Saml
847△Page Ware Figurines
Page G H
849 **St George Apartments**
Houghton C L mgr
855△Sam's Place restr
N Mississippi av intersects
901△Chris' Place beer parlor
907△Tracy J D restr
921 Andy's Barber Shop
923 Vacant
927△Popular Tavern Cafe beer parlor
931 Home Lodging House
△Hubl Gustave ⓪ mgr

412 Pittock Block, Portland, Oregon
Over $2¼ Billion of Insurance in force
ATwater 8

Four Year Course Leading to Degrees of D.C. and N.D.
CHIROPRACTIC

TP	Adjoining	Source
-	✓	R. L. Polk Co. Publisher

RUSSELL 1950

RETAIL CREDIT ASSOCIATION

★ NON-PROFIT ★ LOWER RATES ★ BEST NATIONAL COVERAGE ★

RUSSELL, N—Contd
943Δ Modern Pattern Wks ptrnmkrs
Δ Premier Mfg Co trailer equip
947 **Powell Apartments**
Δ Allen S B Mrs
Beacham Jennie Mrs
Δ Bonner Arch
Brown David
Burris Anderson
Byrd Hazel Mrs mgr
Δ Byrd Melvin
Clemens Millie Mrs
Colbert Saml
Crittenden John
Egell Lindell
Δ Evans Steve
Grimes Etta M
Δ Irons Howard
Irving Nathaniel
Johnson Angus
Jordan Leroy
Kelly Rosalie Mrs
McKeller M L Mrs
Parker Willie
Patterson Leroy
Robinson General
Rogers Wm
Sanders Jesse
Steen Louis
Walton Zack
Whitfield Luella
949Δ Interstate Tavern beer parlor
949 **Apartments**
Burns Wm
Claflin Sydney
Griffin Louis
Haukass Adolph
Helling O E
Hill Oliver
Jellison Thos
Lowry Roy
McVicker Florence Mrs
Moore Ray
Nordstrom H S
Rausch Anthony
Smith M E Mrs
Van Severen Henry
Williamson Lee
219
N Interstate av intersects
1021Δ Westland Forwarding Co Inc
1027Δ Merchants Shippers Assn
1049 Vacant
N Larrabee av intersects
1101 Mecca Lunch
1111 Union Pac R R Co (club house)
ft Albina Dock
ft Δ Union Pacific Railroad Co (Albina Shops)
ft Δ Union Pacific Railroad Co (dock)
ft Δ Union Pacific Railroad Co (motive power dept)
ft Δ Union Pacific Railroad Co (stores dept)
212
RUSSELL, NE—From 2529 N Williams av e
2Δ U-Neek Clnrs
6 Ideal Barber Shop
11 Vacant
15Δ Full Gospel Temple of Prayer
Greater Baptist Ch
17 Spinney Earl
22Δ Albina Tavern
26 Groves John plmbr
28 Reunion Sheet Metal Shop whse
30 Vacant
32 Tramblay Anna Mrs
36 Vacant
38Δ City Police Aux
City Police Reserves (Sunshine Div)
45 City Fire Battalion Chiefs Hdqrs (Dist 3)
Δ City Fire Engine Co No 8
City Fire Truck Co No 5
52Δ Jewell Glass Co glaziers
56 Ewing F H
61 McSwain B M
62Δ Wagenaar A J ©
68Δ Grout J B ©
70 Anderson B F
71Δ Amer Lutheran Ch Ofc
73 Bethesda Lutheran Ch
76Δ Brown O F Rev ©
81 Vacant
82Δ Rothman Wm
84Δ Dobry J H
86Δ Delaney L J
88Δ Rhain Chas
91Δ Canteen Co of Ore vending machs
NE Rodney av intersects
102 Good Samaritan Ch of God
106Δ Searcy Florine Mrs
108Δ McGreal Furnace Co
116Δ Prince Hall Masonic Assn
120Δ YMCA (North Central Br)
128Δ American Legion Auditorium
Δ American Legion Navy Post 101
201Δ Dental Alumni Assn U of O
Δ Lewin's Addressograph & Mailing Serv
Δ Oregon Reservist The publication
Δ Reserve Officers Assn
203 Rein A W
207Δ Knapp Kraft Wood Ware
212Δ Connor Tom
217Δ McKee R W
218 Brown Jas ©
222 Vacant
222a Lichty H M ©
223Δ U S Post Office Albina Sta
228Δ Smith Mollie Mrs © aviarist
230Δ Hatter Rhoda Mrs ©
236 Glan W C ©
304Δ Hermosa Products Co toilet preparations
Δ Rider P S
305Δ Century Mtlcraft Corp cooking utensils
316Δ Hansen T H ©
318Δ Brennan Clyde ©
321Δ Bell Errol
Δ Eberle Shoe Store
322 Storrs M J
326 Vacant
328 Ye Olde Shoppe wood turners
332 Vacant
NE Union av intersects
171
420 Vacant
426 **Stiles Apartments**
Alarcon E C
Erickson Arth
Gransbury R C
Larson B C Mrs mgr
Δ Larson Gust
Rankin P B Mrs
Δ Salisbury K L
Tomlinson C W
Δ Walker Duane
Δ Wruble Ted
432Δ Collins D E
Collins L A
444Δ Peterson Nona C
445Δ Chandler A B ©
446 Vacant
506 Kloeppel A J
507Δ Sharman I L Mrs ©
511Δ Baeckel Henry ©
512Δ Ramsdell H A Mrs ©
520 Anderson A R
522Δ Albright H W
528Δ Pantano Michl
533Δ Ehlenberger Karl ©
534Δ Paul H K
541-43Δ Soehl F E ©
545a Vacant
546Δ Sarti A J ©
608Δ Swan J M ©
609Δ Fursman O C © contr
612Δ Cox C A ©
Cox Jas ©
616Δ Paulus Pauline Mrs
626 Poteet C E ©
632Δ Wolf John ©
Unopened to NE 27th av
149
8639Δ Funnell T W ©
8640Δ Hildebrand J F
8705Δ Norton C E ©
8706Δ Jorgens F J ©
8715Δ Callbreck R E ©
8716Δ Helm F L ©
8725Δ Johnston F W ©
8728Δ Geary A T ©
8738Δ Mulkey L L ©
8803Δ Renner A F ©
8804Δ Abendroth Ray ©
8813Δ Jakeway J E ©
8814Δ Bliven W D ©
8822Δ Vosatka Geo ©
8824Δ Martin F M ©
8833Δ Rouse D M ©
8834Δ Winn Chester ©
8845Δ Campbell G C ©
8859Δ Schwarze F H
8902Δ Sample H C jr ©
8903Δ Betz R E ©
8912 Smith Robt ©
8913Δ Borstad G E ©
8922Δ Rajeski Z J ©
8925 Vacant
9832Δ Hendrickson A Mildred
8942 Benson L G W ©
9006Δ Coan R N ©
9016Δ Mason G D ©
9102Δ Redinger E L ©
9107Δ King H E ©
149
RUSSELL PLACE, NE—Fr 1 n intersection NE 88th av NE Russell w 2 blks
8746Δ Larson A C ©
8756Δ Waddle H W ©
8806Δ Karitis A E ©
8817 Reed E K ©
8831Δ Cieminski M W ©
8834 Cowan R D jr ©
8845Δ Hawes R H ©
8848Δ Smith F W ©
8862 Schenck R L ©
9026Δ Carley J J ©
232
RUSSET, N — From 7527 N Williams av w
6Δ Coughlin C L Mrs ©
26Δ Hall H H
106Δ Matheson Angus ©
115Δ Stamper J K ©
Stamper L E Mrs beauty shop
116Δ Pfeifer Armelia Mrs
131Δ Johnson G C ©
N Vancouver av intersects
217Δ Steele A F S ©
224Δ Tromp W C ©
227Δ Jacobs F E ©
234Δ Montgomery A K ©
237Δ Curran E D ©
306Δ Finzer M F ©
307Δ Weiss Wm jr ©
314Δ Donin L I ©
315Δ Siebler W F ©
320Δ Lerman Ephriam ©
321Δ Otterstedt E M ©
327Δ Caldwell E C ©
328Δ Currier J E ©
N Commercial av intersects
405Δ Gilstrap W J ©
406Δ Thomas B P ©
415 Jossy Rowena Mrs
416Δ Huebner Wm ©
N Kerby av intersects
515Δ Wilkins T R ©
525Δ Luce L E ©
527Δ McDevitt C W ©
537Δ Marson Jos ©
545Δ Henzler O R ©
548Δ Demme Frank ©
625Δ Jokumsen A K Mrs ©
628 Dodds Clyde ©
634Δ Ellinwood R E ©
635Δ Holzman J V ©
644Δ Brown R W ©
645 Griskey Jos
708Δ Collins F J ©
709Δ Ellison E S ©
716Δ Skalbeck R P ©
719 Murray E W ©
728 Chenette P B Mrs ©
735Δ Chenette J J ©
N Albina av intersects
823Δ Banick A J ©
824Δ French D E ©
831Δ Hickey A E ©
840Δ Berkey W H ©
841Δ King R L ©
847Δ Gustafson H T
856Δ Goheen D C ©
863Δ Parker M C ©
866Δ Doss L J Mrs ©
N Mississippi av intersects
915Δ Boehr I I ©
924Δ Lindsay L L ©
925Δ Heindl J J ©
932Δ Schroeder W C ©
1008Δ Pierce L R ©
1011Δ Blaker R C ©
1019Δ Mac Rae A M Mrs ©
1022Δ Craig A J ©
1029Δ Brown M Z ©
West K M Mrs ©
NE 11th av intersects
1102Δ Rathbone F E ©
1109Δ Clark R C ©
1112Δ Nissen J L ©
1116Δ Brownell W R ©
1122Δ Beutz J P ©
N Minnesota av intersects
1204Δ Rippen F C ©
1205Δ Sumpter E M Mrs ©
1214Δ Stoll H J ©
1215Δ Pownder R R ©
1224Δ Orkney E M
1225 Huebner Henry ©
1234Δ Evans R G ©
1235Δ Dudleston Marvin ©
1243 Vacant
1244Δ Wilson L C ©
1249Δ Siedow Lawrence ©
1254Δ Green R C ©
1263Δ Rappe W N ©
1264Δ Bircket K D Mrs ©
1269Δ McGarr C H ©
N Montana av intersects
1305 Sampson M L ©
1306Δ Lommasson Willis ©
1316Δ MacDonald W M ©
1324Δ Morgan Frank ©
1327 Sudlow J R
1333Δ George A E ©
1334Δ Weis Meta Mrs ©
1407Δ Hudson W T ©
Δ Webb L E ©
1414Δ Zuckerman Alex
1415Δ Smith A K ©
N Interstate av intersects
238
1517Δ Childers A H
1527Δ Tupper Edna M ©
1535Δ Gilligan R E ©
1605Δ Berselli Bruno ©
1621Δ Evans H E ©
1631Δ Richards H E ©
1639Δ Rieman R A ©
1705Δ Hohnstein A C
N Fenwick av intersects
1811Δ Montag R T ©
1814Δ Barner Eva Mrs
1834Δ Tatro Irma M ©
1835Δ Blake J C ©
1849Δ Reynolds D G real est
N Elmore av ends
N Denver av intersects
1915Δ Muck C E ©
1926Δ Parker S B ©
N Omaha av intersects
2325 Streit A F ©
2326Δ Bailey V W ©
2335Δ Swofford J O ©
2338Δ Conrad R G ©
2345 Rosenquist J G ©
2346Δ Dickson M L Mrs ©
2354 Simmons F B ©
2407 Hill Robt ©
2416Δ Woods C N ©
2417Δ Schmutzer H E ©
2426Δ Smiley S C ©
2427Δ Haraden F E ©
2436Δ Laursen O W ©
2444 Vacant
N Delaware av intersects
239
2504Δ Carpenter K T ©
2507Δ Hennen S R Mrs ©
2517Δ Kalmbach Geo ©
2518Δ Johnson L E ©
2525Δ Blackorby Eleanor C ©
2526Δ Carter H R ©
2532Δ Jones E R ©
2537Δ Pixler Wm N ©
2549Δ Bell Fred ©
2550Δ Skovbo A E ©
2600Δ Udell W N ©
2603Δ Doughty W C Rev
2610Δ Heikkala G A ©
2624Δ Hoggins R D
2629Δ Merrill C B ©
2634Δ Schwerin F H Rev
2643Δ Stuart C E ©
2650 Peninsula Peace Lutheran Parish House
2657Δ Ferry E V ©
N Burrage av intersects
2705Δ Walkins W G ©
2706Δ Morrow Caroline Mrs ©
2715Δ Morrow J H ©
2720 Deeke H E ©
2725Δ Dickson J R ©
2730 Bach E M Mrs ©
2801Δ Robbins Bob Dump Truck Service
Δ Robbins N A ©
2811Δ Peterson L H ©
2814Δ Clason F F ©
2821 Barber D E Mrs
Δ Hirsch Jake
2826Δ Hoffman W R ©
2832 Halstead L K Mrs
2841 Bohlman L D Mrs
2902Δ Wallin Emilia Mrs ©
2903Δ Stonier J L ©
2910 Vacant
2911Δ Fairfield Hotel
Δ May N C Mrs ©
2929 Olson H J © repr shop
N Peninsular av intersects
3107 Holfe Grayson
3111Δ Joyce J T ©
3114 Larson D H ©
3124Δ Parson D E ©
3134Δ Renoud J A ©
3137 Murphy E E ©
N Drummond av intersects
Unopened to N Emerald av
3262Δ O'Neal D L
3271Δ Hufford G J ©
3301Δ Haselton V S
3315 Leer E M Mrs ©
3373Δ Van Scyoc Guy ©
N Gravenstein av intersects
3404Δ Hable A J ©
3407Δ Pischer N L Mrs ©
3417Δ Reed H E ©
3428Δ Fahrenwald M I Mrs ©
N Wabash av intersects
3514Δ Hansen C T ©
3523Δ McQuaig B E ©
3524Δ Barsch Reinhold ©
3535Δ Stevens B H ©
3601Δ Sloan C C
3609Δ Stevens E B ©
3616Δ Wickstrom Isaac ©
3623Δ Ross N D ©
3630Δ Leckberg Herman ©
3635Δ Zingler E B ©
3644Δ Wheaton Wm ©
3645Δ Lorenzen L A ©
3647 Under constr
3714Δ Weston W A
3723Δ Heckman N A ©
Δ Kaiel Salaba ©
N Washburne av intersects
Unopened to N Chautauqua blvd
241
N Emeretta av intersects
N Lombard av intersects
232
RUSSET, NE—From 7527 N Williams av e
4Δ Cervetto J T ©
14 Cervetto Carlo ©
Δ Ezetta P B
23Δ Sampson Morris ©
24Δ Hanson C C ©
34Δ Kalin A M ©
35Δ Trimble G H ©
44Δ Bnyart T A ©
45Δ Lewis R J ©
53Δ Grimm W R ©
56Δ Reghitto M J ©
76Δ Metcalf D J ©
NE Rodney av intersects
118Δ Staley J E ©
130Δ Smiley Ray ©
133Δ Andrews C W ©
140 Vacant

Talley-Duckman PORTLAND, OREGON
MEN'S QUALITY CLOTHING AT LOWEST PRICES

TP	Adjoining	Source
-	✓	R. L. Polk Co. Publisher

RUSSELL 1950

★ 800 S.W. ALDER-CORNER OF PARK ★ ATWATER 5195

1780△Granquist Axel ⓪
1787△Lessane C T
N Hancock intersects
1800△Halvorson Ole
△Kuzmanich Matt ⓪
△Miller M C
1807 Hutchison H W
△Stewart G G ⓪
1812 Vacant
1821 Warren J H ⓪
N Wheeler pl intersects
215
1936 Vacant
Unopened to N Page
2322 Decker E M
Harms John ⓪
2326△Class C E
2405 Radzynski John ⓪
2408△Rininger R D ⓪
2418△Sands J A
2423△Fahey L T
2426△Hamilton D B
2427△Mason Jas ⓪
2503 Hill J A
2504 Neal Richd
2506△Rivers Alfd ⓪
△Young David
2507△Malone J C ⓪
2512△Wells B T Rev ⓪
2518 Lind Lena Mrs
△Visnaw Lillian Mrs ⓪
2522 Curtis Chas
2526△Brown Nat S ⓪
N Russell intersects
156

ROSS ISLAND WAY, SW — From 2700 b'k SW Arthur s then e as west approach to Ross Island Bridge
172

ROSWELL AV. SW (Council Crest)—N of SW Montgomery dr
2742△Pattullo D S ⓪
2747△Fairbank Dexter ⓪
2752△Hott L A ⓪
2757△Walker R B Rev
2771△Chambers R N ⓪
2783△Snow J Z ⓪
△Snow B H ⓪
2793△Grimm J M
2799△Law R U ⓪
SW Montgomery dr intersects
126

ROTHESAY AV, NW (Blythswood)
132

ROWLAND AV. SW (Jefferson Street Add)
157

ROYAL COURT, NE — From 3632 NE Flanders n and e
412△Smith A W ⓪
417△Tschirgi H F ⓪
424△Woodward R J ⓪
427△Shepard W E ⓪
434△Stevens J C ⓪
439△Jacobberger V W ⓪
444△Eisenberg Saml ⓪
445△Hoover E W
453△Hammersly C A Mrs ⓪
NE Glisan intersects
155
507△Widmer J R ⓪
508△Taylor E D ⓪
522△Gordon E G ⓪
527△Lewis J H ⓪
530△Galvin T M ⓪
537△Foster P H Mrs ⓪
544 Boehmer D W
△Engdahl P L ⓪
547△Hrdlicka E A ⓪
554△Parker C B ⓪
559△McGrew R P ⓪
565△Collver R A ⓪
566△O'Toole A J ⓪
NE Peerless av intersects
600△Snook Rita M ⓪
605△Finegan H J
610△Hundley B A ⓪
617△Galbraith J G ⓪
620△Hagenbach G W ⓪
631△English Ellen ⓪
NE Imperial av intersects
637△Nash F E ⓪
647△Ebener H F ⓪
654△Umbarger D E ⓪
655△Klinke H O ⓪
662△Coykendall L M Mrs ⓪
667△Gomersall F J ⓪
674△Gunning P E ⓪
684△McCafferty C N ⓪
708△Williams J D ⓪
715△Baylis Leonard ⓪
718△Cunningham Walter ⓪
723△Stringer J J ⓪
728△Shank J B ⓪
735△Hibbitt R W ⓪
740△Avanetis C N ⓪
747△Stuart Peter ⓪
752△Mason C L ⓪
755△Larson D B ⓪
764△Davison J K
NE 39th av intersects
159
3904△De Armond C D Mrs ⓪
3913△Woodyard R W ⓪
3914△Fahnrich Nathan ⓪
3921Mackin W B ⓪
3924△Heller P W ⓪
3933△Fliedner W L ⓪
3934△Lightburne H E ⓪
3945△Starkey W W ⓪
3946△Laurence A H ⓪
4004△Hunt J W ⓪
4005△Priebe Frank ⓪
4013△Elliott F L ⓪
4013△McLarney F B ⓪
4024△York G R
4025△Thomas F M
4034 Howes M V ⓪
NE 41st av intersects
4104△Hadley K B ⓪
4114△Ryan R W ⓪
4124 Vacant
4132△Hammersley L C ⓪
4142△Beck R F
△Crow A R
4154△Linster A A ⓪
4160△Sarkie J E
NE 42d av intersects
4204△Rice R N ⓪
4214△ABC Oil Distributors
△Lehr W H ⓪
4232△Suckow G R ⓪
4244△Diamond Distributing Co
△Wilmot L F ⓪
NE Fir av intersects
NE 43d av intersects
4318△Francis D S
4323△Bome L W ⓪
4332△Conley J N ⓪
4333△Ray R L
NE 44th av intersects
4403△Pigg J H ⓪
4406△Lowenthal Benj
4411△Stratford R B ⓪
4414△Balisteri Sam ⓪
4423△Hall G A ⓪
4428△Israel Arth ⓪
4431△Kunkel P W dentist
4438△Boster H C ⓪
4441△Gilmore M F
4448△Hermann O H ⓪
4455△Morgan Hector ⓪
4505△Torgeson A E
4506△Schafer J C ⓪
4515△Zavin W H ⓪
4520△Schroder E F ⓪
4601△Gilbert T C ⓪
4604△Schulmerich Viola E ⓪
4605△Ernst Peter ⓪
4614△Hamilton L S ⓪
4621△Hickey Jas ⓪
126

ROYAL ROAD, NW (Regents Heights)
168

RUBY TERRACE, SW—Fr intersection SW 4th av and S W Hume ne
8020△Bressie Y C ⓪
8030△Anderson J R ⓪
8035△Page A S ⓪
8120△Billiter David ⓪
53

RURAL, SE—From 7101 SE 13th av e
1325 Schwartz Albert ⓪
1334 Cole L L Mrs ⓪
SE 14th av intersects
1409△Brown E M ⓪
△Pac Storage & Dely Co
1423△Anderson S S ⓪
1426△Powell O U ⓪
1432△Nickles A E Mrs ⓪
1435△Ketelson Julius ⓪
1504△Geymer Nicholas ⓪
1507△Gierster Louis ⓪
1514△Smith M A Mrs ⓪
1515△Bettger Saml ⓪
SE 16th av intersects
1612△Koeppe G A ⓪
1624△Sorenson W P ⓪
1625 **Carolyn Apartments**
△Babcock D M Mrs
△Houston Mabel G
△Kittner M D Mrs
△LaHale G S
McCullough Vivian Mrs mgr
△Smith B B Mrs
SE Milwaukie av intersects
109
Unopened to SE 36th av
3605△Fulton R E ⓪
3617 Smith John ⓪
3620 Sundquist R H ⓪
3649△Courtney W B landscape gdnr
3667△Stuart G M ⓪
3671△Rumi F P ⓪
SE 37th av intersects
3717△McKey R E ⓪
3725△Canestro J A ⓪
SE 38th av intersects
3801△Collins J B ⓪
3806 Ullman J R
3814 Under constr
3815 △Nelson E C ⓪
3908 Stark L C ⓪
3910 Vacant
4005△Spadafore A E Mrs
4028△Brusco Jas ⓪
SE 41st av intersects
4111△Morello H H ⓪
4115△Porth C F ⓪
4124 McCarty Jos ⓪
4151 Blazek E J ⓪
SE 42d av intersects
4214△Wright R H ⓪
4215 Washburn A M Mrs ⓪
4235△Ivey W R pntr ⓪
4331 Vacant
4404△Holden & Richart Contrs
△Holden A H ⓪
4414△Speer T M ⓪ flr lyr
4445△Williams I E Mrs ⓪
4446△Kelsey F J ⓪
SE 45th av intersects
113
Unopened to SE 87th av
SE 87th av intersects
8716△Patchin G W ⓪
8726△Craig M E ⓪
8733△Mateson W C ⓪
8736△Manson O W ⓪
8742 Mitchell Kurt ⓪
8743△Tonseth E R ⓪
8744 Depperman J R
8757 Tanner R E ⓪
8808△Goodwin I C Mrs ⓪
8815△Norman Jas ⓪
8819△Agee L C ⓪
8820△Boynton C H ⓪
8840 Vacant
8910△Boivine W C ⓪
8923△Wellin W P ⓪
8930△Nichols L V Mrs ⓪
8940 Moxley L E ⓪
9005△Fox M V
9022△Coffman C A ⓪
9025△Boyles G B ⓪
9116△Diaz J E ⓪
SE 92d av intersects
214

RUSSELL, N—From 2529 N Williams av w
1△Matthieu Drug Co
5△Carmen Sylva Candy Co
7 **Apartments**
Eagleton D M
Fox Bud
Fox Virginia Mrs mgr
Rutherford G L
Tomlin E L
△Wyman F W
10△Wong J K
11△Perkins Clnrs
Perkins E W
14 Neer J R barber
15 Hardy W B shoe repr
16△Philbin Mfg Co battery reprs
17 **Apartments**
Adkins Wade
Greene J H
Hadler A A
△Henderson J W
△Johnson Henry
Sellers J D
Smith Jas
19△Paul's Paradise restr
24△Albina Cash Mkt whol meats
27 Vacant
31△Nielsen N L & Son pntrs
34 Vacant
35△Demme Bros Inc paints
36 Vacant
37△Sommerlade G W acct
109 Vacant
111 Bennett C W
△Snyder G S
N Vancouver av intersects
212△Western Lbr Co
225△Albina Pipe Bending Co plmbg sups
N Flint av intersects
N Gantenbein av intersects
315△Newell Truck Equip Co
316 Pal Club
321 Vacant
323△Griffin J R
325△Reisbeck E R
327△Waddington R E
401△Elliott L C Mrs
403△Mathews J A
405△Judge J C
407△Wolf V G
411 Wood Harvey
413 Pedersen P E
423 Cratt H T
△Scott Dee
N Commercial av intersects
506 Hughes Arth ⓪
516△Thorburn M E
531 McCollum Floyd
535 Class C J
537 Vacant
541 Hansen C J
551 Danja Hall
N Kirby av intersects
602-08 Vacant
635△Petersen H H ⓪
637 Maurer Erna Mrs
637½ Sims J M
639△Maurer Erna Mrs gro
641 **Apartments**
Bakke K E
Gardner A C
△Nelson L P ⓪
Solomon J P
645 Nelson Jack Mfg Co (whs)
N Ross av intersects
656△Nelson Jack Mfg Co concrete products
664△Sturm Elevator Co mfrs
667△U S Willow Furn Mfg Co
686△Russell Street Pool Room
N Borthwick av intersects
703△Moyer Lewis dry gds
707 **Cozy Apartments**
Bartell Benj
Cedar J W
Evanoff Dobry
Gerske Jos ⓪
Greer L C mgr
Lisoski Chester
McGrew Leonard
Scott Thos
Tallard Guy
Woodard A A
713 Vacant
717△Leo's Place beer parlor
736△Britton Harriett ⓪
Mt Moriah Tabernacle
738 Burke Eug
Lawrence Richd
740△Jones Phil Food Mkt gro
743 **Russell Apartments**
Borstad Edna Mrs
Brown N D
△Brown Nyal mgr
Drinkard D S
Grossi Philip
Hart K J
Jones E W
Kaprielian Gordon
Krueger John
Phillips Kenneth
Pierce R K
Plough O H Mrs
Valdez R F
747△Pace T M restr
753 Gimba Minosuke clo prsr
N Albina av intersects
801△Superior Automotive Products auto access
807 Vacant
809 **Davis Apartments**
Catlin Arth
Coates Benj
Crowley Jos
DeCamp Leon
Falconer E J
Kicin Louis
Lesson Albert
Marshall Pauline Mrs
Ryan Jas
Schmidt Geo
Sullivan Patk
Wigle Silas
813 Northwest Variety Store
816 Vacant
817 Vacant
818 Thomas Myrtle
819 Perry Washington barber
820 Northwestern Piano Supply Co reprs
822 Joe's Shoe Shop
826△Oller Mary Mrs
828-32△City Galvanizers Co
836△White Eagle Cafe
838 Worek Saml
847△Page Ware Figurines
Page G H
849 **St George Apartments**
Houghton C L mgr
855△Sam's Place restr
N Mississippi av intersects
901△Chris' Place beer parlor
907△Tracy J D restr
921 Andy's Barber Shop
923 Vacant
927△Popular Tavern Cafe beer parlor
931 Home Lodging House
△Hubl Gustave ⓪ mgr

412 Pittock Block, Portland, Oregon
Over $2¼ Billion of Insurance in force

ATwater 8

Four Year Course Leading to Degrees of D.C. and N.D.
CHIROPRACTIC

TP	Adjoining	Source
-	✓	R. L. Polk Co. Publisher

SACRAMENTO 1950

TRIMMERS SUPPLIES • • • AUTO-LITE STORAGE BATTERIES
Phone BRoadway 5601 327 N. W. 10th Avenue, Corner Flanders Portland, Oregon

149 Mullen L L ⓪
160Δ Onstott S E ⓪
NE Mallory av intersects
204Δ Tierney H R Mrs ⓪
205Δ Cerruti Nick ⓪
214Δ Bayless D W ⓪
215 Batelja M J ⓪
224 Gilchrist W C
Δ Salyers Frank ⓪
225 MacMurray Elwood ⓪
321 Master Supply Corp
poultry sups
324 Merevantz J F ⓪
NE Union av intersects
208
424Δ Gardner M J
432 Vacant
NE 6th av intersects
Unopened to NE 10th av
504Δ Haley H E ⓪
1008Δ Griffith W L ⓪
1024 Lord H C ⓪
1034Δ Poarche Robt ⓪
NE 11th av intersects
1124Δ Bertruchi G L ⓪
1205 Buell H F
1225Δ Clayton F C ⓪ contr
1228 Wright C B
NE 13th av intersects
132
RUTLAND TERRACE, SW
(Arlington Heights)
SW Fairview blvd intersects
2735Δ Hanseth J L ⓪
2738Δ Karnopp J L ⓪
2743Δ Miller J G ⓪
2744Δ Rankin Ormond ⓪
2753Δ Shipstad H G ⓪
2767Δ Honeyman R J ⓪
2797Δ Obee F P ⓪
2805Δ Skipton L J ⓪
2811Δ Humphrey C E ⓪
2823Δ Warren H E ⓪
2858Δ Gross P G ⓪
2862Δ Nash W S ⓪
2870Δ Thye Theo ⓪
2889Δ Singer W B ⓪
2890Δ Duff T V ⓪
2897Δ Merriam G R ⓪
SW Chapman av intersects
212
SACRAMENTO, NE — From 2337 N Williams av e
18Δ Hill J C ⓪
19Δ Harris E H jr ⓪
26Δ Jordan W T
27Δ Medlock Saml ⓪
30Δ Ferguson W L
31Δ DeBose Emma Mrs ⓪
32Δ Moore Frankie Mrs nurse
36Δ Johnson Douglas
41Δ Cross W M ⓪
49Δ Bowers W H ⓪
50Δ Brown Bennie ⓪
51Δ Turner Martha Mrs
52Δ Leftridge J D ⓪
53Δ Slaughter M L Mrs ⓪
54Δ Ray L F ⓪
60Δ Cromer D D Mrs ⓪
61Δ Brown Henry
67Δ Anderson Bessie Mrs
72Δ Donald J L ⓪
73Δ Britton R S
76Δ Arnold Albert ⓪
NE Rodney av intersects
103Δ Myles W H
113 Blake Jas
Δ Height R M
Δ Iles A K
Δ Powell T C
Δ Taylor H L ⓪
Δ Washington Wm
Δ Wise Mabel Mrs
119Δ Butler Bowie
121 Searcy Howard
124 Rasmussen Peter
129 Walthall G M ⓪ landscape gdnr
130Δ Lipkin Robt
203Δ Wilson J M ⓪
206Δ McKay Etta Mrs ⓪
212Δ Brown Arch ⓪
213Δ Anderson P L
214 Vacant
217Δ Deweese Edwin ⓪
223Δ Roberts Gordon
225Δ Jones Jas
226Δ Richardson Simmie ⓪
227Δ Purcell W W ⓪
234 **Apartments**
Δ Cannon Robt
Δ Edwards Chester
Hewlin Clifton
Jackson Thos
Jolly Albert
McDonald Saml
Stone J F
Δ Vernon Roy
Δ Ward Geo
235Δ Phinney Bernadine Mrs
236Δ Davis Walter ⓪
237Δ Jett W P
300Δ Haynes O E ⓪
301 Hill J K
Johnson Hattie Mrs
Δ Phillips Jas
Δ Timmons Izella Mrs
306 Clemins Luther
308 Robinson Miami Mrs
310Δ Robinson B B
312Δ Adams J Q
313Δ Burnette Philip ⓪
317Δ Norton Helen Mrs ⓪
NE Union av intersects
171
412 Green W V
Swenson A B
418Δ Drake J A
Δ Westrup L P ⓪
423Δ Gettman E H ⓪
432 Vacant
433Δ Berg C O ⓪
438Δ Stanley B B
442Δ Weitzel Paul
445 Krieger H C ⓪
504 Trute V B Mrs
515 Sparr M F Mrs ⓪
516 Fisher Earl
Starr Wm
Δ Tallefson H L Mrs ⓪
521Δ Rollins H C
524Δ Crumley R C ⓪
527Δ Riel G E ⓪
533 Rau Jacob ⓪
534 Hohman Martha ⓪
537Δ Gilbert D W
545Δ Cone E L ⓪
602Δ Simmons J R ⓪
603Δ Harris Wm L ⓪
614Δ Swint H H ⓪
615Δ Watts James
622Δ McHenry Mollie Mrs ⓪
623 Findula A S Mrs ⓪
626Δ Butler Laura Mrs
NE 7th av intersects
143
Unopened to NE 52d av
5200Δ Fairview Farms Inc
dairy
5210Δ Ireland Beauty Sup Co
5216Δ Western Golf Cart mfrs
5227 Vacant
5232Δ Johnson L C Bakery
Serv Inc bakers sups
5241-45 Jacobi Furn Co whse
NE 53d av intersects
5305Δ Gillilan C L ⓪
5315Δ Waite E H ⓪
5321Δ Rice E R Mrs
5323Δ Lehrer D H
5325Δ Bradley R E ⓪
5327Δ Bentson Frances Mrs
5333Δ Irwin H L ⓪ logging contr
NE 54th av intersects
5405Δ Gaither L G ⓪
5415Δ Peterson Laurence ⓪
5425Δ Bean A M ⓪
5432Δ Fitzell J L
5433Δ Rounds M M ⓪
5445Δ Kay E D ⓪
NE 55th av intersects
5505 Bentley D W
Δ Goetz K A ⓪
5515Δ Briggs M C Mrs ⓪
NE 56th av intersects
5624Δ Sandow L M Mrs ⓪
NE 57th av interesects
NE 58th av intersects
NE 59th av intersects
5904Δ Wights A J ⓪
5905 Gasaway M C Mrs ⓪
5923Δ Campbell P S ⓪
5924Δ Goritsan G B ⓪
5934Δ Dorr C A
5935Δ Peterson E E ⓪
NE 60th av intersects
145
6004Δ Klein A G ⓪
6007Δ Chas Edna Mrs ⓪
6015Δ Bozulich A M ⓪
6025Δ Wald B H ⓪
6035Δ Beier F J ⓪
6036Δ Marvin D S ⓪
NE 61st av intersects
6104Δ Whiting M F ⓪
6105Δ Isaacson Theo ⓪ mfrs agt
6108Δ Monroe M G ⓪
6116Δ Taylor R H ⓪
6119Δ Cronn R C ⓪
6122Δ Brenton Walter ⓪
6135Δ Taylor M B ⓪
6142Δ Sargent J R ⓪
NE 62d av intersects
6237Δ Fischer C A ⓪
6353Δ Davis J E ⓪
Martin F A
NE Brazee intersects
NE 64th av intersects
6407Δ Haasarud H L ⓪
6415Δ Hopkinson J A Mrs ⓪
6427Δ Meyer Emil ⓪
6437Δ Crouch L A ⓪
NE 65th av intersects
NE 66th av intersects
6609Δ Helt O B ⓪
6633Δ Shanklin J M ⓪
NE 67th av intersects
6707Δ Vincent M S Mrs ⓪
6719Δ Runge O H ⓪
6727Δ Clark H E ⓪
6735Δ Gregoire Lillian Mrs ⓪
6827Δ Slaymaker A R ⓪
6839Δ Baker H C ⓪
6849Δ Beardsley Anna Mrs ⓪
6859Δ Plummer I W ⓪
6869Δ Allen Roland ⓪
6877Δ Grosevenor E E Mrs ⓪
NE 69th av intersects
6915Δ Binford T P ⓪
6925Δ McCully J O ⓪
6935Δ Ericksen Henry ⓪
6945Δ Starr Whitney ⓪
6955Δ Weber J D ⓪
NE 70th av intersects
7007Δ Ward C D ⓪
7017Δ Fairchild L P ⓪
7027Δ Simpson E F ⓪
NE 71st av intersects
NE 72d av intersects
147
7226Δ Onslow A H ⓪
7227Δ Schuster C A ⓪
7235Δ Tomassene J B
7240Δ Patts J H ⓪
7250Δ Campbell L C Mrs ⓪
7303 Warnell C E ⓪
7320Δ Wagner G H ⓪
7323Δ Gebben R M ⓪
7324Δ Eckelman C E ⓪
7331Δ Thompson O O ⓪
7339Δ Stephens F V ⓪
NE 74th av intersects
7405Δ Beatty P A Mrs ⓪
NE 75th av intersects
7507Δ Lewis G S ⓪
7508Δ Jenkins John ⓪
7516Δ McCutchan G R ⓪
7517Δ Anderson C O ⓪
7527Δ Gregores G J ⓪
7530Δ Killam Graham ⓪
7537Δ Messmer N M ⓪
NE 76th av intersects
7600Δ Johnson T A ⓪
7609Δ Lewis L L ⓪
7625Δ Whitefield H O
NE 82d av intersects
149
8252Δ Smith E J
8310Δ Johnson M S ⓪
8311Δ Weitzel T J ⓪
8325Δ Glass A E ⓪
NE 84th av intersects
8404Δ Glessner F E ⓪
8405Δ Wheeler C G ⓪
8422Δ Bobier A Marie ⓪
8433Δ Rand C A ⓪
Unopened to NE 86th av
NE 88th av intersects
8806 Vacant
8816 Fiola F H ⓪
8825Δ Robbins M W
8830 Vacant
8835Δ Ganther H O ⓪
8902 Vacant
8905Δ Morse R L ⓪
8912 Vacant
8915Δ Diehl W M ⓪
8920 Vacant
8925Δ Smith Roy
8935Δ Wells L E ⓪
9105Δ Donaldson J M jr ⓪
178
ST CLAIR AV, SW—From 2251 W Burnside s
710Δ **Stelwyn Apartment Hotel**
Δ Frohman Investment Co
730 **Bran-Mar Apartments**
Anderson Louise
Brickell Geo
Brownell Gale
Δ Buldhaupt A D
Burns Rae Mrs
Δ Eddy M D Mrs
Franciscovitch Emil
Δ Gavin E A
Gosnell H O
Δ Graham Flossie Mrs
Δ Granley R L
Greenwood Dorothy
Δ Gumbert Warner
Δ Headley Ethel
Δ Hefling R E
La Mar Jack
Δ Mac Quarrie Lelia
Δ McClure A O
Δ Moshberger Drew
Nelson Pauline
Δ Popper Emile
Δ Price Josie Mrs
Randle John
Rice C S
Δ Ross D A
Δ Schomer Betty A
Δ Spiering Lucille
Δ Stack E G
Δ Wade Glenn
Δ Woods Louise
Δ Workinger Eda
741Δ Berg's Chalet restr
Berg Emma Mrs ⓪
SW Yamhill intersects
812Δ Babich A S
Δ Boucher G V
Δ Devaney F J Mrs
Δ Maher Barbara M
Δ Mish Charlotte R
Δ Simmons V E
834Δ Honeyman M I Mrs ⓪
909Δ Ellis R H jr ⓪
929 Rishel C B Mrs
Δ Villa Rishel lodgings
SW Park pl intersects
SW Main intersects
1125Δ Frank A M ⓪
174½
ST HELENS COURT, SW
(Council Crest)
SW Montgomery dr intersects
2526Δ Pipes Dorothy Mrs ⓪
2531Δ McLaughlin Clenard ⓪
2538Δ Holland J V ⓪
2545Δ Moorhouse Harriet L ⓪
2546Δ Jones O N ⓪
2548Δ Caswell C M Mrs ⓪
2549Δ Kendall A D Mrs ⓪
2554Δ Goss E H Mrs
128
ST HELENS ROAD, NW—Continuation of NW Nicolai nw from NW 30th av
2350Δ Builterials Co whol
bldg mtls
Δ Carlson-Conrad Inc whol
veneers
2525 Jorgenson E P
2630Δ Soule Steel Co steel products
2633Δ Bronson H L
2643 Adams B B
2663Δ McClung J A ⓪
2665Δ Mitchell M J
NW Grace intersects
2700Δ Pennzoil Co The oil dlrs
2725Δ Fullner Lester
2815Δ Wilbourn M A
2831Δ Doig E A Mrs ⓪
2837Δ Rector R S
2911Δ Howard F H
2919Δ Engbrecht Carl
2953Δ Kittrell J M ⓪
3000Δ Reimann & McKenney
barrel clnrs
3020Δ Basich Antone ⓪
3074Δ Magnus Mtl Div of Natl
Lead Co brass founders
3200Δ Korinek Laboratories
mineral mixers
3333Δ Portland Oil Co fuel
3347Δ Clipper Oil Co
3601Δ Northland Products Co
roofing mtls
Δ Pitcherite Corp roofing
matls
3615Δ Lbrmn's Sup Co logging
equip
Δ Pacific Wire Rope Co
3635Δ Ada Matl Co bldg matls
3640 Genl Am Trans Corp
tank car line
Δ Texas Co The oils
3717Δ Genl Pnt Corp (varnish
fcty)
3800Δ Texas Co The oils
3821Δ Amphitheatre Inc (ofc)
Δ Christenson Oil Co
Δ Portland Drive-In Theatre Inc (ofc)
3900Δ Rushlight A G & Co
plmbrs
3939Δ Transport Bodies & Equip
truck body mfrs
4000Δ Steel Products Co of
Oregon Inc
4061Δ Le Febvre P W
4300Δ McCulloch & Sons tank
mfrs
4315Δ Irelad Industries Inc
sandblasters
NW Yeon av ends
130
4501Δ Miller Fred ⓪
5109Δ Gillis W A ⓪
5135Δ Regan L T Mrs
5165Δ McKinney N J ⓪
Δ Vollmer E G
5275Δ Williams Howard R Inc
frt transport
5300Δ Union Oil Co of Cal
(plant)
5315Δ Berry Transport Inc
NW Doane av begins
5391 Pool Bert ⓪
5419Δ Richard Sarah Mrs ⓪

HOTEL WINGFOOT
WHEN IN SEATTLE STAY AT THE

TP	Adjoining	Source
-	✓	R. L. Polk Co. Publisher

VANCOUVER AVE 1950

UPPER DR, SW—Contd
2755ΔKerr G A D ©
2766ΔKaufman E F ©
SW Grenwolde pl begins
3800ΔMcKinnon C A Mrs ©
2821ΔDick H L H
2825ΔFox Winnifred J ©
2829ΔRandle Margt ©
2833ΔMulquin E T ©
2845ΔRichardson W V ©
2855ΔFox Lilly ©
2865ΔNelson Thelma M ©
2869ΔLorenz Walter
ΔPowell W E
2871ΔHoneyman A A
2877ΔAllison Anabel T ©
SW Upper Drive pl begins
2909ΔClancy C L ©
2919ΔSugg J L ©
3030ΔHagedorn H F ©
3034ΔLeonard H G ©
3054ΔCoan B L ©
3133 Vacant
3210ΔJohnson A E ©
3250ΔIrwin Benj ©
3260ΔFarrow C G ©
SW Periander intersects
174½
UPPER DRIVE COURT, SW (Portland Heights)
174½
UPPER DRIVE PLACE, SW (Portland Heights)
SW Upper dr intersects
2626ΔElmer W W jr ©
2655ΔMoreland J C ©
2656ΔBenson F O ©
2666ΔHerron G S Mrs ©
2667 Bollam L W
2681ΔJones R S lawyer
SW Fern intersects
174
UPPER HALL, SW—From w end SW Hall w
SW Hall intersects
1510 Wiley Lucia M
1518ΔOster Robt ©
1531ΔMurphy W D
1535ΔKenney W A ©
1537ΔButler L L
ΔJewett Jeanne
1538 **Apartments**
ΔDean B F writer
Downing Roger
Gibson D B
Hawkins Jas
ΔIzquierdo Manuel sculptor
ΔMcMurtrey J E
Nelson D W
ΔStalker J L
ΔStalker R A
1539ΔDuncan D C
1541ΔWhitney J M Mrs
1543ΔHoward B M ©
1545ΔOlson O W ©
1545½ΔCrump Marjorie J
1547ΔShoemaker D R
1553ΔBaar H B Mrs ©
1581ΔHenny A L ©
1584 MacFarlane L E Mrs
1597ΔCooper H B ©
1598ΔEtling C D
118
UPSHUR, NW — From NW Front av w, intersecting NW 19th av at 1901
NW 18th av intersects
1801ΔSecurity Transfer & Stge Inc
ΔSills Truck Serv trucking
NW 19th av intersects
1960 Hoffman Julius ©
1968ΔMiller John ©
1991ΔHunting-Roberts Co mfrs agts
O'Neill Trans Co
NW 20th intersects
2011 Vacant
2013ΔParker David
2015ΔDugan G R
2017 Vacant
2030ΔStewart R J
2032ΔOster J F
2034ΔDarrs F D
2036ΔRowan P L Mrs
2050ΔDevlin J H ©
2053ΔHudson Sls Corp
2056ΔBosch Barbara Mrs
2058 Schadle P C Mrs
2070ΔThomas W J
2077ΔLinde A L ©
2078ΔMorrison P B ©
NW 21st av intersects
122
2122ΔRubich Dewey ©
2128ΔBrummitt Margt H
ΔCelleye Glen
2134ΔKrueger J F ©
2136ΔTurner D K
2154ΔBarclay Frank
ΔLasich R A
2175ΔSprouse-Reitz Co notions
NW 22d av intersects
124
Unopened to NW 25th av
2511ΔWilson M M Mrs ©
2513ΔSievert Hilda
2515ΔWarren W J ©
2518ΔRowe A R Mrs ©
2532ΔElsey R E
2534 Bogenreif L J
2535 Ford A D & Son contrs
2536 Vacant
2538ΔPeters A W
2545ΔFlorea M D Mrs ©
2551 Halstenson P I
2561ΔWorrell Margt Mrs
2562ΔSullivan Jas ©
2567ΔMyers A L
2571ΔStratton P J
2577 Young June Mrs
2580ΔBuda Eng & Equip Co diesel engs
2585 Psomas N C
NW 26th av intersects
2631Δ**Lockwood Bungalow Court**
ΔDriesbach Rose
Falk Florence
ΔGregg C H
ΔLarson O A ©
ΔLyon W C
McCormick J C
Newbury Barbara
ΔPetersen Esther L
Smith M I Mrs
2651Δ**Marion Bungalow Courts**
ΔArndt Raymond
ΔBender P B
ΔBowdish L J
ΔHaynes Verdella A
Kelley J C
Kern Fred
ΔPison B G
Patterson Paul
ΔStich John
ΔWyatt C M
2661 Vacant
2737Δ**Forestry Court Apartments**
Allen N B
ΔBaldwin Melva M
Bartell H H
ΔBrackin Dorothy A
Brenton Wm
ΔBrueske B A
Burling Richd
Carlson B N
Carson G L
ΔDomitrovich Nellie
ΔForbis C L
ΔFredericey Maxine
Frisbie H L
ΔFulbright W E
Heckrotte B J
ΔHeidloff E M
Hill J A
ΔHinckley J E
ΔHughes Vernon
ΔJanik S C
Johnson A M
ΔKahm Minnie K
Knutson L
Lee O E
Mayer R L
ΔMcCormick D J
Meyer Marian
ΔMondt C L
Morley E E
ΔMullen P D
Newman R F mgr
Panis Helen
ΔParks L A
Peterson Olga M
ΔPotter P R
Powell W S
ΔRobinson Eliz A
Ross T L
ΔSatalich J A
ΔSmith Margt E
Stanford Jean Mrs
ΔStraugh Lila Mrs
Swem G L
Walker A A
ΔWalker C W
Willis Stewart
ΔWilson D R
ΔWolfe J L
ΔZito A J
2752 Lee O E ©
2771 **Forestry Building The**
NW 28th av intersects
2820ΔHohnstein G J
2822ΔMcMurrian Helen Mrs
2824 Webb B G
2829ΔKimball W B ©
2834ΔNelson L V ©
2839 Vacant
2844ΔBateman H W ©
NW 28th pl intersects
2852ΔBarnard D A ©
2855ΔOlstad C R ©
2865ΔShields E W Mrs ©
2874ΔGilbert M G ©
2875ΔBraaten E N ©
2892 Kaye G R
NW 29th av intersects
2958ΔKarr J J ©
2982 Kaye & Kaye Studios interior decs
NW 30th av intersects
168
VACUNA, SW (Outside city limits) West from SW Abernethy Heights
88
VALLE VISTA TERRACE, NW (King's Heights)
244
VAN BUREN AV, N—From N Bradford n, 3 e of N Richmond av
6623ΔRoth J D ©
N Edison intersects
N Crawford intersects
210
VANCOUVER AV, N — From 101 N Cherry n
N Weidler intersects
1618ΔMercon Inc punch board mfr
ΔScientific Research Co
1626ΔDaskalos E M Mrs
1631 Bradley L M Mrs
1636 Morse M F Mrs
N Broadway intersects
211
1721ΔUnderwood P H
1723 Strobridge R H ©
1727ΔHigginbotham W F
1732ΔLay O J ©
1733 Ogden R W
ΔRiggs Edwin
ΔWest Robt ©
1736ΔDuke H A ©
ΔMayberry I I Mrs beauty shop
Mayberry W V
1743ΔBay G R
Henry D E
Holm John
1747 **Meda Apartments**
Bachelder Maynard
Bennett Shirley
Davis G E Mrs
Flynn J E
Hurst Lloyd
Neilson Betty Mrs mgr
Neilson M E
Tarver Alex
Vickerman E G Mrs
1807 Hirsh Margt Mrs
ΔNolan F A
ΔShowalter M L
1808ΔHunter Arch
1815ΔOrtschild Viola ©
1816ΔMerryweather J A Rev ©
Scurry Chas
ΔSowells Emmett
1823ΔPatterson Marie Mrs
1837ΔMoran Bros Serv Sta
N Hancock intersects
214
1903ΔMoran Fuel Oil Co
1914ΔVancouver Av First Baptist Ch
1915-25ΔMetal Processing Co mtl gds mfrs
1922ΔCrawford Wm ©
1924ΔRichardson Jas ©
1926 Graves Wilson
1936 Smith W F
1937ΔJackson G L ©
2006ΔBoyd R H ©
2012ΔNewsom Wilbur ©
2013ΔGordon W J ©
2014ΔVictory Tavern
2026ΔThompson Metal Fab steel fabricators
N Tillamook intersects
2106ΔThomas Noah ©
2107ΔMott Sisters drsmkrs
ΔReed B B Mrs ©
2117 Pearson Nelson ©
2118ΔWilson M C Mrs ©
2122ΔKing Jesse
2125ΔFlowers Auto Repr
2132ΔJackson L L ©
2132a Jackson Henry
2136ΔRhone Henry
2136a Vacant
2146 Vessell Sadolie Mrs ©
2200ΔLamberth Jas ©
2206ΔGreen Edw ©
2207 Anderson Kenneth
ΔJohnson Arth ©
2212ΔEdwards Ethel Mrs
2219ΔSmall Parts Mfg Co machs
2220ΔErvin Alex ©
ΔKay's Beauty Salon
Wiseman J W
2226 Batten Wm
Green F C Rev
ΔSanders Jeff ©
2227ΔMrsich S A ©
2232ΔFatheree M W
2237ΔWehtje D C Mrs ©
N Page intersects
2306ΔWashington Mamie Mrs
2307ΔMankertz Barbara Mrs
2313ΔBell Clarence
ΔCuie John
2316ΔColeman Perry ©
2317ΔSingleton Leola Mrs
ΔWashington Henry
2323ΔMcDaniel Mose ©
ΔMarshall L E
2404 **Vancouver Apartments**
Costain Estelle
Costola Grace Mrs
ΔCox Frances Mrs
ΔDrake E T Mrs
ΔGreen Bertie Mrs
Gruber Ella Mrs
ΔGustafson Winnie Mrs
Koehler Eunice
Koriath Gustav
ΔMitchell Helen J
ΔRoll J J mgr
Simonis H A Mrs
ΔSolberg C W
Spady Tillie Mrs
Thurston Mary Mrs
ΔWieprecht H A
ΔWilber D J
Williamson O E Mrs
Wolf A V Mrs
ΔYeoman Freida F
2405ΔMickles L C ©
2413 Flitcraft Vaughn ©
2416ΔPierce Helmer ©
2417 Horney Eli
ΔMills J R ©
2507 Caldwell Alfd
Herzog Peter
Nichols F F
ΔParker L W Mrs
Sanders W M Mrs
Tostenson T A
Williams Goldie Mrs
Zysset S F ©
2514 Autocraft auto body repr
2520ΔCity Body & Paint Shop auto pntrs
N Russell intersects
2607ΔHarris W L auto pntr
ΔHerlein F B auto body repr
ΔRussell Truck & Car Mtce Serv
2621ΔRobertson W C
2623 Storms R E
2627ΔRenfrow P W
2629 Vacant
2633ΔRoberts O F Mrs
2651ΔOre Rug & Mattress Co uphol
N Knott intersects
2707ΔAvritt Allen auto repr
2716ΔLee Howard ©
Lee-U-Rent trailers
2722ΔLacer B F ©
2728ΔMcConley Wm
2732ΔClinton N L ©
2733ΔPearson H L Mrs ©
2737 Whiteley Myrtle Mrs
2740 Eaton Alex ©
2749 Whiteley Auto Serv gas sta
N Graham intersects
2813ΔBeson Robt ©
2816 Zion Hill Ch of God in Christ
2821ΔWilliams O B Rev ©
2833ΔLove D C ©
2837ΔHoefer C W ©
2842ΔDavison G R ©
2850ΔRichardson A L ©
2851ΔDevlin E E ©
N Stanton intersects
2933ΔShannon Viola Mrs ©
2941ΔPointer H E ©
2943ΔHackney A F
N Morris intersects
216
3017 **Apartments**
ΔPendergass D G
ΔStewart L R
ΔWeisenberg E C
3018ΔServen Forrest ©
3022ΔHill Benson
3023 Feuerstein Walter ©
N Monroe intersects
3103 Hauser M H
3111ΔRobinson Harry
3116ΔEmmons E P
ΔVan Domelin G J ©
3117ΔWoods W H ©
3121ΔVoth I G
3129ΔOverholts L E ©
3138 Central Methodist Ch
N Fargo intersects
3213ΔMills T J ©
3217ΔMeints H R
3227 Morelli Loreto ©
3233 Weston Claude ©
N Cook intersects
3302ΔCook's Auto Serv gas sta
3303ΔSorensen O P ©
3307 Vacant
3321ΔWestern Dairy Equip Co Inc
3322ΔWeitzel P H
3328 **Ivy Apartments**
ΔAnderson Helen Mrs
Harris Violette Mrs
3333ΔDay S R ltg equip
N Ivy intersects
3407ΔOpportunity Tavern
3409-11ΔPhillips Bros Furn Exch used furn
3423 Campagna R F
ΔPhillips H C
3441ΔRalph's Serv gas sta
N Fremont intersects
218
3509ΔD & L Serv Sta
3514 Rosen S D drugs
3517 Tavern Barber Shop
3523-25 Vacant
3530ΔBenny's Olympic Room
3531ΔMcDermaid A M
3537 Vacant
3605 Bledsoe Lucius ©
3608 De Laet Leone Mrs
Luckado L W
3614ΔKerchal E R © auto repr
3615ΔTerry Stanley ©
3625 Vacant
3633ΔCook S L
Pearlburg Albert ©
N Beech intersects
3717 King S H ©
3724ΔTite F W ©
3725ΔJoe J L ©
3734ΔMahone L D ©
3735ΔBelecz C M ©
3802ΔHolladay O E ©
3805ΔHatley R R ©
3808ΔRoberson D H ©
3809ΔKaiser C G

TP	Adjoining	Source
-	✓	R. L. Polk Co. Publisher

WILLIAMS AVE 1950

"ON THE JOB" 365 DAYS EVERY YEAR

WILLIAMS AV, N—Contd
2054Δ Proctor W H ⓪
N Tillamook begins
NE Tillamook begins
2101Δ Plummer H C & Co real est
2115Δ Neighborhood Shopping Center
2124Δ Portland Lounge & Chair Co
2127 Winston C J ⓪
2141Δ Acme Mtl Wks Inc
2142Δ Bryant M E Mrs
2156Δ Portland Lounge & Chair Co
N E Thompson begins
2201 Vacant
2207Δ Berg Georgia Mrs
Cruise B J Mrs
2219 Pentecostal Ch
Scott S P Rev
2222Δ Nash H L Mrs
2242 Averitt L C auto repr
2249Δ Palmer Ann Bakeries Inc ret & whol
N Page begins
2302Δ Holts Sebit ⓪
2312 Hall J T
Δ Sims Avery ⓪
2322 **Thistle Apartments**
Δ Brockman E J
Demert Cath M nurse
Fenser Geo
Foord D G
Hurt C F
Katsel Clarence
Kavern Frank
Δ Low Mary Mrs mgr
Δ Nelson G W
Parrett G H
Pedersen Marion Mrs
Pederson Helen Mrs
Putzel Albin
Segulia Agnes
Δ Tilliou Muriel Mrs
Tracey E M Mrs
2327 Staeger Adolph ⓪
2333 Barber Josephine Mrs
Goren J W
N Sacramento begins
NE Sacramento begins
2407Δ Randolph G A ⓪
2413 Keef Geo ⓪
Δ Wash Philip
2416Δ Robinson Transfer & Stge Co Inc
2502Δ Nuspred Foods Co Inc mfrs
2504 Porters Club
2509 C & L Fish Mkt
2517Δ Cathay Grocery
2518 Self Serv Laundry
2519Δ Loveng Berger beer parlor
2520 Vacant
2521 **De Lair Apartments**
Δ Alford Webster
Backman C H
Δ Bennett A F
Δ Brown H R
Brown J B
Brown Ruth Mrs mgr
Crow F L
Fulluriler W G
Groves Jos
Groves Jas
Δ Lematta W G
Leurs R W
Δ Lundquist Joyce Mrs
Maine S J Mrs
Δ Martin D H
Δ Moen J H
Δ Otte E J
Δ Rackliff O B
Read J H
Δ Swasey Ora D
Δ Tamiesie G W phys
Δ Tierney Dorothy Mrs
Δ Wegener Mary Mrs
Δ Webster C J dentist
2529 Personality Beauty Bar beauty shop
2531Δ Citizen's Fountain Lunch
N Russell begins
NE Russell begins
2600Δ Chinese Kitchen restr
2606Δ Midway Bargain Center used clo
2612 **Miller Apartments**
Anderson Walter
Burns Melvin
Holtcamp Leonard
Hood Jos
Knapp Marie Mrs
Lucurgus Lygustur
Marsden Sarah Mrs
Newman Otto
Parker Roy
Roberts Betty Mrs
Shnell Frank
Sutton Patk
Δ Thomas C W mgr
Trumbley Leo
Whittey Herman
Yearington Robt
2616Δ Boston Store The dry gds
2619Δ Furniture Exchange
2620Δ Red Front Poultry Mkt
2626Δ Bollinger The Shade Man mfrs
2629Δ Fennings Bakery
2630Δ Hemmerling H F
Meskel John
Δ Midway Grocery
Taylor Frank
2633Δ Midway Meat Mkt
2636 Clark G W auctioneer
2639 Geenty R D
Δ Laborlite Mfg Co clng compound mfrs
2640Δ Ideal Elec Co contrs
2642Δ Duvall Mary Mrs women's clo
2643Δ Hooson Hdw
2646Δ Hunter's Baby & Gift Shop
Hunter L M Mrs
2647Δ Jossy & Grover Co whol toys
Δ Wiester Frank E Co whol bicycles
2650 **Apartments**
Akerill Zada Mrs
Crawford I J
Davis G H
Δ Edwards D C
Δ Farrell J R
Roppe Alvina Mrs
Smith E M Mrs
2651 **Williams Rooms**
Schneider Mary mgr
Swap E W dentist
2652-56Δ Williams Avenue Variety Store
2653Δ Associated Clnrs
Lee K H
2657Δ Chuck's Mkt meats
Δ Popma J O gro
N Knott begins
NE Knott begins
2702 St Vincent de Paul Soc (used gds store)
2703 Vacant
2706Δ **Lee Apartments**
Anderson G K
Conley H A
Creamer Kath Mrs
Fears D B
Holden C V
Kuhn Wm
Lacey F P
McCall D J
McCulloch Harry
Maloney A E
Parke W G
Schneider John
Schneider Nick
Smith M E Mrs
Δ Spinney Earl mgr
Turner O C
2707 St Paul Church of God in Christ
2710 Vanek F C shoe repr
2711 Vacant
2713Δ Amalgamated Newspapers
Δ East Side Post newspaper
Δ Hawthorne Enterprise newspaper
Δ Peninsula Herald newspaper
Δ Rose City News newspaper
Δ Sun The newspaper
2714 Hanna John radio repr
2716Δ Western Furnace Co
2722 Vacant
2717Δ Consolidated Press printer
2726 Vacant
2742Δ White C A ⓪
2746Δ Perry H S ⓪
2751Δ Plmbg & Htg Eng Co
N Graham begins
2802Δ Albina Lbr Co
2805Δ Blessed Martin Day Nursery
2821Δ Sahli S S
2825Δ Schiller L J Mrs ⓪
2826Δ Zeller A R Co
Δ Malm J S Mrs
2827 Vacant
2829Δ Curry Tlrs & Clnrs
2833Δ Harman's Furn & Uphol
2829Δ Curry Tlrs & Clnrs
Δ Bishop A R
Clynes J F
Cumminsky L P
Green Ruth Mrs
Lindsey Roy
Robinson G H
2831 **Apartments**
2842Δ Carter's Ships Radio Serv reprs
Diel Margt M
2847Δ Manning Bros Garage auto repr
2848Δ Rydman Bicycle Store
2860Δ Mehren Dorothy M ⓪
N Stanton begins
NE Stanton begins
2901 Dawson Park
2910 Chuch of the Immaculate Heart of Mary
2926Δ Wallace Michl Rev
2936Δ Blair Edith Mrs
N Morris begins
NE Morris begins
216
3006Δ Reinke L W
3007Δ Bingo Detergent Co uphol clnrs
3013 Vacant
3016 Smith J E gro
3017Δ Curran C G Mrs ⓪
Heffernan C V
3018Δ Bolles Monte
Δ Kiefel Adam
Δ Thiel F J jr
Trudeau C L Mrs
3026 Rader Peter
3028 Vacant
3030Δ Hergert Kenneth
3031Δ Hickok E B Mrs ⓪
3032 Vacant
3037 Vacant
3038 Jackson E E Mrs
3039 **Menefee Apartments**
Δ Kudrna W J
Long E B
Δ McMilan D P
Roberts David
3041 Vacant
3042 Thompson H T
N Monroe begins
NE Monroe begins
3108 Johnson Elihue
Δ McClain Laren ⓪
3115 Mornng Star Baptist Ch
3116 Vacant
3117Δ Boullon Armando
Cage Stanley
Cole J C
Δ Johnson B T Mrs ⓪
Sweet O L ⓪
3122 Butler Maggie Mrs
Harris M H Mrs
Holliday Bertha Mrs
3131 Jones L M Mrs
N Fargo begins
NE Fargo begins
3203 Arctic Food Lockers
Δ Magnus J S gro
3207 Fisher Drug Store
3211 Fleming R T auto accessories
3217Δ Owen-Knowles Co bldg contrs
3225-27 Iris Laboratories Inc cosmetic mfrs
3233Δ Wlightman Geo E Co chemi mfrs
3237 Vacant
N Cook begins
NE Cook begins
3300 Hnshaw Printing Co
3303 Vacant
3306Δ Suppe C P repr shop
3307Δ Portland Camellia Nursery
3308 Leer Alta Mrs
Δ Neal Thos
3310Δ Little Cafe The
3314Δ Jolly Roger Cafe The
3316 Vacant
3322 Taylor C J
3323Δ Sherfield G G
3331 Vacant
3333 Vacant
3334Δ Best Mfg Co venetian blind mfrs
3337 Vacant
N Ivy begins
NE Ivy begins
3431-37Δ Fremont Mkt & Gro
3433Δ Herold W R
Δ Schroeder R M
Thompson H A
3439Δ Stewart's Clnrs & Dyers
3440Δ Jack's Super Serv gas
3441 Auston L M Mrs
3443Δ Fawcett Jack
3447Δ Murphy's Tavern
N Fremont begins
NE Fremont begins
218
3508Δ Quality Products Co toy mfrs
Rudd R G Cbt Shop
3516Δ La Violette V J ⓪
3525Δ McKenna C A Mrs ⓪
Δ Newbury W F
3534 Glines R B
3536Δ Haugen H M ⓪
3537 Jones Helenor Mrs
3539Δ Sayles E R
3601 Vacant
3605Δ McLoughlin A K Mrs
3606Δ Keene Isabel C ⓪
3613Δ Kuehnert C L ⓪
3616 Kauffman Rosa M
3617Δ Van Bramer H J ⓪
3622Δ Williams Phillip ⓪
3628Δ Slaughter E P Mrs ⓪
3629 Vacant
3633 Vacant
3634Δ Gas Furnace Serv Co
3635Δ Goosfield D M
Δ Helzer E M Mrs
Krugen L M
Δ Mason B G
Δ Mason E A
3637 Vacant
N Beech begins
NE Beech begins
3700Δ Peterson E F ⓪
3703 Michael E G gro
3707Δ Genie Studio
3709Δ Brill John
Δ Finan J R
Kramasz S C
3714Δ Hood M R Mrs ⓪
3715Δ Denney D B Mrs ⓪
3721Δ Brown G A ⓪
3722Δ Michael I E ⓪
3727Δ Michael F O ⓪
3728Δ Howe D W Mrs ⓪
3733Δ Cisler Jack ⓪
3736Δ Teifel Fred ⓪
3807Δ Houeland L A ⓪
3808Δ Sharp & Dohme pharmaceuticals
3817Δ Bormet E O ⓪
3829Δ Brown E M
3837Δ King's Tavern
N Failing begins
NE Failing begins
3902 Vacant
3905Δ Kreutz V C uphol
3907 Weitzel John
3913 Carter E F
Hawes Ila Mrs
3917Δ Williams Avenue Radio Serv
3919 Stevens R R Mrs
3922Δ Atmoray Ozone Generators
3924Δ Cox V E
Δ Lundgren B A
3927 Willy Gid ⓪
3928 Vacant
3935Δ Homelite Carp pumps
3936 Patterson Donald ⓪
3939 Bowen M J saw filer
3940 Staley J M Mrs ⓪
3945 Mayer A L auto reprs
3952 Starr L L ⓪
3955 Mansley M E Mrs ⓪
3963 Union Baptist Ch
3965-67 Vacant
3968Δ Portland Cleaning Wks
3979Δ Shepler Refrigeration
N Shaver begins
NE Shaver begins
4004 Moran L H gas sta
4005Δ Diesel Serv Unit Co
4018 Cook H E
Δ Norris F W
Schanaman Geo
4023Δ Busch R A ⓪
4025Δ Gasiorowski P J ⓪
4026Δ De Luxe Upholstering Co
4037Δ Stuart F C
4038Δ Junkert Fred ⓪
Δ Wohnath Emil ⓪
4039Δ Dulaney H E
4047 Crary F O
4048Δ Neuman Karl ⓪
4051Δ Gary J T ⓪
4052Δ Evans J R ⓪
Δ Stitt Gertrude M
4056Δ King J L
4072 Elliott M A Mrs
4073 Vacant
4074 Johnson H J ⓪
4078Δ Jennings Gro
N Mason begins
NE Mason begins
4116Δ Baracco E T ⓪
4117 Schnell Marie Mrs ⓪
4123Δ Ingram B E
4124 Christiansen G S
Δ Peterson B T
4125Δ Lee J J ⓪
rear Δ Norvalle F M
4135 Bennett Alfd
Fournier D L
Harvey B A
Δ Moore G E
Δ Ridenour A R
Δ Simonsen Henry
4206 Spillers R C ⓪
4214 Dean's Better Candies mfrs
4222Δ Bargain Spot gro
Sterkel Henry
4224 Rose City Club of The Deaf
4228Δ Bloop-Bleep Tavern
Giffen John
4233 Carroll C E
Δ Chin Gay
Δ Cope R M Mrs
Δ Davis Alaphare Mrs
Fowler V D
Krebs D F
Δ Vandelinde Opal Mrs
4234Δ Tol Walter ⓪
N Skidmore begins
NE Skidmore begins
220
4301 Papus Gust
4306Δ Gaittens Plmbg & Htg Serv
4309 Grover M M
4312Δ Atlas Sht Mtl Wks
Δ Lusher Roofing Co
4317Δ Beckelhymer Arth
4327 Vacant
4407Δ Ireland F C ⓪
4415 Holmes V W ⓪

TP	Adjoining	Source
-	✓	R.L. Polk Co., Inc.

FLINT AVE 1940

FLAVEL, SE—Contd
6635 Wallace Albert L
SE 67th av, SE 68th av and SE 69th av intersect
cor SE 69th△Lauber Adolf A ◎
SE 70th av intersects
cor SE 70th Goughnour Edw F
7035 Greenig Lillian Mrs ◎
7036 Vacant
SE 71st av intersects
7105△Schaefer Edw A ◎
SE 72d av intersects
7515△Munro Forest G ◎
SE 76th av intersects
7630 Strunkeit John
7705 Mills Melford D
7718 Vacant
7820 Srote Elmer C ◎
8002△Cundari Frank ◎
SE 82d av intersects

FLINT AV, N—Fr 253 N Broadway n, 2 w of N Williams av
1726△Willamette Hauling Co Inc
N Hancock intersects
1936△Erickson W C Mrs ◎
Fox Alfd
2002 Lundberg Martin ◎
2007△Zander Henry D ◎
2017△Englund Everett H
2025△Howell Robt B ◎
2036 Allara Maxwell F
2037△Storz Chas W ◎
2050 Selberg Gunard F ◎
N Tillamook intersects
2124 Lorenz Bros whse
Cann & Gray whse
2130 Coffelt Marvin D whse
2142 Campeau Jos P cbtmkr
2148△Campeau Jos P ◎
2150 Storer W Fred
2202 Swanson Peter E ◎
Sims Jas M
2203△Suitor Anna M Mrs ◎
2205 Vacant
2207 Ottman Clifford A
2209 Sauer Edwin
2213△Paque Frank J
2216 Kloberdance John
2226△Paulsen Fred H
2227△Lohr Wm ◎
N Page intersects
2306 Emmott Walter
2307△Adams Ralph S
2310 Miller Alta B Mrs
2315△Adams Roof Co
2316 Kenny Blandina C Mrs ◎
2321 Grubb Merle M
2323 Lindbergh Avard M
2326 Shearer Fred & Sons whse
2327△Coble Frank I ◎
2329 Jacobson Frank E
2404 **Apartments**
Callison Walter
Nelson Gustav W
Redick Cecile
Shintaffer Fred E jr
2428 Bergstrom Harry H ◎
2506 Kimmell Margt L
N Russell intersects

FLORAL PLACE, NE—Fr 3357 E Burnside n
7△Mellish Fred C ◎
10△Swan Peter ◎
26△Conyard Jos W ◎
27△Sechtem Fred J ◎
NE Couch intersects
111△Bishop Fred E ◎
133△Finkbeiner Earl A ◎
NE Davis intersects
341 Vacant
NE Flanders intersects
406△Hammond Herbert S ◎
414△Toye Zenas A
424△Ryan Robt W ◎
425△Barnickel Albert E ◎
434△Millspaugh R Clark
435△Wilkinson Gordon C
444△Foster Saml B ◎
445△Blosser Harold L ◎
454 Smith A P ◎ bldg contr
455△Simms Leon C ◎
464△Werschkul Leslie J ◎
465△Shirk Euell C ◎
NE Glisan intersects
515△Bradfield Chas F ◎
516△Velton Wm H
525△Rebstock John G
526△McGlenning Hector A ◎
535△Tulley Arth E ◎
536△Durkee John C ◎
Price Carl O
544△Daly John E ◎
545△Minsinger Chas E ◎
607△Kuvensky Jos H ◎
608△Mihalcik Andrew J ◎
615△Kvernland John T
618△Lamont Jas M ◎
625△Cutler Allen D ◎
626△Shuey Paul ◎
635△Conover Arth M ◎
640△Hammer Ernest W ◎
NE Irving intersects
721△McCutchan Edith B Mrs ◎
728△Johnson Melvin L ◎
738△Pratt Forbes B ◎
748△Cummings Edw W
755△Stott Claude ◎
756△Pool Augustus C ◎
Dorr Harry K
810△Abendroth Albert G ◎
818△Dalrymple Sterling L
Schilling A Co whol gro
829△Pomeroy Hal H ◎
830△Lawson John B W ◎
839△Canfield Alfd C ◎
840△Landon Philip H
847△Jenne Eldon I ◎
850△Christenson Carl M ◎
905△Silverman Jacob S ◎
906△Sealy Eileen R ◎
916△Garside Wallace G ◎
926△Wire Frank B ◎
936△Preston John L
942△Boelens Geo J ◎
NE Imperial av intersects
1019△Baccrich Geo F ◎
1020△Ballingall Jas M ◎
1030△Jackson Sophia Mrs
1031△Thomas Harry J ◎
1040△Busch Edw J
1050△Clerin Gustavus P
1060△Hansen Arth ◎
1070△Hill Harry H ◎
1080△Lilly Frank L ◎
NE Hassalo intersects

FLORAL PLACE, SE—Fr 3357 E Burnside s
21△Lansinger John M ◎

FLORIDA, SW (South Portland) —Fr 6801 SW Macadam av w
0634 Kruger Otto E
0614 Fredricks Kenneth E
0607 Elgin Bertha M Mrs
0604 Buckner Eug
0601 Vacant
0550△Herzberg Paul J ◎
0536△Nagle Geo C ◎
0533 Wilkerson Julian W
0530 Helms Earl O
0522 Ferrera Enrico A ◎
SW Virginia av intersects
0421 Jones H Paul ◎
0415 Murty Anna R Mrs
0402△Demke Ernest C ◎
0344△Schuler Fay Y Mrs ◎
0341 McGann Jas W
0335 Heywood Herbert J
0326 Vacant
0324 Eicholtz Pearl Mrs
0315△Hannaman Ida H Mrs ◎
0247 McCarthy Martha Mrs ◎
0206△Zumwalt Chas W ◎
SW Corbett av intersects

FLOWER, SW—Fr 5701 SW Macadam av w
0419 Way Susan Mrs
0409 Campbell Wm
0401 Stone Francis E
SW Hood av intersects
0334 Neal Ralph L
0333 Titus Wm O
0323 Stuart Wm W
0322 Passmore Howard N
0317△Koeneke Perry M
0304△Clegg Hattie M Mrs ◎
SW Kelly av intersects
0236△Multnomah Metal Co fcty
0224 Prink Dwaine O
0214 Hefter Anna Mrs
SW Corbett av intersects

FORD STREET DRIVE, SW (Carter's Add)
SW Market St dr intersects
1615 Vacant
1765△Lewis Robt J ◎
SW Canyon rd intersects

FORTUNE AV, N—Fr 6205 N Lombard n
N Lovejoy intersects
7802 Bunnel Ernest W
N Houghton intersects
8919△Quay John C ◎
8952 Moore Clarence S
N Hudson intersects
9012 Keefe Wayne J
9026△Leary Danl C
9038△Gotcher Wesley W ◎
N Westanna av intersects
9221 Vacant

FOSS AV, N—Fr N Winchell n, 2 w of N Chautauqua blvd
7916 Bonham Minnie F Mrs
7920 Jones LuRay C ◎
8010△Roles Delmer ◎
8027 Vacant
8107 Loby John G ◎
N Kilpatrick intersects
8217 Cummins Chas V
8218 Hipes Louise M Mrs
8236△Swanson Arth W ◎
8247△Holcomb Harold B ◎
8314 Kellogg Minnie Mrs ◎
drsmkr
N Houghton intersects
N Willis blvd intersects
8919 Hamlin Kenneth E ◎

FOSTER ROAD, SE—Fr Powell blvd at SE 50th av se
4932△Katzky Wm F drugs
4934-38△Milo's Cut Rate Grocery & Market
4938A△Beatty Clifford R chiropractor
△Yunker Andrew E dentist
Luger Wm
Welr M E Mrs
4942 Creston Radio Service
4944 Miller Lawrence shoe repr
4950△Elliott Roy R auto repr
SE Lafayette intersects
5041 Vacant
SE 51st av intersects
5100△Weber W F & Co uphols
5134△Foster Cleaners
Brendel Mark F
5136△McDonell's Grocery
McDonell Chas A
5154△Emerson Wm B gas sta
SE 52d av intersects
5204 Monaghan Jas ret prod
5213 Ervay John F
5224△Taber Wm P ◎ dentist
5226 Vacant
5230△Creston Bakery
Davis John A
5234△Evans Helen M beauty shop
5236 Zumwalt Shirley barber
5238-40 Multnomah County Public Welfare Com
SE Bush intersects
5302 Vacant
5305 Foster Tavern beer parlor
5308△Amato Ralph tlr
5321 Jette Jos A garage
5324-26 Vacant
5338 Foster Geo F vulc
5339△Armstrong W O 2d hd gds
SE 54th av intersects
SE Francis av intersects
5402△Ditto Clinic phys
5412 Ditto Johnson F ◎
5427 Watkins Chas restr
5429 Walker Richd L barber
5431-33 Vacant
5435 Vacant
5511△Turpin Richd R tires
5512 Ames Theatre
5514 Harvey Raymond C confr
5515 Ciarlo Vincent shoe repr
5516 Vacant
5517 U S Post Office sub sta No 28
5518 Vacant
5522 L & M Tavern beer parlor
5529 Morlan Geo A Plumbing & Heating Co
5533△YMCA (South East Branch)
5537 Eave Wilson H gro
SE 56th av, SE Center intersect
5606△Monte's Mfg Co furn

TP	Adjoining	Source
-	✓	R.L. Polk Co., Inc.

GANTENBEIN AVE 1940

7570△Swartwood Henry M
7575△Hawken Halbert B ◎
7575A Coles Herbert M ◎
7516△Ward Roy A ◎

FULTON PARK PLACE, SW—Fr SW Fulton Park blvd at SW Hood av s
SW Custer way intersects
7616△Ward Ray A ◎
7624△Conrad Theo D ◎
bldg contr
7634 Entwisle T E pntr

GAINES, SW — Fr 3701 SW Moody av w
SW Macadam av intersects
0410 Miller Paint & Wall Paper Co fcty
SW Hood av intersects
0324 Davidson Harry L
Mackey Vern H
0322 Vacant
0321 Jones Arth C
0320 McLean Arth D
SW Kelly av intersects
0216△Doran Alice M Mrs ◎
0215△Martinson E Harold
SW Corbett av intersects
123△Robinson John E
129 Buckley Charlotte M Mrs
135 Heim John ◎
se cor△Portland Medical Hosp
SW 9th av ends
909△Deets Clarence L ◎
918△Venohr Waldo H ◎
924 Swygert David L ◎
925△Cook Alfd L ◎
927 Platt Hal H
931 Bendtsen Maud Mrs
934 Trudeau Howard P
1016 Vacant
1025 Vacant
SW 11th av intersects
1122△Dean Lee ◎
1127△Wooliever Francis J
1135△Lund Theo M
SW 12th av intersects

GALE, SW, (Council Crest)
SW Mount Adams dr intersects
3500△Tyler H R King ◎
3503 Vacant

GAMBRINUS AV, NW (Officially NW 23d pl)—Fr 2351 W Burnside n
61 Vacant
NW Westover rd intersects

GAMMANS PLACE, N—Fr 7338 N Wilbur av w
2615△Bates Jas P ◎
2625 Huffsmith Alfd E
2635△Bartlett Kenneth M ◎

GANTENBEIN AV, N—Fr 221 N Hancock n
1916 Dougan Hammond Construction Co whse
1922△Rogers Clifford H ◎
1936 Patterson Wm R
2012△Zander Mary H Mrs ◎
2022 Rogers Clarence B ◎
2032 Case Donald R
2042 Huff Ervine W
N Tillamook intersects
2218 Simpson Louise M Mrs ◎
2228△Janson Knut B ◎
N Page intersects
2317 Vacant
2321 Watts Jas
2323 Taylor Odret D
2327 Randolph Gillespie A
2407 Johnson Thos
2413 Schwalbach Hans A ◎
2419 Hammond Thos H
2427△Sturm Frank L ◎
2507△Furniture Products Mfg Co
N Russell intersects
2622△Butcher Bros Co furn mfrs
2627△Smock Carl M
2628△Brown Wm J ◎
2632 Kennedy Ray L
2633 Shintaffer Fred E
2635 Griffin Winnie M Mrs
2639△Clark Sylvester H
2651 Neidigh David M
2653 Brown Hudson W
N Knott intersects
2703△O'Meara Patk C ◎
2713△Panhorst Ralph E ◎
2720 Vacant
2723 Boyd Jos E
2726 Paque A E Mrs drsmkr
Robinson Howard L
2732 Orr Chas E
2739 Pfeifer Matthew A
2749△Cieminski Thos W ◎
N Graham intersects
2816 Steepy Willis I
2817 Forbes Presbyterian Church
2826△Sandine Eric G
2827 Emanuel Hospital Nurses Home
2830 Weitzel John H
2833 Emanuel Hospital Nurses Home
2836 Costanzo Louis M
2842 Kennedy Arth
N Stanton intersects
2912△Inlaid Hardwood Floor Co
2922 Groves Herbert D ◎
2923 McEntee Vincent D ◎
2930 Carter Geo E
2931 Lindsay John J
2932 Halsey Clara M Mrs
2934 Hall Susan Mrs
2936 Moore Jas D
2939 Meadows Albertina Mrs
2946△Dombrowski Bruno ◎
2947 Feicht Edw I ◎
2953 Whaley Fendel S
N Morris intersects
3008 Vacant
3016△Golik Frank V ◎
3022△Heim John E
3028 Dailey Rose Mrs
N Monroe intersects
3100△Cummings Walter D
3102 Sippola Ida K Mrs ◎
3104 Nelson Lyman P
3106 Hall Donald E
3110 Rus Mildred C Mrs
3116△Price Vicie Mrs ◎
3127 Feuerstein Edw R
3138 Clayson Edw J ◎
3141 Vacant
3151△Johnson Arth T ◎
N Fargo intersects
3212 Weitz Jack
3216△Gette Valentine J
3217△Bird Walter G
3222 Williams Sterling G ◎
3229△Froude Gustave A ◎
3247 Vacant
N Cook intersects
3316 Yochim Rochus R ◎
3320 Galvin Anthon T
3328 Lynn Irma N Mrs ◎
N Ivy intersects
3406 Holweger Herman
3410 Campbell Carl E
3422△Kouf Chas M
3427△Bowles J S ◎ bldg repr contr
3428 Detlof John ◎
3436△Klintberg Arth E ◎ bldg contr
N Fremont intersects
3514 Dueber Josephine E
Casey Antoinette C Mrs
3517 Garnette Ida Mrs
Jacobson Ralph E
3523△Damkaer Carl C
3526△Anderson Henry ◎
3538 Stone Chas R ◎
3539 Larson Ludvig O
3606△Gibson Hazel
Day Frank
3617△Connolly John ◎
3618 Freeman Wm M ◎
3624 Swanson Oscar V ◎
N Beech intersects
3715△Bergh Aug ◎
3718△Webster Ora M Mrs ◎
3726△Baker Wm A ◎
3736△Matcovich Sidney J ◎
3804△Routtu Abr A ◎
3812 Doane Wilmer F ◎
3820△Mackie Wm P ◎
3821 Stranahan Jesse C ◎
3828△Moore Sarah E Mrs ◎
Sowell Hersel D
3829△Long Mary Mrs ◎
3836△Bloch Jos A ◎
3837△Dodge Sophia ◎
N Failing intersects
3907△Nelson Lena Mrs ◎
3916 Vacant
3917△Bain Lewis V ◎
3927△Jenkins Benj F ◎
3935△Wiebold Henry M ◎
3936 Thompson Jas C ◎
3943△Barnes Kathryn A Mrs
3945 Jensen Augusta Mrs ◎
3946 Bucknum Sherman H
3953 Sinnott Edw ◎
3956△Desiata Angela Mrs ◎
3966 Bloom Albert
3976△Torker Jas E
N Shaver intersects
4013△Stabenow Arth H ◎
4024△Jolly John ◎
4025 Geist Conrad ◎
4036△Detloff Henry J ◎
4037 Johnson Andrew ◎
4045△Caspary John J
4046 Mandell A Emil ◎
4056△Dudley Anna L ◎
4057 Collison Geo F
4065△Kelly Ellen Mrs
4066 Thompson Albert L
4073△Sorenson Christian J ◎
4074 Runge Louise M Mrs ◎
N Mason intersects
4103 Nichols Wm W
Colomba Josephine Mrs
4116△Gabriel Lloyd W ◎
4117△Baker Wilbern A ◎
4125 Vacant
4133△Colson Harry M ◎
4136 Yerke Hugo A
4206△Johnson Erik H ◎
4207 Vacant
4216△Voigt Wm A ◎
4217 Peters Conrad ◎
4222 Ross John E ◎
4227 Krieger Christina Mrs
4228 Potter Dan
4235 Hepburn David ◎
N Skidmore intersects
4305 Vacant
4317△Hewitson Mary F Mrs ◎
4326 Vacant
4327 Eckert Leon ◎
4405△Clodius Peter F ◎
4406 Majek John W ◎
4414 Sutherland Ella F Mrs ◎
4417△Houck Mary L Mrs ◎
Brown Frances I Mrs
4427△Hoover Doral L
4507△Erikson Eric A ◎
4515△VanDomelen Geo J
4525 Trebelhorn Jacob H
4530 Bennett Erna F Mrs
4535△Romanski Lawrence M ◎
N Going ends
4607 Wolf Carl A
4628 Korn Leander W ◎
4643 Kaiser Benj
4644△Wigton Martin K ◎
N Blandena intersects
4705△Hamm Eliz Mrs ◎
Lovejoy Harry M
4716 Irwin Geo W

FREIGHT PREPAID 100 MILES

TP	Adjoining	Source
-	✓	R.L. Polk Co., Inc.

GRAHAM 1940

608△Sattler Martin ◎
615 Burchell Russell D
632 Miller Michl ◎
635△Hulme Robt R ◎
NE 7th av intersects
704△Viaene Alice M Mrs
735 Ware L A ◎ bldg contr
736△Young Rose R Mrs ◎
738 Metcalf Dale J
NE 8th av intersects
806△Ebbert Bertha Mrs ◎
807△Matthies Margt Mrs ◎
814△Whitehead Chas R ◎
815△Watkins C Earl ◎
836 Hughes Robt B ◎
NE 9th av intersects
902△Belcher Fred
907△Brill Edw C ◎
937 Schimpf David ◎
NE 10th av intersects
1004△Newell Hiram E ◎
1014△Holts Alfd W ◎
1025 Lofquist Karl
1032 Trout John A ◎
1035 Krieger John A ◎
NE 11th av intersects
1108△Wynkoop Wm A ◎
1111 Schreiner Geo R
1122 Minor Jas E ◎
1132 Morris M Eliz Mrs ◎
1133△Meisner Henry ◎
NE 12th av intersects
1207△Henke Albert F ◎
1216△Lancaster Roy P ◎
1223△Beach Lewis J ◎
1232△Johnson H T Mrs ◎
NE 13th av intersects
1303△Frey Bolette Mrs ◎
1306 Hansen Max P ◎
1311△Redmond John B ◎
1315△Watson Edw A
1316△Montgomery Allen K ◎
1324△Erdman R C bldg contr
1325△Rogers Walter ◎
NE 14th av intersects
1405△Davis Luther E ◎
1414 Rady Carl
1415 Christensen Clarence
NE 14th pl intersects
1455△Hubbard Barbara L ◎
1465△Kelleher Danl I ◎
1466 Griggs Harry S ◎
1473△Smith Clyde T ◎
1483△Dibb Jas H ◎
NE 15th av intersects
1515 Vacant
NE 16th av intersects
1606△Wilber Edith M ◎
Donelson Charlotte W Mrs
1612△Haffenden R F music tchr
1615 Martin Kath Mrs
1623 Boyd Carl ◎
1633△Green David L ◎
1634△Rinehart Guy S ◎
NE 17th av intersects
1706△Wikoff Andrew C ◎
1714△Lake Clarence C
1722△Williams Nellie L Mrs ◎
1734△Starr H A ◎ cement contr
NE 18th av intersects
1806△Rogers Walter J ◎
1831 Bowerman Julia L Mrs
NE 19th av intersects
1905△Smith Martin L ◎
NE 20th av, NE 21st av, NE 22d av, NE 23d av and NE 24th av intersect
2405△Mitrovich Marko R ◎
2406△Lund Walter H ◎
NE 25th av intersects
2505 Bradley Mattie H Mrs ◎
2515 Campbell John W
2526△Morrow May M Mrs ◎
NE 26th av intersects
2624△Trubey Melvin J ◎
NE 27th av intersects
2726△Williams Edgar E ◎
NE 28th av, NE 29th av intersect
2916△Barde Lipman B
2926△Schulpius Wm C
2936 Duncan Kenneth R
NE 30th av intersects
3007 Gulan John P ◎
3015△Crane Grace M Mrs ◎
3027 Bunte Chas G ◎
NE 31st av, NE 32d av, NE 32d pl, NE 33d av, NE 34th av, NE 35th av, NE 35th pl and NE 36th av intersect
3626△Blakeslee Frank C
NE 37th av, NE 38th av, NE 39th av, NE 40th av, NE 41st av and NE 42d av intersect

GOING COURT, N—Fr 4615 N Colonial av w
1620 Wicks Wallace D
1621 Vacant
1627 Miller Henry G ◎
N Concord av intersects
1711△Teppola Arth B
1742 Look Elsie J Mrs ◎
1823△Hornby Cath Mrs ◎
N Denver av intersects

GORDON, NW (Blythswood)

GRAELL DRIVE, SW (Council Crest)

GRAHAM, N—Fr 2746 N Williams av w
20△Bond Jas W
Griffin Sedenia Mrs
Horn Carl
McGill Bruce
23 Rasmussen Peter T
Badgley Ellen H Mrs
31△Spindler Arth
36 Johnson Fred A
106△Lindberg Helmer V ◎
110 Hoefer Chas W
111△Riddick Elbert D Rev
122△Winters Harold L
Smith A Grant phys
N Vancouver av intersects
217-23 Vacant
228 Mueller Frank P ◎
229 Pullman Matilda J Mrs ◎
237△Haglund Gust C ◎
240△Lee Chester A
N Gantenbein av intersects
322△Pfeifer Aug ◎
402 Vacant
414△Bunning Henry G
422△Reed Fred W ◎
N Commercial av intersects
504 Turner Ret E ◎
512 Miller Enola
520△Wilkes Marion P ◎
521△Cutler Martin C ◎
532 Lowe Norma M Mrs
N Kerby av intersects
630 Bush Elsie Mrs
631 Casey Robt S
634 Vacant
639△Leong Hong G
N Borthwick av intersects
708△Shaefer Lena Mrs
710 Vacant
716 Brown Chas H
722 Dreher Peter
725△Lund Arth E
728 Crowder Clifford C
729 Edwards Viola L Mrs
734 Schneider Nicholas
739 Murphy Augustus J
745 Forkner Jessie Mrs
748 Heim Michl
749△Driscoll Thos L
N Albina av intersects
804△Elliston Geo W
808 Byron Paul ◎
811△McDowell Perry M pntr
814 Vacant
815 Bregenzer Anton
821 Koch Chris
822 Vacant
824 Vacant
828 Flaherty Danl T ◎
831 Wheeler Geo E
—— Teller Construction Co whse
N Mississippi av intersects
917 Bennett J Wm ◎
922 Goska Geo W ◎
930 Preble Frances Mrs ◎
937 Vacant

GRAHAM, NE—Fr 2746 N Williams av e
16 Wallace S F Mrs
17 Versteeg Merle C
18△Lesowske Alex M ◎
22 Nelson Emma A Mrs
28△Love Wm J bldg contr
29 Robinson Roy C
37△Jwayad Jacob M ◎
43△Turner C E ◎ elec contr
46 Murray Kath Mrs ◎
48 Vacant
51 Cassy Wm R
55 Curley Bridget A ◎
67△Bird Robt D
69 Brown Carmen A Mrs
70 **Apartments**
△Garfield Ida Mrs mgr
Depperman Miriam Mrs
Duncan Lloyd
Frazier Richd
Hanrahan David W
Hathaway Pearl Mrs
Jordan Carrie Mrs
Kuchler Jas
Salb Albert
Tomlinson Charlotte Mrs
76△Burns P Jas ◎
77△Miller Marie O Mrs ◎
81 Harris Jos D
82 Dimter Hortense Mrs
89 Kafoury Leo
NE Rodney av intersects
101 Vacant
103 Dickey Rose M Mrs
111 Barr Rolland J
123△Lushanko Andrew ◎
126△Stewart Herbert A
133 Wilbur Hannah G Mrs ◎
Hall Irvin R
202△Freeman Wm M ◎
203 Williams Ella B Mrs ◎
218△Holm Oscar A ◎
223 Luetgert Henry ◎
226△Weise V E wood carver
232 Sorg Rudolph C
237△Krieger Adam ◎
239 Smith Wm E
307△Nordeen Ida C Mrs ◎
309 Nelson Valdemar
312△Anderson Josephine Mrs ◎
320 Petzold Conrad
323△Carty M T Mrs music tchr
Fitzgerald Ruth M Mrs
330 Kennedy Fred R
NE Union av intersects
420 Mengis Wm E
422△Poley Anson F ◎
431△Lalich Pasko ◎
432 Dewey Anna M Mrs ◎
441△Schmidt Alex P
504△Friauf Richd H
505△Hoelzer John A ◎
515 Vacant
516△Friauf Alex J ◎
Gillespie Ernest R
522 Maes Nora Mrs ◎
523 Dougherty Helen G Mrs
526 Etheridge Albert R
533 Templin Aletta Mrs ◎
534 Josephsen Ludvig ◎
Granoff L Nicholas
542 Albina Plumbing & Heating Co
△Aschenbrenner John ◎

CLARK & WILSON

TP	Adjoining	Source
-	✓	R.L. Polk Co., Inc.

KNOTT 1940

KNIGHT, SE—Contd
9819 Schweitzer Louis
SE 99th av intersects
9911△Congdon Earl N ◎
9912 Wallace Fred
9926 Hewitt Alex E ◎
9930 Wilson Jas A ◎
9935 Southard Alonzo L ◎
Flood Walter L
10020 Fessler Melvin P ◎
10027 VanLoon Peter J ◎
SE 101st av intersects
10120 Barton Roy A ◎
SE 102d av intersects

KNOTT, N—Fr 2657 N Williams av w
17 Janisch Wm
18-22△Erickson's Dairy Products Co ice cream mfrs
19△Gilt Edge Dyeing and Cleaning Works
23 Deadmond W Frank
29 **Maples Apartments**
△Arbuckle Jas A mgr
Goodrich Jas D
Herring Wm N
Olson Ole
Paris Frank A
Sanger Walter H
30 Smith Violet M Mrs
102 **Altamo Apartments**
DeMars Ray L
McCarthy Martin
Noland Mary L Mrs
Owens John B
103△Hartman Frank ◎
Loudin Thos A
Mayer John
108 Third Baptist Church
N Vancouver av intersects
226△Alexander John T ◎
228△Cox Stanley P
231△Orr Robt ◎
239△Christian Richd J ◎
Langen Lee
243△Miller Chas A
245 Vacant
247 Elsing Wm T
249 Weigant Susie Mrs
N Gantenbein av intersects
312 Sommer Edw G
322 Thomson Fred A
323 Stenerson Alfd R
402△Miller L Kath Mrs ◎
403 Vacant
410△Turk Fred W
411 Dailey Lasure L ◎
412 Scott Cath Mrs ◎
421△VanBuren Wm M ◎
N Commercial av intersects
500 Jeffers Martin M
507△Nielsen Lina Mrs ◎
508 Petzold Harold M
514 Petroff Simon ◎
515 Wilson Danl ◎
523△Putio Matt ◎
531△Hall Arth E Rev
540 Downs Edson E
540A Pope Jas F ◎
542 Vacant
543 Steepy Carrie S Mrs ◎
553△Lang Chas B ◎
N Kerby av intersects
601 Williams Thos J ◎
607 Ling John
615 Ballestrem Val C
616 Elsenbach Peter J
622 Slater John L
623 Ryser Peter W
630△Edie Victor G
631△Coplen Lilian H Mrs ◎
637 Sipola Edw H
N Borthwick av intersects
702 Allen Marvin O
708 Vacant
716 Oliver Wm O P
717 McCann Lillian Mrs
720 Soule Alvin L
723 Vacant
724 Fethers John
726△Hergenreder John ◎
Gibson Neil L
728 Ardmau Lewis
729 Johns Beecher
739 Gilo Geo
743 Compton Elliott M
751 Compton Elliott T
N Albina av intersects
822 Martin Jerry E
823 Vacant
824 Ruth Mark T ◎
826 Dobroski Theo
831 Cavett Edith L Mrs
837 Vacant
843 **Farrell Hotel**
N Mississippi av intersects
923△Sauter Everett ◎
924 Chase Wm A
926 **Termis Apartments**
Adams W Cummings
Bengston Johanna Mrs
Bicker Clem
Brown Adam
Brown Jas
Byers Orin
Damon Ralph S
Delgard Mary A Mrs
Dickson Jos
Dower Michl
Gilbert Henry
Harris Raymond E
Heap Thos W
Hickey M N
Higgins B
Kaeberle Christ
Kerschner Arth
Sparkman Templeton
Wilkinson Leon E
928 Poole Chas A
932 Stempin Dorothy Mrs
N Interstate av intersects
1007 Vacant
1108△Linde Air Products Co The oxygen mfrs

KNOTT, NE — Fr 2657 N Williams av e
44△Portland General Electric Co power house
N Rodney av intersects
121 Smith Edw E ◎
127 Fenning Conrad
130 Metzenberg Chris
207 Jackson Olive Mrs
216 Library Association of Portland Albina br
236△Wolfer John S ◎
301△Pearson Funeral Church
302 Lichty John H ◎
312 Detrick John H
313 Gilkison Margt J Mrs ◎
321 Moller Carl F
326-30 Vacant
331 Vacant
NE Union av intersects
420△Parisian Bakery whol
422 **Apartments**
Dahl Art ◎
Amato Anne N
Sarvela Eino H
431△Wolf Conrad ◎
432 Taylor Edw W
442 Wolf Harry J ◎
443 Heizer Henry ◎
Thaysen Arth H
505△Krieger Henry scvngr
506 Mitchell Frank D B
516 Schwartz Henry ◎
517 Deines Ed
522 Sorg Carl
523 Tollisen Edna E Mrs
534△Webb Wm T
535 Dayton Frank A
536△Carey John P
541△Mahnke Irene C
547 LeFrancis Dell C
548 Horellou Methuren L ◎
602 Christ John
603△LaRouche Louis F ◎
606 Christ Henry J ◎
616 Okada Kinuhachi
617△Nudelman J Harry ◎
622 Samuels Elmer O
624 McCourtney Wesley J
626 Wilke Emilie Mrs
628 Vacant
NE 7th av intersects
737△Bakotich Vincent F ◎
NE 8th av intersects
806 Cherkezoff Theo R ◎
809△Litofe Abe I
828△Staples Meta F Mrs ◎
NE 9th av intersects
910△Staver Edw T ◎
911△Harbour Arth L ◎
930△Abbett John C ◎
933△MonPier Aug ◎
△Vranizan Matt C
NE 10th av intersects
1007△Morrison Magdalen Mrs
1010△Jacobson Bess Mrs
1026△McGarvey G Ernest Rev
NE 11th av intersects
1104△Albrecht John M ◎
1107△Woodward Ray F
NE 12th av intersects
1206△Lawrence Boyd ◎
1209△Rolfson Robt ◎
1229△Hiner Elmer ◎
1234△Stein Wm F ◎
NE 13th av intersects
1310△Holman Herbert M ◎
1311△Deiwert Elmer C ◎
1330△Klippel Lillian L Mrs ◎
1331△Rosenfeld Benj ◎
NE 14th av intersects
1407△Boehmer Ilda ◎
Funte Albert H
1408△Huston Elwood B ◎
1424△Bach Caroline M Mrs ◎
NE 15th av intersects
1511△Ambrose Roland B
1529△Jackson Alonzo E ◎
NE 16th av intersects
1608△Keller Robt S
1609△Dean Agnes L Mrs ◎
1621△Colt Cornelius C ◎
1628△Dugdale Ralph E ◎
1633△Kerr Wm J ◎
NE 17th av intersects
1719△Berry Frank J ◎
Clark Rankin
1728△Comrie Albert A ◎
NE 18th av intersects
1808△Ewing Eliz J Mrs ◎
1828 Barnett John G Co imptrs exptrs and brokers
△Barnett John G
1829△Schatz Paul P ◎
NE 19th av intersects
1909△Perry Earl ◎
1910△Caraplis Harris A ◎
1925 Gibbs Flood Guns photog supps
△Gibbs Arth E ◎
1935△Dunn Spencer W ◎
NE 20th av intersects
2000△London Edwin B ◎
2011△Ewers Byron F ◎
2029△Lewis Geo S ◎
2030 Vacant
NE 21st av intersects
2110△Cooper Paul B ◎
2111△Thomas W Henry ◎
2120△Shaw Caroline J Mrs ◎
2130△Carter Marion D
NE 22d av intersects
2208△Powers Eliz M Mrs
2228△Horstkotte Fredk W ◎
NE 23d av intersects
2309△Vaughan Eug A ◎
2310△Heyting Jesse F ◎ bldg contr
△Eddy Wm T
2324△Fisher John B ◎
2331△Bischoff Sol J ◎
NE 24th av intersects
2407△Pierson Lucy A Mrs ◎
2427△Donovan Mildred E Mrs ◎
2437△Pierce D Chas ◎
NE 25th av intersects
2510△Perkins Jesse W ◎
2515△Malmquist Aug C ◎ bldg contr
2525△Cunningham Lena H Mrs ◎
NE 26th av intersects
2611△Lack Leonard M
2627△Lewis Jos I ◎
NE 27th av intersects
2717△Stucky Ralph E
2727△Schafer Carl O ◎
2730△Rankin John H ◎
2740△Waverly Jos V ◎
NE 28th av intersects
2811△Deaton Bernard L ◎
2814△Budro Frank A ◎
2821△Goshorn Gilbert S
2828△Slatky Matthew J ◎
2833△Hockenyos Hans F ◎
2834△Blake W Pat ◎
NE 29th av intersects
2900△Mayo Chas L
2904△Haleston Chris D ◎
2905△Stedman Wm R ◎
2911 McCutcheon Leona E Mrs

TP	Adjoining	Source
-	✓	R.L. Polk Co., Inc.

RUSSELL 1940

RUSSELL, N—Fr 2529 N Williams av w
1△Matthieu Drug Co
5△Carmen Sylva Sweets confrs
7 Puchta Geo
10 Vacant
11-23△D C A Drug Stores Inc
△Hymal Pharmacal Co laboratory
△Mutual Wholesale Drug Co
△Septoid Laboratories
D C A Druggists Co-Operative Assn
Druggists Co-Operative Assn
14-16 Vacant
17 **Hill Apartments**
Bucholtz Chas
Keefer David E
Pidcock Saml F
Reed M R
Wardell Mary A Mrs
24-28△Albina Cash Market & Grocery
27△Petersen Edw C tlr
31△Nielsen Niels L jwlr
35△Demme Bros Inc paints
36△Farmers Dairy Assn
37 Dixon Philo E
Hjelte Victor B
109 McNichol Geo A tlr
111△Casey Glenn E
△Thompson Albert J
113△Modern Display Service
N Vancouver av intersects
208-12△Contracting & Sales Co Inc ret lbr
△Pierce Ota N genl contr
Lehigh Structural Steel Co mfrs agts
N Flint av intersects
N Gantenbein av intersects
316△Newell Truck Equipment Co dump truck bodies
321 Muralt C Theo
323 Griffin John R
325 Vacant
327 Barr Theo A
401 Thornburn Matt A
403 Foord Edith E Mrs
405 Rumell Louis J
407 O'Grady Edw T
411 Christofferson Chris
413 Marsters Rose L Mrs
414 Albina Community House
N Commercial av intersects
506 Cone Everette A M
516 Jenson Edgar T
531 Johnson Clifford C
535 O'Shay Patk
537 Kelly Wm E
541 Barclay Clay W
547 Vacant
551 Vacant
555 **Dania Hall**
Danish Aid Society
N Kerby av intersects
602-08 Vacant
635 Petersen Edw C ◎
637 Robinson Mary E Mrs 2d hd magazines
639 Sutter Alfd shoe repr
641 **Apartments**
△Benson Earl R mgr
George Ray L
Springer Carl W
Weis Nicholas
Wilson Geo C
645 Vacant
N Ross av intersects
656△Nelson Jack Mfg Co concrete prod
663-67△United States Willow Furniture Mfg Co
676 Vacant
686△Shea Bros gro and meats
N Borthwick av intersects
703△Moyer Lewis dept store
707 Cozy The furn rooms
Greer Frank
713 Havlich Douglas G
717 Leo's Place beer parlor
Jendy Leo
730 Vacant
731-33△Loyal Machinery Co indy supp mfrs
736 Weber Wm E
737-43△Russell Hotel
King Alice B Mrs
Webb Wm B bldg contr
738 Jones Squire
741 Gade Chas H repr shop
745 Do-Drop-In Barber Shop
747 Vacant
753△Kraemer's Art Glass Co glaziers
764△Russell Street Market gro and meats
N Albina av intersects
801 Vacant
807△Home Laundry
809△**Main Apartments**
Grovenor Selma Mrs mgr
Bresmar Raymond
Burns Maude Mrs
Clark Russell
Dean Glen O
Frahman Wm
Hall Alfreda Mrs
Leichner Adam
Liberman Harry
Murphy Ray
Olson Edw
Shangle Violet Mrs
813 Vacant
816△Simmons & Heppner drugs PO Sub Sta No 4
817 Bryson Ben
818△Richardson Minnie Mrs
819 Babiak John shoe repr
820 Sam Lee Mrs
822 Akagi Kitaro
826 Oller Mary F Mrs
828 Vacant
836 Hryszko Bros restr and beer parlor
838 Hryszko Wm
847 Vacant
849 **StGeorge Apartments**
Friedl Mamie Mrs mgr
Bishop Douglas W
Bonacci Aug
Bunten Donald J
Cummisky Leo P
Fackler Howard
Frolof Peter W
Groves Dale
Leese John
Pickell Robt E
Powell Danl E
Smith Geo
Tersch Tony
Thompson Claude
855△Sam's Place beer parlor
N Mississippi av intersects
901△Chris' Place beer parlor
907 Vacant
921 Andy's Barber Shop
923 Vacant
927 Popular Cafe
931 **Home Apartments**
Hubl Gustaf mgr
933 Gruber Peter J cbtmkr
937△Premier Mfg Co wood products mfrs
941-43△Modern Pattern Works Inc
947△**Powell Apartments**
Kari Henry mgr
Banks Luke
Bolden Thos
Byrd Melvin E
Carson Arth
Clemens Millie Mrs
Collins Ada Mrs
Corbin Arth
Davis Edith V Mrs
Glenn Hazel
Hood Louise Mrs
Hubbard Herbert E
Johnson A W
Locke Albert J
McCoy J C
McDonald Jesse R
Mosely Jas
Nichols Cecelia Mrs
Phillips Frank
Robinson Anna Mrs
Ruffin Herschel
Scott Mary Mrs
Steen Louis
VonTiptonn Halycon H
Wainscott A
Weaver Ada Mrs
White Robt
949 Interstate Tavern beer parlor
N Interstate av intersects
1033 UPRCo section house
N Larrabee av intersects
1049 Vacant
1101 Berg & Strang restr
ft△Albina Dock
ft Kerr Gifford & Co Inc flour mill
ft Union Pacific RR Co dock
ft Albina Shops

RUSSELL, NE—Fr 2529 N Williams av e
2-6 Vacant
11 Bonham Clifford C barber
13-17 Vacant
22△Albina Inn beer parlor
26△Groves John plmbr
Thompson Philip S landscape gdnr
28△Nelson Gustav W real est
30△Kropp Karl sign pntr and card writer
31 Maloney Archie E
32 Kropp E Alice Mrs ◎ lodgings
36 Jung Geo
38-44 Sunshine Division Portland Police Dept
45△PFD Eng Co No 8
Truck Co No 5
52-56 Vacant
61△Jones Robt B
Dickerson Fuller S
62△Wagenaar Albert J
66 Vacant
68 Walker J M cement contr
71 Johnson Eva Mrs
Nordling Martha V
73 Lutheran Center
76 Williams Edgar E
81 Bender Jack
Moore Dorothy J
82 Rothman Wm
84△Fowler Lyle G
86 Wackrow Wm ◎
87△Philbin Mfg Co battery chargers
88 Rhain Chas
91 Vacant
NE Rodney av intersects
102△Metropolitan Window Shade Co mfrs
106△Rice Richd G
108-16 Vacant
120 Jacobian Co beauty shop supps
128 American Legion Auditorium
American Legion Navy Post 101
△Durnin Gordon T
201△Blue Jay 2-J Soap Co mfrs
203△Mentzer Theo T photog
207 Vacant

TP	Adjoining	Source
-	✓	R.L. Polk Co., Inc.

SACRAMENTO 1940

1124 Bell W Dolph ◎
1205 Spencer Raymond H
1225△Wall Richd A ◎
1228 Long Oscar A ◎
Allen Emma A Mrs ◎
NE 13th av intersects

RUTLAND TERRACE, SW (Arlington Heights)
SW Fairview blvd intersects
2735△Stewart J Arch ◎
2738△Karnopp John L ◎
2743△Miller Jos G ◎
2744△Corlett Edw L
2753△Hodgen Stanley E ◎
2767△Honeyman Ronald J ◎
2797△Obee Floyd P ◎
2805△Kelsey Walter L ◎
2811△Morden R Burke
2823 Vacant
2858△Thye Theo ◎
2862△Nash Wm S ◎
2889△Schneider Albert ◎
2890△Dowsett Jack W ◎
2897△Merriman Geo R
SW Chapman dr intersects

SACRAMENTO, NE—Fr 2337 N Williams av e
16 Ferguson Claude E
18△Danielson Mary O Mrs ◎
Austin Nathan A
Dolan Wm
19 Trommler Herbert G
26 Paree Vera M Mrs
27 Twigger Ethel E Mrs
30△Enright Alice E Mrs ◎
32 Vacant
36 Foster Kelley
41△Shuholm Lena Mrs ◎
49 Baxter Wm
50 VanDolah Arth J ◎
51△McLoughlin Anna K Mrs ◎
52 Andrews Edw J ◎
53△McLoughlin Wm C J ◎
54△Ward Milo H
60 Vacant
61△Hoard Nellie S Mrs
67△Leich Oscar A ◎
72△Butts John G ◎
73 Savoy Audrey Mrs
76 Tomlinson Guy E
NE Rodney av intersects
103△Myles Henry ◎
113 Diehl Edw A
King Nell M Mrs
119 Shaw Ella E Mrs
121 Jobling Robt F
124 Frazer Chas W
129△Vermeire Julius L ◎
expmn
130△Johns Blanche E Mrs
203△Smith Wm J ◎
Jordan Harold E
Warren Lee
206△McKay Etta B Mrs ◎
212 Goin Jas B
213 Reeves Geo
214 Vacant
217 McNicholas Wm J
223 Giesek Otto C
225 Gress Lee
Withey Myrtle A Mrs
226△Leitch Julius C ◎
227△Lindell Chas A ◎
234 Bowen Walter E
Halligan Wm
Dunaway Patk D
Edmondson Geo
Erickson Eug L
235 Vacant
236 Eyre Benj E
237 Walker Lawrence B
300 Dew, Lester S
301 Kelley Leslie A
Morser Ruth Mrs
Isham John W
306 Vacant
308 Cage Esther Mrs
310 Ashley Jerome B
312 Marshall Henry B
313 Shoji Kunimitsu
317 McCann Robt G
NE Union av intersects
412△Mulkey Gus F
418△Turnbull Wm A ◎
423△Davis Virgil B plstr contr
433△Berg Carl A ◎
438 Haworth Ada A Mrs
442 Gustafson Frank W
445 Krieger Henry C ◎
504△Finn Jas W ◎
515 Sparr Marie F Mrs ◎
516△Shook Cora Mrs ◎
521△MacDonald Geo W ◎
524 Peterson Alvin E
527-33 Vacant
534△Dibben Arth E
Hohman Martha A Mrs ◎
537 Vacant
545 Jones Ida Mrs
602△Gassner Alovis D ◎
603△Ecklund W M ◎
bldg contr
Norgard Chris
614△Swint Henry ◎
615 Landreth Jos M
622 Kildow John C
623 Tindula Anna ◎
626 Osfield Sarah E Mrs ◎
NE 7th av intersects
Unopened to NE 52d av
5200-04△Fairview Farms Inc
dairy
5208 Cochrane Carl R surgical
instrument repr
5222 Vacant
5227△Rose City Venetian Blinds
Prouty Homer archery supps
5229-31 Vacant
5232△Caseldine Motor Co auto
reprs
NE 53d av intersects
5305△Gillilan Carl L ◎
5315△Bryson Fred J ◎
5321 Diersch Irene C Mrs
5327 Browning Alma C Mrs
5333△Carr Julia M Mrs ◎
NE 54th av intersects
5405△Gaither LeRoy G
5415△Earl Benj L ◎
5425△Weimer John W
5432△Jessup Mark P
5433△Rounds Melvin M ◎
5445△Bennett Iva A
NE 55th av intersects
5505△Bentley Gladys Mrs
5515 Draper Sherman C
NE 56th av intersects
5624△Sandow Lily M Mrs ◎
NE 57th av, NE 58th av and NE 59th av intersect
5905△Scott Howard B
5923 Vacant
5924 Goritsan Geo B ◎
5934△Dickerson H Merle ◎
5935△Stiefel Carl E
NE 60th av intersects
6004△Klein Adolf G ◎ bldg
contr
6007△Chase Howard E ◎
6015△VanDine Chas A ◎
6035△Beier Frank J
6036 Vacant
NE 61st av intersects
6104△Morgan Lawrence T ◎
6105△Newlee H Dean ◎
6122△Brenton Walter ◎
6142△Sargent John R
NE 62d av intersects
6237△Fischer Clair A ◎
6253△Davis John E ◎
NE Brazee, NE 64th av intersect
6407△Fish Clifford A ◎
6415△Faris Clarence L
6427△Lawson Wm H
6437△MacLean Maude K Mrs ◎
NE 65th av, NE 66th av intersect
6609△Vosper Leland ◎
6633 Vacant
NE 67th av intersects
6707△Tomlinson Paul C
6719△Runge Otto H ◎
6727△Manly Merle W ◎
6735△Gregoire Fred J ◎
genl contr
6827△Slaymaker A Russel ◎
6839△Ross Chas V ◎
6849△Beardsley Lucian B ◎
6859△Willson Harry ◎
6869△Grosvenor Wm F
6877△Haycox Ernest J ◎
NE 69th av intersects
6925△Woods Guy A ◎
6945△Starr Whitney ◎
6955△Sinclair Edw F ◎
NE 70th av intersects
7007△Ward Cyril D ◎
7017△Bell Francis M
7027△Garbutt E Edw
NE 71st av intersects
——△Rose City Municipal Golf
Links
Rose City Golf Club
NE 72d av intersects
7227 Bowlus Jack E
7303△Wiggins Paul S ◎
NE 82d av intersects
8252△Hamilton Roy G ◎
8310 Kehoe Melba L Mrs
8311 Hall Wesley P ◎
8325△Anderson Henry
NE 84th av intersects
8404 Thrapp Chas W
8405 Thruston Fred C
8422 Rand Clyde A ◎
8433△Nelson John A ◎
Unopened to NE 86th av
NE 88th av intersects
8830 Gillson LaVerne R

ST CLAIR AV, SW—Fr 2251 W Burnside s
710△**Stelwyn Apartment Hotel**
Oliver Gladyth Mrs mgr
Agler Clinton
△Allen E Roland
Allen Robt V
Ayers Wm
Biebrock Jack
△Bolter Geo
Bradley Chas C
Bremler Rruno
Briggs Harry
Colvig Fred
Colvig Robt
△Conner Lucille
Currie Julia
Deach Norman
Frohman Estelle ◎
△Frohman Margt
Frohman Milton
Frohman Raymond W
Gardner Barbara
Gerber John W
Hodson Ida Mrs
Hume Gay Mrs
Jarvis Stanley
Johnson Jessie Mrs
Jones Neil
Kawabata Tsukao
△Klein Rose
Krisk Philip
△Larsen Ruth
△Marcure Tonenia
Marye Donald
McCann Eliz
McDevitt Britanna
Moll Cath
Morita Yoshimatsu
Nichols Leslie
O'Brien Alice Mrs
Oliver Eug F
Parker Dorothy Mrs

TP	Adjoining	Source
-	✓	R.L. Polk Co., Inc.

VANCOUVER AVE 1940

Svarvari Hazel
Swem Geo L
Thomas Elvin L
Thompson Silas
Upshaw Paul
Vaughan Chas
Wehrley Robt W
Whitmore H Douglas
Wilcox Laurence A
2752△Anspach Walter H
2771 **Forestry Building**
NW 28th av intersects
2800 Vacant
2829 Hantok Mary Mrs ◎
McBride Marcus L
2839 Vacant
2844 Forrest Chester W ◎
NW 28th pl intersects
2855△Heibach Celya Mrs ◎
2865 Miller Clayre L
2875△Gitschlag R Chas ◎
2892 Sill Jesse G Motion Picture Laboratories
NW 29th av intersects
2958 Karr Jos J ◎
NW 30th av intersects

VACUNA, SW (outside city limits) w fr SW Abernethy Heights

VALLE VISTA TERRACE, NW (King's Heights)

VALLEY PLACE, SW (Arlington Heights)
3026△Redding Chas W ◎

VAN BUREN AV, N—Fr N Bradford n, 3 e of N Richmond av
6623△Wing Francis E
N Edison, N Crawford intersect

VANCOUVER AV, N—Fr 101 N Cherry n
N Weidler intersects
1603△Motor Rest Garage auto reprs
1605△Basye John L furnace mfr
Carpenter Neon Co
Elkins Glenn E sheet mtlwks
1618 Pacific Tel & Teleg Co shop and garage
1626△Daskalos Constantine J ◎
1631 Maehara Benso ◎
1636 Vacant
N Broadway intersects
1721△Neil Evelyn Mrs
1723 Colby France P
1727△Scruggs Amos E ◎
Weber Elton M
1732△Lay Odell J ◎
1733 Myers Mildred M Mrs ◎
1736△Duke I I Mrs beauty shop
1743△Turner Geo J
△Kasch Clarence D
1747 **Meda Apartments**
Erickson Hellen Mrs mgr
Buel Geo A
Eby Caroline
△Erickson John
Goodlaxon Josephine
Grable Arth E
Melema D
Nissen Betty
△Parker Gordon
Rowley Harvey
Shanks L A
Watts R
Xedes Jas C
1807△Parcell Richd ◎
Harkins Harold
Horrocks Richd
1807A Franklin Fredk T
1808 Mizner Edw H
Saunders Albert H
1815△Ortschild Viola ◎
1816 Anderson Nellie C Mrs ◎
Guy Almina Mrs
1823 McDuffee Leroy M
Pawley C Ethel Mrs
Fraser Amy J Mrs
1826 Cruikshank Jas A ◎
1837△Moran Bros Service Station gas sta
N Hancock intersects
1914△Sharinghousen Robt H ◎
1916 Ridout Louis
1920 Washington Geo
1922 Medlock Christopher C
1924 Vacant
1926 French Julius C
1936 Allen Irene Mrs
1937△Borders Edw B pntr
Holt Carolyn
2006△Proctor Wm H
2012 Vacant
2013△Modeste Leola Mrs restr
2014△Mabo Cafe restr and beer parlor
2026△Broadway Sheet Metal Works Inc
2042△Friederich Arth H
N Tillamook intersects
2106△Thomas Noah ◎
2107 Vacant
2117 Pearson Nels A ◎
2118△Wilson John F ◎
2122 Herrington Frank M ◎
2132 Burk Arth B
2132A Davis Walter
2132B Johnson Peter
2136 Childress Anthon V
2136A Gordley Fay L
2136B Nailing Forrest
2146 Vessell Sadolia Mrs drsmkr
2200 Courtney Roy E
2206 Cugno Rocco
Banister Wm E
Bell Wm R
2212 Hicks Hezekiah H
2219△Reliable Insecticide Co
Wood Casper E
2220 Evans Calvin ◎
2226△Barno Edw ◎
2227 Mrsich Steph A ◎
2232 Scruggs Shafton
2237△Wehtje Dorothy C Mrs ◎
N Page intersects
2306△Stephens Ollie F Mrs ◎
2307△Mankertz Barbara Mrs ◎
2313 Graham Geo A
Adams Ozzie
2317 Brown Adam N
Duncan Oscar
2323 Hirotaka Naruo
2404△**Vancouver Apartments**
Brakebush L B Mrs mgr
Brakebush Walter C
Corrie Thos C
Cox Frances M Mrs
DeMars Everett D
Hankel Henrietta
Hennig Edw A
Keith Wm J
Keller Chas
Matheson Thelma R Mrs
McCracken LaVelle
Pace Edw D
Parris Tillie Mrs
Patterson Gilbert
Pecorara Tony
Roberson Guy I
Schira Fredk T
Simmons John F
Struntz Ralph A
Tapanainen Martha
Williams Orville
Wold Violet E
2405△Shaw Cecil A ◎
2413 Hicks Alice Mrs
2416△Pierce Helmer ◎
2417 Mead Jessie Mrs
2507 Burnell Al
Foster Mabel Mrs
Kieffer Marie Mrs
Smith Jacob F
Wolhart Henry
Zysset Saml F
rear Butcher Donald C
N Russell intersects
2607△Stevens & Wilson auto reprs and gas sta
2608△Stull Albert M gas sta
2621 Duggan John H ◎
2623 Lewis Frank R
2627 Vacant
2629 Foster John W sign writer
2633 Newman Harold C philatelist
2641 Vacant
2643△Oregon Rug & Mattress Co
N Knott intersects
2707△Larson Ken Service Station No 3
△Crown Tread Co tire dlrs
2716 Vacant
2722△Lacer Benj F ◎
Lehman Stanley J
Swartz Albert
2728 Mohawk John F
Tillotson Ray L
2732 Vacant
2733△Pearson Hildur L ◎
2737 Manning Martin A
2740 Leeson Amanda Mrs
2749△Manning Bros Auto Service
N Graham intersects
2813 Kennevick Edw W
2816 Church of the Good Shepherd
2821△Riggs Olof A ◎
Ewen Franklin L
2833△Danaher Maurice J ◎
2837 Parks Marjorie
2842△Miller Richd A
2850△Morrison Jas W ◎
2851△Devlin Edw E ◎
N Stanton intersects
2933△Funston Grace L
2941 Gurr Alfd E
2943 White Henry A
N Morris intersects
3017 **Apartments**
Curry Barbara Mrs
Sheldon Wm A
Stull Albert M
3018 Serven Forrest ◎
3022 Vacant
3023△Phelps Geo A
N Monroe intersects
3103 Potter Edw D
3111 Noble John W
3116 Wald Jos A
3117 Murray Norman P
3121 Weitz Julius
3129△Overholts LeRoy E ◎
3138 Central Methodist Church
N Fargo intersects
3213 Lycurcus Albert
3217△Smith Harvey E
3227 Miles Floyd C
3233△Talley Benj F ◎
N Cook intersects
3302△Miller's Automotive Maintenance gas sta and auto reprs
3303 Sorensen Otto P ◎
3316 Miller Harry M ◎
3317△Byrne Vincent T ◎
3321△Goldstaub Pickling Co
3322△Goldstaub John H ◎
3328 **Ivy Apartments**
Olsen Olaf J
Quartier Fred R
Wetzel W
Williams Martha J Mrs
3333△Day Sidney S htg and air conditioning
N Ivy intersects
3407△Leton Morris L drugs
3409△Phillips H C exp and stge
3411△Kelley's Klear Ice

TP	Adjoining	Source
-	✓	R.L. Polk Co., Inc.

WILLIAMS AVE 1940

2054 Vacant
N and NE Tillamook begin
2124 Portland Lounge & Chair Co uphol
2127 Smith Floyd E
2142 Bryant Martha E Mrs
2152-56△Acme Metal Works
NE Thompson begins
2201△Apex Bike Shop
2207△Larson Harold ◎
2211 Apex Ski Shop
2219△White Edw H landscape gdnr
2222 Vacant
2228 Olsen Hilmer C
2238△Huffman Crystal L Mrs
2242△Davidson Independent Ice Co
Williams Avenue Garage
2249△White Palace Bakery Inc whol
N Page begins
2302 Boozer Ivy Mrs
2312△Rawlins Edw E
2317 Hopkins Frank
2322△**Thistle Apartments**
Low Richd A ◎
Anderson Lois
Brockman Ewald J
Cameron Lester V
Gerspach Erhardt M
Lennox Rosalind
Manhart Jos
McGrandle Wm
Sinner John C
Smith Jas C
Stocking Edna M Mrs
Tobin John
Weitzel Raymond
2327 Staeger Adolph
2333 Johnson Martha Mrs
2337 Vacant
N and NE Sacramento begin
2407 Jones Paul
2413 McSwain Jay M
2419 Johnson Gilbert
2502-06△Nuspred Foods Co shortening mfrs
2504 Church of God in Christ
2517△Fuji Grocery & Produce Co
2519△Low Richd A restr and beer parlor
2518-20 Vacant
2521△**DeLair Apartments**
Shankenburg H M Mrs mgr
Bergstrom Hans
Besterfield Jos
Burkhart Sylvester J
Crow Jas
Deegan Harry
Duncan Thos J
Farrell Jack R
Graham Harry
Gresham Floyd
Hadley Thos
Halligan Wm H
Harvey Robt
Hill Hattie Mrs
Kilmer Kenneth
King June Mrs
LaRue Jack
Marple Ralph S
Morris Mary Mrs
Morse Eliz K Mrs
Radke Carl
Rose Virgil
Shankenberg Jacob
Stewart H D
Sullivan Lee Mrs
△Tamiesie Geo W phys
△Webster Chas J dentist
Wegener Mary Mrs
2529 Vacant
N and NE Russell begin
2600△Silver Star Tavern beer parlor
King June Mrs restr
2606-16△Carl's Furniture Exchange
2612△Miller E L Mrs furn rms
2619△Wights Augie J meats
2620△Laupp J C Barber & Beauty Shop
2621△Midway Grocery
2626△Bolliger The Shade Man
2628 Swimmer Louis tlr
2629△Pacific Market
2630 Vacant
2633△Penney J C Co Inc dept store
2636 Vacant
rear Kreutz Vernon C uphol
2639△Farmers Market & Grocery
2640 Robinson Roy C barber
2642△Duvall Mary Mrs women's furngs and mlnry
2643△Fuller W P & Co paints
2646△Williams Avenue Variety Store
2647△Fenning's Bakery
2650 **Apartments**
Groat Herman L
Keefer Wm
Nordstrom Harry S
Sprague Elmer L
2651 **Williams Rooms** lodgings
△Swapp Edmund W dentist
△Stamm John
2652-56△Metropolitan Chain Store variety store
2653 Eberle Jacob J shoes
2657△Davis Cash Grocery and Meats
N and NE Knott begin
2702△Paul's Market gro and florists
2703 Vacant
2706 **Lee Apartments**
△Curran Cornelius mgr
Crocker Margt A Mrs
Davis Cath J Mrs
McNutt Max C
Milligan Mary Mrs
Smith Mary E Mrs
2707-19 Vacant
2710 Veterans Shoe Repairing
Rodgers Walter E
2714 Watson David R hdw
2716△Schade Bros plmbrs
2722 StVincent dePaul Society
2726 Vacant
2742 Rook Aaron C
2746 Wong Chew
2749 Oregon Farmer Market prod
2753△Williams Avenue Fuel Co
N Graham begins
2802△Kish's Mobilgas Station
Kish Jesse E
2820△Tamiesie & Co paints and wall paper
2821 Kaumaros Jas D
2825△McKenzie Hugh T ◎
2826-28△Zeller A R Co funeral directors
Zeller Phillip J
2827△Emanuel Beauty Shop
2829 Midthun's Art Shoppe drsmkr and hemstitching
Midthun David N
2831△Moehlman Henry
Ziegler Leo
2833 Gruber W B piano repr
2836△Zeller A Rudolph
2842 Finn Chemical Co mfg
2844 Luther Geo E
2848 Acme Electric Shop contrs
Mehren Mabel E Mrs
2860 Erratt Kath A Mrs
N and NE Stanton begin
—— Dawson Park
2910 Church of the Immaculate Heart of Mary
2926△Hughes John C Rev
2936△Blair Jas W
2946△Myers Ambrose H ◎
DeLaVergne Frank S
Creamer Cath Mrs
N and NE Morris begin
3006 Vacant
3007 Vacant
3013 Curran Danl J real est
3016△Johnson Edw O gro and meats
3017△Curran Danl J ◎
3018△Meier Lucy A Mrs
Crane Gerald L
3020△Scottie Wave Shoppe
Harry's Barber Shop
△Mollenhour Harry E
3026 Mole Artist A
3028 Christ Gabriel S
3030 Kosiewicz Ellen Mrs ◎
3031△Pietzker Helena Mrs ◎
3032 Brandt C
3037 Vacant
3038 Wells W Chas
3039 **Apartments**
Cloyes Henry A
Kelley Patk J
Ose Isabelle A Mrs
Redman Harry W
Robinson Howard P
Wood Irene J Mrs
3041△Menefee Robt E real est and ins
3042△Wells Frances M Mrs gro
N and NE Monroe begin
3108△Rinehart J Carle ◎
3116△McClain C H logging contr
3117△Goldstaub Max H
3122 Schlack Arth C
Schlack Fred C
Stricker Adam
3131△Johnson Della A Mrs ◎
N and NE Fargo begin
3203△Reliance Grocery
3207△Fisher Saml K drugs
3211 Al's Cabinet Shop
3213-33 Vacant
3237 King's Tavern restr
N and NE Cook begin
3300 Vacant
3303△King Chas L
3306 Vacant
3308 Aldridge Carrie E Mrs
3307 Vacant
3310 Rug Shop The
3314 Kleppe Gabriel pntr
3316-22 Vacant
3327 Vacant
3331 Workers' Alliance Hall
3323 Graves Lillian E Mrs
3334△Best Mfg Co window shade mfrs
3337△Quality Brush Co
N and NE Ivy begin
3431-37△Fremont Market & Grocery
3433 Starkel Henry J
Gerstman Florence Mrs
O'Kane Thos
West Herbert C
3439 Vacant
3441 Hunt Jas A
3443 Wicklund Edna Mrs
3447△Starkel's Buffet restr
N and NE Fremont begin
3508 Barlow Wm
3516△Snyder Jas R
3525△McGreevy Martin G ◎
3534△Hopkins Jas A
3536 Willis Albert A
3537 Vacant
3539 Lentz David
3601 Dewitz Helmuth B
3605 Trumbull Julia E Mrs
3606 Vacant
3613△Dolan John M
3616 Keene Isabel C
3617 VanBramer Hosea J
3622 Mann Anna M Mrs
3623 Huston Lilly M Mrs
3628 McCumber Jas B
3629 Kovaleff W P shoe repr
3632 Vacant
3633 Vacant

TP	Adjoining	Source
-	✓	R.L. Polk Co., Inc.

FLINT AVE 1935

FLANDERS, NW—Contd
2167 **Apartments**—Contd
302 McFarland Beatrice
303 Lott Gordon
304 Steepleton Wm E
305 Peterson Edith V
306 Thomas Elsie Mrs
Street continued
2175 Vacant
2180 Woerndle Jos ◎
2185 Hill Albert
NW 22d av intersects
2207 **Palace Court Apartments**
Apartments:
1 Vacant
2 Cooper Wm F
3 Ferguson John H
101 Staats Genevieve Mrs
102 Barrock Frances Mrs
103 Dinwoodie Esther A
104 Prothero Steph E
105 Vacant
106 Frymire E Robt
107 Hamilton Beatrice Mrs
201 Marco Nora M
202 Zimmerman Jean H
203 Selleck Wm F
204 Thompson Luella M
205 Rice Joy E
206 Friede Geo W
207 Johnson Eliz Mrs
301 Saunders Bridgetta T
302 Terry Loretta E
303 Glesta Jack
304 Morris Phil C
305 Penfield Lilla W Mrs
306 Henderson Chas B
307 Cohen Kenneth L
Street continued
2210 Kohn Dorena Mrs
Black Geo N
2221 **Hampton Court Apartments**
Bonk Harry A
Apartments:
101 Allen Albert V
102 Vacant
103 McGilchrist Jean
104 Packard Frank
105 Dale Eleanor H Mrs
106 Tobin Margt Mrs
201 McHugh Sarah E Mrs
202 Wilson Edith F
203 Dysinger Thelma Mrs
204 Parkinson Lillian
205 Russell Mildred
206 Olsen Earle A
301 Woodard Sadie E
302 DeVeiteo Doward V
303 Diamond Jack
304 Carlson Oliver B
305 Nettles J B
306 Bodelson Alex
Street continued
2233 McNeff Thos L
2240 Friedlander Felix ◎
2255 Matson Carolyn H Mrs ◎
2256 Aya Alfd A
2277 Hirsch Ludwig ◎
2279 Vacant
2282 Peterson John B
NW 23d av intersects
2326 Vacant
2335 Hodson Lester T
2347 Nunn Emily B Mrs
2350 Sears Chas E
2363 Adams Chas F ◎
2370 StPierre Edw W
2381 Seller Helen Mrs
NW Westover rd intersects

FLAVEL, SE—Fr 1101 SE Sellwood blvd e
SE 11th av intersects
1110 Alexander Lewis H ◎
1124 Earl Jas B ◎
1134 Naucke Marie J ◎
1137 Vacant
1144 Johnson Dorothy V Mrs
1204 Vacant
1205 Garvin Harry V ◎
1214 Stretcher Everett T ◎
1215 Lile Frank A ◎
1222 Smith Albert E ◎
SE 13th av intersects
1324 Johnstone Alex M ◎
1325 Otto Ida H Mrs ◎
1332 Scanlon Fred K
1333 Roholt Thos ◎
1342 Scarfone Jesse C ◎
1343 Bumgardner Carrie L Mrs
1350 Smith Benj F jr ◎
1351 Willard Edw H
SE 14th av intersects
1405 Ryan Lloyd L
1406 Little John W ◎
1414 Williams Cora A Mrs ◎
1415 Mallory Eldred L
1425 Dillon Ray C ◎
1426 Swearingen Walter D ◎
1434 Frost Noel A
1435 Spencer Geo C
1505 Sirianni Arth V
1506 Southwick Eug M ◎
1514 Nelson Burnice R ◎
1517 Matthews Lawrence R
1525 Park Lester G ◎
1526 LaMear Fred W ◎
1534 Polli Edw A
1537 Brown Mary K Mrs
SE 16th av intersects
1602 Dawson Chas K
1603 Butcher Amandus jr ◎
1609 Findley Van J ◎
1610 Wells Abner S
1616 Bean Theo S
1619 Allison Howard L
1624 Chi Tau Upsilon Fraternity
1627 Williams Albert R ◎
1630 Karg Wm ◎
1631 Newstrum Clyde W ◎
1639 Duke Roscoe Z ◎
SE Milwaukie av intersects
Unopened to SE 36th av
3632 Cooney Thos M
3643 Schneider Lawrence
3648 Clune John E ◎
3658 Kruntorat Albert V ◎
3680 Vacant
3681 Vacant
SE 37th av intersects
3705 Vacant
3715 Galloway John ◎
3731 Szekely Eug ◎
3818 Stennett Claude
SE 39th av intersects
3927 Fritsch John
SE 41st av intersects

FLINT AV, N—Fr 253 N Broadway n, 2 w of N Williams av
1726 Paramount Garage
Willamette Hauling Co Inc
Nagle Perry G auto repr
N Hancock intersects
1936 Erickson Wilhelmina Mrs ◎
2002 Lundberg Martin
2007 Zander Henry D ◎
2017 Englund Everett H
2025 Howell Robt B ◎
2036 Allara Maxwell F
2037 Storz Chas W ◎
2050 Selberg Julius O
N Tillamook intersects
2110 Thoma J Geo ◎
2142 Campeau Jos P cbtmkr
2148 Campeau Jos P ◎
2150 Schrader Edw M
2202 Sims Jas M
Storer W Fred
2203 Suitor Arch O ◎
2205 Longsworth U Grant
2207 Tasker Frances M Mrs
2209 Vacant
2213 Paque John J ◎
2216 Williams Norman R
Israel Wm G
2226 Jones Elwood
2227 Lohr Wm ◎
N Page intersects
2306 Emmott Walter
2307 Arnst Anna M Mrs
2310 Vacant
2316 Kenny Blandina Mrs ◎
2321 Depperman Lynn O
2323 Laverty Arno H
2326 Shearer Fred & Sons whse
2327 Coble Frank I ◎
2329 Burgoon Isadore
2404 Nelson Gustav W
Shank Minnie Mrs
Smith Byron M
2428 Bergstrom Harry H
2506 Markkanen Albin
2512 Vacant
N Russell intersects

FLORAL PLACE, NE—Fr 3357 E Burnside n
7 Mellish Fredk C ◎
10 Swan Peter ◎
26 Cormack Jas S
27 Sechtem F J
NE Couch intersects
111 Vacant
133 Finkbeiner Earl A ◎
NE Davis, NE Flanders intersect
406 Hammond Herbert S ◎
414 McDonald Alan A
424 Johns Eliz B Mrs
425 Barnickel Albert E ◎
434 Brown Jennie M Mrs ◎
435 Harriman Ora B ◎
444 Foster Saml B ◎
445 Elliot L B Mrs ◎ real est
454 Smith Aug P ◎ bldg contr
455 Simms Leon C
464 Werschkul Leslie J ◎
465 Shirk Euell C ◎
NE Glisan intersects
515 Mullen Max I
516 Vacant
525 Beach Marcus H
526 McGlenning H A ◎
535 Tulley Arth E ◎
536 Durkee John C ◎
544 Daly John E
545 Minsinger Chas E ◎
607 Wrucke Chester T
615 Ierulli Frank J
618 McAllister Thos H ◎
625 Cutler Allen D ◎
626 Bergstrom Thor A
635 Conover Arth M ◎
640 Gordon Fred K
NE Irving intersects
721 McCutchan Herbert S ◎
728 Laue John jr ◎
738 Pratt Forbes B ◎
748 Miller O Earle
755 Stott Claude ◎
756 Pool Aug C ◎
810 Abendroth Albert G E
818 Beattie Byron J ◎
829 Pomeroy Hal H ◎
830 Lawson John B W ◎
839 Canfield Alfd C ◎
840 Boquist Stanley N ◎
847 Jenne Eldon I ◎
850 Christenson Carl M ◎
905 Jensen Lena Mrs
906 Sealy Eileen ◎
916 Vacant
926 Wire Frank B ◎
936 Richards Clara E Mrs ◎
942 Boelens Geo ◎
NE Imperial av intersects
1019 Baccrich Geo ◎
1020 Ballingall Jas M ◎
1030 Jackson Frank E ◎
1031 Long Chas H
1040 McColm Emma Mrs ◎
1050 Clerin Gus P
1060 Hansen Arth ◎
1070 Hill Harry H ◎
NE Hassalo intersects

FLORAL PLACE, SE—Fr 3357 E Burnside s
21 Tamiesie J Phillippe ◎

FLORIDA, SW (South Portland) —Fr 6801 SW Macadam av w
0634 Kruger Otto E
0617 Hanson Erick genl repr
0615 Vacant
0614 Forker Rex F
0607 Jackson Geo
0604 Vacant
0601 Vacant
0550 Herzberg Paul ◎
0536 Nagle Geo C ◎
0533 Vacant
0530 Vacant
0522 Vacant
SW Virginia av intersects
0421 Jones H Paul ◎
0415 Vacant
0402 Demke Ernest C ◎
0344 Schuler Dan ◎

TP	Adjoining	Source
-	✓	R.L. Polk Co., Inc.

GANTENBEIN AVE 1935

FRONT AV, SW—Contd
4320 Temple Chas S
4331 Hana Barbara Mrs ◎
SW Barbur blvd intersects
4440 Wilson Bryan W
SW Hamilton intersects
4509 Miers John ◎
4515 Bourne J Kenyon
4517 Schwind Jacob
4520 Sullivan Thos
4521 Vacant
4524 Utz Harvey O
4529 Hamilton John ◎
4531 Connors Sidney B
4534 Engertsberger Caroline Mrs
4539 Nolan Edgar F
SW Hamilton ct intersects
4600 Clarizio Jack
4618 Pintarich Paul ◎
4619 Kirschner Emma Mrs ◎
4629 Baker Jas C
4630 Martin Chester C
4641 Vacant
SW Seymour intersects

FULTON PARK BLVD, SW—Fr 6901 SW Corbett av se
7416 Richardson Jennie C
7530 Zimmerman Wm E
SW Hood av intersects
7543 Austin Perry ◎
SW Fulton Park pl intersects
7570 Maxwell John W
7575 Tresko Henry A
7615 Ward Roy A ◎

FULTON PARK PLACE, SW—Fr SW Fulton Park blvd at SW Hood av s
SW Custer way intersects
7624 Conrad Theo D ◎
7634 Litherland Isaiah A ◎

GAINES, SW — Fr 3701 SW Moody av W
SW Macadam intersects
0410 Vacant
SW Hood av intersects
0324 Davidson Harry L
0322 Bills Ernest W
0321 Vacant
SW Kelly av intersects
0216 Doran Alicia Mrs ◎
0215 Martinson Harold E
SW Corbett av intersects
123 Laird John C
129 Vacant
135 Heim John ◎
se cor Portland Medical Hosp
SW 9th av ends
909 Deets Clarence L ◎
918 Buell Ella J Mrs ◎
1016 Levy Mary Mrs ◎
1025 Rogers Fred ◎
SW 11th av, SW 12th av intersect

GALE AV, SW (Council Crest) SW Mount Adams dr intersects
3500 Tyler H C King ◎
3503 Mackay Radio & Telegraph Co marine sta

GAMBRINUS AV, NW (Officially NW 23d pl)—Fr 2351 W Burnside n
61 Northwest Brewing Co
NW Westover rd intersects

GAMMANS PLACE, N—Fr 7338 N Wilbur av w
2615 Hickey Walter D ◎
2635 Poynor J Archie ◎

GANTENBEIN AV, N—Fr 221 N Hancock n
1922 Rogers Clifford H ◎
1936 Walsh Eug ◎
2012 Zander Carl A ◎
2022 Rogers Clarence B ◎
2032 Muchiflet Joe
2042 Hannum Charlotte M Mrs ◎
N Tillamook intersects
2218 Simpson Louise M Mrs ◎
2226 Thompson Philip
2228 Janson Knut B
N Page intersects
2317 Vacant
2321 Watts Jas
2323 Vacant
2327 Coleman A Louise Mrs
2407 Strand Martha Mrs
2413 Schwalbach Hans A ◎
2419 Carr Clarence T
2427 Sturm Frank L ◎
2507 Furniture Products Mfg Co
N Russell intersects
2622 Butcher Bros Co furn mfrs
2627 Maxwell John C
2628 Brown Wm J ◎
2632 Holman Marin S
2633 Shintaffer Fred
2635 Griffin Winnie M Mrs
2639 Holland Wm ◎
2651 Yochim Rochus L
2653 Chambers Jas M
N Knott intersects
2703 O'Meara Patk C ◎
2713 Strickwerda Chris
2720 Kelley Edwin J
2723 Wilson Wm J
2726 Banta Laura Mrs
2732 Orr Chas E
2739 Fischer Jos
2749 Cieminski Teofil W ◎
N Graham intersects
2816 Tyler Ivy Mrs
2817 Forbes Presbyterian Church
2826 Sandine Eric G
2827 Emanuel Hospital Nurses Home
2830 Foster Harold A
2833 Emanuel Hospital Nurses Home
2836 Fuller Floyd F
2842 Copeland Andrew L
N Stanton intersects
2912 Inlaid Hardwood Floor Co
2922 Strange Jack H
2923 LeBlanc Earl R
Dilley Harry E
Rouning Peter
Liete Claron A
Klages Marie
Murray Jas
Forseth Albert J
2930 Jorgenson Martin J
2931 Hanson Anna Mrs ◎
2932-34 Vacant
2936 Murphy Irene V
2939 Kelly Melvin J
2946 Dombrowski Bruno ◎
2947 Feicht Edw I ◎
2953 Machado Mary R Mrs
N Morris intersects
3008 Duncan Chas F
3016 Golik Frank V
3022 Heim John E
3028 Eserne Joe
N Monroe intersects
3100 Cummings Walter D
3102 Sippola John ◎
3104 Houser Harry C
3106 Senecal Herman C
3110 Harris Chas
3116 Vacant
3127 Gabrien Agnes T Mrs
3137 Manning Frank M
3138 Clayson Edw J ◎
3141 Dversdal Elias ◎
3151 Johnson Arth T ◎
N Fargo intersects
3212 Henning Albert
3216 Gette Valentine
3217 Bird Walter G
3222 Soika Andrew P
3229 Froude Gus A ◎
3247 Higgins Margt ◎
N Cook intersects
3316 Taylor Dan W
3320 Vacant
3328 Larkin Henry W
N Ivy intersects
3406 Miller Robt
3410 Smith Gordon H
3422 McMullin Ellis W
3427 Bowles Jesse S ◎
3428 Smith Bertha C Mrs
3436 Klintberg Arth E ◎
N Fremont intersects
3514 Dueber Josephine E ◎
3517 Schneider Andrew F
McNeece Effie Mrs
3523 Damkaer Carl C
3526 Anderson Henry ◎
3538 Miller Anna Mrs ◎
Stone Chas R
3539 Larson Ludvig O
3606 Hinkle Henry W
3617 Connolly John ◎
3618 Freeman Wm M ◎
3624 Swanson Oscar V
N Beech intersects
3715 Bergb Aug ◎
3718 Jagelski Wm G
3726 Baker Wm A
3736 Matcovich Sidney J ◎
3804 Routtu Abr ◎
3812 Doane Wilmer F ◎
3820 Snoddy Edw
3821 DeFrenn Albert F
3828 Moore Sarah E Mrs ◎
3829 Long Marcus M ◎
3836 Bloch Jos A ◎
3837 Dodge Sophia ◎
N Failing intersects
3907 Nelson Jacob ◎
3916 Fortner Ida M Mrs
3917 Mackie Wm P
3927 Vacant
3935 Wiebold Henry M
3936 Zimmerman Caroline M Mrs
3943A Fristrup Jennie Mrs
3945 Jensen Neil C ◎
3946 Hills Harry F
Burgess Clarence L
3953 Sinnott Edw ◎
3956 Desiata Angela Mrs ◎
3966 Vacant
3976 Torker Jas E
N Shaver intersects
4013 Stabenow Arth H ◎
4024 Jolly John ◎
4025 Geist Conrad ◎
4036 Detloff Henry J ◎
4037 Johnson Andrew ◎
4045 Caspary John J
4046 Mandell Emil A ◎
4056 Dudley Anna L ◎
4057 Collison Geo F
4065 Jorgensen Ella Mrs ◎
4066 Thompson Nellie Mrs
4073 Sorensen Christian J ◎
4074 Runge Louise M Mrs
N Mason intersects
4103 Columba Josephine Mrs ◎
4116 Gabriel Lloyd W ◎
4117 Baker Wilbern A ◎
4125 Stoltz Kate Mrs ◎
4133 Evans Frank J
4136 Wittman John
4206 Johnson Erik H ◎
4207 Cranna Alex S
4216 Voigt Wm A ◎
4217 Peters Conrad ◎
4222 Ross John E ◎
Preston E M Mrs CS pract
4227 Kniss Henry jr
4228 Gilbert Arth R
4235 Krieger John M ◎
N Skidmore intersects
4305 Kelley Patk J ◎
4317 Hewitson Hamilton R ◎
4326 Williams Clarence B
4327 Eckert Leon ◎
4405 Albrecht John M ◎
4406 Majek John W ◎
4414 Sutherland Ella Mrs
4417 Houck Mary L Mrs ◎
4427 Tupper Armen A
4507 Erikson Andrew E ◎
4515 Vacant
4525 Hauxhurst Howard
4530 Vacant
4535 Suckow Gertrude Mrs ◎
N Going ends
4607 Wolf Carl A ◎
4628 Linsen Cornelius
4643 Eikens Margt Mrs
4644 Wigton Martin K ◎
N Blandena intersects
4705 Lovejoy Harry M
4716 Gerlack John
4723 Christensen Clarence M
4728 Phelps Clinton J ◎
4732 Needham Y L ◎ printer
4733 Osborne Clay ◎
4743 Holley Fred ◎
4805 Lindsay C Raymon
4806 Dignam Edna P Mrs
4815 Goldman Geo
4816 English Harley T ◎
4827 Wirts Agnes Mrs ◎
4835 Riggs Alfd W
Givens Leonard P
4906 Andrew Wm K ◎
Thompson John A
4925 Jones Martha Mrs ◎
4933 Karr Anna E Mrs ◎
Mitchell Magnild E
N Alberta intersects

GARFIELD AV, NE—Fr 330 NE Fremont n
3518 Vacant
3528 Werth John
3536 Derr Conrad ◎
3606 Leichner Lena Mrs ◎
3614 Fritzler Carl ◎
NE Beech intersects
3814 Barr Harry B
3816 Hubbell Fred R
3824 Gettman Conrad ◎
NE Failing intersects
3917 Severson Elmer J
3923 Milwain Geo F
3924 Grieve Myrl
3930 Thaut Geo H
3935 Burke Terry J
3936A Rasmus Margt Mrs
3938 Albright John ◎
3939 Armstrong Grace Mrs
3949 Vacant
3950 Kahler Jacob ◎
3956 Young Thos
3957 Honstein Conrad ◎
3960 Burgess Sidney E
3963 Vacant

TP	Adjoining	Source
-	✓	R.L. Polk Co., Inc.

GRAHAM ST 1935

Office and Factory, 439 N. W. 15th Ave. corner Glisan

GLISAN, NW—Contd
2359 Vacant
2360 **Apartments**
1 Vacant
2 Metcalf B Clara Mrs
3 Hopkins Fred
4 Palmer Ruth M
Street continued
2366 Hopps Geo A ◎
2367 Cook Walter J
2375 Coffey Robt M ◎
2386 McCusker Jos R ◎
NW 24th av intersects
2457 Carrick Henry W

GLOUCESTER AV, N—Fr 5247 N Lombard n
7521 Holzhauser Chas W
7523 Lindsay L Eug ◎
7716 Hickey John ◎
7810 Thomas Charlotte Mrs ◎
7816 Mullican Clarence M
7828 Peterson Rudolph E ◎
7904 Vacant
7916 Coffman Thos M
7925 Haston Ray
7926 Lindley Henry L ◎
N Willis blvd intersects
8116 Maxwell Paul J
8122 Nelson Andrew O ◎
8402 Walton Ralph R ◎
8514 Lucas Elbert F
8635 Anderson Aug H
8705 Harrison Geo T
8805 Bakke Thorvald
N Hodge av intersects

GOING, N—Fr 4555 N Williams av w
14 Risley Andrew J ◎
15 Vacant
16 Risley Andrew J ◎ gro
20 Vacant
25 Doherty Ben W
NE Cleveland av intersects
102 Herzinger Jack F ◎
105 Vacant
108 Olson Anders T ◎
115 McFarland Chas
125 Dobbins Parker
N Vancouver av intersects
211 Souders Carrie Mrs
218 Keinath Otto ◎
N Gantenbein av and N Haight av intersect
427 Lewis John W
N Commercial av and N Interstate av intersect
1315 Weitzel Robt
1510 Shaw Lydia Mrs ◎
Osborne Lucy Mrs
1520 Vacant
1523 Hubinsky Emil ◎
1528 Thompson Chas H
1531 Techtman John
1541 Church Wm W ◎
1551 O'Neil Thos O
1560 Vacant
N Colonial av intersects
1609 Bohacek Anna M Mrs ◎
1627 Isopera Elmer
1634 Gortat Stanley
1639 Ruonala Fannie Mrs
N Concord av intersects
1709 Vacant
1711 Varanouski Anton E ◎
1712 Berg Bernt K ◎

GOING, NE—Fr 4555 N Williams av e
18 Leveque Marcel G
28 Halvorsen Margt A ◎
36 Beals Chas H
NE Cleveland av intersects
54 Stenson John L
66 Lundblad Enok ◎
75 Veatch Bert
84 Strand Martin ◎
NE Rodney av intersects
104 Jones Arth O
114 Krieger Alfd G
115 Hendricks Josephine M
127 Baxter Delia T Mrs ◎
135 Moody Nathan M ◎
NE Mallory av intersects
204 Kreick Philip ◎
215 Beck Hamond ◎
NE Garfield av intersects
306 Vacant
NE Union av intersects
406 Vacant
416 Jones Michl J
422 Halvorsen Ragna Mrs ◎
425 Collins John W
NE Grand av intersects
504 Campbell John
514 Berry Geo B ◎ landscape gdnr
532 Beach Alvin Y ◎
NE 6th av intersects
605 Ingram Geo ◎
608 Sattler Martin ◎ pntr
615 Brown J Douglas
632 Miller Michl ◎
635 Hulme Robt R ◎
NE 7th av intersects
704 Viaene Alice M Mrs
735 Ware Lyman A ◎
736 Young Rose R Mrs ◎
738 McQueen Clifford H
NE 8th av intersects
806 Ebbert Bertha H Mrs ◎
807 Matthie Margt Mrs ◎
814 Whitehead Chas R ◎
815 Watkins C Earl ◎
836 Alden Walter S
NE 9th av intersects
902 Belcher Chas T ◎
907 Day Jesse W ◎
937 Schimpf David ◎
NE 10th av intersects
1004 Newell Hiram E
1014 Holts Alfd W ◎
1025 Ross Geo
1032 Trout John A ◎
1035 Krieger John A ◎
NE 11th av intersects
1108 Wynkoop Wm A ◎
1111 Schreiner Geo R
1122 Kuborn Emil R
1132 Morris M Eliz Mrs ◎
1133 Meisner Henry ◎
NE 12th av intersects
1207 Henke Albert F ◎
1216 Lancaster Roy P ◎
1223 Beach Lewis J ◎
1232 Johnson Hildegard Mrs ◎
NE 13th av intersects
1303 Frey Bolette Mrs ◎
1306 Hansen Max P ◎
1311 Vernon Everett S T
1315 Long Ernest R ◎
1316 Montgomery Allen K ◎
1324 Farmer Leroy M ◎
1325 Rogers Walter ◎
NE 14th av intersects
1405 Davis Luther E ◎
1414 Garber Roy F
1415 Warner Jos D
NE 14th pl intersects
1455 Hubbard Margt L ◎
1465 Kelleher Danl I ◎
1473 Vacant
1483 Goodrich Ira
NE 15th av intersects
1515 Gregos Jas ◎
NE 16th av intersects
1606 Wilbur Edith M ◎
Donelson Danl A
1612 Dunning John
1615 Wendling Glodia Mrs ◎
1623 Tuley Geo L
1633 Belard Milton M ◎
1634 Rinehart Guy S
NE 17th av intersects
1706 Martin Wm H
1714 Sexton Clarence G
1722 Williams Ira E ◎
1734 Starr Harry A ◎ cement contr
NE 18th av intersects
1806 Rogers Walter J ◎
1831 Marshall Eva Mrs ◎
NE 19th av intersects
1905 Smith Martin L ◎
NE 20th av, NE 21st av, NE 22d av, NE 23d av and NE 24th av intersect
2405 Mitrovich Mark R ◎
2406 Coffey Edw O ◎
NE 25th av intersects
2505 Bradley R Hackett ◎
2515 Marks Nolan V ◎
2526 Morrow May ◎
NE 26th av intersects
2624 Trubey Melvin J ◎ lawyer
NE 27th av intersects
2726 Williams Edgar E
NE 28th av, NE 29th av intersect
2916 Hirsch Rose Mrs ◎
2926 Farrelly Wm P
2936 Sutton Patk
NE 30th av intersects
3007 Gulan John P ◎
3015 Crane Robt L ◎
3027 Bunte Chas G ◎
NE 31st av, NE 32d av, NE 32d pl, NE 33d av, NE 34th av, NE 35th av, NE 35th pl, NE 36th av intersect
3626 Blakeslee Frank C
NE 37th av, NE 38th av, NE 39th av, NE 40th av, NE 41st av and NE 42d av intersect

GOING COURT, N—Fr 4615 N Colonial av w
1620 Wojcik John J
1621 Crutchfield Chas M
1627 Fink Jacob jr ◎
N Concord av intersects
1711 McCarter Frank H
1742 Vacant
1823 Hornby Frank ◎
N Denver av intersects

GORDON, NW (Blythswood)

GRAELL DRIVE, SW (Council Crest)

GRAHAM, N—Fr 2746 N Williams av w
17 Vacant
20 Ivy John L ◎
23 Rasmussen Peter T
31 Spindler Arth
36 Johnson Fred A
106 Lundberg Hannah S Mrs ◎
110 Hoefer Chas W
111 Dawson John Rev
122 Gleason Jas S ◎
N Vancouver av intersects
217 Brumzer Henry
223 Howard David O
228 Fleming Thos P
Fleming Margt V nurse
229 Pullman Matilda J Mrs ◎
237 Haglund Gust C ◎
240 Lee Chester A
251 Parker Blanche L Mrs
Graham Mary Mrs
N Gantenbein av intersects
nw cor Forbes Presbyterian Ch
322 Pfeifer Aug ◎
402 Boyd J Earl
414 Beckman Arth F ◎
422 Reed Fred W ◎
N Commercial av intersects
504 Wallin Jacob E
512 Green Axel M
520 Wilkes Marion P ◎
521 Vacant
532 Turner Ret E
N Kerby av intersects
630 Morgan J Melvin
631 Vacant
639 Leong Gum
N Borthwick av intersects
708 Vacant
710 Peters John J
716 Fletcher DelMar F
722 Jacobson John F
725 Anderson Margt Mrs ◎
King Roy T
728 Brown Leslie N
729 Vacant
734 Schnieder Nick
739 Helgerson Lee W
745 Burk Jos
748 Heim Michl
749 McDowell Perry M
N Albina av intersects
804 Elliston Geo W
808 Cromwell Paul V
811 Crocker Malcolm E
McVicker Florence Mrs
814 Vacant
815 Peters Elsie Mrs
821 Peterson Mary Mrs ◎
822 Barth Wm C

TP	Adjoining	Source
-	✓	R.L. Polk Co., Inc.

GRAHAM ST 1935

824 Bongard Roy S
828 Flaherty Danl T ◎
831 Sanders Loren P
N Mississippi av intersects
917 Bennett J Wm ◎
922 Goska Geo W ◎
930 Przybyiski Frances Mrs ◎
937 Humeland John F

GRAHAM, NE—Fr 2746 N Williams av e
16 Tomlinson C T Mrs ◎
17 Vacant
18 Versteeg Merle C
22 Nelson Fall P ◎
28 Kawamoto Sam
29 Rowe Henry A
37 Jwayad Jacob M ◎
43 Turner Clarence E ◎
46 Murray Kath Mrs ◎
48 Vacant
51 Sandstedt Carl A ◎
55 Curley Bridget A ◎
67 Flowers Madeline O Mrs
69 Vacant
70 Kepple Roberta F Mrs
Moorhead Carl F
White Ray L
Renforth Stella M
Linbaugh Wyven A
Depperman Myra
Schwartz Jane L
76 Burns Jas P ◎
77 Miller Marie O Mrs ◎
81 Johnston Fay C
82 Dimter Frank V
89 Vacant
NE Rodney av intersects
101 Vacant
103 Ward Milo H
111 Barr Rolland J
123 Edgerton Frank A ◎
126 Stewart Herbert A
133 Stronach Wm B
202 Freeman Wm ◎
203 Williams Ella B Mrs ◎
218 Holm Pearl A Mrs ◎
223 Luetgert Henry ◎
226 Weise Valentine E
232 Troeger Ernest J
237 Krieger Adam ◎
239 Vacant
307 Nordeen John A ◎
309 Kuehne Karl
312 Anderson Chas ◎
320-30 Vacant
323 Foster Kelly
NE Union av intersects
420 Gallenger Robt O
422 Poley Anson F ◎
431 Lalich Pasco ◎
432 Noffke Aug F ◎
441 Yokoyama Thos ◎
504 Friauf Richd H
505 Hoelzer John A ◎
Hoelzer Mildred M music tchr
515 McClain Chester H
516 Friauf Alice J ◎
522 Maes Edw ◎
523 Thompson Fred
526 Kirchmayer Richd G
533 Templin Aletta Mrs ◎
534 Josephsen Ludwig ◎
Eloheimo Albert
542 Aschenbrenner Jack ◎
545 Rode Richd M
547 Abbott Clyde B
603 Jenkins Danl ◎
608 Krist Alois J ◎
611 Bender Henry N
619 Schlitt Henry ◎
626 Edwards Walter B
Edmonds Earl W
627 Vacant
633 Dorn A Fredk ◎
NE 7th av intersects
Unopened to NE 72d av
7210 Williams Bertha Mrs ◎
7551 Williams Wm J ◎
NE 76th av intersects

GRANADA COURT (unofficial)—Fr NE Oregon to NE Holladay n bet NE 23d and NE 24th avs
181-213 **Granada Court Apartments**
180 Worley Hazel M
181 Bryant Cuno R
182 Blank Saml
183 Sussman Benj M
186 Bartley Sidney Z
187 Bretz Bernie L
188 Barry Elmer L
189 O'Connor Edwin J
192 Herrall Robt J
193 Rosencrantz Louis M
195 Heniges Mitchell
195 Schnurr Fred jr
200 Stikes Ray E
NE Pacific intersects
201 Wax Rae Mrs
202 Kilgore Wm A
203 Haynes John R
206 Caplan Philip
207 Beach Robt G
O'Laine Francis S
208 Gustafson Josephine
209 Munly Raymond M
211 Dyer J Bass
213 Lee Norris H
NE Holladay av intersects

GRAND AV, NE—Fr 501 E Burnside n
6 Quelle Restaurant
16 Herman Motor Co used cars
20 United Finance Co auto ins
31 Williams & Williams used cars
34 Shipley W W Co branch
NE Couch intersects
106 Boone Tire Co
107 Fields Motor Car Co
114 Modern Motors Inc used cars
130 Wolfard Motor Co
NE Davis intersects
201 Fields Motor Car Co used cars
202 Vacant
204 **Estate Apartments**
Apartments:
1-2 McClintick Glenn F
5-6 Riggas John
7-8 Young Wm
9 Richey Mabel M
11 Foshee Jay
12-14 Parker Christine
15 King Jas E
16 Vacant
17 Boomer Chas
18-19 Taylor Adeline Mrs
20-21 Jordan Marvin
22-23 Etin Dave
24 Huntley David
31 Collins Frances Mrs

Street continued
206 Broadway Transfer & Storage Co
212 American Top & Body Works
224 Rossiter Leo H used cars
229 Crawford & Forrest Inc used cars
236 Rutto Sales Co used cars
NE Everett, Sullivan's Gulch and NE Glisan intersect
524 Sears Roebuck and Co dept store
527 Volunteers of America Emergency Home for Unemployed Women
NE Hoyt intersects
603 Smith Jack G restr
607 Young Harry C barber
609 Fisch Henry K gro
613 **Bungalow Apartments**
Apartments:
1 Thom Billie
2 Bartol Frank
3 Weinmeister L A
4 Pidcock Earl
6 Crittenden Charlotte Mrs
7 Landgrever Lester
8 Berry Jas

Street continued
619 Vacant
621 Teasley Wm
637 Johnson Rangvald
717 Carter Emma J Mrs
727 Bremer Clara C
733 Plecas Anna K Mrs
734 Lloyd-Way Super Service Station gas sta
NE Oregon intersects
802 Crommie Jennie Mrs
804 Miller Fred B
806 Cunningham Martha E Mrs
808 Vacant
823 Vacant
837 **Webster Court Apartments**
Apartments:
A Porter Helen
B Jones Mitchell
1 Murfree Mae S Mrs
2 Lindstedt Edwin
4 Denny Florence
5 Vacant
7 Palmer Emma Mrs
8 Dexter Jack
9 Tracey Myra Mrs
11 Vacant
15 Clawson Reese
16 Vacant
17 Vacant
18 Vacant
19 Hill G Edwin
NE Pacific intersects
902 Fletcher Gussie H Mrs
904 Oeder Jacob J
906 Vacant
908 Johnson Einar
916 Vacant
921 Vacant
931 Sorich John
937 Studley Minnie M ◎
Murphy Jos A
NE Holladay intersects
1034 **Holladay Park Apartments**
Apartments:
1 Murray Joan Mrs
2 Mattoon Amy
3 Smith Hattie
4 Landin Wm M
5 Moore L
6 Applegren Edw B
7 Gebhart Chas S
8 Daniels L R
9 Bear Saml H
10 Wagner Augusta Mrs
11 Turner Mamie E Mrs
12 Jacobsen Howard G
14 Wilde Albert H
15 Matheson Frank
16 Miller Horace
17 Behringer Harry H
18 Higley H A Mrs drsmkr
19 Page Jennie Mrs
20 McCarthy V
21 Dunn John M
22 Cox Steph
23 Smith H T
24 Teeple Geo
25 Anderson Axel W
NE Hassalo intersects
1118 Vacant
1121 Crawford Maude C Mrs ◎
1132 Northwest Insecticide Co
Egyptian Laboratories
NE Multnomah intersects
1207 PFD Engine Co No 13
1208 Hartness Eliz E Mrs ◎
Cummings J Henry
1218 Mercier Margt
1234 Emde Harry
NE Wasco intersects
1307 Central Lutheran Church
1317 Haugen Anton
NE Clackamas intersects
1414 Fenn Clyde W
1421 Jefferson G Orlo ◎
1426 Bedard Edw J
1436 Cavanaugh Fred B
NE Halsey intersects
1517 Phinney Wm
1527 West Luther E
1535 McInnis Esther Mrs ◎
NE Weidler intersects
1602 Rothstrom Mary Mrs ◎
Henrickson Henry D
1608 Vacant
1611 Burns Edw H
1616 Winneman Bernard H ◎
1617 Smith Arth B
1626 Vacant
NE Broadway intersects
NE Schuyler intersects
1819 Dowd Kath E ◎ drsmkr
1820 Dunn Matilda Mrs ◎

TP	Adjoining	Source
-	✓	R.L. Polk Co., Inc.

GRAHAM ST 1935

Office and Factory, 439 N. W. 15th Ave. corner Glisan

GLISAN, NW—Contd
2359 Vacant
2360 **Apartments**
1 Vacant
2 Metcalf B Clara Mrs
3 Hopkins Fred
4 Palmer Ruth M
Street continued
2366 Hopps Geo A ◎
2367 Cook Walter J
2375 Coffey Robt M ◎
2386 McCusker Jos R ◎
NW 24th av intersects
2457 Carrick Henry W

GLOUCESTER AV, N—Fr 5247 N Lombard n
7521 Holzhauser Chas W
7523 Lindsay L Eug ◎
7716 Hickey John ◎
7810 Thomas Charlotte Mrs ◎
7816 Mullican Clarence M
7828 Peterson Rudolph E ◎
7904 Vacant
7916 Coffman Thos M
7925 Haston Ray
7926 Lindley Henry L ◎
N Willis blvd intersects
8116 Maxwell Paul J
8122 Nelson Andrew O ◎
8402 Walton Ralph R ◎
8514 Lucas Elbert F
8635 Anderson Aug H
8705 Harrison Geo T
8805 Bakke Thorvald
N Hodge av intersects

GOING, N—Fr 4555 N Williams av w
14 Risley Andrew J ◎
15 Vacant
16 Risley Andrew J ◎ gro
20 Vacant
25 Doherty Ben W
NE Cleveland av intersects
102 Herzinger Jack F ◎
105 Vacant
108 Olson Anders T ◎
115 McFarland Chas
125 Dobbins Parker
N Vancouver av intersects
211 Souders Carrie Mrs
218 Keinath Otto ◎
N Gantenbein av and N Haight av intersect
427 Lewis John W
N Commercial av and N Interstate av intersect
1315 Weitzel Robt
1510 Shaw Lydia Mrs ◎
Osborne Lucy Mrs
1520 Vacant
1523 Hubinsky Emil ◎
1528 Thompson Chas H
1531 Techtman John
1541 Church Wm W ◎
1551 O'Neil Thos O
1560 Vacant
N Colonial av intersects
1609 Bohacek Anna M Mrs ◎
1627 Isopera Elmer
1634 Gortat Stanley
1639 Ruonala Fannie Mrs
N Concord av intersects
1709 Vacant
1711 Varanouski Anton E ◎
1712 Berg Bernt K ◎

GOING, NE—Fr 4555 N Williams av e
18 Leveque Marcel G
28 Halvorsen Margt A ◎
36 Beals Chas H
NE Cleveland av intersects
54 Stenson John L
66 Lundblad Enok ◎
75 Veatch Bert
84 Strand Martin ◎
NE Rodney av intersects
104 Jones Arth O
114 Krieger Alfd G
115 Hendricks Josephine M
127 Baxter Delia T Mrs ◎
135 Moody Nathan M ◎
NE Mallory av intersects
204 Kreick Philip ◎
215 Beck Hamond ◎
NE Garfield av intersects
306 Vacant
NE Union av intersects
406 Vacant
416 Jones Michl J
422 Halvorsen Ragna Mrs ◎
425 Collins John W
NE Grand av intersects
504 Campbell John
514 Berry Geo B ◎ landscape gdnr
532 Beach Alvin Y ◎
NE 6th av intersects
605 Ingram Geo ◎
608 Sattler Martin ◎ pntr
615 Brown J Douglas
632 Miller Michl ◎
635 Hulme Robt R ◎
NE 7th av intersects
704 Viaene Alice M Mrs
735 Ware Lyman A ◎
736 Young Rose R Mrs ◎
738 McQueen Clifford H
NE 8th av intersects
806 Ebbert Bertha H Mrs ◎
807 Matthie Margt Mrs ◎
814 Whitehead Chas R ◎
815 Watkins C Earl ◎
836 Alden Walter S
NE 9th av intersects
902 Belcher Chas T ◎
907 Day Jesse W ◎
937 Schimpf David ◎
NE 10th av intersects
1004 Newell Hiram E
1014 Holts Alfd W ◎
1025 Ross Geo
1032 Trout John A ◎
1035 Krieger John A ◎
NE 11th av intersects
1108 Wynkoop Wm A ◎
1111 Schreiner Geo R
1122 Kuborn Emil R
1132 Morris M Eliz Mrs ◎
1133 Meisner Henry ◎
NE 12th av intersects
1207 Henke Albert F ◎
1216 Lancaster Roy P ◎
1223 Beach Lewis J ◎
1232 Johnson Hildegard Mrs ◎
NE 13th av intersects
1303 Frey Bolette Mrs ◎
1306 Hansen Max P ◎
1311 Vernon Everett S T
1315 Long Ernest R ◎
1316 Montgomery Allen K ◎
1324 Farmer Leroy M ◎
1325 Rogers Walter ◎
NE 14th av intersects
1405 Davis Luther E ◎
1414 Garber Roy F
1415 Warner Jos D
NE 14th pl intersects
1455 Hubbard Margt L ◎
1465 Kelleher Danl I ◎
1473 Vacant
1483 Goodrich Ira
NE 15th av intersects
1515 Gregos Jas ◎
NE 16th av intersects
1606 Wilbur Edith M ◎
Donelson Danl A
1612 Dunning John
1615 Wendling Glodia Mrs ◎
1623 Tuley Geo L
1633 Belard Milton M ◎
1634 Rinehart Guy S
NE 17th av intersects
1706 Martin Wm H
1714 Sexton Clarence G
1722 Williams Ira E ◎
1734 Starr Harry A ◎ cement contr
NE 18th av intersects
1806 Rogers Walter J ◎
1831 Marshall Eva Mrs ◎
NE 19th av intersects
1905 Smith Martin L ◎
NE 20th av, NE 21st av, NE 22d av, NE 23d av and NE 24th av intersect
2405 Mitrovich Mark R ◎
2406 Coffey Edw O ◎
NE 25th av intersects
2505 Bradley R Hackett ◎
2515 Marks Nolan V ◎
2526 Morrow May ◎
NE 26th av intersects
2624 Trubey Melvin J ◎ lawyer
NE 27th av intersects
2726 Williams Edgar E
NE 28th av, NE 29th av intersect
2916 Hirsch Rose Mrs ◎
2926 Farrelly Wm P
2936 Sutton Patk
NE 30th av intersects
3007 Gulan John P ◎
3015 Crane Robt L ◎
3027 Bunte Chas G ◎
NE 31st av, NE 32d av, NE 32d pl, NE 33d av, NE 34th av, NE 35th av, NE 35th pl, NE 36th av intersect
3626 Blakeslee Frank C
NE 37th av, NE 38th av, NE 39th av, NE 40th av, NE 41st av and NE 42d av intersect

GOING COURT, N—Fr 4615 N Colonial av w
1620 Wojcik John J
1621 Crutchfield Chas M
1627 Fink Jacob jr ◎
N Concord av intersects
1711 McCarter Frank H
1742 Vacant
1823 Hornby Frank ◎
N Denver av intersects

GORDON, NW (Blythswood)

GRAELL DRIVE, SW (Council Crest)

GRAHAM, N—Fr 2746 N Williams av w
17 Vacant
20 Ivy John L ◎
23 Rasmussen Peter T
31 Spindler Arth
36 Johnson Fred A
106 Lundberg Hannah S Mrs ◎
110 Hoefer Chas W
111 Dawson John Rev
122 Gleason Jas S ◎
N Vancouver av intersects
217 Brumzer Henry
223 Howard David O
228 Fleming Thos P
Fleming Margt V nurse
229 Pullman Matilda J Mrs ◎
237 Haglund Gust C ◎
240 Lee Chester A
251 Parker Blanche L Mrs
Graham Mary Mrs
N Gantenbein av intersects
nw cor Forbes Presbyterian Ch
322 Pfeifer Aug ◎
402 Boyd J Earl
414 Beckman Arth F ◎
422 Reed Fred W ◎
N Commercial av intersects
504 Wallin Jacob E
512 Green Axel M
520 Wilkes Marion P ◎
521 Vacant
532 Turner Ret E
N Kerby av intersects
630 Morgan J Melvin
631 Vacant
639 Leong Gum
N Borthwick av intersects
708 Vacant
710 Peters John J
716 Fletcher DelMar F
722 Jacobson John F
725 Anderson Margt Mrs ◎
King Roy T
728 Brown Leslie N
729 Vacant
734 Schnieder Nick
739 Helgerson Lee W
745 Burk Jos
748 Heim Michl
749 McDowell Perry M
N Albina av intersects
804 Elliston Geo W
808 Cromwell Paul V
811 Crocker Malcolm E
McVicker Florence Mrs
814 Vacant
815 Peters Elsie Mrs
821 Peterson Mary Mrs ◎
822 Barth Wm C

TP	Adjoining	Source
-	✓	R.L. Polk Co., Inc.

GRAHAM ST 1935

824 Bongard Roy S
828 Flaherty Danl T ◎
831 Sanders Loren P
N Mississippi av intersects
917 Bennett J Wm ◎
922 Goska Geo W ◎
930 Przybyiski Frances Mrs ◎
937 Humeland John F

GRAHAM, NE—Fr 2746 N Williams av e
16 Tomlinson C T Mrs ◎
17 Vacant
18 Versteeg Merle C
22 Nelson Fall P ◎
28 Kawamoto Sam
29 Rowe Henry A
37 Jwayad Jacob M ◎
43 Turner Clarence E ◎
46 Murray Kath Mrs ◎
48 Vacant
51 Sandstedt Carl A ◎
55 Curley Bridget A ◎
67 Flowers Madeline O Mrs
69 Vacant
70 Kepple Roberta F Mrs
Moorhead Carl F
White Ray L
Renforth Stella M
Linbaugh Wyven A
Depperman Myra
Schwartz Jane L
76 Burns Jas P ◎
77 Miller Marie O Mrs ◎
81 Johnston Fay C
82 Dimter Frank V
89 Vacant
NE Rodney av intersects
101 Vacant
103 Ward Milo H
111 Barr Rolland J
123 Edgerton Frank A ◎
126 Stewart Herbert A
133 Stronach Wm B
202 Freeman Wm ◎
203 Williams Ella B Mrs ◎
218 Holm Pearl A Mrs ◎
223 Luetgert Henry ◎
226 Weise Valentine E
232 Troeger Ernest J
237 Krieger Adam ◎
239 Vacant
307 Nordeen John A ◎
309 Kuehne Karl
312 Anderson Chas ◎
320-30 Vacant
323 Foster Kelly
NE Union av intersects
420 Gallenger Robt O
422 Poley Anson F ◎
431 Lalich Pasco ◎
432 Noffke Aug F ◎
441 Yokoyama Thos ◎
504 Friauf Richd H
505 Hoelzer John A ◎
Hoelzer Mildred M music tchr
515 McClain Chester H
516 Friauf Alice J ◎
522 Maes Edw ◎
523 Thompson Fred
526 Kirchmayer Richd G
533 Templin Aletta Mrs ◎
534 Josephsen Ludwig ◎
Eloheimo Albert
542 Aschenbrenner Jack ◎
545 Rode Richd M
547 Abbott Clyde B
603 Jenkins Danl ◎
608 Krist Alois J ◎
611 Bender Henry N
619 Schlitt Henry ◎
626 Edwards Walter B
Edmonds Earl W
627 Vacant
633 Dorn A Fredk ◎
NE 7th av intersects
Unopened to NE 72d av
7210 Williams Bertha Mrs ◎
7551 Williams Wm J ◎
NE 76th av intersects

GRANADA COURT (unofficial)—Fr NE Oregon to NE Holladay n bet NE 23d and NE 24th avs
181-213 **Granada Court Apartments**
180 Worley Hazel M
181 Bryant Cuno R
182 Blank Saml
183 Sussman Benj M
186 Bartley Sidney Z
187 Bretz Bernie L
188 Barry Elmer L
189 O'Connor Edwin J
192 Herrall Robt J
193 Rosencrantz Louis M
195 Heniges Mitchell
195 Schnurr Fred jr
200 Stikes Ray E
NE Pacific intersects
201 Wax Rae Mrs
202 Kilgore Wm A
203 Haynes John R
206 Caplan Philip
207 Beach Robt G
O'Laine Francis S
208 Gustafson Josephine
209 Munly Raymond M
211 Dyer J Bass
213 Lee Norris H
NE Holladay av intersects

GRAND AV, NE—Fr 501 E Burnside n
6 Quelle Restaurant
16 Herman Motor Co used cars
20 United Finance Co auto ins
31 Williams & Williams used cars
34 Shipley W W Co branch
NE Couch intersects
106 Boone Tire Co
107 Fields Motor Car Co
114 Modern Motors Inc used cars
130 Wolfard Motor Co
NE Davis intersects
201 Fields Motor Car Co used cars
202 Vacant
204 **Estate Apartments**
Apartments:
1-2 McClintick Glenn F
5-6 Riggas John
7-8 Young Wm
9 Richey Mabel M
11 Foshee Jay
12-14 Parker Christine
15 King Jas E
16 Vacant
17 Boomer Chas
18-19 Taylor Adeline Mrs
20-21 Jordan Marvin
22-23 Etin Dave
24 Huntley David
31 Collins Frances Mrs

Street continued
206 Broadway Transfer & Storage Co
212 American Top & Body Works
224 Rossiter Leo H used cars
229 Crawford & Forrest Inc used cars
236 Rutto Sales Co used cars
NE Everett, Sullivan's Gulch and NE Glisan intersect
524 Sears Roebuck and Co dept store
527 Volunteers of America Emergency Home for Unemployed Women
NE Hoyt intersects
603 Smith Jack G restr
607 Young Harry C barber
609 Fisch Henry K gro
613 **Bungalow Apartments**
Apartments:
1 Thom Billie
2 Bartol Frank
3 Weinmeister L A
4 Pidcock Earl
6 Crittenden Charlotte Mrs
7 Landgrever Lester
8 Berry Jas

Street continued
619 Vacant
621 Teasley Wm
637 Johnson Rangvald
717 Carter Emma J Mrs
727 Bremer Clara C
733 Plecas Anna K Mrs
734 Lloyd-Way Super Service Station gas sta
NE Oregon intersects
802 Crommie Jennie Mrs
804 Miller Fred B
806 Cunningham Martha E Mrs
808 Vacant
823 Vacant
837 **Webster Court Apartments**
Apartments:
A Porter Helen
B Jones Mitchell
1 Murfree Mae S Mrs
2 Lindstedt Edwin
4 Denny Florence
5 Vacant
7 Palmer Emma Mrs
8 Dexter Jack
9 Tracey Myra Mrs
11 Vacant
15 Clawson Reese
16 Vacant
17 Vacant
18 Vacant
19 Hill G Edwin
NE Pacific intersects
902 Fletcher Gussie H Mrs
904 Oeder Jacob J
906 Vacant
908 Johnson Einar
916 Vacant
921 Vacant
931 Sorich John
937 Studley Minnie M ◎
Murphy Jos A
NE Holladay intersects
1034 **Holladay Park Apartments**
Apartments:
1 Murray Joan Mrs
2 Mattoon Amy
3 Smith Hattie
4 Landin Wm M
5 Moore L
6 Applegren Edw B
7 Gebhart Chas S
8 Daniels L R
9 Bear Saml H
10 Wagner Augusta Mrs
11 Turner Mamie E Mrs
12 Jacobsen Howard G
14 Wilde Albert H
15 Matheson Frank
16 Miller Horace
17 Behringer Harry H
18 Higley H A Mrs drsmkr
19 Page Jennie Mrs
20 McCarthy V
21 Dunn John M
22 Cox Steph
23 Smith H T
24 Teeple Geo
25 Anderson Axel W
NE Hassalo intersects
1118 Vacant
1121 Crawford Maude C Mrs ◎
1132 Northwest Insecticide Co
Egyptian Laboratories
NE Multnomah intersects
1207 PFD Engine Co No 13
1208 Hartness Eliz E Mrs ◎
Cummings J Henry
1218 Mercier Margt
1234 Emde Harry
NE Wasco intersects
1307 Central Lutheran Church
1317 Haugen Anton
NE Clackamas intersects
1414 Fenn Clyde W
1421 Jefferson G Orlo ◎
1426 Bedard Edw J
1436 Cavanaugh Fred B
NE Halsey intersects
1517 Phinney Wm
1527 West Luther E
1535 McInnis Esther Mrs ◎
NE Weidler intersects
1602 Rothstrom Mary Mrs ◎
Henrickson Henry D
1608 Vacant
1611 Burns Edw H
1616 Winneman Bernard H ◎
1617 Smith Arth B
1626 Vacant
NE Broadway intersects
NE Schuyler intersects
1819 Dowd Kath E ◎ drsmkr
1820 Dunn Matilda Mrs ◎

TP	Adjoining	Source
-	✓	R.L. Polk Co., Inc.

GRAHAM ST 1935

Office and Factory, 439 N. W. 15th Ave. corner Glisan

GLISAN, NW—Contd
2359 Vacant
2360 **Apartments**
1 Vacant
2 Metcalf B Clara Mrs
3 Hopkins Fred
4 Palmer Ruth M
Street continued
2366 Hopps Geo A ◎
2367 Cook Walter J
2375 Coffey Robt M ◎
2386 McCusker Jos R ◎
NW 24th av intersects
2457 Carrick Henry W

GLOUCESTER AV, N—Fr 5247 N Lombard n
7521 Holzhauser Chas W
7523 Lindsay L Eug ◎
7716 Hickey John ◎
7810 Thomas Charlotte Mrs ◎
7816 Mullican Clarence M
7828 Peterson Rudolph E ◎
7904 Vacant
7916 Coffman Thos M
7925 Haston Ray
7926 Lindley Henry L ◎
N Willis blvd intersects
8116 Maxwell Paul J
8122 Nelson Andrew O ◎
8402 Walton Ralph R ◎
8514 Lucas Elbert F
8635 Anderson Aug H
8705 Harrison Geo T
8805 Bakke Thorvald
N Hodge av intersects

GOING, N—Fr 4555 N Williams av w
14 Risley Andrew J ◎
15 Vacant
16 Risley Andrew J ◎ gro
20 Vacant
25 Doherty Ben W
NE Cleveland av intersects
102 Herzinger Jack F ◎
105 Vacant
108 Olson Anders T ◎
115 McFarland Chas
125 Dobbins Parker
N Vancouver av intersects
211 Souders Carrie Mrs
218 Keinath Otto ◎
N Gantenbein av and N Haight av intersect
427 Lewis John W
N Commercial av and N Interstate av intersect
1315 Weitzel Robt
1510 Shaw Lydia Mrs ◎
Osborne Lucy Mrs
1520 Vacant
1523 Hubinsky Emil ◎
1528 Thompson Chas H
1531 Techtman John
1541 Church Wm W ◎
1551 O'Neil Thos O
1560 Vacant
N Colonial av intersects
1609 Bohacek Anna M Mrs ◎
1627 Isopera Elmer
1634 Gortat Stanley
1639 Ruonala Fannie Mrs
N Concord av intersects
1709 Vacant
1711 Varanouski Anton E ◎
1712 Berg Bernt K ◎

GOING, NE—Fr 4555 N Williams av e
18 Leveque Marcel G
28 Halvorsen Margt A ◎
36 Beals Chas H
NE Cleveland av intersects
54 Stenson John L
66 Lundblad Enok ◎
75 Veatch Bert
84 Strand Martin ◎
NE Rodney av intersects
104 Jones Arth O
114 Krieger Alfd G
115 Hendricks Josephine M
127 Baxter Delia T Mrs ◎
135 Moody Nathan M ◎
NE Mallory av intersects
204 Kreick Philip ◎
215 Beck Hamond ◎
NE Garfield av intersects
306 Vacant
NE Union av intersects
406 Vacant
416 Jones Michl J
422 Halvorsen Ragna Mrs ◎
425 Collins John W
NE Grand av intersects
504 Campbell John
514 Berry Geo B ◎ landscape gdnr
532 Beach Alvin Y ◎
NE 6th av intersects
605 Ingram Geo ◎
608 Sattler Martin ◎ pntr
615 Brown J Douglas
632 Miller Michl ◎
635 Hulme Robt R ◎
NE 7th av intersects
704 Viaene Alice M Mrs
735 Ware Lyman A ◎
736 Young Rose R Mrs ◎
738 McQueen Clifford H
NE 8th av intersects
806 Ebbert Bertha H Mrs ◎
807 Matthie Margt Mrs ◎
814 Whitehead Chas R ◎
815 Watkins C Earl ◎
836 Alden Walter S
NE 9th av intersects
902 Belcher Chas T ◎
907 Day Jesse W ◎
937 Schimpf David ◎
NE 10th av intersects
1004 Newell Hiram E
1014 Holts Alfd W ◎
1025 Ross Geo
1032 Trout John A ◎
1035 Krieger John A ◎
NE 11th av intersects
1108 Wynkoop Wm A ◎
1111 Schreiner Geo R
1122 Kuborn Emil R
1132 Morris M Eliz Mrs ◎
1133 Meisner Henry ◎
NE 12th av intersects
1207 Henke Albert F ◎
1216 Lancaster Roy P ◎
1223 Beach Lewis J ◎
1232 Johnson Hildegard Mrs ◎
NE 13th av intersects
1303 Frey Bolette Mrs ◎
1306 Hansen Max P ◎
1311 Vernon Everett S T
1315 Long Ernest R ◎
1316 Montgomery Allen K ◎
1324 Farmer Leroy M ◎
1325 Rogers Walter ◎
NE 14th av intersects
1405 Davis Luther E ◎
1414 Garber Roy F
1415 Warner Jos D
NE 14th pl intersects
1455 Hubbard Margt L ◎
1465 Kelleher Danl I ◎
1473 Vacant
1483 Goodrich Ira
NE 15th av intersects
1515 Gregos Jas ◎
NE 16th av intersects
1606 Wilbur Edith M ◎
Donelson Danl A
1612 Dunning John
1615 Wendling Glodia Mrs ◎
1623 Tuley Geo L
1633 Belard Milton M ◎
1634 Rinehart Guy S
NE 17th av intersects
1706 Martin Wm H
1714 Sexton Clarence G
1722 Williams Ira E ◎
1734 Starr Harry A ◎ cement contr
NE 18th av intersects
1806 Rogers Walter J ◎
1831 Marshall Eva Mrs ◎
NE 19th av intersects
1905 Smith Martin L ◎
NE 20th av, NE 21st av, NE 22d av, NE 23d av and NE 24th av intersect
2405 Mitrovich Mark R ◎
2406 Coffey Edw O ◎
NE 25th av intersects
2505 Bradley R Hackett ◎
2515 Marks Nolan V ◎
2526 Morrow May ◎
NE 26th av intersects
2624 Trubey Melvin J ◎ lawyer
NE 27th av intersects
2726 Williams Edgar E
NE 28th av, NE 29th av intersect
2916 Hirsch Rose Mrs ◎
2926 Farrelly Wm P
2936 Sutton Patk
NE 30th av intersects
3007 Gulan John P ◎
3015 Crane Robt L ◎
3027 Bunte Chas G ◎
NE 31st av, NE 32d av, NE 32d pl, NE 33d av, NE 34th av, NE 35th av, NE 35th pl, NE 36th av intersect
3626 Blakeslee Frank C
NE 37th av, NE 38th av, NE 39th av, NE 40th av, NE 41st av and NE 42d av intersect

GOING COURT, N—Fr 4615 N Colonial av w
1620 Wojcik John J
1621 Crutchfield Chas M
1627 Fink Jacob jr ◎
N Concord av intersects
1711 McCarter Frank H
1742 Vacant
1823 Hornby Frank ◎
N Denver av intersects

GORDON, NW (Blythswood)

GRAELL DRIVE, SW (Council Crest)

GRAHAM, N—Fr 2746 N Williams av w
17 Vacant
20 Ivy John L ◎
23 Rasmussen Peter T
31 Spindler Arth
36 Johnson Fred A
106 Lundberg Hannah S Mrs ◎
110 Hoefer Chas W
111 Dawson John Rev
122 Gleason Jas S ◎
N Vancouver av intersects
217 Brumzer Henry
223 Howard David O
228 Fleming Thos P
Fleming Margt V nurse
229 Pullman Matilda J Mrs ◎
237 Haglund Gust C ◎
240 Lee Chester A
251 Parker Blanche L Mrs
Graham Mary Mrs
N Gantenbein av intersects
nw cor Forbes Presbyterian Ch
322 Pfeifer Aug ◎
402 Boyd J Earl
414 Beckman Arth F ◎
422 Reed Fred W ◎
N Commercial av intersects
504 Wallin Jacob E
512 Green Axel M
520 Wilkes Marion P ◎
521 Vacant
532 Turner Ret E
N Kerby av intersects
630 Morgan J Melvin
631 Vacant
639 Leong Gum
N Borthwick av intersects
708 Vacant
710 Peters John J
716 Fletcher DelMar F
722 Jacobson John F
725 Anderson Margt Mrs ◎
King Roy T
728 Brown Leslie N
729 Vacant
734 Schnieder Nick
739 Helgerson Lee W
745 Burk Jos
748 Heim Michl
749 McDowell Perry M
N Albina av intersects
804 Elliston Geo W
808 Cromwell Paul V
811 Crocker Malcolm E
McVicker Florence Mrs
814 Vacant
815 Peters Elsie Mrs
821 Peterson Mary Mrs ◎
822 Barth Wm C

TP	Adjoining	Source
-	✓	R.L. Polk Co., Inc.

GRAHAM ST 1935

824 Bongard Roy S
828 Flaherty Danl T ◎
831 Sanders Loren P
N Mississippi av intersects
917 Bennett J Wm ◎
922 Goska Geo W ◎
930 Przybyiski Frances Mrs ◎
937 Humeland John F

GRAHAM, NE—Fr 2746 N Williams av e
16 Tomlinson C T Mrs ◎
17 Vacant
18 Versteeg Merle C
22 Nelson Fall P ◎
28 Kawamoto Sam
29 Rowe Henry A
37 Jwayad Jacob M ◎
43 Turner Clarence E ◎
46 Murray Kath Mrs ◎
48 Vacant
51 Sandstedt Carl A ◎
55 Curley Bridget A ◎
67 Flowers Madeline O Mrs
69 Vacant
70 Kepple Roberta F Mrs
Moorhead Carl F
White Ray L
Renforth Stella M
Linbaugh Wyven A
Depperman Myra
Schwartz Jane L
76 Burns Jas P ◎
77 Miller Marie O Mrs ◎
81 Johnston Fay C
82 Dimter Frank V
89 Vacant
NE Rodney av intersects
101 Vacant
103 Ward Milo H
111 Barr Rolland J
123 Edgerton Frank A ◎
126 Stewart Herbert A
133 Stronach Wm B
202 Freeman Wm ◎
203 Williams Ella B Mrs ◎
218 Holm Pearl A Mrs ◎
223 Luetgert Henry ◎
226 Weise Valentine E
232 Troeger Ernest J
237 Krieger Adam ◎
239 Vacant
307 Nordeen John A ◎
309 Kuehne Karl
312 Anderson Chas ◎
320-30 Vacant
323 Foster Kelly
NE Union av intersects
420 Gallenger Robt O
422 Poley Anson F ◎
431 Lalich Pasco ◎
432 Noffke Aug F ◎
441 Yokoyama Thos ◎
504 Friauf Richd H
505 Hoelzer John A ◎
Hoelzer Mildred M music tchr
515 McClain Chester H
516 Friauf Alice J ◎
522 Maes Edw ◎
523 Thompson Fred
526 Kirchmayer Richd G
533 Templin Aletta Mrs ◎
534 Josephsen Ludwig ◎
Eloheimo Albert
542 Aschenbrenner Jack ◎
545 Rode Richd M
547 Abbott Clyde B
603 Jenkins Danl ◎
608 Krist Alois J ◎
611 Bender Henry N
619 Schlitt Henry ◎
626 Edwards Walter B
Edmonds Earl W
627 Vacant
633 Dorn A Fredk ◎
NE 7th av intersects
Unopened to NE 72d av
7210 Williams Bertha Mrs ◎
7551 Williams Wm J ◎
NE 76th av intersects

GRANADA COURT (unofficial)—Fr NE Oregon to NE Holladay n bet NE 23d and NE 24th avs
181-213 **Granada Court Apartments**
180 Worley Hazel M
181 Bryant Cuno R
182 Blank Saml
183 Sussman Benj M
186 Bartley Sidney Z
187 Bretz Bernie L
188 Barry Elmer L
189 O'Connor Edwin J
192 Herrall Robt J
193 Rosencrantz Louis M
195 Heniges Mitchell
195 Schnurr Fred jr
200 Stikes Ray E
NE Pacific intersects
201 Wax Rae Mrs
202 Kilgore Wm A
203 Haynes John R
206 Caplan Philip
207 Beach Robt G
O'Laine Francis S
208 Gustafson Josephine
209 Munly Raymond M
211 Dyer J Bass
213 Lee Norris H
NE Holladay av intersects

GRAND AV, NE—Fr 501 E Burnside n
6 Quelle Restaurant
16 Herman Motor Co used cars
20 United Finance Co auto ins
31 Williams & Williams used cars
34 Shipley W W Co branch
NE Couch intersects
106 Boone Tire Co
107 Fields Motor Car Co
114 Modern Motors Inc used cars
130 Wolfard Motor Co
NE Davis intersects
201 Fields Motor Car Co used cars
202 Vacant
204 **Estate Apartments**
Apartments:
1-2 McClintick Glenn F
5-6 Riggas John
7-8 Young Wm
9 Richey Mabel M
11 Foshee Jay
12-14 Parker Christine
15 King Jas E
16 Vacant
17 Boomer Chas
18-19 Taylor Adeline Mrs
20-21 Jordan Marvin
22-23 Etin Dave
24 Huntley David
31 Collins Frances Mrs

Street continued
206 Broadway Transfer & Storage Co
212 American Top & Body Works
224 Rossiter Leo H used cars
229 Crawford & Forrest Inc used cars
236 Rutto Sales Co used cars
NE Everett, Sullivan's Gulch and NE Glisan intersect
524 Sears Roebuck and Co dept store
527 Volunteers of America Emergency Home for Unemployed Women
NE Hoyt intersects
603 Smith Jack G restr
607 Young Harry C barber
609 Fisch Henry K gro
613 **Bungalow Apartments**
Apartments:
1 Thom Billie
2 Bartol Frank
3 Weinmeister L A
4 Pidcock Earl
6 Crittenden Charlotte Mrs
7 Landgrever Lester
8 Berry Jas

Street continued
619 Vacant
621 Teasley Wm
637 Johnson Rangvald
717 Carter Emma J Mrs
727 Bremer Clara C
733 Plecas Anna K Mrs
734 Lloyd-Way Super Service Station gas sta
NE Oregon intersects
802 Crommie Jennie Mrs
804 Miller Fred B
806 Cunningham Martha E Mrs
808 Vacant
823 Vacant
837 **Webster Court Apartments**
Apartments:
A Porter Helen
B Jones Mitchell
1 Murfree Mae S Mrs
2 Lindstedt Edwin
4 Denny Florence
5 Vacant
7 Palmer Emma Mrs
8 Dexter Jack
9 Tracey Myra Mrs
11 Vacant
15 Clawson Reese
16 Vacant
17 Vacant
18 Vacant
19 Hill G Edwin
NE Pacific intersects
902 Fletcher Gussie H Mrs
904 Oeder Jacob J
906 Vacant
908 Johnson Einar
916 Vacant
921 Vacant
931 Sorich John
937 Studley Minnie M ◎
Murphy Jos A
NE Holladay intersects
1034 **Holladay Park Apartments**
Apartments:
1 Murray Joan Mrs
2 Mattoon Amy
3 Smith Hattie
4 Landin Wm M
5 Moore L
6 Applegren Edw B
7 Gebhart Chas S
8 Daniels L R
9 Bear Saml H
10 Wagner Augusta Mrs
11 Turner Mamie E Mrs
12 Jacobsen Howard G
14 Wilde Albert H
15 Matheson Frank
16 Miller Horace
17 Behringer Harry H
18 Higley H A Mrs drsmkr
19 Page Jennie Mrs
20 McCarthy V
21 Dunn John M
22 Cox Steph
23 Smith H T
24 Teeple Geo
25 Anderson Axel W
NE Hassalo intersects
1118 Vacant
1121 Crawford Maude C Mrs ◎
1132 Northwest Insecticide Co
Egyptian Laboratories
NE Multnomah intersects
1207 PFD Engine Co No 13
1208 Hartness Eliz E Mrs ◎
Cummings J Henry
1218 Mercier Margt
1234 Emde Harry
NE Wasco intersects
1307 Central Lutheran Church
1317 Haugen Anton
NE Clackamas intersects
1414 Fenn Clyde W
1421 Jefferson G Orlo ◎
1426 Bedard Edw J
1436 Cavanaugh Fred B
NE Halsey intersects
1517 Phinney Wm
1527 West Luther E
1535 McInnis Esther Mrs ◎
NE Weidler intersects
1602 Rothstrom Mary Mrs ◎
Henrickson Henry D
1608 Vacant
1611 Burns Edw H
1616 Winneman Bernard H ◎
1617 Smith Arth B
1626 Vacant
NE Broadway intersects
NE Schuyler intersects
1819 Dowd Kath E ◎ drsmkr
1820 Dunn Matilda Mrs ◎

TP	Adjoining	Source
-	✓	R.L. Polk Co., Inc.

GRAHAM ST 1935

GLISAN, NW—Contd
2359 Vacant
2360 **Apartments**
1 Vacant
2 Metcalf B Clara Mrs
3 Hopkins Fred
4 Palmer Ruth M
Street continued
2366 Hopps Geo A ◎
2367 Cook Walter J
2375 Coffey Robt M ◎
2386 McCusker Jos R ◎
NW 24th av intersects
2457 Carrick Henry W

GLOUCESTER AV, N—Fr 5247 N Lombard n
7521 Holzhauser Chas W
7523 Lindsay L Eug ◎
7716 Hickey John ◎
7810 Thomas Charlotte Mrs ◎
7816 Mullican Clarence M
7828 Peterson Rudolph E ◎
7904 Vacant
7916 Coffman Thos M
7925 Haston Ray
7926 Lindley Henry L ◎
N Willis blvd intersects
8116 Maxwell Paul J
8122 Nelson Andrew O ◎
8402 Walton Ralph R ◎
8514 Lucas Elbert F
8635 Anderson Aug H
8705 Harrison Geo T
8805 Bakke Thorvald
N Hodge av intersects

GOING, N—Fr 4555 N Williams av w
14 Risley Andrew J ◎
15 Vacant
16 Risley Andrew J ◎ gro
20 Vacant
25 Doherty Ben W
NE Cleveland av intersects
102 Herzinger Jack F ◎
105 Vacant
108 Olson Anders T ◎
115 McFarland Chas
125 Dobbins Parker
N Vancouver av intersects
211 Souders Carrie Mrs
218 Keinath Otto ◎
N Gantenbein av and N Haight av intersect
427 Lewis John W
N Commercial av and N Interstate av intersect
1315 Weitzel Robt
1510 Shaw Lydia Mrs ◎
Osborne Lucy Mrs
1520 Vacant
1523 Hubinsky Emil ◎
1528 Thompson Chas H
1531 Techtman John
1541 Church Wm W ◎
1551 O'Neil Thos O
1560 Vacant
N Colonial av intersects
1609 Bohacek Anna M Mrs ◎
1627 Isopera Elmer
1634 Gortat Stanley
1639 Ruonala Fannie Mrs
N Concord av intersects
1709 Vacant
1711 Varanouski Anton E ◎
1712 Berg Bernt K ◎

GOING, NE—Fr 4555 N Williams av e
18 Leveque Marcel G
28 Halvorsen Margt A ◎
36 Beals Chas H
NE Cleveland av intersects
54 Stenson John L
66 Lundblad Enok ◎
75 Veatch Bert
84 Strand Martin ◎
NE Rodney av intersects
104 Jones Arth O
114 Krieger Alfd G
115 Hendricks Josephine M
127 Baxter Delia T Mrs ◎
135 Moody Nathan M ◎
NE Mallory av intersects
204 Kreick Philip ◎
215 Beck Hamond ◎
NE Garfield av intersects
306 Vacant
NE Union av intersects
406 Vacant
416 Jones Michl J
422 Halvorsen Ragna Mrs ◎
425 Collins John W
NE Grand av intersects
504 Campbell John
514 Berry Geo B ◎ landscape gdnr
532 Beach Alvin Y ◎
NE 6th av intersects
605 Ingram Geo ◎
608 Sattler Martin ◎ pntr
615 Brown J Douglas
632 Miller Michl ◎
635 Hulme Robt R ◎
NE 7th av intersects
704 Viaene Alice M Mrs
735 Ware Lyman A ◎
736 Young Rose R Mrs ◎
738 McQueen Clifford H
NE 8th av intersects
806 Ebbert Bertha H Mrs ◎
807 Matthie Margt Mrs ◎
814 Whitehead Chas R ◎
815 Watkins C Earl ◎
836 Alden Walter S
NE 9th av intersects
902 Belcher Chas T ◎
907 Day Jesse W ◎
937 Schimpf David ◎
NE 10th av intersects
1004 Newell Hiram E
1014 Holts Alfd W ◎
1025 Ross Geo
1032 Trout John A ◎
1035 Krieger John A ◎
NE 11th av intersects
1108 Wynkoop Wm A ◎
1111 Schreiner Geo R
1122 Kuborn Emil R
1132 Morris M Eliz Mrs ◎
1133 Meisner Henry ◎
NE 12th av intersects
1207 Henke Albert F ◎
1216 Lancaster Roy P ◎
1223 Beach Lewis J ◎
1232 Johnson Hildegard Mrs ◎
NE 13th av intersects
1303 Frey Bolette Mrs ◎
1306 Hansen Max P ◎
1311 Vernon Everett S T
1315 Long Ernest R ◎
1316 Montgomery Allen K ◎
1324 Farmer Leroy M ◎
1325 Rogers Walter ◎
NE 14th av intersects
1405 Davis Luther E ◎
1414 Garber Roy F
1415 Warner Jos D
NE 14th pl intersects
1455 Hubbard Margt L ◎
1465 Kelleher Danl I ◎
1473 Vacant
1483 Goodrich Ira
NE 15th av intersects
1515 Gregos Jas ◎
NE 16th av intersects
1606 Wilbur Edith M ◎
Donelson Danl A
1612 Dunning John
1615 Wendling Glodia Mrs ◎
1623 Tuley Geo L
1633 Belard Milton M ◎
1634 Rinehart Guy S
NE 17th av intersects
1706 Martin Wm H
1714 Sexton Clarence G
1722 Williams Ira E ◎
1734 Starr Harry A ◎ cement contr
NE 18th av intersects
1806 Rogers Walter J ◎
1831 Marshall Eva Mrs ◎
NE 19th av intersects
1905 Smith Martin L ◎
NE 20th av, NE 21st av, NE 22d av, NE 23d av and NE 24th av intersect
2405 Mitrovich Mark R ◎
2406 Coffey Edw O ◎
NE 25th av intersects
2505 Bradley R Hackett ◎
2515 Marks Nolan V ◎
2526 Morrow May ◎
NE 26th av intersects
2624 Trubey Melvin J ◎ lawyer
NE 27th av intersects
2726 Williams Edgar E
NE 28th av, NE 29th av intersect
2916 Hirsch Rose Mrs ◎
2926 Farrelly Wm P
2936 Sutton Patk
NE 30th av intersects
3007 Gulan John P ◎
3015 Crane Robt L ◎
3027 Bunte Chas G ◎
NE 31st av, NE 32d av, NE 32d pl, NE 33d av, NE 34th av, NE 35th av, NE 35th pl, NE 36th av intersect
3626 Blakeslee Frank C
NE 37th av, NE 38th av, NE 39th av, NE 40th av, NE 41st av and NE 42d av intersect

GOING COURT, N—Fr 4615 N Colonial av w
1620 Wojcik John J
1621 Crutchfield Chas M
1627 Fink Jacob jr ◎
N Concord av intersects
1711 McCarter Frank H
1742 Vacant
1823 Hornby Frank ◎
N Denver av intersects

GORDON, NW (Blythswood)

GRAELL DRIVE, SW (Council Crest)

GRAHAM, N—Fr 2746 N Williams av w
17 Vacant
20 Ivy John L ◎
23 Rasmussen Peter T
31 Spindler Arth
36 Johnson Fred A
106 Lundberg Hannah S Mrs ◎
110 Hoefer Chas W
111 Dawson John Rev
122 Gleason Jas S ◎
N Vancouver av intersects
217 Brumzer Henry
223 Howard David O
228 Fleming Thos P
Fleming Margt V nurse
229 Pullman Matilda J Mrs ◎
237 Haglund Gust C ◎
240 Lee Chester A
251 Parker Blanche L Mrs
Graham Mary Mrs
N Gantenbein av intersects
nw cor Forbes Presbyterian Ch
322 Pfeifer Aug ◎
402 Boyd J Earl
414 Beckman Arth F ◎
422 Reed Fred W ◎
N Commercial av intersects
504 Wallin Jacob E
512 Green Axel M
520 Wilkes Marion P ◎
521 Vacant
532 Turner Ret E
N Kerby av intersects
630 Morgan J Melvin
631 Vacant
639 Leong Gum
N Borthwick av intersects
708 Vacant
710 Peters John J
716 Fletcher DelMar F
722 Jacobson John F
725 Anderson Margt Mrs ◎
King Roy T
728 Brown Leslie N
729 Vacant
734 Schnieder Nick
739 Helgerson Lee W
745 Burk Jos
748 Heim Michl
749 McDowell Perry M
N Albina av intersects
804 Elliston Geo W
808 Cromwell Paul V
811 Crocker Malcolm E
McVicker Florence Mrs
814 Vacant
815 Peters Elsie Mrs
821 Peterson Mary Mrs ◎
822 Barth Wm C

TP	Adjoining	Source
-	✓	R.L. Polk Co., Inc.

GRAHAM ST 1935

824 Bongard Roy S
828 Flaherty Danl T ◎
831 Sanders Loren P
N Mississippi av intersects
917 Bennett J Wm ◎
922 Goska Geo W ◎
930 Przybyiski Frances Mrs ◎
937 Humeland John F

GRAHAM, NE—Fr 2746 N Williams av e
16 Tomlinson C T Mrs ◎
17 Vacant
18 Versteeg Merle C
22 Nelson Fall P ◎
28 Kawamoto Sam
29 Rowe Henry A
37 Jwayad Jacob M ◎
43 Turner Clarence E ◎
46 Murray Kath Mrs ◎
48 Vacant
51 Sandstedt Carl A ◎
55 Curley Bridget A ◎
67 Flowers Madeline O Mrs
69 Vacant
70 Kepple Roberta F Mrs
Moorhead Carl F
White Ray L
Renforth Stella M
Linbaugh Wyven A
Depperman Myra
Schwartz Jane L
76 Burns Jas P ◎
77 Miller Marie O Mrs ◎
81 Johnston Fay C
82 Dimter Frank V
89 Vacant
NE Rodney av intersects
101 Vacant
103 Ward Milo H
111 Barr Rolland J
123 Edgerton Frank A ◎
126 Stewart Herbert A
133 Stronach Wm B
202 Freeman Wm ◎
203 Williams Ella B Mrs ◎
218 Holm Pearl A Mrs ◎
223 Luetgert Henry ◎
226 Weise Valentine E
232 Troeger Ernest J
237 Krieger Adam ◎
239 Vacant
307 Nordeen John A ◎
309 Kuehne Karl
312 Anderson Chas ◎
320-30 Vacant
323 Foster Kelly
NE Union av intersects
420 Gallenger Robt O
422 Poley Anson F ◎
431 Lalich Pasco ◎
432 Noffke Aug F ◎
441 Yokoyama Thos ◎
504 Friauf Richd H
505 Hoelzer John A ◎
Hoelzer Mildred M music tchr
515 McClain Chester H
516 Friauf Alice J ◎
522 Maes Edw ◎
523 Thompson Fred
526 Kirchmayer Richd G
533 Templin Aletta Mrs ◎
534 Josephsen Ludwig ◎
Eloheimo Albert
542 Aschenbrenner Jack ◎
545 Rode Richd M
547 Abbott Clyde B
603 Jenkins Danl ◎
608 Krist Alois J ◎
611 Bender Henry N
619 Schlitt Henry ◎
626 Edwards Walter B
Edmonds Earl W
627 Vacant
633 Dorn A Fredk ◎
NE 7th av intersects
Unopened to NE 72d av
7210 Williams Bertha Mrs ◎
7551 Williams Wm J ◎
NE 76th av intersects

GRANADA COURT (unofficial)—Fr NE Oregon to NE Holladay n bet NE 23d and NE 24th avs
181-213 **Granada Court Apartments**
180 Worley Hazel M
181 Bryant Cuno R
182 Blank Saml
183 Sussman Benj M
186 Bartley Sidney Z
187 Bretz Bernie L
188 Barry Elmer L
189 O'Connor Edwin J
192 Herrall Robt J
193 Rosencrantz Louis M
195 Heniges Mitchell
195 Schnurr Fred jr
200 Stikes Ray E
NE Pacific intersects
201 Wax Rae Mrs
202 Kilgore Wm A
203 Haynes John R
206 Caplan Philip
207 Beach Robt G
O'Laine Francis S
208 Gustafson Josephine
209 Munly Raymond M
211 Dyer J Bass
213 Lee Norris H
NE Holladay av intersects

GRAND AV, NE—Fr 501 E Burnside n
6 Quelle Restaurant
16 Herman Motor Co used cars
20 United Finance Co auto ins
31 Williams & Williams used cars
34 Shipley W W Co branch
NE Couch intersects
106 Boone Tire Co
107 Fields Motor Car Co
114 Modern Motors Inc used cars
130 Wolfard Motor Co
NE Davis intersects
201 Fields Motor Car Co used cars
202 Vacant
204 **Estate Apartments**
Apartments:
1-2 McClintick Glenn F
5-6 Riggas John
7-8 Young Wm
9 Richey Mabel M
11 Foshee Jay
12-14 Parker Christine
15 King Jas E
16 Vacant
17 Boomer Chas
18-19 Taylor Adeline Mrs
20-21 Jordan Marvin
22-23 Etin Dave
24 Huntley David
31 Collins Frances Mrs

Street continued
206 Broadway Transfer & Storage Co
212 American Top & Body Works
224 Rossiter Leo H used cars
229 Crawford & Forrest Inc used cars
236 Rutto Sales Co used cars
NE Everett, Sullivan's Gulch and NE Glisan intersect
524 Sears Roebuck and Co dept store
527 Volunteers of America Emergency Home for Unemployed Women
NE Hoyt intersects
603 Smith Jack G restr
607 Young Harry C barber
609 Fisch Henry K gro
613 **Bungalow Apartments**
Apartments:
1 Thom Billie
2 Bartol Frank
3 Weinmeister L A
4 Pidcock Earl
6 Crittenden Charlotte Mrs
7 Landgrever Lester
8 Berry Jas

Street continued
619 Vacant
621 Teasley Wm
637 Johnson Rangvald
717 Carter Emma J Mrs
727 Bremer Clara C
733 Plecas Anna K Mrs
734 Lloyd-Way Super Service Station gas sta
NE Oregon intersects
802 Crommie Jennie Mrs
804 Miller Fred B
806 Cunningham Martha E Mrs
808 Vacant
823 Vacant
837 **Webster Court Apartments**
Apartments:
A Porter Helen
B Jones Mitchell
1 Murfree Mae S Mrs
2 Lindstedt Edwin
4 Denny Florence
5 Vacant
7 Palmer Emma Mrs
8 Dexter Jack
9 Tracey Myra Mrs
11 Vacant
15 Clawson Reese
16 Vacant
17 Vacant
18 Vacant
19 Hill G Edwin
NE Pacific intersects
902 Fletcher Gussie H Mrs
904 Oeder Jacob J
906 Vacant
908 Johnson Einar
916 Vacant
921 Vacant
931 Sorich John
937 Studley Minnie M ◎
Murphy Jos A
NE Holladay intersects
1034 **Holladay Park Apartments**
Apartments:
1 Murray Joan Mrs
2 Mattoon Amy
3 Smith Hattie
4 Landin Wm M
5 Moore L
6 Applegren Edw B
7 Gebhart Chas S
8 Daniels L R
9 Bear Saml H
10 Wagner Augusta Mrs
11 Turner Mamie E Mrs
12 Jacobsen Howard G
14 Wilde Albert H
15 Matheson Frank
16 Miller Horace
17 Behringer Harry H
18 Higley H A Mrs drsmkr
19 Page Jennie Mrs
20 McCarthy V
21 Dunn John M
22 Cox Steph
23 Smith H T
24 Teeple Geo
25 Anderson Axel W
NE Hassalo intersects
1118 Vacant
1121 Crawford Maude C Mrs ◎
1132 Northwest Insecticide Co
Egyptian Laboratories
NE Multnomah intersects
1207 PFD Engine Co No 13
1208 Hartness Eliz E Mrs ◎
Cummings J Henry
1218 Mercier Margt
1234 Emde Harry
NE Wasco intersects
1307 Central Lutheran Church
1317 Haugen Anton
NE Clackamas intersects
1414 Fenn Clyde W
1421 Jefferson G Orlo ◎
1426 Bedard Edw J
1436 Cavanaugh Fred B
NE Halsey intersects
1517 Phinney Wm
1527 West Luther E
1535 McInnis Esther Mrs ◎
NE Weidler intersects
1602 Rothstrom Mary Mrs ◎
Henrickson Henry D
1608 Vacant
1611 Burns Edw H
1616 Winneman Bernard H ◎
1617 Smith Arth B
1626 Vacant
NE Broadway intersects
NE Schuyler intersects
1819 Dowd Kath E ◎ drsmkr
1820 Dunn Matilda Mrs ◎

TP	Adjoining	Source
-	✓	R.L. Polk Co., Inc.

GRAHAM ST 1935

Office and Factory, 439 N. W. 15th Ave. corner Glisan

GLISAN, NW—Contd
2359 Vacant
2360 **Apartments**
1 Vacant
2 Metcalf B Clara Mrs
3 Hopkins Fred
4 Palmer Ruth M
Street continued
2366 Hopps Geo A ◎
2367 Cook Walter J
2375 Coffey Robt M ◎
2386 McCusker Jos R ◎
NW 24th av intersects
2457 Carrick Henry W

GLOUCESTER AV, N—Fr 5247 N Lombard n
7521 Holzhauser Chas W
7523 Lindsay L Eug ◎
7716 Hickey John ◎
7810 Thomas Charlotte Mrs ◎
7816 Mullican Clarence M
7828 Peterson Rudolph E ◎
7904 Vacant
7916 Coffman Thos M
7925 Haston Ray
7926 Lindley Henry L ◎
N Willis blvd intersects
8116 Maxwell Paul J
8122 Nelson Andrew O ◎
8402 Walton Ralph R ◎
8514 Lucas Elbert F
8635 Anderson Aug H
8705 Harrison Geo T
8805 Bakke Thorvald
N Hodge av intersects

GOING, N—Fr 4555 N Williams av w
14 Risley Andrew J ◎
15 Vacant
16 Risley Andrew J ◎ gro
20 Vacant
25 Doherty Ben W
NE Cleveland av intersects
102 Herzinger Jack F ◎
105 Vacant
108 Olson Anders T ◎
115 McFarland Chas
125 Dobbins Parker
N Vancouver av intersects
211 Souders Carrie Mrs
218 Keinath Otto ◎
N Gantenbein av and N Haight av intersect
427 Lewis John W
N Commercial av and N Interstate av intersect
1315 Weitzel Robt
1510 Shaw Lydia Mrs ◎
Osborne Lucy Mrs
1520 Vacant
1523 Hubinsky Emil ◎
1528 Thompson Chas H
1531 Techtman John
1541 Church Wm W ◎
1551 O'Neil Thos O
1560 Vacant
N Colonial av intersects
1609 Bohacek Anna M Mrs ◎
1627 Isopera Elmer
1634 Gortat Stanley
1639 Ruonala Fannie Mrs
N Concord av intersects
1709 Vacant
1711 Varanouski Anton E ◎
1712 Berg Bernt K ◎

GOING, NE—Fr 4555 N Williams av e
18 Leveque Marcel G
28 Halvorsen Margt A ◎
36 Beals Chas H
NE Cleveland av intersects
54 Stenson John L
66 Lundblad Enok ◎
75 Veatch Bert
84 Strand Martin ◎
NE Rodney av intersects
104 Jones Arth O
114 Krieger Alfd G
115 Hendricks Josephine M
127 Baxter Delia T Mrs ◎
135 Moody Nathan M ◎
NE Mallory av intersects
204 Kreick Philip ◎
215 Beck Hamond ◎
NE Garfield av intersects
306 Vacant
NE Union av intersects
406 Vacant
416 Jones Michl J
422 Halvorsen Ragna Mrs ◎
425 Collins John W
NE Grand av intersects
504 Campbell John
514 Berry Geo B ◎ landscape gdnr
532 Beach Alvin Y ◎
NE 6th av intersects
605 Ingram Geo ◎
608 Sattler Martin ◎ pntr
615 Brown J Douglas
632 Miller Michl ◎
635 Hulme Robt R ◎
NE 7th av intersects
704 Viaene Alice M Mrs
735 Ware Lyman A ◎
736 Young Rose R Mrs ◎
738 McQueen Clifford H
NE 8th av intersects
806 Ebbert Bertha H Mrs ◎
807 Matthie Margt Mrs ◎
814 Whitehead Chas R ◎
815 Watkins C Earl ◎
836 Alden Walter S
NE 9th av intersects
902 Belcher Chas T ◎
907 Day Jesse W ◎
937 Schimpf David ◎
NE 10th av intersects
1004 Newell Hiram E
1014 Holts Alfd W ◎
1025 Ross Geo
1032 Trout John A ◎
1035 Krieger John A ◎
NE 11th av intersects
1108 Wynkoop Wm A ◎
1111 Schreiner Geo R
1122 Kuborn Emil R
1132 Morris M Eliz Mrs ◎
1133 Meisner Henry ◎
NE 12th av intersects
1207 Henke Albert F ◎
1216 Lancaster Roy P ◎
1223 Beach Lewis J ◎
1232 Johnson Hildegard Mrs ◎
NE 13th av intersects
1303 Frey Bolette Mrs ◎
1306 Hansen Max P ◎
1311 Vernon Everett S T
1315 Long Ernest R ◎
1316 Montgomery Allen K ◎
1324 Farmer Leroy M ◎
1325 Rogers Walter ◎
NE 14th av intersects
1405 Davis Luther E ◎
1414 Garber Roy F
1415 Warner Jos D
NE 14th pl intersects
1455 Hubbard Margt L ◎
1465 Kelleher Danl I ◎
1473 Vacant
1483 Goodrich Ira
NE 15th av intersects
1515 Gregos Jas ◎
NE 16th av intersects
1606 Wilbur Edith M ◎
Donelson Danl A
1612 Dunning John
1615 Wendling Glodia Mrs ◎
1623 Tuley Geo L
1633 Belard Milton M ◎
1634 Rinehart Guy S
NE 17th av intersects
1706 Martin Wm H
1714 Sexton Clarence G
1722 Williams Ira E ◎
1734 Starr Harry A ◎ cement contr
NE 18th av intersects
1806 Rogers Walter J ◎
1831 Marshall Eva Mrs ◎
NE 19th av intersects
1905 Smith Martin L ◎
NE 20th av, NE 21st av, NE 22d av, NE 23d av and NE 24th av intersect
2405 Mitrovich Mark R ◎
2406 Coffey Edw O ◎
NE 25th av intersects
2505 Bradley R Hackett ◎
2515 Marks Nolan V ◎
2526 Morrow May ◎
NE 26th av intersects
2624 Trubey Melvin J ◎ lawyer
NE 27th av intersects
2726 Williams Edgar E
NE 28th av, NE 29th av intersect
2916 Hirsch Rose Mrs ◎
2926 Farrelly Wm P
2936 Sutton Patk
NE 30th av intersects
3007 Gulan John P ◎
3015 Crane Robt L ◎
3027 Bunte Chas G ◎
NE 31st av, NE 32d av, NE 32d pl, NE 33d av, NE 34th av, NE 35th av, NE 35th pl, NE 36th av intersect
3626 Blakeslee Frank C
NE 37th av, NE 38th av, NE 39th av, NE 40th av, NE 41st av and NE 42d av intersect

GOING COURT, N—Fr 4615 N Colonial av w
1620 Wojcik John J
1621 Crutchfield Chas M
1627 Fink Jacob jr ◎
N Concord av intersects
1711 McCarter Frank H
1742 Vacant
1823 Hornby Frank ◎
N Denver av intersects

GORDON, NW (Blythswood)

GRAELL DRIVE, SW (Council Crest)

GRAHAM, N—Fr 2746 N Williams av w
17 Vacant
20 Ivy John L ◎
23 Rasmussen Peter T
31 Spindler Arth
36 Johnson Fred A
106 Lundberg Hannah S Mrs ◎
110 Hoefer Chas W
111 Dawson John Rev
122 Gleason Jas S ◎
N Vancouver av intersects
217 Brumzer Henry
223 Howard David O
228 Fleming Thos P
Fleming Margt V nurse
229 Pullman Matilda J Mrs ◎
237 Haglund Gust C ◎
240 Lee Chester A
251 Parker Blanche L Mrs
Graham Mary Mrs
N Gantenbein av intersects
nw cor Forbes Presbyterian Ch
322 Pfeifer Aug ◎
402 Boyd J Earl
414 Beckman Arth F ◎
422 Reed Fred W ◎
N Commercial av intersects
504 Wallin Jacob E
512 Green Axel M
520 Wilkes Marion P ◎
521 Vacant
532 Turner Ret E
N Kerby av intersects
630 Morgan J Melvin
631 Vacant
639 Leong Gum
N Borthwick av intersects
708 Vacant
710 Peters John J
716 Fletcher DelMar F
722 Jacobson John F
725 Anderson Margt Mrs ◎
King Roy T
728 Brown Leslie N
729 Vacant
734 Schnieder Nick
739 Helgerson Lee W
745 Burk Jos
748 Heim Michl
749 McDowell Perry M
N Albina av intersects
804 Elliston Geo W
808 Cromwell Paul V
811 Crocker Malcolm E
McVicker Florence Mrs
814 Vacant
815 Peters Elsie Mrs
821 Peterson Mary Mrs ◎
822 Barth Wm C

TP	Adjoining	Source
-	✓	R.L. Polk Co., Inc.

GRAHAM ST 1935

824 Bongard Roy S
828 Flaherty Danl T ◎
831 Sanders Loren P
N Mississippi av intersects
917 Bennett J Wm ◎
922 Goska Geo W ◎
930 Przybyiski Frances Mrs ◎
937 Humeland John F

GRAHAM, NE—Fr 2746 N Williams av e
16 Tomlinson C T Mrs ◎
17 Vacant
18 Versteeg Merle C
22 Nelson Fall P ◎
28 Kawamoto Sam
29 Rowe Henry A
37 Jwayad Jacob M ◎
43 Turner Clarence E ◎
46 Murray Kath Mrs ◎
48 Vacant
51 Sandstedt Carl A ◎
55 Curley Bridget A ◎
67 Flowers Madeline O Mrs
69 Vacant
70 Kepple Roberta F Mrs
Moorhead Carl F
White Ray L
Renforth Stella M
Linbaugh Wyven A
Depperman Myra
Schwartz Jane L
76 Burns Jas P ◎
77 Miller Marie O Mrs ◎
81 Johnston Fay C
82 Dimter Frank V
89 Vacant
NE Rodney av intersects
101 Vacant
103 Ward Milo H
111 Barr Rolland J
123 Edgerton Frank A ◎
126 Stewart Herbert A
133 Stronach Wm B
202 Freeman Wm ◎
203 Williams Ella B Mrs ◎
218 Holm Pearl A Mrs ◎
223 Luetgert Henry ◎
226 Weise Valentine E
232 Troeger Ernest J
237 Krieger Adam ◎
239 Vacant
307 Nordeen John A ◎
309 Kuehne Karl
312 Anderson Chas ◎
320-30 Vacant
323 Foster Kelly
NE Union av intersects
420 Gallenger Robt O
422 Poley Anson F ◎
431 Lalich Pasco ◎
432 Noffke Aug F ◎
441 Yokoyama Thos ◎
504 Friauf Richd H
505 Hoelzer John A ◎
Hoelzer Mildred M music tchr
515 McClain Chester H
516 Friauf Alice J ◎
522 Maes Edw ◎
523 Thompson Fred
526 Kirchmayer Richd G
533 Templin Aletta Mrs ◎
534 Josephsen Ludwig ◎
Eloheimo Albert
542 Aschenbrenner Jack ◎
545 Rode Richd M
547 Abbott Clyde B
603 Jenkins Danl ◎
608 Krist Alois J ◎
611 Bender Henry N
619 Schlitt Henry ◎
626 Edwards Walter B
Edmonds Earl W
627 Vacant
633 Dorn A Fredk ◎
NE 7th av intersects
Unopened to NE 72d av
7210 Williams Bertha Mrs ◎
7551 Williams Wm J ◎
NE 76th av intersects

GRANADA COURT (unofficial)—Fr NE Oregon to NE Holladay n bet NE 23d and NE 24th avs
181-213 **Granada Court Apartments**
180 Worley Hazel M
181 Bryant Cuno R
182 Blank Saml
183 Sussman Benj M
186 Bartley Sidney Z
187 Bretz Bernie L
188 Barry Elmer L
189 O'Connor Edwin J
192 Herrall Robt J
193 Rosencrantz Louis M
195 Heniges Mitchell
195 Schnurr Fred jr
200 Stikes Ray E
NE Pacific intersects
201 Wax Rae Mrs
202 Kilgore Wm A
203 Haynes John R
206 Caplan Philip
207 Beach Robt G
O'Laine Francis S
208 Gustafson Josephine
209 Munly Raymond M
211 Dyer J Bass
213 Lee Norris H
NE Holladay av intersects

GRAND AV, NE—Fr 501 E Burnside n
6 Quelle Restaurant
16 Herman Motor Co used cars
20 United Finance Co auto ins
31 Williams & Williams used cars
34 Shipley W W Co branch
NE Couch intersects
106 Boone Tire Co
107 Fields Motor Car Co
114 Modern Motors Inc used cars
130 Wolfard Motor Co
NE Davis intersects
201 Fields Motor Car Co used cars
202 Vacant
204 **Estate Apartments**
Apartments:
1-2 McClintick Glenn F
5-6 Riggas John
7-8 Young Wm
9 Richey Mabel M
11 Foshee Jay
12-14 Parker Christine
15 King Jas E
16 Vacant
17 Boomer Chas
18-19 Taylor Adeline Mrs
20-21 Jordan Marvin
22-23 Etin Dave
24 Huntley David
31 Collins Frances Mrs
Street continued
206 Broadway Transfer & Storage Co
212 American Top & Body Works
224 Rossiter Leo H used cars
229 Crawford & Forrest Inc used cars
236 Rutto Sales Co used cars
NE Everett, Sullivan's Gulch and NE Glisan intersect
524 Sears Roebuck and Co dept store
527 Volunteers of America Emergency Home for Unemployed Women
NE Hoyt intersects
603 Smith Jack G restr
607 Young Harry C barber
609 Fisch Henry K gro
613 **Bungalow Apartments**
Apartments:
1 Thom Billie
2 Bartol Frank
3 Weinmeister L A
4 Pidcock Earl
6 Crittenden Charlotte Mrs
7 Landgrever Lester
8 Berry Jas
Street continued
619 Vacant
621 Teasley Wm
637 Johnson Rangvald
717 Carter Emma J Mrs
727 Bremer Clara C
733 Plecas Anna K Mrs
734 Lloyd-Way Super Service Station gas sta
NE Oregon intersects
802 Crommie Jennie Mrs
804 Miller Fred B
806 Cunningham Martha E Mrs
808 Vacant
823 Vacant
837 **Webster Court Apartments**
Apartments:
A Porter Helen
B Jones Mitchell
1 Murfree Mae S Mrs
2 Lindstedt Edwin
4 Denny Florence
5 Vacant
7 Palmer Emma Mrs
8 Dexter Jack
9 Tracey Myra Mrs
11 Vacant
15 Clawson Reese
16 Vacant
17 Vacant
18 Vacant
19 Hill G Edwin
NE Pacific intersects
902 Fletcher Gussie H Mrs
904 Oeder Jacob J
906 Vacant
908 Johnson Einar
916 Vacant
921 Vacant
931 Sorich John
937 Studley Minnie M ◎
Murphy Jos A
NE Holladay intersects
1034 **Holladay Park Apartments**
Apartments:
1 Murray Joan Mrs
2 Mattoon Amy
3 Smith Hattie
4 Landin Wm M
5 Moore L
6 Applegren Edw B
7 Gebhart Chas S
8 Daniels L R
9 Bear Saml H
10 Wagner Augusta Mrs
11 Turner Mamie E Mrs
12 Jacobsen Howard G
14 Wilde Albert H
15 Matheson Frank
16 Miller Horace
17 Behringer Harry H
18 Higley H A Mrs drsmkr
19 Page Jennie Mrs
20 McCarthy V
21 Dunn John M
22 Cox Steph
23 Smith H T
24 Teeple Geo
25 Anderson Axel W
NE Hassalo intersects
1118 Vacant
1121 Crawford Maude C Mrs ◎
1132 Northwest Insecticide Co
Egyptian Laboratories
NE Multnomah intersects
1207 PFD Engine Co No 13
1208 Hartness Eliz E Mrs ◎
Cummings J Henry
1218 Mercier Margt
1234 Emde Harry
NE Wasco intersects
1307 Central Lutheran Church
1317 Haugen Anton
NE Clackamas intersects
1414 Fenn Clyde W
1421 Jefferson G Orlo ◎
1426 Bedard Edw J
1436 Cavanaugh Fred B
NE Halsey intersects
1517 Phinney Wm
1527 West Luther E
1535 McInnis Esther Mrs ◎
NE Weidler intersects
1602 Rothstrom Mary Mrs ◎
Henrickson Henry D
1608 Vacant
1611 Burns Edw H
1616 Winneman Bernard H ◎
1617 Smith Arth B
1626 Vacant
NE Broadway intersects
NE Schuyler intersects
1819 Dowd Kath E ◎ drsmkr
1820 Dunn Matilda Mrs ◎

TP	Adjoining	Source
-	✓	R.L. Polk Co., Inc.

KNOTT ST 1935

KNOTT, N—Contd
403 Hubbell Edw ◎
410 Thiel Rhinehart
411 Carroll Fred L
412 Olsen Lloyd T
421 Vacant
N Commercial av intersects
500 Jeffers Martin
507 Nielsen Lina Mrs ◎
508 Meyers John J
514 Petroff Simon ◎
515 Wilson Danl ◎
523 Vacant
531 Duman Saml P
540 Graham Geo W
540A Pope Jas ◎
542 Linden Chas
543 Steepy Harry S ◎
553 Lang Chas B ◎
N Kerby av intersects
601 Williams Thos J ◎
607 Chance Edith H ◎
616 Vacant
622 Lewis Kate Mrs
623 Ryser Peter W
630 Hansen Emil A ◎
Sinner Reuben
631 Davis Wm E
637 Sibola H Edw
N Borthwick av intersects
702 Hungate Josie J Mrs ◎
708 Tofilovich Geo
716 Johnson Andrew M ◎
717 McCann Lillian Mrs
720 Feathers John
723 Martin H Earl
724 Wagner Oscar R
726 Hergenreder John ◎
729 Garoff Barney C ◎
730 Arzie Wendel K
739 Kaebrle Christ
743 Johns Beecher G
751 Arnell John C
N Albina av intersects
822 Lopez Phillip B
823 Cone Orville O
824A Robinson Arth E ◎
826 Ynacay Lauro
831 Maley Lloyd T
837 Vacant
843 **Farrell Apartments**
Apartments:
1 Woodward Edwin C
4 Carlston Chas
7-8 Vacant
9 Hibbs Irene L
10 Pullen Marvin F
11 Olson Ed
12 Woerner Aloysius J
14 Pullen Julius W
16 Hartman Rudolph
19 Hendrickson Hilja Mrs
Smith Gilbert C
20 Simon Geo S
21 Morast Fred
22 Edwards Walter
23 Uksila Ina
25 Bartlett C R
26-27 Vacant
28 Dewitt Robt
29 Thurman John W
30 Detler John
31 Bolen Chas M
34 Daniel Leonard E jr
35 Vacant
37 Poulter Roy
N Mississippi av intersects
923 Sauter Everett ◎
924 Vacant
926 **Termis Apartments**
Apartments:
1-2 Markham Nora Mrs
3 Vacant
5 Rivetts Sol
12 Simpson Ray
14 Taison Jos
15-22 Vacant
27 Kruger Albert
31 House Clair
35 Wahl Chas
40 Griffin Elmer
54 Colbath Jas
58 Clark Wm
59 Dickson Jos
Street continued
928 Vacant
932 Hooks Bertram
N Interstate av intersects
1007 Vacant
1108 Linde Air Products Co Pacific Coast welding gas equipt and gas supp
—— Consolidated Railway Equipment Co

KNOTT, NE—Fr 2657 N Williams av e
44 Portland General Electric Co
NE Rodney av intersects
121 Smith Edw ◎
127 Janisch Wm A ◎
McNulty Patk A
130 Rollo John
207 Smith Albert J
216 Library Association of Portland Albina br
236 Wolfer John S ◎
301 Pearson Funeral Church Pearson Co Inc ◎ funeral directors
302 Lichty John H ◎
312 Smith Violet B Mrs
Tover May Mrs
313 Gilkison Maggie J Mrs ◎
321 Moller Carl F
326 Pettit Harrison H
330 Pettit Marie Mrs ◎
331 Walker Edw C
NE Union av intersects
420 Parisian Bakery
422 Dahl Arth W ◎
431 Wolf Conrad ◎
432 Vacant
442 Wolf Harry J
443 Thaysen Arth H
Helser Hendricks
505 Krieger Eliz Mrs ◎
506 Lisoski John J
516 Schwartz Conrad ◎
517 Dienes Ed
522 Sorg Carl
Harris Steph D
523 Vacant
534 Krieger Henry
535 DePee Nettie V Mrs
Cannon Harold J
Anhoury Max V
536 Horellou Mathwin
541 Johnson Carl J
547 LeFrancis Dell C
548 Bensch Lyzetta P Mrs
602 Brown Joe
603 LaRouche Louis F ◎
606 Boddy Argia
616 Okada Kinuhachi
617 Nudelman J Harry ◎
622 Martin Guy D
624 Simpson Perry B
626 Vacant
628 Johnson Leonard P
NE 7th av, NE 8th av intersect
806 Mackey M Ross
809 Brewer Elmer W
NE 9th av intersects
910 Staver Edw T
911 Harbour Arth L ◎
930 Abbett John C ◎
933 MonPier Aug ◎
NE 10th av intersects
1007 Morrison John G
1010 Casey Chas C
1026 Matin Leo L
NE 11th av intersects
1107 Grosser Fredk W
NE 12th av intersects
1206 Lawrence Boyd ◎
1209 Rolfson Robt ◎
1229 Hiner Elmer ◎
NE 13th av intersects
1311 Winkler Otto E ◎
1330 Polhemus Jas H ◎
1331 Rosenfeld Benj
NE 14th av intersects
1407 Boehmer Eliz Mrs ◎
1408 Stewart Margt Mrs ◎
1424 Bach Carleton R ◎
NE 15th av intersects
1511 Crump Travis L
1529 Jackson Alonzo E
NE 16th av intersects
1608 Bushnell Watrous F
1609 Dean Agnes L Mrs ◎
1621 Colt Cornelius C ◎
1628 McDougall Natt ◎
1633 Richardson Walter W ◎
NE 17th av intersects
1719 Bowman Ellen Mrs ◎ kindergarten
1728 Comrie Albert A ◎
NE 18th av intersects
1808 Ewing Eliz J Mrs ◎
1828 Wright Chas F ◎
NE 19th av intersects
1909 Perry Earl ◎
1910 Larsen Thos E ◎
1925 Gibbs Arth E ◎
1935 Hargreaves Harry H ◎
NE 20th av intersects
2000 London Edwin B ◎
2011 Ewers Byron F ◎
2029 Lewis Geo S ◎
2030 Gulld Geo G ◎
NE 21st av intersects
2110 Cooper Paul B ◎
2111 Thomas W Henry ◎
2120 Shaw Caroline J Mrs ◎
2130 Carter Marion D
NE 22d av intersects
2208 Russell Donald J
2228 Horstkotte Fredk W ◎
NE 23d av intersects
2309 Vaughan Eug E ◎
2324 Vacant
2331 Bischoff Solomon J ◎
NE 24th av intersects
2407 Pierson Clark M ◎
2427 Donovan John W ◎
2437 Thresher John R ◎
NE 25th av intersects
2510 Davis Harry B jr
2515 Malmquist A C ◎ bldg contr
2525 Cunningham Lena H Mrs ◎
NE 26th av intersects
2611 Barton Louise C Mrs
2627 Lewis Jos ◎
NE 27th av intersects
2717 Vacant
2727 Schafer Carl O ◎
2730 Bone Harry O
NE 28th av intersects
2811 Larsen Harold M ◎
2814 Winn Walter L
2821 Taylor E Merle
2828 Slatky Matthew J ◎
2833 Hockenyos Hans F ◎
2834 Cooper Wm A
NE 29th av intersects
2900 Garretson Fred W
2904 Haleston Christ D ◎
2905 Stedman Wm R ◎
2911 McCutcheon Leona E Mrs
2914 Neilsen Carl M ◎
2921 Dunham Geo A ◎
2933 Mathison Wm H ◎
NE 30th av intersects
3003 Roger Gaylord ◎
3017 Womersley Chas E
3021 Nylander Oscar N ◎
3032 Behringer Arth L
NE 31st av intersects
3104 Lauer Otto F ◎
3107 Ruff Fredk H
3111 Lythgoe Stanley ◎
3112 Mee Arth W ◎
3123 Faulkner Geo P ◎
3124 Wiederhold Rosina Mrs ◎
3132 Herrall Chas W ◎
3133 Reeves Orvill G ◎
NE 32d av intersects
3200 Gillis Hugh A
3203 Wagner Geo ◎ blksmith
3208 Stilz Maric R Mrs ◎
NE 32d ct intersects
3215-23 Vacant
3220 Scott Frank L ◎
3224 Wanamaker Henry W
3229 Sutherland Donald jr
3232 Stahl Newton F ◎
3236 Krueger Wm A E jr ◎
NE 32d pl intersects
3244 Johnson Hazel Mrs
3249 Daniels Fredk C ◎
3261 Snyder Abr R ◎
NE 33d av intersects
3300 McGill Clinton S
3330 Barrett Howard P ◎
Marks Darrell D
NE 34th av intersects
3405 Grant Park Baptist Church
NE 35th av intersects

TP	Adjoining	Source
-	✓	R.L. Polk Co., Inc.

KNOTT ST 1935

KNIGHT, SE—Fr the river e, intersecting SE Milwaukie av at 5901
1335 Mulkey Margt E Mrs
SE 14th av intersects
1413 Anderson Melbourne A
1414 Axtell Flossie G Mrs ◎
1422 Ticknor Lewis R ◎
1431 Lloyd John ◎
1432 Hooper Arth W
SE 15th av intersects
1503 Kay E Roy pntr
1515 Best Jos G ◎
1516 Graff Mathilde W Mrs ◎
1523 Peattle Jas G ◎
1526 Reed Lloyd B
1534 Deputy Harriette L Mrs
1535 Woodward Geo E ◎
SE Milwaukie av intersects
1627 Slatem Alex M
1638 **Evergreen Court Apartments**
Apartments:
1 Rich Henry
2 Robin Harold U
3 Mackey Wilfred E
4 Daggett Lloyd F
5 Lee Henry
6 Couper Stewart
7 Kerr Loren
8 Wunderlich John pntr
9 Vacant
10 Hochmuth Jos J
11 Campbell Ruby Mrs
12 Miller Sanford
SE 17th av intersects
1706 Shorthill Edw ◎
1722 Moreland Florist
Rushford Ray E ◎
SE 18th av, SE 19th av intersect
1903 Argo Ray E
1917 Ring Richd C
1923 Lyons Walter L ◎
1937 Richards Arth
SE 20th av, SE 21st av and SE 22d av intersect
3715 Schliesky Jos
3724 Boicourt Barent J ◎
3754 Stephens Ralph
SE 39th av, SE 40th av, SE 41st av and SE 42d av intersect
4227 Purves Wm ◎
SE 43d av intersects
4305 Vacant
SE 44th av, SE 45th av and SE 46th av intersect
4613 Hawkins Walter ◎
4619 Howell Melvin L ◎
SE 47th av intersects
4705 Seifert Anton
SE 48th av, SE 49th av and SE 50th av intersect
5006 Guerrettaz Raymond V ◎
5030 Jabs Caroline W Mrs ◎
5034 Smith Edwin E
5041 Livermore Hamilton A ◎
5046 Hornbeck Ted ◎
SE 51st av intersects
5104 Connors Geo F ◎
5116 Karr F A interior decorator
5119-21 Vacant
5124 Frink Robt L ◎
SE 52d av intersects
5212 Our Lady of Sorrows Convent
5222 Rusk John D
5322 Beeh Susie A ◎
5323 Ladeen Louis ◎
Ladeen Elmer ◎
SE 54th av intersects
5406 Damico Frank ◎
5415 Tedesco Joe ◎
5416 Smith Edw
5421 Petrone Antonio S ◎
5503 Sirianni Sam ◎
5504 Staley John L ◎
5509 Monaco Tony ◎
5510 Roth Walter J
5515 Monaco Frances Mrs ◎
5524 Nordin Carl A
5529 Tozier Claude A ◎
5530 Radley Wilson ◎
5615 Norris Layton A ◎
SE 57th av intersects
5710 Pumphrey Fred E ◎
5715 Drake Elmer L ◎
5723 Croy Pauline Mrs ◎
5724 Daugherty Mary A Mrs ◎
5735 Wells Wm A ◎
5741 Coffey Guy E
5803 Waterman Essie G Mrs
5804 Fowler Ray B
5806 Yazalino Frank
5815 Roth Walter J ◎
5816 Welsh Jesse F
5904 Condit Clinton M ◎
Layson Ida W Mrs artist
5921 Zwald Henry
SE 60th av intersects
6008 Moore Ernest ◎
6035 Woodard Frank A
6108 Koch Frank
6112 Hampton Grace B ◎
Robinson Geo W
6129 Nehl Katie Mrs
Gustafson Gus B
6130 Austin Fred R ◎
SE 62d av intersects
6224 Hartman Sam E
Stanfill Thos K
6236 Vacant
6404 Taylor Jeanette Mrs ◎
6419 Allen Seward E ◎
6424 Debban Wm F ◎
SE 65th av intersects
6523 Trachsel Jack ◎
6524 Kandel Henry G
6526 Jaynes Rosa D
6541 Swayze Ora D ◎
6604 Brown John
6623 Garl Henry ◎
6630 McQuinn Geo ◎
6636 Jungers Fred H
6641 Harvey Jos E
6642 Doran Elmer H
6650 Hedges Lillian R Mrs
SE 67th av intersects
6704 Almasi Arth M ◎
6709 Leahey Hattie E Mrs
6710 Hunt Albert E ◎
6730 Phillips Wm A
6735 Hayzlett Wm J
6804 Plenkner Eliz Mrs ◎
6817 Vacant
6824 DeHart Joe R
6829 Vacant
6830 Nestle Chas J ◎
6835 Krack John R
6836 Anderson Jos L
6849 Brown Gilbert O
6850 Vacant
SE 49th av intersects
6903 Piper Clinton P
6904 Schenck Frank D ◎
6909 Stone Amanda H Mrs
6910 Walsh Dorothy Mrs
6923 Stanley Linda Mrs ◎
7004 O'Rourke Michl
7009 Vacant
7015 Goertzen Earl
7016 Vacant
7023 Azar Saml D ◎
7029 Stakely Thos H ◎
7104 Carlton Robt
7119 Tremont United Brethren Church
7120 Vacant
7121 Harnish Oliver P Rev
7123 Shorey Stella V Mrs ◎
SE 72d av, SE 73d av intersect
7306 Beyer Harold P ◎
7312 Vacant
7324 Guhlke Paul E ◎
7330 Stratton Arth E ◎
7342 Edmundson Donald W ◎
SE 74th av intersects
7403 Savage Ennis W ◎
7404 Vacant
7411 Stoner Geo E ◎
7412 Parmenter Geo A ◎
7427 Wright Junious P
7503 Call Sidney M ◎
7504 Pearson Ethel E ◎
7512 Douglas Geo P ◎
7521 Stephen Fredk ◎
7529 Coe John H ◎
7604 Wightman Frank L
7605 McMullen Floyd W
7612 Catanese Tony J
7625 Powers Melissa B Mrs ◎
SE 77th av intersects
7719 Brown Ransom W
7720 Shellito Wesley F ◎
7730 Bleything Harold R
7806 Allen Jos L
7811 Beck Anna M ◎
7827 Young David J ◎
7828 Smith Walter A ◎
7903 Cressy Mortimer C
7911 Deitz Fredk E
SE 80th av, SE 80th pl intersect
8029 Cunningham Cora Mrs ◎
Southard Lester C
8035 Jacobs Wm J
8042 Waller Wm W
8052 Greenwell W Harry
8053 Atkins John W
8056 Poteet Geo W ◎
8103 Redmond Kath E
8104 Ramey Louis W ◎
8109 Quinn Wm M
8120 Church of Christ
8122 Henry Jas
Unopened to SE 94th av
9402 Gefre Nicholas ◎
9417 Carlson Mary Mrs ◎
9421 Warren Ray H
SE 95th av intersects
9503 Goetz Anton ◎
9509 Gavin Herbert A
9525 McKay Mabel J Mrs ◎
9532 Lawyer Claude F
SE 96th av intersects
9611 Gorst Fredk B
9615 Schwind Geo ◎
9621 Spaulding Chas J ◎
9635 Cross Chester E ◎
9636 Vacant
9647 Randall Anna Mrs ◎
9648 Bowman Armand
9659 Amundsen Amandus ◎
SE 97th av intersects
9704 Vacant
9707 Petersen Viggo S
9719 Brennan John H ◎
9723 Vacant
SE 98th av intersects
9803 Harlan Leo W ◎
9819 Hamlett Roy L ◎
SE 99th av intersects
9911 Smith Frank E
9919 Vacant
9930 Wilson Jas A ◎
9935 Carlisle Belle Mrs ◎
10027 VanLoon Peter J ◎
VanLoon John P ◎
SE 101st av intersects
SE 102d av intersects

KNOTT, N—Fr 2657 N Williams av w
17 Clark Fay A
18-22 Erickson's Dairy Products Co ice cream mfrs
19 Gilt Edge Steam Dyeing and Cleaning Co
23 Conover Geo S
29 **Maple Apartments**
Apartments:
1 Arbuckle Jas A
2 Vacant
3 Herring Wm N
4 Goodrich Jas D
5 Wetherill Edw W
6 Bedell Jas R
7 Tobin Michl J
8 Olson Fred
9 Russ Wm H
10 Phillips Alfd
Street continued
30 Kahler Fred
102 **Altamo Apartments**
Marshall Stanley
103 Hartman Frank ◎
Edmonson Geo
Hansen Mollie
Vance Robt J
108 Third Baptist Church
N Vancouver av intersects
226 Alexander John T ◎
228 Davis Frank F
231 Orr Robt ◎
239 Christian Richd J ◎
243 Huffman Jas E
245-47 Vacant
249 Walters Adolph
N Gantenbein av intersects
312 Collins Nancy E Mrs
322 Hill Jas F ◎
323 Vacant
402 Miller L Kath Mrs ◎

TP	Adjoining	Source
-	✓	R.L. Polk Co., Inc.

KNOTT ST 1935

KNOTT, N—Contd
403 Hubbell Edw ◎
410 Thiel Rhinehart
411 Carroll Fred L
412 Olsen Lloyd T
421 Vacant
N Commercial av intersects
500 Jeffers Martin
507 Nielsen Lina Mrs ◎
508 Meyers John J
514 Petroff Simon ◎
515 Wilson Danl ◎
523 Vacant
531 Duman Saml P
540 Graham Geo W
540A Pope Jas ◎
542 Linden Chas
543 Steepy Harry S ◎
553 Lang Chas B ◎
N Kerby av intersects
601 Williams Thos J ◎
607 Chance Edith H ◎
616 Vacant
622 Lewis Kate Mrs
623 Ryser Peter W
630 Hansen Emil A ◎
Sinner Reuben
631 Davis Wm E
637 Sibola H Edw
N Borthwick av intersects
702 Hungate Josie J Mrs ◎
708 Tofilovich Geo
716 Johnson Andrew M ◎
717 McCann Lillian Mrs
720 Feathers John
723 Martin H Earl
724 Wagner Oscar R
726 Hergenreder John ◎
729 Garoff Barney C ◎
730 Arzie Wendel K
739 Kaebrle Christ
743 Johns Beecher G
751 Arnell John C
N Albina av intersects
822 Lopez Phillip B
823 Cone Orville O
824A Robinson Arth E ◎
826 Ynacay Lauro
831 Maley Lloyd T
837 Vacant
843 **Farrell Apartments**
Apartments:
1 Woodward Edwin C
4 Carlston Chas
7-8 Vacant
9 Hibbs Irene L
10 Pullen Marvin F
11 Olson Ed
12 Woerner Aloysius J
14 Pullen Julius W
16 Hartman Rudolph
19 Hendrickson Hilja Mrs
Smith Gilbert C
20 Simon Geo S
21 Morast Fred
22 Edwards Walter
23 Uksila Ina
25 Bartlett C R
26-27 Vacant
28 Dewitt Robt
29 Thurman John W
30 Detler John
31 Bolen Chas M
34 Daniel Leonard E jr
35 Vacant
37 Poulter Roy
N Mississippi av intersects
923 Sauter Everett ◎
924 Vacant
926 **Termis Apartments**
Apartments:
1-2 Markham Nora Mrs
3 Vacant
5 Rivetts Sol
12 Simpson Ray
14 Taison Jos
15-22 Vacant
27 Kruger Albert
31 House Clair
35 Wahl Chas
40 Griffin Elmer
54 Colbath Jas
58 Clark Wm
59 Dickson Jos
Street continued
928 Vacant
932 Hooks Bertram
N Interstate av intersects
1007 Vacant
1108 Linde Air Products Co Pacific Coast welding gas equipt and gas supp
—— Consolidated Railway Equipment Co

KNOTT, NE—Fr 2657 N Williams av e
44 Portland General Electric Co
NE Rodney av intersects
121 Smith Edw ◎
127 Janisch Wm A ◎
McNulty Patk A
130 Rollo John
207 Smith Albert J
216 Library Association of Portland Albina br
236 Wolfer John S ◎
301 Pearson Funeral Church Pearson Co Inc ◎ funeral directors
302 Lichty John H ◎
312 Smith Violet B Mrs
Tover May Mrs
313 Gilkison Maggie J Mrs ◎
321 Moller Carl F
326 Pettit Harrison H
330 Pettit Marie Mrs ◎
331 Walker Edw C
NE Union av intersects
420 Parisian Bakery
422 Dahl Arth W ◎
431 Wolf Conrad ◎
432 Vacant
442 Wolf Harry J
443 Thaysen Arth H
Helser Hendricks
505 Krieger Eliz Mrs ◎
506 Lisoski John J
516 Schwartz Conrad ◎
517 Dienes Ed
522 Sorg Carl
Harris Steph D
523 Vacant
534 Krieger Henry
535 DePee Nettie V Mrs
Cannon Harold J
Anhoury Max V
536 Horellou Mathwin
541 Johnson Carl J
547 LeFrancis Dell C
548 Bensch Lyzetta P Mrs
602 Brown Joe
603 LaRouche Louis F ◎
606 Boddy Argia
616 Okada Kinuhachi
617 Nudelman J Harry ◎
622 Martin Guy D
624 Simpson Perry B
626 Vacant
628 Johnson Leonard P
NE 7th av, NE 8th av intersect
806 Mackey M Ross
809 Brewer Elmer W
NE 9th av intersects
910 Staver Edw T
911 Harbour Arth L ◎
930 Abbett John C ◎
933 MonPier Aug ◎
NE 10th av intersects
1007 Morrison John G
1010 Casey Chas C
1026 Matin Leo L
NE 11th av intersects
1107 Grosser Fredk W
NE 12th av intersects
1206 Lawrence Boyd ◎
1209 Rolfson Robt ◎
1229 Hiner Elmer ◎
NE 13th av intersects
1311 Winkler Otto E ◎
1330 Polhemus Jas H ◎
1331 Rosenfeld Benj
NE 14th av intersects
1407 Boehmer Eliz Mrs ◎
1408 Stewart Margt Mrs ◎
1424 Bach Carleton R ◎
NE 15th av intersects
1511 Crump Travis L
1529 Jackson Alonzo E
NE 16th av intersects
1608 Bushnell Watrous F
1609 Dean Agnes L Mrs ◎
1621 Colt Cornelius C ◎
1628 McDougall Natt ◎
1633 Richardson Walter W ◎
NE 17th av intersects
1719 Bowman Ellen Mrs ◎ kindergarten
1728 Comrie Albert A ◎
NE 18th av intersects
1808 Ewing Eliz J Mrs ◎
1828 Wright Chas F ◎
NE 19th av intersects
1909 Perry Earl ◎
1910 Larsen Thos E ◎
1925 Gibbs Arth E ◎
1935 Hargreaves Harry H ◎
NE 20th av intersects
2000 London Edwin B ◎
2011 Ewers Byron F ◎
2029 Lewis Geo S ◎
2030 Gulld Geo G ◎
NE 21st av intersects
2110 Cooper Paul B ◎
2111 Thomas W Henry ◎
2120 Shaw Caroline J Mrs ◎
2130 Carter Marion D
NE 22d av intersects
2208 Russell Donald J
2228 Horstkotte Fredk W ◎
NE 23d av intersects
2309 Vaughan Eug E ◎
2324 Vacant
2331 Bischoff Solomon J ◎
NE 24th av intersects
2407 Pierson Clark M ◎
2427 Donovan John W ◎
2437 Thresher John R ◎
NE 25th av intersects
2510 Davis Harry B jr
2515 Malmquist A C ◎ bldg contr
2525 Cunningham Lena H Mrs ◎
NE 26th av intersects
2611 Barton Louise C Mrs
2627 Lewis Jos ◎
NE 27th av intersects
2717 Vacant
2727 Schafer Carl O ◎
2730 Bone Harry O
NE 28th av intersects
2811 Larsen Harold M ◎
2814 Winn Walter L
2821 Taylor E Merle
2828 Slatky Matthew J ◎
2833 Hockenyos Hans F ◎
2834 Cooper Wm A
NE 29th av intersects
2900 Garretson Fred W
2904 Haleston Christ D ◎
2905 Stedman Wm R ◎
2911 McCutcheon Leona E Mrs
2914 Neilsen Carl M ◎
2921 Dunham Geo A ◎
2933 Mathison Wm H ◎
NE 30th av intersects
3003 Roger Gaylord ◎
3017 Womersley Chas E
3021 Nylander Oscar N ◎
3032 Behringer Arth L
NE 31st av intersects
3104 Lauer Otto F ◎
3107 Ruff Fredk H
3111 Lythgoe Stanley ◎
3112 Mee Arth W ◎
3123 Faulkner Geo P ◎
3124 Wiederhold Rosina Mrs ◎
3132 Herrall Chas W ◎
3133 Reeves Orvill G ◎
NE 32d av intersects
3200 Gillis Hugh A
3203 Wagner Geo ◎ blksmith
3208 Stilz Maric R Mrs ◎
NE 32d ct intersects
3215-23 Vacant
3220 Scott Frank L ◎
3224 Wanamaker Henry W
3229 Sutherland Donald jr
3232 Stahl Newton F ◎
3236 Krueger Wm A E jr ◎
NE 32d pl intersects
3244 Johnson Hazel Mrs
3249 Daniels Fredk C ◎
3261 Snyder Abr R ◎
NE 33d av intersects
3300 McGill Clinton S
3330 Barrett Howard P ◎
Marks Darrell D
NE 34th av intersects
3405 Grant Park Baptist Church
NE 35th av intersects

TP	Adjoining	Source
-	✓	R.L. Polk Co., Inc.

KNOTT ST 1935

KNIGHT, SE—Fr the river e, intersecting SE Milwaukie av at 5901
1335 Mulkey Margt E Mrs
SE 14th av intersects
1413 Anderson Melbourne A
1414 Axtell Flossie G Mrs ◎
1422 Ticknor Lewis R ◎
1431 Lloyd John ◎
1432 Hooper Arth W
SE 15th av intersects
1503 Kay E Roy pntr
1515 Best Jos G ◎
1516 Graff Mathilde W Mrs ◎
1523 Peattle Jas G ◎
1526 Reed Lloyd B
1534 Deputy Harriette L Mrs
1535 Woodward Geo E ◎
SE Milwaukie av intersects
1627 Slatem Alex M
1638 **Evergreen Court Apartments**
Apartments:
1 Rich Henry
2 Robin Harold U
3 Mackey Wilfred E
4 Daggett Lloyd F
5 Lee Henry
6 Couper Stewart
7 Kerr Loren
8 Wunderlich John pntr
9 Vacant
10 Hochmuth Jos J
11 Campbell Ruby Mrs
12 Miller Sanford
SE 17th av intersects
1706 Shorthill Edw ◎
1722 Moreland Florist
Rushford Ray E ◎
SE 18th av, SE 19th av intersect
1903 Argo Ray E
1917 Ring Richd C
1923 Lyons Walter L ◎
1937 Richards Arth
SE 20th av, SE 21st av and SE 22d av intersect
3715 Schliesky Jos
3724 Boicourt Barent J ◎
3754 Stephens Ralph
SE 39th av, SE 40th av, SE 41st av and SE 42d av intersect
4227 Purves Wm ◎
SE 43d av intersects
4305 Vacant
SE 44th av, SE 45th av and SE 46th av intersect
4613 Hawkins Walter ◎
4619 Howell Melvin L ◎
SE 47th av intersects
4705 Seifert Anton
SE 48th av, SE 49th av and SE 50th av intersect
5006 Guerrettaz Raymond V ◎
5030 Jabs Caroline W Mrs ◎
5034 Smith Edwin E
5041 Livermore Hamilton A ◎
5046 Hornbeck Ted ◎
SE 51st av intersects
5104 Connors Geo F ◎
5116 Karr F A interior decorator
5119-21 Vacant
5124 Frink Robt L ◎
SE 52d av intersects
5212 Our Lady of Sorrows Convent
5222 Rusk John D
5322 Beeh Susie A ◎
5323 Ladeen Louis ◎
Ladeen Elmer ◎
SE 54th av intersects
5406 Damico Frank ◎
5415 Tedesco Joe ◎
5416 Smith Edw
5421 Petrone Antonio S ◎
5503 Sirianni Sam ◎
5504 Staley John L ◎
5509 Monaco Tony ◎
5510 Roth Walter J
5515 Monaco Frances Mrs ◎
5524 Nordin Carl A
5529 Tozier Claude A ◎
5530 Radley Wilson ◎
5615 Norris Layton A ◎
SE 57th av intersects
5710 Pumphrey Fred E ◎
5715 Drake Elmer L ◎
5723 Croy Pauline Mrs ◎
5724 Daugherty Mary A Mrs ◎
5735 Wells Wm A ◎
5741 Coffey Guy E
5803 Waterman Essie G Mrs
5804 Fowler Ray B
5806 Yazalino Frank
5815 Roth Walter J ◎
5816 Welsh Jesse F
5904 Condit Clinton M ◎
Layson Ida W Mrs artist
5921 Zwald Henry
SE 60th av intersects
6008 Moore Ernest ◎
6035 Woodard Frank A
6108 Koch Frank
6112 Hampton Grace B ◎
Robinson Geo W
6129 Nehl Katie Mrs
Gustafson Gus B
6130 Austin Fred R ◎
SE 62d av intersects
6224 Hartman Sam E
Stanfill Thos K
6236 Vacant
6404 Taylor Jeanette Mrs ◎
6419 Allen Seward E ◎
6424 Debban Wm F ◎
SE 65th av intersects
6523 Trachsel Jack ◎
6524 Kandel Henry G
6526 Jaynes Rosa D
6541 Swayze Ora D ◎
6604 Brown John
6623 Garl Henry ◎
6630 McQuinn Geo ◎
6636 Jungers Fred H
6641 Harvey Jos E
6642 Doran Elmer H
6650 Hedges Lillian R Mrs
SE 67th av intersects
6704 Almasi Arth M ◎
6709 Leahey Hattie E Mrs
6710 Hunt Albert E ◎
6730 Phillips Wm A
6735 Hayzlett Wm J
6804 Plenkner Eliz Mrs ◎
6817 Vacant
6824 DeHart Joe R
6829 Vacant
6830 Nestle Chas J ◎
6835 Krack John R
6836 Anderson Jos L
6849 Brown Gilbert O
6850 Vacant
SE 49th av intersects
6903 Piper Clinton P
6904 Schenck Frank D ◎
6909 Stone Amanda H Mrs
6910 Walsh Dorothy Mrs
6923 Stanley Linda Mrs ◎
7004 O'Rourke Michl
7009 Vacant
7015 Goertzen Earl
7016 Vacant
7023 Azar Saml D ◎
7029 Stakely Thos H ◎
7104 Carlton Robt
7119 Tremont United Brethren Church
7120 Vacant
7121 Harnish Oliver P Rev
7123 Shorey Stella V Mrs ◎
SE 72d av, SE 73d av intersect
7306 Beyer Harold P ◎
7312 Vacant
7324 Guhlke Paul E ◎
7330 Stratton Arth E ◎
7342 Edmundson Donald W ◎
SE 74th av intersects
7403 Savage Ennis W ◎
7404 Vacant
7411 Stoner Geo E ◎
7412 Parmenter Geo A ◎
7427 Wright Junious P
7503 Call Sidney M ◎
7504 Pearson Ethel E ◎
7512 Douglas Geo P ◎
7521 Stephen Fredk ◎
7529 Coe John H ◎
7604 Wightman Frank L
7605 McMullen Floyd W
7612 Catanese Tony J
7625 Powers Melissa B Mrs ◎
SE 77th av intersects
7719 Brown Ransom W
7720 Shellito Wesley F ◎
7730 Bleything Harold R
7806 Allen Jos L
7811 Beck Anna M ◎
7827 Young David J ◎
7828 Smith Walter A ◎
7903 Cressy Mortimer C
7911 Deitz Fredk E
SE 80th av, SE 80th pl intersect
8029 Cunningham Cora Mrs ◎
Southard Lester C
8035 Jacobs Wm J
8042 Waller Wm W
8052 Greenwell W Harry
8053 Atkins John W
8056 Poteet Geo W ◎
8103 Redmond Kath E
8104 Ramey Louis W ◎
8109 Quinn Wm M
8120 Church of Christ
8122 Henry Jas
Unopened to SE 94th av
9402 Gefre Nicholas ◎
9417 Carlson Mary Mrs ◎
9421 Warren Ray H
SE 95th av intersects
9503 Goetz Anton ◎
9509 Gavin Herbert A
9525 McKay Mabel J Mrs ◎
9532 Lawyer Claude F
SE 96th av intersects
9611 Gorst Fredk B
9615 Schwind Geo ◎
9621 Spaulding Chas J ◎
9635 Cross Chester E ◎
9636 Vacant
9647 Randall Anna Mrs ◎
9648 Bowman Armand
9659 Amundsen Amandus ◎
SE 97th av intersects
9704 Vacant
9707 Petersen Viggo S
9719 Brennan John H ◎
9723 Vacant
SE 98th av intersects
9803 Harlan Leo W ◎
9819 Hamlett Roy L ◎
SE 99th av intersects
9911 Smith Frank E
9919 Vacant
9930 Wilson Jas A ◎
9935 Carlisle Belle Mrs ◎
10027 VanLoon Peter J ◎
VanLoon John P ◎
SE 101st av intersects
SE 102d av intersects

KNOTT, N—Fr 2657 N Williams av w
17 Clark Fay A
18-22 Erickson's Dairy Products Co ice cream mfrs
19 Gilt Edge Steam Dyeing and Cleaning Co
23 Conover Geo S
29 **Maple Apartments**
Apartments:
1 Arbuckle Jas A
2 Vacant
3 Herring Wm N
4 Goodrich Jas D
5 Wetherill Edw W
6 Bedell Jas R
7 Tobin Michl J
8 Olson Fred
9 Russ Wm H
10 Phillips Alfd
Street continued
30 Kahler Fred
102 **Altamo Apartments**
Marshall Stanley
103 Hartman Frank ◎
Edmonson Geo
Hansen Mollie
Vance Robt J
108 Third Baptist Church
N Vancouver av intersects
226 Alexander John T ◎
228 Davis Frank F
231 Orr Robt ◎
239 Christian Richd J ◎
243 Huffman Jas E
245-47 Vacant
249 Walters Adolph
N Gantenbein av intersects
312 Collins Nancy E Mrs
322 Hill Jas F ◎
323 Vacant
402 Miller L Kath Mrs ◎

TP	Adjoining	Source
-	✓	R.L. Polk Co., Inc.

KNOTT ST 1935

KNOTT, N—Contd
403 Hubbell Edw ◎
410 Thiel Rhinehart
411 Carroll Fred L
412 Olsen Lloyd T
421 Vacant
N Commercial av intersects
500 Jeffers Martin
507 Nielsen Lina Mrs ◎
508 Meyers John J
514 Petroff Simon ◎
515 Wilson Danl ◎
523 Vacant
531 Duman Saml P
540 Graham Geo W
540A Pope Jas ◎
542 Linden Chas
543 Steepy Harry S ◎
553 Lang Chas B ◎
N Kerby av intersects
601 Williams Thos J ◎
607 Chance Edith H ◎
616 Vacant
622 Lewis Kate Mrs
623 Ryser Peter W
630 Hansen Emil A ◎
Sinner Reuben
631 Davis Wm E
637 Sibola H Edw
N Borthwick av intersects
702 Hungate Josie J Mrs ◎
708 Tofilovich Geo
716 Johnson Andrew M ◎
717 McCann Lillian Mrs
720 Feathers John
723 Martin H Earl
724 Wagner Oscar R
726 Hergenreder John ◎
729 Garoff Barney C ◎
730 Arzie Wendel K
739 Kaebrle Christ
743 Johns Beecher G
751 Arnell John C
N Albina av intersects
822 Lopez Phillip B
823 Cone Orville O
824A Robinson Arth E ◎
826 Ynacay Lauro
831 Maley Lloyd T
837 Vacant
843 **Farrell Apartments**
Apartments:
1 Woodward Edwin C
4 Carlston Chas
7-8 Vacant
9 Hibbs Irene L
10 Pullen Marvin F
11 Olson Ed
12 Woerner Aloysius J
14 Pullen Julius W
16 Hartman Rudolph
19 Hendrickson Hilja Mrs
Smith Gilbert C
20 Simon Geo S
21 Morast Fred
22 Edwards Walter
23 Uksila Ina
25 Bartlett C R
26-27 Vacant
28 Dewitt Robt
29 Thurman John W
30 Detler John
31 Bolen Chas M
34 Daniel Leonard E jr
35 Vacant
37 Poulter Roy
N Mississippi av intersects
923 Sauter Everett ◎
924 Vacant
926 **Termis Apartments**
Apartments:
1-2 Markham Nora Mrs
3 Vacant
5 Rivetts Sol
12 Simpson Ray
14 Taison Jos
15-22 Vacant
27 Kruger Albert
31 House Clair
35 Wahl Chas
40 Griffin Elmer
54 Colbath Jas
58 Clark Wm
59 Dickson Jos
Street continued
928 Vacant
932 Hooks Bertram
N Interstate av intersects
1007 Vacant
1108 Linde Air Products Co Pacific Coast welding gas equipt and gas supp
—— Consolidated Railway Equipment Co

KNOTT, NE—Fr 2657 N Williams av e
44 Portland General Electric Co
NE Rodney av intersects
121 Smith Edw ◎
127 Janisch Wm A ◎
McNulty Patk A
130 Rollo John
207 Smith Albert J
216 Library Association of Portland Albina br
236 Wolfer John S ◎
301 Pearson Funeral Church
Pearson Co Inc ◎ funeral directors
302 Lichty John H ◎
312 Smith Violet B Mrs
Tover May Mrs
313 Gilkison Maggie J Mrs ◎
321 Moller Carl F
326 Pettit Harrison H
330 Pettit Marie Mrs ◎
331 Walker Edw C
NE Union av intersects
420 Parisian Bakery
422 Dahl Arth W ◎
431 Wolf Conrad ◎
432 Vacant
442 Wolf Harry J
443 Thaysen Arth H
Helser Hendricks
505 Krieger Eliz Mrs ◎
506 Lisoski John J
516 Schwartz Conrad ◎
517 Dienes Ed
522 Sorg Carl
Harris Steph D
523 Vacant
534 Krieger Henry
535 DePee Nettie V Mrs
Cannon Harold J
Anhoury Max V
536 Horellou Mathwin
541 Johnson Carl J
547 LeFrancis Dell C
548 Bensch Lyzetta P Mrs
602 Brown Joe
603 LaRouche Louis F ◎
606 Boddy Argia
616 Okada Kinuhachi
617 Nudelman J Harry ◎
622 Martin Guy D
624 Simpson Perry B
626 Vacant
628 Johnson Leonard P
NE 7th av, NE 8th av intersect
806 Mackey M Ross
809 Brewer Elmer W
NE 9th av intersects
910 Staver Edw T
911 Harbour Arth L ◎
930 Abbett John C ◎
933 MonPier Aug ◎
NE 10th av intersects
1007 Morrison John G
1010 Casey Chas C
1026 Matin Leo L
NE 11th av intersects
1107 Grosser Fredk W
NE 12th av intersects
1206 Lawrence Boyd ◎
1209 Rolfson Robt ◎
1229 Hiner Elmer ◎
NE 13th av intersects
1311 Winkler Otto E ◎
1330 Polhemus Jas H ◎
1331 Rosenfeld Benj
NE 14th av intersects
1407 Boehmer Eliz Mrs ◎
1408 Stewart Margt Mrs ◎
1424 Bach Carleton R ◎
NE 15th av intersects
1511 Crump Travis L
1529 Jackson Alonzo E
NE 16th av intersects
1608 Bushnell Watrous F
1609 Dean Agnes L Mrs ◎
1621 Colt Cornelius C ◎
1628 McDougall Natt ◎
1633 Richardson Walter W ◎
NE 17th av intersects
1719 Bowman Ellen Mrs ◎
kindergarten
1728 Comrie Albert A ◎
NE 18th av intersects
1808 Ewing Eliz J Mrs ◎
1828 Wright Chas F ◎
NE 19th av intersects
1909 Perry Earl ◎
1910 Larsen Thos E ◎
1925 Gibbs Arth E ◎
1935 Hargreaves Harry H ◎
NE 20th av intersects
2000 London Edwin B ◎
2011 Ewers Byron F ◎
2029 Lewis Geo S ◎
2030 Gulld Geo G ◎
NE 21st av intersects
2110 Cooper Paul B ◎
2111 Thomas W Henry ◎
2120 Shaw Caroline J Mrs ◎
2130 Carter Marion D
NE 22d av intersects
2208 Russell Donald J
2228 Horstkotte Fredk W ◎
NE 23d av intersects
2309 Vaughan Eug E ◎
2324 Vacant
2331 Bischoff Solomon J ◎
NE 24th av intersects
2407 Pierson Clark M ◎
2427 Donovan John W ◎
2437 Thresher John R ◎
NE 25th av intersects
2510 Davis Harry B jr
2515 Malmquist A C ◎ bldg contr
2525 Cunningham Lena H Mrs ◎
NE 26th av intersects
2611 Barton Louise C Mrs
2627 Lewis Jos ◎
NE 27th av intersects
2717 Vacant
2727 Schafer Carl O ◎
2730 Bone Harry O
NE 28th av intersects
2811 Larsen Harold M ◎
2814 Winn Walter L
2821 Taylor E Merle
2828 Slatky Matthew J ◎
2833 Hockenyos Hans F ◎
2834 Cooper Wm A
NE 29th av intersects
2900 Garretson Fred W
2904 Haleston Christ D ◎
2905 Stedman Wm R ◎
2911 McCutcheon Leona E Mrs
2914 Neilsen Carl M ◎
2921 Dunham Geo A ◎
2933 Mathison Wm H ◎
NE 30th av intersects
3003 Roger Gaylord ◎
3017 Womersley Chas E
3021 Nylander Oscar N ◎
3032 Behringer Arth L
NE 31st av intersects
3104 Lauer Otto F ◎
3107 Ruff Fredk H
3111 Lythgoe Stanley ◎
3112 Mee Arth W ◎
3123 Faulkner Geo P ◎
3124 Wiederhold Rosina Mrs ◎
3132 Herrall Chas W ◎
3133 Reeves Orvill G ◎
NE 32d av intersects
3200 Gillis Hugh A
3203 Wagner Geo ◎ blksmith
3208 Stilz Maric R Mrs ◎
NE 32d ct intersects
3215-23 Vacant
3220 Scott Frank L ◎
3224 Wanamaker Henry W
3229 Sutherland Donald jr
3232 Stahl Newton F ◎
3236 Krueger Wm A E jr ◎
NE 32d pl intersects
3244 Johnson Hazel Mrs
3249 Daniels Fredk C ◎
3261 Snyder Abr R ◎
NE 33d av intersects
3300 McGill Clinton S
3330 Barrett Howard P ◎
Marks Darrell D
NE 34th av intersects
3405 Grant Park Baptist Church
NE 35th av intersects

TP	Adjoining	Source
-	✓	R.L. Polk Co., Inc.

KNOTT ST 1935

KNIGHT, SE—Fr the river e, intersecting SE Milwaukie av at 5901
1335 Mulkey Margt E Mrs
SE 14th av intersects
1413 Anderson Melbourne A
1414 Axtell Flossie G Mrs ◎
1422 Ticknor Lewis R ◎
1431 Lloyd John ◎
1432 Hooper Arth W
SE 15th av intersects
1503 Kay E Roy pntr
1515 Best Jos G ◎
1516 Graff Mathilde W Mrs ◎
1523 Peattle Jas G ◎
1526 Reed Lloyd B
1534 Deputy Harriette L Mrs
1535 Woodward Geo E ◎
SE Milwaukie av intersects
1627 Slatem Alex M
1638 **Evergreen Court Apartments**
Apartments:
1 Rich Henry
2 Robin Harold U
3 Mackey Wilfred E
4 Daggett Lloyd F
5 Lee Henry
6 Couper Stewart
7 Kerr Loren
8 Wunderlich John pntr
9 Vacant
10 Hochmuth Jos J
11 Campbell Ruby Mrs
12 Miller Sanford
SE 17th av intersects
1706 Shorthill Edw ◎
1722 Moreland Florist
Rushford Ray E ◎
SE 18th av, SE 19th av intersect
1903 Argo Ray E
1917 Ring Richd C
1923 Lyons Walter L ◎
1937 Richards Arth
SE 20th av, SE 21st av and SE 22d av intersect
3715 Schliesky Jos
3724 Boicourt Barent J ◎
3754 Stephens Ralph
SE 39th av, SE 40th av, SE 41st av and SE 42d av intersect
4227 Purves Wm ◎
SE 43d av intersects
4305 Vacant
SE 44th av, SE 45th av and SE 46th av intersect
4613 Hawkins Walter ◎
4619 Howell Melvin L ◎
SE 47th av intersects
4705 Seifert Anton
SE 48th av, SE 49th av and SE 50th av intersect
5006 Guerrettaz Raymond V ◎
5030 Jabs Caroline W Mrs ◎
5034 Smith Edwin E
5041 Livermore Hamilton A ◎
5046 Hornbeck Ted ◎
SE 51st av intersects
5104 Connors Geo F ◎
5116 Karr F A interior decorator
5119-21 Vacant
5124 Frink Robt L ◎
SE 52d av intersects
5212 Our Lady of Sorrows Convent
5222 Rusk John D
5322 Beeh Susie A ◎
5323 Ladeen Louis ◎
Ladeen Elmer ◎
SE 54th av intersects
5406 Damico Frank ◎
5415 Tedesco Joe ◎
5416 Smith Edw
5421 Petrone Antonio S ◎
5503 Sirianni Sam ◎
5504 Staley John L ◎
5509 Monaco Tony ◎
5510 Roth Walter J
5515 Monaco Frances Mrs ◎
5524 Nordin Carl A
5529 Tozier Claude A ◎
5530 Radley Wilson ◎
5615 Norris Layton A ◎
SE 57th av intersects
5710 Pumphrey Fred E ◎
5715 Drake Elmer L ◎
5723 Croy Pauline Mrs ◎
5724 Daugherty Mary A Mrs ◎
5735 Wells Wm A ◎
5741 Coffey Guy E
5803 Waterman Essie G Mrs
5804 Fowler Ray B
5806 Yazalino Frank
5815 Roth Walter J ◎
5816 Welsh Jesse F
5904 Condit Clinton M ◎
Layson Ida W Mrs artist
5921 Zwald Henry
SE 60th av intersects
6008 Moore Ernest ◎
6035 Woodard Frank A
6108 Koch Frank
6112 Hampton Grace B ◎
Robinson Geo W
6129 Nehl Katie Mrs
Gustafson Gus B
6130 Austin Fred R ◎
SE 62d av intersects
6224 Hartman Sam E
Stanfill Thos K
6236 Vacant
6404 Taylor Jeanette Mrs ◎
6419 Allen Seward E ◎
6424 Debban Wm F ◎
SE 65th av intersects
6523 Trachsel Jack ◎
6524 Kandel Henry G
6526 Jaynes Rosa D
6541 Swayze Ora D ◎
6604 Brown John
6623 Garl Henry ◎
6630 McQuinn Geo ◎
6636 Jungers Fred H
6641 Harvey Jos E
6642 Doran Elmer H
6650 Hedges Lillian R Mrs
SE 67th av intersects
6704 Almasi Arth M ◎
6709 Leahey Hattie E Mrs
6710 Hunt Albert E ◎
6730 Phillips Wm A
6735 Hayzlett Wm J
6804 Plenkner Eliz Mrs ◎
6817 Vacant
6824 DeHart Joe R
6829 Vacant
6830 Nestle Chas J ◎
6835 Krack John R
6836 Anderson Jos L
6849 Brown Gilbert O
6850 Vacant
SE 49th av intersects
6903 Piper Clinton P
6904 Schenck Frank D ◎
6909 Stone Amanda H Mrs
6910 Walsh Dorothy Mrs
6923 Stanley Linda Mrs ◎
7004 O'Rourke Michl
7009 Vacant
7015 Goertzen Earl
7016 Vacant
7023 Azar Saml D ◎
7029 Stakely Thos H ◎
7104 Carlton Robt
7119 Tremont United Brethren Church
7120 Vacant
7121 Harnish Oliver P Rev
7123 Shorey Stella V Mrs ◎
SE 72d av, SE 73d av intersect
7306 Beyer Harold P ◎
7312 Vacant
7324 Guhlke Paul E ◎
7330 Stratton Arth E ◎
7342 Edmundson Donald W ◎
SE 74th av intersects
7403 Savage Ennis W ◎
7404 Vacant
7411 Stoner Geo E ◎
7412 Parmenter Geo A ◎
7427 Wright Junious P
7503 Call Sidney M ◎
7504 Pearson Ethel E ◎
7512 Douglas Geo P ◎
7521 Stephen Fredk ◎
7529 Coe John H ◎
7604 Wightman Frank L
7605 McMullen Floyd W
7612 Catanese Tony J
7625 Powers Melissa B Mrs ◎
SE 77th av intersects
7719 Brown Ransom W
7720 Shellito Wesley F ◎
7730 Bleything Harold R
7806 Allen Jos L
7811 Beck Anna M ◎
7827 Young David J ◎
7828 Smith Walter A ◎
7903 Cressy Mortimer C
7911 Deitz Fredk E
SE 80th av, SE 80th pl intersect
8029 Cunningham Cora Mrs ◎
Southard Lester C
8035 Jacobs Wm J
8042 Waller Wm W
8052 Greenwell W Harry
8053 Atkins John W
8056 Poteet Geo W ◎
8103 Redmond Kath E
8104 Ramey Louis W ◎
8109 Quinn Wm M
8120 Church of Christ
8122 Henry Jas
Unopened to SE 94th av
9402 Gefre Nicholas ◎
9417 Carlson Mary Mrs ◎
9421 Warren Ray H
SE 95th av intersects
9503 Goetz Anton ◎
9509 Gavin Herbert A
9525 McKay Mabel J Mrs ◎
9532 Lawyer Claude F
SE 96th av intersects
9611 Gorst Fredk B
9615 Schwind Geo ◎
9621 Spaulding Chas J ◎
9635 Cross Chester E ◎
9636 Vacant
9647 Randall Anna Mrs ◎
9648 Bowman Armand
9659 Amundsen Amandus ◎
SE 97th av intersects
9704 Vacant
9707 Petersen Viggo S
9719 Brennan John H ◎
9723 Vacant
SE 98th av intersects
9803 Harlan Leo W ◎
9819 Hamlett Roy L ◎
SE 99th av intersects
9911 Smith Frank E
9919 Vacant
9930 Wilson Jas A ◎
9935 Carlisle Belle Mrs ◎
10027 VanLoon Peter J ◎
VanLoon John P ◎
SE 101st av intersects
SE 102d av intersects

KNOTT, N—Fr 2657 N Williams av w
17 Clark Fay A
18-22 Erickson's Dairy Products Co ice cream mfrs
19 Gilt Edge Steam Dyeing and Cleaning Co
23 Conover Geo S
29 **Maple Apartments**
Apartments:
1 Arbuckle Jas A
2 Vacant
3 Herring Wm N
4 Goodrich Jas D
5 Wetherill Edw W
6 Bedell Jas R
7 Tobin Michl J
8 Olson Fred
9 Russ Wm H
10 Phillips Alfd
Street continued
30 Kahler Fred
102 **Altamo Apartments**
Marshall Stanley
103 Hartman Frank ◎
Edmonson Geo
Hansen Mollie
Vance Robt J
108 Third Baptist Church
N Vancouver av intersects
226 Alexander John T ◎
228 Davis Frank F
231 Orr Robt ◎
239 Christian Richd J ◎
243 Huffman Jas E
245-47 Vacant
249 Walters Adolph
N Gantenbein av intersects
312 Collins Nancy E Mrs
322 Hill Jas F ◎
323 Vacant
402 Miller L Kath Mrs ◎

TP	Adjoining	Source
-	✓	R.L. Polk Co., Inc.

KNOTT ST 1935

KNOTT, N—Contd
403 Hubbell Edw ◎
410 Thiel Rhinehart
411 Carroll Fred L
412 Olsen Lloyd T
421 Vacant
N Commercial av intersects
500 Jeffers Martin
507 Nielsen Lina Mrs ◎
508 Meyers John J
514 Petroff Simon ◎
515 Wilson Danl ◎
523 Vacant
531 Duman Saml P
540 Graham Geo W
540A Pope Jas ◎
542 Linden Chas
543 Steepy Harry S ◎
553 Lang Chas B ◎
N Kerby av intersects
601 Williams Thos J ◎
607 Chance Edith H ◎
616 Vacant
622 Lewis Kate Mrs
623 Ryser Peter W
630 Hansen Emil A ◎
Sinner Reuben
631 Davis Wm E
637 Sibola H Edw
N Borthwick av intersects
702 Hungate Josie J Mrs ◎
708 Tofilovich Geo
716 Johnson Andrew M ◎
717 McCann Lillian Mrs
720 Feathers John
723 Martin H Earl
724 Wagner Oscar R
726 Hergenreder John ◎
729 Garoff Barney C ◎
730 Arzie Wendel K
739 Kaebrle Christ
743 Johns Beecher G
751 Arnell John C
N Albina av intersects
822 Lopez Phillip B
823 Cone Orville O
824A Robinson Arth E ◎
826 Ynacay Lauro
831 Maley Lloyd T
837 Vacant
843 **Farrell Apartments**
Apartments:
1 Woodward Edwin C
4 Carlston Chas
7-8 Vacant
9 Hibbs Irene L
10 Pullen Marvin F
11 Olson Ed
12 Woerner Aloysius J
14 Pullen Julius W
16 Hartman Rudolph
19 Hendrickson Hilja Mrs
Smith Gilbert C
20 Simon Geo S
21 Morast Fred
22 Edwards Walter
23 Uksila Ina
25 Bartlett C R
26-27 Vacant
28 Dewitt Robt
29 Thurman John W
30 Detler John
31 Bolen Chas M
34 Daniel Leonard E jr
35 Vacant
37 Poulter Roy
N Mississippi av intersects
923 Sauter Everett ◎
924 Vacant
926 **Termis Apartments**
Apartments:
1-2 Markham Nora Mrs
3 Vacant
5 Rivetts Sol
12 Simpson Ray
14 Taison Jos
15-22 Vacant
27 Kruger Albert
31 House Clair
35 Wahl Chas
40 Griffin Elmer
54 Colbath Jas
58 Clark Wm
59 Dickson Jos
Street continued
928 Vacant
932 Hooks Bertram
N Interstate av intersects
1007 Vacant
1108 Linde Air Products Co Pacific Coast welding gas equipt and gas supp
—— Consolidated Railway Equipment Co

KNOTT, NE—Fr 2657 N Williams av e
44 Portland General Electric Co
NE Rodney av intersects
121 Smith Edw ◎
127 Janisch Wm A ◎
McNulty Patk A
130 Rollo John
207 Smith Albert J
216 Library Association of Portland Albina br
236 Wolfer John S ◎
301 Pearson Funeral Church Pearson Co Inc ◎ funeral directors
302 Lichty John H ◎
312 Smith Violet B Mrs
Tover May Mrs
313 Gilkison Maggie J Mrs ◎
321 Moller Carl F
326 Pettit Harrison H
330 Pettit Marie Mrs ◎
331 Walker Edw C
NE Union av intersects
420 Parisian Bakery
422 Dahl Arth W ◎
431 Wolf Conrad ◎
432 Vacant
442 Wolf Harry J
443 Thaysen Arth H
Helser Hendricks
505 Krieger Eliz Mrs ◎
506 Lisoski John J
516 Schwartz Conrad ◎
517 Dienes Ed
522 Sorg Carl
Harris Steph D
523 Vacant
534 Krieger Henry
535 DePee Nettie V Mrs
Cannon Harold J
Anhoury Max V
536 Horellou Mathwin
541 Johnson Carl J
547 LeFrancis Dell C
548 Bensch Lyzetta P Mrs
602 Brown Joe
603 LaRouche Louis F ◎
606 Boddy Argia
616 Okada Kinuhachi
617 Nudelman J Harry ◎
622 Martin Guy D
624 Simpson Perry B
626 Vacant
628 Johnson Leonard P
NE 7th av, NE 8th av intersect
806 Mackey M Ross
809 Brewer Elmer W
NE 9th av intersects
910 Staver Edw T
911 Harbour Arth L ◎
930 Abbett John C ◎
933 MonPier Aug ◎
NE 10th av intersects
1007 Morrison John G
1010 Casey Chas C
1026 Matin Leo L
NE 11th av intersects
1107 Grosser Fredk W
NE 12th av intersects
1206 Lawrence Boyd ◎
1209 Rolfson Robt ◎
1229 Hiner Elmer ◎
NE 13th av intersects
1311 Winkler Otto E ◎
1330 Polhemus Jas H ◎
1331 Rosenfeld Benj
NE 14th av intersects
1407 Boehmer Eliz Mrs ◎
1408 Stewart Margt Mrs ◎
1424 Bach Carleton R ◎
NE 15th av intersects
1511 Crump Travis L
1529 Jackson Alonzo E
NE 16th av intersects
1608 Bushnell Watrous F
1609 Dean Agnes L Mrs ◎
1621 Colt Cornelius C ◎
1628 McDougall Natt ◎
1633 Richardson Walter W ◎
NE 17th av intersects
1719 Bowman Ellen Mrs ◎ kindergarten
1728 Comrie Albert A ◎
NE 18th av intersects
1808 Ewing Eliz J Mrs ◎
1828 Wright Chas F ◎
NE 19th av intersects
1909 Perry Earl ◎
1910 Larsen Thos E ◎
1925 Gibbs Arth E ◎
1935 Hargreaves Harry H ◎
NE 20th av intersects
2000 London Edwin B ◎
2011 Ewers Byron F ◎
2029 Lewis Geo S ◎
2030 Gulld Geo G ◎
NE 21st av intersects
2110 Cooper Paul B ◎
2111 Thomas W Henry ◎
2120 Shaw Caroline J Mrs ◎
2130 Carter Marion D
NE 22d av intersects
2208 Russell Donald J
2228 Horstkotte Fredk W ◎
NE 23d av intersects
2309 Vaughan Eug E ◎
2324 Vacant
2331 Bischoff Solomon J ◎
NE 24th av intersects
2407 Pierson Clark M ◎
2427 Donovan John W ◎
2437 Thresher John R ◎
NE 25th av intersects
2510 Davis Harry B jr
2515 Malmquist A C ◎ bldg contr
2525 Cunningham Lena H Mrs ◎
NE 26th av intersects
2611 Barton Louise C Mrs
2627 Lewis Jos ◎
NE 27th av intersects
2717 Vacant
2727 Schafer Carl O ◎
2730 Bone Harry O
NE 28th av intersects
2811 Larsen Harold M ◎
2814 Winn Walter L
2821 Taylor E Merle
2828 Slatky Matthew J ◎
2833 Hockenyos Hans F ◎
2834 Cooper Wm A
NE 29th av intersects
2900 Garretson Fred W
2904 Haleston Christ D ◎
2905 Stedman Wm R ◎
2911 McCutcheon Leona E Mrs
2914 Neilsen Carl M ◎
2921 Dunham Geo A ◎
2933 Mathison Wm H ◎
NE 30th av intersects
3003 Roger Gaylord ◎
3017 Womersley Chas E
3021 Nylander Oscar N ◎
3032 Behringer Arth L
NE 31st av intersects
3104 Lauer Otto F ◎
3107 Ruff Fredk H
3111 Lythgoe Stanley ◎
3112 Mee Arth W ◎
3123 Faulkner Geo P ◎
3124 Wiederhold Rosina Mrs ◎
3132 Herrall Chas W ◎
3133 Reeves Orvill G ◎
NE 32d av intersects
3200 Gillis Hugh A
3203 Wagner Geo ◎ blksmith
3208 Stilz Maric R Mrs ◎
NE 32d ct intersects
3215-23 Vacant
3220 Scott Frank L ◎
3224 Wanamaker Henry W
3229 Sutherland Donald jr
3232 Stahl Newton F ◎
3236 Krueger Wm A E jr ◎
NE 32d pl intersects
3244 Johnson Hazel Mrs
3249 Daniels Fredk C ◎
3261 Snyder Abr R ◎
NE 33d av intersects
3300 McGill Clinton S
3330 Barrett Howard P ◎
Marks Darrell D
NE 34th av intersects
3405 Grant Park Baptist Church
NE 35th av intersects

TP	Adjoining	Source
-	✓	R.L. Polk Co., Inc.

KNOTT ST 1935

KNIGHT, SE—Fr the river e, intersecting SE Milwaukie av at 5901
1335 Mulkey Margt E Mrs
SE 14th av intersects
1413 Anderson Melbourne A
1414 Axtell Flossie G Mrs ◎
1422 Ticknor Lewis R ◎
1431 Lloyd John ◎
1432 Hooper Arth W
SE 15th av intersects
1503 Kay E Roy pntr
1515 Best Jos G ◎
1516 Graff Mathilde W Mrs ◎
1523 Peattle Jas G ◎
1526 Reed Lloyd B
1534 Deputy Harriette L Mrs
1535 Woodward Geo E ◎
SE Milwaukie av intersects
1627 Slatem Alex M
1638 **Evergreen Court Apartments**
Apartments:
1 Rich Henry
2 Robin Harold U
3 Mackey Wilfred E
4 Daggett Lloyd F
5 Lee Henry
6 Couper Stewart
7 Kerr Loren
8 Wunderlich John pntr
9 Vacant
10 Hochmuth Jos J
11 Campbell Ruby Mrs
12 Miller Sanford
SE 17th av intersects
1706 Shorthill Edw ◎
1722 Moreland Florist
Rushford Ray E ◎
SE 18th av, SE 19th av intersect
1903 Argo Ray E
1917 Ring Richd C
1923 Lyons Walter L ◎
1937 Richards Arth
SE 20th av, SE 21st av and SE 22d av intersect
3715 Schliesky Jos
3724 Boicourt Barent J ◎
3754 Stephens Ralph
SE 39th av, SE 40th av, SE 41st av and SE 42d av intersect
4227 Purves Wm ◎
SE 43d av intersects
4305 Vacant
SE 44th av, SE 45th av and SE 46th av intersect
4613 Hawkins Walter ◎
4619 Howell Melvin L ◎
SE 47th av intersects
4705 Seifert Anton
SE 48th av, SE 49th av and SE 50th av intersect
5006 Guerrettaz Raymond V ◎
5030 Jabs Caroline W Mrs ◎
5034 Smith Edwin E
5041 Livermore Hamilton A ◎
5046 Hornbeck Ted ◎
SE 51st av intersects
5104 Connors Geo F ◎
5116 Karr F A interior decorator
5119-21 Vacant
5124 Frink Robt L ◎
SE 52d av intersects
5212 Our Lady of Sorrows Convent
5222 Rusk John D
5322 Beeh Susie A ◎
5323 Ladeen Louis ◎
Ladeen Elmer ◎
SE 54th av intersects
5406 Damico Frank ◎
5415 Tedesco Joe ◎
5416 Smith Edw
5421 Petrone Antonio S ◎
5503 Sirianni Sam ◎
5504 Staley John L ◎
5509 Monaco Tony ◎
5510 Roth Walter J
5515 Monaco Frances Mrs ◎
5524 Nordin Carl A
5529 Tozier Claude A ◎
5530 Radley Wilson ◎
5615 Norris Layton A ◎
SE 57th av intersects
5710 Pumphrey Fred E ◎
5715 Drake Elmer L ◎
5723 Croy Pauline Mrs ◎
5724 Daugherty Mary A Mrs ◎
5735 Wells Wm A ◎
5741 Coffey Guy E
5803 Waterman Essie G Mrs
5804 Fowler Ray B
5806 Yazalino Frank
5815 Roth Walter J ◎
5816 Welsh Jesse F
5904 Condit Clinton M ◎
Layson Ida W Mrs artist
5921 Zwald Henry
SE 60th av intersects
6008 Moore Ernest ◎
6035 Woodard Frank A
6108 Koch Frank
6112 Hampton Grace B ◎
Robinson Geo W
6129 Nehl Katie Mrs
Gustafson Gus B
6130 Austin Fred R ◎
SE 62d av intersects
6224 Hartman Sam E
Stanfill Thos K
6236 Vacant
6404 Taylor Jeanette Mrs ◎
6419 Allen Seward E ◎
6424 Debban Wm F ◎
SE 65th av intersects
6523 Trachsel Jack ◎
6524 Kandel Henry G
6526 Jaynes Rosa D
6541 Swayze Ora D ◎
6604 Brown John
6623 Garl Henry ◎
6630 McQuinn Geo ◎
6636 Jungers Fred H
6641 Harvey Jos E
6642 Doran Elmer H
6650 Hedges Lillian R Mrs
SE 67th av intersects
6704 Almasi Arth M ◎
6709 Leahey Hattie E Mrs
6710 Hunt Albert E ◎
6730 Phillips Wm A
6735 Hayzlett Wm J
6804 Plenkner Eliz Mrs ◎
6817 Vacant
6824 DeHart Joe R
6829 Vacant
6830 Nestle Chas J ◎
6835 Krack John R
6836 Anderson Jos L
6849 Brown Gilbert O
6850 Vacant
SE 49th av intersects
6903 Piper Clinton P
6904 Schenck Frank D ◎
6909 Stone Amanda H Mrs
6910 Walsh Dorothy Mrs
6923 Stanley Linda Mrs ◎
7004 O'Rourke Michl
7009 Vacant
7015 Goertzen Earl
7016 Vacant
7023 Azar Saml D ◎
7029 Stakely Thos H ◎
7104 Carlton Robt
7119 Tremont United Brethren Church
7120 Vacant
7121 Harnish Oliver P Rev
7123 Shorey Stella V Mrs ◎
SE 72d av, SE 73d av intersect
7306 Beyer Harold P ◎
7312 Vacant
7324 Guhlke Paul E ◎
7330 Stratton Arth E ◎
7342 Edmundson Donald W ◎
SE 74th av intersects
7403 Savage Ennis W ◎
7404 Vacant
7411 Stoner Geo E ◎
7412 Parmenter Geo A ◎
7427 Wright Junious P
7503 Call Sidney M ◎
7504 Pearson Ethel E ◎
7512 Douglas Geo P ◎
7521 Stephen Fredk ◎
7529 Coe John H ◎
7604 Wightman Frank L
7605 McMullen Floyd W
7612 Catanese Tony J
7625 Powers Melissa B Mrs ◎
SE 77th av intersects
7719 Brown Ransom W
7720 Shellito Wesley F ◎
7730 Bleything Harold R
7806 Allen Jos L
7811 Beck Anna M ◎
7827 Young David J ◎
7828 Smith Walter A ◎
7903 Cressy Mortimer C
7911 Deitz Fredk E
SE 80th av, SE 80th pl intersect
8029 Cunningham Cora Mrs ◎
Southard Lester C
8035 Jacobs Wm J
8042 Waller Wm W
8052 Greenwell W Harry
8053 Atkins John W
8056 Poteet Geo W ◎
8103 Redmond Kath E
8104 Ramey Louis W ◎
8109 Quinn Wm M
8120 Church of Christ
8122 Henry Jas
Unopened to SE 94th av
9402 Gefre Nicholas ◎
9417 Carlson Mary Mrs ◎
9421 Warren Ray H
SE 95th av intersects
9503 Goetz Anton ◎
9509 Gavin Herbert A
9525 McKay Mabel J Mrs ◎
9532 Lawyer Claude F
SE 96th av intersects
9611 Gorst Fredk B
9615 Schwind Geo ◎
9621 Spaulding Chas J ◎
9635 Cross Chester E ◎
9636 Vacant
9647 Randall Anna Mrs ◎
9648 Bowman Armand
9659 Amundsen Amandus ◎
SE 97th av intersects
9704 Vacant
9707 Petersen Viggo S
9719 Brennan John H ◎
9723 Vacant
SE 98th av intersects
9803 Harlan Leo W ◎
9819 Hamlett Roy L ◎
SE 99th av intersects
9911 Smith Frank E
9919 Vacant
9930 Wilson Jas A ◎
9935 Carlisle Belle Mrs ◎
10027 VanLoon Peter J ◎
VanLoon John P ◎
SE 101st av intersects
SE 102d av intersects

KNOTT, N—Fr 2657 N Williams av w
17 Clark Fay A
18-22 Erickson's Dairy Products Co ice cream mfrs
19 Gilt Edge Steam Dyeing and Cleaning Co
23 Conover Geo S
29 **Maple Apartments**
Apartments:
1 Arbuckle Jas A
2 Vacant
3 Herring Wm N
4 Goodrich Jas D
5 Wetherill Edw W
6 Bedell Jas R
7 Tobin Michl J
8 Olson Fred
9 Russ Wm H
10 Phillips Alfd
Street continued
30 Kahler Fred
102 **Altamo Apartments**
Marshall Stanley
103 Hartman Frank ◎
Edmonson Geo
Hansen Mollie
Vance Robt J
108 Third Baptist Church
N Vancouver av intersects
226 Alexander John T ◎
228 Davis Frank F
231 Orr Robt ◎
239 Christian Richd J ◎
243 Huffman Jas E
245-47 Vacant
249 Walters Adolph
N Gantenbein av intersects
312 Collins Nancy E Mrs
322 Hill Jas F ◎
323 Vacant
402 Miller L Kath Mrs ◎

TP	Adjoining	Source
-	✓	R.L. Polk Co., Inc.

KNOTT ST 1935

KNOTT, N—Contd
403 Hubbell Edw ◎
410 Thiel Rhinehart
411 Carroll Fred L
412 Olsen Lloyd T
421 Vacant
N Commercial av intersects
500 Jeffers Martin
507 Nielsen Lina Mrs ◎
508 Meyers John J
514 Petroff Simon ◎
515 Wilson Danl ◎
523 Vacant
531 Duman Saml P
540 Graham Geo W
540A Pope Jas ◎
542 Linden Chas
543 Steepy Harry S ◎
553 Lang Chas B ◎
N Kerby av intersects
601 Williams Thos J ◎
607 Chance Edith H ◎
616 Vacant
622 Lewis Kate Mrs
623 Ryser Peter W
630 Hansen Emil A ◎
Sinner Reuben
631 Davis Wm E
637 Sibola H Edw
N Borthwick av intersects
702 Hungate Josie J Mrs ◎
708 Tofilovich Geo
716 Johnson Andrew M ◎
717 McCann Lillian Mrs
720 Feathers John
723 Martin H Earl
724 Wagner Oscar R
726 Hergenreder John ◎
729 Garoff Barney C ◎
730 Arzie Wendel K
739 Kaebrle Christ
743 Johns Beecher G
751 Arnell John C
N Albina av intersects
822 Lopez Phillip B
823 Cone Orville O
824A Robinson Arth E ◎
826 Ynacay Lauro
831 Maley Lloyd T
837 Vacant
843 **Farrell Apartments**
Apartments:
1 Woodward Edwin C
4 Carlston Chas
7-8 Vacant
9 Hibbs Irene L
10 Pullen Marvin F
11 Olson Ed
12 Woerner Aloysius J
14 Pullen Julius W
16 Hartman Rudolph
19 Hendrickson Hilja Mrs
Smith Gilbert C
20 Simon Geo S
21 Morast Fred
22 Edwards Walter
23 Uksila Ina
25 Bartlett C R
26-27 Vacant
28 Dewitt Robt
29 Thurman John W
30 Detler John
31 Bolen Chas M
34 Daniel Leonard E jr
35 Vacant
37 Poulter Roy
N Mississippi av intersects
923 Sauter Everett ◎
924 Vacant
926 **Termis Apartments**
Apartments:
1-2 Markham Nora Mrs
3 Vacant
5 Rivetts Sol
12 Simpson Ray
14 Taison Jos
15-22 Vacant
27 Kruger Albert
31 House Clair
35 Wahl Chas
40 Griffin Elmer
54 Colbath Jas
58 Clark Wm
59 Dickson Jos
Street continued
928 Vacant
932 Hooks Bertram
N Interstate av intersects
1007 Vacant
1108 Linde Air Products Co Pacific Coast welding gas equipt and gas supp
—— Consolidated Railway Equipment Co

KNOTT, NE—Fr 2657 N Williams av e
44 Portland General Electric Co
NE Rodney av intersects
121 Smith Edw ◎
127 Janisch Wm A ◎
McNulty Patk A
130 Rollo John
207 Smith Albert J
216 Library Association of Portland Albina br
236 Wolfer John S ◎
301 Pearson Funeral Church Pearson Co Inc ◎ funeral directors
302 Lichty John H ◎
312 Smith Violet B Mrs
Tover May Mrs
313 Gilkison Maggie J Mrs ◎
321 Moller Carl F
326 Pettit Harrison H
330 Pettit Marie Mrs ◎
331 Walker Edw C
NE Union av intersects
420 Parisian Bakery
422 Dahl Arth W ◎
431 Wolf Conrad ◎
432 Vacant
442 Wolf Harry J
443 Thaysen Arth H
Helser Hendricks
505 Krieger Eliz Mrs ◎
506 Lisoski John J
516 Schwartz Conrad ◎
517 Dienes Ed
522 Sorg Carl
Harris Steph D
523 Vacant
534 Krieger Henry
535 DePee Nettie V Mrs
Cannon Harold J
Anhoury Max V
536 Horellou Mathwin
541 Johnson Carl J
547 LeFrancis Dell C
548 Bensch Lyzetta P Mrs
602 Brown Joe
603 LaRouche Louis F ◎
606 Boddy Argia
616 Okada Kinuhachi
617 Nudelman J Harry ◎
622 Martin Guy D
624 Simpson Perry B
626 Vacant
628 Johnson Leonard P
NE 7th av, NE 8th av intersect
806 Mackey M Ross
809 Brewer Elmer W
NE 9th av intersects
910 Staver Edw T
911 Harbour Arth L ◎
930 Abbett John C ◎
933 MonPier Aug ◎
NE 10th av intersects
1007 Morrison John G
1010 Casey Chas C
1026 Matin Leo L
NE 11th av intersects
1107 Grosser Fredk W
NE 12th av intersects
1206 Lawrence Boyd ◎
1209 Rolfson Robt ◎
1229 Hiner Elmer ◎
NE 13th av intersects
1311 Winkler Otto E ◎
1330 Polhemus Jas H ◎
1331 Rosenfeld Benj
NE 14th av intersects
1407 Boehmer Eliz Mrs ◎
1408 Stewart Margt Mrs ◎
1424 Bach Carleton R ◎
NE 15th av intersects
1511 Crump Travis L
1529 Jackson Alonzo E
NE 16th av intersects
1608 Bushnell Watrous F
1609 Dean Agnes L Mrs ◎
1621 Colt Cornelius C ◎
1628 McDougall Natt ◎
1633 Richardson Walter W ◎
NE 17th av intersects
1719 Bowman Ellen Mrs ◎ kindergarten
1728 Comrie Albert A ◎
NE 18th av intersects
1808 Ewing Eliz J Mrs ◎
1828 Wright Chas F ◎
NE 19th av intersects
1909 Perry Earl ◎
1910 Larsen Thos E ◎
1925 Gibbs Arth E ◎
1935 Hargreaves Harry H ◎
NE 20th av intersects
2000 London Edwin B ◎
2011 Ewers Byron F ◎
2029 Lewis Geo S ◎
2030 Gulld Geo G ◎
NE 21st av intersects
2110 Cooper Paul B ◎
2111 Thomas W Henry ◎
2120 Shaw Caroline J Mrs ◎
2130 Carter Marion D
NE 22d av intersects
2208 Russell Donald J
2228 Horstkotte Fredk W ◎
NE 23d av intersects
2309 Vaughan Eug E ◎
2324 Vacant
2331 Bischoff Solomon J ◎
NE 24th av intersects
2407 Pierson Clark M ◎
2427 Donovan John W ◎
2437 Thresher John R ◎
NE 25th av intersects
2510 Davis Harry B jr
2515 Malmquist A C ◎ bldg contr
2525 Cunningham Lena H Mrs ◎
NE 26th av intersects
2611 Barton Louise C Mrs
2627 Lewis Jos ◎
NE 27th av intersects
2717 Vacant
2727 Schafer Carl O ◎
2730 Bone Harry O
NE 28th av intersects
2811 Larsen Harold M ◎
2814 Winn Walter L
2821 Taylor E Merle
2828 Slatky Matthew J ◎
2833 Hockenyos Hans F ◎
2834 Cooper Wm A
NE 29th av intersects
2900 Garretson Fred W
2904 Haleston Christ D ◎
2905 Stedman Wm R ◎
2911 McCutcheon Leona E Mrs
2914 Neilsen Carl M ◎
2921 Dunham Geo A ◎
2933 Mathison Wm H ◎
NE 30th av intersects
3003 Roger Gaylord ◎
3017 Womersley Chas E
3021 Nylander Oscar N ◎
3032 Behringer Arth L
NE 31st av intersects
3104 Lauer Otto F ◎
3107 Ruff Fredk H
3111 Lythgoe Stanley ◎
3112 Mee Arth W ◎
3123 Faulkner Geo P ◎
3124 Wiederhold Rosina Mrs ◎
3132 Herrall Chas W ◎
3133 Reeves Orvill G ◎
NE 32d av intersects
3200 Gillis Hugh A
3203 Wagner Geo ◎ blksmith
3208 Stilz Maric R Mrs ◎
NE 32d ct intersects
3215-23 Vacant
3220 Scott Frank L ◎
3224 Wanamaker Henry W
3229 Sutherland Donald jr
3232 Stahl Newton F ◎
3236 Krueger Wm A E jr ◎
NE 32d pl intersects
3244 Johnson Hazel Mrs
3249 Daniels Fredk C ◎
3261 Snyder Abr R ◎
NE 33d av intersects
3300 McGill Clinton S
3330 Barrett Howard P ◎
Marks Darrell D
NE 34th av intersects
3405 Grant Park Baptist Church
NE 35th av intersects

TP	Adjoining	Source
-	✓	R.L. Polk Co., Inc.

KNOTT ST 1935

KNIGHT, SE—Fr the river e, intersecting SE Milwaukie av at 5901
1335 Mulkey Margt E Mrs
SE 14th av intersects
1413 Anderson Melbourne A
1414 Axtell Flossie G Mrs ◎
1422 Ticknor Lewis R ◎
1431 Lloyd John ◎
1432 Hooper Arth W
SE 15th av intersects
1503 Kay E Roy pntr
1515 Best Jos G ◎
1516 Graff Mathilde W Mrs ◎
1523 Peattle Jas G ◎
1526 Reed Lloyd B
1534 Deputy Harriette L Mrs
1535 Woodward Geo E ◎
SE Milwaukie av intersects
1627 Slatem Alex M
1638 **Evergreen Court Apartments**
Apartments:
1 Rich Henry
2 Robin Harold U
3 Mackey Wilfred E
4 Daggett Lloyd F
5 Lee Henry
6 Couper Stewart
7 Kerr Loren
8 Wunderlich John pntr
9 Vacant
10 Hochmuth Jos J
11 Campbell Ruby Mrs
12 Miller Sanford
SE 17th av intersects
1706 Shorthill Edw ◎
1722 Moreland Florist
Rushford Ray E ◎
SE 18th av, SE 19th av intersect
1903 Argo Ray E
1917 Ring Richd C
1923 Lyons Walter L ◎
1937 Richards Arth
SE 20th av, SE 21st av and SE 22d av intersect
3715 Schliesky Jos
3724 Boicourt Barent J ◎
3754 Stephens Ralph
SE 39th av, SE 40th av, SE 41st av and SE 42d av intersect
4227 Purves Wm ◎
SE 43d av intersects
4305 Vacant
SE 44th av, SE 45th av and SE 46th av intersect
4613 Hawkins Walter ◎
4619 Howell Melvin L ◎
SE 47th av intersects
4705 Seifert Anton
SE 48th av, SE 49th av and SE 50th av intersect
5006 Guerrettaz Raymond V ◎
5030 Jabs Caroline W Mrs ◎
5034 Smith Edwin E
5041 Livermore Hamilton A ◎
5046 Hornbeck Ted ◎
SE 51st av intersects
5104 Connors Geo F ◎
5116 Karr F A interior decorator
5119-21 Vacant
5124 Frink Robt L ◎
SE 52d av intersects
5212 Our Lady of Sorrows Convent
5222 Rusk John D
5322 Beeh Susie A ◎
5323 Ladeen Louis ◎
Ladeen Elmer ◎
SE 54th av intersects
5406 Damico Frank ◎
5415 Tedesco Joe ◎
5416 Smith Edw
5421 Petrone Antonio S ◎
5503 Sirianni Sam ◎
5504 Staley John L ◎
5509 Monaco Tony ◎
5510 Roth Walter J
5515 Monaco Frances Mrs ◎
5524 Nordin Carl A
5529 Tozier Claude A ◎
5530 Radley Wilson ◎
5615 Norris Layton A ◎
SE 57th av intersects
5710 Pumphrey Fred E ◎
5715 Drake Elmer L ◎
5723 Croy Pauline Mrs ◎
5724 Daugherty Mary A Mrs ◎
5735 Wells Wm A ◎
5741 Coffey Guy E
5803 Waterman Essie G Mrs
5804 Fowler Ray B
5806 Yazalino Frank
5815 Roth Walter J ◎
5816 Welsh Jesse F
5904 Condit Clinton M ◎
Layson Ida W Mrs artist
5921 Zwald Henry
SE 60th av intersects
6008 Moore Ernest ◎
6035 Woodard Frank A
6108 Koch Frank
6112 Hampton Grace B ◎
Robinson Geo W
6129 Nehl Katie Mrs
Gustafson Gus B
6130 Austin Fred R ◎
SE 62d av intersects
6224 Hartman Sam E
Stanfill Thos K
6236 Vacant
6404 Taylor Jeanette Mrs ◎
6419 Allen Seward E ◎
6424 Debban Wm F ◎
SE 65th av intersects
6523 Trachsel Jack ◎
6524 Kandel Henry G
6526 Jaynes Rosa D
6541 Swayze Ora D ◎
6604 Brown John
6623 Garl Henry ◎
6630 McQuinn Geo ◎
6636 Jungers Fred H
6641 Harvey Jos E
6642 Doran Elmer H
6650 Hedges Lillian R Mrs
SE 67th av intersects
6704 Almasi Arth M ◎
6709 Leahey Hattie E Mrs
6710 Hunt Albert E ◎
6730 Phillips Wm A
6735 Hayzlett Wm J
6804 Plenkner Eliz Mrs ◎
6817 Vacant
6824 DeHart Joe R
6829 Vacant
6830 Nestle Chas J ◎
6835 Krack John R
6836 Anderson Jos L
6849 Brown Gilbert O
6850 Vacant
SE 49th av intersects
6903 Piper Clinton P
6904 Schenck Frank D ◎
6909 Stone Amanda H Mrs
6910 Walsh Dorothy Mrs
6923 Stanley Linda Mrs ◎
7004 O'Rourke Michl
7009 Vacant
7015 Goertzen Earl
7016 Vacant
7023 Azar Saml D ◎
7029 Stakely Thos H ◎
7104 Carlton Robt
7119 Tremont United Brethren Church
7120 Vacant
7121 Harnish Oliver P Rev
7123 Shorey Stella V Mrs ◎
SE 72d av, SE 73d av intersect
7306 Beyer Harold P ◎
7312 Vacant
7324 Guhlke Paul E ◎
7330 Stratton Arth E ◎
7342 Edmundson Donald W ◎
SE 74th av intersects
7403 Savage Ennis W ◎
7404 Vacant
7411 Stoner Geo E ◎
7412 Parmenter Geo A ◎
7427 Wright Junious P
7503 Call Sidney M ◎
7504 Pearson Ethel E ◎
7512 Douglas Geo P ◎
7521 Stephen Fredk ◎
7529 Coe John H ◎
7604 Wightman Frank L
7605 McMullen Floyd W
7612 Catanese Tony J
7625 Powers Melissa B Mrs ◎
SE 77th av intersects
7719 Brown Ransom W
7720 Shellito Wesley F ◎
7730 Bleything Harold R
7806 Allen Jos L
7811 Beck Anna M ◎
7827 Young David J ◎
7828 Smith Walter A ◎
7903 Cressy Mortimer C
7911 Deitz Fredk E
SE 80th av, SE 80th pl intersect
8029 Cunningham Cora Mrs ◎
Southard Lester C
8035 Jacobs Wm J
8042 Waller Wm W
8052 Greenwell W Harry
8053 Atkins John W
8056 Poteet Geo W ◎
8103 Redmond Kath E
8104 Ramey Louis W ◎
8109 Quinn Wm M
8120 Church of Christ
8122 Henry Jas
Unopened to SE 94th av
9402 Gefre Nicholas ◎
9417 Carlson Mary Mrs ◎
9421 Warren Ray H
SE 95th av intersects
9503 Goetz Anton ◎
9509 Gavin Herbert A
9525 McKay Mabel J Mrs ◎
9532 Lawyer Claude F
SE 96th av intersects
9611 Gorst Fredk B
9615 Schwind Geo ◎
9621 Spaulding Chas J ◎
9635 Cross Chester E ◎
9636 Vacant
9647 Randall Anna Mrs ◎
9648 Bowman Armand
9659 Amundsen Amandus ◎
SE 97th av intersects
9704 Vacant
9707 Petersen Viggo S
9719 Brennan John H ◎
9723 Vacant
SE 98th av intersects
9803 Harlan Leo W ◎
9819 Hamlett Roy L ◎
SE 99th av intersects
9911 Smith Frank E
9919 Vacant
9930 Wilson Jas A ◎
9935 Carlisle Belle Mrs ◎
10027 VanLoon Peter J ◎
VanLoon John P ◎
SE 101st av intersects
SE 102d av intersects

KNOTT, N—Fr 2657 N Williams av w
17 Clark Fay A
18-22 Erickson's Dairy Products Co ice cream mfrs
19 Gilt Edge Steam Dyeing and Cleaning Co
23 Conover Geo S
29 **Maple Apartments**
Apartments:
1 Arbuckle Jas A
2 Vacant
3 Herring Wm N
4 Goodrich Jas D
5 Wetherill Edw W
6 Bedell Jas R
7 Tobin Michl J
8 Olson Fred
9 Russ Wm H
10 Phillips Alfd
Street continued
30 Kahler Fred
102 **Altamo Apartments**
Marshall Stanley
103 Hartman Frank ◎
Edmonson Geo
Hansen Mollie
Vance Robt J
108 Third Baptist Church
N Vancouver av intersects
226 Alexander John T ◎
228 Davis Frank F
231 Orr Robt ◎
239 Christian Richd J ◎
243 Huffman Jas E
245-47 Vacant
249 Walters Adolph
N Gantenbein av intersects
312 Collins Nancy E Mrs
322 Hill Jas F ◎
323 Vacant
402 Miller L Kath Mrs ◎

TP	Adjoining	Source
-	✓	R.L. Polk Co., Inc.

KNOTT ST 1935

KNOTT, N—Contd
403 Hubbell Edw ◎
410 Thiel Rhinehart
411 Carroll Fred L
412 Olsen Lloyd T
421 Vacant
N Commercial av intersects
500 Jeffers Martin
507 Nielsen Lina Mrs ◎
508 Meyers John J
514 Petroff Simon ◎
515 Wilson Danl ◎
523 Vacant
531 Duman Saml P
540 Graham Geo W
540A Pope Jas ◎
542 Linden Chas
543 Steepy Harry S ◎
553 Lang Chas B ◎
N Kerby av intersects
601 Williams Thos J ◎
607 Chance Edith H ◎
616 Vacant
622 Lewis Kate Mrs
623 Ryser Peter W
630 Hansen Emil A ◎
Sinner Reuben
631 Davis Wm E
637 Sibola H Edw
N Borthwick av intersects
702 Hungate Josie J Mrs ◎
708 Tofilovich Geo
716 Johnson Andrew M ◎
717 McCann Lillian Mrs
720 Feathers John
723 Martin H Earl
724 Wagner Oscar R
726 Hergenreder John ◎
729 Garoff Barney C ◎
730 Arzie Wendel K
739 Kaebrle Christ
743 Johns Beecher G
751 Arnell John C
N Albina av intersects
822 Lopez Phillip B
823 Cone Orville O
824A Robinson Arth E ◎
826 Ynacay Lauro
831 Maley Lloyd T
837 Vacant
843 **Farrell Apartments**
Apartments:
1 Woodward Edwin C
4 Carlston Chas
7-8 Vacant
9 Hibbs Irene L
10 Pullen Marvin F
11 Olson Ed
12 Woerner Aloysius J
14 Pullen Julius W
16 Hartman Rudolph
19 Hendrickson Hilja Mrs
Smith Gilbert C
20 Simon Geo S
21 Morast Fred
22 Edwards Walter
23 Uksila Ina
25 Bartlett C R
26-27 Vacant
28 Dewitt Robt
29 Thurman John W
30 Detler John
31 Bolen Chas M
34 Daniel Leonard E jr
35 Vacant
37 Poulter Roy
N Mississippi av intersects
923 Sauter Everett ◎
924 Vacant
926 **Termis Apartments**
Apartments:
1-2 Markham Nora Mrs
3 Vacant
5 Rivetts Sol
12 Simpson Ray
14 Taison Jos
15-22 Vacant
27 Kruger Albert
31 House Clair
35 Wahl Chas
40 Griffin Elmer
54 Colbath Jas
58 Clark Wm
59 Dickson Jos
Street continued
928 Vacant
932 Hooks Bertram
N Interstate av intersects
1007 Vacant
1108 Linde Air Products Co Pacific Coast welding gas equipt and gas supp
—— Consolidated Railway Equipment Co

KNOTT, NE—Fr 2657 N Williams av e
44 Portland General Electric Co
NE Rodney av intersects
121 Smith Edw ◎
127 Janisch Wm A ◎
McNulty Patk A
130 Rollo John
207 Smith Albert J
216 Library Association of Portland Albina br
236 Wolfer John S ◎
301 Pearson Funeral Church Pearson Co Inc ◎ funeral directors
302 Lichty John H ◎
312 Smith Violet B Mrs
Tover May Mrs
313 Gilkison Maggie J Mrs ◎
321 Moller Carl F
326 Pettit Harrison H
330 Pettit Marie Mrs ◎
331 Walker Edw C
NE Union av intersects
420 Parisian Bakery
422 Dahl Arth W ◎
431 Wolf Conrad ◎
432 Vacant
442 Wolf Harry J
443 Thaysen Arth H
Helser Hendricks
505 Krieger Eliz Mrs ◎
506 Lisoski John J
516 Schwartz Conrad ◎
517 Dienes Ed
522 Sorg Carl
Harris Steph D
523 Vacant
534 Krieger Henry
535 DePee Nettie V Mrs
Cannon Harold J
Anhoury Max V
536 Horellou Mathwin
541 Johnson Carl J
547 LeFrancis Dell C
548 Bensch Lyzetta P Mrs
602 Brown Joe
603 LaRouche Louis F ◎
606 Boddy Argia
616 Okada Kinuhachi
617 Nudelman J Harry ◎
622 Martin Guy D
624 Simpson Perry B
626 Vacant
628 Johnson Leonard P
NE 7th av, NE 8th av intersect
806 Mackey M Ross
809 Brewer Elmer W
NE 9th av intersects
910 Staver Edw T
911 Harbour Arth L ◎
930 Abbett John C ◎
933 MonPier Aug ◎
NE 10th av intersects
1007 Morrison John G
1010 Casey Chas C
1026 Matin Leo L
NE 11th av intersects
1107 Grosser Fredk W
NE 12th av intersects
1206 Lawrence Boyd ◎
1209 Rolfson Robt ◎
1229 Hiner Elmer ◎
NE 13th av intersects
1311 Winkler Otto E ◎
1330 Polhemus Jas H ◎
1331 Rosenfeld Benj
NE 14th av intersects
1407 Boehmer Eliz Mrs ◎
1408 Stewart Margt Mrs ◎
1424 Bach Carleton R ◎
NE 15th av intersects
1511 Crump Travis L
1529 Jackson Alonzo E
NE 16th av intersects
1608 Bushnell Watrous F
1609 Dean Agnes L Mrs ◎
1621 Colt Cornelius C ◎
1628 McDougall Natt ◎
1633 Richardson Walter W ◎
NE 17th av intersects
1719 Bowman Ellen Mrs ◎ kindergarten
1728 Comrie Albert A ◎
NE 18th av intersects
1808 Ewing Eliz J Mrs ◎
1828 Wright Chas F ◎
NE 19th av intersects
1909 Perry Earl ◎
1910 Larsen Thos E ◎
1925 Gibbs Arth E ◎
1935 Hargreaves Harry H ◎
NE 20th av intersects
2000 London Edwin B ◎
2011 Ewers Byron F ◎
2029 Lewis Geo S ◎
2030 Gulld Geo G ◎
NE 21st av intersects
2110 Cooper Paul B ◎
2111 Thomas W Henry ◎
2120 Shaw Caroline J Mrs ◎
2130 Carter Marion D
NE 22d av intersects
2208 Russell Donald J
2228 Horstkotte Fredk W ◎
NE 23d av intersects
2309 Vaughan Eug E ◎
2324 Vacant
2331 Bischoff Solomon J ◎
NE 24th av intersects
2407 Pierson Clark M ◎
2427 Donovan John W ◎
2437 Thresher John R ◎
NE 25th av intersects
2510 Davis Harry B jr
2515 Malmquist A C ◎ bldg contr
2525 Cunningham Lena H Mrs ◎
NE 26th av intersects
2611 Barton Louise C Mrs
2627 Lewis Jos ◎
NE 27th av intersects
2717 Vacant
2727 Schafer Carl O ◎
2730 Bone Harry O
NE 28th av intersects
2811 Larsen Harold M ◎
2814 Winn Walter L
2821 Taylor E Merle
2828 Slatky Matthew J ◎
2833 Hockenyos Hans F ◎
2834 Cooper Wm A
NE 29th av intersects
2900 Garretson Fred W
2904 Haleston Christ D ◎
2905 Stedman Wm R ◎
2911 McCutcheon Leona E Mrs
2914 Neilsen Carl M ◎
2921 Dunham Geo A ◎
2933 Mathison Wm H ◎
NE 30th av intersects
3003 Roger Gaylord ◎
3017 Womersley Chas E
3021 Nylander Oscar N ◎
3032 Behringer Arth L
NE 31st av intersects
3104 Lauer Otto F ◎
3107 Ruff Fredk H
3111 Lythgoe Stanley ◎
3112 Mee Arth W ◎
3123 Faulkner Geo P ◎
3124 Wiederhold Rosina Mrs ◎
3132 Herrall Chas W ◎
3133 Reeves Orvill G ◎
NE 32d av intersects
3200 Gillis Hugh A
3203 Wagner Geo ◎ blksmith
3208 Stilz Maric R Mrs ◎
NE 32d ct intersects
3215-23 Vacant
3220 Scott Frank L ◎
3224 Wanamaker Henry W
3229 Sutherland Donald jr
3232 Stahl Newton F ◎
3236 Krueger Wm A E jr ◎
NE 32d pl intersects
3244 Johnson Hazel Mrs
3249 Daniels Fredk C ◎
3261 Snyder Abr R ◎
NE 33d av intersects
3300 McGill Clinton S
3330 Barrett Howard P ◎
Marks Darrell D
NE 34th av intersects
3405 Grant Park Baptist Church
NE 35th av intersects

TP	Adjoining	Source
-	✓	R.L. Polk Co., Inc.

KNOTT ST 1935

KNIGHT, SE—Fr the river e, intersecting SE Milwaukie av at 5901
1335 Mulkey Margt E Mrs
SE 14th av intersects
1413 Anderson Melbourne A
1414 Axtell Flossie G Mrs ◎
1422 Ticknor Lewis R ◎
1431 Lloyd John ◎
1432 Hooper Arth W
SE 15th av intersects
1503 Kay E Roy pntr
1515 Best Jos G ◎
1516 Graff Mathilde W Mrs ◎
1523 Peattle Jas G ◎
1526 Reed Lloyd B
1534 Deputy Harriette L Mrs
1535 Woodward Geo E ◎
SE Milwaukie av intersects
1627 Slatem Alex M
1638 **Evergreen Court Apartments**
Apartments:
1 Rich Henry
2 Robin Harold U
3 Mackey Wilfred E
4 Daggett Lloyd F
5 Lee Henry
6 Couper Stewart
7 Kerr Loren
8 Wunderlich John pntr
9 Vacant
10 Hochmuth Jos J
11 Campbell Ruby Mrs
12 Miller Sanford
SE 17th av intersects
1706 Shorthill Edw ◎
1722 Moreland Florist
Rushford Ray E ◎
SE 18th av, SE 19th av intersect
1903 Argo Ray E
1917 Ring Richd C
1923 Lyons Walter L ◎
1937 Richards Arth
SE 20th av, SE 21st av and SE 22d av intersect
3715 Schliesky Jos
3724 Boicourt Barent J ◎
3754 Stephens Ralph
SE 39th av, SE 40th av, SE 41st av and SE 42d av intersect
4227 Purves Wm ◎
SE 43d av intersects
4305 Vacant
SE 44th av, SE 45th av and SE 46th av intersect
4613 Hawkins Walter ◎
4619 Howell Melvin L ◎
SE 47th av intersects
4705 Seifert Anton
SE 48th av, SE 49th av and SE 50th av intersect
5006 Guerrettaz Raymond V ◎
5030 Jabs Caroline W Mrs ◎
5034 Smith Edwin E
5041 Livermore Hamilton A ◎
5046 Hornbeck Ted ◎
SE 51st av intersects
5104 Connors Geo F ◎
5116 Karr F A interior decorator
5119-21 Vacant
5124 Frink Robt L ◎
SE 52d av intersects
5212 Our Lady of Sorrows Convent
5222 Rusk John D
5322 Beeh Susie A ◎
5323 Ladeen Louis ◎
Ladeen Elmer ◎
SE 54th av intersects
5406 Damico Frank ◎
5415 Tedesco Joe ◎
5416 Smith Edw
5421 Petrone Antonio S ◎
5503 Sirianni Sam ◎
5504 Staley John L ◎
5509 Monaco Tony ◎
5510 Roth Walter J
5515 Monaco Frances Mrs ◎
5524 Nordin Carl A
5529 Tozier Claude A ◎
5530 Radley Wilson ◎
5615 Norris Layton A ◎
SE 57th av intersects
5710 Pumphrey Fred E ◎
5715 Drake Elmer L ◎
5723 Croy Pauline Mrs ◎
5724 Daugherty Mary A Mrs ◎
5735 Wells Wm A ◎
5741 Coffey Guy E
5803 Waterman Essie G Mrs
5804 Fowler Ray B
5806 Yazalino Frank
5815 Roth Walter J ◎
5816 Welsh Jesse F
5904 Condit Clinton M ◎
Layson Ida W Mrs artist
5921 Zwald Henry
SE 60th av intersects
6008 Moore Ernest ◎
6035 Woodard Frank A
6108 Koch Frank
6112 Hampton Grace B ◎
Robinson Geo W
6129 Nehl Katie Mrs
Gustafson Gus B
6130 Austin Fred R ◎
SE 62d av intersects
6224 Hartman Sam E
Stanfill Thos K
6236 Vacant
6404 Taylor Jeanette Mrs ◎
6419 Allen Seward E ◎
6424 Debban Wm F ◎
SE 65th av intersects
6523 Trachsel Jack ◎
6524 Kandel Henry G
6526 Jaynes Rosa D
6541 Swayze Ora D ◎
6604 Brown John
6623 Garl Henry ◎
6630 McQuinn Geo ◎
6636 Jungers Fred H
6641 Harvey Jos E
6642 Doran Elmer H
6650 Hedges Lillian R Mrs
SE 67th av intersects
6704 Almasi Arth M ◎
6709 Leahey Hattie E Mrs
6710 Hunt Albert E ◎
6730 Phillips Wm A
6735 Hayzlett Wm J
6804 Plenkner Eliz Mrs ◎
6817 Vacant
6824 DeHart Joe R
6829 Vacant
6830 Nestle Chas J ◎
6835 Krack John R
6836 Anderson Jos L
6849 Brown Gilbert O
6850 Vacant
SE 49th av intersects
6903 Piper Clinton P
6904 Schenck Frank D ◎
6909 Stone Amanda H Mrs
6910 Walsh Dorothy Mrs
6923 Stanley Linda Mrs ◎
7004 O'Rourke Michl
7009 Vacant
7015 Goertzen Earl
7016 Vacant
7023 Azar Saml D ◎
7029 Stakely Thos H ◎
7104 Carlton Robt
7119 Tremont United Brethren Church
7120 Vacant
7121 Harnish Oliver P Rev
7123 Shorey Stella V Mrs ◎
SE 72d av, SE 73d av intersect
7306 Beyer Harold P ◎
7312 Vacant
7324 Guhlke Paul E ◎
7330 Stratton Arth E ◎
7342 Edmundson Donald W ◎
SE 74th av intersects
7403 Savage Ennis W ◎
7404 Vacant
7411 Stoner Geo E ◎
7412 Parmenter Geo A ◎
7427 Wright Junious P
7503 Call Sidney M ◎
7504 Pearson Ethel E ◎
7512 Douglas Geo P ◎
7521 Stephen Fredk ◎
7529 Coe John H ◎
7604 Wightman Frank L
7605 McMullen Floyd W
7612 Catanese Tony J
7625 Powers Melissa B Mrs ◎
SE 77th av intersects
7719 Brown Ransom W
7720 Shellito Wesley F ◎
7730 Bleything Harold R
7806 Allen Jos L
7811 Beck Anna M ◎
7827 Young David J ◎
7828 Smith Walter A ◎
7903 Cressy Mortimer C
7911 Deitz Fredk E
SE 80th av, SE 80th pl intersect
8029 Cunningham Cora Mrs ◎
Southard Lester C
8035 Jacobs Wm J
8042 Waller Wm W
8052 Greenwell W Harry
8053 Atkins John W
8056 Poteet Geo W ◎
8103 Redmond Kath E
8104 Ramey Louis W ◎
8109 Quinn Wm M
8120 Church of Christ
8122 Henry Jas
Unopened to SE 94th av
9402 Gefre Nicholas ◎
9417 Carlson Mary Mrs ◎
9421 Warren Ray H
SE 95th av intersects
9503 Goetz Anton ◎
9509 Gavin Herbert A
9525 McKay Mabel J Mrs ◎
9532 Lawyer Claude F
SE 96th av intersects
9611 Gorst Fredk B
9615 Schwind Geo ◎
9621 Spaulding Chas J ◎
9635 Cross Chester E ◎
9636 Vacant
9647 Randall Anna Mrs ◎
9648 Bowman Armand
9659 Amundsen Amandus ◎
SE 97th av intersects
9704 Vacant
9707 Petersen Viggo S
9719 Brennan John H ◎
9723 Vacant
SE 98th av intersects
9803 Harlan Leo W ◎
9819 Hamlett Roy L ◎
SE 99th av intersects
9911 Smith Frank E
9919 Vacant
9930 Wilson Jas A ◎
9935 Carlisle Belle Mrs ◎
10027 VanLoon Peter J ◎
VanLoon John P ◎
SE 101st av intersects
SE 102d av intersects

KNOTT, N—Fr 2657 N Williams av w
17 Clark Fay A
18-22 Erickson's Dairy Products Co ice cream mfrs
19 Gilt Edge Steam Dyeing and Cleaning Co
23 Conover Geo S
29 **Maple Apartments**
Apartments:
1 Arbuckle Jas A
2 Vacant
3 Herring Wm N
4 Goodrich Jas D
5 Wetherill Edw W
6 Bedell Jas R
7 Tobin Michl J
8 Olson Fred
9 Russ Wm H
10 Phillips Alfd
Street continued
30 Kahler Fred
102 **Altamo Apartments**
Marshall Stanley
103 Hartman Frank ◎
Edmonson Geo
Hansen Mollie
Vance Robt J
108 Third Baptist Church
N Vancouver av intersects
226 Alexander John T ◎
228 Davis Frank F
231 Orr Robt ◎
239 Christian Richd J ◎
243 Huffman Jas E
245-47 Vacant
249 Walters Adolph
N Gantenbein av intersects
312 Collins Nancy E Mrs
322 Hill Jas F ◎
323 Vacant
402 Miller L Kath Mrs ◎

TP	Adjoining	Source
-	✓	R.L. Polk Co., Inc.

KNOTT ST 1935

KNOTT, N—Contd
403 Hubbell Edw ◎
410 Thiel Rhinehart
411 Carroll Fred L
412 Olsen Lloyd T
421 Vacant
N Commercial av intersects
500 Jeffers Martin
507 Nielsen Lina Mrs ◎
508 Meyers John J
514 Petroff Simon ◎
515 Wilson Danl ◎
523 Vacant
531 Duman Saml P
540 Graham Geo W
540A Pope Jas ◎
542 Linden Chas
543 Steepy Harry S ◎
553 Lang Chas B ◎
N Kerby av intersects
601 Williams Thos J ◎
607 Chance Edith H ◎
616 Vacant
622 Lewis Kate Mrs
623 Ryser Peter W
630 Hansen Emil A ◎
Sinner Reuben
631 Davis Wm E
637 Sibola H Edw
N Borthwick av intersects
702 Hungate Josie J Mrs ◎
708 Tofilovich Geo
716 Johnson Andrew M ◎
717 McCann Lillian Mrs
720 Feathers John
723 Martin H Earl
724 Wagner Oscar R
726 Hergenreder John ◎
729 Garoff Barney C ◎
730 Arzie Wendel K
739 Kaebrle Christ
743 Johns Beecher G
751 Arnell John C
N Albina av intersects
822 Lopez Phillip B
823 Cone Orville O
824A Robinson Arth E ◎
826 Ynacay Lauro
831 Maley Lloyd T
837 Vacant
843 **Farrell Apartments**
Apartments:
1 Woodward Edwin C
4 Carlston Chas
7-8 Vacant
9 Hibbs Irene L
10 Pullen Marvin F
11 Olson Ed
12 Woerner Aloysius J
14 Pullen Julius W
16 Hartman Rudolph
19 Hendrickson Hilja Mrs
Smith Gilbert C
20 Simon Geo S
21 Morast Fred
22 Edwards Walter
23 Uksila Ina
25 Bartlett C R
26-27 Vacant
28 Dewitt Robt
29 Thurman John W
30 Detler John
31 Bolen Chas M
34 Daniel Leonard E jr
35 Vacant
37 Poulter Roy
N Mississippi av intersects
923 Sauter Everett ◎
924 Vacant
926 **Termis Apartments**
Apartments:
1-2 Markham Nora Mrs
3 Vacant
5 Rivetts Sol
12 Simpson Ray
14 Taison Jos
15-22 Vacant
27 Kruger Albert
31 House Clair
35 Wahl Chas
40 Griffin Elmer
54 Colbath Jas
58 Clark Wm
59 Dickson Jos
Street continued
928 Vacant
932 Hooks Bertram
N Interstate av intersects
1007 Vacant
1108 Linde Air Products Co Pacific Coast welding gas equipt and gas supp
—— Consolidated Railway Equipment Co

KNOTT, NE—Fr 2657 N Williams av e
44 Portland General Electric Co
NE Rodney av intersects
121 Smith Edw ◎
127 Janisch Wm A ◎
McNulty Patk A
130 Rollo John
207 Smith Albert J
216 Library Association of Portland Albina br
236 Wolfer John S ◎
301 Pearson Funeral Church Pearson Co Inc ◎ funeral directors
302 Lichty John H ◎
312 Smith Violet B Mrs
Tover May Mrs
313 Gilkison Maggie J Mrs ◎
321 Moller Carl F
326 Pettit Harrison H
330 Pettit Marie Mrs ◎
331 Walker Edw C
NE Union av intersects
420 Parisian Bakery
422 Dahl Arth W ◎
431 Wolf Conrad ◎
432 Vacant
442 Wolf Harry J
443 Thaysen Arth H
Helser Hendricks
505 Krieger Eliz Mrs ◎
506 Lisoski John J
516 Schwartz Conrad ◎
517 Dienes Ed
522 Sorg Carl
Harris Steph D
523 Vacant
534 Krieger Henry
535 DePee Nettie V Mrs
Cannon Harold J
Anhoury Max V
536 Horellou Mathwin
541 Johnson Carl J
547 LeFrancis Dell C
548 Bensch Lyzetta P Mrs
602 Brown Joe
603 LaRouche Louis F ◎
606 Boddy Argia
616 Okada Kinuhachi
617 Nudelman J Harry ◎
622 Martin Guy D
624 Simpson Perry B
626 Vacant
628 Johnson Leonard P
NE 7th av, NE 8th av intersect
806 Mackey M Ross
809 Brewer Elmer W
NE 9th av intersects
910 Staver Edw T
911 Harbour Arth L ◎
930 Abbett John C ◎
933 MonPier Aug ◎
NE 10th av intersects
1007 Morrison John G
1010 Casey Chas C
1026 Matin Leo L
NE 11th av intersects
1107 Grosser Fredk W
NE 12th av intersects
1206 Lawrence Boyd ◎
1209 Rolfson Robt ◎
1229 Hiner Elmer ◎
NE 13th av intersects
1311 Winkler Otto E ◎
1330 Polhemus Jas H ◎
1331 Rosenfeld Benj
NE 14th av intersects
1407 Boehmer Eliz Mrs ◎
1408 Stewart Margt Mrs ◎
1424 Bach Carleton R ◎
NE 15th av intersects
1511 Crump Travis L
1529 Jackson Alonzo E
NE 16th av intersects
1608 Bushnell Watrous F
1609 Dean Agnes L Mrs ◎
1621 Colt Cornelius C ◎
1628 McDougall Natt ◎
1633 Richardson Walter W ◎
NE 17th av intersects
1719 Bowman Ellen Mrs ◎ kindergarten
1728 Comrie Albert A ◎
NE 18th av intersects
1808 Ewing Eliz J Mrs ◎
1828 Wright Chas F ◎
NE 19th av intersects
1909 Perry Earl ◎
1910 Larsen Thos E ◎
1925 Gibbs Arth E ◎
1935 Hargreaves Harry H ◎
NE 20th av intersects
2000 London Edwin B ◎
2011 Ewers Byron F ◎
2029 Lewis Geo S ◎
2030 Gulld Geo G ◎
NE 21st av intersects
2110 Cooper Paul B ◎
2111 Thomas W Henry ◎
2120 Shaw Caroline J Mrs ◎
2130 Carter Marion D
NE 22d av intersects
2208 Russell Donald J
2228 Horstkotte Fredk W ◎
NE 23d av intersects
2309 Vaughan Eug E ◎
2324 Vacant
2331 Bischoff Solomon J ◎
NE 24th av intersects
2407 Pierson Clark M ◎
2427 Donovan John W ◎
2437 Thresher John R ◎
NE 25th av intersects
2510 Davis Harry B jr
2515 Malmquist A C ◎ bldg contr
2525 Cunningham Lena H Mrs ◎
NE 26th av intersects
2611 Barton Louise C Mrs
2627 Lewis Jos ◎
NE 27th av intersects
2717 Vacant
2727 Schafer Carl O ◎
2730 Bone Harry O
NE 28th av intersects
2811 Larsen Harold M ◎
2814 Winn Walter L
2821 Taylor E Merle
2828 Slatky Matthew J ◎
2833 Hockenyos Hans F ◎
2834 Cooper Wm A
NE 29th av intersects
2900 Garretson Fred W
2904 Haleston Christ D ◎
2905 Stedman Wm R ◎
2911 McCutcheon Leona E Mrs
2914 Neilsen Carl M ◎
2921 Dunham Geo A ◎
2933 Mathison Wm H ◎
NE 30th av intersects
3003 Roger Gaylord ◎
3017 Womersley Chas E
3021 Nylander Oscar N ◎
3032 Behringer Arth L
NE 31st av intersects
3104 Lauer Otto F ◎
3107 Ruff Fredk H
3111 Lythgoe Stanley ◎
3112 Mee Arth W ◎
3123 Faulkner Geo P ◎
3124 Wiederhold Rosina Mrs ◎
3132 Herrall Chas W ◎
3133 Reeves Orvill G ◎
NE 32d av intersects
3200 Gillis Hugh A
3203 Wagner Geo ◎ blksmith
3208 Stilz Maric R Mrs ◎
NE 32d ct intersects
3215-23 Vacant
3220 Scott Frank L ◎
3224 Wanamaker Henry W
3229 Sutherland Donald jr
3232 Stahl Newton F ◎
3236 Krueger Wm A E jr ◎
NE 32d pl intersects
3244 Johnson Hazel Mrs
3249 Daniels Fredk C ◎
3261 Snyder Abr R ◎
NE 33d av intersects
3300 McGill Clinton S
3330 Barrett Howard P ◎
Marks Darrell D
NE 34th av intersects
3405 Grant Park Baptist Church
NE 35th av intersects

TP	Adjoining	Source
-	✓	R.L. Polk Co., Inc.

RUSSELL ST 1935

ROSS AV, N—Contd
1812 Glover Gilbert E
N Wheeler pl intersects
Unopened to N Page
2312 Vacant
2317 Kanamu Thos M
2322 Harms John ◎
2323 Johnston Bros Garage
auto reprs
2326 Schafer John C
2405 Radzynski John ◎
2408 Reinhardt Fredk W ◎
2415 Neston Wm M
2418 Menary Clarence E
2423 Ferrell Risk L
2426 StGeorge Peter
2427 Lee Harry
2503 StGeorge Geo ◎
2504 Darling Arth L
2506 Helgerson Anna M Mrs
2507 Vacant
2512 David Jos
2518 Visnaw Edw N
2522 McCutcheon Jas M ◎
2526 Patton Ettie Mrs
N Russell intersects

ROSWELL COURT, SW (Council Crest)
2742 Mackenzie Mildred Mrs
2747 Spangler Paul E ◎
2752 McCraken Harry S
2771 Stratton Wm
2783 Embury Winfred
2793 Renshaw F P ◎ tool broker
2799 Mitchell Burna B
SW Montgomery dr intersects

ROTHESAY AV, NW (Blythswood)

ROWLAND AV, SW (Jefferson Street Add)

ROYAL COURT, NE—Fr 3632 NE Flanders n and e
412 Vacant
417 Tschirgi Harry F
424 Row Orilla Mrs ◎
427 Shepard Walter E ◎
434 Stevens John C ◎
439 Kindorf Nellie Mrs ◎
444 Eisenberg Sam ◎
445 Shallenberger Paul H ◎
458 Landis Richd P ◎
NE Glisan intersects
507 Stevens Wilton B
508 Hanson Burchard H
522 Wolf Max ◎
527 Drake Fransetta Mrs ◎
530 Simpson Ira ◎
537 Foster Chas A ◎
544 Harbaugh Arth G ◎
547 Crockatt Ernest L
554 Packouz Max H
559 Vacant
565 Holmes Harlan B
566 Labby Harry A ◎
NE Peerless av intersects
600 Snook Rita M
605 Strong Eliz M ◎
617 Scott Vernon C
631 Reed Ferdinand E ◎
NE Imperial av intersects
637 Johnson Wm ◎ pntr
647 Ebener Harry F ◎
654 Vacant
655 Oakes Adrian M ◎
662 Coykendall Lena Mrs ◎
667 Jones Thos ◎
674 Korlann Walter G
684 Gentner Albert ◎
708 Williams John D ◎
715 Baylis Leonard ◎
718 Klopfenstein Jonas ◎
723 Bruechert Fred ◎
735 Byford Edw C ◎
740 Arvenitas Christ N ◎
747 Traynor Ivan K
752 Hauber Ellen Mrs ◎
755 Larson Dewey B
764 Conrad John C ◎
NE 39th av intersects
3904 Mickelsen Anton ◎
3913 Butler Chas L ◎
3921 Vacant
3924 Heller Paul W ◎
3933 Fliedner Wm L ◎
3934 Bue Peter R ◎
3945 Isom Alfd W
3946 Laurence Alex H ◎
4004 Walrath C Herbert ◎
4005 Smith Bertha A Mrs ◎
4013 Vacant
4014 Sandstrom Alfd ◎
4024 Hanscom Wm E ◎
4025 Mohr Harry J
4034 Howes Murray V ◎
NE 41st av intersects
4104 Ong Harlon F
4124 Hampton Wayne E
4132 Burt John M
4142 Miller Edw A
4154 Hobkirk Fredk P ◎
4204 Bush Cecil A ◎
4214 Gerber Ernest W
4232 Jarman Claude D ◎
4244 Schooler Jos B
NE Fir av, NE 43d av intersect
4323 McKalson Edw ◎
4333 Sooysmith Harold
NE 44th av intersects
4403 Johnson Lewis A ◎
4406 Lee John F ◎
4411 Stratford Ralph B
4414 Neet Ora R ◎
4423 Hall Guy A ◎
4428 McLellan Edgar G
4431 Staub Howard P
4438 Boster Hollie C ◎
4441 Hofacker Edwin P ◎
4448 Simeral Raymond W ◎
4505 Field W Glenn
4515 Carruthers Geo ◎
4520 Schroder Edw F ◎
4601 Vacant
4604 Davis Chas ◎
4614 Bolland Chadwick R ◎

ROYAL ROAD, NW (Regents Heights)

RURAL, SE—Fr 7101 SE 13th av e
1325 Smith Clayton L
1334 Edwards Wm T
SE 14th av intersects
1409 Forker Francis R
1423 Graves Myrtle E Mrs ◎
1426 Beshears John L
1432 Doyle Della Mrs
1435 Hartman Fred W
1504 Geymer Nicholas ◎
1507 Hnizda Mary Mrs
1515 Allen Earl E
SE 16th av intersects
1612 Pickle Forrest B
1624 Galant Ralph ◎
SE Milwaukie av intersects
Unopened to SE 36th av
3605 Jennings David V ◎
3617 Smith John L
3649 Courtney Wm B
3667 Stewart Geo M ◎
3671 Montgomery Lowell C
SE 37th av intersects
3801 Krell Theo ◎
3815 Selle Carl E ◎
3908 Stark Elsie Mrs ◎
4005 Spadafore Carl
4028 Brusco Jas
SE 41st av intersects
4111 Morello Henry H ◎
4115 Medlock Louis C ◎
4124 Lukens Wm C
4151 Wollam Stanley M ◎
SE 42d av intersects
4214 Ericksòn Cecil
4215 Ferrante John
4235 Michel Nicholas J
4404 Lukens Anna M Mrs ◎
4446 Bready Frank J
SE 45th av intersects
SE 87th av intersects
8705 Samp Albert E ◎
8736 Bode Henry W ◎
8742 Johnson Wm H ◎
8808 Vacant
8815 Vacant
8819 Agee Leonard C ◎
8820 Bernier Raymond ◎
8840 Vacant
8910 Boivine Wm C
8923 Wellin Wilhelm P ◎
8930 Nichols Robt G ◎
9005 White Jennie Mrs
9022 Coffman Cecil A ◎
9025 Shankles Dee
9116 Fletcher Isaac N ◎
SE 92d av intersects

RUSSELL, N—Fr 2529 N Williams av w
1 Matthieu Drug Co
4 Nielsen Niels L jwlr
5 Carmen Sylva Sweets confrs
7 Johnson Wm C photog
8 Vacant
10 Johnson Gilbert barber
11-19 D C A Drug Stores Inc
D C A Mutual Wholesale
Drug Co Inc
14-16 Murphy's Cafe & Palm
Garden
17 **Hill Apartments**
Apartments:
A Wallace Milford V
B Hill Anna E Mrs
C Wiliams Lillian G Mrs
D Hendrickson John
E Vacant
F Pidcock Saml F
Street continued
23 Vacant
24-28 Albina Cash Market &
Grocery
27 Long Goon S dry gds
31 Dumont's Lunch
32 Petersen Edw C tlr
34-36 Farmers Dairy Assn
35 Acme Glass & Glazing
Works
Demme Bros Inc paints
37 Pogue Warren R
N Vancouver av intersects
109 Vacant
111 Casey Glenn E
Thompson Albert J
113 Wong Jack
208 Vacant
212 Contracting & Sales Co Inc
220 Beede J F Laboratories
226 Vacant
N Flint av intersects
262 Chong Wong
266-76 Vacant
N Gantenbein av intersects
316 Owl Garage
321 Thomson Fred A
322 Griffin John
325 Vacant
327 Bregenzer Antone
401 Abbott John E
403 Cherry John B
405 Rumell Louis J
407-13 Vacant
414 Shaw Jas
N Commercial av intersects
506 Brill Leah M Mrs
516 Griffin Sedinia Mrs
531 Vacant
535 Landreth Milton J
537-41 Vacant
551 Pedersen Christian A
555 **Dania Hall**
Brotherhood of Locomotive
Engineers Lodge No 758
Brotherhood of Locomotive
Firemen Lodge No 167
Danish Aid Society
N Kerby av intersects
602-08 Vacant
635 Petersen Edw C ◎
637-45 Vacant
N Ross av intersects
656 Newell S H & Co genl contrs
663-67 United States Willow
Furniture Mfg Co
676 Vacant
686 S & S Grocery
N Borthwick av intersects
703 Moyer Lewis dept store
707 Kuromiya Shizu Mrs
lodgings
713 Stenzel Ernest W F ◎
717-27 Vacant
730 Vacant
731-33 Pianus Wm M 2d hd gds
736-38 Vacant
741 Vacant
742 Hirokaka Naruo gro
743 Russell Hotel
Carpenter Lillian A Mrs ◎
745 Stephenson John W barber
747 Vacant
753 Carpenter L A Mrs restr
756 Vacant
764 Russell Street Market gro
and meats
N Albina av intersects
801 Vacant
807 Home Laundry
809 Main Apartments lodgings
Oller Mary F Mrs ◎
813 Vacant
816 Simmons & Heppner drugs
PO Sub Sta No 4
817 Olsen Annie K Mrs ◎
818 Richardson Minnie Mrs
lodgings
819 Vacant
820 Vacant
822 Akagi Kitaro clo presser
826 Peterson John ◎
828 Vacant
836 Hryszko Bros restr
847 Vacant
849 **Albina Apartments**
Kamm Glenn
855 Duman Saml P soft drinks
N Mississippi av intersects
901 Barney's Cut-Rate Grocery
907 Russell Street Restaurant
921 Wilson Ernest F barber
923 Schade Bros plmbrs
927 Popular Restaurant
931 **Home Apartments**

TP	Adjoining	Source
-	✓	R.L. Polk Co., Inc.

RUSSELL ST 1935

933 Gruber Pete cbtmkr
937 Premier Mfg Co truck equip
941-43 Modern Pattern Works Inc
947 **Powell Apartments**
Kari Henry
949 Missoff Chris gro
N Interstate av intersects
1002 Curtis J Chas restr
1033 US System section house
N Larrabee av intersects
1101 Berg & Strang restr
1149 UP System dispatcher's office
ft Albina Dock
ft Kerr Gifford & Co Inc flour mill
ft Edlefsen Fuel Co

RUSSELL, NE—Fr 2529 N Williams av e
2-6 Vacant
11 Bonham Clifford C barber
13 Vacant
17 Carl's Furniture Exchange whse
22 Moyer Lee restr
26 Groves John plmbr
28 Nelson Gustav W real est
30 Vacant
31 Jones Dedrick E
32 Kaatz Ray lodgings
36-38 Vacant
40 Cobain Wm H cbtmkr
42 **Apartments**
1 Pearson Theo J
3 Buchtaw Geo
4 Stauber Frank
5 Yerkes Fred E
Street continued
44 Vacant
45 PFD Eng Co No 8
Truck Co No 5
48-54 Vacant
56 Newman Flora Mrs ◎
61 Cartmill Wm L
Jones Robt
Potapenko Jos
62 Wagenaar Albert J
63 Vacant
66 Bighaus John C auto repr
68 Bighaus John C
70 Vacant
71-73 Vacant
76 Wick Ausper ◎
81 Johnson Emma Mrs ◎
Carpenter Emmett H
82 Rothman Wm
84 Fisher Wm
86 Wackrow Wm
87 Philbin Mfg Co elect equip
88 Rhain Chas
91 Vacant
NE Rodney av intersects
102 Metropolitan Window Shade Co mfrs
106 Rice Richd G
108-20 Vacant
128 **Hibernian Hall**
Ancient Order of Hibernians Div No 1
Ancient Order of Hibernians Ladies' Auxiliary Div No 1
Hibernian Building Assn
201 Blue Jay 2-J Soap Co Inc
201A Vacant
203 Mentzer Theo T
203A Worbs Louisa M Mrs
207 Vacant
212 Schirmer Oliver O
213 Wilke Emilie Mrs
213A Runion Mary E Mrs
217 Vacant
218-28 Vacant
230 Raymond Frank L
236 Picard Belle Mrs
302-08 Albina Gardens beer parlor
316 Vacant
317 Cascade Laundry
318 Cox Emma S Mrs ◎
321-27 East Side Post newspaper
322 Vacant
326 Kyllo Olof cbtmkr
328 Helser Geo S transfer
329 Base & Foth whse
332 Vacant
NE Union av intersects
409 **Earlton Apartments**
420 Ideal Tea Co
425 Williamson Olga E Mrs ◎
Parks Herbert A
426 **Stiles Apartments**
Apartments:
1 Thorp Leonard F
2 Peters Geo E
3 Parker Ray C
5 Niemela Isabelle C
6 Vacant
7 Parker Elmer
8 Wood Clifford
9 Morris Equal
10 Sullivan Frank
Street continued
432 Gee Jennie
437 Davies Fred J
444 Peterson Dora M Mrs
445 Foster Ida Mrs
446 Hobbs Preston
506 Marshall C Wallace
507 Wells Ansel D
511 Schatz Fredk J ◎
512 Miles Robt E ◎
520 Vogel Fred H
522 Buchanan Lloyd P
527 Sauer Louie ◎
528 Gettig Casper J ◎
533 Ehlenberger Karl ◎
534 Hopkins Fred B
541 Vacant
543 Tomlinson Jesse S
545A Wallace Hazel A Mrs
546 Soule Tell
608 Harrington Francis W
609 Nelson Charlotte Mrs ◎
612 Foudray Elbert M
616 Kraft Alice Mrs
626 Vacant
632 Wolf Henry ◎

RUSSETT, N—Fr 7527 N Williams av w
6 Coughlin Wm H
26 Ashfield Wm A ◎
106 Judge Gerald A
115 Stamper John K ◎
116 Vacant
131 Vacant
N Vancouver av, N Commercial av and N Kerby av intersect
625 Romig Frank V ◎
628 Ventura Jos B ◎
634 Vacant
635 Halstenson Sexton O
644 Brown Raymond W ◎
645 Brice Wm H ◎
708 Ramey Chas W
709 Clark Robt M ◎
716 Craigmile Maggie E Mrs ◎
728 Bartlett Lavern R
N Albina av intersects
823 Peasley Roy A ◎
824 Alander Frank A
831 Nelson Malcolm F
840 Berkey Wm H bldg contr
841 Vacant
847 Hartman Frank E ◎
863 Parker Merton C ◎
866 Gill Isaac W
N Mississippi av intersects
925 Caldwell Don D ◎
932 Schroder Wm C ◎
1011 Southard Harry E ◎
1019 MacRae Geo E jr ◎
1022 Davis Howard B
1029 Albrich Herman J ◎
1102 Renner Alvin L ◎
1109 Morgan Theo W ◎
1112 Nissen Jacob L ◎
N Minnesota av intersects
1215 Smith Harry S
1225 Huebner Henry ◎
1235 Drager Wm G ◎
1243 Sperling Geo H ◎
1249 Pixler Wm N
1263 Walker Kenneth R
1269 Miller Frank ◎
N Montana av intersects
1306 Lommasson Willis ◎
1316 Henninger Walter E ◎
1327 Paul Bertram J
1334 Weis Meta Mrs ◎
1404 Vigh Bert ◎
1407 Johnson Edwin L
1414 McPherson Grover C
1415 Dawson John M
N Interstate av intersects
1517 Hagenbucher Walter A ◎
1527 Jeffcott John ◎
1535 Shaw Grant H
1605 Lyon Myrtle L Mrs ◎
1621 Bennett Ora I ◎
1631 Myers Roy M ◎
1639 Bauer Harold W
1705 Conger Homer
1713 Berglund Arth G
N Fenwick av intersects
1811 Montag Ralph T ◎
1834 Daniel Beverley C
1835 Blake John C ◎
1849 Dulin John A ◎
N Denver av intersects
N Elmore av stops
1926 Belt Francis B ◎
N Omaha av intersects
2326 Malvick Fred W
2335 Plouff Wm ◎
2338 Swank Lennaottah Mrs ◎
2345 Negstad Carl B ◎
2346 Dickson Frank J ◎
2354 Weber Harold ◎
2406 Vacant
2407 Hill Robt ◎
2416 Pickett Jos C
2417 Woods Chas N
2426 Morrow Clarence C ◎
2427 Dickie Walter R
2436 Tye Terrall
2444 VanHorne John W
N Delaware av intersects
2504 Messenger Uram H
2525 Vacant
2532 Schleining Geo
2603 Vacant
2629 Fancher Douglas A ◎
2634 Ludwig Leonard M Rev
2643 McLain E Perry ◎
2650 Negstad Lottie Mrs ◎
Chandler Chas E
2657 Weber Wm
N Burrage av intersects
2705 Boston Edw ◎
2706 Morrow Thos ◎
2715 Nelson Nadine L Mrs
2720 Olney John H
2725 Smith Robt A pntr
2730 Petersen Geo W ◎
2801 Morris Amos D ◎
2811 Vacant
2814 Lawler Lillian Mrs ◎
2821 Pawlofske Otto A
2826 Misfeldt Dayton W
2832 Hirsch Chester A
2902 Schriever Sophia Mrs ◎
2903 Groves Ida A Mrs
2910 Cassedy Thos J
2911 Fairfield Hotel
Rhomberg Franceska Mrs ◎
2929 Adkins Denny C gro
N Peninsular av intersects
3107 Vacant
3111 Luther Dewey G ◎
3124 Daniels Elmer C ◎
3134 Leptich Jos
3137 Carrol Geo
N Drummond av intersects
Unopened to N Emerald av
3262 Vacant
3263 Kaster Marie M Mrs ◎
3271 Lewis Minerva Mrs
3276 Kahleis Fritgoff ◎
3301 Francisco Margt Mrs ◎
3315 Leer Oscar J ◎
3373 Fahrenwald Frank
N Gravenstein av intersects
3404 Carswell Harry J ◎
3417 Reed Henry E ◎
3428 Hodgins Almira Mrs ◎
N Wabash av intersects
3523 Stevens Sylvester P ◎
3524 Barsch Reinhold ◎
3535 Stevens Benj H ◎
3601 Losinger Ward W ◎
3616 Johnson Myron
3645 Sherratt Otto A
3714 Weston Wm A ◎

TP	Adjoining	Source
-	✓	R.L. Polk Co., Inc.

RUSSELL ST 1935

ROSS AV, N—Contd
1812 Glover Gilbert E
N Wheeler pl intersects
Unopened to N Page
2312 Vacant
2317 Kanamu Thos M
2322 Harms John ◎
2323 Johnston Bros Garage
auto reprs
2326 Schafer John C
2405 Radzynski John ◎
2408 Reinhardt Fredk W ◎
2415 Neston Wm M
2418 Menary Clarence E
2423 Ferrell Risk L
2426 StGeorge Peter
2427 Lee Harry
2503 StGeorge Geo ◎
2504 Darling Arth L
2506 Helgerson Anna M Mrs
2507 Vacant
2512 David Jos
2518 Visnaw Edw N
2522 McCutcheon Jas M ◎
2526 Patton Ettie Mrs
N Russell intersects

ROSWELL COURT, SW (Council Crest)
2742 Mackenzie Mildred Mrs
2747 Spangler Paul E ◎
2752 McCraken Harry S
2771 Stratton Wm
2783 Embury Winfred
2793 Renshaw F P ◎ tool broker
2799 Mitchell Burna B
SW Montgomery dr intersects

ROTHESAY AV, NW (Blythswood)

ROWLAND AV, SW (Jefferson Street Add)

ROYAL COURT, NE—Fr 3632 NE Flanders n and e
412 Vacant
417 Tschirgi Harry F
424 Row Orilla Mrs ◎
427 Shepard Walter E ◎
434 Stevens John C ◎
439 Kindorf Nellie Mrs ◎
444 Eisenberg Sam ◎
445 Shallenberger Paul H ◎
458 Landis Richd P ◎
NE Glisan intersects
507 Stevens Wilton B
508 Hanson Burchard H
522 Wolf Max ◎
527 Drake Fransetta Mrs ◎
530 Simpson Ira ◎
537 Foster Chas A ◎
544 Harbaugh Arth G ◎
547 Crockatt Ernest L
554 Packouz Max H
559 Vacant
565 Holmes Harlan B
566 Labby Harry A ◎
NE Peerless av intersects
600 Snook Rita M
605 Strong Eliz M ◎
617 Scott Vernon C
631 Reed Ferdinand E ◎
NE Imperial av intersects
637 Johnson Wm ◎ pntr
647 Ebener Harry F ◎
654 Vacant
655 Oakes Adrian M ◎
662 Coykendall Lena Mrs ◎
667 Jones Thos ◎
674 Korlann Walter G
684 Gentner Albert ◎
708 Williams John D ◎
715 Baylis Leonard ◎
718 Klopfenstein Jonas ◎
723 Bruechert Fred ◎
735 Byford Edw C ◎
740 Arvenitas Christ N ◎
747 Traynor Ivan K
752 Hauber Ellen Mrs ◎
755 Larson Dewey B
764 Conrad John C ◎
NE 39th av intersects
3904 Mickelsen Anton ◎
3913 Butler Chas L ◎
3921 Vacant
3924 Heller Paul W ◎
3933 Fliedner Wm L ◎
3934 Bue Peter R ◎
3945 Isom Alfd W
3946 Laurence Alex H ◎
4004 Walrath C Herbert ◎
4005 Smith Bertha A Mrs ◎
4013 Vacant
4014 Sandstrom Alfd ◎
4024 Hanscom Wm E ◎
4025 Mohr Harry J
4034 Howes Murray V ◎
NE 41st av intersects
4104 Ong Harlon F
4124 Hampton Wayne E
4132 Burt John M
4142 Miller Edw A
4154 Hobkirk Fredk P ◎
4204 Bush Cecil A ◎
4214 Gerber Ernest W
4232 Jarman Claude D ◎
4244 Schooler Jos B
NE Fir av, NE 43d av intersect
4323 McKalson Edw ◎
4333 Sooysmith Harold
NE 44th av intersects
4403 Johnson Lewis A ◎
4406 Lee John F ◎
4411 Stratford Ralph B
4414 Neet Ora R ◎
4423 Hall Guy A ◎
4428 McLellan Edgar G
4431 Staub Howard P
4438 Boster Hollie C ◎
4441 Hofacker Edwin P ◎
4448 Simeral Raymond W ◎
4505 Field W Glenn
4515 Carruthers Geo ◎
4520 Schroder Edw F ◎
4601 Vacant
4604 Davis Chas ◎
4614 Bolland Chadwick R ◎

ROYAL ROAD, NW (Regents Heights)

RURAL, SE—Fr 7101 SE 13th av e
1325 Smith Clayton L
1334 Edwards Wm T
SE 14th av intersects
1409 Forker Francis R
1423 Graves Myrtle E Mrs ◎
1426 Beshears John L
1432 Doyle Della Mrs
1435 Hartman Fred W
1504 Geymer Nicholas ◎
1507 Hnizda Mary Mrs
1515 Allen Earl E
SE 16th av intersects
1612 Pickle Forrest B
1624 Galant Ralph ◎
SE Milwaukie av intersects
Unopened to SE 36th av
3605 Jennings David V ◎
3617 Smith John L
3649 Courtney Wm B
3667 Stewart Geo M ◎
3671 Montgomery Lowell C
SE 37th av intersects
3801 Krell Theo ◎
3815 Selle Carl E ◎
3908 Stark Elsie Mrs ◎
4005 Spadafore Carl
4028 Brusco Jas
SE 41st av intersects
4111 Morello Henry H ◎
4115 Medlock Louis C ◎
4124 Lukens Wm C
4151 Wollam Stanley M ◎
SE 42d av intersects
4214 Ericksòn Cecil
4215 Ferrante John
4235 Michel Nicholas J
4404 Lukens Anna M Mrs ◎
4446 Bready Frank J
SE 45th av intersects
SE 87th av intersects
8705 Samp Albert E ◎
8736 Bode Henry W ◎
8742 Johnson Wm H ◎
8808 Vacant
8815 Vacant
8819 Agee Leonard C ◎
8820 Bernier Raymond ◎
8840 Vacant
8910 Boivine Wm C
8923 Wellin Wilhelm P ◎
8930 Nichols Robt G ◎
9005 White Jennie Mrs
9022 Coffman Cecil A ◎
9025 Shankles Dee
9116 Fletcher Isaac N ◎
SE 92d av intersects

RUSSELL, N—Fr 2529 N Williams av w
1 Matthieu Drug Co
4 Nielsen Niels L jwlr
5 Carmen Sylva Sweets confrs
7 Johnson Wm C photog
8 Vacant
10 Johnson Gilbert barber
11-19 D C A Drug Stores Inc
D C A Mutual Wholesale
Drug Co Inc
14-16 Murphy's Cafe & Palm
Garden
17 **Hill Apartments**
Apartments:
A Wallace Milford V
B Hill Anna E Mrs
C Wiliams Lillian G Mrs
D Hendrickson John
E Vacant
F Pidcock Saml F
Street continued
23 Vacant
24-28 Albina Cash Market &
Grocery
27 Long Goon S dry gds
31 Dumont's Lunch
32 Petersen Edw C tlr
34-36 Farmers Dairy Assn
35 Acme Glass & Glazing
Works
Demme Bros Inc paints
37 Pogue Warren R
N Vancouver av intersects
109 Vacant
111 Casey Glenn E
Thompson Albert J
113 Wong Jack
208 Vacant
212 Contracting & Sales Co Inc
220 Beede J F Laboratories
226 Vacant
N Flint av intersects
262 Chong Wong
266-76 Vacant
N Gantenbein av intersects
316 Owl Garage
321 Thomson Fred A
322 Griffin John
325 Vacant
327 Bregenzer Antone
401 Abbott John E
403 Cherry John B
405 Rumell Louis J
407-13 Vacant
414 Shaw Jas
N Commercial av intersects
506 Brill Leah M Mrs
516 Griffin Sedinia Mrs
531 Vacant
535 Landreth Milton J
537-41 Vacant
551 Pedersen Christian A
555 **Dania Hall**
Brotherhood of Locomotive
Engineers Lodge No 758
Brotherhood of Locomotive
Firemen Lodge No 167
Danish Aid Society
N Kerby av intersects
602-08 Vacant
635 Petersen Edw C ◎
637-45 Vacant
N Ross av intersects
656 Newell S H & Co genl contrs
663-67 United States Willow
Furniture Mfg Co
676 Vacant
686 S & S Grocery
N Borthwick av intersects
703 Moyer Lewis dept store
707 Kuromiya Shizu Mrs
lodgings
713 Stenzel Ernest W F ◎
717-27 Vacant
730 Vacant
731-33 Pianus Wm M 2d hd gds
736-38 Vacant
741 Vacant
742 Hirokaka Naruo gro
743 Russell Hotel
Carpenter Lillian A Mrs ◎
745 Stephenson John W barber
747 Vacant
753 Carpenter L A Mrs restr
756 Vacant
764 Russell Street Market gro
and meats
N Albina av intersects
801 Vacant
807 Home Laundry
809 Main Apartments lodgings
Oller Mary F Mrs ◎
813 Vacant
816 Simmons & Heppner drugs
PO Sub Sta No 4
817 Olsen Annie K Mrs ◎
818 Richardson Minnie Mrs
lodgings
819 Vacant
820 Vacant
822 Akagi Kitaro clo presser
826 Peterson John ◎
828 Vacant
836 Hryszko Bros restr
847 Vacant
849 **Albina Apartments**
Kamm Glenn
855 Duman Saml P soft drinks
N Mississippi av intersects
901 Barney's Cut-Rate Grocery
907 Russell Street Restaurant
921 Wilson Ernest F barber
923 Schade Bros plmbrs
927 Popular Restaurant
931 **Home Apartments**

TP	Adjoining	Source
-	✓	R.L. Polk Co., Inc.

RUSSELL ST 1935

933 Gruber Pete cbtmkr
937 Premier Mfg Co truck equip
941-43 Modern Pattern Works Inc
947 **Powell Apartments**
Kari Henry
949 Missoff Chris gro
N Interstate av intersects
1002 Curtis J Chas restr
1033 US System section house
N Larrabee av intersects
1101 Berg & Strang restr
1149 UP System dispatcher's office
ft Albina Dock
ft Kerr Gifford & Co Inc flour mill
ft Edlefsen Fuel Co

RUSSELL, NE—Fr 2529 N Williams av e
2-6 Vacant
11 Bonham Clifford C barber
13 Vacant
17 Carl's Furniture Exchange whse
22 Moyer Lee restr
26 Groves John plmbr
28 Nelson Gustav W real est
30 Vacant
31 Jones Dedrick E
32 Kaatz Ray lodgings
36-38 Vacant
40 Cobain Wm H cbtmkr
42 **Apartments**
1 Pearson Theo J
3 Buchtaw Geo
4 Stauber Frank
5 Yerkes Fred E
Street continued
44 Vacant
45 PFD Eng Co No 8
Truck Co No 5
48-54 Vacant
56 Newman Flora Mrs ◎
61 Cartmill Wm L
Jones Robt
Potapenko Jos
62 Wagenaar Albert J
63 Vacant
66 Bighaus John C auto repr
68 Bighaus John C
70 Vacant
71-73 Vacant
76 Wick Ausper ◎
81 Johnson Emma Mrs ◎
Carpenter Emmett H
82 Rothman Wm
84 Fisher Wm
86 Wackrow Wm
87 Philbin Mfg Co elect equip
88 Rhain Chas
91 Vacant
NE Rodney av intersects
102 Metropolitan Window Shade Co mfrs
106 Rice Richd G
108-20 Vacant
128 **Hibernian Hall**
Ancient Order of Hibernians Div No 1
Ancient Order of Hibernians Ladies' Auxiliary Div No 1
Hibernian Building Assn
201 Blue Jay 2-J Soap Co Inc
201A Vacant
203 Mentzer Theo T
203A Worbs Louisa M Mrs
207 Vacant
212 Schirmer Oliver O
213 Wilke Emilie Mrs
213A Runion Mary E Mrs
217 Vacant
218-28 Vacant
230 Raymond Frank L
236 Picard Belle Mrs
302-08 Albina Gardens beer parlor
316 Vacant
317 Cascade Laundry
318 Cox Emma S Mrs ◎
321-27 East Side Post newspaper
322 Vacant
326 Kyllo Olof cbtmkr
328 Helser Geo S transfer
329 Base & Foth whse
332 Vacant
NE Union av intersects
409 **Earlton Apartments**
420 Ideal Tea Co
425 Williamson Olga E Mrs ◎
Parks Herbert A
426 **Stiles Apartments**
Apartments:
1 Thorp Leonard F
2 Peters Geo E
3 Parker Ray C
5 Niemela Isabelle C
6 Vacant
7 Parker Elmer
8 Wood Clifford
9 Morris Equal
10 Sullivan Frank
Street continued
432 Gee Jennie
437 Davies Fred J
444 Peterson Dora M Mrs
445 Foster Ida Mrs
446 Hobbs Preston
506 Marshall C Wallace
507 Wells Ansel D
511 Schatz Fredk J ◎
512 Miles Robt E ◎
520 Vogel Fred H
522 Buchanan Lloyd P
527 Sauer Louie ◎
528 Gettig Casper J ◎
533 Ehlenberger Karl ◎
534 Hopkins Fred B
541 Vacant
543 Tomlinson Jesse S
545A Wallace Hazel A Mrs
546 Soule Tell
608 Harrington Francis W
609 Nelson Charlotte Mrs ◎
612 Foudray Elbert M
616 Kraft Alice Mrs
626 Vacant
632 Wolf Henry ◎

RUSSETT, N—Fr 7527 N Williams av w
6 Coughlin Wm H
26 Ashfield Wm A ◎
106 Judge Gerald A
115 Stamper John K ◎
116 Vacant
131 Vacant
N Vancouver av, N Commercial av and N Kerby av intersect
625 Romig Frank V ◎
628 Ventura Jos B ◎
634 Vacant
635 Halstenson Sexton O
644 Brown Raymond W ◎
645 Brice Wm H ◎
708 Ramey Chas W
709 Clark Robt M ◎
716 Craigmile Maggie E Mrs ◎
728 Bartlett Lavern R
N Albina av intersects
823 Peasley Roy A ◎
824 Alander Frank A
831 Nelson Malcolm F
840 Berkey Wm H bldg contr
841 Vacant
847 Hartman Frank E ◎
863 Parker Merton C ◎
866 Gill Isaac W
N Mississippi av intersects
925 Caldwell Don D ◎
932 Schroder Wm C ◎
1011 Southard Harry E ◎
1019 MacRae Geo E jr ◎
1022 Davis Howard B
1029 Albrich Herman J ◎
1102 Renner Alvin L ◎
1109 Morgan Theo W ◎
1112 Nissen Jacob L ◎
N Minnesota av intersects
1215 Smith Harry S
1225 Huebner Henry ◎
1235 Drager Wm G ◎
1243 Sperling Geo H ◎
1249 Pixler Wm N
1263 Walker Kenneth R
1269 Miller Frank ◎
N Montana av intersects
1306 Lommasson Willis ◎
1316 Henninger Walter E ◎
1327 Paul Bertram J
1334 Weis Meta Mrs ◎
1404 Vigh Bert ◎
1407 Johnson Edwin L
1414 McPherson Grover C
1415 Dawson John M
N Interstate av intersects
1517 Hagenbucher Walter A ◎
1527 Jeffcott John ◎
1535 Shaw Grant H
1605 Lyon Myrtle L Mrs ◎
1621 Bennett Ora I ◎
1631 Myers Roy M ◎
1639 Bauer Harold W
1705 Conger Homer
1713 Berglund Arth G
N Fenwick av intersects
1811 Montag Ralph T ◎
1834 Daniel Beverley C
1835 Blake John C ◎
1849 Dulin John A ◎
N Denver av intersects
N Elmore av stops
1926 Belt Francis B ◎
N Omaha av intersects
2326 Malvick Fred W
2335 Plouff Wm ◎
2338 Swank Lennaottah Mrs ◎
2345 Negstad Carl B ◎
2346 Dickson Frank J ◎
2354 Weber Harold ◎
2406 Vacant
2407 Hill Robt ◎
2416 Pickett Jos C
2417 Woods Chas N
2426 Morrow Clarence C ◎
2427 Dickie Walter R
2436 Tye Terrall
2444 VanHorne John W
N Delaware av intersects
2504 Messenger Uram H
2525 Vacant
2532 Schleining Geo
2603 Vacant
2629 Fancher Douglas A ◎
2634 Ludwig Leonard M Rev
2643 McLain E Perry ◎
2650 Negstad Lottie Mrs ◎
Chandler Chas E
2657 Weber Wm
N Burrage av intersects
2705 Boston Edw ◎
2706 Morrow Thos ◎
2715 Nelson Nadine L Mrs
2720 Olney John H
2725 Smith Robt A pntr
2730 Petersen Geo W ◎
2801 Morris Amos D ◎
2811 Vacant
2814 Lawler Lillian Mrs ◎
2821 Pawlofske Otto A
2826 Misfeldt Dayton W
2832 Hirsch Chester A
2902 Schriever Sophia Mrs ◎
2903 Groves Ida A Mrs
2910 Cassedy Thos J
2911 Fairfield Hotel
Rhomberg Franceska Mrs ◎
2929 Adkins Denny C gro
N Peninsular av intersects
3107 Vacant
3111 Luther Dewey G ◎
3124 Daniels Elmer C ◎
3134 Leptich Jos
3137 Carrol Geo
N Drummond av intersects
Unopened to N Emerald av
3262 Vacant
3263 Kaster Marie M Mrs ◎
3271 Lewis Minerva Mrs
3276 Kahleis Fritgoff ◎
3301 Francisco Margt Mrs ◎
3315 Leer Oscar J ◎
3373 Fahrenwald Frank
N Gravenstein av intersects
3404 Carswell Harry J ◎
3417 Reed Henry E ◎
3428 Hodgins Almira Mrs ◎
N Wabash av intersects
3523 Stevens Sylvester P ◎
3524 Barsch Reinhold ◎
3535 Stevens Benj H ◎
3601 Losinger Ward W ◎
3616 Johnson Myron
3645 Sherratt Otto A
3714 Weston Wm A ◎

TP	Adjoining	Source
-	✓	R.L. Polk Co., Inc.

RUSSELL ST 1935

ROSS AV, N—Contd
1812 Glover Gilbert E
N Wheeler pl intersects
Unopened to N Page
2312 Vacant
2317 Kanamu Thos M
2322 Harms John ◎
2323 Johnston Bros Garage
auto reprs
2326 Schafer John C
2405 Radzynski John ◎
2408 Reinhardt Fredk W ◎
2415 Neston Wm M
2418 Menary Clarence E
2423 Ferrell Risk L
2426 StGeorge Peter
2427 Lee Harry
2503 StGeorge Geo ◎
2504 Darling Arth L
2506 Helgerson Anna M Mrs
2507 Vacant
2512 David Jos
2518 Visnaw Edw N
2522 McCutcheon Jas M ◎
2526 Patton Ettie Mrs
N Russell intersects

ROSWELL COURT, SW (Council Crest)
2742 Mackenzie Mildred Mrs
2747 Spangler Paul E ◎
2752 McCraken Harry S
2771 Stratton Wm
2783 Embury Winfred
2793 Renshaw F P ◎ tool broker
2799 Mitchell Burna B
SW Montgomery dr intersects

ROTHESAY AV, NW (Blythswood)

ROWLAND AV, SW (Jefferson Street Add)

ROYAL COURT, NE—Fr 3632 NE Flanders n and e
412 Vacant
417 Tschirgi Harry F
424 Row Orilla Mrs ◎
427 Shepard Walter E ◎
434 Stevens John C ◎
439 Kindorf Nellie Mrs ◎
444 Eisenberg Sam ◎
445 Shallenberger Paul H ◎
458 Landis Richd P ◎
NE Glisan intersects
507 Stevens Wilton B
508 Hanson Burchard H
522 Wolf Max ◎
527 Drake Fransetta Mrs ◎
530 Simpson Ira ◎
537 Foster Chas A ◎
544 Harbaugh Arth G ◎
547 Crockatt Ernest L
554 Packouz Max H
559 Vacant
565 Holmes Harlan B
566 Labby Harry A ◎
NE Peerless av intersects
600 Snook Rita M
605 Strong Eliz M ◎
617 Scott Vernon C
631 Reed Ferdinand E ◎
NE Imperial av intersects
637 Johnson Wm ◎ pntr
647 Ebener Harry F ◎
654 Vacant
655 Oakes Adrian M ◎
662 Coykendall Lena Mrs ◎
667 Jones Thos ◎
674 Korlann Walter G
684 Gentner Albert ◎
708 Williams John D ◎
715 Baylis Leonard ◎
718 Klopfenstein Jonas ◎
723 Bruechert Fred ◎
735 Byford Edw C ◎
740 Arvenitas Christ N ◎
747 Traynor Ivan K
752 Hauber Ellen Mrs ◎
755 Larson Dewey B
764 Conrad John C ◎
NE 39th av intersects
3904 Mickelsen Anton ◎
3913 Butler Chas L ◎
3921 Vacant
3924 Heller Paul W ◎
3933 Fliedner Wm L ◎
3934 Bue Peter R ◎
3945 Isom Alfd W
3946 Laurence Alex H ◎
4004 Walrath C Herbert ◎
4005 Smith Bertha A Mrs ◎
4013 Vacant
4014 Sandstrom Alfd ◎
4024 Hanscom Wm E ◎
4025 Mohr Harry J
4034 Howes Murray V ◎
NE 41st av intersects
4104 Ong Harlon F
4124 Hampton Wayne E
4132 Burt John M
4142 Miller Edw A
4154 Hobkirk Fredk P ◎
4204 Bush Cecil A ◎
4214 Gerber Ernest W
4232 Jarman Claude D ◎
4244 Schooler Jos B
NE Fir av, NE 43d av intersect
4323 McKalson Edw ◎
4333 Sooysmith Harold
NE 44th av intersects
4403 Johnson Lewis A ◎
4406 Lee John F ◎
4411 Stratford Ralph B
4414 Neet Ora R ◎
4423 Hall Guy A ◎
4428 McLellan Edgar G
4431 Staub Howard P
4438 Boster Hollie C ◎
4441 Hofacker Edwin P ◎
4448 Simeral Raymond W ◎
4505 Field W Glenn
4515 Carruthers Geo ◎
4520 Schroder Edw F ◎
4601 Vacant
4604 Davis Chas ◎
4614 Bolland Chadwick R ◎

ROYAL ROAD, NW (Regents Heights)

RURAL, SE—Fr 7101 SE 13th av e
1325 Smith Clayton L
1334 Edwards Wm T
SE 14th av intersects
1409 Forker Francis R
1423 Graves Myrtle E Mrs ◎
1426 Beshears John L
1432 Doyle Della Mrs
1435 Hartman Fred W
1504 Geymer Nicholas ◎
1507 Hnizda Mary Mrs
1515 Allen Earl E
SE 16th av intersects
1612 Pickle Forrest B
1624 Galant Ralph ◎
SE Milwaukie av intersects
Unopened to SE 36th av
3605 Jennings David V ◎
3617 Smith John L
3649 Courtney Wm B
3667 Stewart Geo M ◎
3671 Montgomery Lowell C
SE 37th av intersects
3801 Krell Theo ◎
3815 Selle Carl E ◎
3908 Stark Elsie Mrs ◎
4005 Spadafore Carl
4028 Brusco Jas
SE 41st av intersects
4111 Morello Henry H ◎
4115 Medlock Louis C ◎
4124 Lukens Wm C
4151 Wollam Stanley M ◎
SE 42d av intersects
4214 Ericksòn Cecil
4215 Ferrante John
4235 Michel Nicholas J
4404 Lukens Anna M Mrs ◎
4446 Bready Frank J
SE 45th av intersects
SE 87th av intersects
8705 Samp Albert E ◎
8736 Bode Henry W ◎
8742 Johnson Wm H ◎
8808 Vacant
8815 Vacant
8819 Agee Leonard C ◎
8820 Bernier Raymond ◎
8840 Vacant
8910 Boivine Wm C
8923 Wellin Wilhelm P ◎
8930 Nichols Robt G ◎
9005 White Jennie Mrs
9022 Coffman Cecil A ◎
9025 Shankles Dee
9116 Fletcher Isaac N ◎
SE 92d av intersects

RUSSELL, N—Fr 2529 N Williams av w
1 Matthieu Drug Co
4 Nielsen Niels L jwlr
5 Carmen Sylva Sweets confrs
7 Johnson Wm C photog
8 Vacant
10 Johnson Gilbert barber
11-19 D C A Drug Stores Inc
D C A Mutual Wholesale
Drug Co Inc
14-16 Murphy's Cafe & Palm
Garden
17 **Hill Apartments**
Apartments:
A Wallace Milford V
B Hill Anna E Mrs
C Williams Lillian G Mrs
D Hendrickson John
E Vacant
F Pidcock Saml F
Street continued
23 Vacant
24-28 Albina Cash Market &
Grocery
27 Long Goon S dry gds
31 Dumont's Lunch
32 Petersen Edw C tlr
34-36 Farmers Dairy Assn
35 Acme Glass & Glazing
Works
Demme Bros Inc paints
37 Pogue Warren R
N Vancouver av intersects
109 Vacant
111 Casey Glenn E
Thompson Albert J
113 Wong Jack
208 Vacant
212 Contracting & Sales Co Inc
220 Beede J F Laboratories
226 Vacant
N Flint av intersects
262 Chong Wong
266-76 Vacant
N Gantenbein av intersects
316 Owl Garage
321 Thomson Fred A
322 Griffin John
325 Vacant
327 Bregenzer Antone
401 Abbott John E
403 Cherry John B
405 Rumell Louis J
407-13 Vacant
414 Shaw Jas
N Commercial av intersects
506 Brill Leah M Mrs
516 Griffin Sedinia Mrs
531 Vacant
535 Landreth Milton J
537-41 Vacant
551 Pedersen Christian A
555 **Dania Hall**
Brotherhood of Locomotive
Engineers Lodge No 758
Brotherhood of Locomotive
Firemen Lodge No 167
Danish Aid Society
N Kerby av intersects
602-08 Vacant
635 Petersen Edw C ◎
637-45 Vacant
N Ross av intersects
656 Newell S H & Co genl contrs
663-67 United States Willow
Furniture Mfg Co
676 Vacant
686 S & S Grocery
N Borthwick av intersects
703 Moyer Lewis dept store
707 Kuromiya Shizu Mrs
lodgings
713 Stenzel Ernest W F ◎
717-27 Vacant
730 Vacant
731-33 Pianus Wm M 2d hd gds
736-38 Vacant
741 Vacant
742 Hirokaka Naruo gro
743 Russell Hotel
Carpenter Lillian A Mrs ◎
745 Stephenson John W barber
747 Vacant
753 Carpenter L A Mrs restr
756 Vacant
764 Russell Street Market gro
and meats
N Albina av intersects
801 Vacant
807 Home Laundry
809 Main Apartments lodgings
Oller Mary F Mrs ◎
813 Vacant
816 Simmons & Heppner drugs
PO Sub Sta No 4
817 Olsen Annie K Mrs ◎
818 Richardson Minnie Mrs
lodgings
819 Vacant
820 Vacant
822 Akagi Kitaro clo presser
826 Peterson John ◎
828 Vacant
836 Hryszko Bros restr
847 Vacant
849 **Albina Apartments**
Kamm Glenn
855 Duman Saml P soft drinks
N Mississippi av intersects
901 Barney's Cut-Rate Grocery
907 Russell Street Restaurant
921 Wilson Ernest F barber
923 Schade Bros plmbrs
927 Popular Restaurant
931 **Home Apartments**

TP	Adjoining	Source
-	✓	R.L. Polk Co., Inc.

RUSSELL ST 1935

933 Gruber Pete cbtmkr
937 Premier Mfg Co truck equip
941-43 Modern Pattern Works Inc
947 **Powell Apartments**
Kari Henry
949 Missoff Chris gro
N Interstate av intersects
1002 Curtis J Chas restr
1033 US System section house
N Larrabee av intersects
1101 Berg & Strang restr
1149 UP System dispatcher's office
ft Albina Dock
ft Kerr Gifford & Co Inc flour mill
ft Edlefsen Fuel Co

RUSSELL, NE—Fr 2529 N Williams av e
2-6 Vacant
11 Bonham Clifford C barber
13 Vacant
17 Carl's Furniture Exchange whse
22 Moyer Lee restr
26 Groves John plmbr
28 Nelson Gustav W real est
30 Vacant
31 Jones Dedrick E
32 Kaatz Ray lodgings
36-38 Vacant
40 Cobain Wm H cbtmkr
42 **Apartments**
1 Pearson Theo J
3 Buchtaw Geo
4 Stauber Frank
5 Yerkes Fred E
Street continued
44 Vacant
45 PFD Eng Co No 8
Truck Co No 5
48-54 Vacant
56 Newman Flora Mrs ◎
61 Cartmill Wm L
Jones Robt
Potapenko Jos
62 Wagenaar Albert J
63 Vacant
66 Bighaus John C auto repr
68 Bighaus John C
70 Vacant
71-73 Vacant
76 Wick Ausper ◎
81 Johnson Emma Mrs ◎
Carpenter Emmett H
82 Rothman Wm
84 Fisher Wm
86 Wackrow Wm
87 Philbin Mfg Co elect equip
88 Rhain Chas
91 Vacant
NE Rodney av intersects
102 Metropolitan Window Shade Co mfrs
106 Rice Richd G
108-20 Vacant
128 **Hibernian Hall**
Ancient Order of Hibernians Div No 1
Ancient Order of Hibernians Ladies' Auxiliary Div No 1
Hibernian Building Assn
201 Blue Jay 2-J Soap Co Inc
201A Vacant
203 Mentzer Theo T
203A Worbs Louisa M Mrs
207 Vacant
212 Schirmer Oliver O
213 Wilke Emilie Mrs
213A Runion Mary E Mrs
217 Vacant
218-28 Vacant
230 Raymond Frank L
236 Picard Belle Mrs
302-08 Albina Gardens beer parlor
316 Vacant
317 Cascade Laundry
318 Cox Emma S Mrs ◎
321-27 East Side Post newspaper
322 Vacant
326 Kyllo Olof cbtmkr
328 Helser Geo S transfer
329 Base & Foth whse
332 Vacant
NE Union av intersects
409 **Earlton Apartments**
420 Ideal Tea Co
425 Williamson Olga E Mrs ◎
Parks Herbert A
426 **Stiles Apartments**
Apartments:
1 Thorp Leonard F
2 Peters Geo E
3 Parker Ray C
5 Niemela Isabelle C
6 Vacant
7 Parker Elmer
8 Wood Clifford
9 Morris Equal
10 Sullivan Frank
Street continued
432 Gee Jennie
437 Davies Fred J
444 Peterson Dora M Mrs
445 Foster Ida Mrs
446 Hobbs Preston
506 Marshall C Wallace
507 Wells Ansel D
511 Schatz Fredk J ◎
512 Miles Robt E ◎
520 Vogel Fred H
522 Buchanan Lloyd P
527 Sauer Louie ◎
528 Gettig Casper J ◎
533 Ehlenberger Karl ◎
534 Hopkins Fred B
541 Vacant
543 Tomlinson Jesse S
545A Wallace Hazel A Mrs
546 Soule Tell
608 Harrington Francis W
609 Nelson Charlotte Mrs ◎
612 Foudray Elbert M
616 Kraft Alice Mrs
626 Vacant
632 Wolf Henry ◎

RUSSETT, N—Fr 7527 N Williams av w
6 Coughlin Wm H
26 Ashfield Wm A ◎
106 Judge Gerald A
115 Stamper John K ◎
116 Vacant
131 Vacant
N Vancouver av, N Commercial av and N Kerby av intersect
625 Romig Frank V ◎
628 Ventura Jos B ◎
634 Vacant
635 Halstenson Sexton O
644 Brown Raymond W ◎
645 Brice Wm H ◎
708 Ramey Chas W
709 Clark Robt M ◎
716 Craigmile Maggie E Mrs ◎
728 Bartlett Lavern R
N Albina av intersects
823 Peasley Roy A ◎
824 Alander Frank A
831 Nelson Malcolm F
840 Berkey Wm H bldg contr
841 Vacant
847 Hartman Frank E ◎
863 Parker Merton C ◎
866 Gill Isaac W
N Mississippi av intersects
925 Caldwell Don D ◎
932 Schroder Wm C ◎
1011 Southard Harry E ◎
1019 MacRae Geo E jr ◎
1022 Davis Howard B
1029 Albrich Herman J ◎
1102 Renner Alvin L ◎
1109 Morgan Theo W ◎
1112 Nissen Jacob L ◎
N Minnesota av intersects
1215 Smith Harry S
1225 Huebner Henry ◎
1235 Drager Wm G ◎
1243 Sperling Geo H ◎
1249 Pixler Wm N
1263 Walker Kenneth R
1269 Miller Frank ◎
N Montana av intersects
1306 Lommasson Willis ◎
1316 Henninger Walter E ◎
1327 Paul Bertram J
1334 Weis Meta Mrs ◎
1404 Vigh Bert ◎
1407 Johnson Edwin L
1414 McPherson Grover C
1415 Dawson John M
N Interstate av intersects
1517 Hagenbucher Walter A ◎
1527 Jeffcott John ◎
1535 Shaw Grant H
1605 Lyon Myrtle L Mrs ◎
1621 Bennett Ora I ◎
1631 Myers Roy M ◎
1639 Bauer Harold W
1705 Conger Homer
1713 Berglund Arth G
N Fenwick av intersects
1811 Montag Ralph T ◎
1834 Daniel Beverley C
1835 Blake John C ◎
1849 Dulin John A ◎
N Denver av intersects
N Elmore av stops
1926 Belt Francis B ◎
N Omaha av intersects
2326 Malvick Fred W
2335 Plouff Wm ◎
2338 Swank Lennaottah Mrs ◎
2345 Negstad Carl B ◎
2346 Dickson Frank J ◎
2354 Weber Harold ◎
2406 Vacant
2407 Hill Robt ◎
2416 Pickett Jos C
2417 Woods Chas N
2426 Morrow Clarence C ◎
2427 Dickie Walter R
2436 Tye Terrall
2444 VanHorne John W
N Delaware av intersects
2504 Messenger Uram H
2525 Vacant
2532 Schleining Geo
2603 Vacant
2629 Fancher Douglas A ◎
2634 Ludwig Leonard M Rev
2643 McLain E Perry ◎
2650 Negstad Lottie Mrs ◎
Chandler Chas E
2657 Weber Wm
N Burrage av intersects
2705 Boston Edw ◎
2706 Morrow Thos ◎
2715 Nelson Nadine L Mrs
2720 Olney John H
2725 Smith Robt A pntr
2730 Petersen Geo W ◎
2801 Morris Amos D ◎
2811 Vacant
2814 Lawler Lillian Mrs ◎
2821 Pawlofske Otto A
2826 Misfeldt Dayton W
2832 Hirsch Chester A
2902 Schriever Sophia Mrs ◎
2903 Groves Ida A Mrs
2910 Cassedy Thos J
2911 Fairfield Hotel
Rhomberg Franceska Mrs ◎
2929 Adkins Denny C gro
N Peninsular av intersects
3107 Vacant
3111 Luther Dewey G ◎
3124 Daniels Elmer C ◎
3134 Leptich Jos
3137 Carrol Geo
N Drummond av intersects
Unopened to N Emerald av
3262 Vacant
3263 Kaster Marie M Mrs ◎
3271 Lewis Minerva Mrs
3276 Kahleis Fritgoff ◎
3301 Francisco Margt Mrs ◎
3315 Leer Oscar J ◎
3373 Fahrenwald Frank
N Gravenstein av intersects
3404 Carswell Harry J ◎
3417 Reed Henry E ◎
3428 Hodgins Almira Mrs ◎
N Wabash av intersects
3523 Stevens Sylvester P ◎
3524 Barsch Reinhold ◎
3535 Stevens Benj H ◎
3601 Losinger Ward W ◎
3616 Johnson Myron
3645 Sherratt Otto A
3714 Weston Wm A ◎

TP	Adjoining	Source
-	✓	R.L. Polk Co., Inc.

RUSSELL ST 1935

ROSS AV, N—Contd
1812 Glover Gilbert E
N Wheeler pl intersects
Unopened to N Page
2312 Vacant
2317 Kanamu Thos M
2322 Harms John ◎
2323 Johnston Bros Garage
auto reprs
2326 Schafer John C
2405 Radzynski John ◎
2408 Reinhardt Fredk W ◎
2415 Neston Wm M
2418 Menary Clarence E
2423 Ferrell Risk L
2426 StGeorge Peter
2427 Lee Harry
2503 StGeorge Geo ◎
2504 Darling Arth L
2506 Helgerson Anna M Mrs
2507 Vacant
2512 David Jos
2518 Visnaw Edw N
2522 McCutcheon Jas M ◎
2526 Patton Ettie Mrs
N Russell intersects

ROSWELL COURT, SW (Council Crest)
2742 Mackenzie Mildred Mrs
2747 Spangler Paul E ◎
2752 McCraken Harry S
2771 Stratton Wm
2783 Embury Winfred
2793 Renshaw F P ◎ tool broker
2799 Mitchell Burna B
SW Montgomery dr intersects

ROTHESAY AV, NW (Blythswood)

ROWLAND AV, SW (Jefferson Street Add)

ROYAL COURT, NE—Fr 3632 NE Flanders n and e
412 Vacant
417 Tschirgi Harry F
424 Row Orilla Mrs ◎
427 Shepard Walter E ◎
434 Stevens John C ◎
439 Kindorf Nellie Mrs ◎
444 Eisenberg Sam ◎
445 Shallenberger Paul H ◎
458 Landis Richd P ◎
NE Glisan intersects
507 Stevens Wilton B
508 Hanson Burchard H
522 Wolf Max ◎
527 Drake Fransetta Mrs ◎
530 Simpson Ira ◎
537 Foster Chas A ◎
544 Harbaugh Arth G ◎
547 Crockatt Ernest L
554 Packouz Max H
559 Vacant
565 Holmes Harlan B
566 Labby Harry A ◎
NE Peerless av intersects
600 Snook Rita M
605 Strong Eliz M ◎
617 Scott Vernon C
631 Reed Ferdinand E ◎
NE Imperial av intersects
637 Johnson Wm ◎ pntr
647 Ebener Harry F ◎
654 Vacant
655 Oakes Adrian M ◎
662 Coykendall Lena Mrs ◎
667 Jones Thos ◎
674 Korlann Walter G
684 Gentner Albert ◎
708 Williams John D ◎
715 Baylis Leonard ◎
718 Klopfenstein Jonas ◎
723 Bruechert Fred ◎
735 Byford Edw C ◎
740 Arvenitas Christ N ◎
747 Traynor Ivan K
752 Hauber Ellen Mrs ◎
755 Larson Dewey B
764 Conrad John C ◎
NE 39th av intersects
3904 Mickelsen Anton ◎
3913 Butler Chas L ◎
3921 Vacant
3924 Heller Paul W ◎
3933 Fliedner Wm L ◎
3934 Bue Peter R ◎
3945 Isom Alfd W
3946 Laurence Alex H ◎
4004 Walrath C Herbert ◎
4005 Smith Bertha A Mrs ◎
4013 Vacant
4014 Sandstrom Alfd ◎
4024 Hanscom Wm E ◎
4025 Mohr Harry J
4034 Howes Murray V ◎
NE 41st av intersects
4104 Ong Harlon F
4124 Hampton Wayne E
4132 Burt John M
4142 Miller Edw A
4154 Hobkirk Fredk P ◎
4204 Bush Cecil A ◎
4214 Gerber Ernest W
4232 Jarman Claude D ◎
4244 Schooler Jos B
NE Fir av, NE 43d av intersect
4323 McKalson Edw ◎
4333 Sooysmith Harold
NE 44th av intersects
4403 Johnson Lewis A ◎
4406 Lee John F ◎
4411 Stratford Ralph B
4414 Neet Ora R ◎
4423 Hall Guy A ◎
4428 McLellan Edgar G
4431 Staub Howard P
4438 Boster Hollie C ◎
4441 Hofacker Edwin P ◎
4448 Simeral Raymond W ◎
4505 Field W Glenn
4515 Carruthers Geo ◎
4520 Schroder Edw F ◎
4601 Vacant
4604 Davis Chas ◎
4614 Bolland Chadwick R ◎

ROYAL ROAD, NW (Regents Heights)

RURAL, SE—Fr 7101 SE 13th av e
1325 Smith Clayton L
1334 Edwards Wm T
SE 14th av intersects
1409 Forker Francis R
1423 Graves Myrtle E Mrs ◎
1426 Beshears John L
1432 Doyle Della Mrs
1435 Hartman Fred W
1504 Geymer Nicholas ◎
1507 Hnizda Mary Mrs
1515 Allen Earl E
SE 16th av intersects
1612 Pickle Forrest B
1624 Galant Ralph ◎
SE Milwaukie av intersects
Unopened to SE 36th av
3605 Jennings David V ◎
3617 Smith John L
3649 Courtney Wm B
3667 Stewart Geo M ◎
3671 Montgomery Lowell C
SE 37th av intersects
3801 Krell Theo ◎
3815 Selle Carl E ◎
3908 Stark Elsie Mrs ◎
4005 Spadafore Carl
4028 Brusco Jas
SE 41st av intersects
4111 Morello Henry H ◎
4115 Medlock Louis C ◎
4124 Lukens Wm C
4151 Wollam Stanley M ◎
SE 42d av intersects
4214 Ericksòn Cecil
4215 Ferrante John
4235 Michel Nicholas J
4404 Lukens Anna M Mrs ◎
4446 Bready Frank J
SE 45th av intersects
SE 87th av intersects
8705 Samp Albert E ◎
8736 Bode Henry W ◎
8742 Johnson Wm H ◎
8808 Vacant
8815 Vacant
8819 Agee Leonard C ◎
8820 Bernier Raymond ◎
8840 Vacant
8910 Boivine Wm C
8923 Wellin Wilhelm P ◎
8930 Nichols Robt G ◎
9005 White Jennie Mrs
9022 Coffman Cecil A ◎
9025 Shankles Dee
9116 Fletcher Isaac N ◎
SE 92d av intersects

RUSSELL, N—Fr 2529 N Williams av w
1 Matthieu Drug Co
4 Nielsen Niels L jwlr
5 Carmen Sylva Sweets confrs
7 Johnson Wm C photog
8 Vacant
10 Johnson Gilbert barber
11-19 D C A Drug Stores Inc
D C A Mutual Wholesale
Drug Co Inc
14-16 Murphy's Cafe & Palm
Garden
17 **Hill Apartments**
Apartments:
A Wallace Milford V
B Hill Anna E Mrs
C Williams Lillian G Mrs
D Hendrickson John
E Vacant
F Pidcock Saml F
Street continued
23 Vacant
24-28 Albina Cash Market &
Grocery
27 Long Goon S dry gds
31 Dumont's Lunch
32 Petersen Edw C tlr
34-36 Farmers Dairy Assn
35 Acme Glass & Glazing
Works
Demme Bros Inc paints
37 Pogue Warren R
N Vancouver av intersects
109 Vacant
111 Casey Glenn E
Thompson Albert J
113 Wong Jack
208 Vacant
212 Contracting & Sales Co Inc
220 Beede J F Laboratories
226 Vacant
N Flint av intersects
262 Chong Wong
266-76 Vacant
N Gantenbein av intersects
316 Owl Garage
321 Thomson Fred A
322 Griffin John
325 Vacant
327 Bregenzer Antone
401 Abbott John E
403 Cherry John B
405 Rumell Louis J
407-13 Vacant
414 Shaw Jas
N Commercial av intersects
506 Brill Leah M Mrs
516 Griffin Sedinia Mrs
531 Vacant
535 Landreth Milton J
537-41 Vacant
551 Pedersen Christian A
555 **Dania Hall**
Brotherhood of Locomotive
Engineers Lodge No 758
Brotherhood of Locomotive
Firemen Lodge No 167
Danish Aid Society
N Kerby av intersects
602-08 Vacant
635 Petersen Edw C ◎
637-45 Vacant
N Ross av intersects
656 Newell S H & Co genl contrs
663-67 United States Willow
Furniture Mfg Co
676 Vacant
686 S & S Grocery
N Borthwick av intersects
703 Moyer Lewis dept store
707 Kuromiya Shizu Mrs
lodgings
713 Stenzel Ernest W F ◎
717-27 Vacant
730 Vacant
731-33 Pianus Wm M 2d hd gds
736-38 Vacant
741 Vacant
742 Hirokaka Naruo gro
743 Russell Hotel
Carpenter Lillian A Mrs ◎
745 Stephenson John W barber
747 Vacant
753 Carpenter L A Mrs restr
756 Vacant
764 Russell Street Market gro
and meats
N Albina av intersects
801 Vacant
807 Home Laundry
809 Main Apartments lodgings
Oller Mary F Mrs ◎
813 Vacant
816 Simmons & Heppner drugs
PO Sub Sta No 4
817 Olsen Annie K Mrs ◎
818 Richardson Minnie Mrs
lodgings
819 Vacant
820 Vacant
822 Akagi Kitaro clo presser
826 Peterson John ◎
828 Vacant
836 Hryszko Bros restr
847 Vacant
849 **Albina Apartments**
Kamm Glenn
855 Duman Saml P soft drinks
N Mississippi av intersects
901 Barney's Cut-Rate Grocery
907 Russell Street Restaurant
921 Wilson Ernest F barber
923 Schade Bros plmbrs
927 Popular Restaurant
931 **Home Apartments**

TP	Adjoining	Source
-	✓	R.L. Polk Co., Inc.

RUSSELL ST 1935

933 Gruber Pete cbtmkr
937 Premier Mfg Co truck equip
941-43 Modern Pattern Works Inc
947 **Powell Apartments**
Kari Henry
949 Missoff Chris gro
N Interstate av intersects
1002 Curtis J Chas restr
1033 US System section house
N Larrabee av intersects
1101 Berg & Strang restr
1149 UP System dispatcher's office
ft Albina Dock
ft Kerr Gifford & Co Inc flour mill
ft Edlefsen Fuel Co

RUSSELL, NE—Fr 2529 N Williams av e
2-6 Vacant
11 Bonham Clifford C barber
13 Vacant
17 Carl's Furniture Exchange whse
22 Moyer Lee restr
26 Groves John plmbr
28 Nelson Gustav W real est
30 Vacant
31 Jones Dedrick E
32 Kaatz Ray lodgings
36-38 Vacant
40 Cobain Wm H cbtmkr
42 **Apartments**
1 Pearson Theo J
3 Buchtaw Geo
4 Stauber Frank
5 Yerkes Fred E
Street continued
44 Vacant
45 PFD Eng Co No 8
Truck Co No 5
48-54 Vacant
56 Newman Flora Mrs ◎
61 Cartmill Wm L
Jones Robt
Potapenko Jos
62 Wagenaar Albert J
63 Vacant
66 Bighaus John C auto repr
68 Bighaus John C
70 Vacant
71-73 Vacant
76 Wick Ausper ◎
81 Johnson Emma Mrs ◎
Carpenter Emmett H
82 Rothman Wm
84 Fisher Wm
86 Wackrow Wm
87 Philbin Mfg Co elect equip
88 Rhain Chas
91 Vacant
NE Rodney av intersects
102 Metropolitan Window Shade Co mfrs
106 Rice Richd G
108-20 Vacant
128 **Hibernian Hall**
Ancient Order of Hibernians Div No 1
Ancient Order of Hibernians Ladies' Auxiliary Div No 1
Hibernian Building Assn
201 Blue Jay 2-J Soap Co Inc
201A Vacant
203 Mentzer Theo T
203A Worbs Louisa M Mrs
207 Vacant
212 Schirmer Oliver O
213 Wilke Emilie Mrs
213A Runion Mary E Mrs
217 Vacant
218-28 Vacant
230 Raymond Frank L
236 Picard Belle Mrs
302-08 Albina Gardens beer parlor
316 Vacant
317 Cascade Laundry
318 Cox Emma S Mrs ◎
321-27 East Side Post newspaper
322 Vacant
326 Kyllo Olof cbtmkr
328 Helser Geo S transfer
329 Base & Foth whse
332 Vacant
NE Union av intersects
409 **Earlton Apartments**
420 Ideal Tea Co
425 Williamson Olga E Mrs ◎
Parks Herbert A
426 **Stiles Apartments**
Apartments:
1 Thorp Leonard F
2 Peters Geo E
3 Parker Ray C
5 Niemela Isabelle C
6 Vacant
7 Parker Elmer
8 Wood Clifford
9 Morris Equal
10 Sullivan Frank
Street continued
432 Gee Jennie
437 Davies Fred J
444 Peterson Dora M Mrs
445 Foster Ida Mrs
446 Hobbs Preston
506 Marshall C Wallace
507 Wells Ansel D
511 Schatz Fredk J ◎
512 Miles Robt E ◎
520 Vogel Fred H
522 Buchanan Lloyd P
527 Sauer Louie ◎
528 Gettig Casper J ◎
533 Ehlenberger Karl ◎
534 Hopkins Fred B
541 Vacant
543 Tomlinson Jesse S
545A Wallace Hazel A Mrs
546 Soule Tell
608 Harrington Francis W
609 Nelson Charlotte Mrs ◎
612 Foudray Elbert M
616 Kraft Alice Mrs
626 Vacant
632 Wolf Henry ◎

RUSSETT, N—Fr 7527 N Williams av w
6 Coughlin Wm H
26 Ashfield Wm A ◎
106 Judge Gerald A
115 Stamper John K ◎
116 Vacant
131 Vacant
N Vancouver av, N Commercial av and N Kerby av intersect
625 Romig Frank V ◎
628 Ventura Jos B ◎
634 Vacant
635 Halstenson Sexton O
644 Brown Raymond W ◎
645 Brice Wm H ◎
708 Ramey Chas W
709 Clark Robt M ◎
716 Craigmile Maggie E Mrs ◎
728 Bartlett Lavern R
N Albina av intersects
823 Peasley Roy A ◎
824 Alander Frank A
831 Nelson Malcolm F
840 Berkey Wm H bldg contr
841 Vacant
847 Hartman Frank E ◎
863 Parker Merton C ◎
866 Gill Isaac W
N Mississippi av intersects
925 Caldwell Don D ◎
932 Schroder Wm C ◎
1011 Southard Harry E ◎
1019 MacRae Geo E jr ◎
1022 Davis Howard B
1029 Albrich Herman J ◎
1102 Renner Alvin L ◎
1109 Morgan Theo W ◎
1112 Nissen Jacob L ◎
N Minnesota av intersects
1215 Smith Harry S
1225 Huebner Henry ◎
1235 Drager Wm G ◎
1243 Sperling Geo H ◎
1249 Pixler Wm N
1263 Walker Kenneth R
1269 Miller Frank ◎
N Montana av intersects
1306 Lommasson Willis ◎
1316 Henninger Walter E ◎
1327 Paul Bertram J
1334 Weis Meta Mrs ◎
1404 Vigh Bert ◎
1407 Johnson Edwin L
1414 McPherson Grover C
1415 Dawson John M
N Interstate av intersects
1517 Hagenbucher Walter A ◎
1527 Jeffcott John ◎
1535 Shaw Grant H
1605 Lyon Myrtle L Mrs ◎
1621 Bennett Ora I ◎
1631 Myers Roy M ◎
1639 Bauer Harold W
1705 Conger Homer
1713 Berglund Arth G
N Fenwick av intersects
1811 Montag Ralph T ◎
1834 Daniel Beverley C
1835 Blake John C ◎
1849 Dulin John A ◎
N Denver av intersects
N Elmore av stops
1926 Belt Francis B ◎
N Omaha av intersects
2326 Malvick Fred W
2335 Plouff Wm ◎
2338 Swank Lennaottah Mrs ◎
2345 Negstad Carl B ◎
2346 Dickson Frank J ◎
2354 Weber Harold ◎
2406 Vacant
2407 Hill Robt ◎
2416 Pickett Jos C
2417 Woods Chas N
2426 Morrow Clarence C ◎
2427 Dickie Walter R
2436 Tye Terrall
2444 VanHorne John W
N Delaware av intersects
2504 Messenger Uram H
2525 Vacant
2532 Schleining Geo
2603 Vacant
2629 Fancher Douglas A ◎
2634 Ludwig Leonard M Rev
2643 McLain E Perry ◎
2650 Negstad Lottie Mrs ◎
Chandler Chas E
2657 Weber Wm
N Burrage av intersects
2705 Boston Edw ◎
2706 Morrow Thos ◎
2715 Nelson Nadine L Mrs
2720 Olney John H
2725 Smith Robt A pntr
2730 Petersen Geo W ◎
2801 Morris Amos D ◎
2811 Vacant
2814 Lawler Lillian Mrs ◎
2821 Pawlofske Otto A
2826 Misfeldt Dayton W
2832 Hirsch Chester A
2902 Schriever Sophia Mrs ◎
2903 Groves Ida A Mrs
2910 Cassedy Thos J
2911 Fairfield Hotel
Rhomberg Franceska Mrs ◎
2929 Adkins Denny C gro
N Peninsular av intersects
3107 Vacant
3111 Luther Dewey G ◎
3124 Daniels Elmer C ◎
3134 Leptich Jos
3137 Carrol Geo
N Drummond av intersects
Unopened to N Emerald av
3262 Vacant
3263 Kaster Marie M Mrs ◎
3271 Lewis Minerva Mrs
3276 Kahleis Fritgoff ◎
3301 Francisco Margt Mrs ◎
3315 Leer Oscar J ◎
3373 Fahrenwald Frank
N Gravenstein av intersects
3404 Carswell Harry J ◎
3417 Reed Henry E ◎
3428 Hodgins Almira Mrs ◎
N Wabash av intersects
3523 Stevens Sylvester P ◎
3524 Barsch Reinhold ◎
3535 Stevens Benj H ◎
3601 Losinger Ward W ◎
3616 Johnson Myron
3645 Sherratt Otto A
3714 Weston Wm A ◎

TP	Adjoining	Source
-	✓	R.L. Polk Co., Inc.

RUSSELL ST 1935

ROSS AV, N—Contd
1812 Glover Gilbert E
N Wheeler pl intersects
Unopened to N Page
2312 Vacant
2317 Kanamu Thos M
2322 Harms John ◎
2323 Johnston Bros Garage
auto reprs
2326 Schafer John C
2405 Radzynski John ◎
2408 Reinhardt Fredk W ◎
2415 Neston Wm M
2418 Menary Clarence E
2423 Ferrell Risk L
2426 StGeorge Peter
2427 Lee Harry
2503 StGeorge Geo ◎
2504 Darling Arth L
2506 Helgerson Anna M Mrs
2507 Vacant
2512 David Jos
2518 Visnaw Edw N
2522 McCutcheon Jas M ◎
2526 Patton Ettie Mrs
N Russell intersects

ROSWELL COURT, SW (Council Crest)
2742 Mackenzie Mildred Mrs
2747 Spangler Paul E ◎
2752 McCraken Harry S
2771 Stratton Wm
2783 Embury Winfred
2793 Renshaw F P ◎ tool broker
2799 Mitchell Burna B
SW Montgomery dr intersects

ROTHESAY AV, NW (Blythswood)

ROWLAND AV, SW (Jefferson Street Add)

ROYAL COURT, NE—Fr 3632 NE Flanders n and e
412 Vacant
417 Tschirgi Harry F
424 Row Orilla Mrs ◎
427 Shepard Walter E ◎
434 Stevens John C ◎
439 Kindorf Nellie Mrs ◎
444 Eisenberg Sam ◎
445 Shallenberger Paul H ◎
458 Landis Richd P ◎
NE Glisan intersects
507 Stevens Wilton B
508 Hanson Burchard H
522 Wolf Max ◎
527 Drake Fransetta Mrs ◎
530 Simpson Ira ◎
537 Foster Chas A ◎
544 Harbaugh Arth G ◎
547 Crockatt Ernest L
554 Packouz Max H
559 Vacant
565 Holmes Harlan B
566 Labby Harry A ◎
NE Peerless av intersects
600 Snook Rita M
605 Strong Eliz M ◎
617 Scott Vernon C
631 Reed Ferdinand E ◎
NE Imperial av intersects
637 Johnson Wm ◎ pntr
647 Ebener Harry F ◎
654 Vacant
655 Oakes Adrian M ◎
662 Coykendall Lena Mrs ◎
667 Jones Thos ◎
674 Korlann Walter G
684 Gentner Albert ◎
708 Williams John D ◎
715 Baylis Leonard ◎
718 Klopfenstein Jonas ◎
723 Bruechert Fred ◎
735 Byford Edw C ◎
740 Arvenitas Christ N ◎
747 Traynor Ivan K
752 Hauber Ellen Mrs ◎
755 Larson Dewey B
764 Conrad John C ◎
NE 39th av intersects
3904 Mickelsen Anton ◎
3913 Butler Chas L ◎
3921 Vacant
3924 Heller Paul W ◎
3933 Fliedner Wm L ◎
3934 Bue Peter R ◎
3945 Isom Alfd W
3946 Laurence Alex H ◎
4004 Walrath C Herbert ◎
4005 Smith Bertha A Mrs ◎
4013 Vacant
4014 Sandstrom Alfd ◎
4024 Hanscom Wm E ◎
4025 Mohr Harry J
4034 Howes Murray V ◎
NE 41st av intersects
4104 Ong Harlon F
4124 Hampton Wayne E
4132 Burt John M
4142 Miller Edw A
4154 Hobkirk Fredk P ◎
4204 Bush Cecil A ◎
4214 Gerber Ernest W
4232 Jarman Claude D ◎
4244 Schooler Jos B
NE Fir av, NE 43d av intersect
4323 McKalson Edw ◎
4333 Sooysmith Harold
NE 44th av intersects
4403 Johnson Lewis A ◎
4406 Lee John F ◎
4411 Stratford Ralph B
4414 Neet Ora R ◎
4423 Hall Guy A ◎
4428 McLellan Edgar G
4431 Staub Howard P
4438 Boster Hollie C ◎
4441 Hofacker Edwin P ◎
4448 Simeral Raymond W ◎
4505 Field W Glenn
4515 Carruthers Geo ◎
4520 Schroder Edw F ◎
4601 Vacant
4604 Davis Chas ◎
4614 Bolland Chadwick R ◎

ROYAL ROAD, NW (Regents Heights)

RURAL, SE—Fr 7101 SE 13th av e
1325 Smith Clayton L
1334 Edwards Wm T
SE 14th av intersects
1409 Forker Francis R
1423 Graves Myrtle E Mrs ◎
1426 Beshears John L
1432 Doyle Della Mrs
1435 Hartman Fred W
1504 Geymer Nicholas ◎
1507 Hnizda Mary Mrs
1515 Allen Earl E
SE 16th av intersects
1612 Pickle Forrest B
1624 Galant Ralph ◎
SE Milwaukie av intersects
Unopened to SE 36th av
3605 Jennings David V ◎
3617 Smith John L
3649 Courtney Wm B
3667 Stewart Geo M ◎
3671 Montgomery Lowell C
SE 37th av intersects
3801 Krell Theo ◎
3815 Selle Carl E ◎
3908 Stark Elsie Mrs ◎
4005 Spadafore Carl
4028 Brusco Jas
SE 41st av intersects
4111 Morello Henry H ◎
4115 Medlock Louis C ◎
4124 Lukens Wm C
4151 Wollam Stanley M ◎
SE 42d av intersects
4214 Ericksòn Cecil
4215 Ferrante John
4235 Michel Nicholas J
4404 Lukens Anna M Mrs ◎
4446 Bready Frank J
SE 45th av intersects
SE 87th av intersects
8705 Samp Albert E ◎
8736 Bode Henry W ◎
8742 Johnson Wm H ◎
8808 Vacant
8815 Vacant
8819 Agee Leonard C ◎
8820 Bernier Raymond ◎
8840 Vacant
8910 Boivine Wm C
8923 Wellin Wilhelm P ◎
8930 Nichols Robt G ◎
9005 White Jennie Mrs
9022 Coffman Cecil A ◎
9025 Shankles Dee
9116 Fletcher Isaac N ◎
SE 92d av intersects

RUSSELL, N—Fr 2529 N Williams av w
1 Matthieu Drug Co
4 Nielsen Niels L jwlr
5 Carmen Sylva Sweets confrs
7 Johnson Wm C photog
8 Vacant
10 Johnson Gilbert barber
11-19 D C A Drug Stores Inc
D C A Mutual Wholesale
Drug Co Inc
14-16 Murphy's Cafe & Palm
Garden
17 **Hill Apartments**
Apartments:
A Wallace Milford V
B Hill Anna E Mrs
C Wiliams Lillian G Mrs
D Hendrickson John
E Vacant
F Pidcock Saml F
Street continued
23 Vacant
24-28 Albina Cash Market &
Grocery
27 Long Goon S dry gds
31 Dumont's Lunch
32 Petersen Edw C tlr
34-36 Farmers Dairy Assn
35 Acme Glass & Glazing
Works
Demme Bros Inc paints
37 Pogue Warren R
N Vancouver av intersects
109 Vacant
111 Casey Glenn E
Thompson Albert J
113 Wong Jack
208 Vacant
212 Contracting & Sales Co Inc
220 Beede J F Laboratories
226 Vacant
N Flint av intersects
262 Chong Wong
266-76 Vacant
N Gantenbein av intersects
316 Owl Garage
321 Thomson Fred A
322 Griffin John
325 Vacant
327 Bregenzer Antone
401 Abbott John E
403 Cherry John B
405 Rumell Louis J
407-13 Vacant
414 Shaw Jas
N Commercial av intersects
506 Brill Leah M Mrs
516 Griffin Sedinia Mrs
531 Vacant
535 Landreth Milton J
537-41 Vacant
551 Pedersen Christian A
555 **Dania Hall**
Brotherhood of Locomotive
Engineers Lodge No 758
Brotherhood of Locomotive
Firemen Lodge No 167
Danish Aid Society
N Kerby av intersects
602-08 Vacant
635 Petersen Edw C ◎
637-45 Vacant
N Ross av intersects
656 Newell S H & Co genl contrs
663-67 United States Willow
Furniture Mfg Co
676 Vacant
686 S & S Grocery
N Borthwick av intersects
703 Moyer Lewis dept store
707 Kuromiya Shizu Mrs
lodgings
713 Stenzel Ernest W F ◎
717-27 Vacant
730 Vacant
731-33 Pianus Wm M 2d hd gds
736-38 Vacant
741 Vacant
742 Hirokaka Naruo gro
743 Russell Hotel
Carpenter Lillian A Mrs ◎
745 Stephenson John W barber
747 Vacant
753 Carpenter L A Mrs restr
756 Vacant
764 Russell Street Market gro
and meats
N Albina av intersects
801 Vacant
807 Home Laundry
809 Main Apartments lodgings
Oller Mary F Mrs ◎
813 Vacant
816 Simmons & Heppner drugs
PO Sub Sta No 4
817 Olsen Annie K Mrs ◎
818 Richardson Minnie Mrs
lodgings
819 Vacant
820 Vacant
822 Akagi Kitaro clo presser
826 Peterson John ◎
828 Vacant
836 Hryszko Bros restr
847 Vacant
849 **Albina Apartments**
Kamm Glenn
855 Duman Saml P soft drinks
N Mississippi av intersects
901 Barney's Cut-Rate Grocery
907 Russell Street Restaurant
921 Wilson Ernest F barber
923 Schade Bros plmbrs
927 Popular Restaurant
931 **Home Apartments**

TP	Adjoining	Source
-	✓	R.L. Polk Co., Inc.

RUSSELL ST 1935

933 Gruber Pete cbtmkr
937 Premier Mfg Co truck equip
941-43 Modern Pattern Works Inc
947 **Powell Apartments**
Kari Henry
949 Missoff Chris gro
N Interstate av intersects
1002 Curtis J Chas restr
1033 US System section house
N Larrabee av intersects
1101 Berg & Strang restr
1149 UP System dispatcher's office
ft Albina Dock
ft Kerr Gifford & Co Inc flour mill
ft Edlefsen Fuel Co

RUSSELL, NE—Fr 2529 N Williams av e
2-6 Vacant
11 Bonham Clifford C barber
13 Vacant
17 Carl's Furniture Exchange whse
22 Moyer Lee restr
26 Groves John plmbr
28 Nelson Gustav W real est
30 Vacant
31 Jones Dedrick E
32 Kaatz Ray lodgings
36-38 Vacant
40 Cobain Wm H cbtmkr
42 **Apartments**
1 Pearson Theo J
3 Buchtaw Geo
4 Stauber Frank
5 Yerkes Fred E
Street continued
44 Vacant
45 PFD Eng Co No 8
Truck Co No 5
48-54 Vacant
56 Newman Flora Mrs ◎
61 Cartmill Wm L
Jones Robt
Potapenko Jos
62 Wagenaar Albert J
63 Vacant
66 Bighaus John C auto repr
68 Bighaus John C
70 Vacant
71-73 Vacant
76 Wick Ausper ◎
81 Johnson Emma Mrs ◎
Carpenter Emmett H
82 Rothman Wm
84 Fisher Wm
86 Wackrow Wm
87 Philbin Mfg Co elect equip
88 Rhain Chas
91 Vacant
NE Rodney av intersects
102 Metropolitan Window Shade Co mfrs
106 Rice Richd G
108-20 Vacant
128 **Hibernian Hall**
Ancient Order of Hibernians Div No 1
Ancient Order of Hibernians Ladies' Auxiliary Div No 1
Hibernian Building Assn
201 Blue Jay 2-J Soap Co Inc
201A Vacant
203 Mentzer Theo T
203A Worbs Louisa M Mrs
207 Vacant
212 Schirmer Oliver O
213 Wilke Emilie Mrs
213A Runion Mary E Mrs
217 Vacant
218-28 Vacant
230 Raymond Frank L
236 Picard Belle Mrs
302-08 Albina Gardens beer parlor
316 Vacant
317 Cascade Laundry
318 Cox Emma S Mrs ◎
321-27 East Side Post newspaper
322 Vacant
326 Kyllo Olof cbtmkr
328 Helser Geo S transfer
329 Base & Foth whse
332 Vacant
NE Union av intersects
409 **Earlton Apartments**
420 Ideal Tea Co
425 Williamson Olga E Mrs ◎
Parks Herbert A
426 **Stiles Apartments**
Apartments:
1 Thorp Leonard F
2 Peters Geo E
3 Parker Ray C
5 Niemela Isabelle C
6 Vacant
7 Parker Elmer
8 Wood Clifford
9 Morris Equal
10 Sullivan Frank
Street continued
432 Gee Jennie
437 Davies Fred J
444 Peterson Dora M Mrs
445 Foster Ida Mrs
446 Hobbs Preston
506 Marshall C Wallace
507 Wells Ansel D
511 Schatz Fredk J ◎
512 Miles Robt E ◎
520 Vogel Fred H
522 Buchanan Lloyd P
527 Sauer Louie ◎
528 Gettig Casper J ◎
533 Ehlenberger Karl ◎
534 Hopkins Fred B
541 Vacant
543 Tomlinson Jesse S
545A Wallace Hazel A Mrs
546 Soule Tell
608 Harrington Francis W
609 Nelson Charlotte Mrs ◎
612 Foudray Elbert M
616 Kraft Alice Mrs
626 Vacant
632 Wolf Henry ◎

RUSSETT, N—Fr 7527 N Williams av w
6 Coughlin Wm H
26 Ashfield Wm A ◎
106 Judge Gerald A
115 Stamper John K ◎
116 Vacant
131 Vacant
N Vancouver av, N Commercial av and N Kerby av intersect
625 Romig Frank V ◎
628 Ventura Jos B ◎
634 Vacant
635 Halstenson Sexton O
644 Brown Raymond W ◎
645 Brice Wm H ◎
708 Ramey Chas W
709 Clark Robt M ◎
716 Craigmile Maggie E Mrs ◎
728 Bartlett Lavern R
N Albina av intersects
823 Peasley Roy A ◎
824 Alander Frank A
831 Nelson Malcolm F
840 Berkey Wm H bldg contr
841 Vacant
847 Hartman Frank E ◎
863 Parker Merton C ◎
866 Gill Isaac W
N Mississippi av intersects
925 Caldwell Don D ◎
932 Schroder Wm C ◎
1011 Southard Harry E ◎
1019 MacRae Geo E jr ◎
1022 Davis Howard B
1029 Albrich Herman J ◎
1102 Renner Alvin L ◎
1109 Morgan Theo W ◎
1112 Nissen Jacob L ◎
N Minnesota av intersects
1215 Smith Harry S
1225 Huebner Henry ◎
1235 Drager Wm G ◎
1243 Sperling Geo H ◎
1249 Pixler Wm N
1263 Walker Kenneth R
1269 Miller Frank ◎
N Montana av intersects
1306 Lommasson Willis ◎
1316 Henninger Walter E ◎
1327 Paul Bertram J
1334 Weis Meta Mrs ◎
1404 Vigh Bert ◎
1407 Johnson Edwin L
1414 McPherson Grover C
1415 Dawson John M
N Interstate av intersects
1517 Hagenbucher Walter A ◎
1527 Jeffcott John ◎
1535 Shaw Grant H
1605 Lyon Myrtle L Mrs ◎
1621 Bennett Ora I ◎
1631 Myers Roy M ◎
1639 Bauer Harold W
1705 Conger Homer
1713 Berglund Arth G
N Fenwick av intersects
1811 Montag Ralph T ◎
1834 Daniel Beverley C
1835 Blake John C ◎
1849 Dulin John A ◎
N Denver av intersects
N Elmore av stops
1926 Belt Francis B ◎
N Omaha av intersects
2326 Malvick Fred W
2335 Plouff Wm ◎
2338 Swank Lennaottah Mrs ◎
2345 Negstad Carl B ◎
2346 Dickson Frank J ◎
2354 Weber Harold ◎
2406 Vacant
2407 Hill Robt ◎
2416 Pickett Jos C
2417 Woods Chas N
2426 Morrow Clarence C ◎
2427 Dickie Walter R
2436 Tye Terrall
2444 VanHorne John W
N Delaware av intersects
2504 Messenger Uram H
2525 Vacant
2532 Schleining Geo
2603 Vacant
2629 Fancher Douglas A ◎
2634 Ludwig Leonard M Rev
2643 McLain E Perry ◎
2650 Negstad Lottie Mrs ◎
Chandler Chas E
2657 Weber Wm
N Burrage av intersects
2705 Boston Edw ◎
2706 Morrow Thos ◎
2715 Nelson Nadine L Mrs
2720 Olney John H
2725 Smith Robt A pntr
2730 Petersen Geo W ◎
2801 Morris Amos D ◎
2811 Vacant
2814 Lawler Lillian Mrs ◎
2821 Pawlofske Otto A
2826 Misfeldt Dayton W
2832 Hirsch Chester A
2902 Schriever Sophia Mrs ◎
2903 Groves Ida A Mrs
2910 Cassedy Thos J
2911 Fairfield Hotel
Rhomberg Franceska Mrs ◎
2929 Adkins Denny C gro
N Peninsular av intersects
3107 Vacant
3111 Luther Dewey G ◎
3124 Daniels Elmer C ◎
3134 Leptich Jos
3137 Carrol Geo
N Drummond av intersects
Unopened to N Emerald av
3262 Vacant
3263 Kaster Marie M Mrs ◎
3271 Lewis Minerva Mrs
3276 Kahleis Fritgoff ◎
3301 Francisco Margt Mrs ◎
3315 Leer Oscar J ◎
3373 Fahrenwald Frank
N Gravenstein av intersects
3404 Carswell Harry J ◎
3417 Reed Henry E ◎
3428 Hodgins Almira Mrs ◎
N Wabash av intersects
3523 Stevens Sylvester P ◎
3524 Barsch Reinhold ◎
3535 Stevens Benj H ◎
3601 Losinger Ward W ◎
3616 Johnson Myron
3645 Sherratt Otto A
3714 Weston Wm A ◎

TP	Adjoining	Source
-	✓	R.L. Polk Co., Inc.

RUSSELL ST 1935

ROSS AV, N—Contd
1812 Glover Gilbert E
N Wheeler pl intersects
Unopened to N Page
2312 Vacant
2317 Kanamu Thos M
2322 Harms John ◎
2323 Johnston Bros Garage
auto reprs
2326 Schafer John C
2405 Radzynski John ◎
2408 Reinhardt Fredk W ◎
2415 Neston Wm M
2418 Menary Clarence E
2423 Ferrell Risk L
2426 StGeorge Peter
2427 Lee Harry
2503 StGeorge Geo ◎
2504 Darling Arth L
2506 Helgerson Anna M Mrs
2507 Vacant
2512 David Jos
2518 Visnaw Edw N
2522 McCutcheon Jas M ◎
2526 Patton Ettie Mrs
N Russell intersects

ROSWELL COURT, SW (Council Crest)
2742 Mackenzie Mildred Mrs
2747 Spangler Paul E ◎
2752 McCraken Harry S
2771 Stratton Wm
2783 Embury Winfred
2793 Renshaw F P ◎ tool broker
2799 Mitchell Burna B
SW Montgomery dr intersects

ROTHESAY AV, NW (Blythswood)

ROWLAND AV, SW (Jefferson Street Add)

ROYAL COURT, NE—Fr 3632 NE Flanders n and e
412 Vacant
417 Tschirgi Harry F
424 Row Orilla Mrs ◎
427 Shepard Walter E ◎
434 Stevens John C ◎
439 Kindorf Nellie Mrs ◎
444 Eisenberg Sam ◎
445 Shallenberger Paul H ◎
458 Landis Richd P ◎
NE Glisan intersects
507 Stevens Wilton B
508 Hanson Burchard H
522 Wolf Max ◎
527 Drake Fransetta Mrs ◎
530 Simpson Ira ◎
537 Foster Chas A ◎
544 Harbaugh Arth G ◎
547 Crockatt Ernest L
554 Packouz Max H
559 Vacant
565 Holmes Harlan B
566 Labby Harry A ◎
NE Peerless av intersects
600 Snook Rita M
605 Strong Eliz M ◎
617 Scott Vernon C
631 Reed Ferdinand E ◎
NE Imperial av intersects
637 Johnson Wm ◎ pntr
647 Ebener Harry F ◎
654 Vacant
655 Oakes Adrian M ◎
662 Coykendall Lena Mrs ◎
667 Jones Thos ◎
674 Korlann Walter G
684 Gentner Albert ◎
708 Williams John D ◎
715 Baylis Leonard ◎
718 Klopfenstein Jonas ◎
723 Bruechert Fred ◎
735 Byford Edw C ◎
740 Arvenitas Christ N ◎
747 Traynor Ivan K
752 Hauber Ellen Mrs ◎
755 Larson Dewey B
764 Conrad John C ◎
NE 39th av intersects
3904 Mickelsen Anton ◎
3913 Butler Chas L ◎
3921 Vacant
3924 Heller Paul W ◎
3933 Fliedner Wm L ◎
3934 Bue Peter R ◎
3945 Isom Alfd W
3946 Laurence Alex H ◎
4004 Walrath C Herbert ◎
4005 Smith Bertha A Mrs ◎
4013 Vacant
4014 Sandstrom Alfd ◎
4024 Hanscom Wm E ◎
4025 Mohr Harry J
4034 Howes Murray V ◎
NE 41st av intersects
4104 Ong Harlon F
4124 Hampton Wayne E
4132 Burt John M
4142 Miller Edw A
4154 Hobkirk Fredk P ◎
4204 Bush Cecil A ◎
4214 Gerber Ernest W
4232 Jarman Claude D ◎
4244 Schooler Jos B
NE Fir av, NE 43d av intersect
4323 McKalson Edw ◎
4333 Sooysmith Harold
NE 44th av intersects
4403 Johnson Lewis A ◎
4406 Lee John F ◎
4411 Stratford Ralph B
4414 Neet Ora R ◎
4423 Hall Guy A ◎
4428 McLellan Edgar G
4431 Staub Howard P
4438 Boster Hollie C ◎
4441 Hofacker Edwin P ◎
4448 Simeral Raymond W ◎
4505 Field W Glenn
4515 Carruthers Geo ◎
4520 Schroder Edw F ◎
4601 Vacant
4604 Davis Chas ◎
4614 Bolland Chadwick R ◎

ROYAL ROAD, NW (Regents Heights)

RURAL, SE—Fr 7101 SE 13th av e
1325 Smith Clayton L
1334 Edwards Wm T
SE 14th av intersects
1409 Forker Francis R
1423 Graves Myrtle E Mrs ◎
1426 Beshears John L
1432 Doyle Della Mrs
1435 Hartman Fred W
1504 Geymer Nicholas ◎
1507 Hnizda Mary Mrs
1515 Allen Earl E
SE 16th av intersects
1612 Pickle Forrest B
1624 Galant Ralph ◎
SE Milwaukie av intersects
Unopened to SE 36th av
3605 Jennings David V ◎
3617 Smith John L
3649 Courtney Wm B
3667 Stewart Geo M ◎
3671 Montgomery Lowell C
SE 37th av intersects
3801 Krell Theo ◎
3815 Selle Carl E ◎
3908 Stark Elsie Mrs ◎
4005 Spadafore Carl
4028 Brusco Jas
SE 41st av intersects
4111 Morello Henry H ◎
4115 Medlock Louis C ◎
4124 Lukens Wm C
4151 Wollam Stanley M ◎
SE 42d av intersects
4214 Ericksòn Cecil
4215 Ferrante John
4235 Michel Nicholas J
4404 Lukens Anna M Mrs ◎
4446 Bready Frank J
SE 45th av intersects
SE 87th av intersects
8705 Samp Albert E ◎
8736 Bode Henry W ◎
8742 Johnson Wm H ◎
8808 Vacant
8815 Vacant
8819 Agee Leonard C ◎
8820 Bernier Raymond ◎
8840 Vacant
8910 Boivine Wm C
8923 Wellin Wilhelm P ◎
8930 Nichols Robt G ◎
9005 White Jennie Mrs
9022 Coffman Cecil A ◎
9025 Shankles Dee
9116 Fletcher Isaac N ◎
SE 92d av intersects

RUSSELL, N—Fr 2529 N Williams av w
1 Matthieu Drug Co
4 Nielsen Niels L jwlr
5 Carmen Sylva Sweets confrs
7 Johnson Wm C photog
8 Vacant
10 Johnson Gilbert barber
11-19 D C A Drug Stores Inc
D C A Mutual Wholesale
Drug Co Inc
14-16 Murphy's Cafe & Palm
Garden
17 **Hill Apartments**
Apartments:
A Wallace Milford V
B Hill Anna E Mrs
C Williams Lillian G Mrs
D Hendrickson John
E Vacant
F Pidcock Saml F
Street continued
23 Vacant
24-28 Albina Cash Market &
Grocery
27 Long Goon S dry gds
31 Dumont's Lunch
32 Petersen Edw C tlr
34-36 Farmers Dairy Assn
35 Acme Glass & Glazing
Works
Demme Bros Inc paints
37 Pogue Warren R
N Vancouver av intersects
109 Vacant
111 Casey Glenn E
Thompson Albert J
113 Wong Jack
208 Vacant
212 Contracting & Sales Co Inc
220 Beede J F Laboratories
226 Vacant
N Flint av intersects
262 Chong Wong
266-76 Vacant
N Gantenbein av intersects
316 Owl Garage
321 Thomson Fred A
322 Griffin John
325 Vacant
327 Bregenzer Antone
401 Abbott John E
403 Cherry John B
405 Rumell Louis J
407-13 Vacant
414 Shaw Jas
N Commercial av intersects
506 Brill Leah M Mrs
516 Griffin Sedinia Mrs
531 Vacant
535 Landreth Milton J
537-41 Vacant
551 Pedersen Christian A
555 **Dania Hall**
Brotherhood of Locomotive
Engineers Lodge No 758
Brotherhood of Locomotive
Firemen Lodge No 167
Danish Aid Society
N Kerby av intersects
602-08 Vacant
635 Petersen Edw C ◎
637-45 Vacant
N Ross av intersects
656 Newell S H & Co genl contrs
663-67 United States Willow
Furniture Mfg Co
676 Vacant
686 S & S Grocery
N Borthwick av intersects
703 Moyer Lewis dept store
707 Kuromiya Shizu Mrs
lodgings
713 Stenzel Ernest W F ◎
717-27 Vacant
730 Vacant
731-33 Pianus Wm M 2d hd gds
736-38 Vacant
741 Vacant
742 Hirokaka Naruo gro
743 Russell Hotel
Carpenter Lillian A Mrs ◎
745 Stephenson John W barber
747 Vacant
753 Carpenter L A Mrs restr
756 Vacant
764 Russell Street Market gro
and meats
N Albina av intersects
801 Vacant
807 Home Laundry
809 Main Apartments lodgings
Oller Mary F Mrs ◎
813 Vacant
816 Simmons & Heppner drugs
PO Sub Sta No 4
817 Olsen Annie K Mrs ◎
818 Richardson Minnie Mrs
lodgings
819 Vacant
820 Vacant
822 Akagi Kitaro clo presser
826 Peterson John ◎
828 Vacant
836 Hryszko Bros restr
847 Vacant
849 **Albina Apartments**
Kamm Glenn
855 Duman Saml P soft drinks
N Mississippi av intersects
901 Barney's Cut-Rate Grocery
907 Russell Street Restaurant
921 Wilson Ernest F barber
923 Schade Bros plmbrs
927 Popular Restaurant
931 **Home Apartments**

TP	Adjoining	Source
-	✓	R.L. Polk Co., Inc.

RUSSELL ST 1935

933 Gruber Pete cbtmkr
937 Premier Mfg Co truck equip
941-43 Modern Pattern Works Inc
947 **Powell Apartments**
Kari Henry
949 Missoff Chris gro
N Interstate av intersects
1002 Curtis J Chas restr
1033 US System section house
N Larrabee av intersects
1101 Berg & Strang restr
1149 UP System dispatcher's office
ft Albina Dock
ft Kerr Gifford & Co Inc flour mill
ft Edlefsen Fuel Co

RUSSELL, NE—Fr 2529 N Williams av e
2-6 Vacant
11 Bonham Clifford C barber
13 Vacant
17 Carl's Furniture Exchange whse
22 Moyer Lee restr
26 Groves John plmbr
28 Nelson Gustav W real est
30 Vacant
31 Jones Dedrick E
32 Kaatz Ray lodgings
36-38 Vacant
40 Cobain Wm H cbtmkr
42 **Apartments**
1 Pearson Theo J
3 Buchtaw Geo
4 Stauber Frank
5 Yerkes Fred E
Street continued
44 Vacant
45 PFD Eng Co No 8
Truck Co No 5
48-54 Vacant
56 Newman Flora Mrs ◎
61 Cartmill Wm L
Jones Robt
Potapenko Jos
62 Wagenaar Albert J
63 Vacant
66 Bighaus John C auto repr
68 Bighaus John C
70 Vacant
71-73 Vacant
76 Wick Ausper ◎
81 Johnson Emma Mrs ◎
Carpenter Emmett H
82 Rothman Wm
84 Fisher Wm
86 Wackrow Wm
87 Philbin Mfg Co elect equip
88 Rhain Chas
91 Vacant
NE Rodney av intersects
102 Metropolitan Window Shade Co mfrs
106 Rice Richd G
108-20 Vacant
128 **Hibernian Hall**
Ancient Order of Hibernians Div No 1
Ancient Order of Hibernians Ladies' Auxiliary Div No 1
Hibernian Building Assn
201 Blue Jay 2-J Soap Co Inc
201A Vacant
203 Mentzer Theo T
203A Worbs Louisa M Mrs
207 Vacant
212 Schirmer Oliver O
213 Wilke Emilie Mrs
213A Runion Mary E Mrs
217 Vacant
218-28 Vacant
230 Raymond Frank L
236 Picard Belle Mrs
302-08 Albina Gardens beer parlor
316 Vacant
317 Cascade Laundry
318 Cox Emma S Mrs ◎
321-27 East Side Post newspaper
322 Vacant
326 Kyllo Olof cbtmkr
328 Helser Geo S transfer
329 Base & Foth whse
332 Vacant
NE Union av intersects
409 **Earlton Apartments**
420 Ideal Tea Co
425 Williamson Olga E Mrs ◎
Parks Herbert A
426 **Stiles Apartments**
Apartments:
1 Thorp Leonard F
2 Peters Geo E
3 Parker Ray C
5 Niemela Isabelle C
6 Vacant
7 Parker Elmer
8 Wood Clifford
9 Morris Equal
10 Sullivan Frank
Street continued
432 Gee Jennie
437 Davies Fred J
444 Peterson Dora M Mrs
445 Foster Ida Mrs
446 Hobbs Preston
506 Marshall C Wallace
507 Wells Ansel D
511 Schatz Fredk J ◎
512 Miles Robt E ◎
520 Vogel Fred H
522 Buchanan Lloyd P
527 Sauer Louie ◎
528 Gettig Casper J ◎
533 Ehlenberger Karl ◎
534 Hopkins Fred B
541 Vacant
543 Tomlinson Jesse S
545A Wallace Hazel A Mrs
546 Soule Tell
608 Harrington Francis W
609 Nelson Charlotte Mrs ◎
612 Foudray Elbert M
616 Kraft Alice Mrs
626 Vacant
632 Wolf Henry ◎

RUSSETT, N—Fr 7527 N Williams av w
6 Coughlin Wm H
26 Ashfield Wm A ◎
106 Judge Gerald A
115 Stamper John K ◎
116 Vacant
131 Vacant
N Vancouver av, N Commercial av and N Kerby av intersect
625 Romig Frank V ◎
628 Ventura Jos B ◎
634 Vacant
635 Halstenson Sexton O
644 Brown Raymond W ◎
645 Brice Wm H ◎
708 Ramey Chas W
709 Clark Robt M ◎
716 Craigmile Maggie E Mrs ◎
728 Bartlett Lavern R
N Albina av intersects
823 Peasley Roy A ◎
824 Alander Frank A
831 Nelson Malcolm F
840 Berkey Wm H bldg contr
841 Vacant
847 Hartman Frank E ◎
863 Parker Merton C ◎
866 Gill Isaac W
N Mississippi av intersects
925 Caldwell Don D ◎
932 Schroder Wm C ◎
1011 Southard Harry E ◎
1019 MacRae Geo E jr ◎
1022 Davis Howard B
1029 Albrich Herman J ◎
1102 Renner Alvin L ◎
1109 Morgan Theo W ◎
1112 Nissen Jacob L ◎
N Minnesota av intersects
1215 Smith Harry S
1225 Huebner Henry ◎
1235 Drager Wm G ◎
1243 Sperling Geo H ◎
1249 Pixler Wm N
1263 Walker Kenneth R
1269 Miller Frank ◎
N Montana av intersects
1306 Lommasson Willis ◎
1316 Henninger Walter E ◎
1327 Paul Bertram J
1334 Weis Meta Mrs ◎
1404 Vigh Bert ◎
1407 Johnson Edwin L
1414 McPherson Grover C
1415 Dawson John M
N Interstate av intersects
1517 Hagenbucher Walter A ◎
1527 Jeffcott John ◎
1535 Shaw Grant H
1605 Lyon Myrtle L Mrs ◎
1621 Bennett Ora I ◎
1631 Myers Roy M ◎
1639 Bauer Harold W
1705 Conger Homer
1713 Berglund Arth G
N Fenwick av intersects
1811 Montag Ralph T ◎
1834 Daniel Beverley C
1835 Blake John C ◎
1849 Dulin John A ◎
N Denver av intersects
N Elmore av stops
1926 Belt Francis B ◎
N Omaha av intersects
2326 Malvick Fred W
2335 Plouff Wm ◎
2338 Swank Lennaottah Mrs ◎
2345 Negstad Carl B ◎
2346 Dickson Frank J ◎
2354 Weber Harold ◎
2406 Vacant
2407 Hill Robt ◎
2416 Pickett Jos C
2417 Woods Chas N
2426 Morrow Clarence C ◎
2427 Dickie Walter R
2436 Tye Terrall
2444 VanHorne John W
N Delaware av intersects
2504 Messenger Uram H
2525 Vacant
2532 Schleining Geo
2603 Vacant
2629 Fancher Douglas A ◎
2634 Ludwig Leonard M Rev
2643 McLain E Perry ◎
2650 Negstad Lottie Mrs ◎
Chandler Chas E
2657 Weber Wm
N Burrage av intersects
2705 Boston Edw ◎
2706 Morrow Thos ◎
2715 Nelson Nadine L Mrs
2720 Olney John H
2725 Smith Robt A pntr
2730 Petersen Geo W ◎
2801 Morris Amos D ◎
2811 Vacant
2814 Lawler Lillian Mrs ◎
2821 Pawlofske Otto A
2826 Misfeldt Dayton W
2832 Hirsch Chester A
2902 Schriever Sophia Mrs ◎
2903 Groves Ida A Mrs
2910 Cassedy Thos J
2911 Fairfield Hotel
Rhomberg Franceska Mrs ◎
2929 Adkins Denny C gro
N Peninsular av intersects
3107 Vacant
3111 Luther Dewey G ◎
3124 Daniels Elmer C ◎
3134 Leptich Jos
3137 Carrol Geo
N Drummond av intersects
Unopened to N Emerald av
3262 Vacant
3263 Kaster Marie M Mrs ◎
3271 Lewis Minerva Mrs
3276 Kahleis Fritgoff ◎
3301 Francisco Margt Mrs ◎
3315 Leer Oscar J ◎
3373 Fahrenwald Frank
N Gravenstein av intersects
3404 Carswell Harry J ◎
3417 Reed Henry E ◎
3428 Hodgins Almira Mrs ◎
N Wabash av intersects
3523 Stevens Sylvester P ◎
3524 Barsch Reinhold ◎
3535 Stevens Benj H ◎
3601 Losinger Ward W ◎
3616 Johnson Myron
3645 Sherratt Otto A
3714 Weston Wm A ◎

TP	Adjoining	Source
-	✓	R.L. Polk Co., Inc.

RUSSELL ST 1935

ROSS AV, N—Contd
1812 Glover Gilbert E
N Wheeler pl intersects
Unopened to N Page
2312 Vacant
2317 Kanamu Thos M
2322 Harms John ◎
2323 Johnston Bros Garage
auto reprs
2326 Schafer John C
2405 Radzynski John ◎
2408 Reinhardt Fredk W ◎
2415 Neston Wm M
2418 Menary Clarence E
2423 Ferrell Risk L
2426 StGeorge Peter
2427 Lee Harry
2503 StGeorge Geo ◎
2504 Darling Arth L
2506 Helgerson Anna M Mrs
2507 Vacant
2512 David Jos
2518 Visnaw Edw N
2522 McCutcheon Jas M ◎
2526 Patton Ettie Mrs
N Russell intersects

ROSWELL COURT, SW (Council Crest)
2742 Mackenzie Mildred Mrs
2747 Spangler Paul E ◎
2752 McCraken Harry S
2771 Stratton Wm
2783 Embury Winfred
2793 Renshaw F P ◎ tool broker
2799 Mitchell Burna B
SW Montgomery dr intersects

ROTHESAY AV, NW (Blythswood)

ROWLAND AV, SW (Jefferson Street Add)

ROYAL COURT, NE—Fr 3632 NE Flanders n and e
412 Vacant
417 Tschirgi Harry F
424 Row Orilla Mrs ◎
427 Shepard Walter E ◎
434 Stevens John C ◎
439 Kindorf Nellie Mrs ◎
444 Eisenberg Sam ◎
445 Shallenberger Paul H ◎
458 Landis Richd P ◎
NE Glisan intersects
507 Stevens Wilton B
508 Hanson Burchard H
522 Wolf Max ◎
527 Drake Fransetta Mrs ◎
530 Simpson Ira ◎
537 Foster Chas A ◎
544 Harbaugh Arth G ◎
547 Crockatt Ernest L
554 Packouz Max H
559 Vacant
565 Holmes Harlan B
566 Labby Harry A ◎
NE Peerless av intersects
600 Snook Rita M
605 Strong Eliz M ◎
617 Scott Vernon C
631 Reed Ferdinand E ◎
NE Imperial av intersects
637 Johnson Wm ◎ pntr
647 Ebener Harry F ◎
654 Vacant
655 Oakes Adrian M ◎
662 Coykendall Lena Mrs ◎
667 Jones Thos ◎
674 Korlann Walter G
684 Gentner Albert ◎
708 Williams John D ◎
715 Baylis Leonard ◎
718 Klopfenstein Jonas ◎
723 Bruechert Fred ◎
735 Byford Edw C ◎
740 Arvenitas Christ N ◎
747 Traynor Ivan K
752 Hauber Ellen Mrs ◎
755 Larson Dewey B
764 Conrad John C ◎
NE 39th av intersects
3904 Mickelsen Anton ◎
3913 Butler Chas L ◎
3921 Vacant
3924 Heller Paul W ◎
3933 Fliedner Wm L ◎
3934 Bue Peter R ◎
3945 Isom Alfd W
3946 Laurence Alex H ◎
4004 Walrath C Herbert ◎
4005 Smith Bertha A Mrs ◎
4013 Vacant
4014 Sandstrom Alfd ◎
4024 Hanscom Wm E ◎
4025 Mohr Harry J
4034 Howes Murray V ◎
NE 41st av intersects
4104 Ong Harlon F
4124 Hampton Wayne E
4132 Burt John M
4142 Miller Edw A
4154 Hobkirk Fredk P ◎
4204 Bush Cecil A ◎
4214 Gerber Ernest W
4232 Jarman Claude D ◎
4244 Schooler Jos B
NE Fir av, NE 43d av intersect
4323 McKalson Edw ◎
4333 Sooysmith Harold
NE 44th av intersects
4403 Johnson Lewis A ◎
4406 Lee John F ◎
4411 Stratford Ralph B
4414 Neet Ora R ◎
4423 Hall Guy A ◎
4428 McLellan Edgar G
4431 Staub Howard P
4438 Boster Hollie C ◎
4441 Hofacker Edwin P ◎
4448 Simeral Raymond W ◎
4505 Field W Glenn
4515 Carruthers Geo ◎
4520 Schroder Edw F ◎
4601 Vacant
4604 Davis Chas ◎
4614 Bolland Chadwick R ◎

ROYAL ROAD, NW (Regents Heights)

RURAL, SE—Fr 7101 SE 13th av e
1325 Smith Clayton L
1334 Edwards Wm T
SE 14th av intersects
1409 Forker Francis R
1423 Graves Myrtle E Mrs ◎
1426 Beshears John L
1432 Doyle Della Mrs
1435 Hartman Fred W
1504 Geymer Nicholas ◎
1507 Hnizda Mary Mrs
1515 Allen Earl E
SE 16th av intersects
1612 Pickle Forrest B
1624 Galant Ralph ◎
SE Milwaukie av intersects
Unopened to SE 36th av
3605 Jennings David V ◎
3617 Smith John L
3649 Courtney Wm B
3667 Stewart Geo M ◎
3671 Montgomery Lowell C
SE 37th av intersects
3801 Krell Theo ◎
3815 Selle Carl E ◎
3908 Stark Elsie Mrs ◎
4005 Spadafore Carl
4028 Brusco Jas
SE 41st av intersects
4111 Morello Henry H ◎
4115 Medlock Louis C ◎
4124 Lukens Wm C
4151 Wollam Stanley M ◎
SE 42d av intersects
4214 Ericksòn Cecil
4215 Ferrante John
4235 Michel Nicholas J
4404 Lukens Anna M Mrs ◎
4446 Bready Frank J
SE 45th av intersects
SE 87th av intersects
8705 Samp Albert E ◎
8736 Bode Henry W ◎
8742 Johnson Wm H ◎
8808 Vacant
8815 Vacant
8819 Agee Leonard C ◎
8820 Bernier Raymond ◎
8840 Vacant
8910 Boivine Wm C
8923 Wellin Wilhelm P ◎
8930 Nichols Robt G ◎
9005 White Jennie Mrs
9022 Coffman Cecil A ◎
9025 Shankles Dee
9116 Fletcher Isaac N ◎
SE 92d av intersects

RUSSELL, N—Fr 2529 N Williams av w
1 Matthieu Drug Co
4 Nielsen Niels L jwlr
5 Carmen Sylva Sweets confrs
7 Johnson Wm C photog
8 Vacant
10 Johnson Gilbert barber
11-19 D C A Drug Stores Inc
D C A Mutual Wholesale
Drug Co Inc
14-16 Murphy's Cafe & Palm
Garden
17 **Hill Apartments**
Apartments:
A Wallace Milford V
B Hill Anna E Mrs
C Wiliams Lillian G Mrs
D Hendrickson John
E Vacant
F Pidcock Saml F
Street continued
23 Vacant
24-28 Albina Cash Market &
Grocery
27 Long Goon S dry gds
31 Dumont's Lunch
32 Petersen Edw C tlr
34-36 Farmers Dairy Assn
35 Acme Glass & Glazing
Works
Demme Bros Inc paints
37 Pogue Warren R
N Vancouver av intersects
109 Vacant
111 Casey Glenn E
Thompson Albert J
113 Wong Jack
208 Vacant
212 Contracting & Sales Co Inc
220 Beede J F Laboratories
226 Vacant
N Flint av intersects
262 Chong Wong
266-76 Vacant
N Gantenbein av intersects
316 Owl Garage
321 Thomson Fred A
322 Griffin John
325 Vacant
327 Bregenzer Antone
401 Abbott John E
403 Cherry John B
405 Rumell Louis J
407-13 Vacant
414 Shaw Jas
N Commercial av intersects
506 Brill Leah M Mrs
516 Griffin Sedinia Mrs
531 Vacant
535 Landreth Milton J
537-41 Vacant
551 Pedersen Christian A
555 **Dania Hall**
Brotherhood of Locomotive
Engineers Lodge No 758
Brotherhood of Locomotive
Firemen Lodge No 167
Danish Aid Society
N Kerby av intersects
602-08 Vacant
635 Petersen Edw C ◎
637-45 Vacant
N Ross av intersects
656 Newell S H & Co genl contrs
663-67 United States Willow
Furniture Mfg Co
676 Vacant
686 S & S Grocery
N Borthwick av intersects
703 Moyer Lewis dept store
707 Kuromiya Shizu Mrs
lodgings
713 Stenzel Ernest W F ◎
717-27 Vacant
730 Vacant
731-33 Pianus Wm M 2d hd gds
736-38 Vacant
741 Vacant
742 Hirokaka Naruo gro
743 Russell Hotel
Carpenter Lillian A Mrs ◎
745 Stephenson John W barber
747 Vacant
753 Carpenter L A Mrs restr
756 Vacant
764 Russell Street Market gro
and meats
N Albina av intersects
801 Vacant
807 Home Laundry
809 Main Apartments lodgings
Oller Mary F Mrs ◎
813 Vacant
816 Simmons & Heppner drugs
PO Sub Sta No 4
817 Olsen Annie K Mrs ◎
818 Richardson Minnie Mrs
lodgings
819 Vacant
820 Vacant
822 Akagi Kitaro clo presser
826 Peterson John ◎
828 Vacant
836 Hryszko Bros restr
847 Vacant
849 **Albina Apartments**
Kamm Glenn
855 Duman Saml P soft drinks
N Mississippi av intersects
901 Barney's Cut-Rate Grocery
907 Russell Street Restaurant
921 Wilson Ernest F barber
923 Schade Bros plmbrs
927 Popular Restaurant
931 **Home Apartments**

TP	Adjoining	Source
-	✓	R.L. Polk Co., Inc.

RUSSELL ST 1935

933 Gruber Pete cbtmkr
937 Premier Mfg Co truck equip
941-43 Modern Pattern Works Inc
947 **Powell Apartments**
Kari Henry
949 Missoff Chris gro
N Interstate av intersects
1002 Curtis J Chas restr
1033 US System section house
N Larrabee av intersects
1101 Berg & Strang restr
1149 UP System dispatcher's office
ft Albina Dock
ft Kerr Gifford & Co Inc flour mill
ft Edlefsen Fuel Co

RUSSELL, NE—Fr 2529 N Williams av e
2-6 Vacant
11 Bonham Clifford C barber
13 Vacant
17 Carl's Furniture Exchange whse
22 Moyer Lee restr
26 Groves John plmbr
28 Nelson Gustav W real est
30 Vacant
31 Jones Dedrick E
32 Kaatz Ray lodgings
36-38 Vacant
40 Cobain Wm H cbtmkr
42 **Apartments**
1 Pearson Theo J
3 Buchtaw Geo
4 Stauber Frank
5 Yerkes Fred E
Street continued
44 Vacant
45 PFD Eng Co No 8
Truck Co No 5
48-54 Vacant
56 Newman Flora Mrs ◎
61 Cartmill Wm L
Jones Robt
Potapenko Jos
62 Wagenaar Albert J
63 Vacant
66 Bighaus John C auto repr
68 Bighaus John C
70 Vacant
71-73 Vacant
76 Wick Ausper ◎
81 Johnson Emma Mrs ◎
Carpenter Emmett H
82 Rothman Wm
84 Fisher Wm
86 Wackrow Wm
87 Philbin Mfg Co elect equip
88 Rhain Chas
91 Vacant
NE Rodney av intersects
102 Metropolitan Window Shade Co mfrs
106 Rice Richd G
108-20 Vacant
128 **Hibernian Hall**
Ancient Order of Hibernians Div No 1
Ancient Order of Hibernians Ladies' Auxiliary Div No 1
Hibernian Building Assn
201 Blue Jay 2-J Soap Co Inc
201A Vacant
203 Mentzer Theo T
203A Worbs Louisa M Mrs
207 Vacant
212 Schirmer Oliver O
213 Wilke Emilie Mrs
213A Runion Mary E Mrs
217 Vacant
218-28 Vacant
230 Raymond Frank L
236 Picard Belle Mrs
302-08 Albina Gardens beer parlor
316 Vacant
317 Cascade Laundry
318 Cox Emma S Mrs ◎
321-27 East Side Post newspaper
322 Vacant
326 Kyllo Olof cbtmkr
328 Helser Geo S transfer
329 Base & Foth whse
332 Vacant
NE Union av intersects
409 **Earlton Apartments**
420 Ideal Tea Co
425 Williamson Olga E Mrs ◎
Parks Herbert A
426 **Stiles Apartments**
Apartments:
1 Thorp Leonard F
2 Peters Geo E
3 Parker Ray C
5 Niemela Isabelle C
6 Vacant
7 Parker Elmer
8 Wood Clifford
9 Morris Equal
10 Sullivan Frank
Street continued
432 Gee Jennie
437 Davies Fred J
444 Peterson Dora M Mrs
445 Foster Ida Mrs
446 Hobbs Preston
506 Marshall C Wallace
507 Wells Ansel D
511 Schatz Fredk J ◎
512 Miles Robt E ◎
520 Vogel Fred H
522 Buchanan Lloyd P
527 Sauer Louie ◎
528 Gettig Casper J ◎
533 Ehlenberger Karl ◎
534 Hopkins Fred B
541 Vacant
543 Tomlinson Jesse S
545A Wallace Hazel A Mrs
546 Soule Tell
608 Harrington Francis W
609 Nelson Charlotte Mrs ◎
612 Foudray Elbert M
616 Kraft Alice Mrs
626 Vacant
632 Wolf Henry ◎

RUSSETT, N—Fr 7527 N Williams av w
6 Coughlin Wm H
26 Ashfield Wm A ◎
106 Judge Gerald A
115 Stamper John K ◎
116 Vacant
131 Vacant
N Vancouver av, N Commercial av and N Kerby av intersect
625 Romig Frank V ◎
628 Ventura Jos B ◎
634 Vacant
635 Halstenson Sexton O
644 Brown Raymond W ◎
645 Brice Wm H ◎
708 Ramey Chas W
709 Clark Robt M ◎
716 Craigmile Maggie E Mrs ◎
728 Bartlett Lavern R
N Albina av intersects
823 Peasley Roy A ◎
824 Alander Frank A
831 Nelson Malcolm F
840 Berkey Wm H bldg contr
841 Vacant
847 Hartman Frank E ◎
863 Parker Merton C ◎
866 Gill Isaac W
N Mississippi av intersects
925 Caldwell Don D ◎
932 Schroder Wm C ◎
1011 Southard Harry E ◎
1019 MacRae Geo E jr ◎
1022 Davis Howard B
1029 Albrich Herman J ◎
1102 Renner Alvin L ◎
1109 Morgan Theo W ◎
1112 Nissen Jacob L ◎
N Minnesota av intersects
1215 Smith Harry S
1225 Huebner Henry ◎
1235 Drager Wm G ◎
1243 Sperling Geo H ◎
1249 Pixler Wm N
1263 Walker Kenneth R
1269 Miller Frank ◎
N Montana av intersects
1306 Lommasson Willis ◎
1316 Henninger Walter E ◎
1327 Paul Bertram J
1334 Weis Meta Mrs ◎
1404 Vigh Bert ◎
1407 Johnson Edwin L
1414 McPherson Grover C
1415 Dawson John M
N Interstate av intersects
1517 Hagenbucher Walter A ◎
1527 Jeffcott John ◎
1535 Shaw Grant H
1605 Lyon Myrtle L Mrs ◎
1621 Bennett Ora I ◎
1631 Myers Roy M ◎
1639 Bauer Harold W
1705 Conger Homer
1713 Berglund Arth G
N Fenwick av intersects
1811 Montag Ralph T ◎
1834 Daniel Beverley C
1835 Blake John C ◎
1849 Dulin John A ◎
N Denver av intersects
N Elmore av stops
1926 Belt Francis B ◎
N Omaha av intersects
2326 Malvick Fred W
2335 Plouff Wm ◎
2338 Swank Lennaottah Mrs ◎
2345 Negstad Carl B ◎
2346 Dickson Frank J ◎
2354 Weber Harold ◎
2406 Vacant
2407 Hill Robt ◎
2416 Pickett Jos C
2417 Woods Chas N
2426 Morrow Clarence C ◎
2427 Dickie Walter R
2436 Tye Terrall
2444 VanHorne John W
N Delaware av intersects
2504 Messenger Uram H
2525 Vacant
2532 Schleining Geo
2603 Vacant
2629 Fancher Douglas A ◎
2634 Ludwig Leonard M Rev
2643 McLain E Perry ◎
2650 Negstad Lottie Mrs ◎
Chandler Chas E
2657 Weber Wm
N Burrage av intersects
2705 Boston Edw ◎
2706 Morrow Thos ◎
2715 Nelson Nadine L Mrs
2720 Olney John H
2725 Smith Robt A pntr
2730 Petersen Geo W ◎
2801 Morris Amos D ◎
2811 Vacant
2814 Lawler Lillian Mrs ◎
2821 Pawlofske Otto A
2826 Misfeldt Dayton W
2832 Hirsch Chester A
2902 Schriever Sophia Mrs ◎
2903 Groves Ida A Mrs
2910 Cassedy Thos J
2911 Fairfield Hotel
Rhomberg Franceska Mrs ◎
2929 Adkins Denny C gro
N Peninsular av intersects
3107 Vacant
3111 Luther Dewey G ◎
3124 Daniels Elmer C ◎
3134 Leptich Jos
3137 Carrol Geo
N Drummond av intersects
Unopened to N Emerald av
3262 Vacant
3263 Kaster Marie M Mrs ◎
3271 Lewis Minerva Mrs
3276 Kahleis Fritgoff ◎
3301 Francisco Margt Mrs ◎
3315 Leer Oscar J ◎
3373 Fahrenwald Frank
N Gravenstein av intersects
3404 Carswell Harry J ◎
3417 Reed Henry E ◎
3428 Hodgins Almira Mrs ◎
N Wabash av intersects
3523 Stevens Sylvester P ◎
3524 Barsch Reinhold ◎
3535 Stevens Benj H ◎
3601 Losinger Ward W ◎
3616 Johnson Myron
3645 Sherratt Otto A
3714 Weston Wm A ◎

TP	Adjoining	Source
-	✓	R.L. Polk Co., Inc.

RUSSELL ST 1935

ROSS AV, N—Contd
1812 Glover Gilbert E
N Wheeler pl intersects
Unopened to N Page
2312 Vacant
2317 Kanamu Thos M
2322 Harms John ◎
2323 Johnston Bros Garage
auto reprs
2326 Schafer John C
2405 Radzynski John ◎
2408 Reinhardt Fredk W ◎
2415 Neston Wm M
2418 Menary Clarence E
2423 Ferrell Risk L
2426 StGeorge Peter
2427 Lee Harry
2503 StGeorge Geo ◎
2504 Darling Arth L
2506 Helgerson Anna M Mrs
2507 Vacant
2512 David Jos
2518 Visnaw Edw N
2522 McCutcheon Jas M ◎
2526 Patton Ettie Mrs
N Russell intersects

ROSWELL COURT, SW (Council Crest)
2742 Mackenzie Mildred Mrs
2747 Spangler Paul E ◎
2752 McCraken Harry S
2771 Stratton Wm
2783 Embury Winfred
2793 Renshaw F P ◎ tool broker
2799 Mitchell Burna B
SW Montgomery dr intersects

ROTHESAY AV, NW (Blythswood)

ROWLAND AV, SW (Jefferson Street Add)

ROYAL COURT, NE—Fr 3632 NE Flanders n and e
412 Vacant
417 Tschirgi Harry F
424 Row Orilla Mrs ◎
427 Shepard Walter E ◎
434 Stevens John C ◎
439 Kindorf Nellie Mrs ◎
444 Eisenberg Sam ◎
445 Shallenberger Paul H ◎
458 Landis Richd P ◎
NE Glisan intersects
507 Stevens Wilton B
508 Hanson Burchard H
522 Wolf Max ◎
527 Drake Fransetta Mrs ◎
530 Simpson Ira ◎
537 Foster Chas A ◎
544 Harbaugh Arth G ◎
547 Crockatt Ernest L
554 Packouz Max H
559 Vacant
565 Holmes Harlan B
566 Labby Harry A ◎
NE Peerless av intersects
600 Snook Rita M
605 Strong Eliz M ◎
617 Scott Vernon C
631 Reed Ferdinand E ◎
NE Imperial av intersects
637 Johnson Wm ◎ pntr
647 Ebener Harry F ◎
654 Vacant
655 Oakes Adrian M ◎
662 Coykendall Lena Mrs ◎
667 Jones Thos ◎
674 Korlann Walter G
684 Gentner Albert ◎
708 Williams John D ◎
715 Baylis Leonard ◎
718 Klopfenstein Jonas ◎
723 Bruechert Fred ◎
735 Byford Edw C ◎
740 Arvenitas Christ N ◎
747 Traynor Ivan K
752 Hauber Ellen Mrs ◎
755 Larson Dewey B
764 Conrad John C ◎
NE 39th av intersects
3904 Mickelsen Anton ◎
3913 Butler Chas L ◎
3921 Vacant
3924 Heller Paul W ◎
3933 Fliedner Wm L ◎
3934 Bue Peter R ◎
3945 Isom Alfd W
3946 Laurence Alex H ◎
4004 Walrath C Herbert ◎
4005 Smith Bertha A Mrs ◎
4013 Vacant
4014 Sandstrom Alfd ◎
4024 Hanscom Wm E ◎
4025 Mohr Harry J
4034 Howes Murray V ◎
NE 41st av intersects
4104 Ong Harlon F
4124 Hampton Wayne E
4132 Burt John M
4142 Miller Edw A
4154 Hobkirk Fredk P ◎
4204 Bush Cecil A ◎
4214 Gerber Ernest W
4232 Jarman Claude D ◎
4244 Schooler Jos B
NE Fir av, NE 43d av intersect
4323 McKalson Edw ◎
4333 Sooysmith Harold
NE 44th av intersects
4403 Johnson Lewis A ◎
4406 Lee John F ◎
4411 Stratford Ralph B
4414 Neet Ora R ◎
4423 Hall Guy A ◎
4428 McLellan Edgar G
4431 Staub Howard P
4438 Boster Hollie C ◎
4441 Hofacker Edwin P ◎
4448 Simeral Raymond W ◎
4505 Field W Glenn
4515 Carruthers Geo ◎
4520 Schroder Edw F ◎
4601 Vacant
4604 Davis Chas ◎
4614 Bolland Chadwick R ◎

ROYAL ROAD, NW (Regents Heights)

RURAL, SE—Fr 7101 SE 13th av e
1325 Smith Clayton L
1334 Edwards Wm T
SE 14th av intersects
1409 Forker Francis R
1423 Graves Myrtle E Mrs ◎
1426 Beshears John L
1432 Doyle Della Mrs
1435 Hartman Fred W
1504 Geymer Nicholas ◎
1507 Hnizda Mary Mrs
1515 Allen Earl E
SE 16th av intersects
1612 Pickle Forrest B
1624 Galant Ralph ◎
SE Milwaukie av intersects
Unopened to SE 36th av
3605 Jennings David V ◎
3617 Smith John L
3649 Courtney Wm B
3667 Stewart Geo M ◎
3671 Montgomery Lowell C
SE 37th av intersects
3801 Krell Theo ◎
3815 Selle Carl E ◎
3908 Stark Elsie Mrs ◎
4005 Spadafore Carl
4028 Brusco Jas
SE 41st av intersects
4111 Morello Henry H ◎
4115 Medlock Louis C ◎
4124 Lukens Wm C
4151 Wollam Stanley M ◎
SE 42d av intersects
4214 Ericksòn Cecil
4215 Ferrante John
4235 Michel Nicholas J
4404 Lukens Anna M Mrs ◎
4446 Bready Frank J
SE 45th av intersects
SE 87th av intersects
8705 Samp Albert E ◎
8736 Bode Henry W ◎
8742 Johnson Wm H ◎
8808 Vacant
8815 Vacant
8819 Agee Leonard C ◎
8820 Bernier Raymond ◎
8840 Vacant
8910 Boivine Wm C
8923 Wellin Wilhelm P ◎
8930 Nichols Robt G ◎
9005 White Jennie Mrs
9022 Coffman Cecil A ◎
9025 Shankles Dee
9116 Fletcher Isaac N ◎
SE 92d av intersects

RUSSELL, N—Fr 2529 N Williams av w
1 Matthieu Drug Co
4 Nielsen Niels L jwlr
5 Carmen Sylva Sweets confrs
7 Johnson Wm C photog
8 Vacant
10 Johnson Gilbert barber
11-19 D C A Drug Stores Inc
D C A Mutual Wholesale
Drug Co Inc
14-16 Murphy's Cafe & Palm
Garden
17 **Hill Apartments**
Apartments:
A Wallace Milford V
B Hill Anna E Mrs
C Williams Lillian G Mrs
D Hendrickson John
E Vacant
F Pidcock Saml F
Street continued
23 Vacant
24-28 Albina Cash Market &
Grocery
27 Long Goon S dry gds
31 Dumont's Lunch
32 Petersen Edw C tlr
34-36 Farmers Dairy Assn
35 Acme Glass & Glazing
Works
Demme Bros Inc paints
37 Pogue Warren R
N Vancouver av intersects
109 Vacant
111 Casey Glenn E
Thompson Albert J
113 Wong Jack
208 Vacant
212 Contracting & Sales Co Inc
220 Beede J F Laboratories
226 Vacant
N Flint av intersects
262 Chong Wong
266-76 Vacant
N Gantenbein av intersects
316 Owl Garage
321 Thomson Fred A
322 Griffin John
325 Vacant
327 Bregenzer Antone
401 Abbott John E
403 Cherry John B
405 Rumell Louis J
407-13 Vacant
414 Shaw Jas
N Commercial av intersects
506 Brill Leah M Mrs
516 Griffin Sedinia Mrs
531 Vacant
535 Landreth Milton J
537-41 Vacant
551 Pedersen Christian A
555 **Dania Hall**
Brotherhood of Locomotive
Engineers Lodge No 758
Brotherhood of Locomotive
Firemen Lodge No 167
Danish Aid Society
N Kerby av intersects
602-08 Vacant
635 Petersen Edw C ◎
637-45 Vacant
N Ross av intersects
656 Newell S H & Co genl contrs
663-67 United States Willow
Furniture Mfg Co
676 Vacant
686 S & S Grocery
N Borthwick av intersects
703 Moyer Lewis dept store
707 Kuromiya Shizu Mrs
lodgings
713 Stenzel Ernest W F ◎
717-27 Vacant
730 Vacant
731-33 Pianus Wm M 2d hd gds
736-38 Vacant
741 Vacant
742 Hirokaka Naruo gro
743 Russell Hotel
Carpenter Lillian A Mrs ◎
745 Stephenson John W barber
747 Vacant
753 Carpenter L A Mrs restr
756 Vacant
764 Russell Street Market gro
and meats
N Albina av intersects
801 Vacant
807 Home Laundry
809 Main Apartments lodgings
Oller Mary F Mrs ◎
813 Vacant
816 Simmons & Heppner drugs
PO Sub Sta No 4
817 Olsen Annie K Mrs ◎
818 Richardson Minnie Mrs
lodgings
819 Vacant
820 Vacant
822 Akagi Kitaro clo presser
826 Peterson John ◎
828 Vacant
836 Hryszko Bros restr
847 Vacant
849 **Albina Apartments**
Kamm Glenn
855 Duman Saml P soft drinks
N Mississippi av intersects
901 Barney's Cut-Rate Grocery
907 Russell Street Restaurant
921 Wilson Ernest F barber
923 Schade Bros plmbrs
927 Popular Restaurant
931 **Home Apartments**

TP	Adjoining	Source
-	✓	R.L. Polk Co., Inc.

RUSSELL ST 1935

933 Gruber Pete cbtmkr
937 Premier Mfg Co truck equip
941-43 Modern Pattern Works Inc
947 **Powell Apartments**
Kari Henry
949 Missoff Chris gro
N Interstate av intersects
1002 Curtis J Chas restr
1033 US System section house
N Larrabee av intersects
1101 Berg & Strang restr
1149 UP System dispatcher's office
ft Albina Dock
ft Kerr Gifford & Co Inc flour mill
ft Edlefsen Fuel Co

RUSSELL, NE—Fr 2529 N Williams av e
2-6 Vacant
11 Bonham Clifford C barber
13 Vacant
17 Carl's Furniture Exchange whse
22 Moyer Lee restr
26 Groves John plmbr
28 Nelson Gustav W real est
30 Vacant
31 Jones Dedrick E
32 Kaatz Ray lodgings
36-38 Vacant
40 Cobain Wm H cbtmkr
42 **Apartments**
1 Pearson Theo J
3 Buchtaw Geo
4 Stauber Frank
5 Yerkes Fred E
Street continued
44 Vacant
45 PFD Eng Co No 8
Truck Co No 5
48-54 Vacant
56 Newman Flora Mrs ◎
61 Cartmill Wm L
Jones Robt
Potapenko Jos
62 Wagenaar Albert J
63 Vacant
66 Bighaus John C auto repr
68 Bighaus John C
70 Vacant
71-73 Vacant
76 Wick Ausper ◎
81 Johnson Emma Mrs ◎
Carpenter Emmett H
82 Rothman Wm
84 Fisher Wm
86 Wackrow Wm
87 Philbin Mfg Co elect equip
88 Rhain Chas
91 Vacant
NE Rodney av intersects
102 Metropolitan Window Shade Co mfrs
106 Rice Richd G
108-20 Vacant
128 **Hibernian Hall**
Ancient Order of Hibernians Div No 1
Ancient Order of Hibernians Ladies' Auxiliary Div No 1
Hibernian Building Assn
201 Blue Jay 2-J Soap Co Inc
201A Vacant
203 Mentzer Theo T
203A Worbs Louisa M Mrs
207 Vacant
212 Schirmer Oliver O
213 Wilke Emilie Mrs
213A Runion Mary E Mrs
217 Vacant
218-28 Vacant
230 Raymond Frank L
236 Picard Belle Mrs
302-08 Albina Gardens beer parlor
316 Vacant
317 Cascade Laundry
318 Cox Emma S Mrs ◎
321-27 East Side Post newspaper
322 Vacant
326 Kyllo Olof cbtmkr
328 Helser Geo S transfer
329 Base & Foth whse
332 Vacant
NE Union av intersects
409 **Earlton Apartments**
420 Ideal Tea Co
425 Williamson Olga E Mrs ◎
Parks Herbert A
426 **Stiles Apartments**
Apartments:
1 Thorp Leonard F
2 Peters Geo E
3 Parker Ray C
5 Niemela Isabelle C
6 Vacant
7 Parker Elmer
8 Wood Clifford
9 Morris Equal
10 Sullivan Frank
Street continued
432 Gee Jennie
437 Davies Fred J
444 Peterson Dora M Mrs
445 Foster Ida Mrs
446 Hobbs Preston
506 Marshall C Wallace
507 Wells Ansel D
511 Schatz Fredk J ◎
512 Miles Robt E ◎
520 Vogel Fred H
522 Buchanan Lloyd P
527 Sauer Louie ◎
528 Gettig Casper J ◎
533 Ehlenberger Karl ◎
534 Hopkins Fred B
541 Vacant
543 Tomlinson Jesse S
545A Wallace Hazel A Mrs
546 Soule Tell
608 Harrington Francis W
609 Nelson Charlotte Mrs ◎
612 Foudray Elbert M
616 Kraft Alice Mrs
626 Vacant
632 Wolf Henry ◎

RUSSETT, N—Fr 7527 N Williams av w
6 Coughlin Wm H
26 Ashfield Wm A ◎
106 Judge Gerald A
115 Stamper John K ◎
116 Vacant
131 Vacant
N Vancouver av, N Commercial av and N Kerby av intersect
625 Romig Frank V ◎
628 Ventura Jos B ◎
634 Vacant
635 Halstenson Sexton O
644 Brown Raymond W ◎
645 Brice Wm H ◎
708 Ramey Chas W
709 Clark Robt M ◎
716 Craigmile Maggie E Mrs ◎
728 Bartlett Lavern R
N Albina av intersects
823 Peasley Roy A ◎
824 Alander Frank A
831 Nelson Malcolm F
840 Berkey Wm H bldg contr
841 Vacant
847 Hartman Frank E ◎
863 Parker Merton C ◎
866 Gill Isaac W
N Mississippi av intersects
925 Caldwell Don D ◎
932 Schroder Wm C ◎
1011 Southard Harry E ◎
1019 MacRae Geo E jr ◎
1022 Davis Howard B
1029 Albrich Herman J ◎
1102 Renner Alvin L ◎
1109 Morgan Theo W ◎
1112 Nissen Jacob L ◎
N Minnesota av intersects
1215 Smith Harry S
1225 Huebner Henry ◎
1235 Drager Wm G ◎
1243 Sperling Geo H ◎
1249 Pixler Wm N
1263 Walker Kenneth R
1269 Miller Frank ◎
N Montana av intersects
1306 Lommasson Willis ◎
1316 Henninger Walter E ◎
1327 Paul Bertram J
1334 Weis Meta Mrs ◎
1404 Vigh Bert ◎
1407 Johnson Edwin L
1414 McPherson Grover C
1415 Dawson John M
N Interstate av intersects
1517 Hagenbucher Walter A ◎
1527 Jeffcott John ◎
1535 Shaw Grant H
1605 Lyon Myrtle L Mrs ◎
1621 Bennett Ora I ◎
1631 Myers Roy M ◎
1639 Bauer Harold W
1705 Conger Homer
1713 Berglund Arth G
N Fenwick av intersects
1811 Montag Ralph T ◎
1834 Daniel Beverley C
1835 Blake John C ◎
1849 Dulin John A ◎
N Denver av intersects
N Elmore av stops
1926 Belt Francis B ◎
N Omaha av intersects
2326 Malvick Fred W
2335 Plouff Wm ◎
2338 Swank Lennaottah Mrs ◎
2345 Negstad Carl B ◎
2346 Dickson Frank J ◎
2354 Weber Harold ◎
2406 Vacant
2407 Hill Robt ◎
2416 Pickett Jos C
2417 Woods Chas N
2426 Morrow Clarence C ◎
2427 Dickie Walter R
2436 Tye Terrall
2444 VanHorne John W
N Delaware av intersects
2504 Messenger Uram H
2525 Vacant
2532 Schleining Geo
2603 Vacant
2629 Fancher Douglas A ◎
2634 Ludwig Leonard M Rev
2643 McLain E Perry ◎
2650 Negstad Lottie Mrs ◎
Chandler Chas E
2657 Weber Wm
N Burrage av intersects
2705 Boston Edw ◎
2706 Morrow Thos ◎
2715 Nelson Nadine L Mrs
2720 Olney John H
2725 Smith Robt A pntr
2730 Petersen Geo W ◎
2801 Morris Amos D ◎
2811 Vacant
2814 Lawler Lillian Mrs ◎
2821 Pawlofske Otto A
2826 Misfeldt Dayton W
2832 Hirsch Chester A
2902 Schriever Sophia Mrs ◎
2903 Groves Ida A Mrs
2910 Cassedy Thos J
2911 Fairfield Hotel
Rhomberg Franceska Mrs ◎
2929 Adkins Denny C gro
N Peninsular av intersects
3107 Vacant
3111 Luther Dewey G ◎
3124 Daniels Elmer C ◎
3134 Leptich Jos
3137 Carrol Geo
N Drummond av intersects
Unopened to N Emerald av
3262 Vacant
3263 Kaster Marie M Mrs ◎
3271 Lewis Minerva Mrs
3276 Kahleis Fritgoff ◎
3301 Francisco Margt Mrs ◎
3315 Leer Oscar J ◎
3373 Fahrenwald Frank
N Gravenstein av intersects
3404 Carswell Harry J ◎
3417 Reed Henry E ◎
3428 Hodgins Almira Mrs ◎
N Wabash av intersects
3523 Stevens Sylvester P ◎
3524 Barsch Reinhold ◎
3535 Stevens Benj H ◎
3601 Losinger Ward W ◎
3616 Johnson Myron
3645 Sherratt Otto A
3714 Weston Wm A ◎

TP	Adjoining	Source
-	✓	R.L. Polk Co., Inc.

RUSSELL ST 1935

ROSS AV, N—Contd
1812 Glover Gilbert E
N Wheeler pl intersects
Unopened to N Page
2312 Vacant
2317 Kanamu Thos M
2322 Harms John ◎
2323 Johnston Bros Garage
auto reprs
2326 Schafer John C
2405 Radzynski John ◎
2408 Reinhardt Fredk W ◎
2415 Neston Wm M
2418 Menary Clarence E
2423 Ferrell Risk L
2426 StGeorge Peter
2427 Lee Harry
2503 StGeorge Geo ◎
2504 Darling Arth L
2506 Helgerson Anna M Mrs
2507 Vacant
2512 David Jos
2518 Visnaw Edw N
2522 McCutcheon Jas M ◎
2526 Patton Ettie Mrs
N Russell intersects

ROSWELL COURT, SW (Council Crest)
2742 Mackenzie Mildred Mrs
2747 Spangler Paul E ◎
2752 McCraken Harry S
2771 Stratton Wm
2783 Embury Winfred
2793 Renshaw F P ◎ tool broker
2799 Mitchell Burna B
SW Montgomery dr intersects

ROTHESAY AV, NW (Blythswood)

ROWLAND AV, SW (Jefferson Street Add)

ROYAL COURT, NE—Fr 3632 NE Flanders n and e
412 Vacant
417 Tschirgi Harry F
424 Row Orilla Mrs ◎
427 Shepard Walter E ◎
434 Stevens John C ◎
439 Kindorf Nellie Mrs ◎
444 Eisenberg Sam ◎
445 Shallenberger Paul H ◎
458 Landis Richd P ◎
NE Glisan intersects
507 Stevens Wilton B
508 Hanson Burchard H
522 Wolf Max ◎
527 Drake Fransetta Mrs ◎
530 Simpson Ira ◎
537 Foster Chas A ◎
544 Harbaugh Arth G ◎
547 Crockatt Ernest L
554 Packouz Max H
559 Vacant
565 Holmes Harlan B
566 Labby Harry A ◎
NE Peerless av intersects
600 Snook Rita M
605 Strong Eliz M ◎
617 Scott Vernon C
631 Reed Ferdinand E ◎
NE Imperial av intersects
637 Johnson Wm ◎ pntr
647 Ebener Harry F ◎
654 Vacant
655 Oakes Adrian M ◎
662 Coykendall Lena Mrs ◎
667 Jones Thos ◎
674 Korlann Walter G
684 Gentner Albert ◎
708 Williams John D ◎
715 Baylis Leonard ◎
718 Klopfenstein Jonas ◎
723 Bruechert Fred ◎
735 Byford Edw C ◎
740 Arvenitas Christ N ◎
747 Traynor Ivan K
752 Hauber Ellen Mrs ◎
755 Larson Dewey B
764 Conrad John C ◎
NE 39th av intersects
3904 Mickelsen Anton ◎
3913 Butler Chas L ◎
3921 Vacant
3924 Heller Paul W ◎
3933 Fliedner Wm L ◎
3934 Bue Peter R ◎
3945 Isom Alfd W
3946 Laurence Alex H ◎
4004 Walrath C Herbert ◎
4005 Smith Bertha A Mrs ◎
4013 Vacant
4014 Sandstrom Alfd ◎
4024 Hanscom Wm E ◎
4025 Mohr Harry J
4034 Howes Murray V ◎
NE 41st av intersects
4104 Ong Harlon F
4124 Hampton Wayne E
4132 Burt John M
4142 Miller Edw A
4154 Hobkirk Fredk P ◎
4204 Bush Cecil A ◎
4214 Gerber Ernest W
4232 Jarman Claude D ◎
4244 Schooler Jos B
NE Fir av, NE 43d av intersect
4323 McKalson Edw ◎
4333 Sooysmith Harold
NE 44th av intersects
4403 Johnson Lewis A ◎
4406 Lee John F ◎
4411 Stratford Ralph B
4414 Neet Ora R ◎
4423 Hall Guy A ◎
4428 McLellan Edgar G
4431 Staub Howard P
4438 Boster Hollie C ◎
4441 Hofacker Edwin P ◎
4448 Simeral Raymond W ◎
4505 Field W Glenn
4515 Carruthers Geo ◎
4520 Schroder Edw F ◎
4601 Vacant
4604 Davis Chas ◎
4614 Bolland Chadwick R ◎

ROYAL ROAD, NW (Regents Heights)

RURAL, SE—Fr 7101 SE 13th av e
1325 Smith Clayton L
1334 Edwards Wm T
SE 14th av intersects
1409 Forker Francis R
1423 Graves Myrtle E Mrs ◎
1426 Beshears John L
1432 Doyle Della Mrs
1435 Hartman Fred W
1504 Geymer Nicholas ◎
1507 Hnizda Mary Mrs
1515 Allen Earl E
SE 16th av intersects
1612 Pickle Forrest B
1624 Galant Ralph ◎
SE Milwaukie av intersects
Unopened to SE 36th av
3605 Jennings David V ◎
3617 Smith John L
3649 Courtney Wm B
3667 Stewart Geo M ◎
3671 Montgomery Lowell C
SE 37th av intersects
3801 Krell Theo ◎
3815 Selle Carl E ◎
3908 Stark Elsie Mrs ◎
4005 Spadafore Carl
4028 Brusco Jas
SE 41st av intersects
4111 Morello Henry H ◎
4115 Medlock Louis C ◎
4124 Lukens Wm C
4151 Wollam Stanley M ◎
SE 42d av intersects
4214 Ericksòn Cecil
4215 Ferrante John
4235 Michel Nicholas J
4404 Lukens Anna M Mrs ◎
4446 Bready Frank J
SE 45th av intersects
SE 87th av intersects
8705 Samp Albert E ◎
8736 Bode Henry W ◎
8742 Johnson Wm H ◎
8808 Vacant
8815 Vacant
8819 Agee Leonard C ◎
8820 Bernier Raymond ◎
8840 Vacant
8910 Boivine Wm C
8923 Wellin Wilhelm P ◎
8930 Nichols Robt G ◎
9005 White Jennie Mrs
9022 Coffman Cecil A ◎
9025 Shankles Dee
9116 Fletcher Isaac N ◎
SE 92d av intersects

RUSSELL, N—Fr 2529 N Williams av w
1 Matthieu Drug Co
4 Nielsen Niels L jwlr
5 Carmen Sylva Sweets confrs
7 Johnson Wm C photog
8 Vacant
10 Johnson Gilbert barber
11-19 D C A Drug Stores Inc
D C A Mutual Wholesale
Drug Co Inc
14-16 Murphy's Cafe & Palm
Garden
17 **Hill Apartments**
Apartments:
A Wallace Milford V
B Hill Anna E Mrs
C Wiliams Lillian G Mrs
D Hendrickson John
E Vacant
F Pidcock Saml F
Street continued
23 Vacant
24-28 Albina Cash Market &
Grocery
27 Long Goon S dry gds
31 Dumont's Lunch
32 Petersen Edw C tlr
34-36 Farmers Dairy Assn
35 Acme Glass & Glazing
Works
Demme Bros Inc paints
37 Pogue Warren R
N Vancouver av intersects
109 Vacant
111 Casey Glenn E
Thompson Albert J
113 Wong Jack
208 Vacant
212 Contracting & Sales Co Inc
220 Beede J F Laboratories
226 Vacant
N Flint av intersects
262 Chong Wong
266-76 Vacant
N Gantenbein av intersects
316 Owl Garage
321 Thomson Fred A
322 Griffin John
325 Vacant
327 Bregenzer Antone
401 Abbott John E
403 Cherry John B
405 Rumell Louis J
407-13 Vacant
414 Shaw Jas
N Commercial av intersects
506 Brill Leah M Mrs
516 Griffin Sedinia Mrs
531 Vacant
535 Landreth Milton J
537-41 Vacant
551 Pedersen Christian A
555 **Dania Hall**
Brotherhood of Locomotive
Engineers Lodge No 758
Brotherhood of Locomotive
Firemen Lodge No 167
Danish Aid Society
N Kerby av intersects
602-08 Vacant
635 Petersen Edw C ◎
637-45 Vacant
N Ross av intersects
656 Newell S H & Co genl contrs
663-67 United States Willow
Furniture Mfg Co
676 Vacant
686 S & S Grocery
N Borthwick av intersects
703 Moyer Lewis dept store
707 Kuromiya Shizu Mrs
lodgings
713 Stenzel Ernest W F ◎
717-27 Vacant
730 Vacant
731-33 Pianus Wm M 2d hd gds
736-38 Vacant
741 Vacant
742 Hirokaka Naruo gro
743 Russell Hotel
Carpenter Lillian A Mrs ◎
745 Stephenson John W barber
747 Vacant
753 Carpenter L A Mrs restr
756 Vacant
764 Russell Street Market gro
and meats
N Albina av intersects
801 Vacant
807 Home Laundry
809 Main Apartments lodgings
Oller Mary F Mrs ◎
813 Vacant
816 Simmons & Heppner drugs
PO Sub Sta No 4
817 Olsen Annie K Mrs ◎
818 Richardson Minnie Mrs
lodgings
819 Vacant
820 Vacant
822 Akagi Kitaro clo presser
826 Peterson John ◎
828 Vacant
836 Hryszko Bros restr
847 Vacant
849 **Albina Apartments**
Kamm Glenn
855 Duman Saml P soft drinks
N Mississippi av intersects
901 Barney's Cut-Rate Grocery
907 Russell Street Restaurant
921 Wilson Ernest F barber
923 Schade Bros plmbrs
927 Popular Restaurant
931 **Home Apartments**

TP	Adjoining	Source
-	✓	R.L. Polk Co., Inc.

RUSSELL ST 1935

933 Gruber Pete cbtmkr
937 Premier Mfg Co truck equip
941-43 Modern Pattern Works Inc
947 **Powell Apartments**
Kari Henry
949 Missoff Chris gro
N Interstate av intersects
1002 Curtis J Chas restr
1033 US System section house
N Larrabee av intersects
1101 Berg & Strang restr
1149 UP System dispatcher's office
ft Albina Dock
ft Kerr Gifford & Co Inc flour mill
ft Edlefsen Fuel Co

RUSSELL, NE—Fr 2529 N Williams av e
2-6 Vacant
11 Bonham Clifford C barber
13 Vacant
17 Carl's Furniture Exchange whse
22 Moyer Lee restr
26 Groves John plmbr
28 Nelson Gustav W real est
30 Vacant
31 Jones Dedrick E
32 Kaatz Ray lodgings
36-38 Vacant
40 Cobain Wm H cbtmkr
42 **Apartments**
1 Pearson Theo J
3 Buchtaw Geo
4 Stauber Frank
5 Yerkes Fred E
Street continued
44 Vacant
45 PFD Eng Co No 8
Truck Co No 5
48-54 Vacant
56 Newman Flora Mrs ◎
61 Cartmill Wm L
Jones Robt
Potapenko Jos
62 Wagenaar Albert J
63 Vacant
66 Bighaus John C auto repr
68 Bighaus John C
70 Vacant
71-73 Vacant
76 Wick Ausper ◎
81 Johnson Emma Mrs ◎
Carpenter Emmett H
82 Rothman Wm
84 Fisher Wm
86 Wackrow Wm
87 Philbin Mfg Co elect equip
88 Rhain Chas
91 Vacant
NE Rodney av intersects
102 Metropolitan Window Shade Co mfrs
106 Rice Richd G
108-20 Vacant
128 **Hibernian Hall**
Ancient Order of Hibernians Div No 1
Ancient Order of Hibernians Ladies' Auxiliary Div No 1
Hibernian Building Assn
201 Blue Jay 2-J Soap Co Inc
201A Vacant
203 Mentzer Theo T
203A Worbs Louisa M Mrs
207 Vacant
212 Schirmer Oliver O
213 Wilke Emilie Mrs
213A Runion Mary E Mrs
217 Vacant
218-28 Vacant
230 Raymond Frank L
236 Picard Belle Mrs
302-08 Albina Gardens beer parlor
316 Vacant
317 Cascade Laundry
318 Cox Emma S Mrs ◎
321-27 East Side Post newspaper
322 Vacant
326 Kyllo Olof cbtmkr
328 Helser Geo S transfer
329 Base & Foth whse
332 Vacant
NE Union av intersects
409 **Earlton Apartments**
420 Ideal Tea Co
425 Williamson Olga E Mrs ◎
Parks Herbert A
426 **Stiles Apartments**
Apartments:
1 Thorp Leonard F
2 Peters Geo E
3 Parker Ray C
5 Niemela Isabelle C
6 Vacant
7 Parker Elmer
8 Wood Clifford
9 Morris Equal
10 Sullivan Frank
Street continued
432 Gee Jennie
437 Davies Fred J
444 Peterson Dora M Mrs
445 Foster Ida Mrs
446 Hobbs Preston
506 Marshall C Wallace
507 Wells Ansel D
511 Schatz Fredk J ◎
512 Miles Robt E ◎
520 Vogel Fred H
522 Buchanan Lloyd P
527 Sauer Louie ◎
528 Gettig Casper J ◎
533 Ehlenberger Karl ◎
534 Hopkins Fred B
541 Vacant
543 Tomlinson Jesse S
545A Wallace Hazel A Mrs
546 Soule Tell
608 Harrington Francis W
609 Nelson Charlotte Mrs ◎
612 Foudray Elbert M
616 Kraft Alice Mrs
626 Vacant
632 Wolf Henry ◎

RUSSETT, N—Fr 7527 N Williams av w
6 Coughlin Wm H
26 Ashfield Wm A ◎
106 Judge Gerald A
115 Stamper John K ◎
116 Vacant
131 Vacant
N Vancouver av, N Commercial av and N Kerby av intersect
625 Romig Frank V ◎
628 Ventura Jos B ◎
634 Vacant
635 Halstenson Sexton O
644 Brown Raymond W ◎
645 Brice Wm H ◎
708 Ramey Chas W
709 Clark Robt M ◎
716 Craigmile Maggie E Mrs ◎
728 Bartlett Lavern R
N Albina av intersects
823 Peasley Roy A ◎
824 Alander Frank A
831 Nelson Malcolm F
840 Berkey Wm H bldg contr
841 Vacant
847 Hartman Frank E ◎
863 Parker Merton C ◎
866 Gill Isaac W
N Mississippi av intersects
925 Caldwell Don D ◎
932 Schroder Wm C ◎
1011 Southard Harry E ◎
1019 MacRae Geo E jr ◎
1022 Davis Howard B
1029 Albrich Herman J ◎
1102 Renner Alvin L ◎
1109 Morgan Theo W ◎
1112 Nissen Jacob L ◎
N Minnesota av intersects
1215 Smith Harry S
1225 Huebner Henry ◎
1235 Drager Wm G ◎
1243 Sperling Geo H ◎
1249 Pixler Wm N
1263 Walker Kenneth R
1269 Miller Frank ◎
N Montana av intersects
1306 Lommasson Willis ◎
1316 Henninger Walter E ◎
1327 Paul Bertram J
1334 Weis Meta Mrs ◎
1404 Vigh Bert ◎
1407 Johnson Edwin L
1414 McPherson Grover C
1415 Dawson John M
N Interstate av intersects
1517 Hagenbucher Walter A ◎
1527 Jeffcott John ◎
1535 Shaw Grant H
1605 Lyon Myrtle L Mrs ◎
1621 Bennett Ora I ◎
1631 Myers Roy M ◎
1639 Bauer Harold W
1705 Conger Homer
1713 Berglund Arth G
N Fenwick av intersects
1811 Montag Ralph T ◎
1834 Daniel Beverley C
1835 Blake John C ◎
1849 Dulin John A ◎
N Denver av intersects
N Elmore av stops
1926 Belt Francis B ◎
N Omaha av intersects
2326 Malvick Fred W
2335 Plouff Wm ◎
2338 Swank Lennaottah Mrs ◎
2345 Negstad Carl B ◎
2346 Dickson Frank J ◎
2354 Weber Harold ◎
2406 Vacant
2407 Hill Robt ◎
2416 Pickett Jos C
2417 Woods Chas N
2426 Morrow Clarence C ◎
2427 Dickie Walter R
2436 Tye Terrall
2444 VanHorne John W
N Delaware av intersects
2504 Messenger Uram H
2525 Vacant
2532 Schleining Geo
2603 Vacant
2629 Fancher Douglas A ◎
2634 Ludwig Leonard M Rev
2643 McLain E Perry ◎
2650 Negstad Lottie Mrs ◎
Chandler Chas E
2657 Weber Wm
N Burrage av intersects
2705 Boston Edw ◎
2706 Morrow Thos ◎
2715 Nelson Nadine L Mrs
2720 Olney John H
2725 Smith Robt A pntr
2730 Petersen Geo W ◎
2801 Morris Amos D ◎
2811 Vacant
2814 Lawler Lillian Mrs ◎
2821 Pawlofske Otto A
2826 Misfeldt Dayton W
2832 Hirsch Chester A
2902 Schriever Sophia Mrs ◎
2903 Groves Ida A Mrs
2910 Cassedy Thos J
2911 Fairfield Hotel
Rhomberg Franceska Mrs ◎
2929 Adkins Denny C gro
N Peninsular av intersects
3107 Vacant
3111 Luther Dewey G ◎
3124 Daniels Elmer C ◎
3134 Leptich Jos
3137 Carrol Geo
N Drummond av intersects
Unopened to N Emerald av
3262 Vacant
3263 Kaster Marie M Mrs ◎
3271 Lewis Minerva Mrs
3276 Kahleis Fritgoff ◎
3301 Francisco Margt Mrs ◎
3315 Leer Oscar J ◎
3373 Fahrenwald Frank
N Gravenstein av intersects
3404 Carswell Harry J ◎
3417 Reed Henry E ◎
3428 Hodgins Almira Mrs ◎
N Wabash av intersects
3523 Stevens Sylvester P ◎
3524 Barsch Reinhold ◎
3535 Stevens Benj H ◎
3601 Losinger Ward W ◎
3616 Johnson Myron
3645 Sherratt Otto A
3714 Weston Wm A ◎

TP	Adjoining	Source
-	✓	R.L. Polk Co., Inc.

RUSSELL ST 1935

ROSS AV, N—Contd
1812 Glover Gilbert E
N Wheeler pl intersects
Unopened to N Page
2312 Vacant
2317 Kanamu Thos M
2322 Harms John ◎
2323 Johnston Bros Garage
auto reprs
2326 Schafer John C
2405 Radzynski John ◎
2408 Reinhardt Fredk W ◎
2415 Neston Wm M
2418 Menary Clarence E
2423 Ferrell Risk L
2426 StGeorge Peter
2427 Lee Harry
2503 StGeorge Geo ◎
2504 Darling Arth L
2506 Helgerson Anna M Mrs
2507 Vacant
2512 David Jos
2518 Visnaw Edw N
2522 McCutcheon Jas M ◎
2526 Patton Ettie Mrs
N Russell intersects

ROSWELL COURT, SW (Council Crest)
2742 Mackenzie Mildred Mrs
2747 Spangler Paul E ◎
2752 McCraken Harry S
2771 Stratton Wm
2783 Embury Winfred
2793 Renshaw F P ◎ tool broker
2799 Mitchell Burna B
SW Montgomery dr intersects

ROTHESAY AV, NW (Blythswood)

ROWLAND AV, SW (Jefferson Street Add)

ROYAL COURT, NE—Fr 3632 NE Flanders n and e
412 Vacant
417 Tschirgi Harry F
424 Row Orilla Mrs ◎
427 Shepard Walter E ◎
434 Stevens John C ◎
439 Kindorf Nellie Mrs ◎
444 Eisenberg Sam ◎
445 Shallenberger Paul H ◎
458 Landis Richd P ◎
NE Glisan intersects
507 Stevens Wilton B
508 Hanson Burchard H
522 Wolf Max ◎
527 Drake Fransetta Mrs ◎
530 Simpson Ira ◎
537 Foster Chas A ◎
544 Harbaugh Arth G ◎
547 Crockatt Ernest L
554 Packouz Max H
559 Vacant
565 Holmes Harlan B
566 Labby Harry A ◎
NE Peerless av intersects
600 Snook Rita M
605 Strong Eliz M ◎
617 Scott Vernon C
631 Reed Ferdinand E ◎
NE Imperial av intersects
637 Johnson Wm ◎ pntr
647 Ebener Harry F ◎
654 Vacant
655 Oakes Adrian M ◎
662 Coykendall Lena Mrs ◎
667 Jones Thos ◎
674 Korlann Walter G
684 Gentner Albert ◎
708 Williams John D ◎
715 Baylis Leonard ◎
718 Klopfenstein Jonas ◎
723 Bruechert Fred ◎
735 Byford Edw C ◎
740 Arvenitas Christ N ◎
747 Traynor Ivan K
752 Hauber Ellen Mrs ◎
755 Larson Dewey B
764 Conrad John C ◎
NE 39th av intersects
3904 Mickelsen Anton ◎
3913 Butler Chas L ◎
3921 Vacant
3924 Heller Paul W ◎
3933 Fliedner Wm L ◎
3934 Bue Peter R ◎
3945 Isom Alfd W
3946 Laurence Alex H ◎
4004 Walrath C Herbert ◎
4005 Smith Bertha A Mrs ◎
4013 Vacant
4014 Sandstrom Alfd ◎
4024 Hanscom Wm E ◎
4025 Mohr Harry J
4034 Howes Murray V ◎
NE 41st av intersects
4104 Ong Harlon F
4124 Hampton Wayne E
4132 Burt John M
4142 Miller Edw A
4154 Hobkirk Fredk P ◎
4204 Bush Cecil A ◎
4214 Gerber Ernest W
4232 Jarman Claude D ◎
4244 Schooler Jos B
NE Fir av, NE 43d av intersect
4323 McKalson Edw ◎
4333 Sooysmith Harold
NE 44th av intersects
4403 Johnson Lewis A ◎
4406 Lee John F ◎
4411 Stratford Ralph B
4414 Neet Ora R ◎
4423 Hall Guy A ◎
4428 McLellan Edgar G
4431 Staub Howard P
4438 Boster Hollie C ◎
4441 Hofacker Edwin P ◎
4448 Simeral Raymond W ◎
4505 Field W Glenn
4515 Carruthers Geo ◎
4520 Schroder Edw F ◎
4601 Vacant
4604 Davis Chas ◎
4614 Bolland Chadwick R ◎

ROYAL ROAD, NW (Regents Heights)

RURAL, SE—Fr 7101 SE 13th av e
1325 Smith Clayton L
1334 Edwards Wm T
SE 14th av intersects
1409 Forker Francis R
1423 Graves Myrtle E Mrs ◎
1426 Beshears John L
1432 Doyle Della Mrs
1435 Hartman Fred W
1504 Geymer Nicholas ◎
1507 Hnizda Mary Mrs
1515 Allen Earl E
SE 16th av intersects
1612 Pickle Forrest B
1624 Galant Ralph ◎
SE Milwaukie av intersects
Unopened to SE 36th av
3605 Jennings David V ◎
3617 Smith John L
3649 Courtney Wm B
3667 Stewart Geo M ◎
3671 Montgomery Lowell C
SE 37th av intersects
3801 Krell Theo ◎
3815 Selle Carl E ◎
3908 Stark Elsie Mrs ◎
4005 Spadafore Carl
4028 Brusco Jas
SE 41st av intersects
4111 Morello Henry H ◎
4115 Medlock Louis C ◎
4124 Lukens Wm C
4151 Wollam Stanley M ◎
SE 42d av intersects
4214 Ericksòn Cecil
4215 Ferrante John
4235 Michel Nicholas J
4404 Lukens Anna M Mrs ◎
4446 Bready Frank J
SE 45th av intersects
SE 87th av intersects
8705 Samp Albert E ◎
8736 Bode Henry W ◎
8742 Johnson Wm H ◎
8808 Vacant
8815 Vacant
8819 Agee Leonard C ◎
8820 Bernier Raymond ◎
8840 Vacant
8910 Boivine Wm C
8923 Wellin Wilhelm P ◎
8930 Nichols Robt G ◎
9005 White Jennie Mrs
9022 Coffman Cecil A ◎
9025 Shankles Dee
9116 Fletcher Isaac N ◎
SE 92d av intersects

RUSSELL, N—Fr 2529 N Williams av w
1 Matthieu Drug Co
4 Nielsen Niels L jwlr
5 Carmen Sylva Sweets confrs
7 Johnson Wm C photog
8 Vacant
10 Johnson Gilbert barber
11-19 D C A Drug Stores Inc
D C A Mutual Wholesale
Drug Co Inc
14-16 Murphy's Cafe & Palm
Garden
17 **Hill Apartments**
Apartments:
A Wallace Milford V
B Hill Anna E Mrs
C Williams Lillian G Mrs
D Hendrickson John
E Vacant
F Pidcock Saml F
Street continued
23 Vacant
24-28 Albina Cash Market &
Grocery
27 Long Goon S dry gds
31 Dumont's Lunch
32 Petersen Edw C tlr
34-36 Farmers Dairy Assn
35 Acme Glass & Glazing
Works
Demme Bros Inc paints
37 Pogue Warren R
N Vancouver av intersects
109 Vacant
111 Casey Glenn E
Thompson Albert J
113 Wong Jack
208 Vacant
212 Contracting & Sales Co Inc
220 Beede J F Laboratories
226 Vacant
N Flint av intersects
262 Chong Wong
266-76 Vacant
N Gantenbein av intersects
316 Owl Garage
321 Thomson Fred A
322 Griffin John
325 Vacant
327 Bregenzer Antone
401 Abbott John E
403 Cherry John B
405 Rumell Louis J
407-13 Vacant
414 Shaw Jas
N Commercial av intersects
506 Brill Leah M Mrs
516 Griffin Sedinia Mrs
531 Vacant
535 Landreth Milton J
537-41 Vacant
551 Pedersen Christian A
555 **Dania Hall**
Brotherhood of Locomotive
Engineers Lodge No 758
Brotherhood of Locomotive
Firemen Lodge No 167
Danish Aid Society
N Kerby av intersects
602-08 Vacant
635 Petersen Edw C ◎
637-45 Vacant
N Ross av intersects
656 Newell S H & Co genl contrs
663-67 United States Willow
Furniture Mfg Co
676 Vacant
686 S & S Grocery
N Borthwick av intersects
703 Moyer Lewis dept store
707 Kuromiya Shizu Mrs
lodgings
713 Stenzel Ernest W F ◎
717-27 Vacant
730 Vacant
731-33 Pianus Wm M 2d hd gds
736-38 Vacant
741 Vacant
742 Hirokaka Naruo gro
743 Russell Hotel
Carpenter Lillian A Mrs ◎
745 Stephenson John W barber
747 Vacant
753 Carpenter L A Mrs restr
756 Vacant
764 Russell Street Market gro
and meats
N Albina av intersects
801 Vacant
807 Home Laundry
809 Main Apartments lodgings
Oller Mary F Mrs ◎
813 Vacant
816 Simmons & Heppner drugs
PO Sub Sta No 4
817 Olsen Annie K Mrs ◎
818 Richardson Minnie Mrs
lodgings
819 Vacant
820 Vacant
822 Akagi Kitaro clo presser
826 Peterson John ◎
828 Vacant
836 Hryszko Bros restr
847 Vacant
849 **Albina Apartments**
Kamm Glenn
855 Duman Saml P soft drinks
N Mississippi av intersects
901 Barney's Cut-Rate Grocery
907 Russell Street Restaurant
921 Wilson Ernest F barber
923 Schade Bros plmbrs
927 Popular Restaurant
931 **Home Apartments**

TP	Adjoining	Source
-	✓	R.L. Polk Co., Inc.

RUSSELL ST 1935

933 Gruber Pete cbtmkr
937 Premier Mfg Co truck equip
941-43 Modern Pattern Works Inc
947 **Powell Apartments**
Kari Henry
949 Missoff Chris gro
N Interstate av intersects
1002 Curtis J Chas restr
1033 US System section house
N Larrabee av intersects
1101 Berg & Strang restr
1149 UP System dispatcher's office
ft Albina Dock
ft Kerr Gifford & Co Inc flour mill
ft Edlefsen Fuel Co

RUSSELL, NE—Fr 2529 N Williams av e
2-6 Vacant
11 Bonham Clifford C barber
13 Vacant
17 Carl's Furniture Exchange whse
22 Moyer Lee restr
26 Groves John plmbr
28 Nelson Gustav W real est
30 Vacant
31 Jones Dedrick E
32 Kaatz Ray lodgings
36-38 Vacant
40 Cobain Wm H cbtmkr
42 **Apartments**
1 Pearson Theo J
3 Buchtaw Geo
4 Stauber Frank
5 Yerkes Fred E
Street continued
44 Vacant
45 PFD Eng Co No 8
Truck Co No 5
48-54 Vacant
56 Newman Flora Mrs ◎
61 Cartmill Wm L
Jones Robt
Potapenko Jos
62 Wagenaar Albert J
63 Vacant
66 Bighaus John C auto repr
68 Bighaus John C
70 Vacant
71-73 Vacant
76 Wick Ausper ◎
81 Johnson Emma Mrs ◎
Carpenter Emmett H
82 Rothman Wm
84 Fisher Wm
86 Wackrow Wm
87 Philbin Mfg Co elect equip
88 Rhain Chas
91 Vacant
NE Rodney av intersects
102 Metropolitan Window Shade Co mfrs
106 Rice Richd G
108-20 Vacant
128 **Hibernian Hall**
Ancient Order of Hibernians Div No 1
Ancient Order of Hibernians Ladies' Auxiliary Div No 1
Hibernian Building Assn
201 Blue Jay 2-J Soap Co Inc
201A Vacant
203 Mentzer Theo T
203A Worbs Louisa M Mrs
207 Vacant
212 Schirmer Oliver O
213 Wilke Emilie Mrs
213A Runion Mary E Mrs
217 Vacant
218-28 Vacant
230 Raymond Frank L
236 Picard Belle Mrs
302-08 Albina Gardens beer parlor
316 Vacant
317 Cascade Laundry
318 Cox Emma S Mrs ◎
321-27 East Side Post newspaper
322 Vacant
326 Kyllo Olof cbtmkr
328 Helser Geo S transfer
329 Base & Foth whse
332 Vacant
NE Union av intersects
409 **Earlton Apartments**
420 Ideal Tea Co
425 Williamson Olga E Mrs ◎
Parks Herbert A
426 **Stiles Apartments**
Apartments:
1 Thorp Leonard F
2 Peters Geo E
3 Parker Ray C
5 Niemela Isabelle C
6 Vacant
7 Parker Elmer
8 Wood Clifford
9 Morris Equal
10 Sullivan Frank
Street continued
432 Gee Jennie
437 Davies Fred J
444 Peterson Dora M Mrs
445 Foster Ida Mrs
446 Hobbs Preston
506 Marshall C Wallace
507 Wells Ansel D
511 Schatz Fredk J ◎
512 Miles Robt E ◎
520 Vogel Fred H
522 Buchanan Lloyd P
527 Sauer Louie ◎
528 Gettig Casper J ◎
533 Ehlenberger Karl ◎
534 Hopkins Fred B
541 Vacant
543 Tomlinson Jesse S
545A Wallace Hazel A Mrs
546 Soule Tell
608 Harrington Francis W
609 Nelson Charlotte Mrs ◎
612 Foudray Elbert M
616 Kraft Alice Mrs
626 Vacant
632 Wolf Henry ◎

RUSSETT, N—Fr 7527 N Williams av w
6 Coughlin Wm H
26 Ashfield Wm A ◎
106 Judge Gerald A
115 Stamper John K ◎
116 Vacant
131 Vacant
N Vancouver av, N Commercial av and N Kerby av intersect
625 Romig Frank V ◎
628 Ventura Jos B ◎
634 Vacant
635 Halstenson Sexton O
644 Brown Raymond W ◎
645 Brice Wm H ◎
708 Ramey Chas W
709 Clark Robt M ◎
716 Craigmile Maggie E Mrs ◎
728 Bartlett Lavern R
N Albina av intersects
823 Peasley Roy A ◎
824 Alander Frank A
831 Nelson Malcolm F
840 Berkey Wm H bldg contr
841 Vacant
847 Hartman Frank E ◎
863 Parker Merton C ◎
866 Gill Isaac W
N Mississippi av intersects
925 Caldwell Don D ◎
932 Schroder Wm C ◎
1011 Southard Harry E ◎
1019 MacRae Geo E jr ◎
1022 Davis Howard B
1029 Albrich Herman J ◎
1102 Renner Alvin L ◎
1109 Morgan Theo W ◎
1112 Nissen Jacob L ◎
N Minnesota av intersects
1215 Smith Harry S
1225 Huebner Henry ◎
1235 Drager Wm G ◎
1243 Sperling Geo H ◎
1249 Pixler Wm N
1263 Walker Kenneth R
1269 Miller Frank ◎
N Montana av intersects
1306 Lommasson Willis ◎
1316 Henninger Walter E ◎
1327 Paul Bertram J
1334 Weis Meta Mrs ◎
1404 Vigh Bert ◎
1407 Johnson Edwin L
1414 McPherson Grover C
1415 Dawson John M
N Interstate av intersects
1517 Hagenbucher Walter A ◎
1527 Jeffcott John ◎
1535 Shaw Grant H
1605 Lyon Myrtle L Mrs ◎
1621 Bennett Ora I ◎
1631 Myers Roy M ◎
1639 Bauer Harold W
1705 Conger Homer
1713 Berglund Arth G
N Fenwick av intersects
1811 Montag Ralph T ◎
1834 Daniel Beverley C
1835 Blake John C ◎
1849 Dulin John A ◎
N Denver av intersects
N Elmore av stops
1926 Belt Francis B ◎
N Omaha av intersects
2326 Malvick Fred W
2335 Plouff Wm ◎
2338 Swank Lennaottah Mrs ◎
2345 Negstad Carl B ◎
2346 Dickson Frank J ◎
2354 Weber Harold ◎
2406 Vacant
2407 Hill Robt ◎
2416 Pickett Jos C
2417 Woods Chas N
2426 Morrow Clarence C ◎
2427 Dickie Walter R
2436 Tye Terrall
2444 VanHorne John W
N Delaware av intersects
2504 Messenger Uram H
2525 Vacant
2532 Schleining Geo
2603 Vacant
2629 Fancher Douglas A ◎
2634 Ludwig Leonard M Rev
2643 McLain E Perry ◎
2650 Negstad Lottie Mrs ◎
Chandler Chas E
2657 Weber Wm
N Burrage av intersects
2705 Boston Edw ◎
2706 Morrow Thos ◎
2715 Nelson Nadine L Mrs
2720 Olney John H
2725 Smith Robt A pntr
2730 Petersen Geo W ◎
2801 Morris Amos D ◎
2811 Vacant
2814 Lawler Lillian Mrs ◎
2821 Pawlofske Otto A
2826 Misfeldt Dayton W
2832 Hirsch Chester A
2902 Schriever Sophia Mrs ◎
2903 Groves Ida A Mrs
2910 Cassedy Thos J
2911 Fairfield Hotel
Rhomberg Franceska Mrs ◎
2929 Adkins Denny C gro
N Peninsular av intersects
3107 Vacant
3111 Luther Dewey G ◎
3124 Daniels Elmer C ◎
3134 Leptich Jos
3137 Carrol Geo
N Drummond av intersects
Unopened to N Emerald av
3262 Vacant
3263 Kaster Marie M Mrs ◎
3271 Lewis Minerva Mrs
3276 Kahleis Fritgoff ◎
3301 Francisco Margt Mrs ◎
3315 Leer Oscar J ◎
3373 Fahrenwald Frank
N Gravenstein av intersects
3404 Carswell Harry J ◎
3417 Reed Henry E ◎
3428 Hodgins Almira Mrs ◎
N Wabash av intersects
3523 Stevens Sylvester P ◎
3524 Barsch Reinhold ◎
3535 Stevens Benj H ◎
3601 Losinger Ward W ◎
3616 Johnson Myron
3645 Sherratt Otto A
3714 Weston Wm A ◎

TP	Adjoining	Source
-	✓	R.L. Polk Co., Inc.

RUSSELL ST 1935

ROSS AV, N—Contd
1812 Glover Gilbert E
N Wheeler pl intersects
Unopened to N Page
2312 Vacant
2317 Kanamu Thos M
2322 Harms John ◎
2323 Johnston Bros Garage
auto reprs
2326 Schafer John C
2405 Radzynski John ◎
2408 Reinhardt Fredk W ◎
2415 Neston Wm M
2418 Menary Clarence E
2423 Ferrell Risk L
2426 StGeorge Peter
2427 Lee Harry
2503 StGeorge Geo ◎
2504 Darling Arth L
2506 Helgerson Anna M Mrs
2507 Vacant
2512 David Jos
2518 Visnaw Edw N
2522 McCutcheon Jas M ◎
2526 Patton Ettie Mrs
N Russell intersects

ROSWELL COURT, SW (Council Crest)
2742 Mackenzie Mildred Mrs
2747 Spangler Paul E ◎
2752 McCraken Harry S
2771 Stratton Wm
2783 Embury Winfred
2793 Renshaw F P ◎ tool broker
2799 Mitchell Burna B
SW Montgomery dr intersects

ROTHESAY AV, NW (Blythswood)

ROWLAND AV, SW (Jefferson Street Add)

ROYAL COURT, NE—Fr 3632 NE Flanders n and e
412 Vacant
417 Tschirgi Harry F
424 Row Orilla Mrs ◎
427 Shepard Walter E ◎
434 Stevens John C ◎
439 Kindorf Nellie Mrs ◎
444 Eisenberg Sam ◎
445 Shallenberger Paul H ◎
458 Landis Richd P ◎
NE Glisan intersects
507 Stevens Wilton B
508 Hanson Burchard H
522 Wolf Max ◎
527 Drake Fransetta Mrs ◎
530 Simpson Ira ◎
537 Foster Chas A ◎
544 Harbaugh Arth G ◎
547 Crockatt Ernest L
554 Packouz Max H
559 Vacant
565 Holmes Harlan B
566 Labby Harry A ◎
NE Peerless av intersects
600 Snook Rita M
605 Strong Eliz M ◎
617 Scott Vernon C
631 Reed Ferdinand E ◎
NE Imperial av intersects
637 Johnson Wm ◎ pntr
647 Ebener Harry F ◎
654 Vacant
655 Oakes Adrian M ◎
662 Coykendall Lena Mrs ◎
667 Jones Thos ◎
674 Korlann Walter G
684 Gentner Albert ◎
708 Williams John D ◎
715 Baylis Leonard ◎
718 Klopfenstein Jonas ◎
723 Bruechert Fred ◎
735 Byford Edw C ◎
740 Arvenitas Christ N ◎
747 Traynor Ivan K
752 Hauber Ellen Mrs ◎
755 Larson Dewey B
764 Conrad John C ◎
NE 39th av intersects
3904 Mickelsen Anton ◎
3913 Butler Chas L ◎
3921 Vacant
3924 Heller Paul W ◎
3933 Fliedner Wm L ◎
3934 Bue Peter R ◎
3945 Isom Alfd W
3946 Laurence Alex H ◎
4004 Walrath C Herbert ◎
4005 Smith Bertha A Mrs ◎
4013 Vacant
4014 Sandstrom Alfd ◎
4024 Hanscom Wm E ◎
4025 Mohr Harry J
4034 Howes Murray V ◎
NE 41st av intersects
4104 Ong Harlon F
4124 Hampton Wayne E
4132 Burt John M
4142 Miller Edw A
4154 Hobkirk Fredk P ◎
4204 Bush Cecil A ◎
4214 Gerber Ernest W
4232 Jarman Claude D ◎
4244 Schooler Jos B
NE Fir av, NE 43d av intersect
4323 McKalson Edw ◎
4333 Sooysmith Harold
NE 44th av intersects
4403 Johnson Lewis A ◎
4406 Lee John F ◎
4411 Stratford Ralph B
4414 Neet Ora R ◎
4423 Hall Guy A ◎
4428 McLellan Edgar G
4431 Staub Howard P
4438 Boster Hollie C ◎
4441 Hofacker Edwin P ◎
4448 Simeral Raymond W ◎
4505 Field W Glenn
4515 Carruthers Geo ◎
4520 Schroder Edw F ◎
4601 Vacant
4604 Davis Chas ◎
4614 Bolland Chadwick R ◎

ROYAL ROAD, NW (Regents Heights)

RURAL, SE—Fr 7101 SE 13th av e
1325 Smith Clayton L
1334 Edwards Wm T
SE 14th av intersects
1409 Forker Francis R
1423 Graves Myrtle E Mrs ◎
1426 Beshears John L
1432 Doyle Della Mrs
1435 Hartman Fred W
1504 Geymer Nicholas ◎
1507 Hnizda Mary Mrs
1515 Allen Earl E
SE 16th av intersects
1612 Pickle Forrest B
1624 Galant Ralph ◎
SE Milwaukie av intersects
Unopened to SE 36th av
3605 Jennings David V ◎
3617 Smith John L
3649 Courtney Wm B
3667 Stewart Geo M ◎
3671 Montgomery Lowell C
SE 37th av intersects
3801 Krell Theo ◎
3815 Selle Carl E ◎
3908 Stark Elsie Mrs ◎
4005 Spadafore Carl
4028 Brusco Jas
SE 41st av intersects
4111 Morello Henry H ◎
4115 Medlock Louis C ◎
4124 Lukens Wm C
4151 Wollam Stanley M ◎
SE 42d av intersects
4214 Ericksòn Cecil
4215 Ferrante John
4235 Michel Nicholas J
4404 Lukens Anna M Mrs ◎
4446 Bready Frank J
SE 45th av intersects
SE 87th av intersects
8705 Samp Albert E ◎
8736 Bode Henry W ◎
8742 Johnson Wm H ◎
8808 Vacant
8815 Vacant
8819 Agee Leonard C ◎
8820 Bernier Raymond ◎
8840 Vacant
8910 Boivine Wm C
8923 Wellin Wilhelm P ◎
8930 Nichols Robt G ◎
9005 White Jennie Mrs
9022 Coffman Cecil A ◎
9025 Shankles Dee
9116 Fletcher Isaac N ◎
SE 92d av intersects

RUSSELL, N—Fr 2529 N Williams av w
1 Matthieu Drug Co
4 Nielsen Niels L jwlr
5 Carmen Sylva Sweets confrs
7 Johnson Wm C photog
8 Vacant
10 Johnson Gilbert barber
11-19 D C A Drug Stores Inc
D C A Mutual Wholesale
Drug Co Inc
14-16 Murphy's Cafe & Palm
Garden
17 **Hill Apartments**
Apartments:
A Wallace Milford V
B Hill Anna E Mrs
C Wiliams Lillian G Mrs
D Hendrickson John
E Vacant
F Pidcock Saml F
Street continued
23 Vacant
24-28 Albina Cash Market &
Grocery
27 Long Goon S dry gds
31 Dumont's Lunch
32 Petersen Edw C tlr
34-36 Farmers Dairy Assn
35 Acme Glass & Glazing
Works
Demme Bros Inc paints
37 Pogue Warren R
N Vancouver av intersects
109 Vacant
111 Casey Glenn E
Thompson Albert J
113 Wong Jack
208 Vacant
212 Contracting & Sales Co Inc
220 Beede J F Laboratories
226 Vacant
N Flint av intersects
262 Chong Wong
266-76 Vacant
N Gantenbein av intersects
316 Owl Garage
321 Thomson Fred A
322 Griffin John
325 Vacant
327 Bregenzer Antone
401 Abbott John E
403 Cherry John B
405 Rumell Louis J
407-13 Vacant
414 Shaw Jas
N Commercial av intersects
506 Brill Leah M Mrs
516 Griffin Sedinia Mrs
531 Vacant
535 Landreth Milton J
537-41 Vacant
551 Pedersen Christian A
555 **Dania Hall**
Brotherhood of Locomotive
Engineers Lodge No 758
Brotherhood of Locomotive
Firemen Lodge No 167
Danish Aid Society
N Kerby av intersects
602-08 Vacant
635 Petersen Edw C ◎
637-45 Vacant
N Ross av intersects
656 Newell S H & Co genl contrs
663-67 United States Willow
Furniture Mfg Co
676 Vacant
686 S & S Grocery
N Borthwick av intersects
703 Moyer Lewis dept store
707 Kuromiya Shizu Mrs
lodgings
713 Stenzel Ernest W F ◎
717-27 Vacant
730 Vacant
731-33 Pianus Wm M 2d hd gds
736-38 Vacant
741 Vacant
742 Hirokaka Naruo gro
743 Russell Hotel
Carpenter Lillian A Mrs ◎
745 Stephenson John W barber
747 Vacant
753 Carpenter L A Mrs restr
756 Vacant
764 Russell Street Market gro
and meats
N Albina av intersects
801 Vacant
807 Home Laundry
809 Main Apartments lodgings
Oller Mary F Mrs ◎
813 Vacant
816 Simmons & Heppner drugs
PO Sub Sta No 4
817 Olsen Annie K Mrs ◎
818 Richardson Minnie Mrs
lodgings
819 Vacant
820 Vacant
822 Akagi Kitaro clo presser
826 Peterson John ◎
828 Vacant
836 Hryszko Bros restr
847 Vacant
849 **Albina Apartments**
Kamm Glenn
855 Duman Saml P soft drinks
N Mississippi av intersects
901 Barney's Cut-Rate Grocery
907 Russell Street Restaurant
921 Wilson Ernest F barber
923 Schade Bros plmbrs
927 Popular Restaurant
931 **Home Apartments**

TP	Adjoining	Source
-	✓	R.L. Polk Co., Inc.

RUSSELL ST 1935

933 Gruber Pete cbtmkr
937 Premier Mfg Co truck equip
941-43 Modern Pattern Works Inc
947 **Powell Apartments**
Kari Henry
949 Missoff Chris gro
N Interstate av intersects
1002 Curtis J Chas restr
1033 US System section house
N Larrabee av intersects
1101 Berg & Strang restr
1149 UP System dispatcher's office
ft Albina Dock
ft Kerr Gifford & Co Inc flour mill
ft Edlefsen Fuel Co

RUSSELL, NE—Fr 2529 N Williams av e
2-6 Vacant
11 Bonham Clifford C barber
13 Vacant
17 Carl's Furniture Exchange whse
22 Moyer Lee restr
26 Groves John plmbr
28 Nelson Gustav W real est
30 Vacant
31 Jones Dedrick E
32 Kaatz Ray lodgings
36-38 Vacant
40 Cobain Wm H cbtmkr
42 **Apartments**
1 Pearson Theo J
3 Buchtaw Geo
4 Stauber Frank
5 Yerkes Fred E
Street continued
44 Vacant
45 PFD Eng Co No 8
Truck Co No 5
48-54 Vacant
56 Newman Flora Mrs ◎
61 Cartmill Wm L
Jones Robt
Potapenko Jos
62 Wagenaar Albert J
63 Vacant
66 Bighaus John C auto repr
68 Bighaus John C
70 Vacant
71-73 Vacant
76 Wick Ausper ◎
81 Johnson Emma Mrs ◎
Carpenter Emmett H
82 Rothman Wm
84 Fisher Wm
86 Wackrow Wm
87 Philbin Mfg Co elect equip
88 Rhain Chas
91 Vacant
NE Rodney av intersects
102 Metropolitan Window Shade Co mfrs
106 Rice Richd G
108-20 Vacant
128 **Hibernian Hall**
Ancient Order of Hibernians Div No 1
Ancient Order of Hibernians Ladies' Auxiliary Div No 1
Hibernian Building Assn
201 Blue Jay 2-J Soap Co Inc
201A Vacant
203 Mentzer Theo T
203A Worbs Louisa M Mrs
207 Vacant
212 Schirmer Oliver O
213 Wilke Emilie Mrs
213A Runion Mary E Mrs
217 Vacant
218-28 Vacant
230 Raymond Frank L
236 Picard Belle Mrs
302-08 Albina Gardens beer parlor
316 Vacant
317 Cascade Laundry
318 Cox Emma S Mrs ◎
321-27 East Side Post newspaper
322 Vacant
326 Kyllo Olof cbtmkr
328 Helser Geo S transfer
329 Base & Foth whse
332 Vacant
NE Union av intersects
409 **Earlton Apartments**
420 Ideal Tea Co
425 Williamson Olga E Mrs ◎
Parks Herbert A
426 **Stiles Apartments**
Apartments:
1 Thorp Leonard F
2 Peters Geo E
3 Parker Ray C
5 Niemela Isabelle C
6 Vacant
7 Parker Elmer
8 Wood Clifford
9 Morris Equal
10 Sullivan Frank
Street continued
432 Gee Jennie
437 Davies Fred J
444 Peterson Dora M Mrs
445 Foster Ida Mrs
446 Hobbs Preston
506 Marshall C Wallace
507 Wells Ansel D
511 Schatz Fredk J ◎
512 Miles Robt E ◎
520 Vogel Fred H
522 Buchanan Lloyd P
527 Sauer Louie ◎
528 Gettig Casper J ◎
533 Ehlenberger Karl ◎
534 Hopkins Fred B
541 Vacant
543 Tomlinson Jesse S
545A Wallace Hazel A Mrs
546 Soule Tell
608 Harrington Francis W
609 Nelson Charlotte Mrs ◎
612 Foudray Elbert M
616 Kraft Alice Mrs
626 Vacant
632 Wolf Henry ◎

RUSSETT, N—Fr 7527 N Williams av w
6 Coughlin Wm H
26 Ashfield Wm A ◎
106 Judge Gerald A
115 Stamper John K ◎
116 Vacant
131 Vacant
N Vancouver av, N Commercial av and N Kerby av intersect
625 Romig Frank V ◎
628 Ventura Jos B ◎
634 Vacant
635 Halstenson Sexton O
644 Brown Raymond W ◎
645 Brice Wm H ◎
708 Ramey Chas W
709 Clark Robt M ◎
716 Craigmile Maggie E Mrs ◎
728 Bartlett Lavern R
N Albina av intersects
823 Peasley Roy A ◎
824 Alander Frank A
831 Nelson Malcolm F
840 Berkey Wm H bldg contr
841 Vacant
847 Hartman Frank E ◎
863 Parker Merton C ◎
866 Gill Isaac W
N Mississippi av intersects
925 Caldwell Don D ◎
932 Schroder Wm C ◎
1011 Southard Harry E ◎
1019 MacRae Geo E jr ◎
1022 Davis Howard B
1029 Albrich Herman J ◎
1102 Renner Alvin L ◎
1109 Morgan Theo W ◎
1112 Nissen Jacob L ◎
N Minnesota av intersects
1215 Smith Harry S
1225 Huebner Henry ◎
1235 Drager Wm G ◎
1243 Sperling Geo H ◎
1249 Pixler Wm N
1263 Walker Kenneth R
1269 Miller Frank ◎
N Montana av intersects
1306 Lommasson Willis ◎
1316 Henninger Walter E ◎
1327 Paul Bertram J
1334 Weis Meta Mrs ◎
1404 Vigh Bert ◎
1407 Johnson Edwin L
1414 McPherson Grover C
1415 Dawson John M
N Interstate av intersects
1517 Hagenbucher Walter A ◎
1527 Jeffcott John ◎
1535 Shaw Grant H
1605 Lyon Myrtle L Mrs ◎
1621 Bennett Ora I ◎
1631 Myers Roy M ◎
1639 Bauer Harold W
1705 Conger Homer
1713 Berglund Arth G
N Fenwick av intersects
1811 Montag Ralph T ◎
1834 Daniel Beverley C
1835 Blake John C ◎
1849 Dulin John A ◎
N Denver av intersects
N Elmore av stops
1926 Belt Francis B ◎
N Omaha av intersects
2326 Malvick Fred W
2335 Plouff Wm ◎
2338 Swank Lennaottah Mrs ◎
2345 Negstad Carl B ◎
2346 Dickson Frank J ◎
2354 Weber Harold ◎
2406 Vacant
2407 Hill Robt ◎
2416 Pickett Jos C
2417 Woods Chas N
2426 Morrow Clarence C ◎
2427 Dickie Walter R
2436 Tye Terrall
2444 VanHorne John W
N Delaware av intersects
2504 Messenger Uram H
2525 Vacant
2532 Schleining Geo
2603 Vacant
2629 Fancher Douglas A ◎
2634 Ludwig Leonard M Rev
2643 McLain E Perry ◎
2650 Negstad Lottie Mrs ◎
Chandler Chas E
2657 Weber Wm
N Burrage av intersects
2705 Boston Edw ◎
2706 Morrow Thos ◎
2715 Nelson Nadine L Mrs
2720 Olney John H
2725 Smith Robt A pntr
2730 Petersen Geo W ◎
2801 Morris Amos D ◎
2811 Vacant
2814 Lawler Lillian Mrs ◎
2821 Pawlofske Otto A
2826 Misfeldt Dayton W
2832 Hirsch Chester A
2902 Schriever Sophia Mrs ◎
2903 Groves Ida A Mrs
2910 Cassedy Thos J
2911 Fairfield Hotel
Rhomberg Franceska Mrs ◎
2929 Adkins Denny C gro
N Peninsular av intersects
3107 Vacant
3111 Luther Dewey G ◎
3124 Daniels Elmer C ◎
3134 Leptich Jos
3137 Carrol Geo
N Drummond av intersects
Unopened to N Emerald av
3262 Vacant
3263 Kaster Marie M Mrs ◎
3271 Lewis Minerva Mrs
3276 Kahleis Fritgoff ◎
3301 Francisco Margt Mrs ◎
3315 Leer Oscar J ◎
3373 Fahrenwald Frank
N Gravenstein av intersects
3404 Carswell Harry J ◎
3417 Reed Henry E ◎
3428 Hodgins Almira Mrs ◎
N Wabash av intersects
3523 Stevens Sylvester P ◎
3524 Barsch Reinhold ◎
3535 Stevens Benj H ◎
3601 Losinger Ward W ◎
3616 Johnson Myron
3645 Sherratt Otto A
3714 Weston Wm A ◎

TP	Adjoining	Source
-	✓	R.L. Polk Co., Inc.

RUSSELL ST 1935

ROSS AV, N—Contd
1812 Glover Gilbert E
N Wheeler pl intersects
Unopened to N Page
2312 Vacant
2317 Kanamu Thos M
2322 Harms John ◎
2323 Johnston Bros Garage
auto reprs
2326 Schafer John C
2405 Radzynski John ◎
2408 Reinhardt Fredk W ◎
2415 Neston Wm M
2418 Menary Clarence E
2423 Ferrell Risk L
2426 StGeorge Peter
2427 Lee Harry
2503 StGeorge Geo ◎
2504 Darling Arth L
2506 Helgerson Anna M Mrs
2507 Vacant
2512 David Jos
2518 Visnaw Edw N
2522 McCutcheon Jas M ◎
2526 Patton Ettie Mrs
N Russell intersects

ROSWELL COURT, SW (Council Crest)
2742 Mackenzie Mildred Mrs
2747 Spangler Paul E ◎
2752 McCraken Harry S
2771 Stratton Wm
2783 Embury Winfred
2793 Renshaw F P ◎ tool broker
2799 Mitchell Burna B
SW Montgomery dr intersects

ROTHESAY AV, NW (Blythswood)

ROWLAND AV, SW (Jefferson Street Add)

ROYAL COURT, NE—Fr 3632 NE Flanders n and e
412 Vacant
417 Tschirgi Harry F
424 Row Orilla Mrs ◎
427 Shepard Walter E ◎
434 Stevens John C ◎
439 Kindorf Nellie Mrs ◎
444 Eisenberg Sam ◎
445 Shallenberger Paul H ◎
458 Landis Richd P ◎
NE Glisan intersects
507 Stevens Wilton B
508 Hanson Burchard H
522 Wolf Max ◎
527 Drake Fransetta Mrs ◎
530 Simpson Ira ◎
537 Foster Chas A ◎
544 Harbaugh Arth G ◎
547 Crockatt Ernest L
554 Packouz Max H
559 Vacant
565 Holmes Harlan B
566 Labby Harry A ◎
NE Peerless av intersects
600 Snook Rita M
605 Strong Eliz M ◎
617 Scott Vernon C
631 Reed Ferdinand E ◎
NE Imperial av intersects
637 Johnson Wm ◎ pntr
647 Ebener Harry F ◎
654 Vacant
655 Oakes Adrian M ◎
662 Coykendall Lena Mrs ◎
667 Jones Thos ◎
674 Korlann Walter G
684 Gentner Albert ◎
708 Williams John D ◎
715 Baylis Leonard ◎
718 Klopfenstein Jonas ◎
723 Bruechert Fred ◎
735 Byford Edw C ◎
740 Arvenitas Christ N ◎
747 Traynor Ivan K
752 Hauber Ellen Mrs ◎
755 Larson Dewey B
764 Conrad John C ◎
NE 39th av intersects
3904 Mickelsen Anton ◎
3913 Butler Chas L ◎
3921 Vacant
3924 Heller Paul W ◎
3933 Fliedner Wm L ◎
3934 Bue Peter R ◎
3945 Isom Alfd W
3946 Laurence Alex H ◎
4004 Walrath C Herbert ◎
4005 Smith Bertha A Mrs ◎
4013 Vacant
4014 Sandstrom Alfd ◎
4024 Hanscom Wm E ◎
4025 Mohr Harry J
4034 Howes Murray V ◎
NE 41st av intersects
4104 Ong Harlon F
4124 Hampton Wayne E
4132 Burt John M
4142 Miller Edw A
4154 Hobkirk Fredk P ◎
4204 Bush Cecil A ◎
4214 Gerber Ernest W
4232 Jarman Claude D ◎
4244 Schooler Jos B
NE Fir av, NE 43d av intersect
4323 McKalson Edw ◎
4333 Sooysmith Harold
NE 44th av intersects
4403 Johnson Lewis A ◎
4406 Lee John F ◎
4411 Stratford Ralph B
4414 Neet Ora R ◎
4423 Hall Guy A ◎
4428 McLellan Edgar G
4431 Staub Howard P
4438 Boster Hollie C ◎
4441 Hofacker Edwin P ◎
4448 Simeral Raymond W ◎
4505 Field W Glenn
4515 Carruthers Geo ◎
4520 Schroder Edw F ◎
4601 Vacant
4604 Davis Chas ◎
4614 Bolland Chadwick R ◎

ROYAL ROAD, NW (Regents Heights)

RURAL, SE—Fr 7101 SE 13th av e
1325 Smith Clayton L
1334 Edwards Wm T
SE 14th av intersects
1409 Forker Francis R
1423 Graves Myrtle E Mrs ◎
1426 Beshears John L
1432 Doyle Della Mrs
1435 Hartman Fred W
1504 Geymer Nicholas ◎
1507 Hnizda Mary Mrs
1515 Allen Earl E
SE 16th av intersects
1612 Pickle Forrest B
1624 Galant Ralph ◎
SE Milwaukie av intersects
Unopened to SE 36th av
3605 Jennings David V ◎
3617 Smith John L
3649 Courtney Wm B
3667 Stewart Geo M ◎
3671 Montgomery Lowell C
SE 37th av intersects
3801 Krell Theo ◎
3815 Selle Carl E ◎
3908 Stark Elsie Mrs ◎
4005 Spadafore Carl
4028 Brusco Jas
SE 41st av intersects
4111 Morello Henry H ◎
4115 Medlock Louis C ◎
4124 Lukens Wm C
4151 Wollam Stanley M ◎
SE 42d av intersects
4214 Ericksòn Cecil
4215 Ferrante John
4235 Michel Nicholas J
4404 Lukens Anna M Mrs ◎
4446 Bready Frank J
SE 45th av intersects
SE 87th av intersects
8705 Samp Albert E ◎
8736 Bode Henry W ◎
8742 Johnson Wm H ◎
8808 Vacant
8815 Vacant
8819 Agee Leonard C ◎
8820 Bernier Raymond ◎
8840 Vacant
8910 Boivine Wm C
8923 Wellin Wilhelm P ◎
8930 Nichols Robt G ◎
9005 White Jennie Mrs
9022 Coffman Cecil A ◎
9025 Shankles Dee
9116 Fletcher Isaac N ◎
SE 92d av intersects

RUSSELL, N—Fr 2529 N Williams av w
1 Matthieu Drug Co
4 Nielsen Niels L jwlr
5 Carmen Sylva Sweets confrs
7 Johnson Wm C photog
8 Vacant
10 Johnson Gilbert barber
11-19 D C A Drug Stores Inc
D C A Mutual Wholesale
Drug Co Inc
14-16 Murphy's Cafe & Palm
Garden
17 **Hill Apartments**
Apartments:
A Wallace Milford V
B Hill Anna E Mrs
C Wiliams Lillian G Mrs
D Hendrickson John
E Vacant
F Pidcock Saml F
Street continued
23 Vacant
24-28 Albina Cash Market &
Grocery
27 Long Goon S dry gds
31 Dumont's Lunch
32 Petersen Edw C tlr
34-36 Farmers Dairy Assn
35 Acme Glass & Glazing
Works
Demme Bros Inc paints
37 Pogue Warren R
N Vancouver av intersects
109 Vacant
111 Casey Glenn E
Thompson Albert J
113 Wong Jack
208 Vacant
212 Contracting & Sales Co Inc
220 Beede J F Laboratories
226 Vacant
N Flint av intersects
262 Chong Wong
266-76 Vacant
N Gantenbein av intersects
316 Owl Garage
321 Thomson Fred A
322 Griffin John
325 Vacant
327 Bregenzer Antone
401 Abbott John E
403 Cherry John B
405 Rumell Louis J
407-13 Vacant
414 Shaw Jas
N Commercial av intersects
506 Brill Leah M Mrs
516 Griffin Sedinia Mrs
531 Vacant
535 Landreth Milton J
537-41 Vacant
551 Pedersen Christian A
555 **Dania Hall**
Brotherhood of Locomotive
Engineers Lodge No 758
Brotherhood of Locomotive
Firemen Lodge No 167
Danish Aid Society
N Kerby av intersects
602-08 Vacant
635 Petersen Edw C ◎
637-45 Vacant
N Ross av intersects
656 Newell S H & Co genl contrs
663-67 United States Willow
Furniture Mfg Co
676 Vacant
686 S & S Grocery
N Borthwick av intersects
703 Moyer Lewis dept store
707 Kuromiya Shizu Mrs
lodgings
713 Stenzel Ernest W F ◎
717-27 Vacant
730 Vacant
731-33 Pianus Wm M 2d hd gds
736-38 Vacant
741 Vacant
742 Hirokaka Naruo gro
743 Russell Hotel
Carpenter Lillian A Mrs ◎
745 Stephenson John W barber
747 Vacant
753 Carpenter L A Mrs restr
756 Vacant
764 Russell Street Market gro
and meats
N Albina av intersects
801 Vacant
807 Home Laundry
809 Main Apartments lodgings
Oller Mary F Mrs ◎
813 Vacant
816 Simmons & Heppner drugs
PO Sub Sta No 4
817 Olsen Annie K Mrs ◎
818 Richardson Minnie Mrs
lodgings
819 Vacant
820 Vacant
822 Akagi Kitaro clo presser
826 Peterson John ◎
828 Vacant
836 Hryszko Bros restr
847 Vacant
849 **Albina Apartments**
Kamm Glenn
855 Duman Saml P soft drinks
N Mississippi av intersects
901 Barney's Cut-Rate Grocery
907 Russell Street Restaurant
921 Wilson Ernest F barber
923 Schade Bros plmbrs
927 Popular Restaurant
931 **Home Apartments**

TP	Adjoining	Source
-	✓	R.L. Polk Co., Inc.

SACRAMENTO ST 1935

RUSSETT, N—Contd
3723 Heckman N A ◎ roofer
N Washburne av intersects
Unopened to N Chautauqua blvd
N Emeretta av intersects
N Lombard av intersects

RUSSETT, NE—Fr 7527 N Williams av e
4 Cervetto Jack ◎
14 Cervetto Carlo ◎
23 Conser Howard W ◎
24 Williams Margt A
34 Malaer Christ ◎
35 Brooks Ernest J
44 Hembree Wm H
53 Chambers Henry P ◎
56 Ambrose Lee
NE Rodney av intersects
118 Staley Jas E ◎
130 Smiley Roy ◎
133 Andrews Wesley ◎
149 Mullen Lee L ◎
170 Lind Frank ◎
NE Mallory av intersects
204 Mullen Mary E Mrs ◎
205 Stafford Philip S
214 Hayes Henry P ◎
215-25 Vacant
224 Waggener Lawrence A ◎
324 Merevantz John F ◎
NE Union av intersects
424 Olson John ◎
432 Price Mae W Mrs ◎
521 Vacant
NE 6th av intersects
Unopened to NE 10th av
1008 Krebs Fred ◎
1024 Pratt Norman A ◎
1034 Strauser Aaron P
NE 11th av intersects
1124 Lutz Robt ◎
1225 Wall Richd A ◎
1228 Vacant
NE 13th av intersects

RUTLAND TERRACE, SW (Arlington Heights)
SW Fairview blvd intersects
2735 Mercer Mary C Mrs ◎
2738 Karnopp John L ◎
2743 Miller Jos G ◎
2744 Rankin Ormond
2753 Boynton Howard L
2767 Honeyman Ronald J ◎
2797 Gram Fredk P ◎
2805 Thomson E Burslem ◎
2811 Kumler Geo A
2823 Bayly Russell H
2858 Thye Ted ◎
2862 Nash Wm S ◎
2889 Schneider Albert ◎
2890 Hummel Frank K ◎
2897 Hopkins H W ◎ genl contr
SW Champlain dr intersects

SACRAMENTO, NE—Fr 2337 N Williams av e
17 Vacant
18 Danielson Mary O Mrs ◎
Allen Frank W
19 Haindel Ellen Mrs
26 Vacant
27 Maxwell Wm E
30 Enright Alice E Mrs ◎
32 Vacant
36 Marshall Clara Mrs ◎
41 Shuholm Lena Mrs ◎
49 Kell Zetta Mrs
50 Vacant
51 McLoughlin Anna K Mrs ◎
52 Andrews Edw J ◎
53 McLoughlin Wm C ◎
54 Haenel Kurt P
60 Spranger Helene L Mrs
61 Hartman Kathryn M ◎
67 Leich Oscar A ◎
72 Butts Ernest H
73 Savoy Geo F
76 Vak Geo
NE Rodney av intersects
103 Myles Henry W
113 VanDolah Arth J
Decker Eldora Mrs
119 Shaw Ella E Mrs
121 Vivian Louis
124 Stratton Mary M
129 Vermeire Julius L ◎
130 Johns Jack C
203 Smith Wm J
206 McKay Etta B Mrs ◎
212 Scott John H
213 Gould Jas T
214 Vacant
217 McNicholas Wm J
223 Giesek Otto C
225 Maxwell Ralph M
226 Leitch Julius C ◎
227 Lindell Chas A ◎
234 Paulson Sam A
Jodoin Alfd W
Briggs Leonard
Layton Jesse C
Smith Chas R
235 Flenner Ann M Mrs
236 Eyre Benj E
237 Walker Lawrence B
300 Lutz Anna M Mrs
301 Eppelsheimer Sam
306 Parker Robt J
308 Bennett Earl
310 Irvin Robt
312 Gardener Norman
313 Schmidt Chas E
Schmidt Hannah M Mrs
nurse
317 Lovelace Mary I Mrs
NE Union av intersects
412 Vacant
418 Turnbull Wm A
423 Davis Virgil B
433 Berg Chas A
438 Spady Florence Mrs
442 Williamson Minnie Mrs
445 Kreiger Henry C ◎
504 Finn Jas W ◎
515 Sparr Marie F Mrs
516 Brouillette Cora H Mrs
521 MacDonald Geo W
527 Courtright Martha J Mrs
533 Frusetta Pauline A Mrs
534 Hohman Louis A
537 Ross John
545 Jones Ralph W
602 Gassner Alovis D ◎
603 Ecklund Wm M
614 Swint Mary Mrs
615 O'Bray David
622 Brehm Joe
623 Tindula Anna Mrs
626 Osfield Sarah E Mrs ◎
NE 7th av intersects
Unopened to NE 53d av
5200 Specialty Bakery The
5204 Vacant
5208 Hartman's Bakery
5210 Lessard Printers
5227-41 Vacant
5230 Vacant
5232 Adams Jasper H garage
NE 53d av intersects
5305 Schumann Otto jr ◎
5315 Bryson Fred J ◎
5321 Higby Francis M ◎
5327 Millar Ernest
5333 Carr Julia M Mrs ◎
NE 54th av intersects
5405 Gaither LeRoy G
5415 Earl Ben L ◎
5425 Weimer John W ◎
5432 Bennett Ivo A ◎
5433 Rounds Melvin M ◎
5445 Squires Helen Mrs ◎
NE 55th av intersects
5505 Hamilton Edw J ◎
5515 Briggs Helen C Mrs
NE 56th av intersects
5624 Hall Clifton M
NE 57th av, NE 58th av and NE 59th av intersect
5905 Budelier Clarence J ◎
5923 Lessard Ray C
5924-34 Vacant
5935 Vacant
NE 60th av intersects
6004 Mayert Renhart ◎
NE 61st av intersects
6104 Morgan Lawrence T ◎
6122 Brenton Walter
6142 Silcher Edw W
NE 62d av intersects
6237 Wilkerson Wm L
6253 Davis John E ◎
NE Brazee, NE 64th av intersect
6407 Fish Clifford A ◎
6415 Ketcham Clifford T ◎
6427 Kain Wayne E ◎
6437 MacLean Maud K Mrs ◎
NE 65th av, NE 66th av intersect
6609 Vosper Emma ◎
6633 Weaver Howard V ◎
NE 67th av intersects
6707 Asselin Walter J
6719 Runge Otto H ◎
6727 Manly Merle W ◎
6735 Gregoire Fred J ◎
6827 Slaymaker A Russell ◎
6839 Ross Chas V ◎
6849 Beardsley Lucien B ◎
6859 Willson Harry ◎
6869 O'Rourke Michl J
6877 Vacant
NE 69th av intersects
6925 Woods Guy A ◎
6955 Sinclair Edw F ◎
NE 70th av, NE 71st av intersect
—— Rose City Municipal Golf Links
Rose City Golf Club
NE 72d av intersects
Unopened to NE 82d av
8252 Hamilton Roy G ◎
8310 Cook Floyd B
8404 Haltner Jake
8405 Stevens Minnie J Mrs ◎
8422 Rand Clyde A ◎
8433 Nelson John A ◎
Unopened to NE 86th av
NE 88th av intersects
8820 Beckwith Lloyd
8830 Simmons Will R

ST CLAIR AV, SW—Fr 2251 W Burnside s
710 **Stelwyn Apartment Hotel**
Apartments:
1-2 Vacant
3 Sweezey Fred
4 White Ivan B
5 Thompson Rilla
6-7 Vacant
8 Cotter C
9 Morita Yoshimatsu
10 Olson Harry W
11 Starr Victor D
12 Vacant
14 Vacant
15 Carey Hoyt E
16 Vacant
17 Campbell Robt
18 Leech Emily
19 Viebrock John R
20 Spiller Evelyn
21 Vacant
22 Manning J
23 Shulman Simon
100 Frohman Milton C
101 Worshman Paul
102 Wahlstrom Signa
103 Bradley Chas C
104 Ausplund Elna
105 Stanley Margt mfrs agt
106 Emmons Harriet Mrs
107 Morton C D
108 Vacant
109 VanHorn V R
110 Sherman Belle W Mrs
111 Shoemaker Bae
112 Barr Kath Mrs
201 Frohman Stella ◎
202 Hodson Clara W Mrs
203 Bolter Geo T
204 Sumida Jiro
205 Young Willela
206 Stuckrath Floyd H
207 Parker Ralph R
208 Vacant
209 Myers Betty
210 Vacant
211 Stephens Ella
212 Linn Webster T
301 Herrick Saml R
302 Gropstis Chas A
303 Coleman Jane D Mrs
304 Weber Herman G
305 Bradford Sally Mrs
306 Wilson W V
307 Romaine Peggy

TP	Adjoining	Source
-	✓	R.L. Polk Co., Inc.

VANCOUVER AVE 1935

VANCOUVER AV, N—Contd
1837 Moran Bros gas sta
N Hancock intersects
1903 Vacant
1914 **Apartments**
2 Sharinghousen Robt H
5 Send Jos
7 Wallace Kath
8 Sharinghousen Jas A
10 Torrence Edw S
11 McMaster Ray J
16 Andrews Roy
17 McBeth Ralph
18 Zingraf Jeanne
19 Hensley Robt
Street continued
1916 Hensley's Tamale Shop
1920 Vacant
1922 Smith Anthony S
1924 Vacant
1926 Fletcher Jas O
1930 Rohde Max F shoe repr
1936 Rohde Max F
1937 Barnard Jos H
2006 Pickett Sherman
2012 Vacant
2013 Sefton Roy V
2014 Mabo Cafe
2026 Broadway Sheet Metal Works Inc
2042 Wing Chas E
N Tillamook intersects
2106 Buckley Mathilda Mrs ◎
2107 Akin Milton C
2117 Pearson Nels A ◎
2118 Wilson John F ◎
2122 Larsson Emma B ◎
2132 Radford Wm D
2132A Robinson Perry
2136 Childress Anthon B
2136A Allison Wm A
2146 Vessell Sadolia
2200 Maulding Ercle L
2206 Cugno Rocco
2207 Edwards Ethel L
2212 Hicks Hezekiah
2219 Reliable Insecticide Co
2220 Evans Calvin ◎
Dunlap Fred C bldg contr
2226 Ellis Anna Mrs
2227 Vacant
2232 Hopkins Frank M
2237 Wehtje Dorothy C Mrs ◎
N Page intersects
2306 Stephens Chas F ◎
2307 Mankertz Barbara Mrs ◎
2313 Fisher Roy S
2317 Johnson Fred J
2323 Mrsich Steph A
2404 **Godfrey Court Apartments**
Apartments:
1 Mead Jessie I Mrs
2 Spray Chas E
3 McFarland Helen
4 Waters Harold
5 McGrandle Wm
6 Karlsen Merle Mrs
7 Fox Glenn E
8 Wallace Donald W
9 Harris Curley L
10 Adams Harvey H
11 Cooney Patk J
12 Gibson Hazel Mrs
13 Meredith Wm
14 Lindsey Carl
15 Ryan Hugh
16 Frakie Reuben
17 Fannon Alton M
18 Stevens Ray A
19 Clarke M Agnes Mrs
20 McDougall Robt
Street continued
2405 Stephenson Sarah Mrs
2413 Henry Chas
2416 Short Chas
2417 Hintz Michl
2507 Vacant
N Russell intersects
2607 Stevens & Wilson auto repr
2608 Red Arrow Service Inc gas sta
2621 Morgan Howard V
2623 Farrell John R
2627-29 Vacant
2633 Newman Harold C
2641-51 Vacant
N Knott intersects
2707 Brown Robt M gas sta
2716 Vacant
2722 Pittenger Emma C Mrs ◎
2728 Bier Wm ◎
2732 Vacant
2733 Blettel Louis
2737 Manning Martin A
2740 Piehl John ◎
2749 Manning Bros Auto Service
N Graham intersects
2813 Kennvick Edw
2816 Church of the Good Shepherd
2821 Rigg Olaf A ◎
2833 Danaher Maurice J ◎
2837 Bunten Wm D ◎
2842 Hollinshead Mabel J Mrs
2850 Lakey Wm J
2851 Devlin Edw E ◎
N Stanton intersects
2933 Funston Robt
2941 Holland Jos N
2943 Bley Grace M
N Morris intersects
3017 Vacant
3018 Serven Forrest ◎
3022 Vacant
3023 Phelps Geo A
N Monroe intersects
3103 Desch Chas C
3111 Wirth John H ◎
3116 Wald Jos A
3117 Benner Chas E
3121 Smith Thos N ◎
3129 Overholts LeRoy ◎
3138 Central Methodist Episcopal Church
N Fargo intersects
3213 Vacant
3217 Smith Harvey E
3227 Chamberlin Daisy D Mrs ◎
3233 Vacant
N Cook intersects
3302 Miller's Super Station gas sta
3303 Sorensen Otto P
3316 Miller Harry M
3317 Hansen Bert V
3321 Goldstaub Pickling Co
3322 Goldstaub John H
3328 **Ivy Apartments**
Apartments:
A Winder Hugh E
B-C Vacant
D Green Henry
Street continued
3333 Day Sidney S furnaces
N Ivy intersects
3407 Leton Morris L drugs
3409 Vacant
3411 Vacant
3423 Buras Arth J
3431 Uria Fred ◎
3441 Anderson Edwin C gas sta
Clements Dick auto repr
N Fremont intersects
3509 Tucker Alvin L gas sta
3514 Safeway Stores Inc gro
3517 Golik Frank C barber
Read Lulubell beauty shop
3522 Maulding Frank H
3523 Higbee Clyde M
3525 Higbee Clyde M electn
3531 White Chas S
3537 Stebinger Jos
3605 Bledsoe Luke
3608 Vacant
3614 Schneider Geo ◎
3615 Bingham Geo E
3625 Henderson Chas R
3633 Cloninger Oliver C
N Beech intersects
3717 Salmon Geo A ◎
3724 Rainsford Michl J ◎
3725 Pfeifer Anthony J ◎
3734 Mahone Luther D ◎
3735 Molvar John
3802 Bomar Phil ◎
3805 Wolff Albert C
3808 Vacant
3809 Fetter Herman A
3823 Allen Claude M
3828 Kari Ida ◎
3835 Fleischmann Geo
3836 Heckman Bernard
N Failing intersects
3904 Newgard Bros gas sta
3905 Stoltz Anthony A
3915 Bolton Bessie E Mrs ◎
3917 Mattson Helene C Mrs
Bolton Robt W
3925 Nelson Oscar E
3926 Ames Herman O ◎
3932 Angle Jemima Mrs
3933 Turner Riley
3937 Vacant
3938 Schleuning Wilhelm ◎
3943 Kniss Henry
3955 Humphrey Wm D
3961 Samways Frank
3962 Blue Star Tavern
3974 Jarvie Thos A gas sta
3975 Richtmyre Harry C
N Shaver intersects
4003 Phillips Shannon gas sta
4004 Torker Anton ◎
4012 Vacant
4017 Phillips Shannon tires and batteries
4022 Lamb Clyde
4025 Jones Mary Mrs ◎
4035 York Clifford R
4038 Schaab Jos
4043 Cross Camilla Mrs ◎
4044 Lundstrom Ellis
4046 Wiegant Gottlieb ◎
4051 Viohl Curtis ◎
4054 Maeda Rikichi ◎
4055 Sinclair Jos H
4064 Hutchison Grace L Mrs
4065 Giebeler Wm J ◎
4070 Vacant
4076 Winans Ernest O
N Mason intersects
4114 Safeway Stores Inc gro
4123 McLelland Jessie Mrs ◎
4131 Baracco Peter C ◎
4135 Miller Daisy T ◎
4202 Wetzel Julius ◎
4203 Huston Henry E
4206 Montgomery Mary
4214 Bottger Jas ◎
4215 Hegeman Isabel M Mrs ◎
4225 Coffin Wallace A ◎
N Skidmore intersects
4303 Norwegian Danish Methodist Church
4318 Henriksen Einar ◎
4320 Rudd Geo K S
4323 Clark Jos P ◎
4324 List Carl F ◎
4405 Linehan Cornelius J ◎
4406 Miles Elmer A ◎
4418 Partin Amanda Mrs ◎
4419 Porth Geo F ◎
4424 Pfeifer Mary A Mrs
4429 Rockwell John ◎
4504 Mehl Rose H Mrs
4514 Arthur Earl H
Bates Herman A
4515 Hawkins Lydia Mrs
4520 Doumitt Jalilia Mrs
4523 Igou Arth B
4527 McDougall Danl R ◎
4528 Ridout Earl
4535 Ostling Aug E
4536 Johnson Fred F
4544 Gray Herbert J
4554 Free Thos R
N Going intersects
4605 Brown Stuart L
4615 Vacant
4623 Wirfs Susan Mrs ◎
Ellis Harold
4635 Haglund John E
4642 Vacant
4654 Nelson Geo E ◎
N Blandena intersects
4705 Rauckman Paul W
4730 Jetty Fritz C
4742 Coffey John J ◎
4750 Carr Wesley G ◎
4762 Tobin Jas D ◎ genl contr
N Wygant intersects
4805 Kreger Fred
4815 Eckert Chas E ◎
4850 Grimme Robt
N Humboldt ends
4905 Farr Almira L Mrs ◎
4910 Healy Jos J ◎
4922 Smith Leo F ◎
4934 Brown Florence A Mrs ◎

TP	Adjoining	Source
-	✓	R.L. Polk Co., Inc.

KNOTT 1930

KNAPP AV—Contd
1193 Dickinson Henry B
E 41st intersects

KNIGHT (Woodstock)—Fr 1195 E 38th e
1111 Schieski Jos ◎
1132 Boicourt Barent J ◎
1144 Vacant
E 39th intersects
E 40th intersects
41st SE intersects

KNOTT—Fr 553 Brendle e
ft Consolidated Railway Equipment Co
60 Linde Air Products Co of the Pacific Coast
98 **Termis Apartments**
Apartments:
1-2 Markham Nora Mrs
3-4 Badoff Lester
5-6 Rivetts Simon
9-10 Hooks Bertram M
13-14 Baker Martin G
15-16 Walter Theo
19-20 Gunderson Walter
23-24 Wilkinson Leon
29 Vacant
30 Higgins B W
31-32 House Claire
33-34 Bartell Frank
35 Stokes Gus
38-39 Vacant
40-41 Brown Walter
42 Heft Alfd
49-50 Vacant
51-52 Freeman John F
53 Williams Wm
59 Dixon Jos
60 Simpson Ray
96 Persons Maude Mrs
Street continued
101 Poteet Archie E
Mississippi av intersects
112 Coon Oliver
117½ Hotel Farrell
Jorgensen Neils C
121 Vacant
124 Buddy Toy Shop
124A Smith Maxine Mrs
124½ Robinson Arth E ◎
125 Vacant
126 Miyasaki R
Albina av intersects
141 Vacant
143 Riem Oscar S
144 Hergenreder John ◎
Harvey Dorothy J
146 Copka Frank L
147 Nashif Alex ◎ gro
148 Vacant
149 Gross Wm
150 Kanamu Thos M ◎
152 Vann Lillie J Mrs
156 Vacant
Borthwick intersects
161 Vacant
169 Davis Jas M
170 Schneider John
171 Vacant
172 Vacant
174 Landers Alan
175 Fryman Guy E
177 Myers A J Mrs
179 Williams Thos J ◎
Kerby intersects
185 Lang Chas B ◎
189 Steepy Harry S ◎
190 Nicholson Robt R
192 McGraw Victor L
193 Hummel Carl
Commercial ct intersects
197 Galloway Herbt
198 Vacant
200 Vacant
201 Wilson Danl
202 Jeffers Martin
203 Nielsen Lina Mrs ◎
Commercial intersects
209 Potter Wm H
212 Ogden Earl H
212½ Scott Cath Mrs ◎
213 Rohr Grant L ◎
215 Hubbell Edw ◎
216 Miller Frank N ◎
217 Perkins Wm ◎
218 Hill Jas F ◎
220 Collins Nancy E Mrs
Gantenbein av intersects
227 Dagsand John E ◎
229 Vacant
231 Keefer Wm M
233 Vacant
235 Christian Richd J ◎
237 Orr Robt ◎
242 Zacher Walter E
246 Alexander John T ◎
Vancouver av intersects
258 Third Baptist Church
260 **Altamo Apartments**
Apartments:
A-B Vacant
C Bonnell Ata C
D Kelly Wm W
Street continued
263 Hartman Frank ◎
266 Burns Frank G
267 **Maple Apartments The**
Apartments:
1 Wagner I Madison
2-3 Vacant
4 Burkhart Lester
5 Burns Harland C
6 Stauff Victor H
7 Olson Alfred T
8 Vacant
Street continued
267½ Hance Loran H
268 Vacant
268½ Timmerman D F ◎
Hansen Christian P
269 Park Wilfred B
271 Gilt Edge Cleaning & Dyeing Co
Williams av intersects
298 PEPCo sub-station nw cor Eliot School
Rodney av intersects
337 Smith Edw M ◎
339 Janisch Wm A ◎
340 Conwell Martin I
345 Kay Wm F M
350 Library Association of Portland Albina br
351 Pearson Co undtkrs
356 Wolfer John S ◎
358 Lichty John H ◎
359 Vacant
362 Vacant
363 Gilkison Jas M ◎
366 Diehl Lloyd W
367 Vacant
368 Pettit Marie Mrs ◎
371 Lovelace M I Mrs
Union av N intersects
388 Larsen E F Mrs
389 Vacant
390 Parisian Bakery
Dahl Arth W
391 Vacant
392 Vacant
393 Wolf Conrad ◎
396 Wolf Harry
399 Helzer Henry ◎
Thaysen Arth
402 Treber John ◎
403 Krieger Eliz Mrs ◎
404 Schwartz Conrad ◎
405 Deines Edw
408 Underwood Waite R
409 Thompson Geo P
412 Krieger Henry ◎
413 Repp Geo ◎
414 Vacant
415 Repp Conrad
417 LeFrancis Dell C
418 Loos John L
420 Vacant
423 LaRouche L F ◎
424 Vacant
425 Bettel Louis
426 Okada Kinuhachi
428-30 Vacant
E 7th N intersects
E 8th N intersects
460 McClain Chester H ◎
461 Smith Raymond ◎
E 9th N intersects
480 Staber Edw T ◎
481 Harbour Arth L
490 Abbett John C ◎
495 Monpier Aug ◎
Vranizan Mathew C
E 10th N intersects
500 Roberts Fred A
501 Kunz Gertrude ◎
Morrison John G
514 Vacant
E 11th N intersects
521 Grosser Fred W ◎
E 12th N intersects
540 Lawrence Boyd ◎
541 Schuelein Fred ◎
555 Hiner Elmer ◎
E 13th N intersects
565 Winkler Otto E ◎
573 Goldstein Max ◎
574 Polhemus Jas H ◎
E 14th N intersects
581 Boehmer Maligus ◎
Funte Albt H
582 Huston Ellwood B
590 Bach Carleton R ◎
E 15th N intersects
601 Seufert Frank A ◎
615 Jackson Alonzo E ◎
E 16th N intersects
622 Cohn Sol J ◎
625 Dean A L Mrs ◎
627 Colt Cornelius C ◎
630 Mielke Otto W ◎
635 Richardson Walt W ◎
E 17th N intersects
640 Griffith Franklin T
645 Bowman J L Mrs ◎
Quinn Wm H
650 Comrie Albt A ◎
E 18th N intersects
660 Ewing Eliz J Mrs ◎
674 Wright Chas F ◎
E 19th N intersects
680 Hattrem Weber A ◎
681 Perry Earl ◎
E 20th N intersects
700 London Edwin B ◎
710 Guild Geo G ◎
E 21st N intersects
720 Cooper Paul B
725 Thomas Wm H ◎
728 Shaw Robt S ◎
734 Meservey Mason C ◎
E 22d N intersects
742 Bass London A ◎
754 Horstkotte Fredk W ◎
E 23d N intersects
761 Vaughan Eug A ◎
775 Bischoff Sol J ◎
E 24th N intersects
791 Pierson Clark M ◎
799 Donovan John W ◎
805 Thresher S E Mrs ◎
E 25th N intersects
810 Leigh Herbert R jr
815 Malmquist Aug C ◎
821 Cunningham Lena H Mrs ◎
E 26th N intersects
831 Vigars Thos ◎
839 Lewis Jos ◎
E 27th N intersects
857 Fonder Albt V
861 Schafer Carl O ◎
864 Truman Provy S
E 28th N intersects
877 Ray Fred M
878 Brocha Geo M ◎
882 Slatky Mathew J ◎
883 Taylor Merle
884 Blake Wm P ◎
887 Hockenyos Hans F ◎
888 Piper Robt E ◎
E 29th N intersects
890 Testerman Henry O ◎
893 Stedman Wm R ◎

TP	Adjoining	Source
-	✓	R.L. Polk Co., Inc.

RUSSELL 1930

ROYAL COURT—Contd
161 Strong Eliz Mrs ◎
167 Finch Victor R ◎
Colonoy pl intersects
171 Reed F E real est
175 Johnson Wm ◎
179 Lockwood Roland ◎
180 Luedinghaus F R Mrs
182 Coykendall L M Mrs ◎
183 Oakes Adrian M ◎
187 Jones Thos ◎
Imperial av intersects
188 Davis M C ◎
192 Mercier Albt ◎
196 Williams John D ◎
199 Baylis Leonard
200 Klopfenstein Jonas
201 Bruechert I Fred
205 Byford Edw C ◎
208 Arvanetis Christ M
211 Koler Francis J ◎
212 Hauber Ellen Mrs ◎
216 Conrad John C ◎
E 39th N intersects
1156 Littlefield Forrest ◎
1161 Butler Chas L ◎
1164 Heller Paul W ◎
1165 Gilbertson A Mrs ◎
1168 Bue Peter R ◎
1169 Fliedner W Louis
1172 Laurence Alex H ◎
1173 Starkey Walter W ◎
1176 Farr Marriott G
1177 Smith Henry E ◎
1180 Sandstrom Alfd F ◎
1181 Vacant
1184 Hanscom Wm E ◎
1185 Anderson J I Mrs ◎
1190 Vacant
E 41st N intersects
1200 Ong Harlon F ◎
1206 Letellier Geo H
1212 Holmes Bruce C
1214 Miller Edw A
1218 Vacant
1228-32 Vacant
1240 Maxson D Adrian
E 43d N intersects
Fir begins
1261 Vacant
1267 Cox Frank L ◎
E 44th N intersects

ROYAL ROAD (Regents Hts)

RUGBY—Fr 1111 Franklin n
383 Black Julius R

RURAL AV—From 1400 E 13th e
571 Allen Alfonse W ◎
E 14th intersects
581 Sundeleaf Wesley A ◎
588 Vacant
589 Graves Myrtle Mrs
590 Doyle Della Mrs
Keely Louis Mrs drsmkr
591 Linck Arth R
593 Ewing John W
596 Gaymer Nicholas ◎
601 Tye Ples
606 Sherman Jos
E 16th intersects
626 Vacant
628 Vacant
Milwaukie intersects
Unopened to E 36th
1107 Smith John ◎
1119 Courtney Wm B ◎
1127 Stewart John ◎
1133 Seward Frank ◎
E 37th intersects
1151 Krell Theo ◎
1155 Mendenhall D H ◎
E 39th intersects
1172 Stark Chas A ◎
1183 Spadafore Carl
1196 Brusco Jas ◎
41st SE intersects

RUSSELL—Fr Essex e, intersecting Union av N at 523
Brendle begins
53 Mecca Lunch
Larrabee intersects
71 U P System Road Masters ofc
80 Vacant
82½ U P Restaurant
Interstate av intersects
85 Missoff Christ gro
87½ **Powell Apartments**
Apartments:
1 Bieger Glenn
2 Vacant
3 Hicks Blanche E Mrs
4-5 Cannon Sam
6 Campbell Richd
7-8 McCormach Wm
9-10 Rush A
11-12 Wright Chas
14-15 Kruse Carl
16-19 Dreher Peter
21-22 Schaffner Fred W
23-30 Vacant
31 Kari Henry
32-34 Vacant
35-36 Mark Henry
37-38 Perkins John A
39-40 Cain Edna
41-46 Vacant
47-48 Carey Edw
49 Mosely Jas B
50-51 Kirchner Gust
Street continued
89-91 Modern Pattern Works
95 Babiak John shoe repr
95½ **Home Apartments**
Apartments:
1-2 Vacant
3 Irvin Robt O
4 Turner Mary
5-6 Vacant
7-8 Huebl Edw
9-11 Holland Robt E L
12 Vacant
15 Durant V M Mrs
16-17 Vacant
18-19 Glasbrenner L Mrs
20-21 Huebl Gus
22-23 Vacant
24 Vacant
25 Vacant
29 Vacant
30 Vacant
34 Vacant
36 Messner Leon
37-38 Vacant
39-41 Vacant
42-43 Vacant
Street continued
97 Popular Restaurant
99 Schade Bros plmbrs
101 Wilson Ernest F barber
107 Russell Street Restaurant
109 Barney's Cut Rate Grocery
Mississippi av intersects
113 Dickey Floyd G billiards
113½ **Albina Apartments**
Apartments:
2 Savage Elsie
3 Miller Henry F
4-6 Brown Monroe
9 Vacant
10 Jones Henry
11-12 Sade Waino H
14 Petty Louis
17 Gleason Marvin
19 Dyer Eva
20 Vacant
21 Ross H W
22 Donahue Wm B
23 Copeland J C
24 Prospal Thos P
26-27 LaBina Andrew
28-29 Kruger Wm
30-32 Kruger Albt R H
34 Sunserie Sam
Street continued
114 Thomas J Mrs confr
115 Pesola John barber
118 Hryszko Bros soft drinks
118½ Hryszko W lodgings
119-23 Vacant
122 Petersen Julian tlr
122½ Petersen Julian
124 Akagi Hisayo clothes presser
125 Isaacson A shoe repr
126 Vacant
126½ Richardson Minnie apts
127 Vacant
127½ Olsen Anna Mrs
Smith Edw R
128 Simmons & Heppner drugs
129 Vacant
129½ **Main Apartments**
Apartments:
1 Vacant
2-3 McGovern Effie A
4-5 Tyler Geo
6-7 Stowers Florence
10 Oller Mary F
11 Oller Oro R
12 Kidd M M
14-17 Vacant
18-19 Wilcox Ario
20-21 Sage Russell
22 Vacant
Street continued
131 Home Laundry
133 Moy Sam & Co dry gds
Albina av intersects
134 Berg-McLaren Co gro
Russell Street Market
135 Acme Boarding House restr
136 Raymond P D barber
137 Newman Fred shoe repr
138-40 Vacant
139 Stephenson John W barber
139½ Hotel Russell
Carpenter Calvin
140½ Hirotaka Umayo gro
141 Moore Belmont H sign writer
142 Jeleniewski John
Scrivner Lena A Mrs
142½ Tranoske Peter
143-47 Seater N M Mrs furn
144½ **Borthwick Apartments**
Apartments:
A-B Bogart Glenn
C Rhodes Clift
D Vacant
E Messling B L
1-2 Vacant
3-4 Myers Jas A
5 Vacant
7 Rhan Peter
8-10 Vacant
11-12 Gorder Carl
13 Feser Marcus
14 Peters John J
16-20 Vacant
Street continued
149 Marine Electric Co
151 Stenzel Ernest W F ◎
152 **S & S Apartments**
Apartments:
3-4 Vacant
5 McNeil Myron C
6 Dunlap Arth L
10 Paris Eddie F
11-12 Bacon Wm
14 Vacant
Street continued
153 Moyer Lewis dry gds
153½ **Cozy Apartments**
Apartments:
1 Symington Robt
2 Wallace David
3 Gray John
4 Bosner Jos
5 Waters Hugh
6 Yamada T
9 Taylor Chas

Black Business Hub LLC Williams + Russell

N Knott and N Vancouver

Portland, OR 97227

Inquiry Number: 7390904.4

July 17, 2023

EDR Historical Topo Map Report

with QuadMatch™

6 Armstrong Road, 4th floor
Shelton, CT 06484
Toll Free: 800.352.0050
www.edrnet.com

EDR Historical Topo Map Report

07/17/23

Site Name:	Client Name:
Black Business Hub LLC Willia	Coles & Betts Environmental Consulting L
N Knott and N Vancouver	5741 NE Flanders Street
Portland, OR 97227	Portland, OR 97213
EDR Inquiry # 7390904.4	Contact: September Williams

EDR Topographic Map Library has been searched by EDR and maps covering the target property location as provided by Coles & Betts Environmental Consulting LLC were identified for the years listed below. EDR's Historical Topo Map Report is designed to assist professionals in evaluating potential liability on a target property resulting from past activities. EDRs Historical Topo Map Report includes a search of a collection of public and private color historical topographic maps, dating back to the late 1800s.

Search Results:		***Coordinates:***	
P.O.#	435	**Latitude:**	45.541535 45° 32' 30" North
Project:	Black Business Hub LLC Willia	**Longitude:**	-122.66738 -122° 40' 3" West
		UTM Zone:	Zone 10 North
		UTM X Meters:	525967.42
		UTM Y Meters:	5043164.74
		Elevation:	162.12' above sea level

Maps Provided:

2020	1954
2017	1940
2014	1905
1995	1897
1977	
1975	
1970	
1961	

Disclaimer - Copyright and Trademark Notice

This Report contains certain information obtained from a variety of public and other sources reasonably available to Environmental Data Resources, LLC. It cannot be concluded from this Report that coverage information for the target and surrounding properties does not exist from other sources. This Report is provided on an "AS IS", "AS AVAILABLE" basis. NO WARRANTY EXPRESS OR IMPLIED IS MADE WHATSOEVER IN CONNECTION WITH THIS REPORT. ENVIRONMENTAL DATA RESOURCES, LLC AND ITS SUBSIDIARIES, AFFILIATES AND THIRD PARTY SUPPLIERS DISCLAIM ALL WARRANTIES, OF ANY KIND OR NATURE, EXPRESS OR IMPLIED, ARISING OUT OF OR RELATED TO THIS REPORT OR ANY OF THE DATA AND INFORMATION PROVIDED IN THIS REPORT, INCLUDING WITHOUT LIMITATION, ANY WARRANTIES REGARDING ACCURACY, QUALITY, CORRECTNESS, COMPLETENESS, COMPREHENSIVENESS, SUITABILITY, MERCHANTABILITY, FITNESS FOR A PARTICULAR PURPOSE, TITLE, NON-INFRINGEMENT, MISAPPROPRIATION, OR OTHERWISE. ALL RISK IS ASSUMED BY THE USER. IN NO EVENT SHALL ENVIRONMENTAL DATA RESOURCES, LLC OR ITS SUBSIDIARIES, AFFILIATES OR THIRD PARTY SUPPLIERS BE LIABLE TO ANYONE FOR ANY DIRECT, INCIDENTAL, INDIRECT, SPECIAL, CONSEQUENTIAL OR OTHER DAMAGES OF ANY TYPE OR KIND (INCLUDING BUT NOT LIMITED TO LOSS OF PROFITS, LOSS OF USE, OR LOSS OF DATA), ARISING OUT OF OR IN ANY WAY CONNECTED WITH THIS REPORT OR ANY OF THE DATA AND INFORMATION PROVIDED IN THIS REPORT. Any analyses, estimates, ratings, environmental risk levels, or risk codes provided in this Report are provided for illustrative purposes only, and are not intended to provide, nor should they be interpreted as providing any facts regarding, or prediction or forecast of, any environmental risk for any property. Only an assessment performed by a qualified environmental professional can provide findings, opinions or conclusions regarding the environmental risk or conditions in, on or at any property.

Copyright 2023 by Environmental Data Resources, Inc. All rights reserved. Reproduction in any media or format, in whole or in part, of any report or map of Environmental Data Resources, Inc., or its affiliates, is prohibited without prior written permission.

EDR and its logos (including Sanborn and Sanborn Map) are trademarks of Environmental Data Resources, LLC or its affiliates. All other trademarks used herein are the property of their respective owners.

Topo Sheet Key

This EDR Topo Map Report is based upon the following USGS topographic map sheets.

2020 Source Sheets

Portland
2020
7.5-minute, 24000

2017 Source Sheets

Portland
2017
7.5-minute, 24000

2014 Source Sheets

Portland
2014
7.5-minute, 24000

1995 Source Sheets

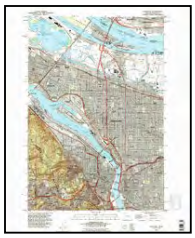

Portland
1995
7.5-minute, 24000
Aerial Photo Revised 1990

Topo Sheet Key

This EDR Topo Map Report is based upon the following USGS topographic map sheets.

1977 Source Sheets

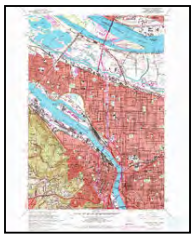

Portland
1977
7.5-minute, 24000
Aerial Photo Revised 1975

1975 Source Sheets

Portland
1975
7.5-minute, 24000
Aerial Photo Revised 1975

1970 Source Sheets

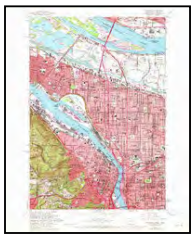

Portland
1970
7.5-minute, 24000
Aerial Photo Revised 1970

1961 Source Sheets

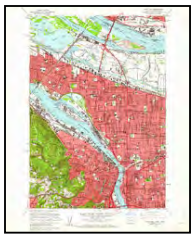

Portland
1961
7.5-minute, 24000
Aerial Photo Revised 1960

Topo Sheet Key

This EDR Topo Map Report is based upon the following USGS topographic map sheets.

1954 Source Sheets

Portland
1954
7.5-minute, 24000
Aerial Photo Revised 1951

1940 Source Sheets

PORTLAND
1940
15-minute, 50000

1905 Source Sheets

Portland
1905
15-minute, 62500

1897 Source Sheets

Portland
1897
15-minute, 62500

Historical Topo Map

2020

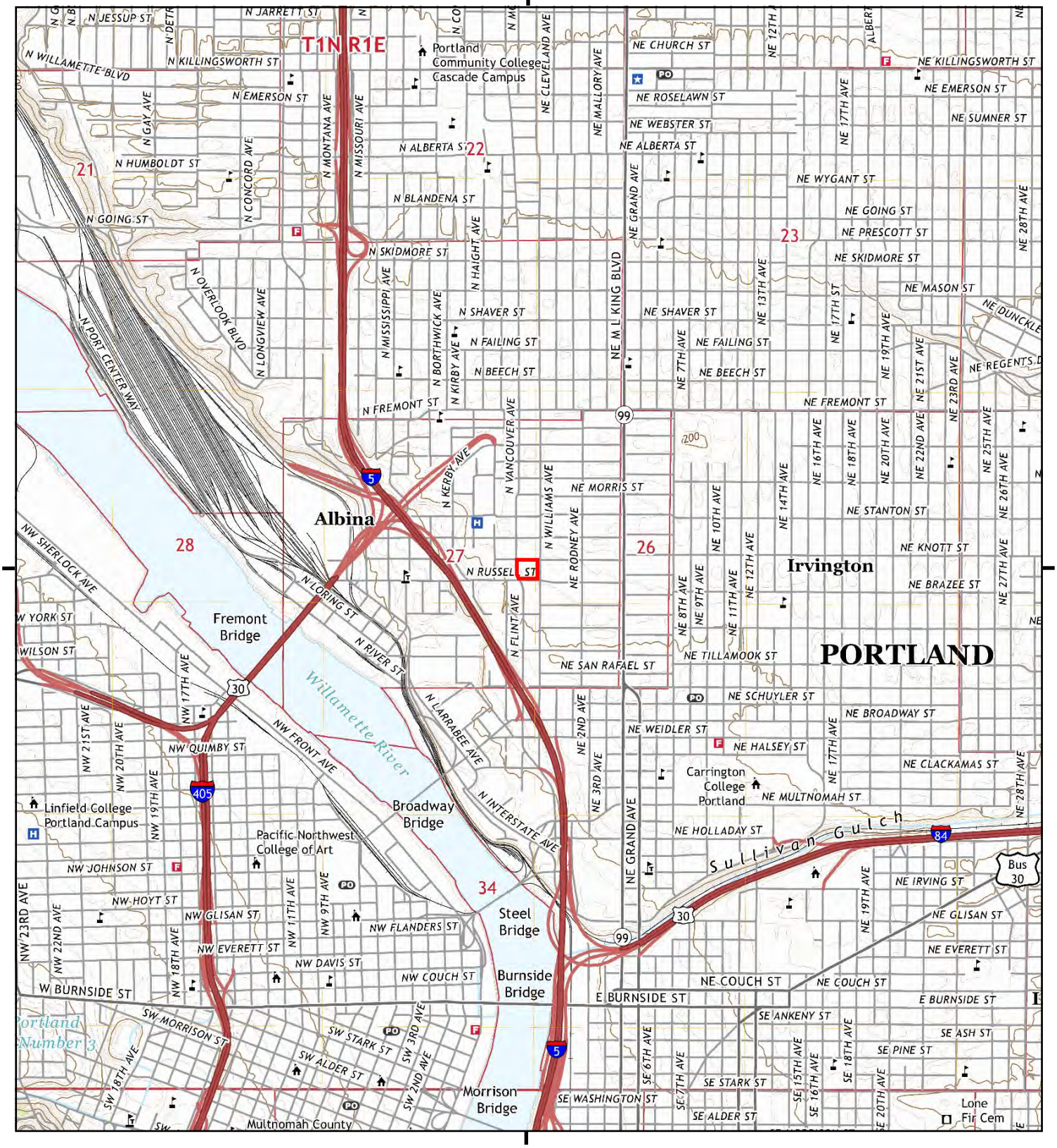

This report includes information from the following map sheet(s).

0 Miles 0.25 0.5 1 1.5

NW N NE
W E
SW S SE

TP, Portland, 2020, 7.5-minute

SITE NAME: Black Business Hub LLC Williams + Russ
ADDRESS: N Knott and N Vancouver
Portland, OR 97227
CLIENT: Coles & Betts Environmental Consulting L

N

Historical Topo Map

2017

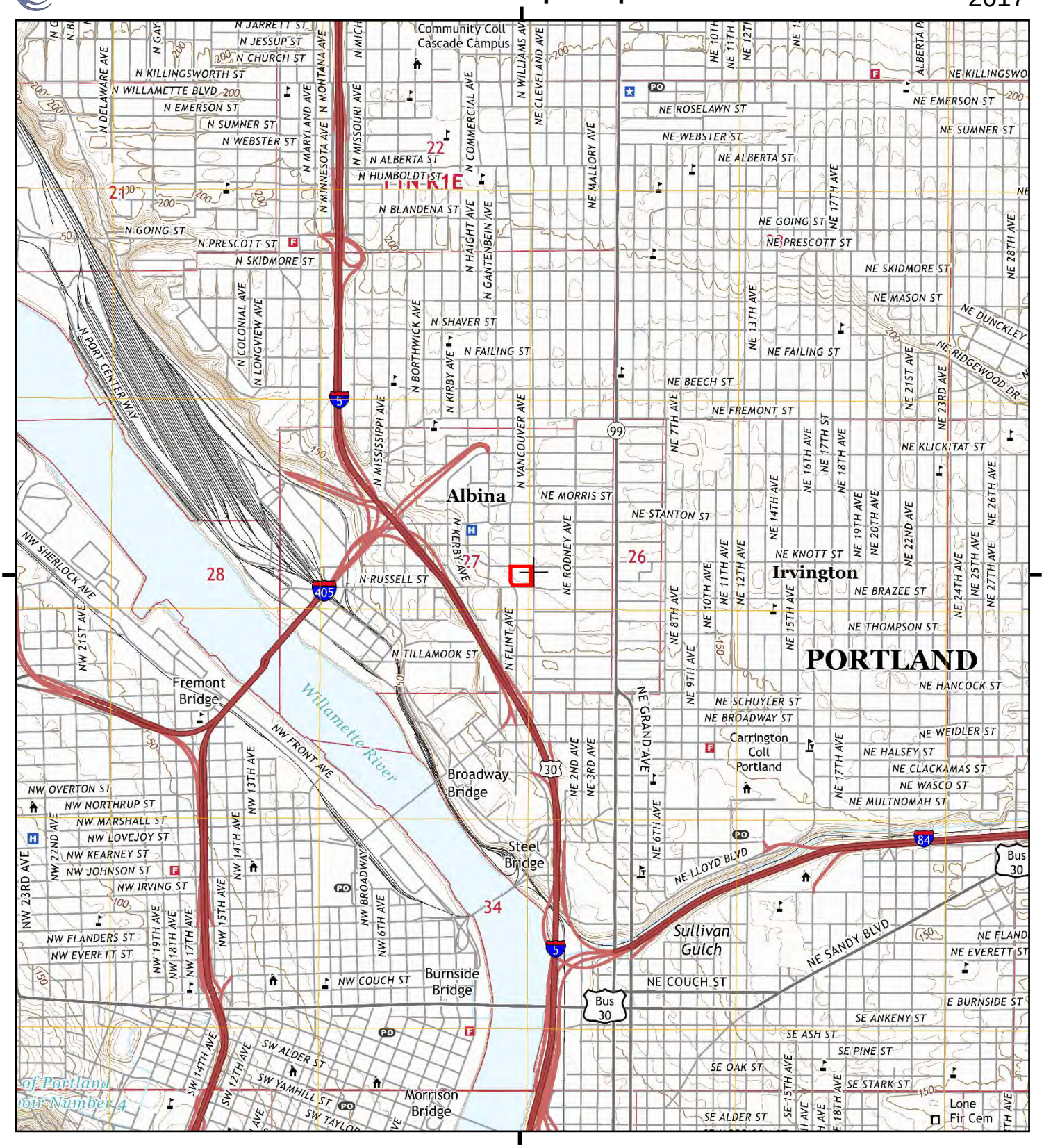

This report includes information from the following map sheet(s).

0 Miles 0.25 0.5 1 1.5

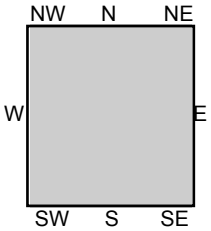

TP, Portland, 2017, 7.5-minute

SITE NAME: Black Business Hub LLC Williams + Russ
ADDRESS: N Knott and N Vancouver
Portland, OR 97227
CLIENT: Coles & Betts Environmental Consulting L

N

Historical Topo Map

2014

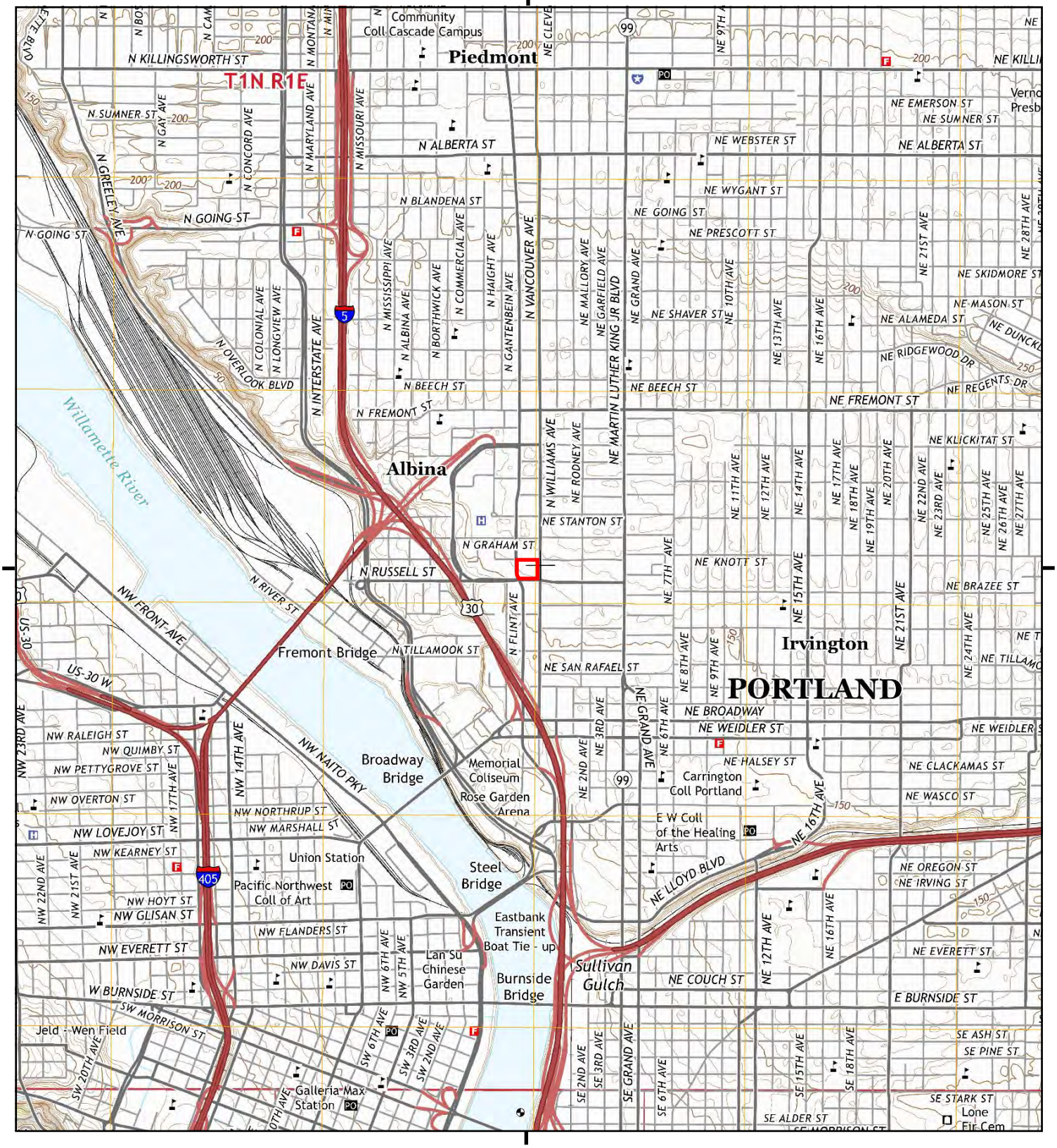

This report includes information from the following map sheet(s).

0 Miles 0.25 0.5 1 1.5

NW N NE
W E
SW S SE

TP, Portland, 2014, 7.5-minute

SITE NAME: Black Business Hub LLC Williams + Russ
ADDRESS: N Knott and N Vancouver
Portland, OR 97227
CLIENT: Coles & Betts Environmental Consulting L

N

Historical Topo Map

1995

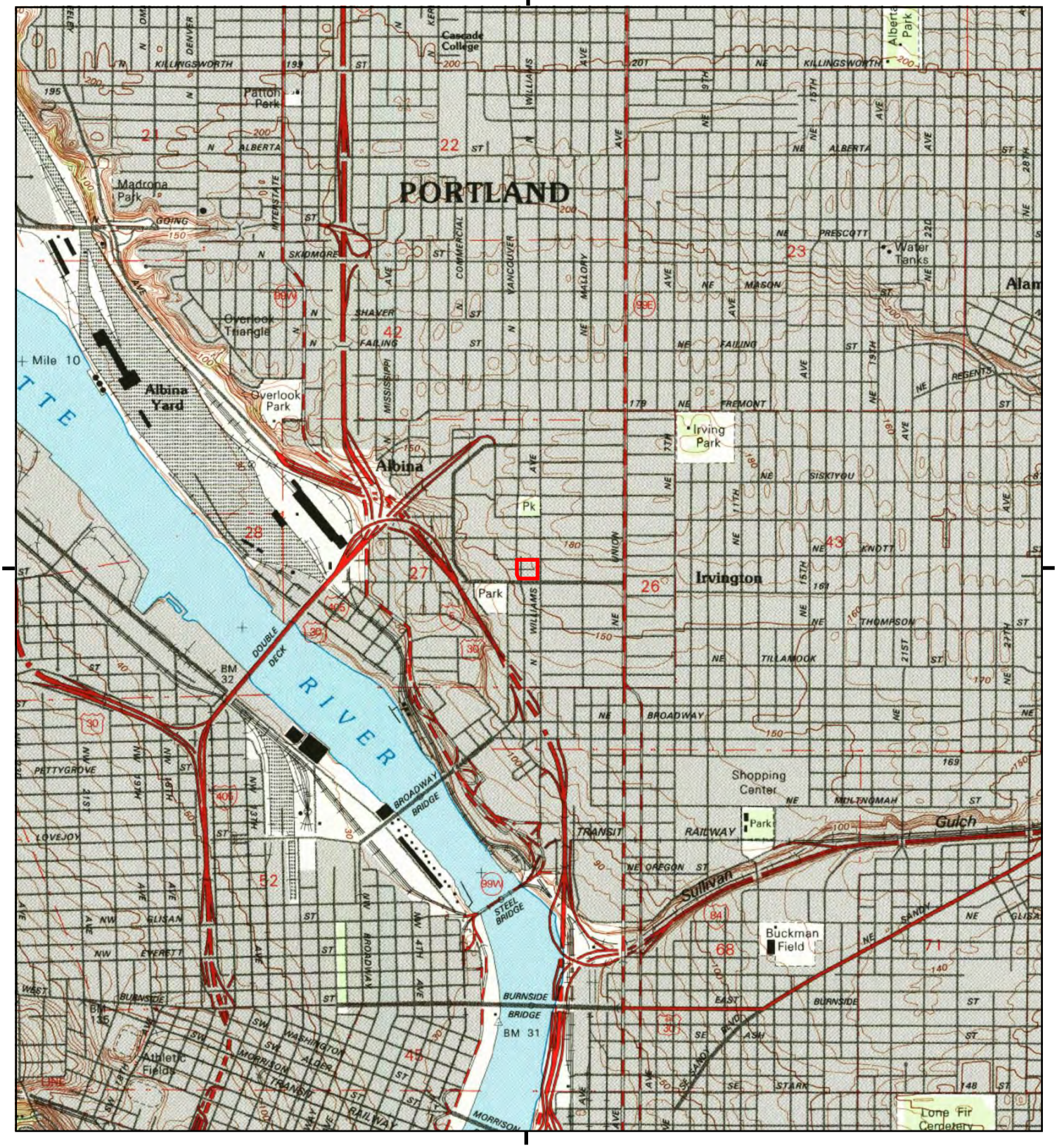

This report includes information from the following map sheet(s).

0 Miles 0.25 0.5 1 1.5

NW N NE
W E
SW S SE

TP, Portland, 1995, 7.5-minute

SITE NAME: Black Business Hub LLC Williams + Russ
ADDRESS: N Knott and N Vancouver
Portland, OR 97227
CLIENT: Coles & Betts Environmental Consulting L

N

Historical Topo Map

1977

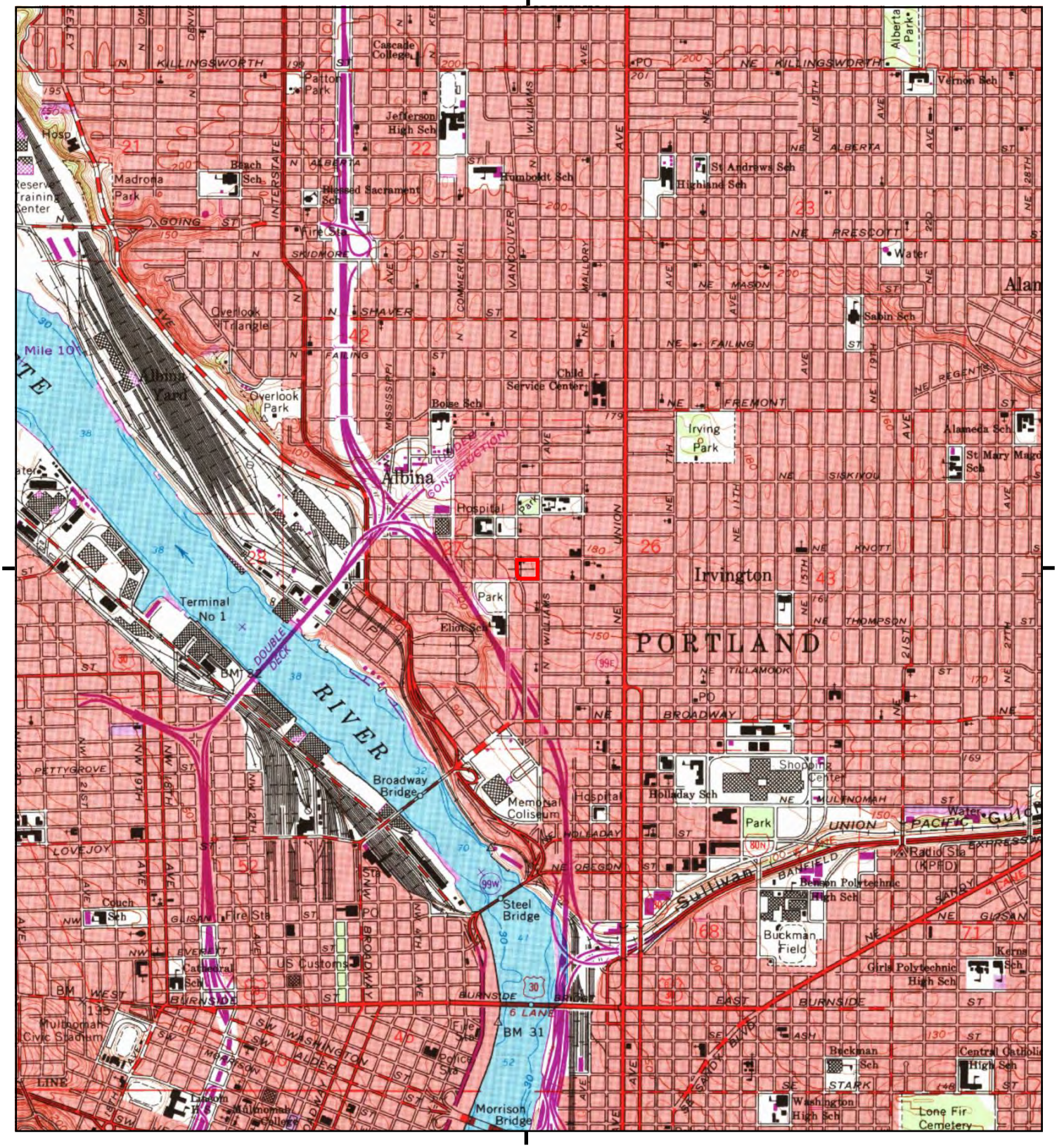

This report includes information from the following map sheet(s).

0 Miles 0.25 0.5 1 1.5

NW N NE
W E
SW S SE

TP, Portland, 1977, 7.5-minute

SITE NAME: Black Business Hub LLC Williams + Russ
ADDRESS: N Knott and N Vancouver
Portland, OR 97227
CLIENT: Coles & Betts Environmental Consulting L

N

Historical Topo Map

1975



This report includes information from the following map sheet(s).

0 Miles 0.25 0.5 1 1.5

NW N NE
W E
SW S SE

TP, Portland, 1975, 7.5-minute

SITE NAME: Black Business Hub LLC Williams + Russ
ADDRESS: N Knott and N Vancouver
Portland, OR 97227
CLIENT: Coles & Betts Environmental Consulting I

N

Historical Topo Map

1970

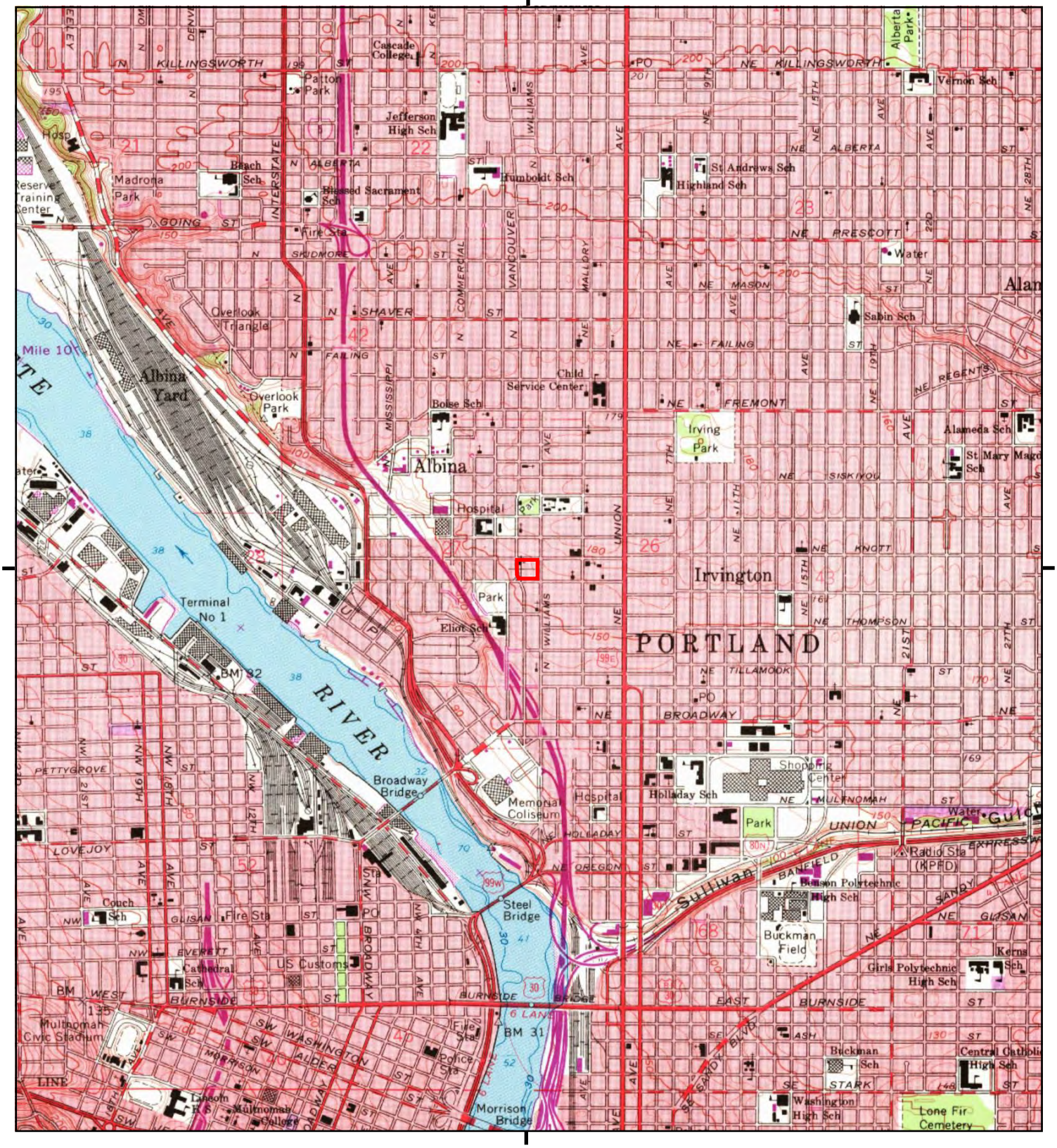

This report includes information from the following map sheet(s).

0 Miles 0.25 0.5 1 1.5

NW N NE
W E
SW S SE

TP, Portland, 1970, 7.5-minute

SITE NAME: Black Business Hub LLC Williams + Russ
ADDRESS: N Knott and N Vancouver
Portland, OR 97227
CLIENT: Coles & Betts Environmental Consulting L

N

Historical Topo Map

1961

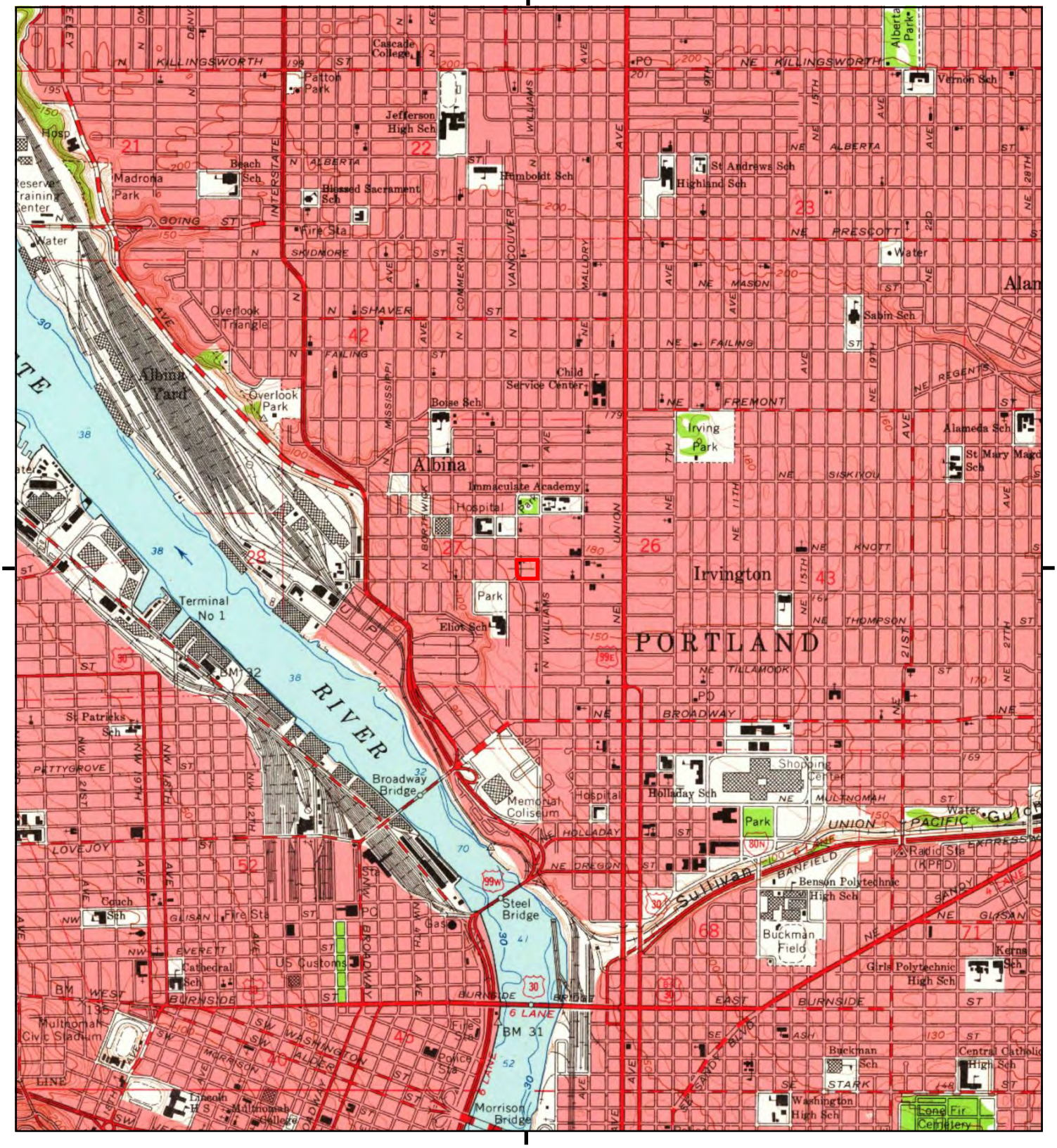

This report includes information from the following map sheet(s).

0 Miles 0.25 0.5 1 1.5

NW N NE
W E
SW S SE

TP, Portland, 1961, 7.5-minute

SITE NAME: Black Business Hub LLC Williams + Russ
ADDRESS: N Knott and N Vancouver
Portland, OR 97227
CLIENT: Coles & Betts Environmental Consulting L

N

Historical Topo Map

1954

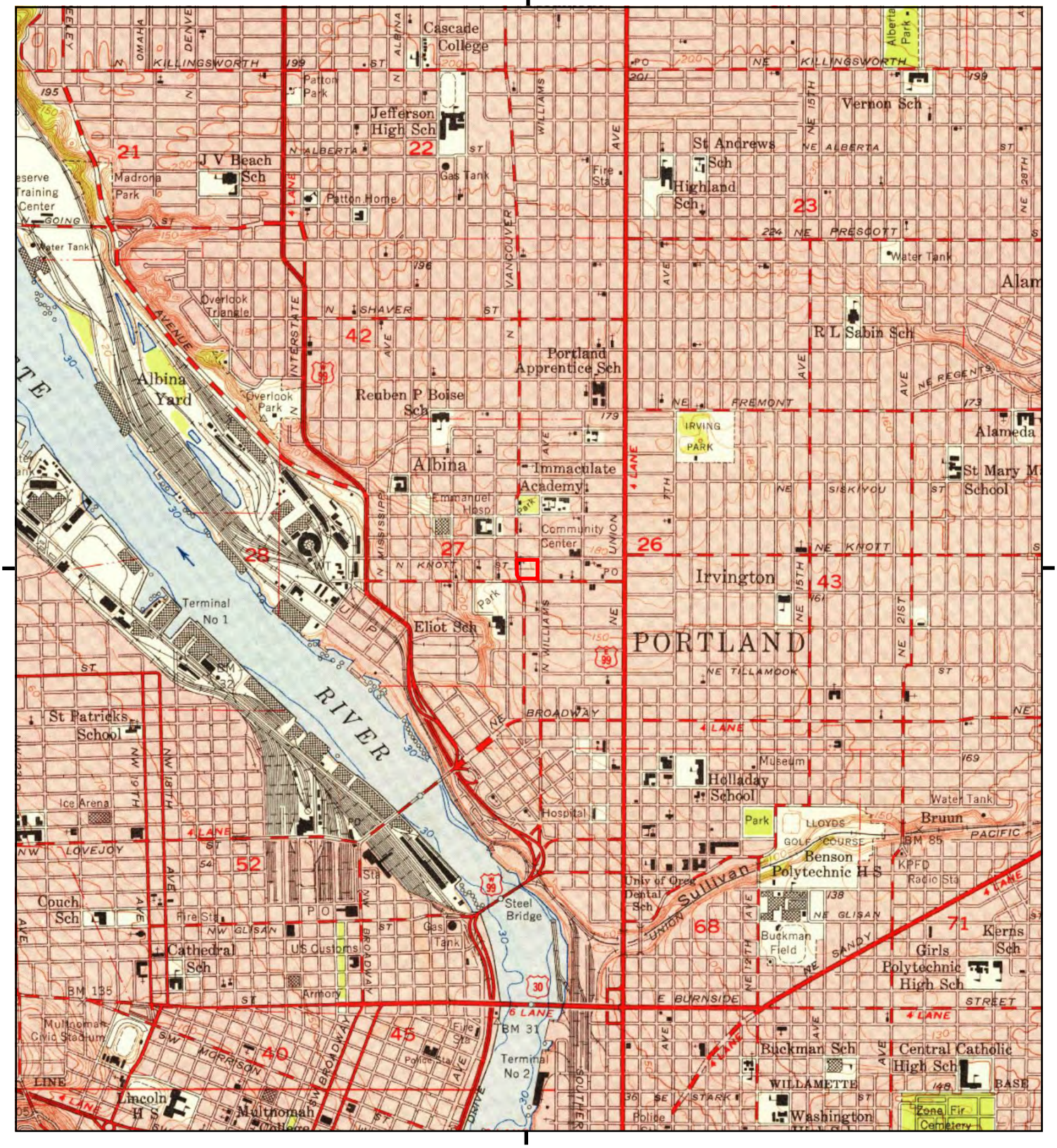
Cascade College
Jefferson High Sch
J V Beach Sch
Madrona Park
Patton Park
Patton Home
Gas Tank
Fire Sta
St Andrews Sch
Highland Sch
Vernon Sch
Water Tank
Overlook Triangle
Overlook Park
Albina Yard
Reuben P Boise Sch
Portland Apprentice Sch
R L Sabin Sch
Alameda
IRVING PARK
Albina
Immaculate Academy
Emmanuel Hosp
Community Center
St Mary M School
Irvington
Eliot Sch
PORTLAND
Terminal No 1
RIVER
St Patricks School
Ice Arena
Hospital
Museum
Holladay School
Bruun
Benson Polytechnic H S
KPFD Radio Sta
Univ of Oreg Dental Sch
Steel Bridge
Couch Sch
Cathedral Sch
US Customs
Armory
Buckman Field
Kerns Girls Sch
Polytechnic High Sch
Multnomah Civic Stadium
Terminal No 2
Buckman Sch
Central Catholic High Sch
Lincoln H S
Multnomah College
Washington
Zone Fir Cemetery
Police
Sullivan
Union
Sandy
Burnside
Stark
Morrison
Broadway
Lovejoy
Glisan
Burnside
Stark
Pacific
Fremont
Prescott
Alberta
Killingsworth
Knott
Siskiyou
Tillamook
Regents
Going
Shaver
Interstate
Vancouver
Williams
Mississippi
Union
Denver
Omaha
Albina
Alberta Park
Lloyds Golf Course
Park
Water Tank
Fire Sta
Gas Tank
Police Sta
Armory
Hospital
Museum
Radio Sta
Cemetery
Reserve Training Center
Water Tank
Overlook Triangle
Overlook Park
Madrona Park
Patton Park
Alberta Park
Lloyds Golf Course
Buckman Field
Emmanuel Hosp
Community Center
Eliot Park
Irving Park
Terminal No 1
Terminal No 2
Steel Bridge
Multnomah Civic Stadium
Lincoln H S
Multnomah College
Cathedral Sch
Couch Sch
St Patricks School
Ice Arena
Holladay School
Bruun
Benson Polytechnic H S
Univ of Oreg Dental Sch
Buckman Sch
Central Catholic High Sch
Washington
Kerns Girls Sch
Polytechnic High Sch
Eliot Sch
Reuben P Boise Sch
Portland Apprentice Sch
R L Sabin Sch
St Mary M School
Alameda
Irvington
Vernon Sch
St Andrews Sch
Highland Sch
Jefferson High Sch
J V Beach Sch
Cascade College
Albina Yard
Immaculate Academy
Emmanuel Hosp
Community Center
Overlook Triangle
Overlook Park
Madrona Park
Patton Park
Patton Home
Gas Tank
Fire Sta
Water Tank
Reserve Training Center
Water Tank
Alberta Park
Lloyds Golf Course
Buckman Field
Steel Bridge
Terminal No 1
Terminal No 2

Historical Topo Map

1940

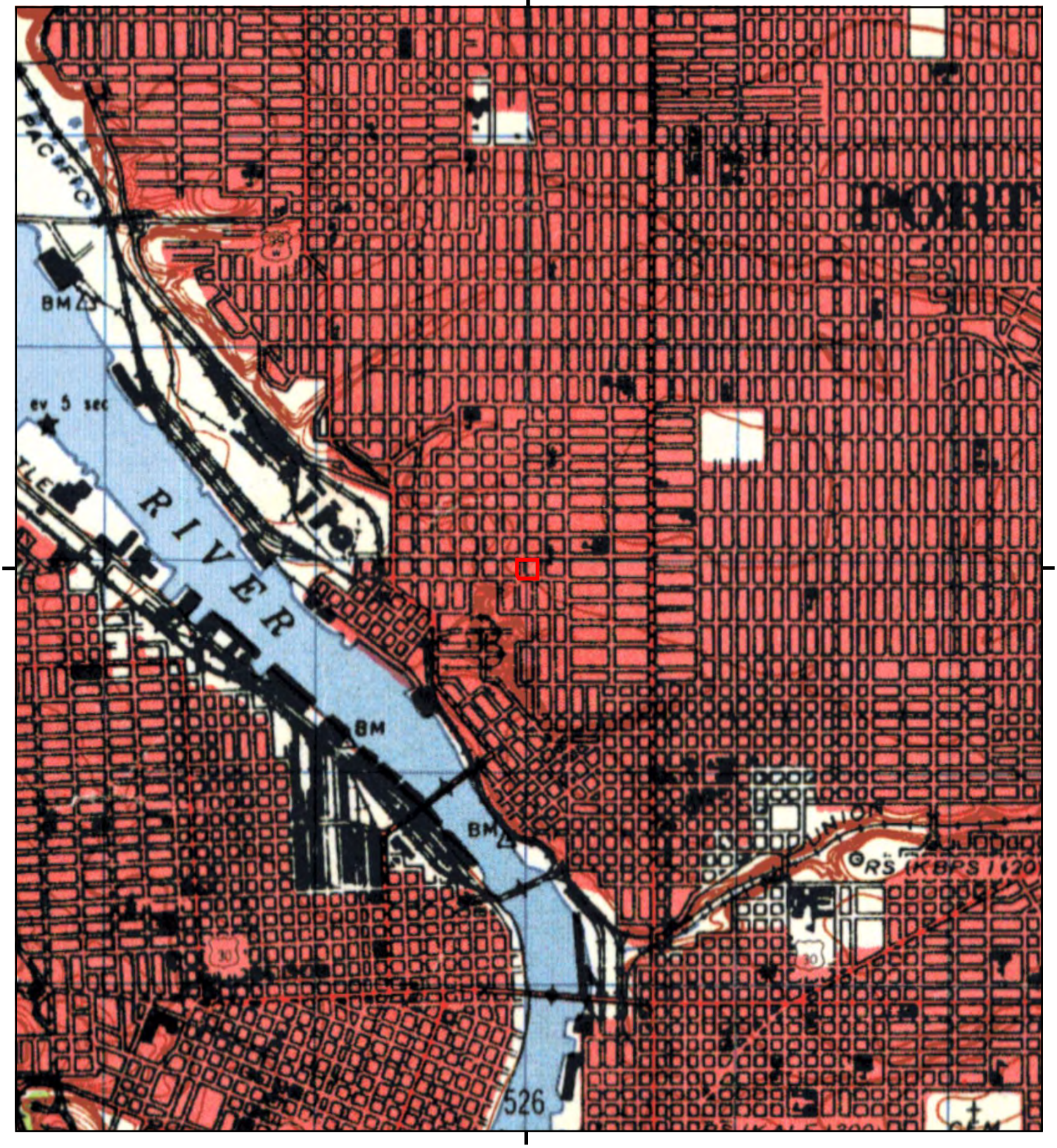

This report includes information from the following map sheet(s).

0 Miles 0.25 0.5 1 1.5

NW N NE
W E
SW S SE

TP, PORTLAND, 1940, 15-minute

SITE NAME: Black Business Hub LLC Williams + Russ
ADDRESS: N Knott and N Vancouver
Portland, OR 97227
CLIENT: Coles & Betts Environmental Consulting L

N

Historical Topo Map

1905

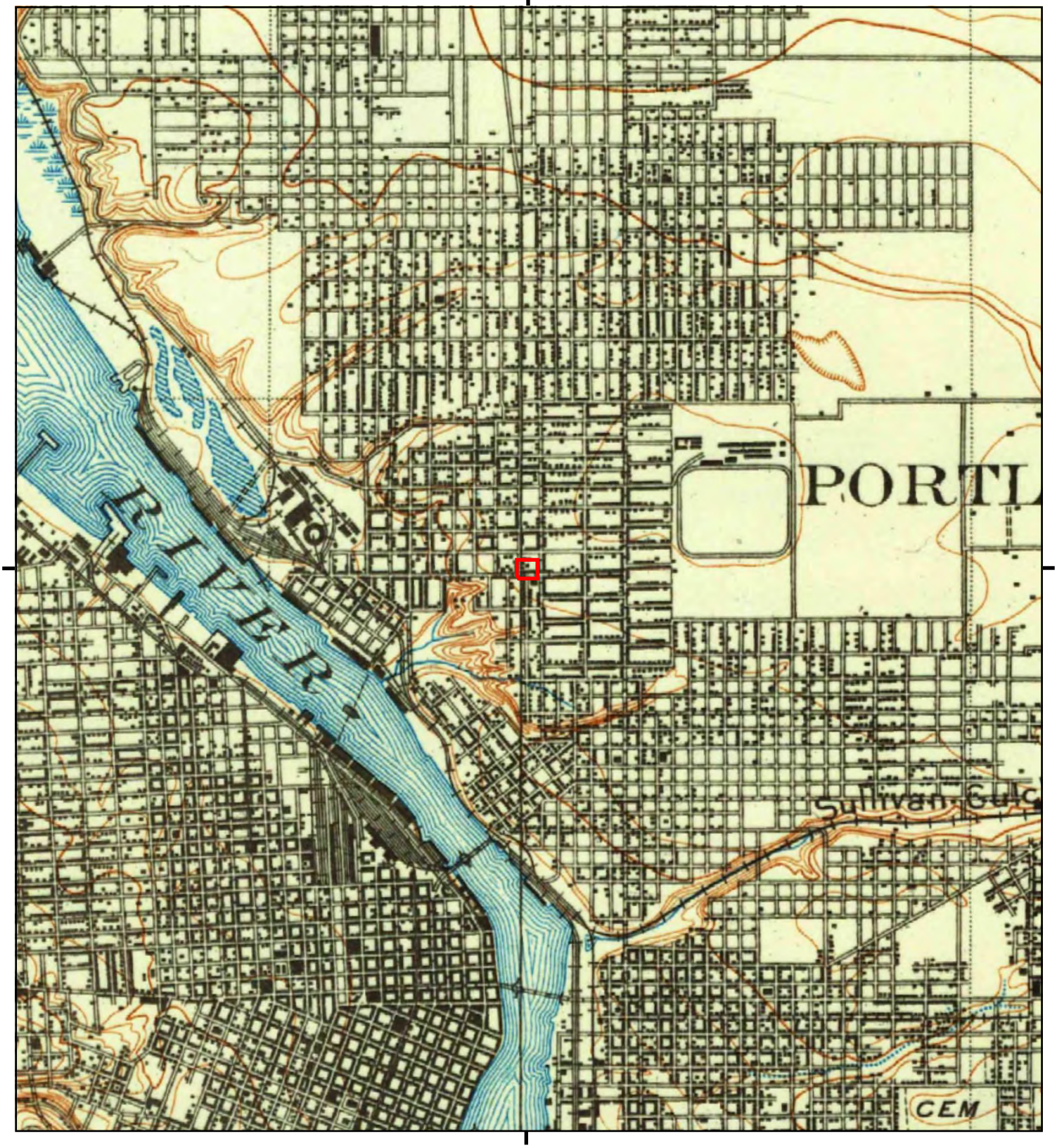

This report includes information from the following map sheet(s).

0 Miles 0.25 0.5 1 1.5

NW N NE
W E
SW S SE

TP, Portland, 1905, 15-minute

SITE NAME: Black Business Hub LLC Williams + Russ
ADDRESS: N Knott and N Vancouver
Portland, OR 97227
CLIENT: Coles & Betts Environmental Consulting L

N

Historical Topo Map

1897

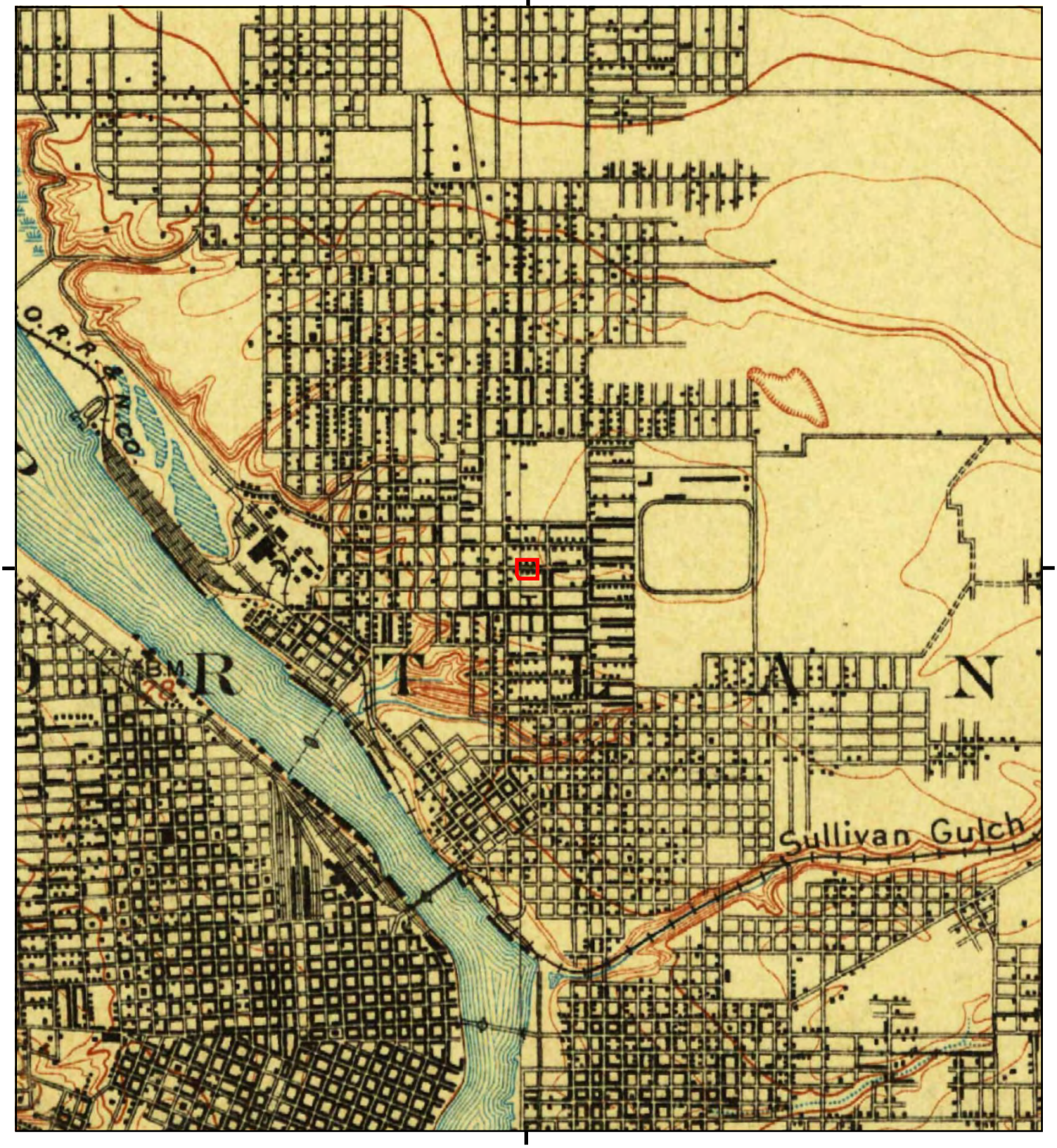

This report includes information from the following map sheet(s).

0 Miles 0.25 0.5 1 1.5

NW N NE
W E
SW S SE

TP, Portland, 1897, 15-minute

SITE NAME: Black Business Hub LLC Williams + Russ
ADDRESS: N Knott and N Vancouver
Portland, OR 97227
CLIENT: Coles & Betts Environmental Consulting L

N

Black Business Hub LLC Williams + Russell

N Knott and N Vancouver

Portland, OR 97227

Inquiry Number: 7390904.3

July 17, 2023

Certified Sanborn® Map Report

6 Armstrong Road, 4th floor
Shelton, CT 06484
Toll Free: 800.352.0050
www.edrnet.com

Certified Sanborn® Map Report

07/17/23

Site Name:	Client Name:
Black Business Hub LLC Willia	Coles & Betts Environmental Consulting L
N Knott and N Vancouver	5741 NE Flanders Street
Portland, OR 97227	Portland, OR 97213
EDR Inquiry # 7390904.3	Contact: September Williams

The Sanborn Library has been searched by EDR and maps covering the target property location as provided by Coles & Betts Environmental Consulting LLC were identified for the years listed below. The Sanborn Library is the largest, most complete collection of fire insurance maps. The collection includes maps from Sanborn, Bromley, Perris & Browne, Hopkins, Barlow, and others. Only Environmental Data Resources Inc. (EDR) is authorized to grant rights for commercial reproduction of maps by the Sanborn Library LLC, the copyright holder for the collection. Results can be authenticated by visiting www.edrnet.com/sanborn.

The Sanborn Library is continually enhanced with newly identified map archives. This report accesses all maps in the collection as of the day this report was generated.

Certified Sanborn Results:

Certification # 213E-4C53-9C70

PO # 435

Project Black Business Hub LLC William

Maps Provided:

1969
1950
1924
1909
1901
1889

Sanborn® Library search results

Certification #: 213E-4C53-9C70

The Sanborn Library includes more than 1.2 million fire insurance maps from Sanborn, Bromley, Perris & Browne, Hopkins, Barlow and others which track historical property usage in approximately 12,000 American cities and towns. Collections searched:

- ✔ Library of Congress
- ✔ University Publications of America
- ✔ EDR Private Collection

The Sanborn Library LLC Since 1866™

Limited Permission To Make Copies

Coles & Betts Environmental Consulting LLC (the client) is permitted to make up to FIVE photocopies of this Sanborn Map transmittal and each fire insurance map accompanying this report solely for the limited use of its customer. No one other than the client is authorized to make copies. Upon request made directly to an EDR Account Executive, the client may be permitted to make a limited number of additional photocopies. This permission is conditioned upon compliance by the client, its customer and their agents with EDR's copyright policy; a copy of which is available upon request.

Disclaimer - Copyright and Trademark Notice

This Report contains certain information obtained from a variety of public and other sources reasonably available to Environmental Data Resources, LLC. It cannot be concluded from this Report that coverage information for the target and surrounding properties does not exist from other sources. This Report is provided on an "AS IS", "AS AVAILABLE" basis. NO WARRANTY EXPRESS OR IMPLIED IS MADE WHATSOEVER IN CONNECTION WITH THIS REPORT. ENVIRONMENTAL DATA RESOURCES, LLC AND ITS SUBSIDIARIES, AFFILIATES AND THIRD PARTY SUPPLIERS DISCLAIM ALL WARRANTIES, OF ANY KIND OR NATURE, EXPRESS OR IMPLIED, ARISING OUT OF OR RELATED TO THIS REPORT OR ANY OF THE DATA AND INFORMATION PROVIDED IN THIS REPORT, INCLUDING WITHOUT LIMITATION, ANY WARRANTIES REGARDING ACCURACY, QUALITY, CORRECTNESS, COMPLETENESS, COMPREHENSIVENESS, SUITABILITY, MERCHANTABILITY, FITNESS FOR A PARTICULAR PURPOSE, TITLE, NON-INFRINGEMENT, MISAPPROPRIATION, OR OTHERWISE. ALL RISK IS ASSUMED BY THE USER. IN NO EVENT SHALL ENVIRONMENTAL DATA RESOURCES, LLC OR ITS SUBSIDIARIES, AFFILIATES OR THIRD PARTY SUPPLIERS BE LIABLE TO ANYONE FOR ANY DIRECT, INCIDENTAL, INDIRECT, SPECIAL, CONSEQUENTIAL OR OTHER DAMAGES OF ANY TYPE OR KIND (INCLUDING BUT NOT LIMITED TO LOSS OF PROFITS, LOSS OF USE, OR LOSS OF DATA), ARISING OUT OF OR IN ANY WAY CONNECTED WITH THIS REPORT OR ANY OF THE DATA AND INFORMATION PROVIDED IN THIS REPORT. Any analyses, estimates, ratings, environmental risk levels, or risk codes provided in this Report are provided for illustrative purposes only, and are not intended to provide, nor should they be interpreted as providing any facts regarding, or prediction or forecast of, any environmental risk for any property. Only an assessment performed by a qualified environmental professional can provide findings, opinions or conclusions regarding the environmental risk or conditions in, on or at any property.

Copyright 2023 by Environmental Data Resources, Inc. All rights reserved. Reproduction in any media or format, in whole or in part, of any report or map of Environmental Data Resources, Inc., or its affiliates, is prohibited without prior written permission.

EDR and its logos (including Sanborn and Sanborn Map) are trademarks of Environmental Data Resources, LLC or its affiliates. All other trademarks used herein are the property of their respective owners.

Sanborn Sheet Key

This Certified Sanborn Map Report is based upon the following Sanborn Fire Insurance map sheets.

1969 Source Sheets



Volume 6, Sheet 628
1969

Volume 6, Sheet 617
1969

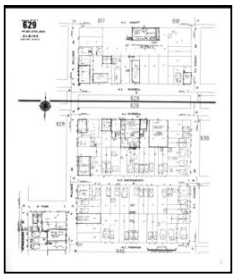

Volume 6, Sheet 629
1969

1950 Source Sheets



Volume 6, Sheet 629
1950



Volume 6, Sheet 628
1950

Volume 6, Sheet 617
1950

1924 Source Sheets



Volume 6, Sheet 628
1924



Volume 6, Sheet 617
1924



Volume 6, Sheet 629
1924

1909 Source Sheets



Volume 3, Sheet 279
1909



Volume 3, Sheet 274
1909



Volume 3, Sheet 280
1909

Volume 3, Sheet 273
1909

Sanborn Sheet Key

This Certified Sanborn Map Report is based upon the following Sanborn Fire Insurance map sheets.

1901 Source Sheets



Volume 2, Sheet 226
1901



Volume 2, Sheet 219
1901

Volume 2, Sheet 227
1901



Volume 2, Sheet 220
1901

1889 Source Sheets

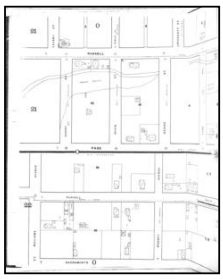

Volume 2, Sheet 22
1889

Volume 2, Sheet 22
1889

Certified Sanborn® Map

1969

Site Name: Black Business Hub LLC Williams + Russell
Address: N Knott and N Vancouver
City, ST, ZIP: Portland, OR 97227
Client: Coles & Betts Environmental Consulting LLC
EDR Inquiry: 7390904.3
Order Date: 07/17/2023
Certification # 213E-4C53-9C70
Copyright 1969

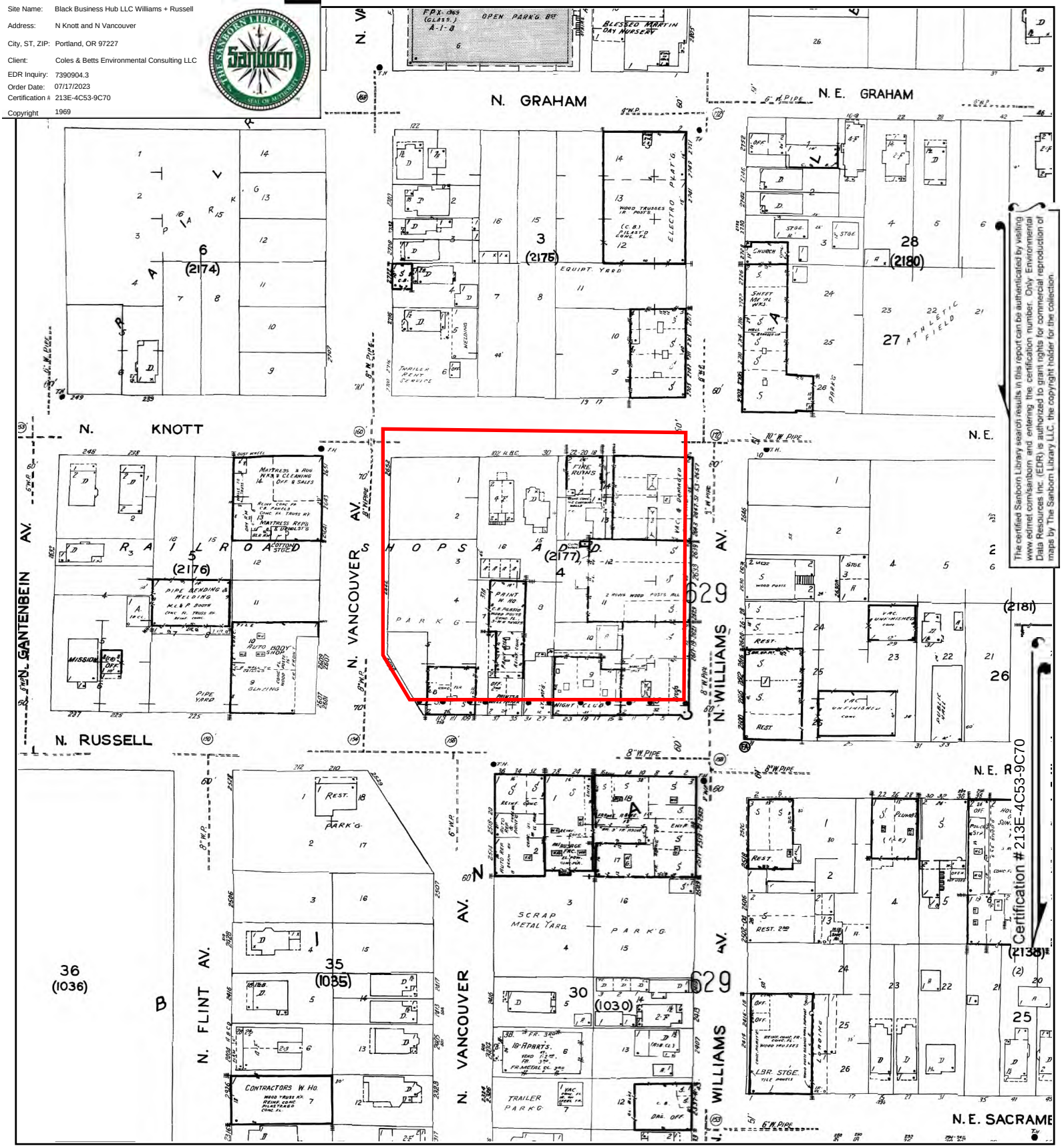

The certified Sanborn Library search results in this report can be authenticated by visiting www.edrnet.com/sanborn and entering the certification number. Only Environmental Data Resources Inc. (EDR) is authorized to grant rights for commercial reproduction of maps by The Sanborn Library LLC, the copyright holder for the collection.

This Certified Sanborn Map combines the following sheets.
Outlined areas indicate map sheets within the collection.

0 Feet 150 300 600

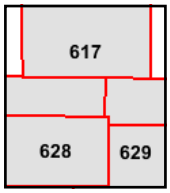

Volume 6, Sheet 629
Volume 6, Sheet 617
Volume 6, Sheet 628

N

Certified Sanborn® Map

1950

Site Name: Black Business Hub LLC Williams + Russell
Address: N Knott and N Vancouver
City, ST, ZIP: Portland, OR 97227
Client: Coles & Betts Environmental Consulting LLC
EDR Inquiry: 7390904.3
Order Date: 07/17/2023
Certification # 213E-4C53-9C70
Copyright 1950

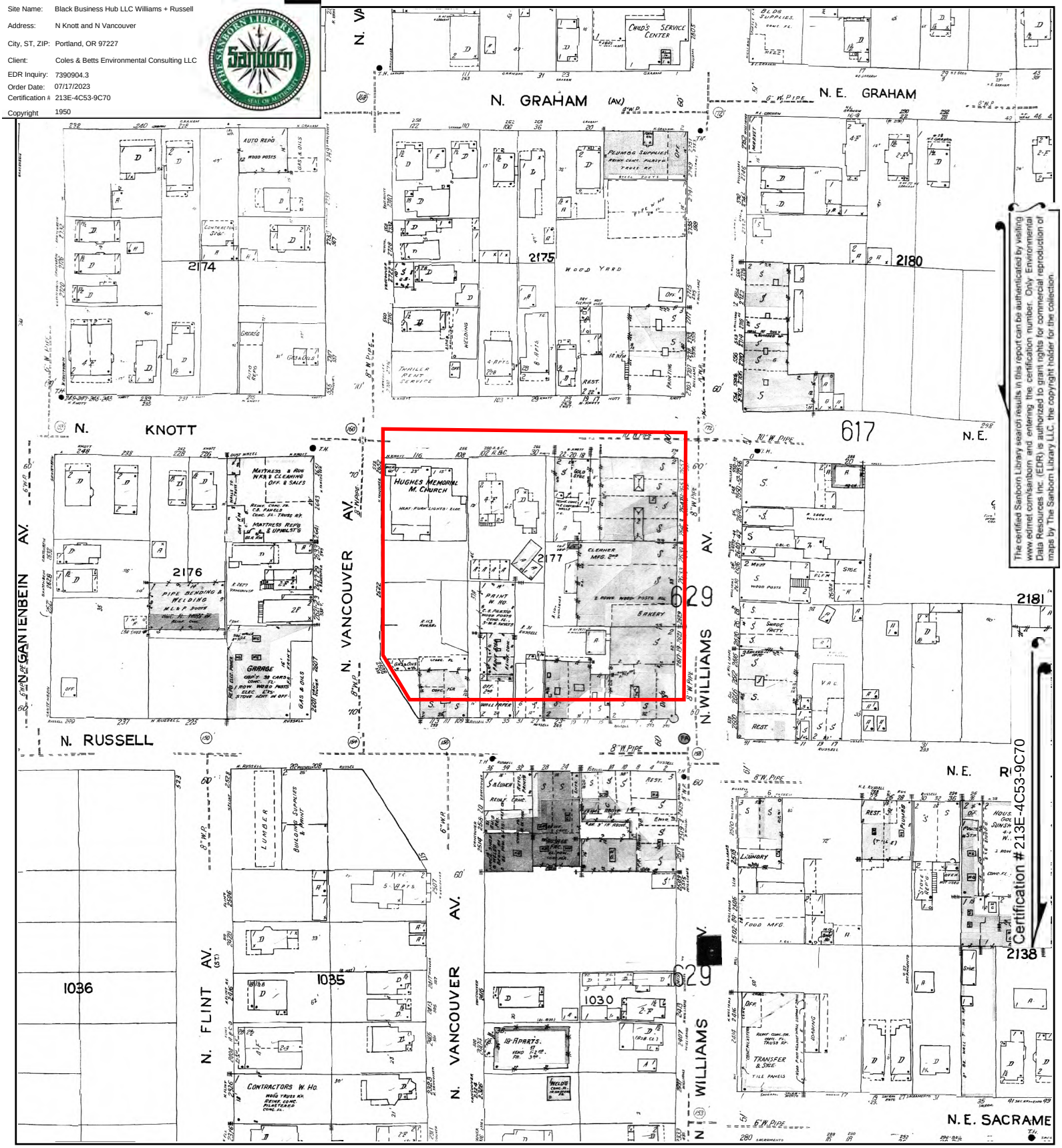

The certified Sanborn Library search results in this report can be authenticated by visiting www.edrnet.com/sanborn and entering the certification number. Only Environmental Data Resources Inc. (EDR) is authorized to grant rights for commercial reproduction of maps by The Sanborn Library LLC, the copyright holder for the collection.

Certification # 213E-4C53-9C70

This Certified Sanborn Map combines the following sheets.
Outlined areas indicate map sheets within the collection.

0 Feet 150 300 600



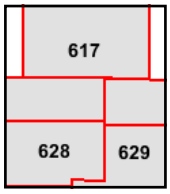

Volume 6, Sheet 617
Volume 6, Sheet 628
Volume 6, Sheet 629

N

Certified Sanborn® Map

1924

Site Name: Black Business Hub LLC Williams + Russell
Address: N Knott and N Vancouver
City, ST, ZIP: Portland, OR 97227
Client: Coles & Betts Environmental Consulting LLC
EDR Inquiry: 7390904.3
Order Date: 07/17/2023
Certification # 213E-4C53-9C70
Copyright 1924

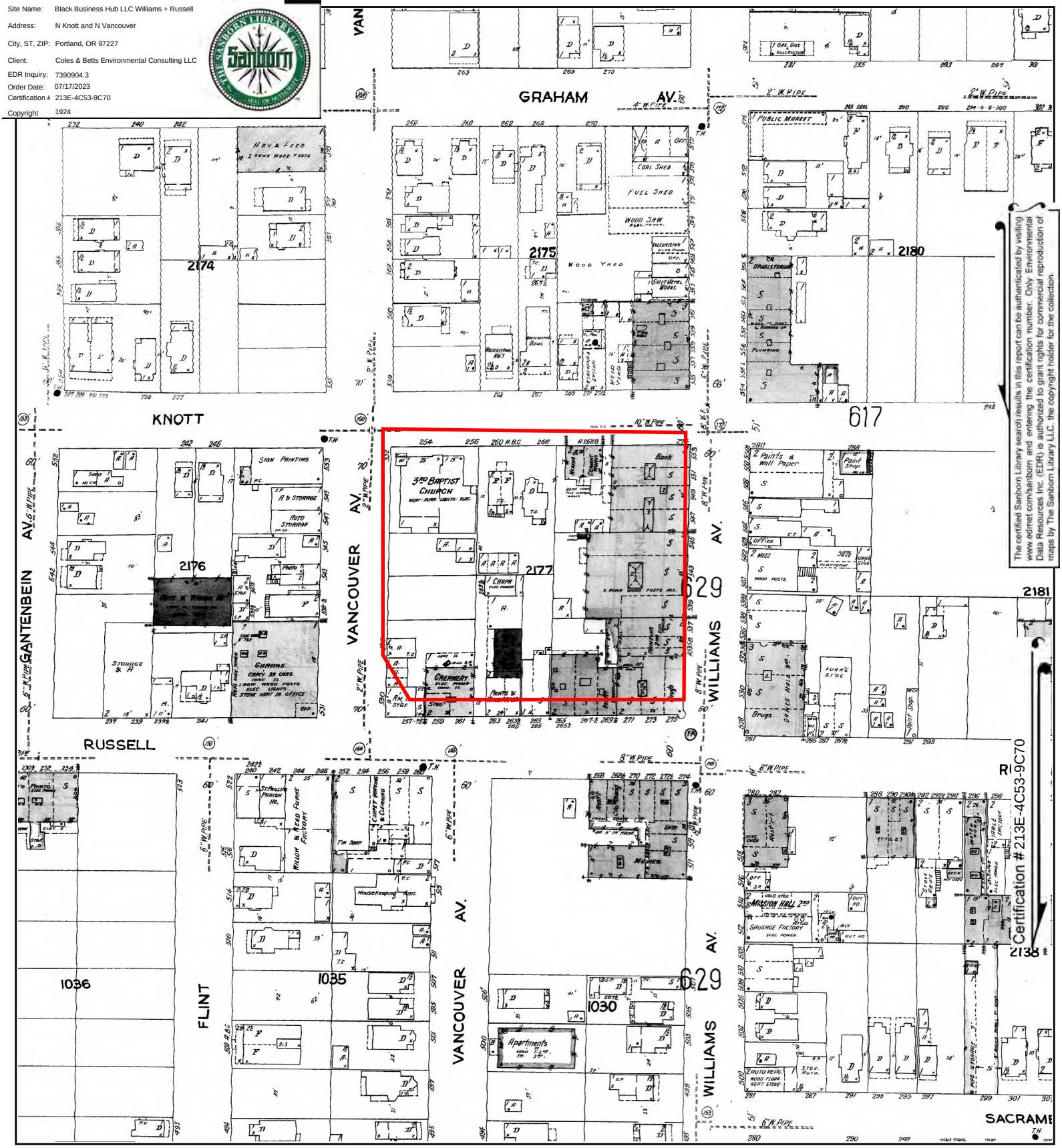

This Certified Sanborn Map combines the following sheets.
Outlined areas indicate map sheets within the collection.

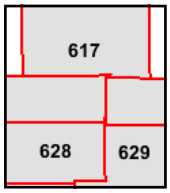

Volume 6, Sheet 629
Volume 6, Sheet 617
Volume 6, Sheet 628

0 Feet 150 300 600

N

The certified Sanborn Library search results in this report can be authenticated by visiting www.edrnet.com/sanborn and entering the certification number. Only Environmental Data Resources Inc. (EDR) is authorized to grant rights for commercial reproduction of maps by The Sanborn Library LLC, the copyright holder for the collection.

Certification # 213E-4C53-9C70

Certified Sanborn® Map

1909

Site Name: Black Business Hub LLC Williams + Russell
Address: N Knott and N Vancouver
City, ST, ZIP: Portland, OR 97227
Client: Coles & Betts Environmental Consulting LLC
EDR Inquiry: 7390904.3
Order Date: 07/17/2023
Certification # 213E-4C53-9C70
Copyright 1909

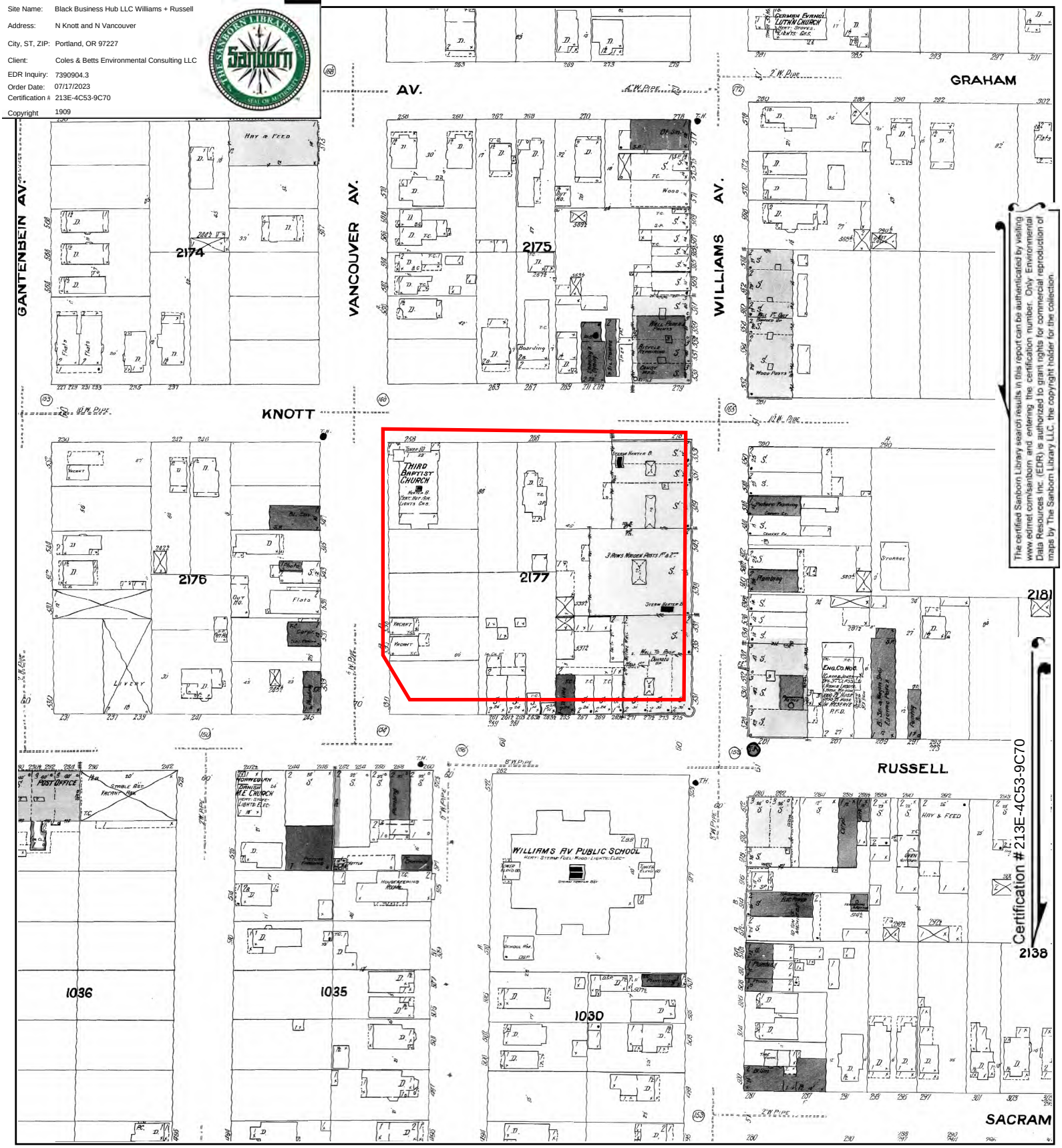

The certified Sanborn Library search results in this report can be authenticated by visiting www.edrnet.com/sanborn and entering the certification number. Only Environmental Data Resources Inc. (EDR) is authorized to grant rights for commercial reproduction of maps by The Sanborn Library LLC, the copyright holder for the collection.

This Certified Sanborn Map combines the following sheets.
Outlined areas indicate map sheets within the collection.

0 Feet 150 300 600



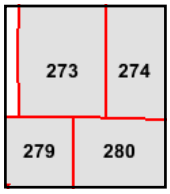

Volume 3, Sheet 273
Volume 3, Sheet 280
Volume 3, Sheet 274
Volume 3, Sheet 279

N

Certified Sanborn® Map

1901

Site Name: Black Business Hub LLC Williams + Russell
Address: N Knott and N Vancouver
City, ST, ZIP: Portland, OR 97227
Client: Coles & Betts Environmental Consulting LLC
EDR Inquiry: 7390904.3
Order Date: 07/17/2023
Certification # 213E-4C53-9C70
Copyright 1901

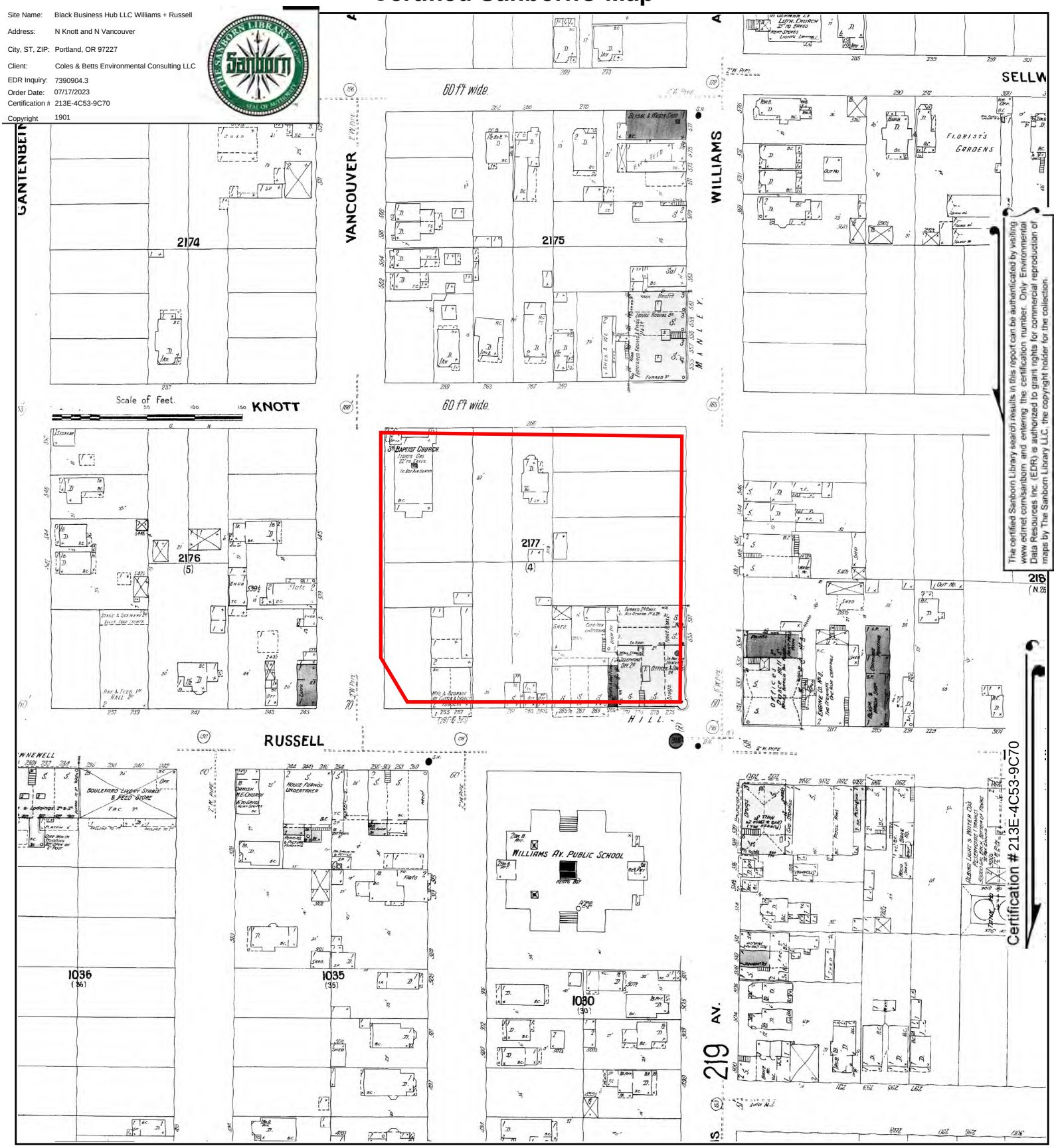

The certified Sanborn Library search results in this report can be authenticated by visiting www.edrnet.com/sanborn and entering the certification number. Only Environmental Data Resources Inc. (EDR) is authorized to grant rights for commercial reproduction of maps by The Sanborn Library LLC, the copyright holder for the collection.

This Certified Sanborn Map combines the following sheets.
Outlined areas indicate map sheets within the collection.

0 Feet 150 300 600

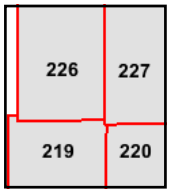

Volume 2, Sheet 220
Volume 2, Sheet 227
Volume 2, Sheet 219
Volume 2, Sheet 226

N

Certified Sanborn® Map

1889

Site Name: Black Business Hub LLC Williams + Russell
Address: N Knott and N Vancouver
City, ST, ZIP: Portland, OR 97227
Client: Coles & Betts Environmental Consulting LLC
EDR Inquiry: 7390904.3
Order Date: 07/17/2023
Certification # 213E-4C53-9C70
Copyright 1889

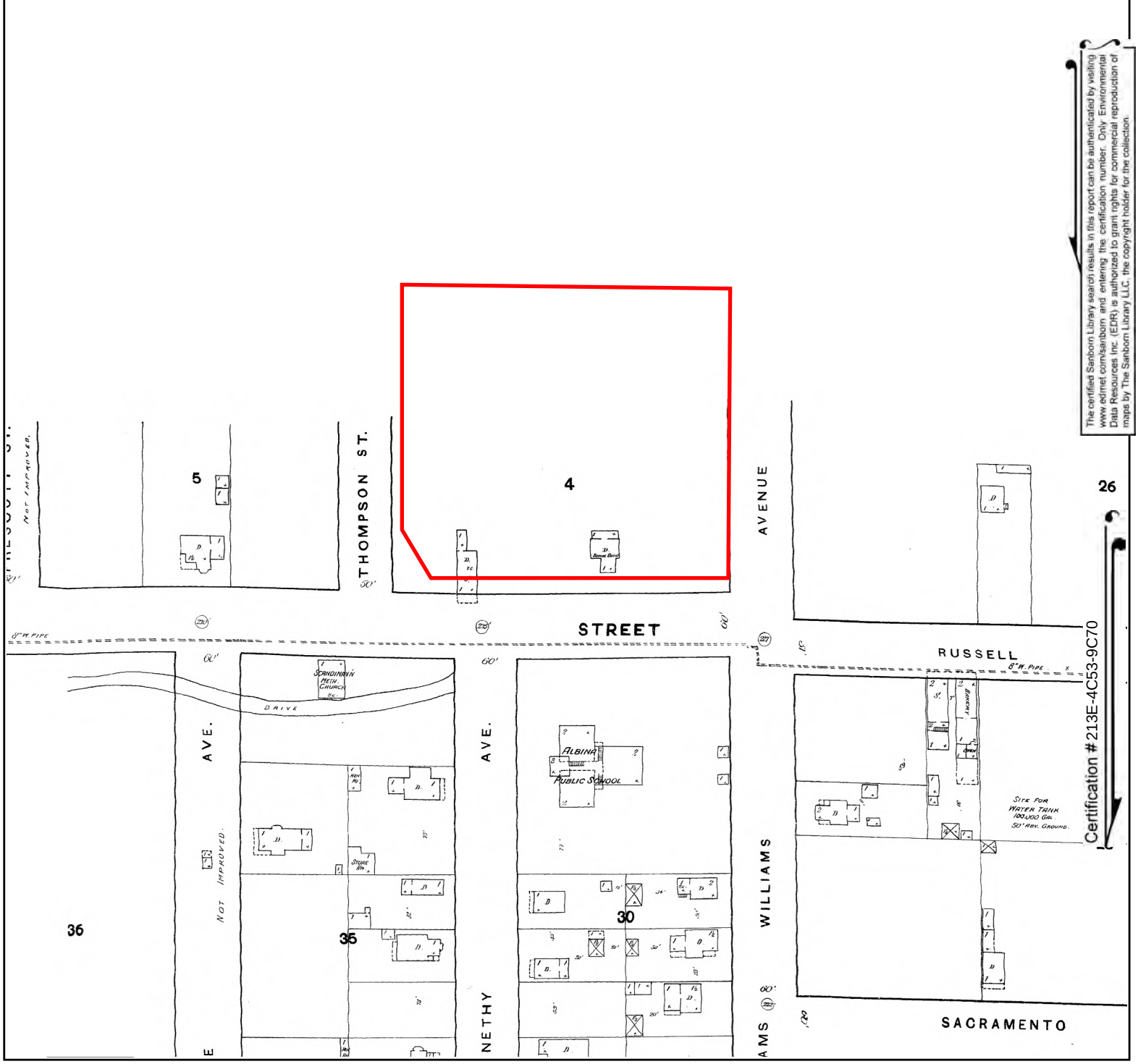

This Certified Sanborn Map combines the following sheets.
Outlined areas indicate map sheets within the collection.

0 Feet 150 300 600

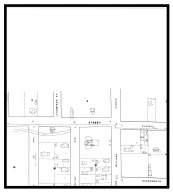

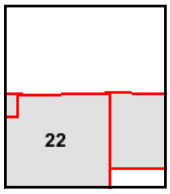

Volume 2, Sheet 22
Volume 2, Sheet 22

N

The certified Sanborn Library search results in this report can be authenticated by visiting www.edrnet.com/sanborn and entering the certification number. Only Environmental Data Resources Inc. (EDR) is authorized to grant rights for commercial reproduction of maps by The Sanborn Library LLC, the copyright holder for the collection.

APPENDIX J

Environmental Data Resources Environmental Database Search Report

Black Business Hub LLC Williams + Russell
N Knott and N Vancouver
Portland, OR 97227

Inquiry Number: 7390904.2s
July 17, 2023

The EDR Radius Map™ Report with GeoCheck®

6 Armstrong Road, 4th floor
Shelton, CT 06484
Toll Free: 800.352.0050
www.edrnet.com

TABLE OF CONTENTS

SECTION	PAGE
Executive Summary	ES1
Overview Map	2
Detail Map	3
Map Findings Summary	4
Map Findings	8
Orphan Summary	1613
Government Records Searched/Data Currency Tracking	GR-1

GEOCHECK ADDENDUM

Physical Setting Source Addendum	A-1
Physical Setting Source Summary	A-2
Physical Setting SSURGO Soil Map	A-5
Physical Setting Source Map	A-7
Physical Setting Source Map Findings	A-9
Physical Setting Source Records Searched	PSGR-1

Thank you for your business.
Please contact EDR at 1-800-352-0050
with any questions or comments.

Disclaimer - Copyright and Trademark Notice

This Report contains certain information obtained from a variety of public and other sources reasonably available to Environmental Data Resources, LLC. It cannot be concluded from this Report that coverage information for the target and surrounding properties does not exist from other sources. This Report is provided on an "AS IS", "AS AVAILABLE" basis. **NO WARRANTY EXPRESS OR IMPLIED IS MADE WHATSOEVER IN CONNECTION WITH THIS REPORT. ENVIRONMENTAL DATA RESOURCES, LLC AND ITS SUBSIDIARIES, AFFILIATES AND THIRD PARTY SUPPLIERS DISCLAIM ALL WARRANTIES, OF ANY KIND OR NATURE, EXPRESS OR IMPLIED, ARISING OUT OF OR RELATED TO THIS REPORT OR ANY OF THE DATA AND INFORMATION PROVIDED IN THIS REPORT, INCLUDING WITHOUT LIMITATION, ANY WARRANTIES REGARDING ACCURACY, QUALITY, CORRECTNESS, COMPLETENESS, COMPREHENSIVENESS, SUITABILITY, MERCHANTABILITY, FITNESS FOR A PARTICULAR PURPOSE, TITLE, NON-INFRINGEMENT, MISAPPROPRIATION, OR OTHERWISE. ALL RISK IS ASSUMED BY THE USER. IN NO EVENT SHALL ENVIRONMENTAL DATA RESOURCES, LLC OR ITS SUBSIDIARIES, AFFILIATES OR THIRD PARTY SUPPLIERS BE LIABLE TO ANYONE FOR ANY DIRECT, INCIDENTAL, INDIRECT, SPECIAL, CONSEQUENTIAL OR OTHER DAMAGES OF ANY TYPE OR KIND (INCLUDING BUT NOT LIMITED TO LOSS OF PROFITS, LOSS OF USE, OR LOSS OF DATA) INFORMATION PROVIDED IN THIS REPORT.** Any analyses, estimates, ratings, environmental risk levels, or risk codes provided in this Report are provided for illustrative purposes only, and are not intended to provide, nor should they be interpreted as providing any facts regarding, or prediction or forecast of, any environmental risk for any property. Only an assessment performed by a qualified environmental professional can provide findings, opinions or conclusions regarding the environmental risk or conditions in, on or at any property.

Copyright 2023 by Environmental Data Resources, LLC. All rights reserved. Reproduction in any media or format, in whole or in part, of any report or map of Environmental Data Resources, LLC, or its affiliates, is prohibited without prior written permission.

EDR and its logos (including Sanborn and Sanborn Map) are trademarks of Environmental Data Resources, LLC or its affiliates. All other trademarks used herein are the property of their respective owners.

EXECUTIVE SUMMARY

A search of available environmental records was conducted by Environmental Data Resources, Inc (EDR). The report was designed to assist parties seeking to meet the search requirements of EPA's Standards and Practices for All Appropriate Inquiries (40 CFR Part 312), the ASTM Standard Practice for Environmental Site Assessments (E1527 - 21), the ASTM Standard Practice for Environmental Site Assessments for Forestland or Rural Property (E2247 - 16), the ASTM Standard Practice for Limited Environmental Due Diligence: Transaction Screen Process (E1528 - 22) or custom requirements developed for the evaluation of environmental risk associated with a parcel of real estate.

TARGET PROPERTY INFORMATION

ADDRESS

N KNOTT AND N VANCOUVER
PORTLAND, OR 97227

COORDINATES

Latitude (North):	45.5415350 - 45˚ 32' 29.52''
Longitude (West):	122.6673800 - 122˚ 40' 2.56''
Universal Tranverse Mercator:	Zone 10
UTM X (Meters):	525968.2
UTM Y (Meters):	5042947.0
Elevation:	162 ft. above sea level

USGS TOPOGRAPHIC MAP ASSOCIATED WITH TARGET PROPERTY

Target Property Map:	14878142 PORTLAND, OR
Version Date:	2020

AERIAL PHOTOGRAPHY IN THIS REPORT

Portions of Photo from:	20200719
Source:	USDA

MAPPED SITES SUMMARY

Target Property Address:
N KNOTT AND N VANCOUVER
PORTLAND, OR 97227

Click on Map ID to see full detail.

MAP ID	SITE NAME	ADDRESS	DATABASE ACRONYMS	RELATIVE ELEVATION	DIST (ft. & mi.) DIRECTION
A1	PACIFIC POWER & LIGH	44 N KNOTT ST	RCRA-VSQG	Higher	1 ft.
A2	PACIFIC CORP	44 NORTH KNOTT STREE	OR SPILLS 90	Higher	1 ft.
A3	PACIFICORP	44 N KNOTT ST	OR HSIS, OR MANIFEST	Higher	1 ft.
A4		44 NORTH KNOTT STREE	OR SPILLS	Higher	1 ft.
A5	PACIFICORP DBA PACIF	44 NORTH KNOTT STREE	FINDS, ECHO	Higher	1 ft.
B6	RED ARROW SERVICE IN	2608 N VANCOUVER AVE	EDR Hist Auto	Lower	9, 0.002, West
A7	ASSOCIATED CLEANERS	2653 N WILLIAMS AVE	EDR Hist Cleaner	Higher	10, 0.002, NE
C8	PERKINS CLEANERS	11 N RUSSELL	EDR Hist Cleaner	Lower	13, 0.002, SE
C9	BILLY S DRY CLEANING	5 N RUSSELL	EDR Hist Cleaner	Lower	13, 0.002, SE
A10	GILT EDGE DYEING AND	19 N KNOTT	EDR Hist Cleaner	Higher	20, 0.004, NE
A11	HEATING OIL TANK	NE WILLIAMS AND KNOT	OR LUST	Higher	28, 0.005, NE
B12	STEVENS AND WILSON	2607 N VANCOUVER AVE	EDR Hist Auto	Lower	51, 0.010, WNW
B13	OREGON RUG AND MATTR	2651 N VANCOUVER AVE	EDR Hist Cleaner	Lower	64, 0.012, NW
A14	SWIMMER LOUIS	2628 N WILLIAMS AVE	EDR Hist Cleaner	Higher	78, 0.015, East
B15	HEATING OIL TANK	2667 N VANCOUVER AVE	OR LUST	Lower	86, 0.016, NW
A16	LAC A-WONCIA CLEANIN	2716 N WILLIAMS AVE	EDR Hist Cleaner	Higher	90, 0.017, NE
C17	WALTON SELF SERVICE	2518 NE WILLIAMS RD	EDR Hist Cleaner	Lower	118, 0.022, SE
C18	PCRI	10 N RUSSELL ST	US BROWNFIELDS, FINDS	Lower	126, 0.024, SSE
C19	U NEEK CLEANERS	2 NE RUSSELL	EDR Hist Cleaner	Lower	129, 0.024, SE
C20	U NEEK CLEANERS	4 NE RUSSELL	EDR Hist Cleaner	Lower	140, 0.027, SE
D21	JOE S SERVICE STATIO	2707 N VANCOUVER AVE	EDR Hist Auto	Higher	155, 0.029, NW
D22	MANNING BROS AUTO SE	2749 N VANCOUVER AVE	EDR Hist Auto	Higher	234, 0.044, NNW
E23	HEATING OIL TANK	22 NE GRAHAM ST	OR LUST	Higher	349, 0.066, NE
F24	HEATING OIL TANK	2405 N VANCOUVER AVE	OR LUST	Lower	364, 0.069, SSW
25	OWL GARAGE	316 N RUSSELL	EDR Hist Auto	Lower	391, 0.074, WSW
F26	SHEARER INC	2326 N FLINT	OR UST	Lower	439, 0.083, SSW
27	SUPERIOR REEUILT PRO	66 NE RUSSELL ST	EDR Hist Auto	Lower	494, 0.094, ESE
G28	KISH S MOBILGAS STAT	2802 N WILLIAMS AVE	EDR Hist Auto	Higher	521, 0.099, NNE
E29	HEATING OIL TANK	51 NE GRAHAM ST	OR LUST	Higher	575, 0.109, NE
G30	CURRY TAILORS AND CL	2829 N WILLIAMS AVE	EDR Hist Cleaner	Higher	598, 0.113, NNE
H31	PORTLAND PUBLIC SCHO	2226 N FLINT	OR LUST, OR UST	Lower	610, 0.116, SSW
G32	MANNING BROTHERS GAR	2847 N WILLIAMS AVE	EDR Hist Auto	Higher	630, 0.119, NNE
33	WILLIAMS AVENUE GARA	2242 N WILLIAMS AVE	EDR Hist Auto	Lower	636, 0.120, SSE
H34	PETERSON S AUTO REPA	2202 N FLINT AVE	EDR Hist Auto	Lower	652, 0.123, SSW
35	HEATING OIL TANK	44 NE STANTON ST	OR LUST	Higher	723, 0.137, NNE
I36	SCARBOROUGH, EDWARD	104 NE RUSSELL ST	OR UST	Higher	757, 0.143, ESE
J37	FIRST FLOOR INC	2722 NE RODNEY AVE	RCRA NonGen / NLR, FINDS, ECHO	Higher	760, 0.144, ENE
J38	HEATING OIL TANK	120 NE KNOTT ST	OR LUST	Higher	766, 0.145, East
K39	SHERWIN WILLIAMS CO	510 N RUSSELL ST	RCRA-VSQG, FINDS, ECHO	Lower	790, 0.150, WSW

MAPPED SITES SUMMARY

Target Property Address:
N KNOTT AND N VANCOUVER
PORTLAND, OR 97227

Click on Map ID to see full detail.

MAP ID	SITE NAME	ADDRESS	DATABASE ACRONYMS	RELATIVE ELEVATION	DIST (ft. & mi.) DIRECTION
K40	SHERWIN WILLIAMS AUT	510 N RUSSELL ST	OR HSIS, OR MANIFEST	Lower	790, 0.150, WSW
I41	HEATING OIL TANK	116 NE RUSSELL	OR LUST	Higher	798, 0.151, ESE
42	HEATING OIL TANK	103 NE SACRAMENTO ST	OR LUST	Lower	818, 0.155, ESE
L43	HEATING OIL TANK	2833 NE RODNEY	OR LUST	Higher	820, 0.155, NE
M44	TICE INDUSTRIES INC	2219 N VANCOUVER AVE	RCRA-VSQG, FINDS, ECHO, CA HAZNET	Lower	821, 0.155, South
N45	HEATING OIL TANK	71 NE THOMPSON ST	OR LUST	Lower	877, 0.166, SE
M46	PORTLAND PACKAGING C	2125 N VANCOUVER AVE	OR MANIFEST	Lower	924, 0.175, South
M47	PORTLAND PACKAGING C	2125 N VANCOUVER AVE	RCRA NonGen / NLR, FINDS, ECHO	Lower	924, 0.175, South
M48	HEATING OIL TANK	2134-2136 N FLINT AV	OR LUST	Lower	925, 0.175, SSW
O49	LEGACY EMANUEL MEDIC	2801 N GANTENBEIN AV	OR LUST, OR UST	Higher	942, 0.178, NNW
O50	EMANUEL HOSPITAL	2801 N GANTENBEIN AV	OR AST, OR HAZMAT, OR AIRS, OR HSIS	Higher	942, 0.178, NNW
O51	EMANUEL HOSPITAL AND	2801 GANTENBEIN AVE	OR MANIFEST	Higher	942, 0.178, NNW
O52	EMANUEL HOSPITAL AND	2801 GANTENBEIN AVE	RCRA-SQG, CA HAZNET	Higher	942, 0.178, NNW
P53	TITLE WAVE BOOKSTORE	216 NE KNOTT ST	OR UST	Higher	951, 0.180, East
54	HEATING OIL TANK	203 NE GRAHAM ST	OR LUST	Higher	992, 0.188, ENE
L55	HEATING OIL TANK	2856 NE RODNEY AVE	OR LUST	Higher	992, 0.188, NE
P56	HEATING OIL TANK	301 NE KNOTT ST	OR LUST	Higher	1001, 0.190, East
N57	HEATING OIL TANK	76 NE THOMPSON ST	OR LUST	Lower	1007, 0.191, SE
Q58	TUBMAN ANNEX	2125 N FLINT	OR UST	Lower	1008, 0.191, SSW
N59	HEATING OIL TANK	103 NE THOMPSON ST	OR LUST	Lower	1011, 0.191, SE
R60	NORTH WILLIAMS APART	2124 N WILLIAMS AVE	OR ECSI, OR INST CONTROL, OR VCP, OR BROWNFIELDS,..	Lower	1028, 0.195, South
R61	WAGSTAFF BATTERY MFG	2124 N WILLIAMS AVE	OR UST	Lower	1028, 0.195, South
R62	BRIDGE HOUSING	2124 N WILLIAMS AVEN	US BROWNFIELDS, RCRA NonGen / NLR, FINDS, ECHO	Lower	1028, 0.195, South
S63	WARREN PACIFIC CORPO	2310 NORTH KERBY STR	OR UST	Lower	1052, 0.199, WSW
S64	WARREN PACIFIC CORPO	2310 N KERBY AVE	OR LUST	Lower	1052, 0.199, WSW
65	HEATING OIL TANK	113 N MORRIS	OR LUST	Higher	1053, 0.199, North
T66	MEDLAB, INC.	220 NE RUSSELL ST	RCRA NonGen / NLR, FINDS, ECHO	Higher	1060, 0.201, ESE
67	HEATING OIL TANK	19 NE MORRIS ST	OR LUST	Higher	1062, 0.201, NNE
Q68	HUSER FIRE FIGHTING	231 N TILLAMOOK ST	OR AST	Lower	1067, 0.202, SSW
Q69	MOLLET PRINTING INC	231 N TILLAMOOK ST	RCRA NonGen / NLR, FINDS, ECHO	Lower	1067, 0.202, SSW
R70	PORTLAND PLATING COM	2110 N WILLIAMS AVE	RCRA NonGen / NLR, FINDS, ECHO	Lower	1083, 0.205, South
T71	317708160 - ELABORAT	305 NE RUSSELL ST	RCRA NonGen / NLR, FINDS, ECHO	Higher	1088, 0.206, East
72	HEATING OIL TANK	2733 N KIRBY	OR LUST	Lower	1095, 0.207, WNW
73	INDUSTRIAL RESEARCH	2409 N KERBY AVE	RCRA NonGen / NLR, FINDS, ECHO	Lower	1113, 0.211, WSW
74	HEATING OIL TANK	47 NE TILLAMOOK	OR LUST	Lower	1123, 0.213, SSE
U75	HEATING OIL TANK	2146 NE RODNEY	OR LUST	Lower	1151, 0.218, SE
V76	HEATING OIL TANK	137 NE STANTON ST	OR LUST	Higher	1155, 0.219, NE
V77	HEATING OIL TANK	205 NE STANTON ST	OR LUST	Higher	1185, 0.224, NE
W78	HEATING OIL TANK	2056 N VANCOUVER AVE	OR LUST	Lower	1192, 0.226, South

MAPPED SITES SUMMARY

Target Property Address:
N KNOTT AND N VANCOUVER
PORTLAND, OR 97227

Click on Map ID to see full detail.

MAP ID	SITE NAME	ADDRESS	DATABASE ACRONYMS	RELATIVE ELEVATION	DIST (ft. & mi.) DIRECTION
W79	MAMMAL SURVEY & CONT	216 N TILLAMOOK ST	SEMS-ARCHIVE, OR ECSI, OR VCP	Lower	1195, 0.226, South
X80	CITY OF PORTLAND - K	2835 N KERBY AVE	OR LUST, OR UST, OR AST, OR HSIS, OR NPDES, OR UIC	Lower	1205, 0.228, WNW
X81	PORTLAND CITY OF VEH	2835 N KERBY AVE	RCRA-VSQG, FINDS, ECHO, OR AIRS, OR MANIFEST	Lower	1205, 0.228, WNW
R82	HEATING OIL TANK	20 NE TILLAMOOK ST	OR LUST	Lower	1213, 0.230, SSE
Y83	NORTHWEST PAPER BOX	400 N THOMPSON ST	OR LUST, OR UST	Lower	1219, 0.231, SSW
Y84	NORTHWEST PAPER BOX	400 N THOMPSON	RCRA NonGen / NLR, FINDS, ECHO	Lower	1219, 0.231, SSW
U85	HEATING OIL TANK	2126 NE RODNEY AVE	OR LUST	Lower	1222, 0.231, SE
U86	HEATING OIL TANK	2109 NE RODNEY AVE	OR LUST	Lower	1234, 0.234, SSE
Z87	COMFORT AUTO	2653 NE MLK JR. BLVD	OR LUST	Higher	1250, 0.237, East
W88	MULTNOMAH CO SD 1 ST	2045 N VANCOUVER	RCRA NonGen / NLR	Lower	1257, 0.238, South
AA89	HEATING OIL TANK	3021 NE RODNEY AVE	OR LUST	Higher	1263, 0.239, NNE
AB90	LIGHTING RECYCLERS,	651 N RUSSELL	RCRA NonGen / NLR, PADS, FINDS, ECHO	Lower	1283, 0.243, West
AB91	ENVIRONMENTAL PROTEC	651 N RUSSELL ST	OR SWF/LF	Lower	1283, 0.243, West
Z92	WOODLEY, ROBERT F	2653 NE M L KING JR	OR UST	Higher	1295, 0.245, East
93	CITY OF PORTLAND-BUR	2929 N KERBY AVE	OR LUST, OR UST, OR AST, OR HSIS	Lower	1296, 0.245, NW
AA94	HEATING OIL TANK	119 NE MORRIS ST	OR LUST	Higher	1312, 0.248, NE
V95	HEATING OIL TANK	210 NE MORRIS ST	OR LUST	Higher	1313, 0.249, NE
96	HEATING OIL TANK	535 N MONROE ST	OR LUST	Higher	1317, 0.249, NNW
AC97	HEATING OIL TANK	15 NE MONROE ST	OR LUST	Higher	1331, 0.252, NNE
AC98	HEATING OIL TANK	19 NE MONROE ST	OR LUST	Higher	1336, 0.253, NNE
AA99	HEATING OIL TANK	127 NE MORRIS ST	OR LUST	Higher	1340, 0.254, NE
AA100	HEATING OIL TANK	88 NE MONROE	OR LUST	Higher	1347, 0.255, NNE
AC101	HEATING OIL TANK	33 NE MONROE STREET	OR LUST	Higher	1358, 0.257, NNE
AD102	COVERALL UNIFORM SUP	2522 NE M L KING BLV	OR ECSI, OR LUST, OR UST, OR VCP, OR MANIFEST	Higher	1366, 0.259, East
V103	HEATING OIL TANK	228 NE MORRIS ST	OR LUST	Higher	1371, 0.260, NE
AA104	HEATING OIL TANK	102 NE MONROE	OR LUST	Higher	1401, 0.265, NNE
AE105	HEATING OIL TANK	236 NE MORRIS ST	OR LUST	Higher	1401, 0.265, NE
AD106	HEATING OIL TANK	2540 NE MARTIN LUTHE	OR LUST	Higher	1407, 0.266, East
AC107	DEPAVE	3122 N. WILLIAMS	US BROWNFIELDS, FINDS	Higher	1408, 0.267, North
W108	HEATING OIL TANK	2000 N VANCOUVER AVE	OR LUST	Lower	1415, 0.268, South
109	A-L WELDING COMPRESS	2313 NE MARTIN LUTHE	OR LUST	Lower	1416, 0.268, ESE
AF110	HEATING OIL TANK	2033 NE RODNEY AVE	OR LUST	Lower	1422, 0.269, SSE
AA111	HEATING OIL TANK	73 NE MONROE ST	OR LUST	Higher	1426, 0.270, NNE
AF112	HEATING OIL TANK	112 NE TILLAMOOK ST	OR LUST	Lower	1427, 0.270, SE
AG113	STANDARD DAIRY	2808 NE MARTIN LUTHE	OR ECSI, OR VCP, OR BROWNFIELDS	Higher	1428, 0.270, ENE
AH114	HEATING OIL TANK	2008 N WILLIAMS AVE	OR LUST	Lower	1429, 0.271, South
AH115	HEATING OIL TANK	31-33 NE SAN RAFAEL	OR LUST	Lower	1441, 0.273, SSE
116	PACIFIC NW COLLEGE O	2139 N KERBY AVE	OR ECSI, OR HSIS, OR MANIFEST	Lower	1442, 0.273, SW
AF117	HEATING OIL TANK	2025 NE RODNEY	OR LUST	Lower	1462, 0.277, SSE

MAPPED SITES SUMMARY

Target Property Address:
N KNOTT AND N VANCOUVER
PORTLAND, OR 97227

Click on Map ID to see full detail.

MAP ID	SITE NAME	ADDRESS	DATABASE ACRONYMS	RELATIVE ELEVATION	DIST (ft. & mi.) DIRECTION
AD118	CLAUDE SMITH, INC.	416 NE BRAZEE ST	OR LUST, OR UST	Higher	1476, 0.280, ESE
AI119	HEATING OIL TANK	132 NE MONROE ST	OR LUST	Higher	1487, 0.282, NE
AJ120	SPEZZA PROPERTY	2915 NE MLK	US BROWNFIELDS, FINDS	Higher	1494, 0.283, ENE
AJ121	SPEZZA PROPERTY	2915 NE MARTIN LUTHE	OR ECSI, OR VCP	Higher	1494, 0.283, ENE
AK122	HEATING OIL TANK	50 NE FARGO STREET	OR LUST	Higher	1502, 0.284, NNE
AE123	HEATING OIL TANK	301 NE MORRIS ST	OR LUST	Higher	1508, 0.286, NE
AG124	STANDARD DAIRY BLDG	2808 NE M L KING BLV	OR LUST, OR UST	Higher	1510, 0.286, ENE
AL125	FUELING STATION	SE CORNER OF BORTHWI	OR LUST	Lower	1511, 0.286, WNW
AF126	HEATING OIL TANK	2017 NE RODNEY AVE	OR LUST	Lower	1512, 0.286, SSE
AC127	REED PROPERTY	N WILLIAMS AND N FAR	US BROWNFIELDS, FINDS	Higher	1516, 0.287, North
128	CONGER NORTHWEST, IN	2429 N BORTHWICK	RCRA-LQG, OR ECSI, OR CRL, OR LUST, OR UST, OR...	Lower	1568, 0.297, WSW
129	CASCADE BRAKE PRODUC	698 N PAGE ST	OR ECSI, FINDS	Lower	1571, 0.298, WSW
AM130	UNION AVE. - PCB SIT	NE MARTIN LUTHER KIN	OR ECSI	Lower	1575, 0.298, ESE
AJ131	LOGIPLEX BUILDING	2045 NE UNION AVE	OR LUST	Higher	1588, 0.301, ENE
AK132	HEATING OIL TANK	19 NE FARGO ST	OR LUST	Higher	1595, 0.302, North
AN133	HEATING OIL TANK	438 NE BRAZEE	OR LUST	Higher	1605, 0.304, ESE
AH134	ERICKSON SUPPLY CO	1905 N WILLIAMS AVE	OR LUST, OR UST	Lower	1606, 0.304, South
AI135	HEATING OIL TANK	236 NE MONROE ST	OR LUST	Higher	1613, 0.305, NE
AK136	REED PROPERTY	NW CORNER, N WILLIAM	OR ECSI, OR VCP, OR BROWNFIELDS	Higher	1614, 0.306, NNE
137	HEATING OIL TANK	506 NE RUSSELL ST	OR LUST	Higher	1635, 0.310, East
138	HEATING OIL TANK	506 NE KNOTT ST	OR LUST	Higher	1635, 0.310, East
139	HEATING OIL TANK	1927 NE RODNEY AVE	OR LUST	Lower	1651, 0.313, SSE
AO140	NURNBERG SCIENTIFIC	3237 N WILLIAMS AVE.	OR ECSI	Higher	1664, 0.315, North
AO141	NURNBERG SCIENTIFIC	3237 N WILLIAMS	SEMS-ARCHIVE	Higher	1664, 0.315, North
AP142	HEATING OIL TANK	505 NE GRAHAM STREET	OR LUST	Higher	1699, 0.322, ENE
AQ143	PORTLAND CITY OF WAT	614 N TILLAMOOK	RCRA-VSQG, OR ECSI, OR ENG CONTROLS, OR VCP, OR...	Lower	1704, 0.323, SW
AL144	DEMER (KILLINGSWORTH	KILLINGSWORTH AND IN	US BROWNFIELDS	Lower	1705, 0.323, WNW
145	HEATING OIL TANK	2045 MARTIN LUTHER K	OR LUST	Lower	1709, 0.324, SE
AR146	HEATING OIL TANK	36 NE COOK ST	OR LUST	Higher	1737, 0.329, NNE
AS147	WILLIAMSEN & BLEID,	270 N HANCOCK ST	OR LUST, OR UST	Lower	1744, 0.330, SSW
AT148	HEATING OIL TANK	311 NE MONROE	OR LUST	Higher	1745, 0.330, NE
AM149	HEATING OIL TANK	431 NE THOMPSON ST	OR LUST	Lower	1746, 0.331, ESE
AU150	HEATING OIL TANK	2621 N ALBINA AVE	OR LUST	Lower	1751, 0.332, West
AT151	HEATING OIL TANK	220 NE FARGO ST	OR LUST	Higher	1754, 0.332, NE
AR152	HEATING OIL TANK	50 NE COOK	OR LUST	Higher	1755, 0.332, NNE
AV153	HEATING OIL TANK	103 -105 NE FARGO	OR LUST	Higher	1761, 0.334, NNE
AN154	HEATING OIL TANK	524 NE BRAZEE ST	OR LUST	Higher	1765, 0.334, ESE
AR155	HEATING OIL TANK	58 NE COOK ST	OR LUST	Higher	1767, 0.335, NNE
AQ156	MASTER CHEMICAL INC	642 N TILLAMOOK ST	SEMS-ARCHIVE	Lower	1786, 0.338, SW

MAPPED SITES SUMMARY

Target Property Address:
N KNOTT AND N VANCOUVER
PORTLAND, OR 97227

Click on Map ID to see full detail.

MAP ID	SITE NAME	ADDRESS	DATABASE ACRONYMS	RELATIVE ELEVATION	DIST (ft. & mi.) DIRECTION
AQ157	MASTER CHEMICAL INC.	642 N TILLAMOOK ST.	OR ECSI	Lower	1786, 0.338, SW
AS158	HEATING OIL TANK	1835 N FLINT AVE	OR ECSI, OR LUST, OR VCP	Lower	1789, 0.339, SSW
AV159	HEATING OIL TANK	74 NE COOK ST	OR LUST	Higher	1793, 0.340, NNE
160	COOK STREET APARTMEN	107 N COOK ST.	OR ECSI, OR VCP	Higher	1796, 0.340, North
AQ161	KENTON FOUNDRY (FORM	650-668 N TILLAMOOK	OR ECSI, OR LUST, OR VCP, OR BROWNFIELDS	Lower	1796, 0.340, SW
AU162	CAMPBELL DRY CLEANER	817 N. RUSSELL	US BROWNFIELDS, FINDS, ECHO	Lower	1798, 0.341, West
AU163	CAMPBELL DRY CLEANER	817 N RUSSELL ST.	OR ECSI, OR CRL, OR ENG CONTROLS, OR VCP, OR...	Lower	1798, 0.341, West
AW164	HEATING OIL TANK	516 NE SACRAMENTO ST	OR LUST	Lower	1807, 0.342, ESE
AX165	HEATING OIL TANK	665 N TILLAMOOK	OR LUST	Lower	1809, 0.343, SW
AN166	HEATING OIL TANK	532 NE BRAZEE STREET	OR LUST	Higher	1812, 0.343, ESE
AO167	HALL - FORMER ELLIS	3300 N WILLIAMS AVE	US BROWNFIELDS	Higher	1821, 0.345, North
AO168	ELLIS DRY CLEANER (F	3300 N WILLIAMS AVE.	OR ECSI, OR BROWNFIELDS, OR MANIFEST, OR UIC	Higher	1821, 0.345, North
169	3024 NE MLK BLVD	3024 NE MLK BOULEVAR	OR LUST	Higher	1826, 0.346, NE
AV170	HEATING OIL TANK	3237 NE RODNEY AVE	OR LUST	Higher	1830, 0.347, NNE
AV171	HEATING OIL TANK	209 NE FARGO ST	OR LUST	Higher	1838, 0.348, NNE
AU172	HEATING OIL TANK	829 N RUSSELL ST	OR LUST	Lower	1842, 0.349, West
AX173	HEATING OIL TANK	687 N TILLAMOOK ST	OR LUST	Lower	1844, 0.349, SW
AR174	HEATING OIL TANK	23 NE COOK STR	OR LUST	Higher	1858, 0.352, North
AP175	HEATING OIL TANK	526 NE STANTON ST	OR LUST	Higher	1861, 0.352, ENE
AW176	UNION AVENUE PCB SIT	NE UNION & NE THOMPS	SEMS-ARCHIVE	Lower	1862, 0.353, ESE
AY177	HEATING OIL TANK	504 NE MORRIS	OR LUST	Higher	1891, 0.358, ENE
AP178	HEATING OIL TANK	534 NE STANTON	OR LUST	Higher	1897, 0.359, ENE
179	HEATING OIL TANK	836 N RUSSELL ST	OR LUST	Lower	1912, 0.362, West
AV180	HEATING OIL TANK	124 NE COOK ST	OR LUST	Higher	1914, 0.363, NNE
AY181	HEATING OIL TANK	514-516 NE MORRIS ST	OR LUST	Higher	1935, 0.366, ENE
AZ182	HEATING OIL TANK	617 NE BRAZEE	OR LUST	Higher	1945, 0.368, East
AX183	PAC WEST GLASS, INC	723 N TILLAMOOK	OR LUST, OR UST	Lower	1963, 0.372, SW
BA184	HEATING OIL TANK	3334 N WILLIAMS AVE	OR LUST	Higher	1970, 0.373, North
AY185	HEATING OIL TANK	522 NE MORRIS ST	OR LUST	Higher	1978, 0.375, ENE
BA186	HEATING OIL TANK	34 NE IVY ST	OR LUST	Higher	1980, 0.375, NNE
AZ187	HEATING OIL TANK	623 NE BRAZEE	OR LUST	Higher	1987, 0.376, East
188	TECHNI-GLASS	2221 N ALBINA	OR LUST	Lower	1999, 0.379, WSW
BB189	HEATING OIL TANK	616 NE KNOTT STREET	OR LUST	Higher	2001, 0.379, East
BC190	HEATING OIL TANK	619 NE GRAHAM	OR LUST	Higher	2005, 0.380, ENE
BD191	MARTIN LUTHER KING,	2000 - 7500 NE MARTI	OR ECSI, OR VCP	Lower	2017, 0.382, SE
192	HEATING OIL TANK	530 N COOK ST	OR LUST	Higher	2017, 0.382, NNW
AY193	HEATING OIL TANK	536 NE MORRIS ST	OR LUST	Higher	2022, 0.383, ENE
AZ194	HEATING OIL TANK	2517 NE 7TH AVE	OR LUST	Higher	2027, 0.384, East
BB195	NE 7TH AND RUSSELL S	2603 NE 7TH AVE.	OR ECSI, OR VCP	Higher	2034, 0.385, East

MAPPED SITES SUMMARY

Target Property Address:
N KNOTT AND N VANCOUVER
PORTLAND, OR 97227

Click on Map ID to see full detail.

MAP ID	SITE NAME	ADDRESS	DATABASE ACRONYMS	RELATIVE ELEVATION	DIST (ft. & mi.) DIRECTION
BE196	HEATING OIL TANK	517 NE TILLAMOOK ST	OR LUST	Lower	2034, 0.385, SE
BD197	LLOYD'S FURNITURE OU	337 NE SAN RAFAEL	OR LUST	Lower	2035, 0.385, SE
AZ198	HEATING OIL TANK	2507 NE 7TH AVE	OR LUST	Higher	2038, 0.386, East
BC199	HEATING OIL TANK	627 NE GRAHAM ST	OR LUST	Higher	2044, 0.387, ENE
BF200	WAINWRIGHT PROPERTY	3134 NE UNION AVE	OR LUST	Higher	2054, 0.389, NE
BF201	HEATING OIL TANK	437 NE MONROE ST	OR LUST	Higher	2073, 0.393, NE
BG202	CONTINENTAL BAKING C	103 N IVY	OR LUST, OR UST, OR UIC	Higher	2083, 0.395, North
BH203	HEATING OIL TANK	619 NE STANTON ST	OR LUST	Higher	2084, 0.395, ENE
BC204	HEATING OIL TANK	633 NE GRAHAM STREET	OR LUST	Higher	2087, 0.395, ENE
BG205	HEATING OIL TANK	3406 N GANTENBEIN AV	OR LUST	Higher	2094, 0.397, North
206	HEATING OIL TANK	316 NE HANCOCK ST	OR LUST	Lower	2096, 0.397, SE
BA207	BACK BRIDGE LOFTS	19 NE IVY ST	OR LUST	Higher	2099, 0.398, North
208	SHELL STATION #12067	15 NE BROADWAY ST	OR LUST, OR AIRS	Lower	2103, 0.398, South
BD209	HEATING OIL TANK	1900 NE MARTIN LUTHE	OR LUST	Lower	2106, 0.399, SE
BI210	BLANCHART EDUCATIONA	301 N DIXON	OR LUST	Lower	2109, 0.399, SSW
BH211	HEATING OIL TANK	606-608 NE MORRIS ST	OR LUST	Higher	2111, 0.400, ENE
BJ212	PORTLAND, CITY OF WA	1900 N INTERSTATE AV	OR LUST, OR SPILLS, OR HSIS	Lower	2115, 0.401, SW
BJ213	CITY OF PORTLAND WAT	1900 N INTERSTATE AV	OR LUST	Lower	2115, 0.401, SW
BK214	HEATING OIL TANK	623 NE THOMPSON ST	OR LUST	Lower	2122, 0.402, ESE
BI215	PARAMOUNT APARTMENTS	253 N BROADWAY ST	OR LUST, FINDS	Lower	2123, 0.402, South
BL216	HEATING OIL TANK	51 NE IVY	OR LUST	Higher	2125, 0.402, NNE
BM217	HEATING OIL TANK	267 N IVY ST	OR LUST	Higher	2131, 0.404, NNW
BC218	HEATING OIL TANK	636 NE STANTON ST	OR LUST	Higher	2134, 0.404, ENE
BN219	HEATING OIL TANK	120 NE IVY ST	OR LUST	Higher	2146, 0.406, NNE
BF220	UNION 76 STATION (FO	3200 NE UNION	OR LUST	Higher	2146, 0.406, NE
BK221	HEATING OIL TANK	2309 NE 7TH AVENUE	OR LUST	Lower	2152, 0.408, ESE
BH222	HEATING OIL TANK	616 NE MORRIS ST	OR LUST	Higher	2156, 0.408, ENE
BF223	HEATING OIL TANK	426 NE FARGO ST	OR LUST	Higher	2163, 0.410, NE
BO224	HEATING OIL TANK	2544 NE 7TH AVE	OR LUST	Higher	2165, 0.410, East
BO225	HEATING OIL TANK	2536 NE 7TH AVE	OR LUST	Higher	2166, 0.410, East
BP226	HEATING OIL TANK	2738 NE 7TH AVENUE	OR LUST	Higher	2186, 0.414, East
BO227	HEATING OIL TANK	2602 NE 7TH AVE	OR LUST	Higher	2189, 0.415, East
BB228	HEATING OIL TANK	707 NE KNOTT	OR LUST	Higher	2194, 0.416, East
BE229	HEATING OIL TANK	540 NE TILLAMOOK	OR LUST	Lower	2204, 0.417, SE
BQ230	HEATING OIL TANK	2426 NE 7TH	OR LUST	Lower	2204, 0.417, ESE
BR231	COAST MIRROR	1732 NE 2ND AVE.	OR ECSI, OR VCP	Lower	2208, 0.418, SSE
BR232	HEATING OIL TANK	1732 NE 2ND AVE	OR LUST	Lower	2208, 0.418, SSE
BQ233	HEATING OIL TANK	2416 NE 7TH AVENUE	OR LUST	Lower	2215, 0.420, ESE
BS234	HEATING OIL TANK	617 NE MORRIS ST	OR LUST	Higher	2217, 0.420, ENE

MAPPED SITES SUMMARY

Target Property Address:
N KNOTT AND N VANCOUVER
PORTLAND, OR 97227

Click on Map ID to see full detail.

MAP ID	SITE NAME	ADDRESS	DATABASE ACRONYMS	RELATIVE ELEVATION	DIST (ft. & mi.) DIRECTION
BC235	HEATING OIL TANK	2826 NE 7TH AVE	OR LUST	Higher	2234, 0.423, ENE
BK236	HEATING OIL TANK	2173 NE 7TH AVE	OR LUST	Lower	2238, 0.424, ESE
BT237	QUAD POTENTIAL SITE	3250 NE MARTIN LUTHE	US BROWNFIELDS	Higher	2242, 0.425, NE
238	VALVOLINE	2308 N CLARK AVE.	OR ECSI, OR VCP, OR BROWNFIELDS, OR SPILLS	Lower	2255, 0.427, WSW
BL239	HEATING OIL TANK	32 NE FREMONT ST	OR LUST	Higher	2263, 0.429, North
BN240	HEATING OIL TANK	123 NE IVY ST	OR LUST	Higher	2263, 0.429, NNE
BU241	HEATING OIL TANK	510 NE FARGO ST	OR LUST	Higher	2269, 0.430, NE
BV242	HEATING OIL TANK	2836 NE 7TH AVE	OR LUST	Higher	2270, 0.430, ENE
BW243	HEATING OIL TANK	527 N IVY ST	OR LUST	Higher	2271, 0.430, NNW
BX244	HEATING OIL TANK	84 NE BROADWAY	OR LUST	Lower	2273, 0.430, SSE
BQ245	HEATING OIL TANK	2324 NE 7TH ST	OR LUST	Lower	2273, 0.430, ESE
BK246	HEATING OIL TANK	2157 NE 7TH AVE	OR LUST	Lower	2275, 0.431, ESE
BN247	HEATING OIL TANK	203 NE IVY ST	OR LUST	Higher	2282, 0.432, NNE
BL248	HEATING OIL TANK	52 NE FREMONT	OR LUST	Higher	2283, 0.432, NNE
BW249	HEATING OIL TANK	537 N IVY ST	OR LUST	Higher	2286, 0.433, NNW
BM250	HEATING OIL TANK	310 N FREMONT ST	OR LUST	Higher	2290, 0.434, NNW
BP251	HEATING OIL TANK	737 NE KNOTT STREET	OR LUST	Higher	2294, 0.434, East
BL252	HEATING OIL TANK	64 NE FREMONT ST	OR LUST	Higher	2296, 0.435, NNE
BO253	HEATING OIL TANK	2543 NE 8TH AVE	OR LUST	Higher	2303, 0.436, East
BO254	HEATING OIL TANK	2627 NE 8TH AVE	OR LUST	Higher	2303, 0.436, East
255	HEATING OIL TANK	547 NE MONROE ST	OR LUST	Higher	2305, 0.437, NE
BS256	HEATING OIL TANK	633 NE MORRIS ST	OR LUST	Higher	2305, 0.437, ENE
BH257	HEATING OIL TANK	2924 NE 7TH AVE	OR LUST	Higher	2312, 0.438, ENE
BK258	HEATING OIL TANK	2204 NE 7TH AVE	OR LUST	Lower	2317, 0.439, ESE
BQ259	HEATING OIL TANK	2443 NE 8TH AVENUE	OR LUST	Higher	2318, 0.439, East
BP260	HEATING OIL TANK	2733 NE 8TH	OR LUST	Higher	2323, 0.440, East
BY261	HEATING OIL TANK	3436 N COMMERCIAL AV	OR LUST	Higher	2329, 0.441, NNW
262	HEATING OIL TANK	2936 NE 7TH AVE	OR LUST	Higher	2330, 0.441, ENE
BZ263	KIA OF PORTLAND	307 NE BROADWAY ST	OR LUST, OR UST	Lower	2331, 0.441, SSE
BZ264	KIA OF PORTLAND	307 NE BROADWAY ST	OR LUST	Lower	2331, 0.441, SSE
BQ265	HEATING OIL TANK	2423 NE 8TH AVENUE	OR LUST	Higher	2332, 0.442, ESE
CA266	HEATING OIL TANK	84 NE FREMONT ST	OR LUST	Higher	2332, 0.442, NNE
BU267	HEATING OIL TANK	526 NE FARGO STREET	OR LUST	Higher	2337, 0.443, NE
BQ268	HEATING OIL TANK	2417 NE 8TH AVE	OR LUST	Lower	2340, 0.443, ESE
269	MULTNOMAH CO SD 1 BL	501 N DIXON ST	RCRA-VSQG, OR LUST, PADS, OR MANIFEST, OR NPDES,...	Lower	2345, 0.444, SSW
BQ270	HEATING OIL TANK	2407 NE 8TH AVE	OR LUST	Lower	2349, 0.445, ESE
BS271	HEATING OIL TANK	630 NE MONROE ST APT	OR LUST	Higher	2358, 0.447, ENE
CB272	HEATING OIL TANK	301 NE IVY ST	OR LUST	Higher	2365, 0.448, NNE
BV273	HEATING OIL TANK	2833 NE 8TH AVE	OR LUST	Higher	2368, 0.448, ENE

MAPPED SITES SUMMARY

Target Property Address:
N KNOTT AND N VANCOUVER
PORTLAND, OR 97227

Click on Map ID to see full detail.

MAP ID	SITE NAME	ADDRESS	DATABASE ACRONYMS	RELATIVE ELEVATION	DIST (ft. & mi.) DIRECTION
274	FLASH WELDING	1618 N VANCOUVER AVE	OR LUST	Lower	2371, 0.449, South
275	FLEET MANAGEMENT REP	1850 N INTERSTATE AV	OR LUST, OR UST	Lower	2374, 0.450, SW
BU276	HEATING OIL TANK	538 NE FARGO ST	OR LUST	Higher	2380, 0.451, NE
CC277	NORTHWEST TIRE COMPA	1 N FREMONT	OR LUST	Higher	2382, 0.451, North
BQ278	HEATING OIL TANK	2337 NE 8TH AVE	OR LUST	Lower	2385, 0.452, ESE
CD279	HEATING OIL TANK	35 NE FREMONT ST	OR LUST	Higher	2394, 0.453, North
CE280	HEATING OIL TANK	240 N BROADWAY ST	OR LUST	Lower	2412, 0.457, South
281	BSS ALBINA	2100 N. ALBINA STREE	OR ECSI, OR VCP	Lower	2415, 0.457, SW
CE282	MULTICRAFT VACANT LO	250 N BROADWAY	OR LUST	Lower	2416, 0.458, South
BV283	HEATING OIL TANK	2917 NE 8TH AVE	OR LUST	Higher	2425, 0.459, ENE
284	HEATING OIL TANK	212 NE FREMONT ST	OR LUST	Higher	2426, 0.459, NNE
BU285	HEATING OIL TANK	527 NE FARGO ST	OR LUST	Higher	2433, 0.461, NE
BS286	HEATING OIL TANK	3012 NE 7TH AVE	OR LUST	Higher	2433, 0.461, ENE
CA287	HEATING OIL TANK	69 NE FREMONT	OR LUST	Higher	2434, 0.461, NNE
CF288	HEATING OIL TANK	2544 NE 8TH AVE	OR LUST	Higher	2434, 0.461, East
CF289	HEATING OIL TANK	2604 NE 8TH AVE	OR LUST	Higher	2434, 0.461, East
BX290	JOHNSTON BROTHERS CO	51 NE WEIDLER	OR LUST, OR UST	Lower	2435, 0.461, SSE
291	HEATING OIL TANK	2134 NE 7TH AVE	OR LUST	Lower	2440, 0.462, ESE
BX292	HEATING OIL TANK	1623 NE 1ST AVENUE	OR LUST	Lower	2441, 0.462, SSE
BT293	HEATING OIL TANK	446 NE COOK ST	OR LUST	Higher	2444, 0.463, NE
294	HEATING OIL TANK	806 NE KNOTT ST	OR LUST	Higher	2448, 0.464, East
CG295	HEATING OIL TANK	2442 NE 8TH AVE	OR LUST	Higher	2449, 0.464, East
CF296	HEATING OIL TANK	803-817 NE BRAZEE	OR LUST	Higher	2453, 0.465, East
CG297	HEATING OIL TANK	2434- 2438 NE 8TH	OR LUST	Higher	2454, 0.465, East
BZ298	CHEVRON USA INC SS 9	329 NE BROADWAY	OR LUST, OR UST, RCRA NonGen / NLR, FINDS, ECHO	Lower	2456, 0.465, SSE
CH299	HEATING OIL TANK	2744 NE 8TH	OR LUST	Higher	2459, 0.466, East
CI300	HEATING OIL TANK	2237 NE 8TH AVE	OR LUST	Lower	2464, 0.467, ESE
CB301	HEATING OIL TANK	234 NE FREEMONT	OR LUST	Higher	2469, 0.468, NNE
CJ302	GRANT WAREHOUSE	3368 NE MARTIN LUTHE	US BROWNFIELDS, FINDS, ECHO	Higher	2474, 0.469, NE
303	UNION PACIFIC RR ALB	2745 N INTERSTATE AV	OR LUST	Lower	2474, 0.469, West
304	SHLEIFER BROADWAY LL	228 NE BROADWAY ST	OR LUST, OR UST	Lower	2475, 0.469, SSE
CH305	HEATING OIL TANK	2812 NE 8TH	OR LUST	Higher	2475, 0.469, ENE
CG306	HEATING OIL TANK	2408 NE 8TH AVE	OR LUST	Lower	2479, 0.470, ESE
CB307	HEATING OIL TANK	302 NE FREMONT ST	OR LUST	Higher	2487, 0.471, NNE
CJ308	MCCANN/LENSKE PROPER	427 NE COOK ST.	OR ECSI, OR VCP	Higher	2489, 0.471, NE
CK309	ALBINA OPERATIONS CE	2126 N LEWIS AVE	OR LUST, OR UST	Lower	2491, 0.472, WSW
CJ310	MLK COOK-IVY	E SIDE NE MARTIN LUT	OR ECSI, OR VCP, OR BROWNFIELDS	Higher	2492, 0.472, NE
CC311	HEATING OIL TANK	3536 N WILLIAMS AVE	OR LUST	Higher	2495, 0.473, North
312	HEATING OIL TANK	3113 N MISSISSIPPI A	OR LUST	Lower	2495, 0.473, NW

MAPPED SITES SUMMARY

Target Property Address:
N KNOTT AND N VANCOUVER
PORTLAND, OR 97227

Click on Map ID to see full detail.

MAP ID	SITE NAME	ADDRESS	DATABASE ACRONYMS	RELATIVE ELEVATION	DIST (ft. & mi.) DIRECTION
CC313	HEATING OIL TANK	3530 N VANCOUVER AVE	OR LUST, OR UIC	Higher	2496, 0.473, North
314	FRIENDSHIP INN	305 N BROADWAY	OR LUST, OR UST, OR CDL, OR HAZMAT	Lower	2499, 0.473, SSW
CD315	HEATING OIL TANK	3526 NE CLEVELAND AV	OR LUST	Higher	2500, 0.473, North
CE316	HEATING OIL TANK	1621 N ROSS	OR LUST	Lower	2508, 0.475, SSW
317	HEATING OIL TANK	3106 NE 7TH AVE	OR LUST	Higher	2510, 0.475, ENE
CJ318	GRANT WAREHOUSE AREA	NE MARTIN LUTHER KIN	OR ECSI, OR VCP	Higher	2510, 0.475, NE
CC319	HEATING OIL TANK	3537-3539 N WILLIAMS	OR LUST	Higher	2524, 0.478, North
CI320	HEATING OIL TANK	2310 NE 8TH	OR LUST	Lower	2530, 0.479, ESE
CL321	HEATING OIL TANK	620 N FREMONT ST	OR LUST, OR UIC	Higher	2533, 0.480, NNW
CJ322	GRANT WAREHOUSE REMO	3368 NE MARTIN LUTHE	SEMS-ARCHIVE, OR ECSI, OR VCP, OR BROWNFIELDS, PRP	Higher	2536, 0.480, NE
BY323	HEATING OIL TANK	3516 N COMMERCIAL AV	OR LUST	Higher	2543, 0.482, NNW
CB324	FIVE STAR CHEVRON	3435 NE M L KING BLV	OR LUST, OR UST, OR HAZMAT	Higher	2544, 0.482, NNE
325	HEATING OIL TANK	526 NE COOK	OR LUST	Higher	2544, 0.482, NE
CA326	HEATING OIL TANK	3526 NE RODNEY AVE	OR LUST	Higher	2550, 0.483, NNE
CG327	HEATING OIL TANK	2437 NE 9TH AVE	OR LUST	Higher	2582, 0.489, East
CM328	HEATING OIL TANK	3525 NE MALLORY	OR LUST	Higher	2584, 0.489, NNE
CK329	TUCKER BUILDING	2110 N LEWIS AVE	OR ECSI, OR CRL, OR ENG CONTROLS, OR INST CONTROL,	Lower	2593, 0.491, WSW
CN330	HEATING OIL TANK	2946 NE 8TH	OR LUST	Higher	2598, 0.492, ENE
CM331	HEATING OIL TANK	3536 NE RODNEY STREE	OR LUST	Higher	2599, 0.492, NNE
332	CHAPPELL'S TRUCKING	714 N FREMONT	OR LUST, OR UST	Higher	2608, 0.494, NW
333	UNITED PACIFIC #5460	425 NE BROADWAY ST	OR LUST, OR UST, OR AST, OR HSIS	Lower	2611, 0.495, SE
CH334	HEATING OIL TANK	2837 NE 9TH AVE	OR LUST	Higher	2621, 0.496, ENE
335	BEE RENT-A-CAR	84 NE WEIDLER	OR LUST	Lower	2624, 0.497, SSE
CL336	HEATING OIL TANK	3516 N KERBY AVE	OR LUST	Higher	2628, 0.498, NNW
337	HEATING OIL TANK	2843 NE 9TH	OR LUST	Higher	2632, 0.498, ENE
CN338	HEATING OIL TANK	3016-3018 NE 8TH AVE	OR LUST	Higher	2636, 0.499, ENE
339	RIVER MILE 11E STUDY	EAST BANK OF WILLAME	OR ECSI	Lower	2718, 0.515, WSW
340	VERMICULITE NORTHWES	2303 N HARDING AVE.	OR ECSI	Lower	2746, 0.520, WSW
341	CARGILL INCORPORATED	800 N RIVER ST.	OR ECSI, OR AST, OR VCP, OR SPILLS, OR AIRS, OR...	Lower	2772, 0.525, SW
342	UPRR - ALBINA YARD	1135 N KNOTT ST	OR CRL, OR ECSI, OR VCP, OR SPILLS, OR NPDES	Lower	2888, 0.547, West
343	GLACIER NORTHWEST	1050 N RIVER ST.	OR ECSI, OR AST, OR VCP, OR SPILLS, OR HSIS, OR...	Lower	2954, 0.559, WSW
344	ROSS ISLAND SAND & G	1208 N RIVER ST.	OR ECSI	Lower	3200, 0.606, WSW
345	INDUSTRIAL BATTERY B	3166 N GREELEY AVE	OR ECSI, FINDS	Lower	3260, 0.617, WNW
346	KING, IVAN C.	1306 NE 2ND AVE	OR ECSI, OR LUST, OR UST, OR VCP	Lower	3328, 0.630, SSE
CO347	SOLTERRA PROPERTY	3912 N VANCOUVER AVE	OR ECSI, OR VCP	Higher	3333, 0.631, North
348	CHIPOTLE MEXICAN GRI	710 NE WEIDLER ST.	OR ECSI, OR VCP	Lower	3342, 0.633, SE
CO349	3935 NORTH WILLIAMS,	3935 N WILLIAMS AVE.	OR ECSI, OR CRL, OR INST CONTROL, OR VCP	Higher	3425, 0.649, North
350	COURTYARD HOTEL	445 NE WASCO ST	OR ECSI, OR VCP, FINDS	Lower	3519, 0.666, SSE
351	RIVER STREET WAREHOU	1300 N RIVER ST.	OR ECSI, OR SPILLS	Lower	3532, 0.669, West

MAPPED SITES SUMMARY

Target Property Address:
N KNOTT AND N VANCOUVER
PORTLAND, OR 97227

Click on Map ID to see full detail.

MAP ID	SITE NAME	ADDRESS	DATABASE ACRONYMS	RELATIVE ELEVATION	DIST (ft. & mi.) DIRECTION
352	PORTLAND CLEANING WO	3954 N WILLIAMS AVE.	OR ECSI, OR CRL, OR ENG CONTROLS, OR BROWNFIELDS,	Higher	3595, 0.681, North
353	W & J SMITH LLC	3961 NE MARTIN LUTHE	OR ECSI, OR VCP	Higher	3751, 0.710, NNE
354	HEATING OIL TANK	1020 NE 2ND AVE	OR ECSI, OR LUST, OR VCP	Lower	4042, 0.766, SSE
355	BETTY CAMPBELL BUILD	3979 N MISSISSIPPI A	OR ECSI, OR VCP, FINDS	Higher	4167, 0.789, NNW
CP356	WATERFRONT PEARL	1200 NW NAITO PARKWA	OR ECSI, OR NPDES, OR UIC	Lower	4216, 0.798, SW
357	HASSALO ON 8TH	700 NE MULTNOMAH ST	OR ECSI, OR LUST, OR SPILLS, OR NPDES, OR UIC	Lower	4227, 0.801, SSE
CP358	WATERFRONT PEARL CON	1118 NW FRONT AVE.	OR ECSI, OR VCP	Lower	4256, 0.806, SW
359	CENTENNIAL MILLS DIV	1362 NW NAITO PKWY	OR ECSI, OR LUST, OR UST, OR VCP, OR NPDES	Lower	4293, 0.813, SW
360	ODA	1207 NW NAITO PKWY S	OR ECSI, OR CRL, OR ENG CONTROLS, OR VCP, OR...	Lower	4335, 0.821, SW
361	PORTLAND STREETCAR L	MLK BLVD & GRAND AVE	OR ECSI, OR VCP	Lower	4371, 0.828, SSE
362	LOUIS DREYFUS FACILI	900 N THUNDERBIRD WA	OR CRL, OR ECSI, OR AST, OR SPILLS, OR HSIS	Lower	4426, 0.838, South
363	FREMONT PLACE	1650 NW NAITO PARKWA	OR ECSI, OR VCP, OR SPILLS	Lower	4460, 0.845, WSW
364	PACHE, VIKTOR	4057 N MISSISSIPPI A	OR ECSI, OR LUST, OR UST, OR VCP	Higher	4496, 0.852, NNW
365	UNION STATION - PARC	BETWEEN UNION STATIO	OR ECSI, OR CRL, OR ENG CONTROLS, OR INST CONTROL,	Lower	4541, 0.860, SSW
366	HOYT STREET RAILYARD	NORTH OF LOVEJOY BTW	OR ECSI, OR CRL, OR ENG CONTROLS, OR INST CONTROL,	Lower	4551, 0.862, SW
367	HOYT ST. RAIL YARD -	EAST OF NW 11TH AVE.	OR ECSI, OR CRL, OR ENG CONTROLS, OR INST CONTROL,	Lower	4555, 0.863, SW
368	FIVE STAR CLEANERS B	1400 NE BROADWAY	OR ECSI, OR INST CONTROL, OR VCP	Lower	4588, 0.869, ESE
369	STATION PLACE - LOT	1250 NW 9TH AVE.	OR ECSI, OR VCP	Lower	4609, 0.873, SW
370	PACIFIC POWER & LIGH	NE CORNER OF N MASON	OR ECSI, OR VCP	Higher	4641, 0.879, NNW
CQ371	HOYT STREET RAILYARD	1150 NW QUIMBY ST.	OR ECSI, OR ENG CONTROLS, OR INST CONTROL, OR VCP	Lower	4773, 0.904, SW
372	STATION PLACE REDEVE	1020 & 1150 NW 9TH A	OR ECSI, OR CRL, OR ENG CONTROLS, OR INST CONTROL,	Lower	4782, 0.906, SW
373	THE ABIGAIL	1650 NW 13TH AVE.	OR ECSI, OR ENG CONTROLS, OR INST CONTROL, OR VCP	Lower	4812, 0.911, WSW
374	FUJI PHOTO FILM OREG	777 NE MARTIN LUTHER	OR ECSI, OR MANIFEST, OR NPDES	Lower	4844, 0.917, SSE
375	NATURES FRESH NW SHO	3535 NE 15TH AVE	OR CRL, OR ECSI, OR VCP, OR BROWNFIELDS, OR...	Lower	4911, 0.930, ENE
CR376	HOYT STREET RAILYARD	NORTHEAST OF NW SAVI	OR ECSI, OR VCP	Lower	4928, 0.933, WSW
377	UNION STATION - PTLD	800 NW 6TH AVE	OR ECSI, OR LUST, OR UST, OR VCP, OR SPILLS, OR...	Lower	4953, 0.938, SSW
CQ378	HOYT STREET RAILYARD	1315 NW 11TH AVE.	OR ECSI, OR ENG CONTROLS, OR INST CONTROL, OR VCP	Lower	4958, 0.939, SW
379	HOYT STREET RAILYARD	1540 NW 13TH AVE.	OR ECSI, OR ENG CONTROLS, OR INST CONTROL, OR VCP	Lower	5001, 0.947, WSW
CR380	HOYT STREET RAILYARD	1620 NW 14TH AVE.	OR ECSI, OR ENG CONTROLS, OR INST CONTROL, OR VCP,	Lower	5070, 0.960, WSW
381	HOYT STREET RAILYARD	1075 NW NORTHRUP ST.	OR ECSI, OR ENG CONTROLS, OR INST CONTROL, OR VCP	Lower	5135, 0.973, SW
382	ABRAHAM'S FABRIC CLI	4511 NE MARTIN LUTHE	OR ECSI, OR VCP	Higher	5157, 0.977, NNE
383	HENRY WONG	800 BLOCK, N PRESCOT	OR ECSI	Higher	5209, 0.987, NNW
384	HEATING OIL TANK	3626 NE 16TH	OR ECSI, OR LUST, OR VCP	Lower	5249, 0.994, ENE
385	ABANDONED TANNER CRE	NW 9TH AVE. FROM NW	OR ECSI, OR VCP	Lower	5257, 0.996, SW

EXECUTIVE SUMMARY

TARGET PROPERTY SEARCH RESULTS

The target property was not listed in any of the databases searched by EDR.

DATABASES WITH NO MAPPED SITES

No mapped sites were found in EDR's search of available ("reasonably ascertainable ") government records either on the target property or within the search radius around the target property for the following databases:

STANDARD ENVIRONMENTAL RECORDS

Lists of Federal NPL (Superfund) sites

NPL ..... National Priority List
Proposed NPL ..... Proposed National Priority List Sites
NPL LIENS ..... Federal Superfund Liens

Lists of Federal Delisted NPL sites

Delisted NPL ..... National Priority List Deletions

Lists of Federal sites subject to CERCLA removals and CERCLA orders

FEDERAL FACILITY ..... Federal Facility Site Information listing
SEMS ..... Superfund Enterprise Management System

Lists of Federal RCRA facilities undergoing Corrective Action

CORRACTS ..... Corrective Action Report

Lists of Federal RCRA TSD facilities

RCRA-TSDF ..... RCRA - Treatment, Storage and Disposal

Federal institutional controls / engineering controls registries

LUCIS ..... Land Use Control Information System
US ENG CONTROLS ..... Engineering Controls Sites List
US INST CONTROLS ..... Institutional Controls Sites List

Federal ERNS list

ERNS ..... Emergency Response Notification System

Lists of state and tribal leaking storage tanks

INDIAN LUST ..... Leaking Underground Storage Tanks on Indian Land

Lists of state and tribal registered storage tanks

FEMA UST ..... Underground Storage Tank Listing

INDIAN UST ..... Underground Storage Tanks on Indian Land

Lists of state and tribal voluntary cleanup sites

INDIAN VCP ..... Voluntary Cleanup Priority Listing

ADDITIONAL ENVIRONMENTAL RECORDS

Local Lists of Landfill / Solid Waste Disposal Sites

OR SWRCY ..... Recycling Facility Location Listing
OR HIST LF ..... Old Closed SW Disposal Sites
INDIAN ODI ..... Report on the Status of Open Dumps on Indian Lands
ODI ..... Open Dump Inventory
DEBRIS REGION 9 ..... Torres Martinez Reservation Illegal Dump Site Locations
IHS OPEN DUMPS ..... Open Dumps on Indian Land

Local Lists of Hazardous waste / Contaminated Sites

OR AOCONCERN ..... Columbia Slough
US HIST CDL ..... Delisted National Clandestine Laboratory Register
US CDL ..... National Clandestine Laboratory Register

Local Land Records

LIENS 2 ..... CERCLA Lien Information

Records of Emergency Release Reports

HMIRS ..... Hazardous Materials Information Reporting System

Other Ascertainable Records

FUDS ..... Formerly Used Defense Sites
DOD ..... Department of Defense Sites
SCRD DRYCLEANERS ..... State Coalition for Remediation of Drycleaners Listing
US FIN ASSUR ..... Financial Assurance Information
EPA WATCH LIST ..... EPA WATCH LIST
2020 COR ACTION ..... 2020 Corrective Action Program List
TSCA ..... Toxic Substances Control Act
TRIS ..... Toxic Chemical Release Inventory System
SSTS ..... Section 7 Tracking Systems
ROD ..... Records Of Decision
RMP ..... Risk Management Plans
RAATS ..... RCRA Administrative Action Tracking System
ICIS ..... Integrated Compliance Information System
FTTS ..... FIFRA/ TSCA Tracking System - FIFRA (Federal Insecticide, Fungicide, & Rodenticide Act)/TSCA (Toxic Substances Control Act)
MLTS ..... Material Licensing Tracking System
COAL ASH DOE ..... Steam-Electric Plant Operation Data
COAL ASH EPA ..... Coal Combustion Residues Surface Impoundments List
PCB TRANSFORMER ..... PCB Transformer Registration Database
RADINFO ..... Radiation Information Database
HIST FTTS ..... FIFRA/TSCA Tracking System Administrative Case Listing

EXECUTIVE SUMMARY

DOT OPS ..... Incident and Accident Data
CONSENT ..... Superfund (CERCLA) Consent Decrees
INDIAN RESERV ..... Indian Reservations
FUSRAP ..... Formerly Utilized Sites Remedial Action Program
UMTRA ..... Uranium Mill Tailings Sites
LEAD SMELTERS ..... Lead Smelter Sites
US AIRS ..... Aerometric Information Retrieval System Facility Subsystem
US MINES ..... Mines Master Index File
ABANDONED MINES ..... Abandoned Mines
DOCKET HWC ..... Hazardous Waste Compliance Docket Listing
UXO ..... Unexploded Ordnance Sites
FUELS PROGRAM ..... EPA Fuels Program Registered Listing
PFAS NPL ..... Superfund Sites with PFAS Detections Information
PFAS FEDERAL SITES ..... Federal Sites PFAS Information
PFAS TSCA ..... PFAS Manufacture and Imports Information
PFAS RCRA MANIFEST ..... PFAS Transfers Identified In the RCRA Database Listing
PFAS ATSDR ..... PFAS Contamination Site Location Listing
PFAS WQP ..... Ambient Environmental Sampling for PFAS
PFAS NPDES ..... Clean Water Act Discharge Monitoring Information
PFAS ECHO ..... Facilities in Industries that May Be Handling PFAS Listing
PFAS ECHO FIRE TRAINING Facilities in Industries that May Be Handling PFAS Listing
PFAS PART 139 AIRPORT ... All Certified Part 139 Airports PFAS Information Listing
AQUEOUS FOAM NRC ..... Aqueous Foam Related Incidents Listing
OR AQUEOUS FOAM ..... AFFF Contamination Site Listing
OR COAL ASH ..... Coal Ash Disposal Sites Listing
OR DRYCLEANERS ..... Drycleaning Facilities
OR Enforcement ..... Enforcement Action Listing
OR Financial Assurance ..... Financial Assurance Information Listing
MINES MRDS ..... Mineral Resources Data System
PFAS TRIS ..... List of PFAS Added to the TRI

EDR HIGH RISK HISTORICAL RECORDS

EDR Exclusive Records

EDR MGP ..... EDR Proprietary Manufactured Gas Plants

EDR RECOVERED GOVERNMENT ARCHIVES

Exclusive Recovered Govt. Archives

OR RGA HWS ..... Recovered Government Archive State Hazardous Waste Facilities List
OR RGA LF ..... Recovered Government Archive Solid Waste Facilities List
OR RGA LUST ..... Recovered Government Archive Leaking Underground Storage Tank

SURROUNDING SITES: SEARCH RESULTS

Surrounding sites were identified in the following databases.

Elevations have been determined from the USGS Digital Elevation Model and should be evaluated on a relative (not an absolute) basis. Relative elevation information between sites of close proximity should be field verified. Sites with an elevation equal to or higher than the target property have been differentiated below from sites with an elevation lower than the target property.
Page numbers and map identification numbers refer to the EDR Radius Map report where detailed data on individual sites can be reviewed.

Sites listed in ***bold italics*** are in multiple databases.

Unmappable (orphan) sites are not considered in the foregoing analysis.

EXECUTIVE SUMMARY

STANDARD ENVIRONMENTAL RECORDS

Lists of Federal CERCLA sites with NFRAP

SEMS-ARCHIVE: SEMS-ARCHIVE (Superfund Enterprise Management System Archive) tracks sites that have no further interest under the Federal Superfund Program based on available information. The list was formerly known as the CERCLIS-NFRAP, renamed to SEMS ARCHIVE by the EPA in 2015. EPA may perform a minimal level of assessment work at a site while it is archived if site conditions change and/or new information becomes available. Archived sites have been removed and archived from the inventory of SEMS sites. Archived status indicates that, to the best of EPA's knowledge, assessment at a site has been completed and that EPA has determined no further steps will be taken to list the site on the National Priorities List (NPL), unless information indicates this decision was not appropriate or other considerations require a recommendation for listing at a later time. The decision does not necessarily mean that there is no hazard associated with a given site; it only means that. based upon available information, the location is not judged to be potential NPL site.

A review of the SEMS-ARCHIVE list, as provided by EDR, and dated 04/26/2023 has revealed that there are 5 SEMS-ARCHIVE sites within approximately 0.5 miles of the target property.

Equal/Higher Elevation	Address	Direction / Distance	Map ID	Page
NURNBERG SCIENTIFIC Site ID: 1000470 EPA Id: ORD980511513	3237 N WILLIAMS	N 1/4 - 1/2 (0.315 mi.)	AO141	689
GRANT WAREHOUSE REMO Site ID: 1002090 EPA Id: ORSFN1002090	***3368 NE MARTIN LUTHE***	***NE 1/4 - 1/2 (0.480 mi.)***	***CJ322***	***1027***

Lower Elevation	Address	Direction / Distance	Map ID	Page
MAMMAL SURVEY & CONT Site ID: 1000392 EPA Id: ORD010752541	***216 N TILLAMOOK ST***	***S 1/8 - 1/4 (0.226 mi.)***	***W79***	***315***
MASTER CHEMICAL INC Site ID: 1000430 EPA Id: ORD058147166	642 N TILLAMOOK ST	SW 1/4 - 1/2 (0.338 mi.)	AQ156	716
UNION AVENUE PCB SIT Site ID: 1000535 EPA Id: ORD981767411	NE UNION & NE THOMPS	ESE 1/4 - 1/2 (0.353 mi.)	AW176	794

Lists of Federal RCRA generators

RCRA-SQG: RCRAInfo is EPA's comprehensive information system, providing access to data supporting the Resource Conservation and Recovery Act (RCRA) of 1976 and the Hazardous and Solid Waste Amendments (HSWA) of 1984. The database includes selective information on sites which generate, transport, store, treat and/or dispose of hazardous waste as defined by the Resource Conservation and Recovery Act (RCRA). Small quantity generators (SQGs) generate between 100 kg and 1,000 kg of hazardous waste per month.

A review of the RCRA-SQG list, as provided by EDR, and dated 03/06/2023 has revealed that there is 1 RCRA-SQG site within approximately 0.25 miles of the target property.

Equal/Higher Elevation	Address	Direction / Distance	Map ID	Page
EMANUEL HOSPITAL AND EPA ID:: ORD023861719	***2801 GANTENBEIN AVE***	***NNW 1/8 - 1/4 (0.178 mi.)***	***O52***	***180***

RCRA-VSQG: RCRAInfo is EPA's comprehensive information system, providing access to data supporting the Resource Conservation and Recovery Act (RCRA) of 1976 and the Hazardous and Solid Waste Amendments (HSWA) of 1984. The database includes selective information on sites which generate, transport, store, treat and/or dispose of hazardous waste as defined by the Resource Conservation and Recovery Act (RCRA). Very small quantity generators (VSQGs) generate less than 100 kg of hazardous waste, or less than 1 kg of acutely hazardous waste per month.

A review of the RCRA-VSQG list, as provided by EDR, and dated 03/06/2023 has revealed that there are 4 RCRA-VSQG sites within approximately 0.25 miles of the target property.

Equal/Higher Elevation	Address	Direction / Distance	Map ID	Page
PACIFIC POWER & LIGH EPA ID:: OR0000130690	44 N KNOTT ST	0 - 1/8 (0.000 mi.)	A1	8

Lower Elevation	Address	Direction / Distance	Map ID	Page
SHERWIN WILLIAMS CO EPA ID:: ORD048292759	***510 N RUSSELL ST***	***WSW 1/8 - 1/4 (0.150 mi.)***	***K39***	***41***
TICE INDUSTRIES INC EPA ID:: ORD009056417	***2219 N VANCOUVER AVE***	***S 1/8 - 1/4 (0.155 mi.)***	***M44***	***63***
PORTLAND CITY OF VEH EPA ID:: ORD980985709	***2835 N KERBY AVE***	***WNW 1/8 - 1/4 (0.228 mi.)***	***X81***	***338***

Lists of state- and tribal hazardous waste facilities

OR ECSI: The Environmental Cleanup Site Information System records information about sites in Oregon that may be of environmental interest. The data come from the Department of Environmental Quality.

A review of the OR ECSI list, as provided by EDR, and dated 03/01/2023 has revealed that there are 75 OR ECSI sites within approximately 1 mile of the target property.

Equal/Higher Elevation	Address	Direction / Distance	Map ID	Page
COVERALL UNIFORM SUP Investigation: No Further Action State ID Number: 1775	***2522 NE M L KING BLV***	***E 1/4 - 1/2 (0.259 mi.)***	***AD102***	***427***
STANDARD DAIRY Size: 1.52 acres Investigation: No Further Action State ID Number: 2055	***2808 NE MARTIN LUTHE***	***ENE 1/4 - 1/2 (0.270 mi.)***	***AG113***	***443***
SPEZZA PROPERTY Size: 0.22 acre Investigation: No Further Action State ID Number: 5337	***2915 NE MARTIN LUTHE***	***ENE 1/4 - 1/2 (0.283 mi.)***	***AJ121***	***464***
REED PROPERTY	***NW CORNER, N WILLIAM***	***NNE 1/4 - 1/2 (0.306 mi.)***	***AK136***	***672***

Size: 0.26 acre Investigation: No Further Action State ID Number: 5757				
NURNBERG SCIENTIFIC Size: 0.2 acres Investigation: No Further Action State ID Number: 87	3237 N WILLIAMS AVE.	N 1/4 - 1/2 (0.315 mi.)	AO140	678
COOK STREET APARTMEN Size: 1.3 acres Investigation: No Further Action State ID Number: 5923	***107 N COOK ST.***	***N 1/4 - 1/2 (0.340 mi.)***	***160***	***726***
ELLIS DRY CLEANER (F Size: 1,500 sq. ft. Investigation: Suspect State ID Number: 5612	***3300 N WILLIAMS AVE.***	***N 1/4 - 1/2 (0.345 mi.)***	***AO168***	***780***
NE 7TH AND RUSSELL S Size: 0.42 acre Investigation: No Further Action State ID Number: 5804	***2603 NE 7TH AVE.***	***E 1/4 - 1/2 (0.385 mi.)***	***BB195***	***805***
MCCANN/LENSKE PROPER Investigation: No Further Action State ID Number: 4711	***427 NE COOK ST.***	***NE 1/4 - 1/2 (0.471 mi.)***	***CJ308***	***1009***
MLK COOK-IVY Size: 0.74 acres Investigation: Suspect State ID Number: 6146	***E SIDE NE MARTIN LUT***	***NE 1/4 - 1/2 (0.472 mi.)***	***CJ310***	***1013***
GRANT WAREHOUSE AREA Investigation: Suspect State ID Number: 5788	***NE MARTIN LUTHER KIN***	***NE 1/4 - 1/2 (0.475 mi.)***	***CJ318***	***1021***
GRANT WAREHOUSE REMO Size: Approx. 0.25 acre Investigation: No Further Action State ID Number: 2385	***3368 NE MARTIN LUTHE***	***NE 1/4 - 1/2 (0.480 mi.)***	***CJ322***	***1027***
SOLTERRA PROPERTY Size: 0.28 acres Investigation: Suspect State ID Number: 6219 Decode For Further Action: Low	***3912 N VANCOUVER AVE***	***N 1/2 - 1 (0.631 mi.)***	***CO347***	***1160***
3935 NORTH WILLIAMS, Investigation: Listed on the CRL/Inventory State ID Number: 5326	***3935 N WILLIAMS AVE.***	***N 1/2 - 1 (0.649 mi.)***	***CO349***	***1167***
PORTLAND CLEANING WO Investigation: Listed on the CRL/Inventory State ID Number: 3529	***3954 N WILLIAMS AVE.***	***N 1/2 - 1 (0.681 mi.)***	***352***	***1185***
W & J SMITH LLC Investigation: No Further Action State ID Number: 5233	***3961 NE MARTIN LUTHE***	***NNE 1/2 - 1 (0.710 mi.)***	***353***	***1196***
BETTY CAMPBELL BUILD Size: 0.25 acre Investigation: No Further Action	***3979 N MISSISSIPPI A***	***NNW 1/2 - 1 (0.789 mi.)***	***355***	***1202***

State ID Number: 1902				
PACHE, VIKTOR Investigation: No Further Action State ID Number: 4712	***4057 N MISSISSIPPI A***	***NNW 1/2 - 1 (0.852 mi.)***	***364***	***1326***
PACIFIC POWER & LIGH Investigation: No Further Action State ID Number: 2136	***NE CORNER OF N MASON***	***NNW 1/2 - 1 (0.879 mi.)***	***370***	***1406***
ABRAHAM'S FABRIC CLI Size: 0.17 acres Investigation: Suspect State ID Number: 4592	***4511 NE MARTIN LUTHE***	***NNE 1/2 - 1 (0.977 mi.)***	***382***	***1596***
HENRY WONG Investigation: Suspect State ID Number: 989	800 BLOCK, N PRESCOT	NNW 1/2 - 1 (0.987 mi.)	383	1598

Lower Elevation	Address	Direction / Distance	Map ID	Page
NORTH WILLIAMS APART Size: Approx. 0.3 acres Investigation: No Further Action State ID Number: 1243	***2124 N WILLIAMS AVE***	***S 1/8 - 1/4 (0.195 mi.)***	***R60***	***232***
MAMMAL SURVEY & CONT Size: 0.55 acre Investigation: No Further Action State ID Number: 1301	***216 N TILLAMOOK ST***	***S 1/8 - 1/4 (0.226 mi.)***	***W79***	***315***
PACIFIC NW COLLEGE O Investigation: Suspect State ID Number: 6074 Decode For Further Action: Medium	***2139 N KERBY AVE***	***SW 1/4 - 1/2 (0.273 mi.)***	***116***	***448***
CONGER NORTHWEST, IN Size: 1.03 acres Investigation: Listed on the CRL/Inventory State ID Number: 1139 Decode For Further Action: High-Medium	***2429 N BORTHWICK***	***WSW 1/4 - 1/2 (0.297 mi.)***	***128***	***494***
CASCADE BRAKE PRODUC Investigation: Suspect State ID Number: 1019 Decode For Further Action: Low	***698 N PAGE ST***	***WSW 1/4 - 1/2 (0.298 mi.)***	***129***	***663***
UNION AVE. - PCB SIT Investigation: No Further Action State ID Number: 991	NE MARTIN LUTHER KIN	ESE 1/4 - 1/2 (0.298 mi.)	AM130	666
PORTLAND CITY OF WAT Size: 0.79 acres Investigation: Suspect State ID Number: 4497	***614 N TILLAMOOK***	***SW 1/4 - 1/2 (0.323 mi.)***	***AQ143***	***691***
MASTER CHEMICAL INC. Size: 0.2 acres Investigation: No Further Action State ID Number: 1302	642 N TILLAMOOK ST.	SW 1/4 - 1/2 (0.338 mi.)	AQ157	718
HEATING OIL TANK	***1835 N FLINT AVE***	***SSW 1/4 - 1/2 (0.339 mi.)***	***AS158***	***722***

Investigation: No Further Action State ID Number: 776 Decode For Further Action: Medium				
KENTON FOUNDRY (FORM Size: 0.39 acre Investigation: Suspect State ID Number: 5758 Decode For Further Action: Low	***650-668 N TILLAMOOK***	***SW 1/4 - 1/2 (0.340 mi.)***	***AQ161***	***730***
CAMPBELL DRY CLEANER Size: 0.09 acre Investigation: Listed on the CRL/Inventory State ID Number: 5680 Decode For Further Action: Low	***817 N RUSSELL ST.***	***W 1/4 - 1/2 (0.341 mi.)***	***AU163***	***753***
MARTIN LUTHER KING, Investigation: Suspect State ID Number: 1996 Decode For Further Action: Medium-Low	***2000 - 7500 NE MARTI***	***SE 1/4 - 1/2 (0.382 mi.)***	***BD191***	***800***
COAST MIRROR Size: 0.46 acres Investigation: Suspect State ID Number: 6216	***1732 NE 2ND AVE.***	***SSE 1/4 - 1/2 (0.418 mi.)***	***BR231***	***831***
VALVOLINE Size: 0.66 acre Investigation: No Further Action State ID Number: 3215	***2308 N CLARK AVE.***	***WSW 1/4 - 1/2 (0.427 mi.)***	***238***	***838***
BSS ALBINA Size: 1.78 acres Investigation: Suspect State ID Number: 6287	***2100 N. ALBINA STREE***	***SW 1/4 - 1/2 (0.457 mi.)***	***281***	***980***
TUCKER BUILDING Size: 0.92 acre Investigation: Listed on the CRL/Inventory State ID Number: 3036	***2110 N LEWIS AVE***	***WSW 1/4 - 1/2 (0.491 mi.)***	***CK329***	***1042***
RIVER MILE 11E STUDY Investigation: Suspect State ID Number: 5860	EAST BANK OF WILLAME	WSW 1/2 - 1 (0.515 mi.)	339	1060
VERMICULITE NORTHWES Size: 0.46 acre Investigation: Suspect State ID Number: 2761	2303 N HARDING AVE.	WSW 1/2 - 1 (0.520 mi.)	340	1063
CARGILL INCORPORATED Investigation: Suspect State ID Number: 5561	***800 N RIVER ST.***	***SW 1/2 - 1 (0.525 mi.)***	***341***	***1067***
UPRR - ALBINA YARD Size: 215.8 acres Investigation: Listed on the CRL/Inventory State ID Number: 178 Decode For Further Action: Medium	***1135 N KNOTT ST***	***W 1/2 - 1 (0.547 mi.)***	***342***	***1093***
GLACIER NORTHWEST Size: Approx. 5.1 acres Investigation: Suspect	***1050 N RIVER ST.***	***WSW 1/2 - 1 (0.559 mi.)***	***343***	***1119***

State ID Number: 5449				
ROSS ISLAND SAND & G Size: 1.91 acres Investigation: Suspect State ID Number: 5577 Decode For Further Action: Low	1208 N RIVER ST.	WSW 1/2 - 1 (0.606 mi.)	344	1144
INDUSTRIAL BATTERY B Size: 0.3 acres Investigation: No Further Action State ID Number: 935	***3166 N GREELEY AVE***	***WNW 1/2 - 1 (0.617 mi.)***	***345***	***1147***
KING, IVAN C. Size: 0.23 acres Investigation: No Further Action State ID Number: 4621	***1306 NE 2ND AVE***	***SSE 1/2 - 1 (0.630 mi.)***	***346***	***1152***
CHIPOTLE MEXICAN GRI Size: 0.30 acres Investigation: No Further Action State ID Number: 5973	***710 NE WEIDLER ST.***	***SE 1/2 - 1 (0.633 mi.)***	***348***	***1164***
COURTYARD HOTEL Size: 0.87 acre Investigation: No Further Action State ID Number: 2500	***445 NE WASCO ST***	***SSE 1/2 - 1 (0.666 mi.)***	***350***	***1176***
RIVER STREET WAREHOU Investigation: Suspect State ID Number: 6225	***1300 N RIVER ST.***	***W 1/2 - 1 (0.669 mi.)***	***351***	***1180***
HEATING OIL TANK Size: 2.55 acres Investigation: No Further Action State ID Number: 6214 Decode For Further Action: Low	***1020 NE 2ND AVE***	***SSE 1/2 - 1 (0.766 mi.)***	***354***	***1199***
WATERFRONT PEARL Size: 3.22 acres Investigation: Suspect State ID Number: 4590 Decode For Further Action: Medium	***1200 NW NAITO PARKWA***	***SW 1/2 - 1 (0.798 mi.)***	***CP356***	***1207***
HASSALO ON 8TH Investigation: Suspect State ID Number: 2235	***700 NE MULTNOMAH ST***	***SSE 1/2 - 1 (0.801 mi.)***	***357***	***1221***
WATERFRONT PEARL CON Size: 2.4 acres Investigation: No Further Action State ID Number: 4535	***1118 NW FRONT AVE.***	***SW 1/2 - 1 (0.806 mi.)***	***CP358***	***1225***
CENTENNIAL MILLS DIV Size: 4.45 acres Investigation: Suspect State ID Number: 5136	***1362 NW NAITO PKWY***	***SW 1/2 - 1 (0.813 mi.)***	***359***	***1249***
ODA Investigation: Listed on the CRL/Inventory State ID Number: 1962 Decode For Further Action: Low	***1207 NW NAITO PKWY S***	***SW 1/2 - 1 (0.821 mi.)***	***360***	***1270***
PORTLAND STREETCAR L	***MLK BLVD & GRAND AVE***	***SSE 1/2 - 1 (0.828 mi.)***	***361***	***1302***

Size: 3.3 linear miles Investigation: Suspect State ID Number: 5527				
LOUIS DREYFUS FACILI Size: 2.35 acres Investigation: Listed on the CRL/Inventory State ID Number: 1394 Decode For Further Action: Low	***900 N THUNDERBIRD WA***	***S 1/2 - 1 (0.838 mi.)***	***362***	***1306***
FREMONT PLACE Size: 1.65 acres Investigation: Suspect State ID Number: 6403	***1650 NW NAITO PARKWA***	***WSW 1/2 - 1 (0.845 mi.)***	***363***	***1324***
UNION STATION - PARC Size: 7.15 acres Investigation: Listed on the CRL/Inventory State ID Number: 1885	***BETWEEN UNION STATIO***	***SSW 1/2 - 1 (0.860 mi.)***	***365***	***1330***
HOYT STREET RAILYARD Size: 26 acres Investigation: Listed on the CRL/Inventory State ID Number: 1080	***NORTH OF LOVEJOY BTW***	***SW 1/2 - 1 (0.862 mi.)***	***366***	***1351***
HOYT ST. RAIL YARD - Size: 3.3 acres Investigation: Listed on the CRL/Inventory State ID Number: 5443 Decode For Further Action: Medium	***EAST OF NW 11TH AVE.***	***SW 1/2 - 1 (0.863 mi.)***	***367***	***1384***
FIVE STAR CLEANERS B Size: 0.10 acres Investigation: Suspect State ID Number: 6340	***1400 NE BROADWAY***	***ESE 1/2 - 1 (0.869 mi.)***	***368***	***1398***
STATION PLACE - LOT Size: 0.80 acres Investigation: Suspect State ID Number: 6455	***1250 NW 9TH AVE.***	***SW 1/2 - 1 (0.873 mi.)***	***369***	***1404***
HOYT STREET RAILYARD Size: 0.92 acres Investigation: Suspect State ID Number: 6116	***1150 NW QUIMBY ST.***	***SW 1/2 - 1 (0.904 mi.)***	***CQ371***	***1410***
STATION PLACE REDEVE Size: 6.3 acres Investigation: Listed on the CRL/Inventory State ID Number: 2407	***1020 & 1150 NW 9TH A***	***SW 1/2 - 1 (0.906 mi.)***	***372***	***1434***
THE ABIGAIL Size: 0.92 acres Investigation: No Further Action State ID Number: 5856	***1650 NW 13TH AVE.***	***WSW 1/2 - 1 (0.911 mi.)***	***373***	***1476***
FUJI PHOTO FILM OREG Investigation: No Further Action State ID Number: 278	***777 NE MARTIN LUTHER***	***SSE 1/2 - 1 (0.917 mi.)***	***374***	***1494***
NATURES FRESH NW SHO Size: 3 acres Investigation: Listed on the CRL/Inventory	***3535 NE 15TH AVE***	***ENE 1/2 - 1 (0.930 mi.)***	***375***	***1503***

State ID Number: 1855 Decode For Further Action: Low				
HOYT STREET RAILYARD Investigation: Suspect State ID Number: 6162	***NORTHEAST OF NW SAVI***	***WSW 1/2 - 1 (0.933 mi.)***	***CR376***	***1517***
UNION STATION - PTLD Size: 8.42 acres Investigation: Suspect State ID Number: 5915	***800 NW 6TH AVE***	***SSW 1/2 - 1 (0.938 mi.)***	***377***	***1524***
HOYT STREET RAILYARD Size: 0.92 acres Investigation: No Further Action State ID Number: 5867	***1315 NW 11TH AVE.***	***SW 1/2 - 1 (0.939 mi.)***	***CQ378***	***1530***
HOYT STREET RAILYARD Size: 1.32 acres Investigation: Suspect State ID Number: 6352	***1540 NW 13TH AVE.***	***WSW 1/2 - 1 (0.947 mi.)***	***379***	***1546***
HOYT STREET RAILYARD Size: 0.23 acres Investigation: Suspect State ID Number: 6103	***1620 NW 14TH AVE.***	***WSW 1/2 - 1 (0.960 mi.)***	***CR380***	***1559***
HOYT STREET RAILYARD Size: 0.92 acres Investigation: No Further Action State ID Number: 5894	***1075 NW NORTHRUP ST.***	***SW 1/2 - 1 (0.973 mi.)***	***381***	***1581***
HEATING OIL TANK Investigation: No Further Action State ID Number: 5418	***3626 NE 16TH***	***ENE 1/2 - 1 (0.994 mi.)***	***384***	***1600***
ABANDONED TANNER CRE Investigation: Suspect State ID Number: 5328 Decode For Further Action: High	***NW 9TH AVE. FROM NW***	***SW 1/2 - 1 (0.996 mi.)***	***385***	***1607***

OR CRL: Sites that are or may be contaminated and may require cleanup.

A review of the OR CRL list, as provided by EDR, and dated 02/01/2023 has revealed that there are 13 OR CRL sites within approximately 1 mile of the target property.

Equal/Higher Elevation	Address	Direction / Distance	Map ID	Page
3935 NORTH WILLIAMS, Facility Status: No Further Action (Conditional) Facility Id: 5326	***3935 N WILLIAMS AVE.***	***N 1/2 - 1 (0.649 mi.)***	***CO349***	***1167***
PORTLAND CLEANING WO Facility Status: No Further Action (Conditional) Facility Id: 3529	***3954 N WILLIAMS AVE.***	***N 1/2 - 1 (0.681 mi.)***	***352***	***1185***

Lower Elevation	Address	Direction / Distance	Map ID	Page
CONGER NORTHWEST, IN	***2429 N BORTHWICK***	***WSW 1/4 - 1/2 (0.297 mi.)***	***128***	***494***

Facility Status: REMEDIAL ACTION Facility Id: 1139				
CAMPBELL DRY CLEANER Facility Status: Engineering Control Facility Id: 5680	***817 N RUSSELL ST.***	***W 1/4 - 1/2 (0.341 mi.)***	***AU163***	***753***
TUCKER BUILDING Facility Status: No Further Action (Conditional) Facility Id: 3036	***2110 N LEWIS AVE***	***WSW 1/4 - 1/2 (0.491 mi.)***	***CK329***	***1042***
UPRR - ALBINA YARD Facility Status: Source Control Evaluation Facility Id: 178	***1135 N KNOTT ST***	***W 1/2 - 1 (0.547 mi.)***	***342***	***1093***
ODA Facility Status: Partial No Further Action Facility Id: 1962	***1207 NW NAITO PKWY S***	***SW 1/2 - 1 (0.821 mi.)***	***360***	***1270***
LOUIS DREYFUS FACILI Facility Status: State Expanded Preliminary Assessment recommended (XPA) Facility Id: 1394	***900 N THUNDERBIRD WA***	***S 1/2 - 1 (0.838 mi.)***	***362***	***1306***
UNION STATION - PARC Facility Status: No Further Action (Conditional) Facility Id: 1885	***BETWEEN UNION STATIO***	***SSW 1/2 - 1 (0.860 mi.)***	***365***	***1330***
HOYT STREET RAILYARD Facility Status: REMEDIAL ACTION Facility Id: 1080	***NORTH OF LOVEJOY BTW***	***SW 1/2 - 1 (0.862 mi.)***	***366***	***1351***
HOYT ST. RAIL YARD - Facility Status: No Further Action (Conditional) Facility Id: 5443	***EAST OF NW 11TH AVE.***	***SW 1/2 - 1 (0.863 mi.)***	***367***	***1384***
STATION PLACE REDEVE Facility Status: No Further Action (Conditional) Facility Id: 2407	***1020 & 1150 NW 9TH A***	***SW 1/2 - 1 (0.906 mi.)***	***372***	***1434***
NATURES FRESH NW SHO Facility Status: Refer to Program Facility Id: 1855	***3535 NE 15TH AVE***	***ENE 1/2 - 1 (0.930 mi.)***	***375***	***1503***

Lists of state and tribal landfills and solid waste disposal facilities

OR SWF/LF: The Solid Waste Facilities/Landfill Sites records typically contain an inventory of solid waste disposal facilities or landfills in a particular state. The data come from the Department of Environmental Quality's Closure & Regular Solid Waste Active Disposal Permits database.

A review of the OR SWF/LF list, as provided by EDR, and dated 01/13/2023 has revealed that there is 1 OR SWF/LF site within approximately 0.5 miles of the target property.

Lower Elevation	Address	Direction / Distance	Map ID	Page
ENVIRONMENTAL PROTEC Facility Id: 109442 Permit Status: Terminated	651 N RUSSELL ST	W 1/8 - 1/4 (0.243 mi.)	AB91	403

Lists of state and tribal leaking storage tanks

OR LUST: The Leaking Underground Storage Tank Incident Reports contain an inventory of reported leaking underground storage tank incidents. The data come from the Department of Environmental Quality's LUST Database List.

A review of the OR LUST list, as provided by EDR, and dated 01/11/2023 has revealed that there are 248 OR LUST sites within approximately 0.5 miles of the target property.

Equal/Higher Elevation	Address	Direction / Distance	Map ID	Page
HEATING OIL TANK Facility ID: 26-91-0375 Cleanup Complete: 03/09/1992	NE WILLIAMS AND KNOT	NE 0 - 1/8 (0.005 mi.)	A11	25
HEATING OIL TANK Facility ID: 26-04-1637 Cleanup Complete: 09/24/2004	22 NE GRAHAM ST	NE 0 - 1/8 (0.066 mi.)	E23	32
HEATING OIL TANK Facility ID: 26-17-0858 Cleanup Complete: 11/20/2017	51 NE GRAHAM ST	NE 0 - 1/8 (0.109 mi.)	E29	34
HEATING OIL TANK Facility ID: 26-02-1305 Cleanup Complete: 12/26/2002	44 NE STANTON ST	NNE 1/8 - 1/4 (0.137 mi.)	35	36
HEATING OIL TANK Facility ID: 26-21-0178 Cleanup Complete: 04/13/2021	120 NE KNOTT ST	E 1/8 - 1/4 (0.145 mi.)	J38	40
HEATING OIL TANK Facility ID: 26-99-0053 Cleanup Complete: 02/08/1999	116 NE RUSSELL	ESE 1/8 - 1/4 (0.151 mi.)	I41	62
HEATING OIL TANK Facility ID: 26-05-0322 Cleanup Complete: 05/11/2005	2833 NE RODNEY	NE 1/8 - 1/4 (0.155 mi.)	L43	63
LEGACY EMANUEL MEDIC Facility ID: 26-96-0585 Facility ID: 26-94-0227 Facility ID: 26-06-1025 Facility ID: 26-02-5933 Cleanup Complete: 03/05/2001 Cleanup Complete: 04/07/1996 Cleanup Complete: 09/27/2006 Cleanup Complete: 11/26/2002	***2801 N GANTENBEIN AV***	***NNW 1/8 - 1/4 (0.178 mi.)***	***O49***	***83***
HEATING OIL TANK Facility ID: 26-13-0412 Cleanup Complete: 01/06/2014	203 NE GRAHAM ST	ENE 1/8 - 1/4 (0.188 mi.)	54	230
HEATING OIL TANK Facility ID: 26-14-0275 Cleanup Complete: 12/21/2015	2856 NE RODNEY AVE	NE 1/8 - 1/4 (0.188 mi.)	L55	230
HEATING OIL TANK Facility ID: 26-06-0547 Cleanup Complete: 05/24/2006	301 NE KNOTT ST	E 1/8 - 1/4 (0.190 mi.)	P56	231
HEATING OIL TANK	113 N MORRIS	N 1/8 - 1/4 (0.199 mi.)	65	283

Facility ID: 26-95-0010				
HEATING OIL TANK Facility ID: 26-19-0364 Cleanup Complete: 08/31/2020	19 NE MORRIS ST	NNE 1/8 - 1/4 (0.201 mi.)	67	286
HEATING OIL TANK Facility ID: 26-09-0036 Cleanup Complete: 05/13/2009	137 NE STANTON ST	NE 1/8 - 1/4 (0.219 mi.)	V76	314
HEATING OIL TANK Facility ID: 26-22-0546	205 NE STANTON ST	NE 1/8 - 1/4 (0.224 mi.)	V77	314
COMFORT AUTO Facility ID: 26-15-1674 Cleanup Complete: 02/06/2017	2653 NE MLK JR. BLVD	E 1/8 - 1/4 (0.237 mi.)	Z87	375
HEATING OIL TANK Facility ID: 26-10-0846 Cleanup Complete: 01/31/2011	3021 NE RODNEY AVE	NNE 1/8 - 1/4 (0.239 mi.)	AA89	380
HEATING OIL TANK Facility ID: 26-20-1128 Cleanup Complete: 03/01/2021	119 NE MORRIS ST	NE 1/8 - 1/4 (0.248 mi.)	AA94	424
HEATING OIL TANK Facility ID: 26-10-0161 Cleanup Complete: 05/24/2010	210 NE MORRIS ST	NE 1/8 - 1/4 (0.249 mi.)	V95	424
HEATING OIL TANK Facility ID: 26-10-0187 Cleanup Complete: 03/22/2011	535 N MONROE ST	NNW 1/8 - 1/4 (0.249 mi.)	96	425
HEATING OIL TANK Facility ID: 26-09-0491	15 NE MONROE ST	NNE 1/4 - 1/2 (0.252 mi.)	AC97	425
HEATING OIL TANK Facility ID: 26-21-0892 Cleanup Complete: 12/16/2021	19 NE MONROE ST	NNE 1/4 - 1/2 (0.253 mi.)	AC98	425
HEATING OIL TANK Facility ID: 26-21-0974 Cleanup Complete: 07/19/2022	127 NE MORRIS ST	NE 1/4 - 1/2 (0.254 mi.)	AA99	426
HEATING OIL TANK Facility ID: 26-02-5598 Cleanup Complete: 05/20/2002	88 NE MONROE	NNE 1/4 - 1/2 (0.255 mi.)	AA100	426
HEATING OIL TANK Facility ID: 26-03-2105 Cleanup Complete: 02/26/2004	33 NE MONROE STREET	NNE 1/4 - 1/2 (0.257 mi.)	AC101	426
COVERALL UNIFORM SUP Facility ID: 26-92-0213 Cleanup Complete: 01/15/2008	***2522 NE M L KING BLV***	***E 1/4 - 1/2 (0.259 mi.)***	***AD102***	***427***
HEATING OIL TANK Facility ID: 26-07-1905 Cleanup Complete: 05/02/2008	228 NE MORRIS ST	NE 1/4 - 1/2 (0.260 mi.)	V103	433
HEATING OIL TANK Facility ID: 26-02-1316 Cleanup Complete: 04/04/2003	102 NE MONROE	NNE 1/4 - 1/2 (0.265 mi.)	AA104	434
HEATING OIL TANK Facility ID: 26-18-0898	236 NE MORRIS ST	NE 1/4 - 1/2 (0.265 mi.)	AE105	434

Cleanup Complete: 12/27/2018				
HEATING OIL TANK Facility ID: 26-03-2115 Cleanup Complete: 10/16/2003	2540 NE MARTIN LUTHE	E 1/4 - 1/2 (0.266 mi.)	AD106	434
HEATING OIL TANK Facility ID: 26-17-0074 Cleanup Complete: 04/13/2017	73 NE MONROE ST	NNE 1/4 - 1/2 (0.270 mi.)	AA111	442
CLAUDE SMITH, INC. Facility ID: 26-99-0012 Cleanup Complete: 05/11/2000	***416 NE BRAZEE ST***	***ESE 1/4 - 1/2 (0.280 mi.)***	***AD118***	***457***
HEATING OIL TANK Facility ID: 26-15-0329 Cleanup Complete: 09/14/2015	132 NE MONROE ST	NE 1/4 - 1/2 (0.282 mi.)	AI119	458
HEATING OIL TANK Facility ID: 26-03-1731 Cleanup Complete: 05/03/2006	50 NE FARGO STREET	NNE 1/4 - 1/2 (0.284 mi.)	AK122	471
HEATING OIL TANK Facility ID: 26-04-2259 Cleanup Complete: 03/15/2005	301 NE MORRIS ST	NE 1/4 - 1/2 (0.286 mi.)	AE123	471
STANDARD DAIRY BLDG Facility ID: 26-98-0418 Cleanup Complete: 08/01/2000	***2808 NE M L KING BLV***	***ENE 1/4 - 1/2 (0.286 mi.)***	***AG124***	***471***
LOGIPLEX BUILDING Facility ID: 26-90-0508 Cleanup Complete: 03/26/1991	2045 NE UNION AVE	ENE 1/4 - 1/2 (0.301 mi.)	AJ131	670
HEATING OIL TANK Facility ID: 26-01-5688 Cleanup Complete: 05/22/2001	19 NE FARGO ST	N 1/4 - 1/2 (0.302 mi.)	AK132	670
HEATING OIL TANK Facility ID: 26-02-1446 Cleanup Complete: 03/11/2003	438 NE BRAZEE	ESE 1/4 - 1/2 (0.304 mi.)	AN133	671
HEATING OIL TANK Facility ID: 26-08-1373 Cleanup Complete: 11/05/2008	236 NE MONROE ST	NE 1/4 - 1/2 (0.305 mi.)	AI135	671
HEATING OIL TANK Facility ID: 26-16-0421 Cleanup Complete: 10/20/2016	506 NE RUSSELL ST	E 1/4 - 1/2 (0.310 mi.)	137	677
HEATING OIL TANK Facility ID: 26-01-8458	506 NE KNOTT ST	E 1/4 - 1/2 (0.310 mi.)	138	677
HEATING OIL TANK Facility ID: 26-04-0898 Cleanup Complete: 11/10/2004	505 NE GRAHAM STREET	ENE 1/4 - 1/2 (0.322 mi.)	AP142	690
HEATING OIL TANK Facility ID: 26-19-1238 Cleanup Complete: 06/26/2020	36 NE COOK ST	NNE 1/4 - 1/2 (0.329 mi.)	AR146	713
HEATING OIL TANK Facility ID: 26-02-1520 Cleanup Complete: 05/08/2003	311 NE MONROE	NE 1/4 - 1/2 (0.330 mi.)	AT148	714
HEATING OIL TANK	220 NE FARGO ST	NE 1/4 - 1/2 (0.332 mi.)	AT151	715

Facility ID: 26-13-0074 Cleanup Complete: 02/25/2013				
HEATING OIL TANK Facility ID: 26-98-0786	50 NE COOK	NNE 1/4 - 1/2 (0.332 mi.)	AR152	715
HEATING OIL TANK Facility ID: 26-00-5413 Cleanup Complete: 10/23/2000	103 -105 NE FARGO	NNE 1/4 - 1/2 (0.334 mi.)	AV153	715
HEATING OIL TANK Facility ID: 26-21-0357 Cleanup Complete: 01/10/2022	524 NE BRAZEE ST	ESE 1/4 - 1/2 (0.334 mi.)	AN154	716
HEATING OIL TANK Facility ID: 26-18-0368 Cleanup Complete: 11/07/2018	58 NE COOK ST	NNE 1/4 - 1/2 (0.335 mi.)	AR155	716
HEATING OIL TANK Facility ID: 26-04-1287 Cleanup Complete: 10/14/2004	74 NE COOK ST	NNE 1/4 - 1/2 (0.340 mi.)	AV159	725
HEATING OIL TANK Facility ID: 26-03-1597 Cleanup Complete: 12/11/2006	532 NE BRAZEE STREET	ESE 1/4 - 1/2 (0.343 mi.)	AN166	766
3024 NE MLK BLVD Facility ID: 26-17-0182 Cleanup Complete: 06/27/2018	3024 NE MLK BOULEVAR	NE 1/4 - 1/2 (0.346 mi.)	169	792
HEATING OIL TANK Facility ID: 26-04-0894 Cleanup Complete: 02/22/2005	3237 NE RODNEY AVE	NNE 1/4 - 1/2 (0.347 mi.)	AV170	792
HEATING OIL TANK Facility ID: 26-12-0208 Cleanup Complete: 05/07/2012	209 NE FARGO ST	NNE 1/4 - 1/2 (0.348 mi.)	AV171	792
HEATING OIL TANK Facility ID: 26-16-1405 Cleanup Complete: 12/01/2017	23 NE COOK STR	N 1/4 - 1/2 (0.352 mi.)	AR174	793
HEATING OIL TANK Facility ID: 26-06-0405 Cleanup Complete: 07/05/2006	526 NE STANTON ST	ENE 1/4 - 1/2 (0.352 mi.)	AP175	794
HEATING OIL TANK Facility ID: 26-95-0174 Cleanup Complete: 12/20/1995	504 NE MORRIS	ENE 1/4 - 1/2 (0.358 mi.)	AY177	795
HEATING OIL TANK Facility ID: 26-10-0190	534 NE STANTON	ENE 1/4 - 1/2 (0.359 mi.)	AP178	796
HEATING OIL TANK Facility ID: 26-17-1447 Cleanup Complete: 01/25/2018	124 NE COOK ST	NNE 1/4 - 1/2 (0.363 mi.)	AV180	796
HEATING OIL TANK Facility ID: 26-07-1594 Cleanup Complete: 03/11/2008	514-516 NE MORRIS ST	ENE 1/4 - 1/2 (0.366 mi.)	AY181	797
HEATING OIL TANK Facility ID: 26-00-5717 Cleanup Complete: 11/27/2000	617 NE BRAZEE	E 1/4 - 1/2 (0.368 mi.)	AZ182	797
HEATING OIL TANK	3334 N WILLIAMS AVE	N 1/4 - 1/2 (0.373 mi.)	BA184	798

Facility ID: 26-17-1099 Cleanup Complete: 02/06/2020				
HEATING OIL TANK Facility ID: 26-15-0441 Cleanup Complete: 05/04/2015	522 NE MORRIS ST	ENE 1/4 - 1/2 (0.375 mi.)	AY185	798
HEATING OIL TANK Facility ID: 26-16-1657 Cleanup Complete: 07/28/2017	34 NE IVY ST	NNE 1/4 - 1/2 (0.375 mi.)	BA186	798
HEATING OIL TANK Facility ID: 26-99-0524 Cleanup Complete: 05/22/2000	623 NE BRAZEE	E 1/4 - 1/2 (0.376 mi.)	AZ187	799
HEATING OIL TANK Facility ID: 26-98-0011	616 NE KNOTT STREET	E 1/4 - 1/2 (0.379 mi.)	BB189	799
HEATING OIL TANK Facility ID: 26-00-0037 Cleanup Complete: 04/12/2000	619 NE GRAHAM	ENE 1/4 - 1/2 (0.380 mi.)	BC190	800
HEATING OIL TANK Facility ID: 26-09-0448 Cleanup Complete: 08/19/2009	530 N COOK ST	NNW 1/4 - 1/2 (0.382 mi.)	192	804
HEATING OIL TANK Facility ID: 26-12-1025 Cleanup Complete: 12/05/2012	536 NE MORRIS ST	ENE 1/4 - 1/2 (0.383 mi.)	AY193	804
HEATING OIL TANK Facility ID: 26-06-0218 Cleanup Complete: 04/25/2006	2517 NE 7TH AVE	E 1/4 - 1/2 (0.384 mi.)	AZ194	805
HEATING OIL TANK Facility ID: 26-13-0527 Cleanup Complete: 08/12/2013	2507 NE 7TH AVE	E 1/4 - 1/2 (0.386 mi.)	AZ198	811
HEATING OIL TANK Facility ID: 26-12-0535 Cleanup Complete: 10/16/2012	627 NE GRAHAM ST	ENE 1/4 - 1/2 (0.387 mi.)	BC199	812
WAINWRIGHT PROPERTY Facility ID: 26-90-0080 Cleanup Complete: 10/31/1990	3134 NE UNION AVE	NE 1/4 - 1/2 (0.389 mi.)	BF200	812
HEATING OIL TANK Facility ID: 26-06-1731 Cleanup Complete: 11/24/2006	437 NE MONROE ST	NE 1/4 - 1/2 (0.393 mi.)	BF201	812
CONTINENTAL BAKING C Facility ID: 26-96-0291 Cleanup Complete: 05/25/1999	***103 N IVY***	***N 1/4 - 1/2 (0.395 mi.)***	***BG202***	***813***
HEATING OIL TANK Facility ID: 26-21-0341 Cleanup Complete: 01/10/2022	619 NE STANTON ST	ENE 1/4 - 1/2 (0.395 mi.)	BH203	814
HEATING OIL TANK Facility ID: 26-04-0199 Cleanup Complete: 03/24/2004	633 NE GRAHAM STREET	ENE 1/4 - 1/2 (0.395 mi.)	BC204	815
HEATING OIL TANK Facility ID: 26-13-0112 Cleanup Complete: 07/16/2013	3406 N GANTENBEIN AV	N 1/4 - 1/2 (0.397 mi.)	BG205	815
BACK BRIDGE LOFTS	19 NE IVY ST	N 1/4 - 1/2 (0.398 mi.)	BA207	816

Facility ID: 26-04-1423 Cleanup Complete: 07/12/2005				
HEATING OIL TANK Facility ID: 26-12-0196 Cleanup Complete: 05/14/2012	606-608 NE MORRIS ST	ENE 1/4 - 1/2 (0.400 mi.)	BH211	817
HEATING OIL TANK Facility ID: 26-01-8153 Cleanup Complete: 11/20/2001	51 NE IVY	NNE 1/4 - 1/2 (0.402 mi.)	BL216	826
HEATING OIL TANK Facility ID: 26-14-1233 Cleanup Complete: 03/04/2015	267 N IVY ST	NNW 1/4 - 1/2 (0.404 mi.)	BM217	826
HEATING OIL TANK Facility ID: 26-08-0145 Cleanup Complete: 07/21/2008	636 NE STANTON ST	ENE 1/4 - 1/2 (0.404 mi.)	BC218	827
HEATING OIL TANK Facility ID: 26-10-1177 Cleanup Complete: 02/28/2011	120 NE IVY ST	NNE 1/4 - 1/2 (0.406 mi.)	BN219	827
UNION 76 STATION (FO Facility ID: 26-88-0118 Cleanup Complete: 10/17/1989	3200 NE UNION	NE 1/4 - 1/2 (0.406 mi.)	BF220	827
HEATING OIL TANK Facility ID: 26-21-1237 Cleanup Complete: 08/16/2022	616 NE MORRIS ST	ENE 1/4 - 1/2 (0.408 mi.)	BH222	828
HEATING OIL TANK Facility ID: 26-22-0610 Cleanup Complete: 10/20/2022	426 NE FARGO ST	NE 1/4 - 1/2 (0.410 mi.)	BF223	828
HEATING OIL TANK Facility ID: 26-14-1715 Cleanup Complete: 06/23/2015	2544 NE 7TH AVE	E 1/4 - 1/2 (0.410 mi.)	BO224	829
HEATING OIL TANK Facility ID: 26-09-0860 Cleanup Complete: 12/21/2009	2536 NE 7TH AVE	E 1/4 - 1/2 (0.410 mi.)	BO225	829
HEATING OIL TANK Facility ID: 26-03-2563 Cleanup Complete: 11/24/2006	2738 NE 7TH AVENUE	E 1/4 - 1/2 (0.414 mi.)	BP226	829
HEATING OIL TANK Facility ID: 26-17-0949	2602 NE 7TH AVE	E 1/4 - 1/2 (0.415 mi.)	BO227	830
HEATING OIL TANK Facility ID: 26-93-6086 Cleanup Complete: 02/07/1994	707 NE KNOTT	E 1/4 - 1/2 (0.416 mi.)	BB228	830
HEATING OIL TANK Facility ID: 26-06-0746 Cleanup Complete: 06/13/2006	617 NE MORRIS ST	ENE 1/4 - 1/2 (0.420 mi.)	BS234	834
HEATING OIL TANK Facility ID: 26-20-0697 Cleanup Complete: 03/30/2021	2826 NE 7TH AVE	ENE 1/4 - 1/2 (0.423 mi.)	BC235	834
HEATING OIL TANK Facility ID: 26-13-0623 Cleanup Complete: 11/25/2013	32 NE FREMONT ST	N 1/4 - 1/2 (0.429 mi.)	BL239	843
HEATING OIL TANK	123 NE IVY ST	NNE 1/4 - 1/2 (0.429 mi.)	BN240	843

Facility ID: 26-17-0543 Cleanup Complete: 12/23/2019				
HEATING OIL TANK Facility ID: 26-17-0040 Cleanup Complete: 07/24/2017	510 NE FARGO ST	NE 1/4 - 1/2 (0.430 mi.)	BU241	843
HEATING OIL TANK Facility ID: 26-17-1186 Cleanup Complete: 03/13/2018	2836 NE 7TH AVE	ENE 1/4 - 1/2 (0.430 mi.)	BV242	844
HEATING OIL TANK Facility ID: 26-19-0613 Cleanup Complete: 01/15/2020	527 N IVY ST	NNW 1/4 - 1/2 (0.430 mi.)	BW243	844
HEATING OIL TANK Facility ID: 26-02-0937 Cleanup Complete: 10/24/2003	203 NE IVY ST	NNE 1/4 - 1/2 (0.432 mi.)	BN247	845
HEATING OIL TANK Facility ID: 26-91-0098 Cleanup Complete: 04/04/1991	52 NE FREMONT	NNE 1/4 - 1/2 (0.432 mi.)	BL248	846
HEATING OIL TANK Facility ID: 26-02-5271	537 N IVY ST	NNW 1/4 - 1/2 (0.433 mi.)	BW249	846
HEATING OIL TANK Facility ID: 26-19-0323 Cleanup Complete: 10/29/2019	310 N FREMONT ST	NNW 1/4 - 1/2 (0.434 mi.)	BM250	846
HEATING OIL TANK Facility ID: 26-02-1223 Cleanup Complete: 07/13/2004	737 NE KNOTT STREET	E 1/4 - 1/2 (0.434 mi.)	BP251	847
HEATING OIL TANK Facility ID: 26-07-1154 Cleanup Complete: 01/16/2008	64 NE FREMONT ST	NNE 1/4 - 1/2 (0.435 mi.)	BL252	847
HEATING OIL TANK Facility ID: 26-21-0723	2543 NE 8TH AVE	E 1/4 - 1/2 (0.436 mi.)	BO253	847
HEATING OIL TANK Facility ID: 26-15-0796 Cleanup Complete: 03/31/2017	2627 NE 8TH AVE	E 1/4 - 1/2 (0.436 mi.)	BO254	848
HEATING OIL TANK Facility ID: 26-08-0659 Cleanup Complete: 08/14/2008	547 NE MONROE ST	NE 1/4 - 1/2 (0.437 mi.)	255	848
HEATING OIL TANK Facility ID: 26-10-0048 Cleanup Complete: 04/15/2010	633 NE MORRIS ST	ENE 1/4 - 1/2 (0.437 mi.)	BS256	848
HEATING OIL TANK Facility ID: 26-18-0466 Cleanup Complete: 03/01/2019	2924 NE 7TH AVE	ENE 1/4 - 1/2 (0.438 mi.)	BH257	849
HEATING OIL TANK Facility ID: 26-04-0376 Cleanup Complete: 04/12/2004	2443 NE 8TH AVENUE	E 1/4 - 1/2 (0.439 mi.)	BQ259	849
HEATING OIL TANK Facility ID: 26-11-0866 Cleanup Complete: 10/04/2011	2733 NE 8TH	E 1/4 - 1/2 (0.440 mi.)	BP260	850
HEATING OIL TANK	3436 N COMMERCIAL AV	NNW 1/4 - 1/2 (0.441 mi.)	BY261	850

Facility ID: 26-03-1038 Cleanup Complete: 07/02/2003				
HEATING OIL TANK Facility ID: 26-09-0373 Cleanup Complete: 06/26/2009	2936 NE 7TH AVE	ENE 1/4 - 1/2 (0.441 mi.)	262	850
HEATING OIL TANK Facility ID: 26-00-0321 Cleanup Complete: 05/30/2000	2423 NE 8TH AVENUE	ESE 1/4 - 1/2 (0.442 mi.)	BQ265	851
HEATING OIL TANK Facility ID: 26-10-1095 Cleanup Complete: 04/01/2011	84 NE FREMONT ST	NNE 1/4 - 1/2 (0.442 mi.)	CA266	852
HEATING OIL TANK Facility ID: 26-03-2292 Cleanup Complete: 02/21/2006	526 NE FARGO STREET	NE 1/4 - 1/2 (0.443 mi.)	BU267	852
HEATING OIL TANK Facility ID: 26-07-0004 Cleanup Complete: 03/29/2007	630 NE MONROE ST APT	ENE 1/4 - 1/2 (0.447 mi.)	BS271	977
HEATING OIL TANK Facility ID: 26-09-1207 Cleanup Complete: 03/02/2010	301 NE IVY ST	NNE 1/4 - 1/2 (0.448 mi.)	CB272	977
HEATING OIL TANK Facility ID: 26-05-0192 Cleanup Complete: 03/22/2005	2833 NE 8TH AVE	ENE 1/4 - 1/2 (0.448 mi.)	BV273	977
HEATING OIL TANK Facility ID: 26-17-0511 Cleanup Complete: 09/12/2017	538 NE FARGO ST	NE 1/4 - 1/2 (0.451 mi.)	BU276	978
NORTHWEST TIRE COMPA Facility ID: 26-94-0022 Cleanup Complete: 12/21/1994	1 N FREMONT	N 1/4 - 1/2 (0.451 mi.)	CC277	979
HEATING OIL TANK Facility ID: 26-17-0089 Cleanup Complete: 01/11/2018	35 NE FREMONT ST	N 1/4 - 1/2 (0.453 mi.)	CD279	979
HEATING OIL TANK Facility ID: 26-99-1341 Cleanup Complete: 12/13/2007	2917 NE 8TH AVE	ENE 1/4 - 1/2 (0.459 mi.)	BV283	983
HEATING OIL TANK Facility ID: 26-16-0390 Cleanup Complete: 08/15/2016	212 NE FREMONT ST	NNE 1/4 - 1/2 (0.459 mi.)	284	984
HEATING OIL TANK Facility ID: 26-05-0810 Cleanup Complete: 01/13/2006	527 NE FARGO ST	NE 1/4 - 1/2 (0.461 mi.)	BU285	984
HEATING OIL TANK Facility ID: 26-04-1230 Cleanup Complete: 05/04/2005	3012 NE 7TH AVE	ENE 1/4 - 1/2 (0.461 mi.)	BS286	984
HEATING OIL TANK Facility ID: 26-00-6531 Cleanup Complete: 04/16/2001	69 NE FREMONT	NNE 1/4 - 1/2 (0.461 mi.)	CA287	985
HEATING OIL TANK Facility ID: 26-08-0815	2544 NE 8TH AVE	E 1/4 - 1/2 (0.461 mi.)	CF288	985

Cleanup Complete: 10/01/2008				
HEATING OIL TANK Facility ID: 26-02-1112 Cleanup Complete: 03/21/2003	2604 NE 8TH AVE	E 1/4 - 1/2 (0.461 mi.)	CF289	985
HEATING OIL TANK Facility ID: 26-06-1047 Cleanup Complete: 12/19/2006	446 NE COOK ST	NE 1/4 - 1/2 (0.463 mi.)	BT293	987
HEATING OIL TANK Facility ID: 26-13-1452 Cleanup Complete: 06/02/2014	806 NE KNOTT ST	E 1/4 - 1/2 (0.464 mi.)	294	987
HEATING OIL TANK Facility ID: 26-02-5289 Cleanup Complete: 05/08/2002	2442 NE 8TH AVE	E 1/4 - 1/2 (0.464 mi.)	CG295	987
HEATING OIL TANK Facility ID: 26-99-0351 Cleanup Complete: 05/14/1999	803-817 NE BRAZEE	E 1/4 - 1/2 (0.465 mi.)	CF296	988
HEATING OIL TANK Facility ID: 26-06-0604 Cleanup Complete: 07/18/2006	2434- 2438 NE 8TH	E 1/4 - 1/2 (0.465 mi.)	CG297	988
HEATING OIL TANK Facility ID: 26-01-5328 Cleanup Complete: 04/17/2001	2744 NE 8TH	E 1/4 - 1/2 (0.466 mi.)	CH299	991
HEATING OIL TANK Facility ID: 26-99-0769	234 NE FREEMONT	NNE 1/4 - 1/2 (0.468 mi.)	CB301	992
HEATING OIL TANK Facility ID: 26-04-2378 Cleanup Complete: 09/11/2009	2812 NE 8TH	ENE 1/4 - 1/2 (0.469 mi.)	CH305	1008
HEATING OIL TANK Facility ID: 26-14-0984 Cleanup Complete: 11/25/2014	302 NE FREMONT ST	NNE 1/4 - 1/2 (0.471 mi.)	CB307	1009
HEATING OIL TANK Facility ID: 26-08-0866 Cleanup Complete: 01/06/2009	3536 N WILLIAMS AVE	N 1/4 - 1/2 (0.473 mi.)	CC311	1015
HEATING OIL TANK Facility ID: 26-12-0871 Cleanup Complete: 10/23/2012	***3530 N VANCOUVER AVE***	***N 1/4 - 1/2 (0.473 mi.)***	***CC313***	***1016***
HEATING OIL TANK Facility ID: 26-11-0011 Cleanup Complete: 11/10/2011	3526 NE CLEVELAND AV	N 1/4 - 1/2 (0.473 mi.)	CD315	1020
HEATING OIL TANK Facility ID: 26-21-0147 Cleanup Complete: 11/17/2021	3106 NE 7TH AVE	ENE 1/4 - 1/2 (0.475 mi.)	317	1020
HEATING OIL TANK Facility ID: 26-17-0342 Cleanup Complete: 05/03/2017	3537-3539 N WILLIAMS	N 1/4 - 1/2 (0.478 mi.)	CC319	1026
HEATING OIL TANK Facility ID: 26-14-0950 Cleanup Complete: 12/10/2014	***620 N FREMONT ST***	***NNW 1/4 - 1/2 (0.480 mi.)***	***CL321***	***1027***
HEATING OIL TANK	3516 N COMMERCIAL AV	NNW 1/4 - 1/2 (0.482 mi.)	BY323	1037

Facility ID: 26-03-0202 Cleanup Complete: 06/24/2003				
FIVE STAR CHEVRON Facility ID: 26-97-0405 Facility ID: 26-91-0061 Cleanup Complete: 05/20/2002 Cleanup Complete: 12/09/1991	***3435 NE M L KING BLV***	***NNE 1/4 - 1/2 (0.482 mi.)***	***CB324***	***1037***
HEATING OIL TANK Facility ID: 26-00-5110 Cleanup Complete: 09/07/2000	526 NE COOK	NE 1/4 - 1/2 (0.482 mi.)	325	1041
HEATING OIL TANK Facility ID: 26-16-1148 Cleanup Complete: 12/19/2016	3526 NE RODNEY AVE	NNE 1/4 - 1/2 (0.483 mi.)	CA326	1041
HEATING OIL TANK Facility ID: 26-04-0270 Cleanup Complete: 04/28/2004	2437 NE 9TH AVE	E 1/4 - 1/2 (0.489 mi.)	CG327	1041
HEATING OIL TANK Facility ID: 26-97-0836 Cleanup Complete: 12/09/1997	3525 NE MALLORY	NNE 1/4 - 1/2 (0.489 mi.)	CM328	1042
HEATING OIL TANK Facility ID: 26-99-0630 Cleanup Complete: 04/06/2000	2946 NE 8TH	ENE 1/4 - 1/2 (0.492 mi.)	CN330	1054
HEATING OIL TANK Facility ID: 26-00-0304 Cleanup Complete: 04/18/2000	3536 NE RODNEY STREE	NNE 1/4 - 1/2 (0.492 mi.)	CM331	1054
CHAPPELL'S TRUCKING Facility ID: 26-92-0033 Cleanup Complete: 01/22/2001	***714 N FREMONT***	***NW 1/4 - 1/2 (0.494 mi.)***	***332***	***1054***
HEATING OIL TANK Facility ID: 26-07-0364 Cleanup Complete: 07/27/2007	2837 NE 9TH AVE	ENE 1/4 - 1/2 (0.496 mi.)	CH334	1058
HEATING OIL TANK Facility ID: 26-01-5480 Cleanup Complete: 05/07/2001	3516 N KERBY AVE	NNW 1/4 - 1/2 (0.498 mi.)	CL336	1059
HEATING OIL TANK Facility ID: 26-97-0863 Cleanup Complete: 02/09/2004	2843 NE 9TH	ENE 1/4 - 1/2 (0.498 mi.)	337	1059
HEATING OIL TANK Facility ID: 26-15-1252 Cleanup Complete: 02/22/2016	3016-3018 NE 8TH AVE	ENE 1/4 - 1/2 (0.499 mi.)	CN338	1060

Lower Elevation	Address	Direction / Distance	Map ID	Page
HEATING OIL TANK Facility ID: 26-19-0008 Cleanup Complete: 01/28/2019	2667 N VANCOUVER AVE	NW 0 - 1/8 (0.016 mi.)	B15	26
HEATING OIL TANK Facility ID: 26-11-0002 Cleanup Complete: 02/25/2015	2405 N VANCOUVER AVE	SSW 0 - 1/8 (0.069 mi.)	F24	32
PORTLAND PUBLIC SCHO	***2226 N FLINT***	***SSW 0 - 1/8 (0.116 mi.)***	***H31***	***34***

Facility ID: 26-90-0204 Cleanup Complete: 11/23/1990				
HEATING OIL TANK Facility ID: 26-20-0096 Cleanup Complete: 10/22/2020	103 NE SACRAMENTO ST	ESE 1/8 - 1/4 (0.155 mi.)	42	62
HEATING OIL TANK Facility ID: 26-06-1278 Cleanup Complete: 09/19/2006	71 NE THOMPSON ST	SE 1/8 - 1/4 (0.166 mi.)	N45	76
HEATING OIL TANK Facility ID: 26-04-1025 Cleanup Complete: 07/12/2004	2134-2136 N FLINT AV	SSW 1/8 - 1/4 (0.175 mi.)	M48	83
HEATING OIL TANK Facility ID: 26-09-0011 Cleanup Complete: 04/06/2009	76 NE THOMPSON ST	SE 1/8 - 1/4 (0.191 mi.)	N57	231
HEATING OIL TANK Facility ID: 26-07-0568 Cleanup Complete: 08/22/2007	103 NE THOMPSON ST	SE 1/8 - 1/4 (0.191 mi.)	N59	232
WARREN PACIFIC CORPO Facility ID: 26-18-0533 Cleanup Complete: 04/30/2019	2310 N KERBY AVE	WSW 1/8 - 1/4 (0.199 mi.)	S64	283
HEATING OIL TANK Facility ID: 26-99-0152 Cleanup Complete: 05/14/1999	2733 N KIRBY	WNW 1/8 - 1/4 (0.207 mi.)	72	310
HEATING OIL TANK Facility ID: 26-98-0994	47 NE TILLAMOOK	SSE 1/8 - 1/4 (0.213 mi.)	74	313
HEATING OIL TANK Facility ID: 26-00-6309	2146 NE RODNEY	SE 1/8 - 1/4 (0.218 mi.)	U75	313
HEATING OIL TANK Facility ID: 26-04-1960 Cleanup Complete: 06/21/2005	2056 N VANCOUVER AVE	S 1/8 - 1/4 (0.226 mi.)	W78	314
CITY OF PORTLAND - K Facility ID: 26-98-0696 Cleanup Complete: 02/10/2006	***2835 N KERBY AVE***	***WNW 1/8 - 1/4 (0.228 mi.)***	***X80***	***322***
HEATING OIL TANK Facility ID: 26-16-1377 Cleanup Complete: 07/10/2017	20 NE TILLAMOOK ST	SSE 1/8 - 1/4 (0.230 mi.)	R82	369
NORTHWEST PAPER BOX Facility ID: 26-03-2592 Cleanup Complete: 12/31/2003	***400 N THOMPSON ST***	***SSW 1/8 - 1/4 (0.231 mi.)***	***Y83***	***370***
HEATING OIL TANK Facility ID: 26-19-0006 Cleanup Complete: 01/29/2020	2126 NE RODNEY AVE	SE 1/8 - 1/4 (0.231 mi.)	U85	374
HEATING OIL TANK Facility ID: 26-20-0584 Cleanup Complete: 04/08/2021	2109 NE RODNEY AVE	SSE 1/8 - 1/4 (0.234 mi.)	U86	375
CITY OF PORTLAND-BUR Facility ID: 26-89-0159 Cleanup Complete: 11/09/1990	***2929 N KERBY AVE***	***NW 1/8 - 1/4 (0.245 mi.)***	***93***	***405***
HEATING OIL TANK	2000 N VANCOUVER AVE	S 1/4 - 1/2 (0.268 mi.)	W108	441

Facility ID: 26-16-1168 Cleanup Complete: 09/13/2016				
A-L WELDING COMPRESS Facility ID: 26-93-0058 Cleanup Complete: 12/28/1995	2313 NE MARTIN LUTHE	ESE 1/4 - 1/2 (0.268 mi.)	109	441
HEATING OIL TANK Facility ID: 26-21-0955 Cleanup Complete: 05/05/2022	2033 NE RODNEY AVE	SSE 1/4 - 1/2 (0.269 mi.)	AF110	442
HEATING OIL TANK Facility ID: 26-04-1577 Cleanup Complete: 09/24/2004	112 NE TILLAMOOK ST	SE 1/4 - 1/2 (0.270 mi.)	AF112	442
HEATING OIL TANK Facility ID: 26-13-1563	2008 N WILLIAMS AVE	S 1/4 - 1/2 (0.271 mi.)	AH114	447
HEATING OIL TANK Facility ID: 26-14-1082 Cleanup Complete: 11/25/2014	31-33 NE SAN RAFAEL	SSE 1/4 - 1/2 (0.273 mi.)	AH115	448
HEATING OIL TANK Facility ID: 26-02-5355	2025 NE RODNEY	SSE 1/4 - 1/2 (0.277 mi.)	AF117	457
FUELING STATION Facility ID: 26-91-0278 Cleanup Complete: 11/08/2011	SE CORNER OF BORTHWI	WNW 1/4 - 1/2 (0.286 mi.)	AL125	472
HEATING OIL TANK Facility ID: 26-04-1109 Cleanup Complete: 04/05/2005	2017 NE RODNEY AVE	SSE 1/4 - 1/2 (0.286 mi.)	AF126	472
CONGER NORTHWEST, IN Facility ID: 26-89-0299 Facility ID: 26-02-1438 Cleanup Complete: 04/11/1991 Cleanup Complete: 01/14/2003	***2429 N BORTHWICK***	***WSW 1/4 - 1/2 (0.297 mi.)***	***128***	***494***
ERICKSON SUPPLY CO Facility ID: 26-93-0120 Cleanup Complete: 01/30/1996	***1905 N WILLIAMS AVE***	***S 1/4 - 1/2 (0.304 mi.)***	***AH134***	***671***
HEATING OIL TANK Facility ID: 26-04-0893 Cleanup Complete: 01/20/2005	1927 NE RODNEY AVE	SSE 1/4 - 1/2 (0.313 mi.)	139	677
HEATING OIL TANK Facility ID: 26-96-0569 Cleanup Complete: 12/04/1996	2045 MARTIN LUTHER K	SE 1/4 - 1/2 (0.324 mi.)	145	713
WILLIAMSEN & BLEID, Facility ID: 26-92-0308 Cleanup Complete: 01/29/2002	***270 N HANCOCK ST***	***SSW 1/4 - 1/2 (0.330 mi.)***	***AS147***	***713***
HEATING OIL TANK Facility ID: 26-06-1895	431 NE THOMPSON ST	ESE 1/4 - 1/2 (0.331 mi.)	AM149	714
HEATING OIL TANK Facility ID: 26-95-0131 Cleanup Complete: 02/26/2008	2621 N ALBINA AVE	W 1/4 - 1/2 (0.332 mi.)	AU150	714
HEATING OIL TANK Facility ID: 26-22-0791	***1835 N FLINT AVE***	***SSW 1/4 - 1/2 (0.339 mi.)***	***AS158***	***722***
KENTON FOUNDRY (FORM	***650-668 N TILLAMOOK***	***SW 1/4 - 1/2 (0.340 mi.)***	***AQ161***	***730***

Facility ID: 26-13-0349 Cleanup Complete: 06/25/2013				
HEATING OIL TANK Facility ID: 26-06-1785 Cleanup Complete: 05/14/2007	516 NE SACRAMENTO ST	ESE 1/4 - 1/2 (0.342 mi.)	AW164	766
HEATING OIL TANK Facility ID: 26-90-0123 Cleanup Complete: 11/19/1990	665 N TILLAMOOK	SW 1/4 - 1/2 (0.343 mi.)	AX165	766
HEATING OIL TANK Facility ID: 26-08-0191 Cleanup Complete: 07/25/2008	829 N RUSSELL ST	W 1/4 - 1/2 (0.349 mi.)	AU172	793
HEATING OIL TANK Facility ID: 26-16-1152 Cleanup Complete: 01/03/2017	687 N TILLAMOOK ST	SW 1/4 - 1/2 (0.349 mi.)	AX173	793
HEATING OIL TANK Facility ID: 26-09-0517 Cleanup Complete: 08/17/2009	836 N RUSSELL ST	W 1/4 - 1/2 (0.362 mi.)	179	796
PAC WEST GLASS, INC Facility ID: 26-89-0080	***723 N TILLAMOOK***	***SW 1/4 - 1/2 (0.372 mi.)***	***AX183***	***797***
TECHNI-GLASS Facility ID: 26-92-0349 Cleanup Complete: 07/20/1994	2221 N ALBINA	WSW 1/4 - 1/2 (0.379 mi.)	188	799
HEATING OIL TANK Facility ID: 26-14-0579 Cleanup Complete: 01/26/2015	517 NE TILLAMOOK ST	SE 1/4 - 1/2 (0.385 mi.)	BE196	811
LLOYD'S FURNITURE OU Facility ID: 26-92-0251 Cleanup Complete: 02/05/1993	337 NE SAN RAFAEL	SE 1/4 - 1/2 (0.385 mi.)	BD197	811
HEATING OIL TANK Facility ID: 26-22-0152 Cleanup Complete: 04/18/2022	316 NE HANCOCK ST	SE 1/4 - 1/2 (0.397 mi.)	206	815
SHELL STATION #12067 Facility ID: 26-07-1357 Cleanup Complete: 02/06/2009	***15 NE BROADWAY ST***	***S 1/4 - 1/2 (0.398 mi.)***	***208***	***816***
HEATING OIL TANK Facility ID: 26-98-0307 Cleanup Complete: 06/12/1998	1900 NE MARTIN LUTHE	SE 1/4 - 1/2 (0.399 mi.)	BD209	817
BLANCHART EDUCATIONA Facility ID: 26-92-0339 Cleanup Complete: 10/02/1996	301 N DIXON	SSW 1/4 - 1/2 (0.399 mi.)	BI210	817
PORTLAND, CITY OF WA Facility ID: 26-92-0123 Cleanup Complete: 03/04/1997	***1900 N INTERSTATE AV***	***SW 1/4 - 1/2 (0.401 mi.)***	***BJ212***	***818***
CITY OF PORTLAND WAT Facility ID: 26-15-1541 Cleanup Complete: 09/08/2016	1900 N INTERSTATE AV	SW 1/4 - 1/2 (0.401 mi.)	BJ213	825
HEATING OIL TANK Facility ID: 26-05-2265 Cleanup Complete: 04/24/2014	623 NE THOMPSON ST	ESE 1/4 - 1/2 (0.402 mi.)	BK214	825
PARAMOUNT APARTMENTS	***253 N BROADWAY ST***	***S 1/4 - 1/2 (0.402 mi.)***	***BI215***	***825***

Facility ID: 26-98-0609 Cleanup Complete: 08/28/1998				
HEATING OIL TANK Facility ID: 26-00-0226 Cleanup Complete: 05/17/2000	2309 NE 7TH AVENUE	ESE 1/4 - 1/2 (0.408 mi.)	BK221	828
HEATING OIL TANK Facility ID: 26-07-0874 Cleanup Complete: 08/22/2007	540 NE TILLAMOOK	SE 1/4 - 1/2 (0.417 mi.)	BE229	830
HEATING OIL TANK Facility ID: 26-97-0548 Cleanup Complete: 06/11/2019	2426 NE 7TH	ESE 1/4 - 1/2 (0.417 mi.)	BQ230	831
HEATING OIL TANK Facility ID: 26-11-0523 Cleanup Complete: 08/09/2011	1732 NE 2ND AVE	SSE 1/4 - 1/2 (0.418 mi.)	BR232	833
HEATING OIL TANK Facility ID: 26-03-0875 Cleanup Complete: 06/24/2003	2416 NE 7TH AVENUE	ESE 1/4 - 1/2 (0.420 mi.)	BQ233	834
HEATING OIL TANK Facility ID: 26-00-6055 Cleanup Complete: 03/14/2001	2173 NE 7TH AVE	ESE 1/4 - 1/2 (0.424 mi.)	BK236	835
HEATING OIL TANK Facility ID: 26-95-0098 Cleanup Complete: 08/17/1999	84 NE BROADWAY	SSE 1/4 - 1/2 (0.430 mi.)	BX244	844
HEATING OIL TANK Facility ID: 26-17-1101 Cleanup Complete: 01/10/2020	2324 NE 7TH ST	ESE 1/4 - 1/2 (0.430 mi.)	BQ245	845
HEATING OIL TANK Facility ID: 26-18-0820 Cleanup Complete: 03/21/2019	2157 NE 7TH AVE	ESE 1/4 - 1/2 (0.431 mi.)	BK246	845
HEATING OIL TANK Facility ID: 26-06-0561 Cleanup Complete: 03/29/2007	2204 NE 7TH AVE	ESE 1/4 - 1/2 (0.439 mi.)	BK258	849
KIA OF PORTLAND Facility ID: 26-92-0186 Cleanup Complete: 04/18/1997	***307 NE BROADWAY ST***	***SSE 1/4 - 1/2 (0.441 mi.)***	***BZ263***	***851***
KIA OF PORTLAND Facility ID: 26-16-1453 Cleanup Complete: 03/15/2017	307 NE BROADWAY ST	SSE 1/4 - 1/2 (0.441 mi.)	BZ264	851
HEATING OIL TANK Facility ID: 26-19-0558 Cleanup Complete: 12/30/2019	2417 NE 8TH AVE	ESE 1/4 - 1/2 (0.443 mi.)	BQ268	852
MULTNOMAH CO SD 1 BL Facility ID: 26-17-0573 Cleanup Complete: 09/18/2017	***501 N DIXON ST***	***SSW 1/4 - 1/2 (0.444 mi.)***	***269***	***853***
HEATING OIL TANK Facility ID: 26-15-0649 Cleanup Complete: 11/02/2015	2407 NE 8TH AVE	ESE 1/4 - 1/2 (0.445 mi.)	BQ270	976
FLASH WELDING Facility ID: 26-05-0722	1618 N VANCOUVER AVE	S 1/4 - 1/2 (0.449 mi.)	274	978

Cleanup Complete: 03/27/2007				
FLEET MANAGEMENT REP Facility ID: 26-95-0298 Cleanup Complete: 10/02/1996	***1850 N INTERSTATE AV***	***SW 1/4 - 1/2 (0.450 mi.)***	***275***	***978***
HEATING OIL TANK Facility ID: 26-99-0551 Cleanup Complete: 06/06/2000	2337 NE 8TH AVE	ESE 1/4 - 1/2 (0.452 mi.)	BQ278	979
HEATING OIL TANK Facility ID: 26-07-0362 Cleanup Complete: 10/24/2007	240 N BROADWAY ST	S 1/4 - 1/2 (0.457 mi.)	CE280	980
MULTICRAFT VACANT LO Facility ID: 26-07-1530 Cleanup Complete: 03/07/2008	250 N BROADWAY	S 1/4 - 1/2 (0.458 mi.)	CE282	983
JOHNSTON BROTHERS CO Facility ID: 26-94-0208 Cleanup Complete: 02/28/1995	***51 NE WEIDLER***	***SSE 1/4 - 1/2 (0.461 mi.)***	***BX290***	***986***
HEATING OIL TANK Facility ID: 26-05-0073	2134 NE 7TH AVE	ESE 1/4 - 1/2 (0.462 mi.)	291	986
HEATING OIL TANK Facility ID: 26-95-0097 Cleanup Complete: 08/17/1999	1623 NE 1ST AVENUE	SSE 1/4 - 1/2 (0.462 mi.)	BX292	986
CHEVRON USA INC SS 9 Facility ID: 26-90-0206 Cleanup Complete: 01/07/1991	***329 NE BROADWAY***	***SSE 1/4 - 1/2 (0.465 mi.)***	***BZ298***	***988***
HEATING OIL TANK Facility ID: 26-11-0083 Cleanup Complete: 04/17/2012	2237 NE 8TH AVE	ESE 1/4 - 1/2 (0.467 mi.)	CI300	992
UNION PACIFIC RR ALB Facility ID: 26-89-0284 Cleanup Complete: 09/10/1992	2745 N INTERSTATE AV	W 1/4 - 1/2 (0.469 mi.)	303	1007
SHLEIFER BROADWAY LL Facility ID: 26-10-0425 Cleanup Complete: 05/13/2014	***228 NE BROADWAY ST***	***SSE 1/4 - 1/2 (0.469 mi.)***	***304***	***1008***
HEATING OIL TANK Facility ID: 26-10-0765 Cleanup Complete: 09/01/2010	2408 NE 8TH AVE	ESE 1/4 - 1/2 (0.470 mi.)	CG306	1009
ALBINA OPERATIONS CE Facility ID: 26-91-0218 Cleanup Complete: 09/10/1993	***2126 N LEWIS AVE***	***WSW 1/4 - 1/2 (0.472 mi.)***	***CK309***	***1012***
HEATING OIL TANK Facility ID: 26-16-1562 Cleanup Complete: 12/19/2016	3113 N MISSISSIPPI A	NW 1/4 - 1/2 (0.473 mi.)	312	1015
FRIENDSHIP INN Facility ID: 26-95-0126 Cleanup Complete: 08/02/1996	***305 N BROADWAY***	***SSW 1/4 - 1/2 (0.473 mi.)***	***314***	***1016***
HEATING OIL TANK Facility ID: 26-95-0038 Cleanup Complete: 11/27/1995	1621 N ROSS	SSW 1/4 - 1/2 (0.475 mi.)	CE316	1020
HEATING OIL TANK	2310 NE 8TH	ESE 1/4 - 1/2 (0.479 mi.)	CI320	1026

Facility ID: 26-92-0254 Cleanup Complete: 04/19/2018				
UNITED PACIFIC #5460 Facility ID: 26-89-0073 Facility ID: 26-07-1727 Cleanup Complete: 06/06/2006 Cleanup Complete: 07/01/2009	***425 NE BROADWAY ST***	***SE 1/4 - 1/2 (0.495 mi.)***	***333***	***1055***
BEE RENT-A-CAR Facility ID: 26-00-0862 Cleanup Complete: 11/21/2002	84 NE WEIDLER	SSE 1/4 - 1/2 (0.497 mi.)	335	1059

Lists of state and tribal registered storage tanks

OR UST: The Underground Storage Tank database contains registered USTs. USTs are regulated under Subtitle I of the Resource Conservation and Recovery Act (RCRA). The data come from the Department of Environmental Quality's UST List on Disk.

A review of the OR UST list, as provided by EDR, and dated 01/11/2023 has revealed that there are 12 OR UST sites within approximately 0.25 miles of the target property.

Equal/Higher Elevation	Address	Direction / Distance	Map ID	Page
SCARBOROUGH, EDWARD Facility ID: 11150	104 NE RUSSELL ST	ESE 1/8 - 1/4 (0.143 mi.)	I36	36
LEGACY EMANUEL MEDIC Facility ID: 8827	***2801 N GANTENBEIN AV***	***NNW 1/8 - 1/4 (0.178 mi.)***	***O49***	***83***
TITLE WAVE BOOKSTORE Facility ID: 10481	216 NE KNOTT ST	E 1/8 - 1/4 (0.180 mi.)	P53	230
WOODLEY, ROBERT F Facility ID: 3859	2653 NE M L KING JR	E 1/8 - 1/4 (0.245 mi.)	Z92	404

Lower Elevation	Address	Direction / Distance	Map ID	Page
SHEARER INC Facility ID: 5575	2326 N FLINT	SSW 0 - 1/8 (0.083 mi.)	F26	33
PORTLAND PUBLIC SCHO Facility ID: 7667	***2226 N FLINT***	***SSW 0 - 1/8 (0.116 mi.)***	***H31***	***34***
TUBMAN ANNEX Facility ID: 10931	2125 N FLINT	SSW 1/8 - 1/4 (0.191 mi.)	Q58	231
WAGSTAFF BATTERY MFG Facility ID: 943	2124 N WILLIAMS AVE	S 1/8 - 1/4 (0.195 mi.)	R61	251
WARREN PACIFIC CORPO Facility ID: 12584	2310 NORTH KERBY STR	WSW 1/8 - 1/4 (0.199 mi.)	S63	282
CITY OF PORTLAND - K Facility ID: 2232	***2835 N KERBY AVE***	***WNW 1/8 - 1/4 (0.228 mi.)***	***X80***	***322***
NORTHWEST PAPER BOX Facility ID: 11929	***400 N THOMPSON ST***	***SSW 1/8 - 1/4 (0.231 mi.)***	***Y83***	***370***
CITY OF PORTLAND-BUR	***2929 N KERBY AVE***	***NW 1/8 - 1/4 (0.245 mi.)***	***93***	***405***

Facility ID: 6664

OR AST: The Aboveground Storage Tank database contains registered ASTs. The data comes from the list of ASTs reported to the Office of State Fire Marshal.

A review of the OR AST list, as provided by EDR, and dated 10/20/2022 has revealed that there are 4 OR AST sites within approximately 0.25 miles of the target property.

Equal/Higher Elevation	Address	Direction / Distance	Map ID	Page
EMANUEL HOSPITAL Facility Id: 46152	***2801 N GANTENBEIN AV***	***NNW 1/8 - 1/4 (0.178 mi.)***	***O50***	***84***

Lower Elevation	Address	Direction / Distance	Map ID	Page
HUSER FIRE FIGHTING Facility Id: 13972	231 N TILLAMOOK ST	SSW 1/8 - 1/4 (0.202 mi.)	Q68	287
CITY OF PORTLAND - K Facility Id: 24423	***2835 N KERBY AVE***	***WNW 1/8 - 1/4 (0.228 mi.)***	***X80***	***322***
CITY OF PORTLAND-BUR Facility Id: 11500	***2929 N KERBY AVE***	***NW 1/8 - 1/4 (0.245 mi.)***	***93***	***405***

State and tribal institutional control / engineering control registries

OR ENG CONTROLS: Engineering controls are physical measures selected or approved by the Director for the purpose of preventing or minimizing exposure to hazardous substances.Engineering controls may include, but are not limited to, fencing, capping, horizontal or vertical barriers, hydraulic controls, and alternative water supplies.

A review of the OR ENG CONTROLS list, as provided by EDR, and dated 03/01/2023 has revealed that there are 3 OR ENG CONTROLS sites within approximately 0.5 miles of the target property.

Lower Elevation	Address	Direction / Distance	Map ID	Page
PORTLAND CITY OF WAT Site Id: 4497	***614 N TILLAMOOK***	***SW 1/4 - 1/2 (0.323 mi.)***	***AQ143***	***691***
CAMPBELL DRY CLEANER Site Id: 5680	***817 N RUSSELL ST.***	***W 1/4 - 1/2 (0.341 mi.)***	***AU163***	***753***
TUCKER BUILDING Site Id: 3036	***2110 N LEWIS AVE***	***WSW 1/4 - 1/2 (0.491 mi.)***	***CK329***	***1042***

OR INST CONTROL: Sites with Engineering or Institutional Controls.

A review of the OR INST CONTROL list, as provided by EDR, and dated 03/01/2023 has revealed that there are 2 OR INST CONTROL sites within approximately 0.5 miles of the target property.

Lower Elevation	Address	Direction / Distance	Map ID	Page
NORTH WILLIAMS APART	***2124 N WILLIAMS AVE***	***S 1/8 - 1/4 (0.195 mi.)***	***R60***	***232***

Site Id: 1243

TUCKER BUILDING	***2110 N LEWIS AVE***	***WSW 1/4 - 1/2 (0.491 mi.)***	***CK329***	***1042***

Site Id: 3036

Lists of state and tribal voluntary cleanup sites

OR VCP: Responsible parties have entered into an agreement with DEQ to voluntarily address contamination associated with their property.

A review of the OR VCP list, as provided by EDR, and dated 08/16/2022 has revealed that there are 22 OR VCP sites within approximately 0.5 miles of the target property.

Equal/Higher Elevation	Address	Direction / Distance	Map ID	Page
COVERALL UNIFORM SUP	***2522 NE M L KING BLV***	***E 1/4 - 1/2 (0.259 mi.)***	***AD102***	***427***

Action: NO FURTHER STATE ACTION REQUIRED
Action: Site added to database
Action: VCS Waiting List
Action: NEGOTIATIONS
Action: SITE EVALUATION
**Additional key fields are available in the Map Findings section*
ECS Site ID: 1775

STANDARD DAIRY	***2808 NE MARTIN LUTHE***	***ENE 1/4 - 1/2 (0.270 mi.)***	***AG113***	***443***

Action: NO FURTHER STATE ACTION REQUIRED
Action: Independent Cleanup Program
ECS Site ID: 2055
Facility Size: 1.52 acres

SPEZZA PROPERTY	***2915 NE MARTIN LUTHE***	***ENE 1/4 - 1/2 (0.283 mi.)***	***AJ121***	***464***

Action: VCS Waiting List
Action: NO FURTHER STATE ACTION REQUIRED
Action: SITE EVALUATION
Action: Further Investigation of Area Facilities recommended
Action: Insufficient information to list
**Additional key fields are available in the Map Findings section*
ECS Site ID: 5337
Facility Size: 0.22 acre

REED PROPERTY	***NW CORNER, N WILLIAM***	***NNE 1/4 - 1/2 (0.306 mi.)***	***AK136***	***672***

Action: INDEPENDENT CLEANUP
Action: VCS Waiting List
Action: NO FURTHER STATE ACTION REQUIRED
ECS Site ID: 5757
Facility Size: 0.26 acre

COOK STREET APARTMEN	***107 N COOK ST.***	***N 1/4 - 1/2 (0.340 mi.)***	***160***	***726***

Action: NO FURTHER STATE ACTION REQUIRED
Action: VCS Waiting List
Action: REMOVAL
Action: SITE EVALUATION
ECS Site ID: 5923
Facility Size: 1.3 acres

NE 7TH AND RUSSELL S	***2603 NE 7TH AVE.***	***E 1/4 - 1/2 (0.385 mi.)***	***BB195***	***805***

Action: SITE EVALUATION

Action: VCS Waiting List
Action: NO FURTHER STATE ACTION REQUIRED
ECS Site ID: 5804
Facility Size: 0.42 acre

MCCANN/LENSKE PROPER ***427 NE COOK ST.*** ***NE 1/4 - 1/2 (0.471 mi.)*** ***CJ308*** ***1009***
Action: NO FURTHER STATE ACTION REQUIRED
Action: Independent Cleanup Program
ECS Site ID: 4711

MLK COOK-IVY ***E SIDE NE MARTIN LUT*** ***NE 1/4 - 1/2 (0.472 mi.)*** ***CJ310*** ***1013***
Action: Prospective Purchaser Agreement
ECS Site ID: 6146
Facility Size: 0.74 acres

GRANT WAREHOUSE AREA ***NE MARTIN LUTHER KIN*** ***NE 1/4 - 1/2 (0.475 mi.)*** ***CJ318*** ***1021***
Action: Prospective Purchaser Agreement
ECS Site ID: 5788

GRANT WAREHOUSE REMO ***3368 NE MARTIN LUTHE*** ***NE 1/4 - 1/2 (0.480 mi.)*** ***CJ322*** ***1027***
Action: NO FURTHER STATE ACTION REQUIRED
Action: Letter Agreement
Action: REMEDIAL ACTION
ECS Site ID: 2385
Facility Size: Approx. 0.25 acre

Lower Elevation	Address	Direction / Distance	Map ID	Page
NORTH WILLIAMS APART	***2124 N WILLIAMS AVE***	***S 1/8 - 1/4 (0.195 mi.)***	***R60***	***232***

Action: NO FURTHER STATE ACTION REQUIRED
Action: VCS Waiting List
Action: Letter Agreement
Action: REMOVAL
Action: REMEDIAL INVESTIGATION
**Additional key fields are available in the Map Findings section*
ECS Site ID: 1243
Facility Size: Approx. 0.3 acres

MAMMAL SURVEY & CONT ***216 N TILLAMOOK ST*** ***S 1/8 - 1/4 (0.226 mi.)*** ***W79*** ***315***
Action: VCS Waiting List
Action: SITE EVALUATION
Action: NO FURTHER STATE ACTION REQUIRED
ECS Site ID: 1301
Facility Size: 0.55 acre

CONGER NORTHWEST, IN ***2429 N BORTHWICK*** ***WSW 1/4 - 1/2 (0.297 mi.)*** ***128*** ***494***
Action: REMEDIAL DESIGN
Action: REMEDIAL INVESTIGATION
Action: EXPANDED PRELIMINARY ASSESSMENT
Action: RISK ASSESSMENT
Action: RECORD OF DECISION
**Additional key fields are available in the Map Findings section*
ECS Site ID: 1139
Facility Size: 1.03 acres

PORTLAND CITY OF WAT ***614 N TILLAMOOK*** ***SW 1/4 - 1/2 (0.323 mi.)*** ***AQ143*** ***691***
Action: Source Control Evaluation
ECS Site ID: 4497
Facility Size: 0.79 acres

HEATING OIL TANK ***1835 N FLINT AVE*** ***SSW 1/4 - 1/2 (0.339 mi.)*** ***AS158*** ***722***

Action: NO FURTHER STATE ACTION REQUIRED
Action: SITE EVALUATION
ECS Site ID: 776

KENTON FOUNDRY (FORM ***650-668 N TILLAMOOK*** ***SW 1/4 - 1/2 (0.340 mi.)*** ***AQ161*** ***730***
Action: No Further Action (Conditional)
Action: REMOVAL
Action: Independent Cleanup Program
Action: SITE EVALUATION
Action: Source Control Evaluation
ECS Site ID: 5758
Facility Size: 0.39 acre

CAMPBELL DRY CLEANER ***817 N RUSSELL ST.*** ***W 1/4 - 1/2 (0.341 mi.)*** ***AU163*** ***753***
Action: Letter Agreement
Action: VCS Waiting List
Action: OPERATION & MAINTENANCE
Action: Site Investigation recommended (SI)
Action: SITE EVALUATION
ECS Site ID: 5680
Facility Size: 0.09 acre

MARTIN LUTHER KING, ***2000 - 7500 NE MARTI*** ***SE 1/4 - 1/2 (0.382 mi.)*** ***BD191*** ***800***
Action: Site added to database
ECS Site ID: 1996

COAST MIRROR ***1732 NE 2ND AVE.*** ***SSE 1/4 - 1/2 (0.418 mi.)*** ***BR231*** ***831***
Action: SITE EVALUATION
Action: VCS Waiting List
ECS Site ID: 6216
Facility Size: 0.46 acres

VALVOLINE ***2308 N CLARK AVE.*** ***WSW 1/4 - 1/2 (0.427 mi.)*** ***238*** ***838***
Action: SITE INVESTIGATION
Action: NO FURTHER STATE ACTION REQUIRED
Action: Letter Agreement
ECS Site ID: 3215
Facility Size: 0.66 acre

BSS ALBINA ***2100 N. ALBINA STREE*** ***SW 1/4 - 1/2 (0.457 mi.)*** ***281*** ***980***
Action: Source Control Evaluation
Action: SITE INVESTIGATION
ECS Site ID: 6287
Facility Size: 1.78 acres

TUCKER BUILDING ***2110 N LEWIS AVE*** ***WSW 1/4 - 1/2 (0.491 mi.)*** ***CK329*** ***1042***
Action: No Further Action (Conditional)
Action: Site Screening recommended (EV)
Action: Institutional Control
Action: EXPANDED PRELIMINARY ASSESSMENT
Action: Letter Agreement
**Additional key fields are available in the Map Findings section*
ECS Site ID: 3036
Facility Size: 0.92 acre

Lists of state and tribal brownfield sites

Brownfields investigations and/or cleanups that have been conducted in Oregon.

A review of the OR BROWNFIELDS list, as provided by EDR, and dated 02/01/2023 has revealed that there are 10 OR BROWNFIELDS sites within approximately 0.5 miles of the target property.

Equal/Higher Elevation	Address	Direction / Distance	Map ID	Page
STANDARD DAIRY Status: NO FURTHER STATE ACTION REQUIRED envid: 2055	***2808 NE MARTIN LUTHE***	***ENE 1/4 - 1/2 (0.270 mi.)***	***AG113***	***443***
REED PROPERTY Status: NO FURTHER STATE ACTION REQUIRED envid: 5757	***NW CORNER, N WILLIAM***	***NNE 1/4 - 1/2 (0.306 mi.)***	***AK136***	***672***
ELLIS DRY CLEANER (F Status: REMEDIAL ACTION envid: 5612	***3300 N WILLIAMS AVE.***	***N 1/4 - 1/2 (0.345 mi.)***	***AO168***	***780***
MLK COOK-IVY Status: Certification of Completion envid: 6146	***E SIDE NE MARTIN LUT***	***NE 1/4 - 1/2 (0.472 mi.)***	***CJ310***	***1013***
GRANT WAREHOUSE REMO Status: NO FURTHER STATE ACTION REQUIRED envid: 2385	***3368 NE MARTIN LUTHE***	***NE 1/4 - 1/2 (0.480 mi.)***	***CJ322***	***1027***

Lower Elevation	Address	Direction / Distance	Map ID	Page
NORTH WILLIAMS APART Status: Prospective Purchaser Agreement envid: 1243	***2124 N WILLIAMS AVE***	***S 1/8 - 1/4 (0.195 mi.)***	***R60***	***232***
PORTLAND CITY OF WAT Status: No Further Action (Conditional) envid: 4497	***614 N TILLAMOOK***	***SW 1/4 - 1/2 (0.323 mi.)***	***AQ143***	***691***
KENTON FOUNDRY (FORM Status: No Further Action (Conditional) envid: 5758	***650-668 N TILLAMOOK***	***SW 1/4 - 1/2 (0.340 mi.)***	***AQ161***	***730***
CAMPBELL DRY CLEANER Status: Engineering Control envid: 5680	***817 N RUSSELL ST.***	***W 1/4 - 1/2 (0.341 mi.)***	***AU163***	***753***
VALVOLINE Status: NO FURTHER STATE ACTION REQUIRED envid: 3215	***2308 N CLARK AVE.***	***WSW 1/4 - 1/2 (0.427 mi.)***	***238***	***838***

ADDITIONAL ENVIRONMENTAL RECORDS

Local Brownfield lists

US BROWNFIELDS: The EPA's listing of Brownfields properties from the Cleanups in My Community program,

which provides information on Brownfields properties for which information is reported back to EPA, as well as areas served by Brownfields grant programs.

A review of the US BROWNFIELDS list, as provided by EDR, and dated 04/06/2023 has revealed that there are 10 US BROWNFIELDS sites within approximately 0.5 miles of the target property.

Equal/Higher Elevation	Address	Direction / Distance	Map ID	Page
DEPAVE ACRES property ID: 133121	***3122 N. WILLIAMS***	***N 1/4 - 1/2 (0.267 mi.)***	***AC107***	***435***
SPEZZA PROPERTY ACRES property ID: 133044	***2915 NE MLK***	***ENE 1/4 - 1/2 (0.283 mi.)***	***AJ120***	***458***
REED PROPERTY ACRES property ID: 146121	***N WILLIAMS AND N FAR***	***N 1/4 - 1/2 (0.287 mi.)***	***AC127***	***472***
HALL - FORMER ELLIS ACRES property ID: 46861	3300 N WILLIAMS AVE	N 1/4 - 1/2 (0.345 mi.)	AO167	767
QUAD POTENTIAL SITE ACRES property ID: 120541	3250 NE MARTIN LUTHE	NE 1/4 - 1/2 (0.425 mi.)	BT237	835
GRANT WAREHOUSE ACRES property ID: 15206 Cleanup Completion Date: 3/15/2005	***3368 NE MARTIN LUTHE***	***NE 1/4 - 1/2 (0.469 mi.)***	***CJ302***	***992***

Lower Elevation	Address	Direction / Distance	Map ID	Page
PCRI ACRES property ID: 162682 Cleanup Completion Date: 8/12/2013	***10 N RUSSELL ST***	***SSE 0 - 1/8 (0.024 mi.)***	***C18***	***27***
BRIDGE HOUSING ACRES property ID: 14342 Cleanup Completion Date: 11/12/2019 Cleanup Completion Date: 12/27/2004	***2124 N WILLIAMS AVEN***	***S 1/8 - 1/4 (0.195 mi.)***	***R62***	***251***
DEMER (KILLINGSWORTH ACRES property ID: 12811 Cleanup Completion Date: 2/28/2005	KILLINGSWORTH AND IN	WNW 1/4 - 1/2 (0.323 mi.)	AL144	708
CAMPBELL DRY CLEANER ACRES property ID: 154062	***817 N. RUSSELL***	***W 1/4 - 1/2 (0.341 mi.)***	***AU162***	***735***

Records of Emergency Release Reports

OR SPILLS: Department of Environmental Spill Data.

A review of the OR SPILLS list, as provided by EDR, and dated 03/30/2023 has revealed that there is 1 OR SPILLS site within approximately 0.001 miles of the target property.

Equal/Higher Elevation	Address	Direction / Distance	Map ID	Page
Not reported Incident Status: Archive Release Date: 05/21/1997 Facility ID: 1997-1377 Quantity: 960	44 NORTH KNOTT STREE	0 - 1/8 (0.000 mi.)	A4	22

OR SPILLS 90: Spills 90 includes those spill and release records available exclusively from FirstSearch databases. Typically, they may include chemical, oil and/or hazardous substance spills recorded after 1990. Duplicate records that are already included in EDR incident and release records are not included in Spills 90.

A review of the OR SPILLS 90 list, as provided by EDR, and dated 05/01/2006 has revealed that there is 1 OR SPILLS 90 site within approximately 0.001 miles of the target property.

Equal/Higher Elevation	Address	Direction / Distance	Map ID	Page
PACIFIC CORP Status: NOT REPORTED Site Id: 2055	44 NORTH KNOTT STREE	0 - 1/8 (0.000 mi.)	A2	18

Other Ascertainable Records

RCRA NonGen / NLR: RCRAInfo is EPA's comprehensive information system, providing access to data supporting the Resource Conservation and Recovery Act (RCRA) of 1976 and the Hazardous and Solid Waste Amendments (HSWA) of 1984. The database includes selective information on sites which generate, transport, store, treat and/or dispose of hazardous waste as defined by the Resource Conservation and Recovery Act (RCRA). Non-Generators do not presently generate hazardous waste.

A review of the RCRA NonGen / NLR list, as provided by EDR, and dated 03/06/2023 has revealed that there are 11 RCRA NonGen / NLR sites within approximately 0.25 miles of the target property.

Equal/Higher Elevation	Address	Direction / Distance	Map ID	Page
FIRST FLOOR INC EPA ID:: ORQ000011411	***2722 NE RODNEY AVE***	***ENE 1/8 - 1/4 (0.144 mi.)***	***J37***	***36***
MEDLAB, INC. EPA ID:: ORD980974570	***220 NE RUSSELL ST***	***ESE 1/8 - 1/4 (0.201 mi.)***	***T66***	***283***
317708160 - ELABORAT EPA ID:: ORQ000012856	***305 NE RUSSELL ST***	***E 1/8 - 1/4 (0.206 mi.)***	***T71***	***306***

Lower Elevation	Address	Direction / Distance	Map ID	Page
PORTLAND PACKAGING C EPA ID:: ORQ000019109	***2125 N VANCOUVER AVE***	***S 1/8 - 1/4 (0.175 mi.)***	***M47***	***78***
BRIDGE HOUSING EPA ID:: ORD987181146	***2124 N WILLIAMS AVEN***	***S 1/8 - 1/4 (0.195 mi.)***	***R62***	***251***
MOLLET PRINTING INC EPA ID:: ORQ000009217	***231 N TILLAMOOK ST***	***SSW 1/8 - 1/4 (0.202 mi.)***	***Q69***	***293***
PORTLAND PLATING COM EPA ID:: OR0000364638	***2110 N WILLIAMS AVE***	***S 1/8 - 1/4 (0.205 mi.)***	***R70***	***297***
INDUSTRIAL RESEARCH EPA ID:: ORD045770567	***2409 N KERBY AVE***	***WSW 1/8 - 1/4 (0.211 mi.)***	***73***	***311***
NORTHWEST PAPER BOX EPA ID:: ORD004969788	***400 N THOMPSON***	***SSW 1/8 - 1/4 (0.231 mi.)***	***Y84***	***370***
MULTNOMAH CO SD 1 ST EPA ID:: ORD987193455	2045 N VANCOUVER	S 1/8 - 1/4 (0.238 mi.)	W88	375
LIGHTING RECYCLERS, EPA ID:: ORQ000005629	***651 N RUSSELL***	***W 1/8 - 1/4 (0.243 mi.)***	***AB90***	***380***

EXECUTIVE SUMMARY

FINDS: The Facility Index System contains both facility information and "pointers" to other sources of information that contain more detail. These include: RCRIS; Permit Compliance System (PCS); Aerometric Information Retrieval System (AIRS); FATES (FIFRA [Federal Insecticide Fungicide Rodenticide Act] and TSCA Enforcement System, FTTS [FIFRA/TSCA Tracking System]; CERCLIS; DOCKET (Enforcement Docket used to manage and track information on civil judicial enforcement cases for all environmental statutes); Federal Underground Injection Control (FURS); Federal Reporting Data System (FRDS); Surface Impoundments (SIA); TSCA Chemicals in Commerce Information System (CICS); PADS; RCRA-J (medical waste transporters/disposers); TRIS; and TSCA. The source of this database is the U.S. EPA/NTIS.

A review of the FINDS list, as provided by EDR, and dated 02/02/2023 has revealed that there is 1 FINDS site within approximately 0.001 miles of the target property.

Equal/Higher Elevation	Address	Direction / Distance	Map ID	Page
PACIFICORP DBA PACIF Registry ID:: 110014217524	***44 NORTH KNOTT STREE***	***0 - 1/8 (0.000 mi.)***	***A5***	***23***

ECHO: ECHO provides integrated compliance and enforcement information for about 800,000 regulated facilities nationwide.

A review of the ECHO list, as provided by EDR, and dated 03/25/2023 has revealed that there is 1 ECHO site within approximately 0.001 miles of the target property.

Equal/Higher Elevation	Address	Direction / Distance	Map ID	Page
PACIFICORP DBA PACIF Registry ID: 110014217524	***44 NORTH KNOTT STREE***	***0 - 1/8 (0.000 mi.)***	***A5***	***23***

OR HSIS: Hazardous Substance Information Survey

A review of the OR HSIS list, as provided by EDR, and dated 01/23/2023 has revealed that there is 1 OR HSIS site within approximately 0.001 miles of the target property.

Equal/Higher Elevation	Address	Direction / Distance	Map ID	Page
PACIFICORP Facility Id: 090375	***44 N KNOTT ST***	***0 - 1/8 (0.000 mi.)***	***A3***	***18***

OR MANIFEST: Hazardous waste manifest information.

A review of the OR MANIFEST list, as provided by EDR, and dated 12/31/2020 has revealed that there are 5 OR MANIFEST sites within approximately 0.25 miles of the target property.

Equal/Higher Elevation	Address	Direction / Distance	Map ID	Page
PACIFICORP Status: LQG Status: SQG Status: Large quantity generator Status: Small quantity generator EPA Id: OR0000130690	***44 N KNOTT ST***	***0 - 1/8 (0.000 mi.)***	***A3***	***18***
EMANUEL HOSPITAL AND Status: SQG	2801 GANTENBEIN AVE	NNW 1/8 - 1/4 (0.178 mi.)	O51	102

Status: LQG
Status: Small quantity generator
Status: Large quantity generator
EPA Id: ORD023861719

Lower Elevation	Address	Direction / Distance	Map ID	Page
SHERWIN WILLIAMS AUT	***510 N RUSSELL ST***	***WSW 1/8 - 1/4 (0.150 mi.)***	***K40***	***51***
Status: SQG Status: Small quantity generator EPA Id: ORD048292759				
PORTLAND PACKAGING C	2125 N VANCOUVER AVE	S 1/8 - 1/4 (0.175 mi.)	M46	76
Status: SQG Status: Small quantity generator EPA Id: ORQ000019109				
PORTLAND CITY OF VEH	***2835 N KERBY AVE***	***WNW 1/8 - 1/4 (0.228 mi.)***	***X81***	***338***
Status: CEG Status: SQG Status: Small quantity generator EPA Id: ORD980985709				

EDR HIGH RISK HISTORICAL RECORDS

EDR Exclusive Records

EDR Hist Auto: EDR has searched selected national collections of business directories and has collected listings of potential gas station/filling station/service station sites that were available to EDR researchers. EDR's review was limited to those categories of sources that might, in EDR's opinion, include gas station/filling station/service station establishments. The categories reviewed included, but were not limited to gas, gas station, gasoline station, filling station, auto, automobile repair, auto service station, service station, etc. This database falls within a category of information EDR classifies as "High Risk Historical Records", or HRHR. EDR's HRHR effort presents unique and sometimes proprietary data about past sites and operations that typically create environmental concerns, but may not show up in current government records searches.

A review of the EDR Hist Auto list, as provided by EDR, has revealed that there are 10 EDR Hist Auto sites within approximately 0.125 miles of the target property.

Equal/Higher Elevation	Address	Direction / Distance	Map ID	Page
JOE S SERVICE STATIO	2707 N VANCOUVER AVE	NW 0 - 1/8 (0.029 mi.)	D21	31
MANNING BROS AUTO SE	2749 N VANCOUVER AVE	NNW 0 - 1/8 (0.044 mi.)	D22	32
KISH S MOBILGAS STAT	2802 N WILLIAMS AVE	NNE 0 - 1/8 (0.099 mi.)	G28	33
MANNING BROTHERS GAR	2847 N WILLIAMS AVE	NNE 0 - 1/8 (0.119 mi.)	G32	35

Lower Elevation	Address	Direction / Distance	Map ID	Page
RED ARROW SERVICE IN	2608 N VANCOUVER AVE	W 0 - 1/8 (0.002 mi.)	B6	24
STEVENS AND WILSON	2607 N VANCOUVER AVE	WNW 0 - 1/8 (0.010 mi.)	B12	25
OWL GARAGE	316 N RUSSELL	WSW 0 - 1/8 (0.074 mi.)	25	33
SUPERIOR REEUILT PRO	66 NE RUSSELL ST	ESE 0 - 1/8 (0.094 mi.)	27	33
WILLIAMS AVENUE GARA	2242 N WILLIAMS AVE	SSE 0 - 1/8 (0.120 mi.)	33	35
PETERSON S AUTO REPA	2202 N FLINT AVE	SSW 0 - 1/8 (0.123 mi.)	H34	35

EXECUTIVE SUMMARY

EDR Hist Cleaner: EDR has searched selected national collections of business directories and has collected listings of potential dry cleaner sites that were available to EDR researchers. EDR's review was limited to those categories of sources that might, in EDR's opinion, include dry cleaning establishments. The categories reviewed included, but were not limited to dry cleaners, cleaners, laundry, laundromat, cleaning/laundry, wash & dry etc. This database falls within a category of information EDR classifies as "High Risk Historical Records", or HRHR. EDR's HRHR effort presents unique and sometimes proprietary data about past sites and operations that typically create environmental concerns, but may not show up in current government records searches.

A review of the EDR Hist Cleaner list, as provided by EDR, has revealed that there are 11 EDR Hist Cleaner sites within approximately 0.125 miles of the target property.

Equal/Higher Elevation	Address	Direction / Distance	Map ID	Page
ASSOCIATED CLEANERS	2653 N WILLIAMS AVE	NE 0 - 1/8 (0.002 mi.)	A7	24
GILT EDGE DYEING AND	19 N KNOTT	NE 0 - 1/8 (0.004 mi.)	A10	25
SWIMMER LOUIS	2628 N WILLIAMS AVE	E 0 - 1/8 (0.015 mi.)	A14	26
LAC A-WONCIA CLEANIN	2716 N WILLIAMS AVE	NE 0 - 1/8 (0.017 mi.)	A16	26
CURRY TAILORS AND CL	2829 N WILLIAMS AVE	NNE 0 - 1/8 (0.113 mi.)	G30	34

Lower Elevation	Address	Direction / Distance	Map ID	Page
PERKINS CLEANERS	11 N RUSSELL	SE 0 - 1/8 (0.002 mi.)	C8	24
BILLY S DRY CLEANING	5 N RUSSELL	SE 0 - 1/8 (0.002 mi.)	C9	24
OREGON RUG AND MATTR	2651 N VANCOUVER AVE	NW 0 - 1/8 (0.012 mi.)	B13	25
WALTON SELF SERVICE	2518 NE WILLIAMS RD	SE 0 - 1/8 (0.022 mi.)	C17	26
U NEEK CLEANERS	2 NE RUSSELL	SE 0 - 1/8 (0.024 mi.)	C19	31
U NEEK CLEANERS	4 NE RUSSELL	SE 0 - 1/8 (0.027 mi.)	C20	31

EXECUTIVE SUMMARY

Due to poor or inadequate address information, the following sites were not mapped. Count: 22 records.

Site Name	Database(s)
HOYT STREET RAILYARD - BLOCK 24	OR ECSI
BLOCK 25	OR ECSI, OR VCP
PACIFICORP U ALBINA RIVERLOTS	OR ECSI
COLUMBIA SLOUGH	OR CRL, OR ECSI, OR ENG CONTROLS
EAST SIDE CSO	OR ECSI, OR VCP
WILLAMETTE RIVER DOWNTOWN REACH	OR ECSI
ODOT - RIVER STREET (PORTLAND)	OR ECSI
WILLAMETTE RIVER WESTSIDE CSO CONS	OR ECSI, OR VCP
WILLAMETTE SEDIMENT SAMPLING PROJE	SEMS
GRANT WAREHOUSE - RESIDENTIAL AREA	SEMS-ARCHIVE
HEATING OIL TANK	OR LUST
HEATING OIL TANK	OR LUST
WOODHILL HOMES	OR LUST
LEGACY HEALTH SYSTEMS	OR LUST
KANDELL KNITTING MILLS	OR LUST
HEATING OIL TANK	OR LUST
HEATING OIL TANK	OR LUST
GREYHOUND TANKS	OR LUST
HEATING OIL TANK	OR LUST
HEATING OIL TANK	OR LUST
HANNA, DANIEL C	OR LUST, OR UST
FORMER RAY'S COLISEUM SHELL	OR LUST

OVERVIEW MAP - 7390904.2S

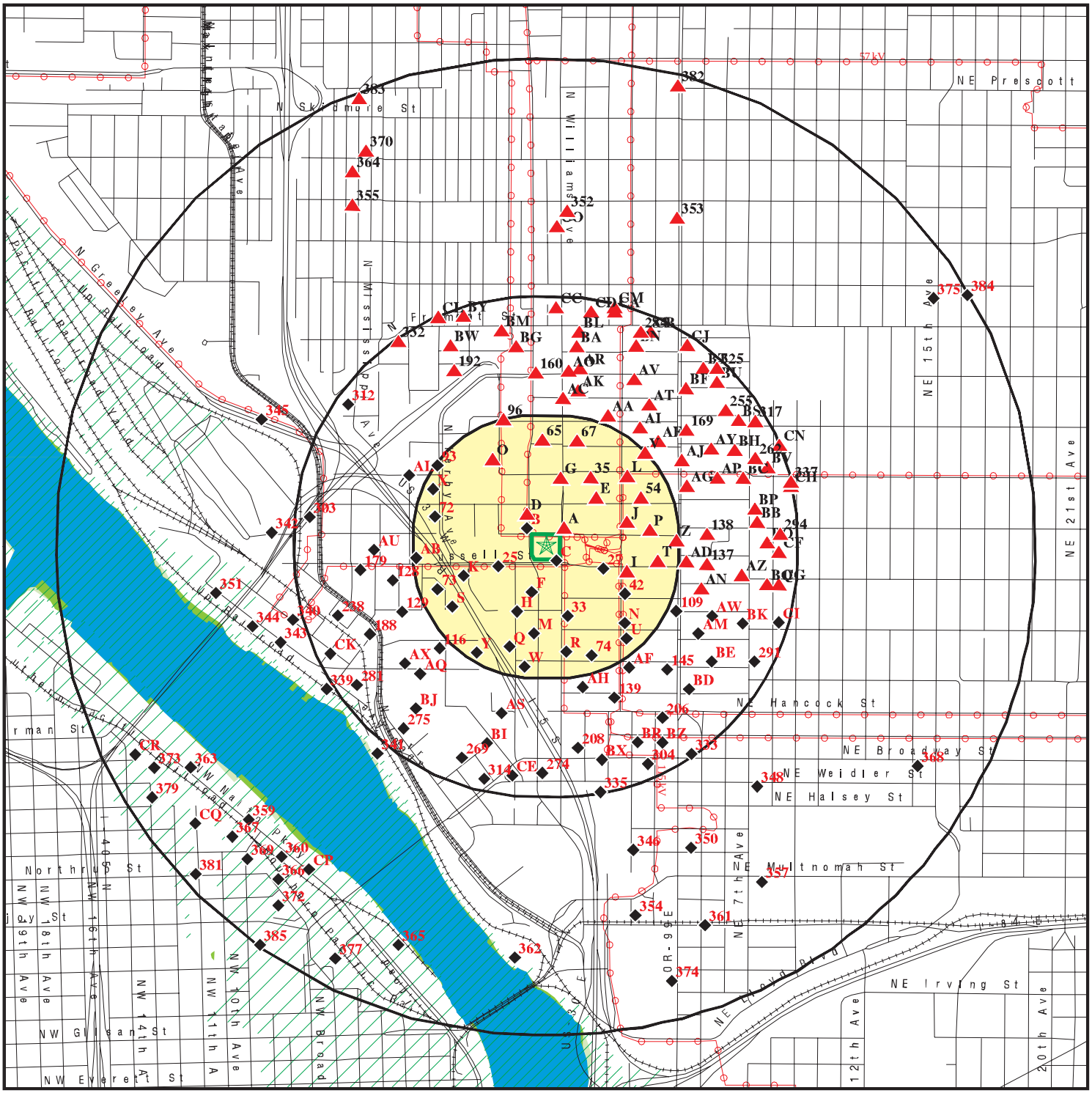

Target Property

Sites at elevations higher than or equal to the target property

Sites at elevations lower than the target property

Manufactured Gas Plants

National Priority List Sites

Dept. Defense Sites

0 1/4 1/2 1 Miles

Indian Reservations BIA

Power transmission lines

Special Flood Hazard Area (1%)

0.2% Annual Chance Flood Hazard

National Wetland Inventory

State Wetlands

Areas of Concern

This report includes Interactive Map Layers to display and/or hide map information. The legend includes only those icons for the default map view.

SITE NAME:	Black Business Hub LLC Williams + Russell	CLIENT:	Coles & Betts Environmental Consulting LLC
ADDRESS:	N Knott and N Vancouver Portland OR 97227	CONTACT:	September Williams
		INQUIRY #:	7390904.2s
LAT/LONG:	45.541535 / 122.66738	DATE:	July 17, 2023 11:56 am

Copyright © 2023 EDR, Inc. © 2015 TomTom Rel. 2015.

DETAIL MAP - 7390904.2S

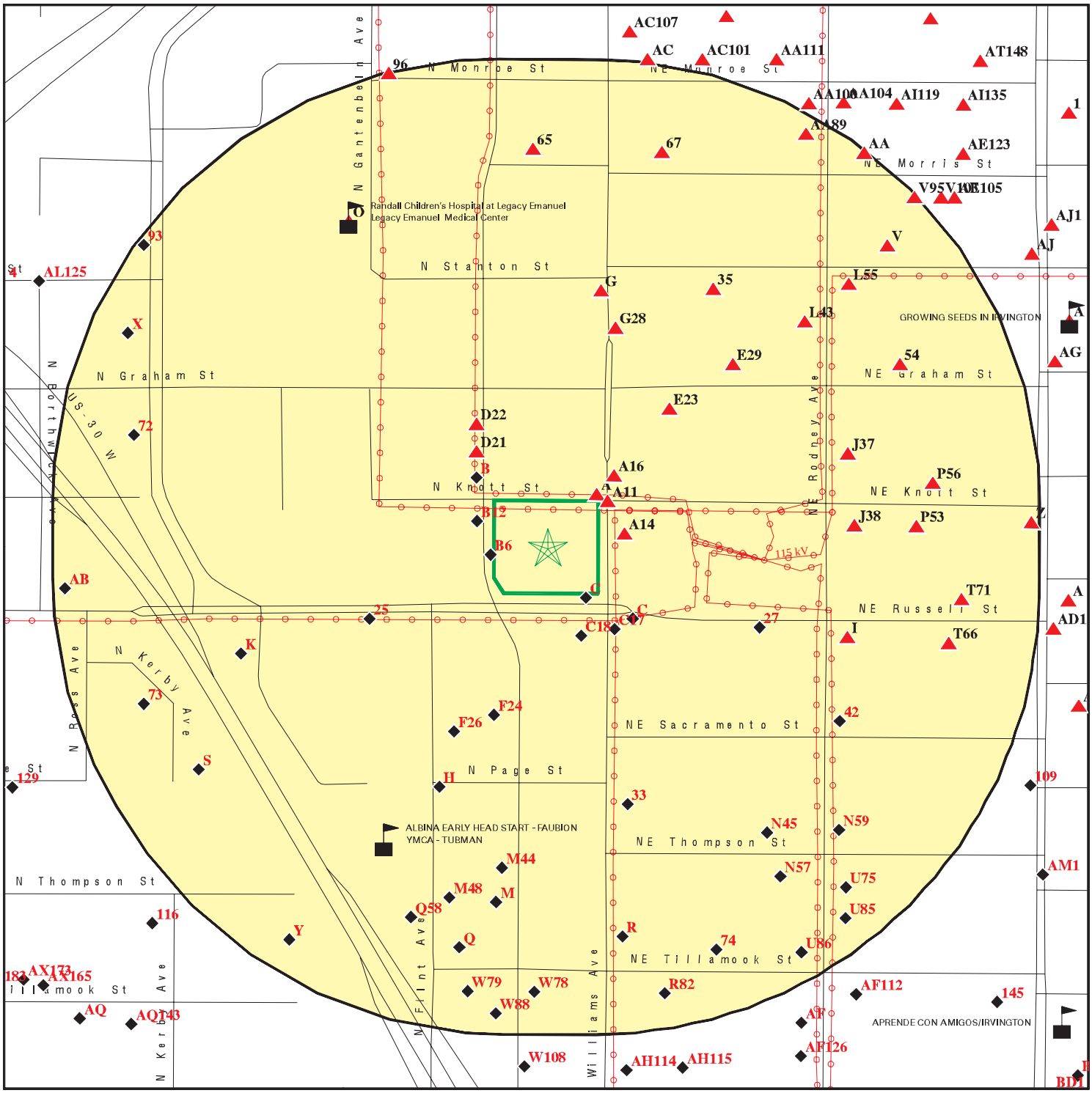

Target Property

Sites at elevations higher than or equal to the target property

Sites at elevations lower than the target property

Manufactured Gas Plants

Sensitive Receptors

National Priority List Sites

Dept. Defense Sites

0 1/16 1/8 1/4 Miles

Indian Reservations BIA

Power transmission lines

Special Flood Hazard Area (1%)

0.2% Annual Chance Flood Hazard

Areas of Concern

This report includes Interactive Map Layers to display and/or hide map information. The legend includes only those icons for the default map view.

SITE NAME:	Black Business Hub LLC Williams + Russell	CLIENT:	Coles & Betts Environmental Consulting LLC
ADDRESS:	N Knott and N Vancouver Portland OR 97227	CONTACT:	September Williams
		INQUIRY #:	7390904.2s
LAT/LONG:	45.541535 / 122.66738	DATE:	July 17, 2023 11:58 am

Copyright © 2023 EDR, Inc. © 2015 TomTom Rel. 2015.

MAP FINDINGS SUMMARY

Database	Search Distance (Miles)	Target Property	< 1/8	1/8 - 1/4	1/4 - 1/2	1/2 - 1	> 1	Total Plotted
STANDARD ENVIRONMENTAL RECORDS								
Lists of Federal NPL (Superfund) sites								
NPL	1.000		0	0	0	0	NR	0
Proposed NPL	1.000		0	0	0	0	NR	0
NPL LIENS	1.000		0	0	0	0	NR	0
Lists of Federal Delisted NPL sites								
Delisted NPL	1.000		0	0	0	0	NR	0
Lists of Federal sites subject to CERCLA removals and CERCLA orders								
FEDERAL FACILITY	0.500		0	0	0	NR	NR	0
SEMS	0.500		0	0	0	NR	NR	0
Lists of Federal CERCLA sites with NFRAP								
SEMS-ARCHIVE	0.500		0	1	4	NR	NR	5
Lists of Federal RCRA facilities undergoing Corrective Action								
CORRACTS	1.000		0	0	0	0	NR	0
Lists of Federal RCRA TSD facilities								
RCRA-TSDF	0.500		0	0	0	NR	NR	0
Lists of Federal RCRA generators								
RCRA-LQG	0.250		0	0	NR	NR	NR	0
RCRA-SQG	0.250		0	1	NR	NR	NR	1
RCRA-VSQG	0.250		1	3	NR	NR	NR	4
Federal institutional controls / engineering controls registries								
LUCIS	0.500		0	0	0	NR	NR	0
US ENG CONTROLS	0.500		0	0	0	NR	NR	0
US INST CONTROLS	0.500		0	0	0	NR	NR	0
Federal ERNS list								
ERNS	0.001		0	NR	NR	NR	NR	0
Lists of state- and tribal hazardous waste facilities								
OR ECSI	1.000		0	2	26	47	NR	75
OR CRL	1.000		0	0	3	10	NR	13
Lists of state and tribal landfills and solid waste disposal facilities								
OR SWF/LF	0.500		0	1	0	NR	NR	1
Lists of state and tribal leaking storage tanks								
OR LUST	0.500		6	33	209	NR	NR	248

MAP FINDINGS SUMMARY

Database	Search Distance (Miles)	Target Property	< 1/8	1/8 - 1/4	1/4 - 1/2	1/2 - 1	> 1	Total Plotted
INDIAN LUST	0.500		0	0	0	NR	NR	0
Lists of state and tribal registered storage tanks								
FEMA UST	0.250		0	0	NR	NR	NR	0
OR UST	0.250		2	10	NR	NR	NR	12
OR AST	0.250		0	4	NR	NR	NR	4
INDIAN UST	0.250		0	0	NR	NR	NR	0
State and tribal institutional control / engineering control registries								
OR ENG CONTROLS	0.500		0	0	3	NR	NR	3
OR INST CONTROL	0.500		0	1	1	NR	NR	2
Lists of state and tribal voluntary cleanup sites								
OR VCP	0.500		0	2	20	NR	NR	22
INDIAN VCP	0.500		0	0	0	NR	NR	0
Lists of state and tribal brownfield sites								
OR BROWNFIELDS	0.500		0	1	9	NR	NR	10
ADDITIONAL ENVIRONMENTAL RECORDS								
Local Brownfield lists								
US BROWNFIELDS	0.500		1	1	8	NR	NR	10
Local Lists of Landfill / Solid Waste Disposal Sites								
OR SWRCY	0.500		0	0	0	NR	NR	0
OR HIST LF	0.500		0	0	0	NR	NR	0
INDIAN ODI	0.500		0	0	0	NR	NR	0
ODI	0.500		0	0	0	NR	NR	0
DEBRIS REGION 9	0.500		0	0	0	NR	NR	0
IHS OPEN DUMPS	0.500		0	0	0	NR	NR	0
Local Lists of Hazardous waste / Contaminated Sites								
OR AOCONCERN	1.000		0	0	0	0	NR	0
US HIST CDL	0.001		0	NR	NR	NR	NR	0
OR CDL	0.001		0	NR	NR	NR	NR	0
US CDL	0.001		0	NR	NR	NR	NR	0
Local Land Records								
LIENS 2	0.001		0	NR	NR	NR	NR	0
Records of Emergency Release Reports								
HMIRS	0.001		0	NR	NR	NR	NR	0
OR SPILLS	0.001		1	NR	NR	NR	NR	1
OR HAZMAT	0.001		0	NR	NR	NR	NR	0
OR SPILLS 90	0.001		1	NR	NR	NR	NR	1
Other Ascertainable Records								
RCRA NonGen / NLR	0.250		0	11	NR	NR	NR	11

MAP FINDINGS SUMMARY

Database	Search Distance (Miles)	Target Property	< 1/8	1/8 - 1/4	1/4 - 1/2	1/2 - 1	> 1	Total Plotted
FUDS	1.000		0	0	0	0	NR	0
DOD	1.000		0	0	0	0	NR	0
SCRD DRYCLEANERS	0.500		0	0	0	NR	NR	0
US FIN ASSUR	0.001		0	NR	NR	NR	NR	0
EPA WATCH LIST	0.001		0	NR	NR	NR	NR	0
2020 COR ACTION	0.250		0	0	NR	NR	NR	0
TSCA	0.001		0	NR	NR	NR	NR	0
TRIS	0.001		0	NR	NR	NR	NR	0
SSTS	0.001		0	NR	NR	NR	NR	0
ROD	1.000		0	0	0	0	NR	0
RMP	0.001		0	NR	NR	NR	NR	0
RAATS	0.001		0	NR	NR	NR	NR	0
PRP	0.001		0	NR	NR	NR	NR	0
PADS	0.001		0	NR	NR	NR	NR	0
ICIS	0.001		0	NR	NR	NR	NR	0
FTTS	0.001		0	NR	NR	NR	NR	0
MLTS	0.001		0	NR	NR	NR	NR	0
COAL ASH DOE	0.001		0	NR	NR	NR	NR	0
COAL ASH EPA	0.500		0	0	0	NR	NR	0
PCB TRANSFORMER	0.001		0	NR	NR	NR	NR	0
RADINFO	0.001		0	NR	NR	NR	NR	0
HIST FTTS	0.001		0	NR	NR	NR	NR	0
DOT OPS	0.001		0	NR	NR	NR	NR	0
CONSENT	1.000		0	0	0	0	NR	0
INDIAN RESERV	1.000		0	0	0	0	NR	0
FUSRAP	1.000		0	0	0	0	NR	0
UMTRA	0.500		0	0	0	NR	NR	0
LEAD SMELTERS	0.001		0	NR	NR	NR	NR	0
US AIRS	0.001		0	NR	NR	NR	NR	0
US MINES	0.250		0	0	NR	NR	NR	0
ABANDONED MINES	0.250		0	0	NR	NR	NR	0
FINDS	0.001		1	NR	NR	NR	NR	1
ECHO	0.001		1	NR	NR	NR	NR	1
DOCKET HWC	0.001		0	NR	NR	NR	NR	0
UXO	1.000		0	0	0	0	NR	0
FUELS PROGRAM	0.250		0	0	NR	NR	NR	0
PFAS NPL	0.250		0	0	NR	NR	NR	0
PFAS FEDERAL SITES	0.250		0	0	NR	NR	NR	0
PFAS TSCA	0.250		0	0	NR	NR	NR	0
PFAS RCRA MANIFEST	0.250		0	0	NR	NR	NR	0
PFAS ATSDR	0.250		0	0	NR	NR	NR	0
PFAS WQP	0.250		0	0	NR	NR	NR	0
PFAS NPDES	0.250		0	0	NR	NR	NR	0
PFAS ECHO	0.250		0	0	NR	NR	NR	0
PFAS ECHO FIRE TRAINING	0.250		0	0	NR	NR	NR	0
PFAS PART 139 AIRPORT	0.250		0	0	NR	NR	NR	0
AQUEOUS FOAM NRC	0.250		0	0	NR	NR	NR	0
OR PFAS	0.250		0	0	NR	NR	NR	0
OR AQUEOUS FOAM	0.250		0	0	NR	NR	NR	0
OR AIRS	0.001		0	NR	NR	NR	NR	0
OR COAL ASH	0.500		0	0	0	NR	NR	0

MAP FINDINGS SUMMARY

Database	Search Distance (Miles)	Target Property	< 1/8	1/8 - 1/4	1/4 - 1/2	1/2 - 1	> 1	Total Plotted
OR DRYCLEANERS	0.250		0	0	NR	NR	NR	0
OR Enforcement	0.001		0	NR	NR	NR	NR	0
OR Financial Assurance	0.001		0	NR	NR	NR	NR	0
OR HSIS	0.001		1	NR	NR	NR	NR	1
OR MANIFEST	0.250		1	4	NR	NR	NR	5
CA HAZNET	TP		NR	NR	NR	NR	NR	0
OR NPDES	0.001		0	NR	NR	NR	NR	0
OR UIC	0.001		0	NR	NR	NR	NR	0
MINES MRDS	0.001		0	NR	NR	NR	NR	0
PFAS TRIS	0.250		0	0	NR	NR	NR	0
EDR HIGH RISK HISTORICAL RECORDS								
EDR Exclusive Records								
EDR MGP	1.000		0	0	0	0	NR	0
EDR Hist Auto	0.125		10	NR	NR	NR	NR	10
EDR Hist Cleaner	0.125		11	NR	NR	NR	NR	11
EDR RECOVERED GOVERNMENT ARCHIVES								
Exclusive Recovered Govt. Archives								
OR RGA HWS	0.001		0	NR	NR	NR	NR	0
OR RGA LF	0.001		0	NR	NR	NR	NR	0
OR RGA LUST	0.001		0	NR	NR	NR	NR	0
- Totals --		0	37	75	283	57	0	452

NOTES:

TP = Target Property

NR = Not Requested at this Search Distance

Sites may be listed in more than one database

A1 **PACIFIC POWER & LIGHT KNOTT ST SUBSTA** **RCRA-VSQG** **1004769616**
44 N KNOTT ST **OR0000130690**
< 1/8 **PORTLAND, OR 97227**
1 ft.

Site 1 of 10 in cluster A

Relative:
Higher

Actual:
164 ft.

RCRA Listings:

Date Form Received by Agency:	20101214
Handler Name:	Pacific Power & Light Knott St Substa
Handler Address:	44 N KNOTT ST
Handler City,State,Zip:	PORTLAND, OR 97227
EPA ID:	OR0000130690
Contact Name:	JEFF LITTMAN
Contact Address:	7719 NE 21ST AVE
Contact City,State,Zip:	PORTLAND, OR 97232
Contact Telephone:	503-737-3301
Contact Fax:	Not reported
Contact Email:	Not reported
Contact Title:	Not reported
EPA Region:	10
Land Type:	Private
Federal Waste Generator Description:	Conditionally Exempt Small Quantity Generator
Non-Notifier:	Not reported
Biennial Report Cycle:	Not reported
Accessibility:	Not reported
Active Site Indicator:	Handler Activities
State District Owner:	Not reported
State District:	Not reported
Mailing Address:	825 NE MULTNOMAH ST, STE 906
Mailing City,State,Zip:	PORTLAND, OR 97232
Owner Name:	Pacificorp
Owner Type:	Private
Operator Name:	Pacificorp
Operator Type:	Private
Short-Term Generator Activity:	No
Importer Activity:	No
Mixed Waste Generator:	No
Transporter Activity:	No
Transfer Facility Activity:	No
Recycler Activity with Storage:	No
Small Quantity On-Site Burner Exemption:	No
Smelting Melting and Refining Furnace Exemption:	No
Underground Injection Control:	No
Off-Site Waste Receipt:	No
Universal Waste Indicator:	No
Universal Waste Destination Facility:	No
Federal Universal Waste:	No
Active Site State-Reg Handler:	---
Federal Facility Indicator:	Not reported
Hazardous Secondary Material Indicator:	NN
Sub-Part K Indicator:	Not reported
2018 GPRA Permit Baseline:	Not on the Baseline
2018 GPRA Renewals Baseline:	Not on the Baseline
202 GPRA Corrective Action Baseline:	No
Subject to Corrective Action Universe:	No
Non-TSDFs Where RCRA CA has Been Imposed Universe:	No
Corrective Action Priority Ranking:	No NCAPS ranking
Environmental Control Indicator:	No
Institutional Control Indicator:	No

PACIFIC POWER & LIGHT KNOTT ST SUBSTA (Continued) **1004769616**

Human Exposure Controls Indicator:	N/A
Groundwater Controls Indicator:	N/A
Significant Non-Complier Universe:	No
Unaddressed Significant Non-Complier Universe:	No
Addressed Significant Non-Complier Universe:	No
Significant Non-Complier With a Compliance Schedule Universe:	No
Financial Assurance Required:	Not reported
Handler Date of Last Change:	20140602
Recognized Trader-Importer:	No
Recognized Trader-Exporter:	No
Importer of Spent Lead Acid Batteries:	No
Exporter of Spent Lead Acid Batteries:	No
Recycler Activity Without Storage:	Not reported
Manifest Broker:	Not reported
Sub-Part P Indicator:	No

Hazardous Waste Summary:

Waste Code:	D002
Waste Description:	Corrosive Waste
Waste Code:	D008
Waste Description:	Lead
Waste Code:	D037
Waste Description:	Pentachlorophenol
Waste Code:	F032
Waste Description:	Wastewaters, Process Residuals, Preservative Drippage, And Spent Formulations From Wood Preserving Processes Generated At Plants That Currently Use, Or Have Previously Used, Chlorophenolic Formulations [Except Potentially Cross-Contaminated Wastes That Have Had The F032 Waste Code Deleted In Accordance With Section 261.35 (I.E., The Newly Promulgated Equipment Cleaning Or Replacement Standards), And Where The Generator Does Not Resume Or Initiate Use Of Chlorophenolic Formulations]. (This Listing Does Not Include K001 Bottom Sediment Sludge From The Treatment Of Wastewater From Wood Preserving Processes That Use Creosote And/Or Pentachlorophenol.)

Handler - Owner Operator:

Owner/Operator Indicator:	Owner
Owner/Operator Name: PACIFICORP	
Legal Status:	Private
Date Became Current:	19940225
Date Ended Current:	Not reported
Owner/Operator Address:	825 NE MULTNOMAH 1700 LCT
Owner/Operator City,State,Zip:	PORTLAND, OR 97232
Owner/Operator Telephone:	503-813-6635
Owner/Operator Telephone Ext:	Not reported
Owner/Operator Fax:	Not reported
Owner/Operator Email:	Not reported
Owner/Operator Indicator:	Owner
Owner/Operator Name: PACIFICORP	
Legal Status:	Private
Date Became Current:	19960228

PACIFIC POWER & LIGHT KNOTT ST SUBSTA (Continued) **1004769616**

Date Ended Current:	Not reported
Owner/Operator Address:	825 NE MULTNOMAH 1700 LCT
Owner/Operator City,State,Zip:	PORTLAND, OR 97232
Owner/Operator Telephone:	503-813-6635
Owner/Operator Telephone Ext:	Not reported
Owner/Operator Fax:	Not reported
Owner/Operator Email:	Not reported

Owner/Operator Indicator:	Operator
Owner/Operator Name: PACIFIC POWER & LIGHT CO	
Legal Status:	Private
Date Became Current:	19980224
Date Ended Current:	Not reported
Owner/Operator Address:	920 SW 6TH AVE 1000 PSB
Owner/Operator City,State,Zip:	PORTLAND, OR 97204
Owner/Operator Telephone:	503-464-5454
Owner/Operator Telephone Ext:	Not reported
Owner/Operator Fax:	Not reported
Owner/Operator Email:	Not reported

Owner/Operator Indicator:	Operator
Owner/Operator Name: PACIFIC POWER & LIGHT CO	
Legal Status:	Private
Date Became Current:	19990330
Date Ended Current:	Not reported
Owner/Operator Address:	920 SW 6TH AVE 1000 PSB
Owner/Operator City,State,Zip:	PORTLAND, OR 97204
Owner/Operator Telephone:	503-464-5454
Owner/Operator Telephone Ext:	Not reported
Owner/Operator Fax:	Not reported
Owner/Operator Email:	Not reported

Owner/Operator Indicator:	Operator
Owner/Operator Name: PACIFIC POWER & LIGHT CO	
Legal Status:	Private
Date Became Current:	20000228
Date Ended Current:	Not reported
Owner/Operator Address:	920 SW 6TH AVE 1000 PSB
Owner/Operator City,State,Zip:	PORTLAND, OR 97204
Owner/Operator Telephone:	503-464-5454
Owner/Operator Telephone Ext:	Not reported
Owner/Operator Fax:	Not reported
Owner/Operator Email:	Not reported

Owner/Operator Indicator:	Owner
Owner/Operator Name: PACIFICORP	
Legal Status:	Private
Date Became Current:	20040114
Date Ended Current:	Not reported
Owner/Operator Address:	825 NE MULTNOMAH 1000 LCT
Owner/Operator City,State,Zip:	PORTLAND, OR 97232
Owner/Operator Telephone:	503-813-6408
Owner/Operator Telephone Ext:	Not reported
Owner/Operator Fax:	Not reported
Owner/Operator Email:	Not reported

Owner/Operator Indicator:	Owner

PACIFIC POWER & LIGHT KNOTT ST SUBSTA (Continued) **1004769616**

Owner/Operator Name: PACIFICORP
Legal Status: Private
Date Became Current: 20081212
Date Ended Current: Not reported
Owner/Operator Address: 825 NE MULTNOMAH 1000 LCT
Owner/Operator City,State,Zip: PORTLAND, OR 97232
Owner/Operator Telephone: 503-813-6408
Owner/Operator Telephone Ext: Not reported
Owner/Operator Fax: Not reported
Owner/Operator Email: Not reported

Owner/Operator Indicator: Owner
Owner/Operator Name: PACIFICORP
Legal Status: Private
Date Became Current: 19980224
Date Ended Current: Not reported
Owner/Operator Address: 825 NE MULTNOMAH 1700 LCT
Owner/Operator City,State,Zip: PORTLAND, OR 97232
Owner/Operator Telephone: 503-813-6635
Owner/Operator Telephone Ext: Not reported
Owner/Operator Fax: Not reported
Owner/Operator Email: Not reported

Owner/Operator Indicator: Owner
Owner/Operator Name: PACIFICORP
Legal Status: Private
Date Became Current: 20020207
Date Ended Current: Not reported
Owner/Operator Address: 825 NE MULTNOMAH 1700 LCT
Owner/Operator City,State,Zip: PORTLAND, OR 97232
Owner/Operator Telephone: 503-813-6635
Owner/Operator Telephone Ext: Not reported
Owner/Operator Fax: Not reported
Owner/Operator Email: Not reported

Owner/Operator Indicator: Owner
Owner/Operator Name: PACIFICORP
Legal Status: Private
Date Became Current: 20030227
Date Ended Current: Not reported
Owner/Operator Address: 825 NE MULTNOMAH 1700 LCT
Owner/Operator City,State,Zip: PORTLAND, OR 97232
Owner/Operator Telephone: 503-813-6635
Owner/Operator Telephone Ext: Not reported
Owner/Operator Fax: Not reported
Owner/Operator Email: Not reported

Owner/Operator Indicator: Operator
Owner/Operator Name: PACIFIC POWER & LIGHT CO
Legal Status: Private
Date Became Current: 19950302
Date Ended Current: Not reported
Owner/Operator Address: 920 SW 6TH AVE 1000 PSB
Owner/Operator City,State,Zip: PORTLAND, OR 97204
Owner/Operator Telephone: 503-464-5454
Owner/Operator Telephone Ext: Not reported
Owner/Operator Fax: Not reported

PACIFIC POWER & LIGHT KNOTT ST SUBSTA (Continued) **1004769616**

Owner/Operator Email:	Not reported
Owner/Operator Indicator:	Owner
Owner/Operator Name: PACIFICORP	
Legal Status:	Private
Date Became Current:	20000228
Date Ended Current:	Not reported
Owner/Operator Address:	825 NE MULTNOMAH 1700 LCT
Owner/Operator City,State,Zip:	PORTLAND, OR 97232
Owner/Operator Telephone:	503-813-6635
Owner/Operator Telephone Ext:	Not reported
Owner/Operator Fax:	Not reported
Owner/Operator Email:	Not reported
Owner/Operator Indicator:	Operator
Owner/Operator Name: PACIFIC POWER & LIGHT CO	
Legal Status:	Private
Date Became Current:	19940225
Date Ended Current:	Not reported
Owner/Operator Address:	920 SW 6TH AVE 1000 PSB
Owner/Operator City,State,Zip:	PORTLAND, OR 97204
Owner/Operator Telephone:	503-464-5454
Owner/Operator Telephone Ext:	Not reported
Owner/Operator Fax:	Not reported
Owner/Operator Email:	Not reported
Owner/Operator Indicator:	Operator
Owner/Operator Name: PACIFIC POWER & LIGHT CO	
Legal Status:	Private
Date Became Current:	19970227
Date Ended Current:	Not reported
Owner/Operator Address:	920 SW 6TH AVE 1000 PSB
Owner/Operator City,State,Zip:	PORTLAND, OR 97204
Owner/Operator Telephone:	503-464-5454
Owner/Operator Telephone Ext:	Not reported
Owner/Operator Fax:	Not reported
Owner/Operator Email:	Not reported
Owner/Operator Indicator:	Owner
Owner/Operator Name: PACIFICORP	
Legal Status:	Private
Date Became Current:	19970227
Date Ended Current:	Not reported
Owner/Operator Address:	825 NE MULTNOMAH 1700 LCT
Owner/Operator City,State,Zip:	PORTLAND, OR 97232
Owner/Operator Telephone:	503-813-6635
Owner/Operator Telephone Ext:	Not reported
Owner/Operator Fax:	Not reported
Owner/Operator Email:	Not reported
Owner/Operator Indicator:	Owner
Owner/Operator Name: PACIFICORP	
Legal Status:	Private
Date Became Current:	20000228
Date Ended Current:	Not reported
Owner/Operator Address:	825 NE MULTNOMAH 1700 LCT
Owner/Operator City,State,Zip:	PORTLAND, OR 97232

PACIFIC POWER & LIGHT KNOTT ST SUBSTA (Continued) **1004769616**

Owner/Operator Telephone:	503-813-6635
Owner/Operator Telephone Ext:	Not reported
Owner/Operator Fax:	Not reported
Owner/Operator Email:	Not reported
Owner/Operator Indicator:	Operator
Owner/Operator Name: PACIFICORP	
Legal Status:	Private
Date Became Current:	20081212
Date Ended Current:	Not reported
Owner/Operator Address:	825 NE MULTNOMAH 2000 LCT
Owner/Operator City,State,Zip:	PORTLAND, OR 97232
Owner/Operator Telephone:	503-813-6015
Owner/Operator Telephone Ext:	Not reported
Owner/Operator Fax:	Not reported
Owner/Operator Email:	Not reported
Owner/Operator Indicator:	Owner
Owner/Operator Name: PACIFICORP	
Legal Status:	Private
Date Became Current:	19991129
Date Ended Current:	Not reported
Owner/Operator Address:	825 NE MULTNOMAH
Owner/Operator City,State,Zip:	PORTLAND, OR 97232
Owner/Operator Telephone:	503-813-6124
Owner/Operator Telephone Ext:	Not reported
Owner/Operator Fax:	Not reported
Owner/Operator Email:	Not reported
Owner/Operator Indicator:	Owner
Owner/Operator Name: PACIFICORP	
Legal Status:	Private
Date Became Current:	19950302
Date Ended Current:	Not reported
Owner/Operator Address:	825 NE MULTNOMAH 1700 LCT
Owner/Operator City,State,Zip:	PORTLAND, OR 97232
Owner/Operator Telephone:	503-813-6635
Owner/Operator Telephone Ext:	Not reported
Owner/Operator Fax:	Not reported
Owner/Operator Email:	Not reported
Owner/Operator Indicator:	Operator
Owner/Operator Name: PACIFIC POWER & LIGHT CO	
Legal Status:	Private
Date Became Current:	19960228
Date Ended Current:	Not reported
Owner/Operator Address:	920 SW 6TH AVE 1000 PSB
Owner/Operator City,State,Zip:	PORTLAND, OR 97204
Owner/Operator Telephone:	503-464-5454
Owner/Operator Telephone Ext:	Not reported
Owner/Operator Fax:	Not reported
Owner/Operator Email:	Not reported
Owner/Operator Indicator:	Owner
Owner/Operator Name: PACIFICORP	
Legal Status:	Private
Date Became Current:	19990330

PACIFIC POWER & LIGHT KNOTT ST SUBSTA (Continued) **1004769616**

Date Ended Current: Not reported
Owner/Operator Address: 825 NE MULTNOMAH 1700 LCT
Owner/Operator City,State,Zip: PORTLAND, OR 97232
Owner/Operator Telephone: 503-813-6635
Owner/Operator Telephone Ext: Not reported
Owner/Operator Fax: Not reported
Owner/Operator Email: Not reported

Owner/Operator Indicator: Owner
Owner/Operator Name: PACIFICORP
Legal Status: Private
Date Became Current: 20010212
Date Ended Current: Not reported
Owner/Operator Address: 825 NE MULTNOMAH 1700 LCT
Owner/Operator City,State,Zip: PORTLAND, OR 97232
Owner/Operator Telephone: 503-813-6635
Owner/Operator Telephone Ext: Not reported
Owner/Operator Fax: Not reported
Owner/Operator Email: Not reported

Owner/Operator Indicator: Operator
Owner/Operator Name: PACIFICORP
Legal Status: Private
Date Became Current: 20040114
Date Ended Current: Not reported
Owner/Operator Address: 825 NE MULTNOMAH 2000 LCT
Owner/Operator City,State,Zip: PORTLAND, OR 97232
Owner/Operator Telephone: 503-813-6015
Owner/Operator Telephone Ext: Not reported
Owner/Operator Fax: Not reported
Owner/Operator Email: Not reported

Owner/Operator Indicator: Operator
Owner/Operator Name: PACIFICORP
Legal Status: Private
Date Became Current: 20101214
Date Ended Current: Not reported
Owner/Operator Address: 825 NE MULTNOMAH
Owner/Operator City,State,Zip: PORTLAND, OR 97232
Owner/Operator Telephone: 503-813-6124
Owner/Operator Telephone Ext: Not reported
Owner/Operator Fax: Not reported
Owner/Operator Email: Not reported

Historic Generators:
Receive Date: 19940225
Handler Name: PACIFIC POWER & LIGHT KNOTT ST SUBSTA
Federal Waste Generator Description: Small Quantity Generator
State District Owner: Not reported
Large Quantity Handler of Universal Waste: No
Recognized Trader Importer: No
Recognized Trader Exporter: No
Spent Lead Acid Battery Importer: No
Spent Lead Acid Battery Exporter: No
Current Record: No
Non Storage Recycler Activity: Not reported
Electronic Manifest Broker: Not reported

PACIFIC POWER & LIGHT KNOTT ST SUBSTA (Continued) **1004769616**

Receive Date: 19950302
Handler Name: PACIFIC POWER & LIGHT KNOTT ST SUBSTA
Federal Waste Generator Description: Large Quantity Generator
State District Owner: Not reported
Large Quantity Handler of Universal Waste: No
Recognized Trader Importer: No
Recognized Trader Exporter: No
Spent Lead Acid Battery Importer: No
Spent Lead Acid Battery Exporter: No
Current Record: No
Non Storage Recycler Activity: Not reported
Electronic Manifest Broker: Not reported

Receive Date: 19960228
Handler Name: PACIFIC POWER & LIGHT KNOTT ST SUBSTA
Federal Waste Generator Description: Conditionally Exempt Small Quantity Generator
State District Owner: Not reported
Large Quantity Handler of Universal Waste: No
Recognized Trader Importer: No
Recognized Trader Exporter: No
Spent Lead Acid Battery Importer: No
Spent Lead Acid Battery Exporter: No
Current Record: No
Non Storage Recycler Activity: Not reported
Electronic Manifest Broker: Not reported

Receive Date: 19970227
Handler Name: PACIFIC POWER & LIGHT KNOTT ST SUBSTA
Federal Waste Generator Description: Conditionally Exempt Small Quantity Generator
State District Owner: Not reported
Large Quantity Handler of Universal Waste: No
Recognized Trader Importer: No
Recognized Trader Exporter: No
Spent Lead Acid Battery Importer: No
Spent Lead Acid Battery Exporter: No
Current Record: No
Non Storage Recycler Activity: Not reported
Electronic Manifest Broker: Not reported

Receive Date: 19980224
Handler Name: PACIFIC POWER & LIGHT KNOTT ST SUBSTA
Federal Waste Generator Description: Conditionally Exempt Small Quantity Generator
State District Owner: Not reported
Large Quantity Handler of Universal Waste: No
Recognized Trader Importer: No
Recognized Trader Exporter: No
Spent Lead Acid Battery Importer: No
Spent Lead Acid Battery Exporter: No
Current Record: No
Non Storage Recycler Activity: Not reported
Electronic Manifest Broker: Not reported

Receive Date: 19990330
Handler Name: PACIFIC POWER & LIGHT KNOTT ST SUBSTA
Federal Waste Generator Description: Conditionally Exempt Small Quantity Generator
State District Owner: Not reported
Large Quantity Handler of Universal Waste: No

PACIFIC POWER & LIGHT KNOTT ST SUBSTA (Continued) **1004769616**

Recognized Trader Importer:	No
Recognized Trader Exporter:	No
Spent Lead Acid Battery Importer:	No
Spent Lead Acid Battery Exporter:	No
Current Record:	No
Non Storage Recycler Activity:	Not reported
Electronic Manifest Broker:	Not reported

Receive Date:	20000228
Handler Name:	PACIFIC POWER & LIGHT KNOTT ST SUBSTA
Federal Waste Generator Description:	Conditionally Exempt Small Quantity Generator
State District Owner:	Not reported
Large Quantity Handler of Universal Waste:	No
Recognized Trader Importer:	No
Recognized Trader Exporter:	No
Spent Lead Acid Battery Importer:	No
Spent Lead Acid Battery Exporter:	No
Current Record:	No
Non Storage Recycler Activity:	Not reported
Electronic Manifest Broker:	Not reported

Receive Date:	20000228
Handler Name:	PACIFIC POWER & LIGHT KNOTT ST SUBSTA
Federal Waste Generator Description:	Conditionally Exempt Small Quantity Generator
State District Owner:	Not reported
Large Quantity Handler of Universal Waste:	No
Recognized Trader Importer:	No
Recognized Trader Exporter:	No
Spent Lead Acid Battery Importer:	No
Spent Lead Acid Battery Exporter:	No
Current Record:	No
Non Storage Recycler Activity:	Not reported
Electronic Manifest Broker:	Not reported

Receive Date:	20010212
Handler Name:	PACIFIC POWER & LIGHT KNOTT ST SUBSTA
Federal Waste Generator Description:	Small Quantity Generator
State District Owner:	Not reported
Large Quantity Handler of Universal Waste:	No
Recognized Trader Importer:	No
Recognized Trader Exporter:	No
Spent Lead Acid Battery Importer:	No
Spent Lead Acid Battery Exporter:	No
Current Record:	No
Non Storage Recycler Activity:	Not reported
Electronic Manifest Broker:	Not reported

Receive Date:	20020207
Handler Name:	PACIFIC POWER & LIGHT KNOTT ST SUBSTA
Federal Waste Generator Description:	Conditionally Exempt Small Quantity Generator
State District Owner:	Not reported
Large Quantity Handler of Universal Waste:	No
Recognized Trader Importer:	No
Recognized Trader Exporter:	No
Spent Lead Acid Battery Importer:	No
Spent Lead Acid Battery Exporter:	No
Current Record:	No

PACIFIC POWER & LIGHT KNOTT ST SUBSTA (Continued) **1004769616**

Non Storage Recycler Activity: Not reported
Electronic Manifest Broker: Not reported

Receive Date: 20030227
Handler Name: PACIFIC POWER & LIGHT KNOTT ST SUBSTA
Federal Waste Generator Description: Conditionally Exempt Small Quantity Generator
State District Owner: Not reported
Large Quantity Handler of Universal Waste: No
Recognized Trader Importer: No
Recognized Trader Exporter: No
Spent Lead Acid Battery Importer: No
Spent Lead Acid Battery Exporter: No
Current Record: No
Non Storage Recycler Activity: Not reported
Electronic Manifest Broker: Not reported

Receive Date: 20040114
Handler Name: PACIFIC POWER & LIGHT KNOTT ST SUBSTA
Federal Waste Generator Description: Conditionally Exempt Small Quantity Generator
State District Owner: Not reported
Large Quantity Handler of Universal Waste: No
Recognized Trader Importer: No
Recognized Trader Exporter: No
Spent Lead Acid Battery Importer: No
Spent Lead Acid Battery Exporter: No
Current Record: No
Non Storage Recycler Activity: Not reported
Electronic Manifest Broker: Not reported

Receive Date: 20081212
Handler Name: PACIFIC POWER & LIGHT KNOTT ST SUBSTA
Federal Waste Generator Description: Conditionally Exempt Small Quantity Generator
State District Owner: Not reported
Large Quantity Handler of Universal Waste: No
Recognized Trader Importer: No
Recognized Trader Exporter: No
Spent Lead Acid Battery Importer: No
Spent Lead Acid Battery Exporter: No
Current Record: No
Non Storage Recycler Activity: Not reported
Electronic Manifest Broker: Not reported

Receive Date: 20101214
Handler Name: PACIFIC POWER & LIGHT KNOTT ST SUBSTA
Federal Waste Generator Description: Conditionally Exempt Small Quantity Generator
State District Owner: Not reported
Large Quantity Handler of Universal Waste: No
Recognized Trader Importer: No
Recognized Trader Exporter: No
Spent Lead Acid Battery Importer: No
Spent Lead Acid Battery Exporter: No
Current Record: Yes
Non Storage Recycler Activity: Not reported
Electronic Manifest Broker: Not reported

List of NAICS Codes and Descriptions:
NAICS Code: 221122

PACIFIC POWER & LIGHT KNOTT ST SUBSTA (Continued) **1004769616**

NAICS Description: ELECTRIC POWER DISTRIBUTION

Facility Has Received Notices of Violations:
Violations: No Violations Found

Evaluation Action Summary:
Evaluations: No Evaluations Found

A2 **PACIFIC CORP** **OR SPILLS 90** **S112439071**
44 NORTH KNOTT STREET **N/A**
< 1/8 **PORTLAND, OR 97227**
1 ft.

Site 2 of 10 in cluster A

Relative: Higher
Actual: 164 ft.

Spills:

Status:	NOT REPORTED
Contact Name:	Not reported
Contact Phone:	Not reported
Site ID:	2055
Secondary ID:	Not reported
Cross Street:	Not reported
County:	MULTNOMAH
Longitude:	-122667039
Latitude:	45541829
Elevation:	155

A3 **PACIFICORP** **OR HSIS** **S111253438**
44 N KNOTT ST **OR MANIFEST** **N/A**
< 1/8 **PORTLAND, OR 97227**
1 ft.

Site 3 of 10 in cluster A

Relative: Higher
Actual: 164 ft.

HSIS:

Name:	PACIFICORP
Address:	44 N KNOTT ST
City,State,Zip:	PORTLAND, OR 97227
Facility ID:	090375
Department Or Division Of Company:	KNOTT STREET SUBSTATION
Chemical Is Extremely Hazardous Substance (EHS:	N
Contains 112R:	N
Facility Has Written Emergency Plan:	N
NAICS Code 1:	221122
NAICS Desc 1:	ELECTRIC POWER DISTRIBUTION
NAICS Code 2:	000000
NAICS Desc 2:	Not reported
Manager Name:	GREG ABEL
Business Phone:	5416332482
Mailing Address:	825 NE MULTNOMAH STE 1700
Mailing City:	PORTLAND
Mailing State:	OR
Mailing Zip:	97232
No. of Employees:	0
Day Phone:	5037373309
Placard:	Y

PACIFICORP (Continued) **S111253438**

Fire Dept Code:	0291
FD:	PORTLAND FIRE & RESCUE
Sprinkler System:	N
Emergency Contact:	MARCUS KOHLER
Emergency Procedure:	Not reported
Business Type:	ELECTRIC UTILITY
Facility Type:	Not reported
Department:	Not reported
Status:	Not reported
Latitude:	Not reported
Longitude:	Not reported
Status TRI:	Not reported
Status RMP:	Not reported
Status PSM:	Not reported
Status CR2K:	Not reported
Status 302:	Not reported
Owner Name:	Not reported
Last Reported ID:	Not reported
Case Number:	Not reported
Chemical Name:	Not reported
EHS Name:	Not reported
Is Pure:	Not reported
Is Mix:	Not reported
Is EHS:	Not reported
Mixture Component:	Not reported
Maximum Daily Amount Code:	Not reported
Maximum Daily Amount Unit:	Not reported
Chemical Added Date:	Not reported
Is Chem PSM:	Not reported
Is Chem 112R:	Not reported
Is Chem 302:	Not reported
Is Pesticide:	Not reported
Is Fertilizer:	Not reported
Physical State:	Not reported
UNNA Number:	Not reported
NFPA Health:	Not reported
NFPA Flammability:	Not reported
NFPA Reactivity:	Not reported
NFPA Special Notice:	Not reported
Hazards:	Not reported
Number of Days Onsite:	Not reported
Year:	Not reported

Case Number:	Not reported
Chemical Name:	Not reported
EHS Name:	Not reported
Is Pure:	Not reported
Is Mix:	Not reported
Is EHS:	Not reported
Mixture Component:	Not reported
Maximum Daily Amount Code:	Not reported
Maximum Daily Amount Unit:	Not reported
Chemical Added Date:	Not reported
Is Chem PSM:	Not reported
Is Chem 112R:	Not reported
Is Chem 302:	Not reported
Is Pesticide:	Not reported

PACIFICORP (Continued) **S111253438**

Is Fertilizer:	Not reported
Physical State:	Not reported
UNNA Number:	Not reported
NFPA Health:	Not reported
NFPA Flammability:	Not reported
NFPA Reactivity:	Not reported
NFPA Special Notice:	Not reported
Hazards:	Not reported
Number of Days Onsite:	Not reported
Year:	2018

Chemical:

Chemical Name:	LEAD ACID BATTERIES
Physical Description:	SOLID
Case Number:	Not reported
Facility Id:	090375
Physical State Of The Substance:	1
Average Amount Possessed During The Year Code:	20
Maximum Amount Possessed During The Year Code:	20
Applicable Unit Of Measure Code:	1
Description Of The Unit Of Measure:	POUNDS
Type Code:	R
Description:	OTHER
Type Code:	Not reported
Temperature Description:	Not reported
Pressure of Code:	1
Pressure Description:	NORMAL PRESSURE
Pressure of Code:	Not reported
Pressure Description:	Not reported
Temperature Description:	NORMAL TEMPERATURE
Temperature of The Hazardous Substance Code:	4
Temperature Description:	Not reported
Temperature of The Hazardous Substance Code:	Not reported
Days Hazardous Substance On Site During Year:	365
Is The Substance Protected A Trade Secret:	False
Description Of The Max Qnty Code:	1,000-4,999
Description Of The Avg Qnty Code:	1,000-4,999
Most Hazardous Ingridient:	SULFURIC ACID
United Nations/north America 4 Digit Class Number:	2794
Hazard Rank:	4
EHS Ingredient:	SULFURIC ACID
Substance Pure:	False
Substance Mix:	True
First Hazardous Class Code For Chemical:	Acute Health Hazard
Second Hazardous Class Code For Chemical:	Corrosive Material
Third Hazardous Class Code For Chemical:	Chronic Health Hazard
Hazard Class 1 Of The Chemical:	6.3
Hazard Class 2 Of The Chemical:	8.0
Hazard Class 3 Of The Chemical:	6.4

OR MANIFEST:

Manifest Year:	Manifest Year - 2000
EPA Id:	OR0000130690
Inactive Status:	Not reported
Organization Name:	PACIFICORP
Contact Name:	Pete Kracke

PACIFICORP (Continued) **S111253438**

Contact Telephone Number: Not reported
Mailing Address: 825 NE Multnomah 1500 LCT
Mailing City/State/Zip: Portland, OR 97232-2135

Manifest:
Name: PACIFIC POWER & LIGHT KNOTT ST SUBSTA
Year : 2000
RCRA Id : OR0000130690
Inactive : Not reported
Status: Small quantity generator
Manifest : 3-001A
Ship Date : 12/08/2000
TSD : WAD991281767
WS Num: 1
Transporter: Not reported
Ship Qty : Not reported
Rpt Unit : Not reported
Off Mng : M132
EPA Waste Codes: D008
Waste Description: Paint chips, lead contaminated soil
Total Amt Of Waste Stream Generated in Reporting Yr 1: 136
Total Amt Of Waste Stream Generated in Reporting Yr 2: 136

Manifest:
Name: PACIFIC POWER & LIGHT KNOTT ST SUBSTA
Year : 1994
RCRA Id : OR0000130690
Inactive : Not reported
Status: Large quantity generator
Manifest : 10493
Ship Date : 03/01/1994
TSD : WAD000812909
WS Num: 1
Transporter: Not reported
Ship Qty : Not reported
Rpt Unit : Not reported
Off Mng : M041
EPA Waste Codes: D037
Waste Description: Used pentachlorophenol-containing oil mixture. Hazardous due to characteri
Total Amt Of Waste Stream Generated in Reporting Yr 1: 13
Total Amt Of Waste Stream Generated in Reporting Yr 2: 13

Name: PACIFIC POWER & LIGHT KNOTT ST SUBSTA
Year : 1994
RCRA Id : OR0000130690
Inactive : Not reported
Status: Large quantity generator
Manifest : 10493
Ship Date : 03/01/1994
TSD : WAD000812909
WS Num: 1
Transporter: Not reported
Ship Qty : Not reported
Rpt Unit : Not reported

PACIFICORP (Continued) **S111253438**

Off Mng : M041
EPA Waste Codes: F032
Waste Description: Used pentachlorophenol-containing oil mixture. Hazardous due to characteri
Total Amt Of Waste Stream Generated in Reporting Yr 1: 13
Total Amt Of Waste Stream Generated in Reporting Yr 2: 13

Name: PACIFIC POWER & LIGHT KNOTT ST SUBSTA
Year : 1994
RCRA Id : OR0000130690
Inactive : Not reported
Status: Large quantity generator
Manifest : 10493
Ship Date : 03/01/1994
TSD : WAD000812909
WS Num: 2
Transporter: Not reported
Ship Qty : Not reported
Rpt Unit : Not reported
Off Mng : M121
EPA Waste Codes: D002
Waste Description: Waste phosphoric acid cleaning solution. Unused product. Hazardous due to
Total Amt Of Waste Stream Generated in Reporting Yr 1: 51
Total Amt Of Waste Stream Generated in Reporting Yr 2: 51

Name: PACIFIC POWER & LIGHT KNOTT ST SUBSTA
Year : 1994
RCRA Id : OR0000130690
Inactive : Not reported
Status: Large quantity generator
Manifest : 10493
Ship Date : 03/01/1994
TSD : WAD000812909
WS Num: 3
Transporter: Not reported
Ship Qty : Not reported
Rpt Unit : Not reported
Off Mng : M132
EPA Waste Codes: D008
Waste Description: Lead-containing clothing, dirt, debris. Hazardous due to characteristic le
Total Amt Of Waste Stream Generated in Reporting Yr 1: 1636
Total Amt Of Waste Stream Generated in Reporting Yr 2: 1636

A4 **OR SPILLS** **S118183237**
N/A

< 1/8
1 ft.

44 NORTH KNOTT STREET
PORTLAND, OR 97201

Site 4 of 10 in cluster A

Relative:
Higher

Actual:
164 ft.

OR SPILLS:
Name: Not reported
Address: 44 NORTH KNOTT STREET
City,State,Zip: PORTLAND, OR 97201
Facility ID: 1997-1377
Incident Status: Archive
Material: Not reported
Quantity: 960
Unit of Measure: Gallons

(Continued) **S118183237**

Release Date: 05/21/1997
Description: Fire at substation
Lat/Long: 45.4989 / -122.6932
Source: Electrical Equipment
Media: Not reported
Responsible Company: Not reported
Responsible Address: Not reported
Responsible City,St,Zip: Not reported
Unknown Quantity Released: Not reported
Maximum Potential Quantity: Not reported
Quantity Recovered: Not reported

A5 **PACIFICORP DBA PACIFIC POWER & LIGHT CO** **FINDS** **1016064919**
44 NORTH KNOTT STREET **ECHO** **N/A**
< 1/8 **PORTLAND, OR 97227**
1 ft.

Site 5 of 10 in cluster A

Relative:
Higher

Actual:
164 ft.

FINDS:
Registry ID: 110014217524

Click Here for FRS Facility Detail Report:

Environmental Interest/Information System:
OR-DEQ (Oregon - Department Of Environmental Quality) is a regulatory agency whose job is to protect the quality of Oregon's Environment. DEQ uses a combination of technical assistance, inspections and permitting to help public and private facilities and citizens understand and comply with state and federal environmental regulations.
RCRAInfo is a national information system that supports the Resource Conservation and Recovery Act (RCRA) program through the tracking of events and activities related to facilities that generate, transport, and treat, store, or dispose of hazardous waste. RCRAInfo allows RCRA program staff to track the notification, permit, compliance, and corrective action activities required under RCRA.

Click this hyperlink while viewing on your computer to access additional FINDS: detail in the EDR Site Report.

ECHO:
Envid: 1016064919
Registry ID: 110014217524
DFR URL: http://echo.epa.gov/detailed-facility-report?fid=110014217524
Name: PACIFICORP DBA PACIFIC POWER & LIGHT CO
Address: 44 NORTH KNOTT STREET
City,State,Zip: PORTLAND, OR 97227

B6
West
< 1/8
0.002 mi.
9 ft.

RED ARROW SERVICE INC
2608 N VANCOUVER AVE
PORTLAND, OR

Site 1 of 4 in cluster B

EDR Hist Auto **1009490222**
N/A

Relative:
Lower

EDR Hist Auto

Actual:
158 ft.

Year:	Name:	Type:
1935	RED ARROW SERVICE INC	GASOLINE AND OIL SERVICE STATIONS
1940	STULL ALBERT M	GASOLINE AND OIL SERVICE STATIONS

A7
NE
< 1/8
0.002 mi.
10 ft.

ASSOCIATED CLEANERS
2653 N WILLIAMS AVE
PORTLAND, OR

Site 6 of 10 in cluster A

EDR Hist Cleaner **1009479308**
N/A

Relative:
Higher

EDR Hist Cleaner

Actual:
164 ft.

Year:	Name:	Type:
1950	ASSOCIATED CLEANERS	CLEANERS AND DYERS
1955	ASSOCIATED CLEANERS	CLEANERS AND DYERS

C8
SE
< 1/8
0.002 mi.
13 ft.

PERKINS CLEANERS
11 N RUSSELL
PORTLAND, OR

Site 1 of 6 in cluster C

EDR Hist Cleaner **1009475627**
N/A

Relative:
Lower

EDR Hist Cleaner

Actual:
160 ft.

Year:	Name:	Type:
1950	PERKINS CLEANERS	CLEANERS AND DYERS

C9
SE
< 1/8
0.002 mi.
13 ft.

BILLY S DRY CLEANING
5 N RUSSELL
PORTLAND, OR

Site 2 of 6 in cluster C

EDR Hist Cleaner **1009481211**
N/A

Relative:
Lower

EDR Hist Cleaner

Actual:
160 ft.

Year:	Name:	Type:
1960	BILLY S DRY CLEANING	CLEANERS AND DYERS

A10
NE
< 1/8
0.004 mi.
20 ft.

GILT EDGE DYEING AND CLEANING WORKS
19 N KNOTT
PORTLAND, OR

EDR Hist Cleaner **1009478169**
N/A

Site 7 of 10 in cluster A

Relative:
Higher

Actual:
165 ft.

EDR Hist Cleaner

Year:	Name:	Type:
1935	GILT EDGE STEAM DYEING AND CLEA	CLOTHES PRESSERS AND CLEANERS
1940	GILT EDGE DYEING AND CLEANING W	CLOTHES PRESSERS AND CLEANERS

A11
NE
< 1/8
0.005 mi.
28 ft.

HEATING OIL TANK
NE WILLIAMS AND KNOTT
PORTLAND, OR 97227

OR LUST **S100497967**
N/A

Site 8 of 10 in cluster A

Relative:
Higher

Actual:
164 ft.

LUST:

Name:	HEATING OIL TANK
Address:	NE WILLIAMS AND KNOTT
City,State,Zip:	PORTLAND, OR 97227
Region:	North Western Region
Facility ID:	26-91-0375
Cleanup Received Date:	09/28/1991
Cleanup Start Date:	09/19/1991
Cleanup Complete Date:	**03/09/1992**
Decode for Region:	**North West Region**

B12
WNW
< 1/8
0.010 mi.
51 ft.

STEVENS AND WILSON
2607 N VANCOUVER AVE
PORTLAND, OR

EDR Hist Auto **1009490219**
N/A

Site 2 of 4 in cluster B

Relative:
Lower

Actual:
159 ft.

EDR Hist Auto

Year:	Name:	Type:
1935	STEVENS AND WILSON	AUTOMOBILE REPAIRING
1940	STEVENS AND WILSON	GASOLINE AND OIL SERVICE STATIONS
1940	STEVENS AND WILSON	AUTOMOBILE REPAIRING

B13
NW
< 1/8
0.012 mi.
64 ft.

OREGON RUG AND MATTRESS CO
2651 N VANCOUVER AVE
PORTLAND, OR

EDR Hist Cleaner **1009479306**
N/A

Site 3 of 4 in cluster B

Relative:
Lower

Actual:
161 ft.

EDR Hist Cleaner

Year:	Name:	Type:
1960	OREGON RUG AND MATTRESS CO	CARPET AND RUG CLEANERS
1965	OREGON RUG AND MATTRESS CO	CARPET AND RUG CLEANERS
1970	OREGON RUG AND MATTRESS CO	CARPET AND RUG CLEANERS

A14 East < 1/8 0.015 mi. 78 ft. — **SWIMMER LOUIS**, **2628 N WILLIAMS AVE**, **PORTLAND, OR** — **EDR Hist Cleaner** — **1009479271** / **N/A**

Site 9 of 10 in cluster A

Relative: Higher
Actual: 163 ft.

EDR Hist Cleaner

Year:	Name:	Type:
1935	SWIMMER LOUIS	CLOTHES PRESSERS AND CLEANERS

B15 NW < 1/8 0.016 mi. 86 ft. — **HEATING OIL TANK**, **2667 N VANCOUVER AVE**, **PORTLAND, OR 97227** — **OR LUST** — **S123666348** / **N/A**

Site 4 of 4 in cluster B

Relative: Lower
Actual: 161 ft.

LUST:

Name:	HEATING OIL TANK
Address:	2667 N VANCOUVER AVE
City,State,Zip:	PORTLAND, OR 97227
Region:	North Western Region
Facility ID:	26-19-0008
Cleanup Received Date:	01/07/2019
Cleanup Start Date:	Not reported
Cleanup Complete Date:	**01/28/2019**
Decode for Region:	**North West Region**

A16 NE < 1/8 0.017 mi. 90 ft. — **LAC A-WONCIA CLEANING AND PRESSING**, **2716 N WILLIAMS AVE**, **PORTLAND, OR** — **EDR Hist Cleaner** — **1009479363** / **N/A**

Site 10 of 10 in cluster A

Relative: Higher
Actual: 167 ft.

EDR Hist Cleaner

Year:	Name:	Type:
1960	LAC A-WONCIA	CLOTHES PRESSERS AND CLEANERS
1965	LAC A-WONCIA CLEANING AND PRESS	CLEANERS AND DYERS
1970	LAC A-WONCIA CLEANING AND PRESS	CLEANERS AND DYERS
1975	LAC A WONCIA CLEANING AND PRESS	CLEANERS AND DYERS
1981	LAC A-WONCIA CLEANING AND PRESS	CLEANERS AND DYERS

C17 SE < 1/8 0.022 mi. 118 ft. — **WALTON SELF SERVICE LAUNDRY**, **2518 NE WILLIAMS RD**, **PORTLAND, OR** — **EDR Hist Cleaner** — **1009479138** / **N/A**

Site 3 of 6 in cluster C

Relative: Lower
Actual: 159 ft.

EDR Hist Cleaner

Year:	Name:	Type:
1950	SELF SERVICE LAUNDRY	LAUNDRIES SELF SERVE
1955	WALTON SELF SERVICE LAUNDRY	LAUNDRIES SELF SERVE

C18 SSE < 1/8 0.024 mi. 126 ft. | **PCRI**
10 N RUSSELL ST
PORTLAND, OR 97227

Site 4 of 6 in cluster C

US BROWNFIELDS FINDS | **1016457037 N/A**

Relative: Lower

Actual: 158 ft.

US BROWNFIELDS:

Name:	PCRI
Address:	10 N. RUSSELL STREET
Recipient name:	Portland, City of
Grant type:	Assessment
Region:	10
Property Number:	R102521
Parcel size:	0.46
Latitude:	45.5408419
Longitude:	-122.6670441
HCM Label:	Address Matching-House Number
Map Scale:	Not reported
Point of Reference:	Entrance Point of a Facility or Station
Highlights:	This site, owned by Portland Community Reinvestment Initiatives Inc (PCRI), is currently an affordable housing complex with office space on the ground floor. The building, constructed in 1911, occupies a 0.46 lot on the corner of N. Russell and N. Williams in the Elliot neighborhood. PCRI is a non-profit providing affordable housing and services to low-income families by creating and maintaining properties for over 20 years in Portland. Purchased in 2006, this site provides several below market rate affordable apartments. The non-profit Urban League of Portland occupies the ground floor retail space. In January of 2013, under direction of PCRI s lender, an initial site assessment was conducted. The report determined that a 1750 gallon underground heating oil tank was present in the right-of-way adjacent to the property and further assessment was requested. As a non-profit, PCRI was unable to finance further assessments without placing a burden on residents to help cover the costs. PCRI contacted the Brownfield Program seeking assistance with additional site assessments in order to clarify any potential environmental concerns associated with the underground tank. It is part of PCRI s mission to provide not only affordable, but safe and healthy housing for residents as well. The Phase II investigation revealed a 2500 gallon underground heating oil tank but soil tests did not show any contamination associated with the tank. Since the Brownfield Program funded 100 percent of the Phase II investigation, PCRI was able to fund the tank decommissioning without placing a financial burden on their current residents. Former Use: Since 1911 this site has been an apartment complex with retail businesses on the ground floor. A Phase I investigation revealed a large underground heating oil tank with no decommissioning records through the Oregon Department of Environmental Quality.
Datum:	North American Datum of 1983
Acres Property ID:	162682
IC Data Access:	Not reported
Start Date:	6/20/2013
Redev Completition Date:	Not reported
Completed Date:	8/12/2013
Acres Cleaned Up:	Not reported
Cleanup Funding:	4761
Cleanup Funding Source:	PCRI
Assessment Funding:	Not reported
Assessment Funding Source:	Not reported

PCRI (Continued) **1016457037**

Redevelopment Funding:	Not reported
Redev. Funding Source:	Not reported
Redev. Funding Entity Name:	Not reported
Redevelopment Start Date:	Not reported
Assessment Funding Entity:	Not reported
Cleanup Funding Entity:	Private/Other Funding
Grant Type:	Petroleum
Accomplishment Type:	Not reported
Accomplishment Count:	Not reported
Cooperative Agreement Number:	00J45301
Start Date:	Not reported
Ownership Entity:	Not reported
Completion Date:	Not reported
Current Owner:	Portland Community Reinvestment Initiative (PCRI)
Did Owner Change:	N
Cleanup Required:	Y
Video Available:	N
Photo Available:	Y
Institutional Controls Required:	N
IC Category Proprietary Controls:	Not reported
IC Cat. Info. Devices:	Not reported
IC Cat. Gov. Controls:	Not reported
IC Cat. Enforcement Permit Tools:	Not reported
IC in place date:	Not reported
IC in place:	N
State/tribal program date:	Not reported
State/tribal program ID:	Not reported
State/tribal NFA date:	Not reported
Contaminant Found:	Petroleum Products
Contaminant Cleanup:	Petroleum Products
Media Affected:	Other Media
Media Cleanup:	Not reported
Num. of cleanup and re-dev. jobs:	Not reported
Past use greenspace acreage:	Not reported
Past use residential acreage:	Not reported
Past use commercial acreage:	0.46
Past use industrial acreage:	Not reported
Future use greenspace acreage:	Not reported
Future use residential acreage:	Not reported
Future use commercial acreage:	Not reported
Future use industrial acreage:	Not reported
Superfund Fed. landowner flag:	Not reported
Future Use: Multistory	Not reported
Past Use: Multistory	Not reported
Property Description:	Since 1911 this site has been an apartment complex with retail businesses on the ground floor. A Phase I investigation revealed a large underground heating oil tank with no decommissioning records through the Oregon Department of Environmental Quality.
Below Poverty Number:	991
Below Poverty Percent:	25.92
Meidan Income:	11077
Meidan Income Number:	1675
Meidan Income Percent:	43.8
Vacant Housing Number:	112
Vacant Housing Percent:	5.58
Unemployed Number:	230
Unemployed Percent:	6.01

PCRI (Continued) **1016457037**

Name:	PCRI
Address:	10 N. RUSSELL STREET
Recipient name:	Portland, City of
Grant type:	Assessment
Region:	10
Property Number:	R102521
Parcel size:	0.46
Latitude:	45.5408419
Longitude:	-122.6670441
HCM Label:	Address Matching-House Number
Map Scale:	Not reported
Point of Reference:	Entrance Point of a Facility or Station
Highlights:	This site, owned by Portland Community Reinvestment Initiatives Inc (PCRI), is currently an affordable housing complex with office space on the ground floor. The building, constructed in 1911, occupies a 0.46 lot on the corner of N. Russell and N. Williams in the Elliot neighborhood. PCRI is a non-profit providing affordable housing and services to low-income families by creating and maintaining properties for over 20 years in Portland. Purchased in 2006, this site provides several below market rate affordable apartments. The non-profit Urban League of Portland occupies the ground floor retail space. In January of 2013, under direction of PCRI s lender, an initial site assessment was conducted. The report determined that a 1750 gallon underground heating oil tank was present in the right-of-way adjacent to the property and further assessment was requested. As a non-profit, PCRI was unable to finance further assessments without placing a burden on residents to help cover the costs. PCRI contacted the Brownfield Program seeking assistance with additional site assessments in order to clarify any potential environmental concerns associated with the underground tank. It is part of PCRI s mission to provide not only affordable, but safe and healthy housing for residents as well. The Phase II investigation revealed a 2500 gallon underground heating oil tank but soil tests did not show any contamination associated with the tank. Since the Brownfield Program funded 100 percent of the Phase II investigation, PCRI was able to fund the tank decommissioning without placing a financial burden on their current residents. Former Use: Since 1911 this site has been an apartment complex with retail businesses on the ground floor. A Phase I investigation revealed a large underground heating oil tank with no decommissioning records through the Oregon Department of Environmental Quality.
Datum:	North American Datum of 1983
Acres Property ID:	162682
IC Data Access:	Not reported
Start Date:	Not reported
Redev Completition Date:	Not reported
Completed Date:	Not reported
Acres Cleaned Up:	Not reported
Cleanup Funding:	Not reported
Cleanup Funding Source:	Not reported
Assessment Funding:	12653
Assessment Funding Source:	EPA
Redevelopment Funding:	Not reported
Redev. Funding Source:	Not reported
Redev. Funding Entity Name:	Not reported
Redevelopment Start Date:	Not reported
Assessment Funding Entity:	US EPA - Brownfields Assessment Cooperative Agreement

PCRI (Continued) **1016457037**

Cleanup Funding Entity:	Not reported
Grant Type:	Petroleum
Accomplishment Type:	Phase II Environmental Assessment
Accomplishment Count:	Y
Cooperative Agreement Number:	00J45301
Start Date:	5/20/2013
Ownership Entity:	Not reported
Completion Date:	8/12/2013
Current Owner:	Portland Community Reinvestment Initiative (PCRI)
Did Owner Change:	N
Cleanup Required:	Y
Video Available:	N
Photo Available:	Y
Institutional Controls Required:	N
IC Category Proprietary Controls:	Not reported
IC Cat. Info. Devices:	Not reported
IC Cat. Gov. Controls:	Not reported
IC Cat. Enforcement Permit Tools:	Not reported
IC in place date:	Not reported
IC in place:	N
State/tribal program date:	Not reported
State/tribal program ID:	Not reported
State/tribal NFA date:	Not reported
Contaminant Found:	Petroleum Products
Contaminant Cleanup:	Petroleum Products
Media Affected:	Other Media
Media Cleanup:	Not reported
Num. of cleanup and re-dev. jobs:	Not reported
Past use greenspace acreage:	Not reported
Past use residential acreage:	Not reported
Past use commercial acreage:	0.46
Past use industrial acreage:	Not reported
Future use greenspace acreage:	Not reported
Future use residential acreage:	Not reported
Future use commercial acreage:	Not reported
Future use industrial acreage:	Not reported
Superfund Fed. landowner flag:	Not reported
Future Use: Multistory	Not reported
Past Use: Multistory	Not reported
Property Description:	Since 1911 this site has been an apartment complex with retail businesses on the ground floor. A Phase I investigation revealed a large underground heating oil tank with no decommissioning records through the Oregon Department of Environmental Quality.
Below Poverty Number:	991
Below Poverty Percent:	25.92
Meidan Income:	11077
Meidan Income Number:	1675
Meidan Income Percent:	43.8
Vacant Housing Number:	112
Vacant Housing Percent:	5.58
Unemployed Number:	230
Unemployed Percent:	6.01

FINDS:
Registry ID: 110056393335

PCRI (Continued) **1016457037**

Click Here for FRS Facility Detail Report:

Environmental Interest/Information System:
US EPA Assessment, Cleanup and Redevelopment Exchange System (ACRES) is an federal online database for Brownfields Grantees to electronically submit data directly to EPA.

Click this hyperlink while viewing on your computer to access additional FINDS: detail in the EDR Site Report.

C19
SE
< 1/8
0.024 mi.
129 ft.

U NEEK CLEANERS
2 NE RUSSELL
PORTLAND, OR

EDR Hist Cleaner **1009478363**
N/A

Site 5 of 6 in cluster C

Relative:
Lower

Actual:
160 ft.

EDR Hist Cleaner

Year:	Name:	Type:
1950	U NEEK CLEANERS	CLEANERS AND DYERS
1965	U NEEK CLEANERS	CLEANERS AND DYERS

C20
SE
< 1/8
0.027 mi.
140 ft.

U NEEK CLEANERS
4 NE RUSSELL
PORTLAND, OR

EDR Hist Cleaner **1009480440**
N/A

Site 6 of 6 in cluster C

Relative:
Lower

Actual:
160 ft.

EDR Hist Cleaner

Year:	Name:	Type:
1955	U NEEK CLEANERS	CLEANERS AND DYERS

D21
NW
< 1/8
0.029 mi.
155 ft.

JOE S SERVICE STATION
2707 N VANCOUVER AVE
PORTLAND, OR

EDR Hist Auto **1009490355**
N/A

Site 1 of 2 in cluster D

Relative:
Higher

Actual:
164 ft.

EDR Hist Auto

Year:	Name:	Type:
1935	BROWN ROBT M	GASOLINE AND OIL SERVICE STATIONS
1940	LARSON KEN SERVICE STATION	GASOLINE AND OIL SERVICE STATIONS
1950	AVRITT ALLEN	AUTOMOBILE REPAIRING
1955	JOE S SERVICE STATION	GASOLINE STATIONS
1955	G ENERAL REPAIRING CO	AUTOMOBILE REPAIRING

D22 NNW < 1/8 0.044 mi. 234 ft. — **MANNING BROS AUTO SERVICE**, **2749 N VANCOUVER AVE**, **PORTLAND, OR** — **EDR Hist Auto** — **1009490410** / **N/A**

Site 2 of 2 in cluster D

Relative: Higher

Actual: 166 ft.

EDR Hist Auto

Year:	Name:	Type:
1935	MANNING BROS AUTO SERVICE	GASOLINE AND OIL SERVICE STATIONS
1940	MANNING BROS AUTO SERVICE	AUTOMOBILE REPAIRING
1940	MANNING BROS AUTO SERVICE	GASOLINE AND OIL SERVICE STATIONS
1950	WHITELEY AUTO SERVICE	GASOLINE STATIONS
1955	WHITELEY AUTO SERVICE	AUTOMOBILE REPAIRING

E23 NE < 1/8 0.066 mi. 349 ft. — **HEATING OIL TANK**, **22 NE GRAHAM ST**, **PORTLAND, OR 97212** — **OR LUST** — **S106777124** / **N/A**

Site 1 of 2 in cluster E

Relative: Higher

Actual: 177 ft.

LUST:

Name:	HEATING OIL TANK
Address:	22 NE GRAHAM ST
City,State,Zip:	PORTLAND, OR 97212
Region:	North Western Region
Facility ID:	26-04-1637
Cleanup Received Date:	08/17/2004
Cleanup Start Date:	08/17/2004
Cleanup Complete Date:	**09/24/2004**
Decode for Region:	**North West Region**

F24 SSW < 1/8 0.069 mi. 364 ft. — **HEATING OIL TANK**, **2405 N VANCOUVER AVE**, **PORTLAND, OR 97227** — **OR LUST** — **S110737810** / **N/A**

Site 1 of 2 in cluster F

Relative: Lower

Actual: 153 ft.

LUST:

Name:	HEATING OIL TANK
Address:	2405 N VANCOUVER AVE
City,State,Zip:	PORTLAND, OR 97227
Region:	North Western Region
Facility ID:	26-11-0002
Cleanup Received Date:	01/03/2011
Cleanup Start Date:	Not reported
Cleanup Complete Date:	**02/25/2015**
Decode for Region:	**North West Region**

25
WSW
< 1/8
0.074 mi.
391 ft.

OWL GARAGE
316 N RUSSELL
PORTLAND, OR

EDR Hist Auto **1009490884**
N/A

Relative:
Lower

Actual:
146 ft.

EDR Hist Auto

Year:	Name:	Type:
1935	OWL GARAGE	AUTOMOBILE GARAGES

F26
SSW
< 1/8
0.083 mi.
439 ft.

SHEARER INC
2326 N FLINT
PORTLAND, OR 97223

Site 2 of 2 in cluster F

OR UST **U000433307**
N/A

Relative:
Lower

Actual:
150 ft.

UST:

Name:	SHEARER INC
Address:	2326 N FLINT
City:	PORTLAND
Facility ID:	5575
Facility Telephone:	(503) 227-1429
Permittee Name:	J W SHEARER
Number of Permitted Tanks:	Not reported
Active Tanks:	Not reported
Decommissioned Tanks:	1
Number of Tanks:	1

27
ESE
< 1/8
0.094 mi.
494 ft.

SUPERIOR REEUILT PRODUCTS INC
66 NE RUSSELL ST
PORTLAND, OR

EDR Hist Auto **1009494166**
N/A

Relative:
Lower

Actual:
161 ft.

EDR Hist Auto

Year:	Name:	Type:
1935	BIGHAUS JOHN C	AUTOMOBILE REPAIRING
1970	SUPERIOR REEUILT PRODUCTS INC	AUTOMOBILE REPAIRING

G28
NNE
< 1/8
0.099 mi.
521 ft.

KISH S MOBILGAS STATION
2802 N WILLIAMS AVE
PORTLAND, OR

Site 1 of 3 in cluster G

EDR Hist Auto **1009490457**
N/A

Relative:
Higher

Actual:
179 ft.

EDR Hist Auto

Year:	Name:	Type:
1940	KISH S MOBILGAS STATION	GASOLINE AND OIL SERVICE STATIONS

E29 NE < 1/8 0.109 mi. 575 ft. — **HEATING OIL TANK**, **51 NE GRAHAM ST**, **PORTLAND, OR 97212** — **OR LUST** — **S121299299** / **N/A**

Site 2 of 2 in cluster E

Relative: Higher
Actual: 184 ft.

LUST:

Name:	HEATING OIL TANK
Address:	51 NE GRAHAM ST
City,State,Zip:	PORTLAND, OR 97212
Region:	North Western Region
Facility ID:	26-17-0858
Cleanup Received Date:	07/25/2017
Cleanup Start Date:	Not reported
Cleanup Complete Date:	**11/20/2017**
Decode for Region:	**North West Region**

G30 NNE < 1/8 0.113 mi. 598 ft. — **CURRY TAILORS AND CLEANERS**, **2829 N WILLIAMS AVE**, **PORTLAND, OR** — **EDR Hist Cleaner** — **1009479445** / **N/A**

Site 2 of 3 in cluster G

Relative: Higher
Actual: 179 ft.

EDR Hist Cleaner

Year:	Name:	Type:
1950	CURRY TAILORS AND CLEANERS	CLEANERS AND DYERS

H31 SSW < 1/8 0.116 mi. 610 ft. — **PORTLAND PUBLIC SCHOOL**, **2226 N FLINT**, **PORTLAND, OR 97227** — **OR LUST**, **OR UST** — **U000433414** / **N/A**

Site 1 of 2 in cluster H

Relative: Lower
Actual: 146 ft.

LUST:

Name:	PORTLAND PUBLIC SCHOOL (FLINT ST. GAR.)
Address:	2226 N FLINT
City,State,Zip:	PORTLAND, OR 97227
Region:	North Western Region
Facility ID:	26-90-0204
Cleanup Received Date:	06/06/1990
Cleanup Start Date:	06/06/1990
Cleanup Complete Date:	**11/23/1990**
Decode for Region:	**North West Region**

UST:

Name:	PORTLAND PUBLIC SCHOOL
Address:	2226 N FLINT
City:	PORTLAND
Facility ID:	7667
Facility Telephone:	(503)249-2000 EX 269
Permittee Name:	W. JERRY HARDING, GENERAL FOREMAN
Number of Permitted Tanks:	Not reported
Active Tanks:	Not reported
Decommissioned Tanks:	1
Number of Tanks:	1

G32 NNE < 1/8 0.119 mi. 630 ft. — **MANNING BROTHERS GARAGE**, **2847 N WILLIAMS AVE**, **PORTLAND, OR** — **EDR Hist Auto** — **1009490523** / **N/A**

Site 3 of 3 in cluster G

Relative: Higher — EDR Hist Auto

Actual: 179 ft.

Year:	Name:	Type:
1950	MANNING BROS GARAGE	AUTOMOBILE REPAIRING
1955	MANNING BROTHERS GARAGE	AUTOMOBILE REPAIRING
1955	MANNING SERVICE STATION	GASOLINE STATIONS
1960	MANNING SERVICE STATION	GASOLINE STATIONS
1960	MANNING BROS GARAGE	AUTOMOBILE REPAIRING
1965	MANNING SERVICE STATION	GASOLINE STATIONS
1965	MANNING BROS GARAGE	AUTOMOBILE REPAIRING
1969	MANNING BROS GARAGE	Gasoline Service Stations
1970	MANNING SERVICE STATION	GASOLINE STATIONS
1970	MANNING BROS GARAGE	AUTOMOBILE REPAIRING
1970	MANNING BROS GARAGE	Gasoline Service Stations
1971	MANNING BROS GARAGE	Gasoline Service Stations
1972	MANNING BROS GARAGE	Gasoline Service Stations

---

33 SSE < 1/8 0.120 mi. 636 ft. — **WILLIAMS AVENUE GARAGE**, **2242 N WILLIAMS AVE**, **PORTLAND, OR** — **EDR Hist Auto** — **1009489720** / **N/A**

Relative: Lower — EDR Hist Auto

Actual: 152 ft.

Year:	Name:	Type:
1940	WILLIAMS AVENUE GARAGE	AUTOMOBILE REPAIRING
1950	AVRITT L C	AUTOMOBILE REPAIRING
2002	PACIFIC MOTORSPORT PORTLAND	General Automotive Repair Shops
2003	PACIFIC MOTORSPORT PORTLAND	General Automotive Repair Shops
2004	PACIFIC MOTORSPORT PORTLAND	General Automotive Repair Shops

---

H34 SSW < 1/8 0.123 mi. 652 ft. — **PETERSON S AUTO REPAIR**, **2202 N FLINT AVE**, **PORTLAND, OR** — **EDR Hist Auto** — **1009489590** / **N/A**

Site 2 of 2 in cluster H

Relative: Lower — EDR Hist Auto

Actual: 146 ft.

Year:	Name:	Type:
1955	PETERSON S AUTO REPAIR	AUTOMOBILE REPAIRING
1960	PETERSON S AUTO REPAIR	AUTOMOBILE REPAIRING
1965	PETERSON S AUTO REPAIR	AUTOMOBILE REPAIRING
1970	PETERSON S AUTO REPAIR	AUTOMOBILE REPAIRING

35 NNE 1/8-1/4 0.137 mi. 723 ft. | **HEATING OIL TANK 44 NE STANTON ST PORTLAND, OR 97212** | **OR LUST** | **S105711264 N/A**

Relative: Higher
Actual: 183 ft.

LUST:

Name:	HEATING OIL TANK
Address:	44 NE STANTON ST
City,State,Zip:	PORTLAND, OR 97212
Region:	North Western Region
Facility ID:	26-02-1305
Cleanup Received Date:	11/05/2002
Cleanup Start Date:	10/22/2002
Cleanup Complete Date:	**12/26/2002**
Decode for Region:	**North West Region**

I36 ESE 1/8-1/4 0.143 mi. 757 ft. | **SCARBOROUGH, EDWARD 104 NE RUSSELL ST PORTLAND, OR 97212** | **OR UST** | **U004015122 N/A**

Site 1 of 2 in cluster I

Relative: Higher
Actual: 163 ft.

UST:

Name:	SCARBOROUGH, EDWARD
Address:	104 NE RUSSELL ST
City:	PORTLAND
Facility ID:	11150
Facility Telephone:	(503)282-5111
Permittee Name:	EDWARD SCARBOROUGH, OWNER
Number of Permitted Tanks:	Not reported
Active Tanks:	Not reported
Decommissioned Tanks:	2
Number of Tanks:	2

J37 ENE 1/8-1/4 0.144 mi. 760 ft. | **FIRST FLOOR INC 2722 NE RODNEY AVE PORTLAND, OR 97212** | **RCRA NonGen / NLR FINDS ECHO** | **1004771607 ORQ000011411**

Site 1 of 2 in cluster J

Relative: Higher
Actual: 179 ft.

RCRA Listings:

Date Form Received by Agency:	20020419
Handler Name:	First Floor Inc
Handler Address:	2722 NE RODNEY AVE
Handler City,State,Zip:	PORTLAND, OR 97212
EPA ID:	ORQ000011411
Contact Name:	BEN WALSH
Contact Address:	2722 NE RODNEY AVE
Contact City,State,Zip:	PORTLAND, OR 97212
Contact Telephone:	503-704-7361
Contact Fax:	Not reported
Contact Email:	Not reported
Contact Title:	Not reported
EPA Region:	10
Land Type:	Private
Federal Waste Generator Description:	Not a generator, verified
Non-Notifier:	Not reported

FIRST FLOOR INC (Continued) **1004771607**

Biennial Report Cycle:	Not reported
Accessibility:	Not reported
Active Site Indicator:	Not reported
State District Owner:	Not reported
State District:	Not reported
Mailing Address:	2722 NE RODNEY AVE
Mailing City,State,Zip:	PORTLAND, OR 97212
Owner Name:	First Floor Inc
Owner Type:	Private
Operator Name:	Not reported
Operator Type:	Not reported
Short-Term Generator Activity:	No
Importer Activity:	No
Mixed Waste Generator:	No
Transporter Activity:	No
Transfer Facility Activity:	No
Recycler Activity with Storage:	No
Small Quantity On-Site Burner Exemption:	No
Smelting Melting and Refining Furnace Exemption:	No
Underground Injection Control:	No
Off-Site Waste Receipt:	No
Universal Waste Indicator:	No
Universal Waste Destination Facility:	No
Federal Universal Waste:	No
Active Site State-Reg Handler:	---
Federal Facility Indicator:	Not reported
Hazardous Secondary Material Indicator:	NN
Sub-Part K Indicator:	Not reported
2018 GPRA Permit Baseline:	Not on the Baseline
2018 GPRA Renewals Baseline:	Not on the Baseline
202 GPRA Corrective Action Baseline:	No
Subject to Corrective Action Universe:	No
Non-TSDFs Where RCRA CA has Been Imposed Universe:	No
Corrective Action Priority Ranking:	No NCAPS ranking
Environmental Control Indicator:	No
Institutional Control Indicator:	No
Human Exposure Controls Indicator:	N/A
Groundwater Controls Indicator:	N/A
Significant Non-Complier Universe:	No
Unaddressed Significant Non-Complier Universe:	No
Addressed Significant Non-Complier Universe:	No
Significant Non-Complier With a Compliance Schedule Universe:	No
Financial Assurance Required:	Not reported
Handler Date of Last Change:	20051021
Recognized Trader-Importer:	No
Recognized Trader-Exporter:	No
Importer of Spent Lead Acid Batteries:	No
Exporter of Spent Lead Acid Batteries:	No
Recycler Activity Without Storage:	Not reported
Manifest Broker:	Not reported
Sub-Part P Indicator:	No

Hazardous Waste Summary:

Waste Code:	NONE
Waste Description:	Not Defined

FIRST FLOOR INC (Continued) **1004771607**

Handler - Owner Operator:

Owner/Operator Indicator:	Owner
Owner/Operator Name: FIRST FLOOR INC	
Legal Status:	Private
Date Became Current:	19990310
Date Ended Current:	Not reported
Owner/Operator Address:	2722 NE RODNEY AVE
Owner/Operator City,State,Zip:	PORTLAND, OR 97212
Owner/Operator Telephone:	503-704-7361
Owner/Operator Telephone Ext:	Not reported
Owner/Operator Fax:	Not reported
Owner/Operator Email:	Not reported

Owner/Operator Indicator:	Owner
Owner/Operator Name: FIRST FLOOR INC	
Legal Status:	Private
Date Became Current:	19990310
Date Ended Current:	Not reported
Owner/Operator Address:	2722 NE RODNEY AVE
Owner/Operator City,State,Zip:	PORTLAND, OR 97212
Owner/Operator Telephone:	503-704-7361
Owner/Operator Telephone Ext:	Not reported
Owner/Operator Fax:	Not reported
Owner/Operator Email:	Not reported

Owner/Operator Indicator:	Operator
Owner/Operator Name: FIRST FLOOR INC	
Legal Status:	Private
Date Became Current:	19991231
Date Ended Current:	Not reported
Owner/Operator Address:	2722 NE RODNEY AVE
Owner/Operator City,State,Zip:	PORTLAND, OR 97212
Owner/Operator Telephone:	503-704-7361
Owner/Operator Telephone Ext:	Not reported
Owner/Operator Fax:	Not reported
Owner/Operator Email:	Not reported

Owner/Operator Indicator:	Owner
Owner/Operator Name: FIRST FLOOR INC	
Legal Status:	Private
Date Became Current:	19990310
Date Ended Current:	Not reported
Owner/Operator Address:	2722 NE RODNEY AVE
Owner/Operator City,State,Zip:	PORTLAND, OR 97212
Owner/Operator Telephone:	503-704-7361
Owner/Operator Telephone Ext:	Not reported
Owner/Operator Fax:	Not reported
Owner/Operator Email:	Not reported

Owner/Operator Indicator:	Owner
Owner/Operator Name: FIRST FLOOR INC	
Legal Status:	Private
Date Became Current:	19990310
Date Ended Current:	Not reported
Owner/Operator Address:	2722 NE RODNEY AVE
Owner/Operator City,State,Zip:	PORTLAND, OR 97212
Owner/Operator Telephone:	503-704-7361

FIRST FLOOR INC (Continued) **1004771607**

Owner/Operator Telephone Ext: Not reported
Owner/Operator Fax: Not reported
Owner/Operator Email: Not reported

Historic Generators:

Receive Date: 19990310
Handler Name: FIRST FLOOR INC
Federal Waste Generator Description: Not a generator, verified
State District Owner: Not reported
Large Quantity Handler of Universal Waste: No
Recognized Trader Importer: No
Recognized Trader Exporter: No
Spent Lead Acid Battery Importer: No
Spent Lead Acid Battery Exporter: No
Current Record: No
Non Storage Recycler Activity: Not reported
Electronic Manifest Broker: Not reported

Receive Date: 19991231
Handler Name: FIRST FLOOR INC
Federal Waste Generator Description: Not a generator, verified
State District Owner: Not reported
Large Quantity Handler of Universal Waste: No
Recognized Trader Importer: No
Recognized Trader Exporter: No
Spent Lead Acid Battery Importer: No
Spent Lead Acid Battery Exporter: No
Current Record: No
Non Storage Recycler Activity: Not reported
Electronic Manifest Broker: Not reported

Receive Date: 20020419
Handler Name: FIRST FLOOR INC
Federal Waste Generator Description: Not a generator, verified
State District Owner: Not reported
Large Quantity Handler of Universal Waste: No
Recognized Trader Importer: No
Recognized Trader Exporter: No
Spent Lead Acid Battery Importer: No
Spent Lead Acid Battery Exporter: No
Current Record: No
Non Storage Recycler Activity: Not reported
Electronic Manifest Broker: Not reported

Receive Date: 20020419
Handler Name: FIRST FLOOR INC
Federal Waste Generator Description: Not a generator, verified
State District Owner: Not reported
Large Quantity Handler of Universal Waste: No
Recognized Trader Importer: No
Recognized Trader Exporter: No
Spent Lead Acid Battery Importer: No
Spent Lead Acid Battery Exporter: No
Current Record: Yes
Non Storage Recycler Activity: Not reported
Electronic Manifest Broker: Not reported

FIRST FLOOR INC (Continued) **1004771607**

List of NAICS Codes and Descriptions:

NAICS Code:	23552
NAICS Description:	FLOOR LAYING AND OTHER FLOOR CONTRACTORS
NAICS Code:	23833
NAICS Description:	FLOORING CONTRACTORS

Facility Has Received Notices of Violations:
Violations: No Violations Found

Evaluation Action Summary:
Evaluations: No Evaluations Found

FINDS:
Registry ID: 110004817510

Click Here for FRS Facility Detail Report:

Environmental Interest/Information System:
OR-DEQ (Oregon - Department Of Environmental Quality) is a regulatory agency whose job is to protect the quality of Oregon's Environment. DEQ uses a combination of technical assistance, inspections and permitting to help public and private facilities and citizens understand and comply with state and federal environmental regulations.
RCRAInfo is a national information system that supports the Resource Conservation and Recovery Act (RCRA) program through the tracking of events and activities related to facilities that generate, transport, and treat, store, or dispose of hazardous waste. RCRAInfo allows RCRA program staff to track the notification, permit, compliance, and corrective action activities required under RCRA.

Click this hyperlink while viewing on your computer to access additional FINDS: detail in the EDR Site Report.

ECHO:

Envid:	1004771607
Registry ID:	110004817510
DFR URL:	http://echo.epa.gov/detailed-facility-report?fid=110004817510
Name:	FIRST FLOOR INC
Address:	2722 NE RODNEY AVE
City,State,Zip:	PORTLAND, OR 97212

J38 **HEATING OIL TANK** **OR LUST** **S127478910**
East **120 NE KNOTT ST** **N/A**
1/8-1/4 **PORTLAND, OR 97212**
0.145 mi.
766 ft. **Site 2 of 2 in cluster J**

Relative:
Higher

Actual:
171 ft.

LUST:

Name:	HEATING OIL TANK
Address:	120 NE KNOTT ST
City,State,Zip:	PORTLAND, OR 97212
Region:	North Western Region
Facility ID:	26-21-0178
Cleanup Received Date:	03/01/2021

HEATING OIL TANK (Continued) **S127478910**

Cleanup Start Date: Not reported
Cleanup Complete Date: 04/13/2021
Decode for Region: North West Region

K39 WSW 1/8-1/4 0.150 mi. 790 ft.

SHERWIN WILLIAMS CO #9820
510 N RUSSELL ST
PORTLAND, OR 97227

RCRA-VSQG 1004769959
FINDS ORD048292759
ECHO

Site 1 of 2 in cluster K

Relative: Lower
Actual: 125 ft.

RCRA Listings:

Date Form Received by Agency:	20121231
Handler Name:	Sherwin Williams Co #9820
Handler Address:	510 N RUSSELL ST
Handler City,State,Zip:	PORTLAND, OR 97227
EPA ID:	ORD048292759
Contact Name:	ALISA CLIFFORD
Contact Address:	510 N RUSSELL ST
Contact City,State,Zip:	PORTLAND, OR 97227
Contact Telephone:	503-288-6096
Contact Fax:	Not reported
Contact Email:	SW9820@SHERWIN.COM
Contact Title:	Not reported
EPA Region:	10
Land Type:	Private
Federal Waste Generator Description:	Conditionally Exempt Small Quantity Generator
Non-Notifier:	Not reported
Biennial Report Cycle:	Not reported
Accessibility:	Not reported
Active Site Indicator:	Handler Activities
State District Owner:	Not reported
State District:	Not reported
Mailing Address:	510 N RUSSELL ST
Mailing City,State,Zip:	PORTLAND, OR 97227
Owner Name:	Sherwin Williams Automotive
Owner Type:	Private
Operator Name:	The Sherwin-Williams Company
Operator Type:	Private
Short-Term Generator Activity:	No
Importer Activity:	No
Mixed Waste Generator:	No
Transporter Activity:	No
Transfer Facility Activity:	No
Recycler Activity with Storage:	No
Small Quantity On-Site Burner Exemption:	No
Smelting Melting and Refining Furnace Exemption:	No
Underground Injection Control:	No
Off-Site Waste Receipt:	No
Universal Waste Indicator:	No
Universal Waste Destination Facility:	No
Federal Universal Waste:	No
Active Site State-Reg Handler:	---
Federal Facility Indicator:	Not reported
Hazardous Secondary Material Indicator:	NN
Sub-Part K Indicator:	Not reported
2018 GPRA Permit Baseline:	Not on the Baseline
2018 GPRA Renewals Baseline:	Not on the Baseline
202 GPRA Corrective Action Baseline:	No

SHERWIN WILLIAMS CO #9820 (Continued) **1004769959**

Subject to Corrective Action Universe:	No
Non-TSDFs Where RCRA CA has Been Imposed Universe:	No
Corrective Action Priority Ranking:	No NCAPS ranking
Environmental Control Indicator:	No
Institutional Control Indicator:	No
Human Exposure Controls Indicator:	N/A
Groundwater Controls Indicator:	N/A
Significant Non-Complier Universe:	No
Unaddressed Significant Non-Complier Universe:	No
Addressed Significant Non-Complier Universe:	No
Significant Non-Complier With a Compliance Schedule Universe:	No
Financial Assurance Required:	Not reported
Handler Date of Last Change:	20141003
Recognized Trader-Importer:	No
Recognized Trader-Exporter:	No
Importer of Spent Lead Acid Batteries:	No
Exporter of Spent Lead Acid Batteries:	No
Recycler Activity Without Storage:	Not reported
Manifest Broker:	Not reported
Sub-Part P Indicator:	No

Hazardous Waste Summary:

Waste Code:	NONE
Waste Description:	Not Defined

Handler - Owner Operator:

Owner/Operator Indicator:	Owner
Owner/Operator Name:	SHERWIN WILLIAMS AUTOMOTIVE
Legal Status:	Other
Date Became Current:	19960909
Date Ended Current:	Not reported
Owner/Operator Address:	510 N RUSSELL ST
Owner/Operator City,State,Zip:	PORTLAND, OR 97227
Owner/Operator Telephone:	503-288-6096
Owner/Operator Telephone Ext:	Not reported
Owner/Operator Fax:	Not reported
Owner/Operator Email:	Not reported

Owner/Operator Indicator:	Operator
Owner/Operator Name:	SHERWIN WILLIAMS AUTOMOTIVE
Legal Status:	Other
Date Became Current:	19980812
Date Ended Current:	Not reported
Owner/Operator Address:	510 N RUSSELL ST
Owner/Operator City,State,Zip:	PORTLAND, OR 97227
Owner/Operator Telephone:	503-288-6096
Owner/Operator Telephone Ext:	Not reported
Owner/Operator Fax:	Not reported
Owner/Operator Email:	Not reported

Owner/Operator Indicator:	Operator
Owner/Operator Name:	THE SHERWIN-WILLIAMS COMPANY
Legal Status:	Private
Date Became Current:	20111231
Date Ended Current:	Not reported

SHERWIN WILLIAMS CO #9820 (Continued) **1004769959**

Owner/Operator Address: 101 WEST PROSPECT AVENUE
Owner/Operator City,State,Zip: CLEVELAND, OH 44115
Owner/Operator Telephone: 216-566-2000
Owner/Operator Telephone Ext: Not reported
Owner/Operator Fax: Not reported
Owner/Operator Email: Not reported

Owner/Operator Indicator: Operator
Owner/Operator Name: SHERWIN-WILLIAMS CO
Legal Status: Other
Date Became Current: 19960909
Date Ended Current: Not reported
Owner/Operator Address: 510 NORTH RUSSELL
Owner/Operator City,State,Zip: PORTLAND, OR 97227
Owner/Operator Telephone: 503-288-6096
Owner/Operator Telephone Ext: Not reported
Owner/Operator Fax: Not reported
Owner/Operator Email: Not reported

Owner/Operator Indicator: Operator
Owner/Operator Name: SHERWIN WILLIAMS AUTOMOTIVE
Legal Status: Other
Date Became Current: 20000302
Date Ended Current: Not reported
Owner/Operator Address: 510 N RUSSELL ST
Owner/Operator City,State,Zip: PORTLAND, OR 97227
Owner/Operator Telephone: 503-288-6096
Owner/Operator Telephone Ext: Not reported
Owner/Operator Fax: Not reported
Owner/Operator Email: Not reported

Owner/Operator Indicator: Owner
Owner/Operator Name: SHERWIN WILLIAMS AUTOMOTIVE
Legal Status: Other
Date Became Current: 20020104
Date Ended Current: Not reported
Owner/Operator Address: 510 N RUSSELL ST
Owner/Operator City,State,Zip: PORTLAND, OR 97227
Owner/Operator Telephone: 503-288-6096
Owner/Operator Telephone Ext: Not reported
Owner/Operator Fax: Not reported
Owner/Operator Email: Not reported

Owner/Operator Indicator: Operator
Owner/Operator Name: SHERWIN WILLIAMS AUTOMOTIVE
Legal Status: Other
Date Became Current: 20030314
Date Ended Current: Not reported
Owner/Operator Address: 510 N RUSSELL ST
Owner/Operator City,State,Zip: PORTLAND, OR 97227
Owner/Operator Telephone: 503-288-6096
Owner/Operator Telephone Ext: Not reported
Owner/Operator Fax: Not reported
Owner/Operator Email: Not reported

Owner/Operator Indicator: Owner
Owner/Operator Name: SHERWIN WILLIAMS AUTOMOTIVE

SHERWIN WILLIAMS CO #9820 (Continued) **1004769959**

Legal Status: Private
Date Became Current: 19960830
Date Ended Current: Not reported
Owner/Operator Address: 510 N RUSSELL ST
Owner/Operator City,State,Zip: PORTLAND, OR 97227
Owner/Operator Telephone: 503-288-6096
Owner/Operator Telephone Ext: Not reported
Owner/Operator Fax: Not reported
Owner/Operator Email: Not reported

Owner/Operator Indicator: Owner
Owner/Operator Name: SHERWIN WILLIAMS AUTOMOTIVE
Legal Status: Private
Date Became Current: 19960830
Date Ended Current: Not reported
Owner/Operator Address: 510 N RUSSELL ST
Owner/Operator City,State,Zip: PORTLAND, OR 97227
Owner/Operator Telephone: 503-288-6096
Owner/Operator Telephone Ext: Not reported
Owner/Operator Fax: Not reported
Owner/Operator Email: Not reported

Owner/Operator Indicator: Operator
Owner/Operator Name: SHERWIN WILLIAMS AUTOMOTIVE
Legal Status: Private
Date Became Current: 20110527
Date Ended Current: Not reported
Owner/Operator Address: 510 N RUSSELL ST
Owner/Operator City,State,Zip: PORTLAND, OR 97227
Owner/Operator Telephone: 503-288-6096
Owner/Operator Telephone Ext: Not reported
Owner/Operator Fax: Not reported
Owner/Operator Email: Not reported

Owner/Operator Indicator: Owner
Owner/Operator Name: SHERWIN WILLIAMS AUTOMOTIVE
Legal Status: Other
Date Became Current: Not reported
Date Ended Current: Not reported
Owner/Operator Address: 510 N RUSSELL ST
Owner/Operator City,State,Zip: PORTLAND, OR 97227
Owner/Operator Telephone: 503-288-6096
Owner/Operator Telephone Ext: Not reported
Owner/Operator Fax: Not reported
Owner/Operator Email: Not reported

Owner/Operator Indicator: Operator
Owner/Operator Name: SHERWIN-WILLIAMS CO
Legal Status: Other
Date Became Current: 19961231
Date Ended Current: Not reported
Owner/Operator Address: 510 NORTH RUSSELL
Owner/Operator City,State,Zip: PORTLAND, OR 97227
Owner/Operator Telephone: 503-288-6096
Owner/Operator Telephone Ext: Not reported
Owner/Operator Fax: Not reported
Owner/Operator Email: Not reported

SHERWIN WILLIAMS CO #9820 (Continued) **1004769959**

Owner/Operator Indicator: Owner
Owner/Operator Name: SHERWIN WILLIAMS AUTOMOTIVE
Legal Status: Other
Date Became Current: 19980812
Date Ended Current: Not reported
Owner/Operator Address: 510 N RUSSELL ST
Owner/Operator City,State,Zip: PORTLAND, OR 97227
Owner/Operator Telephone: 503-288-6096
Owner/Operator Telephone Ext: Not reported
Owner/Operator Fax: Not reported
Owner/Operator Email: Not reported

Owner/Operator Indicator: Operator
Owner/Operator Name: SHERWIN WILLIAMS AUTOMOTIVE
Legal Status: Other
Date Became Current: 20010118
Date Ended Current: Not reported
Owner/Operator Address: 510 N RUSSELL ST
Owner/Operator City,State,Zip: PORTLAND, OR 97227
Owner/Operator Telephone: 503-288-6096
Owner/Operator Telephone Ext: Not reported
Owner/Operator Fax: Not reported
Owner/Operator Email: Not reported

Owner/Operator Indicator: Owner
Owner/Operator Name: SHERWIN WILLIAMS AUTOMOTIVE
Legal Status: Other
Date Became Current: 19961231
Date Ended Current: Not reported
Owner/Operator Address: 510 N RUSSELL ST
Owner/Operator City,State,Zip: PORTLAND, OR 97227
Owner/Operator Telephone: 503-288-6096
Owner/Operator Telephone Ext: Not reported
Owner/Operator Fax: Not reported
Owner/Operator Email: Not reported

Owner/Operator Indicator: Owner
Owner/Operator Name: SHERWIN WILLIAMS AUTOMOTIVE
Legal Status: Other
Date Became Current: 20030314
Date Ended Current: Not reported
Owner/Operator Address: 510 N RUSSELL ST
Owner/Operator City,State,Zip: PORTLAND, OR 97227
Owner/Operator Telephone: 503-288-6096
Owner/Operator Telephone Ext: Not reported
Owner/Operator Fax: Not reported
Owner/Operator Email: Not reported

Owner/Operator Indicator: Operator
Owner/Operator Name: SHERWIN WILLIAMS AUTOMOTIVE
Legal Status: Private
Date Became Current: 20031231
Date Ended Current: Not reported
Owner/Operator Address: 510 N RUSSELL ST
Owner/Operator City,State,Zip: PORTLAND, OR 97227
Owner/Operator Telephone: 503-288-6096
Owner/Operator Telephone Ext: Not reported

SHERWIN WILLIAMS CO #9820 (Continued) **1004769959**

Owner/Operator Fax: Not reported
Owner/Operator Email: Not reported

Owner/Operator Indicator: Owner
Owner/Operator Name: SHERWIN WILLIAMS AUTOMOTIVE
Legal Status: Private
Date Became Current: 20121231
Date Ended Current: Not reported
Owner/Operator Address: 101 WEST PROSPECT AVENUE
Owner/Operator City,State,Zip: CLEVELAND, OH 44115
Owner/Operator Telephone: 216-566-2000
Owner/Operator Telephone Ext: Not reported
Owner/Operator Fax: Not reported
Owner/Operator Email: Not reported

Owner/Operator Indicator: Operator
Owner/Operator Name: SHERWIN WILLIAMS AUTOMOTIVE
Legal Status: Other
Date Became Current: 19990412
Date Ended Current: Not reported
Owner/Operator Address: 510 N RUSSELL ST
Owner/Operator City,State,Zip: PORTLAND, OR 97227
Owner/Operator Telephone: 503-288-6096
Owner/Operator Telephone Ext: Not reported
Owner/Operator Fax: Not reported
Owner/Operator Email: Not reported

Owner/Operator Indicator: Owner
Owner/Operator Name: SHERWIN WILLIAMS AUTOMOTIVE
Legal Status: Other
Date Became Current: 20000302
Date Ended Current: Not reported
Owner/Operator Address: 510 N RUSSELL ST
Owner/Operator City,State,Zip: PORTLAND, OR 97227
Owner/Operator Telephone: 503-288-6096
Owner/Operator Telephone Ext: Not reported
Owner/Operator Fax: Not reported
Owner/Operator Email: Not reported

Owner/Operator Indicator: Owner
Owner/Operator Name: SHERWIN WILLIAMS AUTOMOTIVE
Legal Status: Other
Date Became Current: 20010118
Date Ended Current: Not reported
Owner/Operator Address: 510 N RUSSELL ST
Owner/Operator City,State,Zip: PORTLAND, OR 97227
Owner/Operator Telephone: 503-288-6096
Owner/Operator Telephone Ext: Not reported
Owner/Operator Fax: Not reported
Owner/Operator Email: Not reported

Owner/Operator Indicator: Operator
Owner/Operator Name: THE SHERWIN-WILLIAMS COMPANY
Legal Status: Private
Date Became Current: 20121231
Date Ended Current: Not reported
Owner/Operator Address: 101 WEST PROSPECT AVENUE

SHERWIN WILLIAMS CO #9820 (Continued) **1004769959**

Owner/Operator City,State,Zip: CLEVELAND, OH 44115
Owner/Operator Telephone: 216-566-2000
Owner/Operator Telephone Ext: Not reported
Owner/Operator Fax: Not reported
Owner/Operator Email: Not reported

Owner/Operator Indicator: Owner
Owner/Operator Name: SHERWIN WILLIAMS AUTOMOTIVE
Legal Status: Other
Date Became Current: 19990412
Date Ended Current: Not reported
Owner/Operator Address: 510 N RUSSELL ST
Owner/Operator City,State,Zip: PORTLAND, OR 97227
Owner/Operator Telephone: 503-288-6096
Owner/Operator Telephone Ext: Not reported
Owner/Operator Fax: Not reported
Owner/Operator Email: Not reported

Owner/Operator Indicator: Operator
Owner/Operator Name: SHERWIN WILLIAMS AUTOMOTIVE
Legal Status: Other
Date Became Current: 20020104
Date Ended Current: Not reported
Owner/Operator Address: 510 N RUSSELL ST
Owner/Operator City,State,Zip: PORTLAND, OR 97227
Owner/Operator Telephone: 503-288-6096
Owner/Operator Telephone Ext: Not reported
Owner/Operator Fax: Not reported
Owner/Operator Email: Not reported

Owner/Operator Indicator: Owner
Owner/Operator Name: SHERWIN WILLIAMS AUTOMOTIVE
Legal Status: Private
Date Became Current: 20111231
Date Ended Current: Not reported
Owner/Operator Address: 101 WEST PROSPECT AVENUE
Owner/Operator City,State,Zip: CLEVELAND, OH 44115
Owner/Operator Telephone: 216-566-2000
Owner/Operator Telephone Ext: Not reported
Owner/Operator Fax: Not reported
Owner/Operator Email: Not reported

Historic Generators:
Receive Date: 19960909
Handler Name: SHERWIN WILLIAMS CO #9820
Federal Waste Generator Description: Conditionally Exempt Small Quantity Generator
State District Owner: Not reported
Large Quantity Handler of Universal Waste: No
Recognized Trader Importer: No
Recognized Trader Exporter: No
Spent Lead Acid Battery Importer: No
Spent Lead Acid Battery Exporter: No
Current Record: No
Non Storage Recycler Activity: Not reported
Electronic Manifest Broker: Not reported

Receive Date: 19961231

SHERWIN WILLIAMS CO #9820 (Continued) **1004769959**

Handler Name: SHERWIN WILLIAMS CO #9820
Federal Waste Generator Description: Not a generator, verified
State District Owner: Not reported
Large Quantity Handler of Universal Waste: No
Recognized Trader Importer: No
Recognized Trader Exporter: No
Spent Lead Acid Battery Importer: No
Spent Lead Acid Battery Exporter: No
Current Record: No
Non Storage Recycler Activity: Not reported
Electronic Manifest Broker: Not reported

Receive Date: 19980812
Handler Name: SHERWIN WILLIAMS CO #9820
Federal Waste Generator Description: Conditionally Exempt Small Quantity Generator
State District Owner: Not reported
Large Quantity Handler of Universal Waste: No
Recognized Trader Importer: No
Recognized Trader Exporter: No
Spent Lead Acid Battery Importer: No
Spent Lead Acid Battery Exporter: No
Current Record: No
Non Storage Recycler Activity: Not reported
Electronic Manifest Broker: Not reported

Receive Date: 19990412
Handler Name: SHERWIN WILLIAMS CO #9820
Federal Waste Generator Description: Conditionally Exempt Small Quantity Generator
State District Owner: Not reported
Large Quantity Handler of Universal Waste: No
Recognized Trader Importer: No
Recognized Trader Exporter: No
Spent Lead Acid Battery Importer: No
Spent Lead Acid Battery Exporter: No
Current Record: No
Non Storage Recycler Activity: Not reported
Electronic Manifest Broker: Not reported

Receive Date: 20000302
Handler Name: SHERWIN WILLIAMS CO #9820
Federal Waste Generator Description: Conditionally Exempt Small Quantity Generator
State District Owner: Not reported
Large Quantity Handler of Universal Waste: No
Recognized Trader Importer: No
Recognized Trader Exporter: No
Spent Lead Acid Battery Importer: No
Spent Lead Acid Battery Exporter: No
Current Record: No
Non Storage Recycler Activity: Not reported
Electronic Manifest Broker: Not reported

Receive Date: 20010118
Handler Name: SHERWIN WILLIAMS CO #9820
Federal Waste Generator Description: Conditionally Exempt Small Quantity Generator
State District Owner: Not reported
Large Quantity Handler of Universal Waste: No
Recognized Trader Importer: No

SHERWIN WILLIAMS CO #9820 (Continued) **1004769959**

Recognized Trader Exporter: No
Spent Lead Acid Battery Importer: No
Spent Lead Acid Battery Exporter: No
Current Record: No
Non Storage Recycler Activity: Not reported
Electronic Manifest Broker: Not reported

Receive Date: 20020104
Handler Name: SHERWIN WILLIAMS CO #9820
Federal Waste Generator Description: Conditionally Exempt Small Quantity Generator
State District Owner: Not reported
Large Quantity Handler of Universal Waste: No
Recognized Trader Importer: No
Recognized Trader Exporter: No
Spent Lead Acid Battery Importer: No
Spent Lead Acid Battery Exporter: No
Current Record: No
Non Storage Recycler Activity: Not reported
Electronic Manifest Broker: Not reported

Receive Date: 20030314
Handler Name: SHERWIN WILLIAMS CO #9820
Federal Waste Generator Description: Conditionally Exempt Small Quantity Generator
State District Owner: Not reported
Large Quantity Handler of Universal Waste: No
Recognized Trader Importer: No
Recognized Trader Exporter: No
Spent Lead Acid Battery Importer: No
Spent Lead Acid Battery Exporter: No
Current Record: No
Non Storage Recycler Activity: Not reported
Electronic Manifest Broker: Not reported

Receive Date: 20031231
Handler Name: SHERWIN WILLIAMS CO #9820
Federal Waste Generator Description: Conditionally Exempt Small Quantity Generator
State District Owner: Not reported
Large Quantity Handler of Universal Waste: No
Recognized Trader Importer: No
Recognized Trader Exporter: No
Spent Lead Acid Battery Importer: No
Spent Lead Acid Battery Exporter: No
Current Record: No
Non Storage Recycler Activity: Not reported
Electronic Manifest Broker: Not reported

Receive Date: 20110527
Handler Name: SHERWIN WILLIAMS CO #9820
Federal Waste Generator Description: Small Quantity Generator
State District Owner: Not reported
Large Quantity Handler of Universal Waste: No
Recognized Trader Importer: No
Recognized Trader Exporter: No
Spent Lead Acid Battery Importer: No
Spent Lead Acid Battery Exporter: No
Current Record: No
Non Storage Recycler Activity: Not reported

SHERWIN WILLIAMS CO #9820 (Continued) **1004769959**

Electronic Manifest Broker: Not reported

Receive Date: 20111231
Handler Name: SHERWIN WILLIAMS CO #9820
Federal Waste Generator Description: Small Quantity Generator
State District Owner: Not reported
Large Quantity Handler of Universal Waste: No
Recognized Trader Importer: No
Recognized Trader Exporter: No
Spent Lead Acid Battery Importer: No
Spent Lead Acid Battery Exporter: No
Current Record: No
Non Storage Recycler Activity: Not reported
Electronic Manifest Broker: Not reported

Receive Date: 20121231
Handler Name: SHERWIN WILLIAMS CO #9820
Federal Waste Generator Description: Conditionally Exempt Small Quantity Generator
State District Owner: Not reported
Large Quantity Handler of Universal Waste: No
Recognized Trader Importer: No
Recognized Trader Exporter: No
Spent Lead Acid Battery Importer: No
Spent Lead Acid Battery Exporter: No
Current Record: Yes
Non Storage Recycler Activity: Not reported
Electronic Manifest Broker: Not reported

List of NAICS Codes and Descriptions:
NAICS Code: 44412
NAICS Description: PAINT AND WALLPAPER RETAILERS

NAICS Code: 444120
NAICS Description: PAINT AND WALLPAPER RETAILERS

Facility Has Received Notices of Violations:
Violations: No Violations Found

Evaluation Action Summary:
Evaluations: No Evaluations Found

FINDS:
Registry ID: 110004783217

Click Here for FRS Facility Detail Report:

Environmental Interest/Information System:
OR-DEQ (Oregon - Department Of Environmental Quality) is a regulatory agency whose job is to protect the quality of Oregon's Environment. DEQ uses a combination of technical assistance, inspections and permitting to help public and private facilities and citizens understand and comply with state and federal environmental regulations.
RCRAInfo is a national information system that supports the Resource Conservation and Recovery Act (RCRA) program through the tracking of

SHERWIN WILLIAMS CO #9820 (Continued) **1004769959**

events and activities related to facilities that generate, transport, and treat, store, or dispose of hazardous waste. RCRAInfo allows RCRA program staff to track the notification, permit, compliance, and corrective action activities required under RCRA.

Click this hyperlink while viewing on your computer to access additional FINDS: detail in the EDR Site Report.

ECHO:

Envid:	1004769959
Registry ID:	110004783217
DFR URL:	http://echo.epa.gov/detailed-facility-report?fid=110004783217
Name:	SHERWIN WILLIAMS CO #9820
Address:	510 N RUSSELL ST
City,State,Zip:	PORTLAND, OR 97227

K40 **SHERWIN WILLIAMS AUTO FINISH** **OR HSIS** **S104066466**
WSW **510 N RUSSELL ST** **OR MANIFEST** **N/A**
1/8-1/4 **PORTLAND, OR 97227**
0.150 mi.
790 ft. **Site 2 of 2 in cluster K**

Relative:
Lower

Actual:
125 ft.

HSIS:

Name:	SHERWIN WILLIAMS AUTO FINISH
Address:	510 N RUSSELL ST
City,State,Zip:	PORTLAND, OR 97227
Facility ID:	036161
Department Or Division Of Company:	Not reported
Chemical Is Extremely Hazardous Substance (EHS:	Not reported
Contains 112R:	Not reported
Facility Has Written Emergency Plan:	Not reported
NAICS Code 1:	Not reported
NAICS Desc 1:	Not reported
NAICS Code 2:	Not reported
NAICS Desc 2:	Not reported
Manager Name:	Not reported
Business Phone:	Not reported
Mailing Address:	Not reported
Mailing City:	Not reported
Mailing State:	Not reported
Mailing Zip:	Not reported
No. of Employees:	Not reported
Day Phone:	Not reported
Placard:	Not reported
Fire Dept Code:	Not reported
FD:	PORTLAND FIRE & RESCUE
Sprinkler System:	Not reported
Emergency Contact:	Not reported
Emergency Procedure:	Not reported
Business Type:	Not reported
Facility Type:	Private
Department:	9820
Status:	ACTIVE
Latitude:	45.5409
Longitude:	-122.671
Status TRI:	Active
Status RMP:	Active
Status PSM:	Active

SHERWIN WILLIAMS AUTO FINISH (Continued) **S104066466**

Status CR2K:	Inactive
Status 302:	Active
Owner Name:	JOHN MORIKIS
Last Reported ID:	34343
Case Number:	110190
Chemical Name:	SOLVENT BASED COATINGS
EHS Name:	Not reported
Is Pure:	No
Is Mix:	Yes
Is EHS:	Not reported
Mixture Component:	Not reported
Maximum Daily Amount Code:	20
Maximum Daily Amount Unit:	gal
Chemical Added Date:	05/25/2018
Is Chem PSM:	No
Is Chem 112R:	No
Is Chem 302:	No
Is Pesticide:	No
Is Fertilizer:	No
Physical State:	Liquid
UNNA Number:	1263
NFPA Health:	1
NFPA Flammability:	3
NFPA Reactivity:	0
NFPA Special Notice:	Not reported
Hazards:	Health Acute, Health Aspiration, Health Carcinogenicity, Health ReproductiveToxicity, Health Respiratory, Health SeriousEye, Health SkinCorrosion, Health SpecificOrganToxicity, Physical Combustive
Number of Days Onsite:	365
Year:	2018
Case Number:	108883
Chemical Name:	PAINT AND PAINT THINNER
EHS Name:	Not reported
Is Pure:	No
Is Mix:	Yes
Is EHS:	Not reported
Mixture Component:	Not reported
Maximum Daily Amount Code:	11
Maximum Daily Amount Unit:	gal
Chemical Added Date:	02/20/2019
Is Chem PSM:	No
Is Chem 112R:	No
Is Chem 302:	No
Is Pesticide:	No
Is Fertilizer:	No
Physical State:	Liquid
UNNA Number:	1263
NFPA Health:	Not reported
NFPA Flammability:	Not reported
NFPA Reactivity:	Not reported
NFPA Special Notice:	Not reported
Hazards:	Health Acute, Health Aspiration, Health Carcinogenicity, Health ReproductiveToxicity, Health SeriousEye, Health SkinCorrosion, Health SpecificOrganToxicity, Physical Combustive
Number of Days Onsite:	365
Year:	2018

SHERWIN WILLIAMS AUTO FINISH (Continued) **S104066466**

Case Number:	Not reported
Chemical Name:	Not reported
EHS Name:	Not reported
Is Pure:	Not reported
Is Mix:	Not reported
Is EHS:	Not reported
Mixture Component:	Not reported
Maximum Daily Amount Code:	Not reported
Maximum Daily Amount Unit:	Not reported
Chemical Added Date:	Not reported
Is Chem PSM:	Not reported
Is Chem 112R:	Not reported
Is Chem 302:	Not reported
Is Pesticide:	Not reported
Is Fertilizer:	Not reported
Physical State:	Not reported
UNNA Number:	Not reported
NFPA Health:	Not reported
NFPA Flammability:	Not reported
NFPA Reactivity:	Not reported
NFPA Special Notice:	Not reported
Hazards:	Not reported
Number of Days Onsite:	Not reported
Year:	Not reported

Chemical:

Chemical Name:	ENAMEL REDUCER
Physical Description:	LIQUID
Case Number:	67641
Facility Id:	036161
Physical State Of The Substance:	2
Average Amount Possessed During The Year Code:	11
Maximum Amount Possessed During The Year Code:	20
Applicable Unit Of Measure Code:	2
Description Of The Unit Of Measure:	GALLONS
Type Code:	F
Description:	CAN
Type Code:	D
Temperature Description:	STEEL DRUM
Pressure of Code:	1
Pressure Description:	NORMAL PRESSURE
Pressure of Code:	1
Pressure Description:	NORMAL PRESSURE
Temperature Description:	NORMAL TEMPERATURE
Temperature of The Hazardous Substance Code:	4
Temperature Description:	NORMAL TEMPERATURE
Temperature of The Hazardous Substance Code:	4
Days Hazardous Substance On Site During Year:	365
Is The Substance Protected A Trade Secret:	False
Description Of The Max Qnty Code:	1,000-4,999
Description Of The Avg Qnty Code:	500-999
Most Hazardous Ingridient:	ACETONE
United Nations/north America 4 Digit Class Number:	1263
Hazard Rank:	2
EHS Ingredient:	NONE LISTED ON MSDS
Substance Pure:	False
Substance Mix:	True

SHERWIN WILLIAMS AUTO FINISH (Continued) **S104066466**

First Hazardous Class Code For Chemical:	Flammable and Combustible Liquid
Second Hazardous Class Code For Chemical:	Acute Health Hazard
Third Hazardous Class Code For Chemical:	Chronic Health Hazard
Hazard Class 1 Of The Chemical:	3.0
Hazard Class 2 Of The Chemical:	6.3
Hazard Class 3 Of The Chemical:	6.4

Additional Chemical:

Chemical Is A Toxic 313 Chemical:	N
EPA Pesticide Registration Number:	Not reported
Contains 112R:	N
Contains EHS:	N
Fertilizer:	N
Pesticide:	N
Contains 313:	N

Chemical Name:	N-BUTYL ACETATE
Physical Description:	LIQUID
Case Number:	123864
Facility Id:	036161
Physical State Of The Substance:	2
Average Amount Possessed During The Year Code:	10
Maximum Amount Possessed During The Year Code:	11
Applicable Unit Of Measure Code:	2
Description Of The Unit Of Measure:	GALLONS
Type Code:	F
Description:	CAN
Type Code:	D
Temperature Description:	STEEL DRUM
Pressure of Code:	1
Pressure Description:	NORMAL PRESSURE
Pressure of Code:	1
Pressure Description:	NORMAL PRESSURE
Temperature Description:	NORMAL TEMPERATURE
Temperature of The Hazardous Substance Code:	4
Temperature Description:	NORMAL TEMPERATURE
Temperature of The Hazardous Substance Code:	4
Days Hazardous Substance On Site During Year:	365
Is The Substance Protected A Trade Secret:	False
Description Of The Max Qnty Code:	500-999
Description Of The Avg Qnty Code:	200-499
Most Hazardous Ingridient:	N-BUTYL ACETATE
United Nations/north America 4 Digit Class Number:	1123
Hazard Rank:	2
EHS Ingredient:	Not reported
Substance Pure:	False
Substance Mix:	True
First Hazardous Class Code For Chemical:	Flammable and Combustible Liquid
Second Hazardous Class Code For Chemical:	Acute Health Hazard
Third Hazardous Class Code For Chemical:	Not reported
Hazard Class 1 Of The Chemical:	3.0
Hazard Class 2 Of The Chemical:	6.3
Hazard Class 3 Of The Chemical:	Not reported

Additional Chemical:

Chemical Is A Toxic 313 Chemical:	Not reported
EPA Pesticide Registration Number:	Not reported

SHERWIN WILLIAMS AUTO FINISH (Continued) **S104066466**

Contains 112R:	Not reported
Contains EHS:	Not reported
Fertilizer:	Not reported
Pesticide:	Not reported
Contains 313:	Not reported

Chemical Name:	TONER
Physical Description:	LIQUID
Case Number:	110430
Facility Id:	036161
Physical State Of The Substance:	2
Average Amount Possessed During The Year Code:	20
Maximum Amount Possessed During The Year Code:	20
Applicable Unit Of Measure Code:	2
Description Of The Unit Of Measure:	GALLONS
Type Code:	F
Description:	CAN
Type Code:	Not reported
Temperature Description:	Not reported
Pressure of Code:	1
Pressure Description:	NORMAL PRESSURE
Pressure of Code:	Not reported
Pressure Description:	Not reported
Temperature Description:	NORMAL TEMPERATURE
Temperature of The Hazardous Substance Code:	4
Temperature Description:	Not reported
Temperature of The Hazardous Substance Code:	Not reported
Days Hazardous Substance On Site During Year:	365
Is The Substance Protected A Trade Secret:	False
Description Of The Max Qnty Code:	1,000-4,999
Description Of The Avg Qnty Code:	1,000-4,999
Most Hazardous Ingridient:	METHYL N-AMYL KETONE
United Nations/north America 4 Digit Class Number:	1263
Hazard Rank:	2
EHS Ingredient:	NONE LISTED ON MSDS
Substance Pure:	False
Substance Mix:	True
First Hazardous Class Code For Chemical:	Flammable and Combustible Liquid
Second Hazardous Class Code For Chemical:	Acute Health Hazard
Third Hazardous Class Code For Chemical:	Reactive Material
Hazard Class 1 Of The Chemical:	3.0
Hazard Class 2 Of The Chemical:	6.3
Hazard Class 3 Of The Chemical:	4.4

Additional Chemical:

Chemical Is A Toxic 313 Chemical:	N
EPA Pesticide Registration Number:	Not reported
Contains 112R:	N
Contains EHS:	N
Fertilizer:	N
Pesticide:	N
Contains 313:	Y

Chemical Name:	URETHANE CLEARCOAT
Physical Description:	LIQUID
Case Number:	123864

SHERWIN WILLIAMS AUTO FINISH (Continued) **S104066466**

Facility Id:	036161
Physical State Of The Substance:	2
Average Amount Possessed During The Year Code:	11
Maximum Amount Possessed During The Year Code:	20
Applicable Unit Of Measure Code:	2
Description Of The Unit Of Measure:	GALLONS
Type Code:	F
Description:	CAN
Type Code:	Not reported
Temperature Description:	Not reported
Pressure of Code:	1
Pressure Description:	NORMAL PRESSURE
Pressure of Code:	Not reported
Pressure Description:	Not reported
Temperature Description:	NORMAL TEMPERATURE
Temperature of The Hazardous Substance Code:	4
Temperature Description:	Not reported
Temperature of The Hazardous Substance Code:	Not reported
Days Hazardous Substance On Site During Year:	365
Is The Substance Protected A Trade Secret:	False
Description Of The Max Qnty Code:	1,000-4,999
Description Of The Avg Qnty Code:	500-999
Most Hazardous Ingridient:	N-BUTYL ACETATE
United Nations/north America 4 Digit Class Number:	1263
Hazard Rank:	2
EHS Ingredient:	NONE LSITED ON MSDS
Substance Pure:	False
Substance Mix:	True
First Hazardous Class Code For Chemical:	Flammable and Combustible Liquid
Second Hazardous Class Code For Chemical:	Acute Health Hazard
Third Hazardous Class Code For Chemical:	Chronic Health Hazard
Hazard Class 1 Of The Chemical:	3.0
Hazard Class 2 Of The Chemical:	6.3
Hazard Class 3 Of The Chemical:	6.4

Additional Chemical:

Chemical Is A Toxic 313 Chemical:	N
EPA Pesticide Registration Number:	Not reported
Contains 112R:	N
Contains EHS:	N
Fertilizer:	N
Pesticide:	N
Contains 313:	N

Chemical Name:	URETHANE HARDENER
Physical Description:	LIQUID
Case Number:	28182812
Facility Id:	036161
Physical State Of The Substance:	2
Average Amount Possessed During The Year Code:	10
Maximum Amount Possessed During The Year Code:	11
Applicable Unit Of Measure Code:	2
Description Of The Unit Of Measure:	GALLONS
Type Code:	F
Description:	CAN
Type Code:	Not reported
Temperature Description:	Not reported

SHERWIN WILLIAMS AUTO FINISH (Continued) **S104066466**

Pressure of Code:	1
Pressure Description:	NORMAL PRESSURE
Pressure of Code:	Not reported
Pressure Description:	Not reported
Temperature Description:	NORMAL TEMPERATURE
Temperature of The Hazardous Substance Code:	4
Temperature Description:	Not reported
Temperature of The Hazardous Substance Code:	Not reported
Days Hazardous Substance On Site During Year:	365
Is The Substance Protected A Trade Secret:	False
Description Of The Max Qnty Code:	500-999
Description Of The Avg Qnty Code:	200-499
Most Hazardous Ingridient:	HEXAMETHYLENE DIISOCYANATE POLYMER
United Nations/north America 4 Digit Class Number:	1263
Hazard Rank:	2
EHS Ingredient:	NONE LISTED ON MSDS
Substance Pure:	False
Substance Mix:	True
First Hazardous Class Code For Chemical:	Flammable and Combustible Liquid
Second Hazardous Class Code For Chemical:	Acute Health Hazard
Third Hazardous Class Code For Chemical:	Chronic Health Hazard
Hazard Class 1 Of The Chemical:	3.0
Hazard Class 2 Of The Chemical:	6.3
Hazard Class 3 Of The Chemical:	6.4

Additional Chemical:

Chemical Is A Toxic 313 Chemical:	N
EPA Pesticide Registration Number:	Not reported
Contains 112R:	N
Contains EHS:	N
Fertilizer:	N
Pesticide:	N
Contains 313:	Y

Chemical Name:	PRIMER/COLORANT
Physical Description:	LIQUID
Case Number:	7727437
Facility Id:	036161
Physical State Of The Substance:	2
Average Amount Possessed During The Year Code:	10
Maximum Amount Possessed During The Year Code:	11
Applicable Unit Of Measure Code:	2
Description Of The Unit Of Measure:	GALLONS
Type Code:	F
Description:	CAN
Type Code:	Not reported
Temperature Description:	Not reported
Pressure of Code:	1
Pressure Description:	NORMAL PRESSURE
Pressure of Code:	Not reported
Pressure Description:	Not reported
Temperature Description:	NORMAL TEMPERATURE
Temperature of The Hazardous Substance Code:	4
Temperature Description:	Not reported
Temperature of The Hazardous Substance Code:	Not reported
Days Hazardous Substance On Site During Year:	365
Is The Substance Protected A Trade Secret:	False

SHERWIN WILLIAMS AUTO FINISH (Continued) **S104066466**

Description Of The Max Qnty Code:	500-999
Description Of The Avg Qnty Code:	200-499
Most Hazardous Ingridient:	BARIUM SULFATE
United Nations/north America 4 Digit Class Number:	1263
Hazard Rank:	2
EHS Ingredient:	NONE LISTED ON MSDS
Substance Pure:	False
Substance Mix:	True
First Hazardous Class Code For Chemical:	Flammable and Combustible Liquid
Second Hazardous Class Code For Chemical:	Acute Health Hazard
Third Hazardous Class Code For Chemical:	Chronic Health Hazard
Hazard Class 1 Of The Chemical:	3.0
Hazard Class 2 Of The Chemical:	6.3
Hazard Class 3 Of The Chemical:	6.4

Additional Chemical:

Chemical Is A Toxic 313 Chemical:	N
EPA Pesticide Registration Number:	Not reported
Contains 112R:	N
Contains EHS:	N
Fertilizer:	N
Pesticide:	N
Contains 313:	Y

Chemical Name:	ADDITIVE/STABILIZER
Physical Description:	LIQUID
Case Number:	110190
Facility Id:	036161
Physical State Of The Substance:	2
Average Amount Possessed During The Year Code:	10
Maximum Amount Possessed During The Year Code:	11
Applicable Unit Of Measure Code:	2
Description Of The Unit Of Measure:	GALLONS
Type Code:	F
Description:	CAN
Type Code:	Not reported
Temperature Description:	Not reported
Pressure of Code:	1
Pressure Description:	NORMAL PRESSURE
Pressure of Code:	Not reported
Pressure Description:	Not reported
Temperature Description:	NORMAL TEMPERATURE
Temperature of The Hazardous Substance Code:	4
Temperature Description:	Not reported
Temperature of The Hazardous Substance Code:	Not reported
Days Hazardous Substance On Site During Year:	365
Is The Substance Protected A Trade Secret:	False
Description Of The Max Qnty Code:	500-999
Description Of The Avg Qnty Code:	200-499
Most Hazardous Ingridient:	ISOBUTYL ACETATE
United Nations/north America 4 Digit Class Number:	1263
Hazard Rank:	2
EHS Ingredient:	NONE LISTED ON MSDS
Substance Pure:	False
Substance Mix:	True
First Hazardous Class Code For Chemical:	Flammable and Combustible Liquid
Second Hazardous Class Code For Chemical:	Acute Health Hazard

SHERWIN WILLIAMS AUTO FINISH (Continued) **S104066466**

Third Hazardous Class Code For Chemical:	Chronic Health Hazard
Hazard Class 1 Of The Chemical:	3.0
Hazard Class 2 Of The Chemical:	6.3
Hazard Class 3 Of The Chemical:	6.4

Additional Chemical:

Chemical Is A Toxic 313 Chemical:	N
EPA Pesticide Registration Number:	Not reported
Contains 112R:	N
Contains EHS:	N
Fertilizer:	N
Pesticide:	N
Contains 313:	Y

Chemical Name:	SEALER
Physical Description:	LIQUID
Case Number:	0000078933
Facility Id:	036161
Physical State Of The Substance:	2
Average Amount Possessed During The Year Code:	10
Maximum Amount Possessed During The Year Code:	11
Applicable Unit Of Measure Code:	2
Description Of The Unit Of Measure:	GALLONS
Type Code:	F
Description:	CAN
Type Code:	Not reported
Temperature Description:	Not reported
Pressure of Code:	1
Pressure Description:	NORMAL PRESSURE
Pressure of Code:	Not reported
Pressure Description:	Not reported
Temperature Description:	NORMAL TEMPERATURE
Temperature of The Hazardous Substance Code:	4
Temperature Description:	Not reported
Temperature of The Hazardous Substance Code:	Not reported
Days Hazardous Substance On Site During Year:	365
Is The Substance Protected A Trade Secret:	False
Description Of The Max Qnty Code:	500-999
Description Of The Avg Qnty Code:	200-499
Most Hazardous Ingridient:	METHYL ETHYL KETONE
United Nations/north America 4 Digit Class Number:	1263
Hazard Rank:	2
EHS Ingredient:	Not reported
Substance Pure:	False
Substance Mix:	True
First Hazardous Class Code For Chemical:	Flammable and Combustible Liquid
Second Hazardous Class Code For Chemical:	Acute Health Hazard
Third Hazardous Class Code For Chemical:	Not reported
Hazard Class 1 Of The Chemical:	3.0
Hazard Class 2 Of The Chemical:	6.3
Hazard Class 3 Of The Chemical:	Not reported

Additional Chemical:

Chemical Is A Toxic 313 Chemical:	N
EPA Pesticide Registration Number:	Not reported
Contains 112R:	N
Contains EHS:	N

SHERWIN WILLIAMS AUTO FINISH (Continued) **S104066466**

Fertilizer:	N
Pesticide:	N
Contains 313:	N

OR MANIFEST:

Manifest Year:	Manifest Year - 2011
EPA Id:	ORD048292759
Inactive Status:	Not reported
Organization Name:	Not reported
Contact Name:	Alisa Clifford
Contact Telephone Number:	Not reported
Mailing Address:	510 N Russell St
Mailing City/State/Zip:	Portland, OR 97227

Manifest:

Name:	SHERWIN WILLIAMS CO #9820
Year :	2011
RCRA Id :	ORD048292759
Inactive :	Not reported
Status:	Small quantity generator
Manifest :	002538684JJK
Ship Date :	05/25/2011
TSD :	KSD980633259
WS Num:	1
Transporter:	ORD009227398
Ship Qty :	Not reported
Rpt Unit :	Not reported
Off Mng :	H061
EPA Waste Codes:	D001 D035 F003 F005
Waste Description:	Waste Flammable Liquids
Total Amt Of Waste Stream Generated in Reporting Yr 1:	848.952
Total Amt Of Waste Stream Generated in Reporting Yr 2:	212.238

Name:	SHERWIN WILLIAMS CO #9820
Year :	2011
RCRA Id :	ORD048292759
Inactive :	Not reported
Status:	Small quantity generator
Manifest :	002538684JJK
Ship Date :	05/25/2011
TSD :	KSD980633259
WS Num:	3
Transporter:	ORD009227398
Ship Qty :	Not reported
Rpt Unit :	Not reported
Off Mng :	H061
EPA Waste Codes:	D035 F003 F005
Waste Description:	Waste Flammable Solids
Total Amt Of Waste Stream Generated in Reporting Yr 1:	45.350000000000001
Total Amt Of Waste Stream Generated in Reporting Yr 2:	45.350000000000001

Name:	SHERWIN WILLIAMS CO #9820
Year :	2011
RCRA Id :	ORD048292759
Inactive :	Not reported

SHERWIN WILLIAMS AUTO FINISH (Continued) **S104066466**

Status: Small quantity generator
Manifest : 004205044FLE
Ship Date : 09/21/2011
TSD : KSD980633259
WS Num: 1
Transporter: ORD009227398
Ship Qty : Not reported
Rpt Unit : Not reported
Off Mng : H061
EPA Waste Codes: D001 D035 F003 F005
Waste Description: Waste Flammable Liquids
Total Amt Of Waste Stream Generated in Reporting Yr 1: 848.952
Total Amt Of Waste Stream Generated in Reporting Yr 2: 212.238

Name: SHERWIN WILLIAMS CO #9820
Year : 2011
RCRA Id : ORD048292759
Inactive : Not reported
Status: Small quantity generator
Manifest : 006908243JJK
Ship Date : 01/13/2011
TSD : KSD980633259
WS Num: 1
Transporter: ORD009227398
Ship Qty : Not reported
Rpt Unit : Not reported
Off Mng : H061
EPA Waste Codes: D001 D035 F003 F005
Waste Description: Waste Flammable Liquids
Total Amt Of Waste Stream Generated in Reporting Yr 1: 848.952
Total Amt Of Waste Stream Generated in Reporting Yr 2: 212.238

Name: SHERWIN WILLIAMS CO #9820
Year : 2011
RCRA Id : ORD048292759
Inactive : Not reported
Status: Small quantity generator
Manifest : 006908435JJK
Ship Date : 03/24/2011
TSD : KSD980633259
WS Num: 1
Transporter: ORD009227398
Ship Qty : Not reported
Rpt Unit : Not reported
Off Mng : H061
EPA Waste Codes: D001 D035 F003 F005
Waste Description: Waste Flammable Liquids
Total Amt Of Waste Stream Generated in Reporting Yr 1: 848.952
Total Amt Of Waste Stream Generated in Reporting Yr 2: 212.238

Name: SHERWIN WILLIAMS CO #9820
Year : 2011
RCRA Id : ORD048292759
Inactive : Not reported
Status: Small quantity generator
Manifest : 006908473JJK
Ship Date : 04/11/2011

SHERWIN WILLIAMS AUTO FINISH (Continued) **S104066466**

TSD :	UTD981552177
WS Num:	2
Transporter:	ORD009227398
Ship Qty :	Not reported
Rpt Unit :	Not reported
Off Mng :	H040
EPA Waste Codes:	D001 D007 D008 D035
Waste Description:	Waste Paint
Total Amt Of Waste Stream Generated in Reporting Yr 1:	396.8125
Total Amt Of Waste Stream Generated in Reporting Yr 2:	396.8125

I41 **HEATING OIL TANK** **OR LUST** **S103839176**
ESE **116 NE RUSSELL** **N/A**
1/8-1/4 **PORTLAND, OR 97213**
0.151 mi.
798 ft. **Site 2 of 2 in cluster I**

Relative:
Higher

Actual:
162 ft.

LUST:

Name:	HEATING OIL TANK
Address:	116 NE RUSSELL
City,State,Zip:	PORTLAND, OR 97213
Region:	North Western Region
Facility ID:	26-99-0053
Cleanup Received Date:	01/18/1999
Cleanup Start Date:	01/25/1999
Cleanup Complete Date:	**02/08/1999**
Decode for Region:	**North West Region**

---

42 **HEATING OIL TANK** **OR LUST** **S126218772**
ESE **103 NE SACRAMENTO ST** **N/A**
1/8-1/4 **PORTLAND, OR 97212**
0.155 mi.
818 ft.

Relative:
Lower

Actual:
159 ft.

LUST:

Name:	HEATING OIL TANK
Address:	103 NE SACRAMENTO ST
City,State,Zip:	PORTLAND, OR 97212
Region:	North Western Region
Facility ID:	26-20-0096
Cleanup Received Date:	01/29/2020
Cleanup Start Date:	Not reported
Cleanup Complete Date:	**10/22/2020**
Decode for Region:	**North West Region**

L43 NE 1/8-1/4 0.155 mi. 820 ft. | **HEATING OIL TANK 2833 NE RODNEY PORTLAND, OR 97217** | **OR LUST** | **S106856778 N/A**

Site 1 of 2 in cluster L

Relative: Higher

Actual: 185 ft.

LUST:

Name:	HEATING OIL TANK
Address:	2833 NE RODNEY
City,State,Zip:	PORTLAND, OR 97217
Region:	North Western Region
Facility ID:	26-05-0322
Cleanup Received Date:	02/23/2005
Cleanup Start Date:	02/25/2005
Cleanup Complete Date:	**05/11/2005**
Decode for Region:	**North West Region**

M44 South 1/8-1/4 0.155 mi. 821 ft. | **TICE INDUSTRIES INC 2219 N VANCOUVER AVE PORTLAND, OR 97227** | **RCRA-VSQG FINDS ECHO CA HAZNET** | **1004769826 ORD009056417**

Site 1 of 4 in cluster M

Relative: Lower

Actual: 145 ft.

RCRA Listings:

Date Form Received by Agency:	20030109
Handler Name:	Tice Industries Inc
Handler Address:	2219 N VANCOUVER AVE
Handler City,State,Zip:	PORTLAND, OR 97227
EPA ID:	ORD009056417
Contact Name:	JOHN B TICE
Contact Address:	2219 N VANCOUVER AVE
Contact City,State,Zip:	PORTLAND, OR 97227
Contact Telephone:	503-284-0122
Contact Fax:	Not reported
Contact Email:	JOHN@TICEINDUSTRIES.COM
Contact Title:	Not reported
EPA Region:	10
Land Type:	Private
Federal Waste Generator Description:	Conditionally Exempt Small Quantity Generator
Non-Notifier:	Not reported
Biennial Report Cycle:	Not reported
Accessibility:	Not reported
Active Site Indicator:	Handler Activities
State District Owner:	Not reported
State District:	Not reported
Mailing Address:	2219 N VANCOUVER AVE
Mailing City,State,Zip:	PORTLAND, OR 97227
Owner Name:	Tice Industries Inc
Owner Type:	Other
Operator Name:	Tice Industries Inc John B Tice, Pres
Operator Type:	Private
Short-Term Generator Activity:	No
Importer Activity:	No
Mixed Waste Generator:	No
Transporter Activity:	No
Transfer Facility Activity:	No
Recycler Activity with Storage:	No
Small Quantity On-Site Burner Exemption:	No
Smelting Melting and Refining Furnace Exemption:	No
Underground Injection Control:	No

TICE INDUSTRIES INC (Continued) **1004769826**

Off-Site Waste Receipt:	No
Universal Waste Indicator:	No
Universal Waste Destination Facility:	No
Federal Universal Waste:	No
Active Site State-Reg Handler:	---
Federal Facility Indicator:	Not reported
Hazardous Secondary Material Indicator:	NN
Sub-Part K Indicator:	Not reported
2018 GPRA Permit Baseline:	Not on the Baseline
2018 GPRA Renewals Baseline:	Not on the Baseline
202 GPRA Corrective Action Baseline:	No
Subject to Corrective Action Universe:	No
Non-TSDFs Where RCRA CA has Been Imposed Universe:	No
Corrective Action Priority Ranking:	No NCAPS ranking
Environmental Control Indicator:	No
Institutional Control Indicator:	No
Human Exposure Controls Indicator:	N/A
Groundwater Controls Indicator:	N/A
Significant Non-Complier Universe:	No
Unaddressed Significant Non-Complier Universe:	No
Addressed Significant Non-Complier Universe:	No
Significant Non-Complier With a Compliance Schedule Universe:	No
Financial Assurance Required:	Not reported
Handler Date of Last Change:	20100312
Recognized Trader-Importer:	No
Recognized Trader-Exporter:	No
Importer of Spent Lead Acid Batteries:	No
Exporter of Spent Lead Acid Batteries:	No
Recycler Activity Without Storage:	Not reported
Manifest Broker:	Not reported
Sub-Part P Indicator:	No

Hazardous Waste Summary:

Waste Code:	NONE
Waste Description:	Not Defined

Handler - Owner Operator:

Owner/Operator Indicator:	Owner
Owner/Operator Name: TICE INDUSTRIES INC	
Legal Status:	Other
Date Became Current:	19990122
Date Ended Current:	Not reported
Owner/Operator Address:	26278 METOLIUS MEADOWS
Owner/Operator City,State,Zip:	CAMP SHERMAN, OR 97730
Owner/Operator Telephone:	541-595-2396
Owner/Operator Telephone Ext:	Not reported
Owner/Operator Fax:	Not reported
Owner/Operator Email:	Not reported

Owner/Operator Indicator:	Operator
Owner/Operator Name: TICE INDUSTRIES INC JOHN B TICE, PRES	
Legal Status:	Private
Date Became Current:	20010521
Date Ended Current:	Not reported
Owner/Operator Address:	2219 N VANCOUVER AVE

TICE INDUSTRIES INC (Continued) **1004769826**

Owner/Operator City,State,Zip:	PORTLAND, OR 97227-1920
Owner/Operator Telephone:	503-284-0122
Owner/Operator Telephone Ext:	Not reported
Owner/Operator Fax:	Not reported
Owner/Operator Email:	Not reported
Owner/Operator Indicator:	Owner
Owner/Operator Name: TICE INDUSTRIES INC	
Legal Status:	Other
Date Became Current:	20020124
Date Ended Current:	Not reported
Owner/Operator Address:	26278 METOLIUS MEADOWS
Owner/Operator City,State,Zip:	CAMP SHERMAN, OR 97730
Owner/Operator Telephone:	541-595-2396
Owner/Operator Telephone Ext:	Not reported
Owner/Operator Fax:	Not reported
Owner/Operator Email:	Not reported
Owner/Operator Indicator:	Operator
Owner/Operator Name: TICE INDUSTRIES INC JOHN B TICE, PRES	
Legal Status:	Private
Date Became Current:	20030109
Date Ended Current:	Not reported
Owner/Operator Address:	2219 N VANCOUVER AVE
Owner/Operator City,State,Zip:	PORTLAND, OR 97227-1920
Owner/Operator Telephone:	503-284-0122
Owner/Operator Telephone Ext:	Not reported
Owner/Operator Fax:	Not reported
Owner/Operator Email:	Not reported
Owner/Operator Indicator:	Owner
Owner/Operator Name: TICE INDUSTRIES INC	
Legal Status:	Other
Date Became Current:	20010521
Date Ended Current:	Not reported
Owner/Operator Address:	26278 METOLIUS MEADOWS
Owner/Operator City,State,Zip:	CAMP SHERMAN, OR 97730
Owner/Operator Telephone:	541-595-2396
Owner/Operator Telephone Ext:	Not reported
Owner/Operator Fax:	Not reported
Owner/Operator Email:	Not reported
Owner/Operator Indicator:	Operator
Owner/Operator Name: TICE INDUSTRIES INC JOHN B TICE, PRES	
Legal Status:	Private
Date Became Current:	20020124
Date Ended Current:	Not reported
Owner/Operator Address:	2219 N VANCOUVER AVE
Owner/Operator City,State,Zip:	PORTLAND, OR 97227-1920
Owner/Operator Telephone:	503-284-0122
Owner/Operator Telephone Ext:	Not reported
Owner/Operator Fax:	Not reported
Owner/Operator Email:	Not reported
Owner/Operator Indicator:	Owner
Owner/Operator Name: TICE INDUSTRIES INC	
Legal Status:	Other

TICE INDUSTRIES INC (Continued) **1004769826**

Date Became Current:	20030109
Date Ended Current:	Not reported
Owner/Operator Address:	26278 METOLIUS MEADOWS
Owner/Operator City,State,Zip:	CAMP SHERMAN, OR 97730
Owner/Operator Telephone:	541-595-2396
Owner/Operator Telephone Ext:	Not reported
Owner/Operator Fax:	Not reported
Owner/Operator Email:	Not reported
Owner/Operator Indicator:	Owner
Owner/Operator Name: TICE INDUSTRIES INC	
Legal Status:	Other
Date Became Current:	19960304
Date Ended Current:	Not reported
Owner/Operator Address:	26278 METOLIUS MEADOWS
Owner/Operator City,State,Zip:	CAMP SHERMAN, OR 97730
Owner/Operator Telephone:	541-595-2396
Owner/Operator Telephone Ext:	Not reported
Owner/Operator Fax:	Not reported
Owner/Operator Email:	Not reported
Owner/Operator Indicator:	Operator
Owner/Operator Name: TICE INDUSTRIES INC JOHN	B TICE, PRES
Legal Status:	Private
Date Became Current:	19970304
Date Ended Current:	Not reported
Owner/Operator Address:	2219 N VANCOUVER AVE
Owner/Operator City,State,Zip:	PORTLAND, OR 97227-1920
Owner/Operator Telephone:	503-284-0122
Owner/Operator Telephone Ext:	Not reported
Owner/Operator Fax:	Not reported
Owner/Operator Email:	Not reported
Owner/Operator Indicator:	Operator
Owner/Operator Name: TICE INDUSTRIES INC JOHN	B TICE, PRES
Legal Status:	Private
Date Became Current:	19980109
Date Ended Current:	Not reported
Owner/Operator Address:	2219 N VANCOUVER AVE
Owner/Operator City,State,Zip:	PORTLAND, OR 97227-1920
Owner/Operator Telephone:	503-284-0122
Owner/Operator Telephone Ext:	Not reported
Owner/Operator Fax:	Not reported
Owner/Operator Email:	Not reported
Owner/Operator Indicator:	Operator
Owner/Operator Name: TICE INDUSTRIES INC JOHN	B TICE, PRES
Legal Status:	Private
Date Became Current:	19990122
Date Ended Current:	Not reported
Owner/Operator Address:	2219 N VANCOUVER AVE
Owner/Operator City,State,Zip:	PORTLAND, OR 97227-1920
Owner/Operator Telephone:	503-284-0122
Owner/Operator Telephone Ext:	Not reported
Owner/Operator Fax:	Not reported
Owner/Operator Email:	Not reported

TICE INDUSTRIES INC (Continued) **1004769826**

Owner/Operator Indicator:	Owner
Owner/Operator Name: TICE INDUSTRIES INC	
Legal Status:	Other
Date Became Current:	19970304
Date Ended Current:	Not reported
Owner/Operator Address:	26278 METOLIUS MEADOWS
Owner/Operator City,State,Zip:	CAMP SHERMAN, OR 97730
Owner/Operator Telephone:	541-595-2396
Owner/Operator Telephone Ext:	Not reported
Owner/Operator Fax:	Not reported
Owner/Operator Email:	Not reported

Owner/Operator Indicator:	Owner
Owner/Operator Name: TICE INDUSTRIES INC	
Legal Status:	Other
Date Became Current:	20000111
Date Ended Current:	Not reported
Owner/Operator Address:	26278 METOLIUS MEADOWS
Owner/Operator City,State,Zip:	CAMP SHERMAN, OR 97730
Owner/Operator Telephone:	541-595-2396
Owner/Operator Telephone Ext:	Not reported
Owner/Operator Fax:	Not reported
Owner/Operator Email:	Not reported

Owner/Operator Indicator:	Owner
Owner/Operator Name: TICE INDUSTRIES INC	
Legal Status:	Other
Date Became Current:	19941219
Date Ended Current:	Not reported
Owner/Operator Address:	26278 METOLIUS MEADOWS
Owner/Operator City,State,Zip:	CAMP SHERMAN, OR 97730
Owner/Operator Telephone:	541-595-2396
Owner/Operator Telephone Ext:	Not reported
Owner/Operator Fax:	Not reported
Owner/Operator Email:	Not reported

Owner/Operator Indicator:	Operator
Owner/Operator Name: TICE INDUSTRIES INC JOHN B TICE, PRES	
Legal Status:	Private
Date Became Current:	Not reported
Date Ended Current:	Not reported
Owner/Operator Address:	2219 N VANCOUVER AVE
Owner/Operator City,State,Zip:	PORTLAND, OR 97227-1920
Owner/Operator Telephone:	503-284-0122
Owner/Operator Telephone Ext:	Not reported
Owner/Operator Fax:	Not reported
Owner/Operator Email:	Not reported

Owner/Operator Indicator:	Operator
Owner/Operator Name: TICE INDUSTRIES INC JOHN B TICE, PRES	
Legal Status:	Private
Date Became Current:	19960304
Date Ended Current:	Not reported
Owner/Operator Address:	2219 N VANCOUVER AVE
Owner/Operator City,State,Zip:	PORTLAND, OR 97227-1920
Owner/Operator Telephone:	503-284-0122
Owner/Operator Telephone Ext:	Not reported

TICE INDUSTRIES INC (Continued) **1004769826**

Owner/Operator Fax: Not reported
Owner/Operator Email: Not reported

Owner/Operator Indicator: Owner
Owner/Operator Name: TICE INDUSTRIES INC
Legal Status: Other
Date Became Current: 19980109
Date Ended Current: Not reported
Owner/Operator Address: 26278 METOLIUS MEADOWS
Owner/Operator City,State,Zip: CAMP SHERMAN, OR 97730
Owner/Operator Telephone: 541-595-2396
Owner/Operator Telephone Ext: Not reported
Owner/Operator Fax: Not reported
Owner/Operator Email: Not reported

Owner/Operator Indicator: Operator
Owner/Operator Name: TICE INDUSTRIES INC JOHN B TICE, PRES
Legal Status: Private
Date Became Current: 20000111
Date Ended Current: Not reported
Owner/Operator Address: 2219 N VANCOUVER AVE
Owner/Operator City,State,Zip: PORTLAND, OR 97227-1920
Owner/Operator Telephone: 503-284-0122
Owner/Operator Telephone Ext: Not reported
Owner/Operator Fax: Not reported
Owner/Operator Email: Not reported

Historic Generators:
Receive Date: 19941219
Handler Name: TICE INDUSTRIES INC
Federal Waste Generator Description: Conditionally Exempt Small Quantity Generator
State District Owner: Not reported
Large Quantity Handler of Universal Waste: No
Recognized Trader Importer: No
Recognized Trader Exporter: No
Spent Lead Acid Battery Importer: No
Spent Lead Acid Battery Exporter: No
Current Record: No
Non Storage Recycler Activity: Not reported
Electronic Manifest Broker: Not reported

Receive Date: 19960304
Handler Name: TICE INDUSTRIES INC
Federal Waste Generator Description: Conditionally Exempt Small Quantity Generator
State District Owner: Not reported
Large Quantity Handler of Universal Waste: No
Recognized Trader Importer: No
Recognized Trader Exporter: No
Spent Lead Acid Battery Importer: No
Spent Lead Acid Battery Exporter: No
Current Record: No
Non Storage Recycler Activity: Not reported
Electronic Manifest Broker: Not reported

Receive Date: 19970304
Handler Name: TICE INDUSTRIES INC
Federal Waste Generator Description: Conditionally Exempt Small Quantity Generator

TICE INDUSTRIES INC (Continued) **1004769826**

State District Owner:	Not reported
Large Quantity Handler of Universal Waste:	No
Recognized Trader Importer:	No
Recognized Trader Exporter:	No
Spent Lead Acid Battery Importer:	No
Spent Lead Acid Battery Exporter:	No
Current Record:	No
Non Storage Recycler Activity:	Not reported
Electronic Manifest Broker:	Not reported

Receive Date:	19980109
Handler Name: TICE INDUSTRIES INC	
Federal Waste Generator Description:	Conditionally Exempt Small Quantity Generator
State District Owner:	Not reported
Large Quantity Handler of Universal Waste:	No
Recognized Trader Importer:	No
Recognized Trader Exporter:	No
Spent Lead Acid Battery Importer:	No
Spent Lead Acid Battery Exporter:	No
Current Record:	No
Non Storage Recycler Activity:	Not reported
Electronic Manifest Broker:	Not reported

Receive Date:	19990122
Handler Name: TICE INDUSTRIES INC	
Federal Waste Generator Description:	Conditionally Exempt Small Quantity Generator
State District Owner:	Not reported
Large Quantity Handler of Universal Waste:	No
Recognized Trader Importer:	No
Recognized Trader Exporter:	No
Spent Lead Acid Battery Importer:	No
Spent Lead Acid Battery Exporter:	No
Current Record:	No
Non Storage Recycler Activity:	Not reported
Electronic Manifest Broker:	Not reported

Receive Date:	20000111
Handler Name: TICE INDUSTRIES INC	
Federal Waste Generator Description:	Conditionally Exempt Small Quantity Generator
State District Owner:	Not reported
Large Quantity Handler of Universal Waste:	No
Recognized Trader Importer:	No
Recognized Trader Exporter:	No
Spent Lead Acid Battery Importer:	No
Spent Lead Acid Battery Exporter:	No
Current Record:	No
Non Storage Recycler Activity:	Not reported
Electronic Manifest Broker:	Not reported

Receive Date:	20010521
Handler Name: TICE INDUSTRIES INC	
Federal Waste Generator Description:	Conditionally Exempt Small Quantity Generator
State District Owner:	Not reported
Large Quantity Handler of Universal Waste:	No
Recognized Trader Importer:	No
Recognized Trader Exporter:	No
Spent Lead Acid Battery Importer:	No

TICE INDUSTRIES INC (Continued) **1004769826**

Spent Lead Acid Battery Exporter: No
Current Record: No
Non Storage Recycler Activity: Not reported
Electronic Manifest Broker: Not reported

Receive Date: 20020124
Handler Name: TICE INDUSTRIES INC
Federal Waste Generator Description: Conditionally Exempt Small Quantity Generator
State District Owner: Not reported
Large Quantity Handler of Universal Waste: No
Recognized Trader Importer: No
Recognized Trader Exporter: No
Spent Lead Acid Battery Importer: No
Spent Lead Acid Battery Exporter: No
Current Record: No
Non Storage Recycler Activity: Not reported
Electronic Manifest Broker: Not reported

Receive Date: 20030109
Handler Name: TICE INDUSTRIES INC
Federal Waste Generator Description: Conditionally Exempt Small Quantity Generator
State District Owner: Not reported
Large Quantity Handler of Universal Waste: No
Recognized Trader Importer: No
Recognized Trader Exporter: No
Spent Lead Acid Battery Importer: No
Spent Lead Acid Battery Exporter: No
Current Record: Yes
Non Storage Recycler Activity: Not reported
Electronic Manifest Broker: Not reported

List of NAICS Codes and Descriptions:
NAICS Code: 316999
NAICS Description: ALL OTHER LEATHER GOOD AND ALLIED PRODUCT MANUFACTURING

Facility Has Received Notices of Violations:
Violations: No Violations Found

Evaluation Action Summary:
Evaluations: No Evaluations Found

FINDS:
Registry ID: 110004779534

Click Here for FRS Facility Detail Report:

Environmental Interest/Information System:
OR-DEQ (Oregon - Department Of Environmental Quality) is a regulatory agency whose job is to protect the quality of Oregon's Environment. DEQ uses a combination of technical assistance, inspections and permitting to help public and private facilities and citizens understand and comply with state and federal environmental regulations.
RCRAInfo is a national information system that supports the Resource Conservation and Recovery Act (RCRA) program through the tracking of

TICE INDUSTRIES INC (Continued) **1004769826**

events and activities related to facilities that generate, transport, and treat, store, or dispose of hazardous waste. RCRAInfo allows RCRA program staff to track the notification, permit, compliance, and corrective action activities required under RCRA.

Click this hyperlink while viewing on your computer to access additional FINDS: detail in the EDR Site Report.

ECHO:

Envid:	1004769826
Registry ID:	110004779534
DFR URL:	http://echo.epa.gov/detailed-facility-report?fid=110004779534
Name:	TICE INDUSTRIES INC
Address:	2219 N VANCOUVER AVE
City,State,Zip:	PORTLAND, OR 97227

HAZNET:

Name:	TICE INDUSTRIES INC
Address:	2219 N VANCOUVER AVE
Address 2:	Not reported
City,State,Zip:	PORTLAND, OR 972271920
Contact:	JOHN B TICE
Telephone:	5032840122
Mailing Name:	Not reported
Mailing Address:	2219 N VANCOUVER AVE
Year:	2007
Gepaid:	ORD009056417
TSD EPA ID:	CAD009452657
CA Waste Code:	141 - Off-specification, aged or surplus inorganics
Disposal Method:	H141 - Storage, Bulking, And/Or Transfer Off Site--No Treatment/Reovery (H010-H129) Or (H131-H135)
Tons:	0.5838
Year:	2007
Gepaid:	ORD009056417
TSD EPA ID:	CAD009452657
CA Waste Code:	213 - Hydrocarbon solvents (benzene, hexane, Stoddard, Etc.)
Disposal Method:	H141 - Storage, Bulking, And/Or Transfer Off Site--No Treatment/Reovery (H010-H129) Or (H131-H135)
Tons:	0.06255
Year:	1996
Gepaid:	ORD009056417
TSD EPA ID:	CAD050806850
CA Waste Code:	211 - Halogenated solvents (chloroforms, methyl chloride, perchloroethylene, etc)
Disposal Method:	H01 - Transfer Station
Tons:	0.2293

Additional Info:

Year:	2007
Gen EPA ID:	ORD009056417
Shipment Date:	20070129
Creation Date:	8/9/2007 18:31:20

TICE INDUSTRIES INC (Continued) **1004769826**

Receipt Date:	20070205
Manifest ID:	001313386JJK
Trans EPA ID:	CAD009452657
Trans Name:	ROMIC ENVIRONMENTAL TECHNOLOGIES CORPORATION/AES
Trans 2 EPA ID:	UTR000007708
Trans 2 Name:	SLT EXPRESSWAY
TSDF EPA ID:	CAD009452657
Trans Name:	ROMIC ENVIRONMENTAL TECHNOLOGIES CORPORATION/AES
TSDF Alt EPA ID:	Not reported
TSDF Alt Name:	Not reported
Waste Code Description:	213 - Hydrocarbon solvents (benzene, hexane, Stoddard, etc.
RCRA Code:	F003
Meth Code:	H141 - Storage, Bulking, And/Or Transfer Off Site--No Treatment/Reovery (H010-H129) Or (H131-H135)
Quantity Tons:	0.02085
Waste Quantity:	5
Quantity Unit:	G
Additional Code 1:	D001
Additional Code 2:	Not reported
Additional Code 3:	Not reported
Additional Code 4:	Not reported
Additional Code 5:	Not reported

Shipment Date:	20070129
Creation Date:	8/9/2007 18:31:20
Receipt Date:	20070205
Manifest ID:	001313386JJK
Trans EPA ID:	CAD009452657
Trans Name:	ROMIC ENVIRONMENTAL TECHNOLOGIES CORPORATION/AES
Trans 2 EPA ID:	UTR000007708
Trans 2 Name:	SLT EXPRESSWAY
TSDF EPA ID:	CAD009452657
Trans Name:	ROMIC ENVIRONMENTAL TECHNOLOGIES CORPORATION/AES
TSDF Alt EPA ID:	Not reported
TSDF Alt Name:	Not reported
Waste Code Description:	213 - Hydrocarbon solvents (benzene, hexane, Stoddard, etc.
RCRA Code:	D001
Meth Code:	H141 - Storage, Bulking, And/Or Transfer Off Site--No Treatment/Reovery (H010-H129) Or (H131-H135)
Quantity Tons:	0.02085
Waste Quantity:	5
Quantity Unit:	G
Additional Code 1:	Not reported
Additional Code 2:	Not reported
Additional Code 3:	Not reported
Additional Code 4:	Not reported
Additional Code 5:	Not reported

Shipment Date:	20070129
Creation Date:	8/9/2007 18:31:20
Receipt Date:	20070205
Manifest ID:	001313386JJK
Trans EPA ID:	CAD009452657
Trans Name:	ROMIC ENVIRONMENTAL TECHNOLOGIES CORPORATION/AES
Trans 2 EPA ID:	UTR000007708
Trans 2 Name:	SLT EXPRESSWAY
TSDF EPA ID:	CAD009452657

TICE INDUSTRIES INC (Continued) **1004769826**

Trans Name:	ROMIC ENVIRONMENTAL TECHNOLOGIES CORPORATION/AES
TSDF Alt EPA ID:	Not reported
TSDF Alt Name:	Not reported
Waste Code Description:	213 - Hydrocarbon solvents (benzene, hexane, Stoddard, etc.
RCRA Code:	D001
Meth Code:	H141 - Storage, Bulking, And/Or Transfer Off Site--No Treatment/Reovery (H010-H129) Or (H131-H135)
Quantity Tons:	0.02085
Waste Quantity:	5
Quantity Unit:	G
Additional Code 1:	Not reported
Additional Code 2:	Not reported
Additional Code 3:	Not reported
Additional Code 4:	Not reported
Additional Code 5:	Not reported
Shipment Date:	20070129
Creation Date:	Not reported
Receipt Date:	Not reported
Manifest ID:	001313386JJK
Trans EPA ID:	CAD009452657
Trans Name:	ROMIC ENVIRONMENTAL TECHNOLOGIES CORPORATION/AES
Trans 2 EPA ID:	UTR000007708
Trans 2 Name:	SLT EXPRESSWAY
TSDF EPA ID:	CAD009452657
Trans Name:	ROMIC ENVIRONMENTAL TECHNOLOGIES CORPORATION/AES
TSDF Alt EPA ID:	Not reported
TSDF Alt Name:	Not reported
Waste Code Description:	213 - Hydrocarbon solvents (benzene, hexane, Stoddard, etc.
RCRA Code:	F003
Meth Code:	H141 - Storage, Bulking, And/Or Transfer Off Site--No Treatment/Reovery (H010-H129) Or (H131-H135)
Quantity Tons:	0.02085
Waste Quantity:	5
Quantity Unit:	G
Additional Code 1:	D001
Additional Code 2:	Not reported
Additional Code 3:	Not reported
Additional Code 4:	Not reported
Additional Code 5:	Not reported
Shipment Date:	20070129
Creation Date:	Not reported
Receipt Date:	Not reported
Manifest ID:	001313386JJK
Trans EPA ID:	CAD009452657
Trans Name:	ROMIC ENVIRONMENTAL TECHNOLOGIES CORPORATION/AES
Trans 2 EPA ID:	UTR000007708
Trans 2 Name:	SLT EXPRESSWAY
TSDF EPA ID:	CAD009452657
Trans Name:	ROMIC ENVIRONMENTAL TECHNOLOGIES CORPORATION/AES
TSDF Alt EPA ID:	Not reported
TSDF Alt Name:	Not reported
Waste Code Description:	341 - Organic liquids (nonsolvents) with halogens
RCRA Code:	F001
Meth Code:	H141 - Storage, Bulking, And/Or Transfer Off Site--No Treatment/Reovery (H010-H129) Or (H131-H135)

TICE INDUSTRIES INC (Continued) **1004769826**

Quantity Tons:	0.06672
Waste Quantity:	16
Quantity Unit:	G
Additional Code 1:	D040
Additional Code 2:	Not reported
Additional Code 3:	Not reported
Additional Code 4:	Not reported
Additional Code 5:	Not reported
Shipment Date:	20070129
Creation Date:	Not reported
Receipt Date:	Not reported
Manifest ID:	001313386JJK
Trans EPA ID:	CAD009452657
Trans Name:	ROMIC ENVIRONMENTAL TECHNOLOGIES CORPORATION/AES
Trans 2 EPA ID:	UTR000007708
Trans 2 Name:	SLT EXPRESSWAY
TSDF EPA ID:	CAD009452657
Trans Name:	ROMIC ENVIRONMENTAL TECHNOLOGIES CORPORATION/AES
TSDF Alt EPA ID:	Not reported
TSDF Alt Name:	Not reported
Waste Code Description:	223 - Unspecified oil-containing waste
RCRA Code:	Not reported
Meth Code:	H141 - Storage, Bulking, And/Or Transfer Off Site--No Treatment/Reovery (H010-H129) Or (H131-H135)
Quantity Tons:	0.02085
Waste Quantity:	5
Quantity Unit:	G
Additional Code 1:	Not reported
Additional Code 2:	Not reported
Additional Code 3:	Not reported
Additional Code 4:	Not reported
Additional Code 5:	Not reported
Shipment Date:	20070129
Creation Date:	Not reported
Receipt Date:	Not reported
Manifest ID:	001313386JJK
Trans EPA ID:	CAD009452657
Trans Name:	ROMIC ENVIRONMENTAL TECHNOLOGIES CORPORATION/AES
Trans 2 EPA ID:	UTR000007708
Trans 2 Name:	SLT EXPRESSWAY
TSDF EPA ID:	CAD009452657
Trans Name:	ROMIC ENVIRONMENTAL TECHNOLOGIES CORPORATION/AES
TSDF Alt EPA ID:	Not reported
TSDF Alt Name:	Not reported
Waste Code Description:	223 - Unspecified oil-containing waste
RCRA Code:	Not reported
Meth Code:	H141 - Storage, Bulking, And/Or Transfer Off Site--No Treatment/Reovery (H010-H129) Or (H131-H135)
Quantity Tons:	0.22935
Waste Quantity:	55
Quantity Unit:	G
Additional Code 1:	Not reported
Additional Code 2:	Not reported
Additional Code 3:	Not reported
Additional Code 4:	Not reported

TICE INDUSTRIES INC (Continued) **1004769826**

Additional Code 5:	Not reported
Shipment Date:	20070129
Creation Date:	8/9/2007 18:31:20
Receipt Date:	20070205
Manifest ID:	001313386JJK
Trans EPA ID:	CAD009452657
Trans Name:	ROMIC ENVIRONMENTAL TECHNOLOGIES CORPORATION/AES
Trans 2 EPA ID:	UTR000007708
Trans 2 Name:	SLT EXPRESSWAY
TSDF EPA ID:	CAD009452657
Trans Name:	ROMIC ENVIRONMENTAL TECHNOLOGIES CORPORATION/AES
TSDF Alt EPA ID:	Not reported
TSDF Alt Name:	Not reported
Waste Code Description:	141 - Off-specification, aged, or surplus inorganics
RCRA Code:	D010
Meth Code:	H141 - Storage, Bulking, And/Or Transfer Off Site--No Treatment/Reovery (H010-H129) Or (H131-H135)
Quantity Tons:	0.5838
Waste Quantity:	140
Quantity Unit:	G
Additional Code 1:	D002
Additional Code 2:	Not reported
Additional Code 3:	Not reported
Additional Code 4:	Not reported
Additional Code 5:	Not reported

Additional Info:

Year:	1996
Gen EPA ID:	ORD009056417
Shipment Date:	19960808
Creation Date:	9/12/1997 0:00:00
Receipt Date:	19960826
Manifest ID:	95445452
Trans EPA ID:	WAD981765969
Trans Name:	Not reported
Trans 2 EPA ID:	DED980918858
Trans 2 Name:	Not reported
TSDF EPA ID:	CAD050806850
Trans Name:	Not reported
TSDF Alt EPA ID:	Not reported
TSDF Alt Name:	Not reported
Waste Code Description:	211 - Halogenated solvents (chloroform, methyl chloride, perchloroethylene, etc.
RCRA Code:	F001
Meth Code:	H01 - Transfer Station
Quantity Tons:	0.2293
Waste Quantity:	55
Quantity Unit:	G
Additional Code 1:	Not reported
Additional Code 2:	Not reported
Additional Code 3:	Not reported
Additional Code 4:	Not reported
Additional Code 5:	Not reported

N45 SE 1/8-1/4 0.166 mi. 877 ft. | **HEATING OIL TANK 71 NE THOMPSON ST PORTLAND, OR 97212** | **OR LUST** | **S108246727 N/A**

Site 1 of 3 in cluster N

Relative: Lower
Actual: 155 ft.

LUST:

Name:	HEATING OIL TANK
Address:	71 NE THOMPSON ST
City,State,Zip:	PORTLAND, OR 97212
Region:	North Western Region
Facility ID:	26-06-1278
Cleanup Received Date:	07/15/2006
Cleanup Start Date:	07/17/2006
Cleanup Complete Date:	**09/19/2006**
Decode for Region:	**North West Region**

M46 South 1/8-1/4 0.175 mi. 924 ft. | **PORTLAND PACKAGING CO INC 2125 N VANCOUVER AVE PORTLAND, OR 97227** | **OR MANIFEST** | **S125247561 N/A**

Site 2 of 4 in cluster M

Relative: Lower
Actual: 144 ft.

OR MANIFEST:

Manifest Year:	Manifest Year - 2002
EPA Id:	ORQ000019109
Inactive Status:	2003-12-31 00:00:00
Organization Name:	Portland Packaging Co Inc
Contact Name:	Dan Hawthorne
Contact Telephone Number:	Not reported
Mailing Address:	2141 N Williams Ave
Mailing City/State/Zip:	Portland, OR 97227-1931

Manifest:

Name:	PORTLAND PACKAGING CO INC
Year :	2002
RCRA Id :	ORQ000019109
Inactive :	2003-12-31 00:00:00
Status:	Small quantity generator
Manifest :	01011
Ship Date :	02/28/2002
TSD :	TND000772186
WS Num:	1
Transporter:	Not reported
Ship Qty :	Not reported
Rpt Unit :	Not reported
Off Mng :	M061
EPA Waste Codes:	D001
Waste Description:	Flammable liquids outdate and/or offspec Petroleum based product Braycote

Total Amt Of Waste Stream Generated in Reporting Yr 1: 1190.4375
Total Amt Of Waste Stream Generated in Reporting Yr 2: 510

Name:	PORTLAND PACKAGING CO INC
Year :	2002
RCRA Id :	ORQ000019109
Inactive :	2003-12-31 00:00:00
Status:	Small quantity generator
Manifest :	02044
Ship Date :	02/22/2002

PORTLAND PACKAGING CO INC (Continued) **S125247561**

TSD : TND000772186
WS Num: 1
Transporter: Not reported
Ship Qty : Not reported
Rpt Unit : Not reported
Off Mng : M061
EPA Waste Codes: D001
Waste Description: Flammable liquids outdate and/or offspec Petroleum based product Braycote
Total Amt Of Waste Stream Generated in Reporting Yr 1: 1190.4375
Total Amt Of Waste Stream Generated in Reporting Yr 2: 340

Name: PORTLAND PACKAGING CO INC
Year : 2002
RCRA Id : ORQ000019109
Inactive : 2003-12-31 00:00:00
Status: Small quantity generator
Manifest : 11267
Ship Date : 01/16/2002
TSD : TND000772186
WS Num: 1
Transporter: Not reported
Ship Qty : Not reported
Rpt Unit : Not reported
Off Mng : M061
EPA Waste Codes: D001
Waste Description: Flammable liquids outdate and/or offspec Petroleum based product Braycote
Total Amt Of Waste Stream Generated in Reporting Yr 1: 1190.4375
Total Amt Of Waste Stream Generated in Reporting Yr 2: 340

Manifest:
Name: PORTLAND PACKAGING CO INC
Year : 2001
RCRA Id : ORQ000019109
Inactive : 2003-12-31 00:00:00
Status: Small quantity generator
Manifest : 05104
Ship Date : 05/29/2001
TSD : IND000646943
WS Num: 1
Transporter: Not reported
Ship Qty : Not reported
Rpt Unit : Not reported
Off Mng : M061
EPA Waste Codes: D001
Waste Description: Flammable liquids, outdated and/or off-spec. petroleum based product (bray
Total Amt Of Waste Stream Generated in Reporting Yr 1: 1241
Total Amt Of Waste Stream Generated in Reporting Yr 2: 340

Name: PORTLAND PACKAGING CO INC
Year : 2001
RCRA Id : ORQ000019109
Inactive : 2003-12-31 00:00:00
Status: Small quantity generator
Manifest : 06132
Ship Date : 06/21/2001

PORTLAND PACKAGING CO INC (Continued) **S125247561**

TSD :	IND000646943
WS Num:	1
Transporter:	Not reported
Ship Qty :	Not reported
Rpt Unit :	Not reported
Off Mng :	M061
EPA Waste Codes:	D001
Waste Description:	Flammable liquids, outdated and/or off-spec. petroleum based product (bray
Total Amt Of Waste Stream Generated in Reporting Yr 1:	1241
Total Amt Of Waste Stream Generated in Reporting Yr 2:	561

Name:	PORTLAND PACKAGING CO INC
Year :	2001
RCRA Id :	ORQ000019109
Inactive :	2003-12-31 00:00:00
Status:	Small quantity generator
Manifest :	11267
Ship Date :	12/10/2001
TSD :	IND000772186
WS Num:	1
Transporter:	Not reported
Ship Qty :	Not reported
Rpt Unit :	Not reported
Off Mng :	M061
EPA Waste Codes:	D001
Waste Description:	Flammable liquids, outdated and/or off-spec. petroleum based product (bray
Total Amt Of Waste Stream Generated in Reporting Yr 1:	1241
Total Amt Of Waste Stream Generated in Reporting Yr 2:	340

M47 **PORTLAND PACKAGING CO INC** **RCRA NonGen / NLR** **1005418063**
South **2125 N VANCOUVER AVE** **FINDS** **ORQ000019109**
1/8-1/4 **PORTLAND, OR 97227** **ECHO**
0.175 mi.
924 ft. **Site 3 of 4 in cluster M**

Relative:
Lower

Actual:
144 ft.

RCRA Listings:

Date Form Received by Agency:	20031231
Handler Name:	Portland Packaging Co Inc
Handler Address:	2125 N VANCOUVER AVE
Handler City,State,Zip:	PORTLAND, OR 97227-1918
EPA ID:	ORQ000019109
Contact Name:	DAN HAWTHORNE
Contact Address:	2141 N WILLIAMS AVE
Contact City,State,Zip:	PORTLAND, OR 97227-1931
Contact Telephone:	503-288-6531
Contact Fax:	Not reported
Contact Email:	Not reported
Contact Title:	Not reported
EPA Region:	10
Land Type:	Private
Federal Waste Generator Description:	Not a generator, verified
Non-Notifier:	Not reported
Biennial Report Cycle:	Not reported
Accessibility:	Not reported
Active Site Indicator:	Not reported
State District Owner:	Not reported
State District:	Not reported

PORTLAND PACKAGING CO INC (Continued) **1005418063**

Mailing Address:	2141 N WILLIAMS AVE
Mailing City,State,Zip:	PORTLAND, OR 97227-1931
Owner Name:	Blaisdell Hawthorne Raber
Owner Type:	Private
Operator Name:	Portland Packaging Co., Inc.
Operator Type:	Private
Short-Term Generator Activity:	No
Importer Activity:	No
Mixed Waste Generator:	No
Transporter Activity:	No
Transfer Facility Activity:	No
Recycler Activity with Storage:	No
Small Quantity On-Site Burner Exemption:	No
Smelting Melting and Refining Furnace Exemption:	No
Underground Injection Control:	No
Off-Site Waste Receipt:	No
Universal Waste Indicator:	No
Universal Waste Destination Facility:	No
Federal Universal Waste:	No
Active Site State-Reg Handler:	---
Federal Facility Indicator:	Not reported
Hazardous Secondary Material Indicator:	NN
Sub-Part K Indicator:	Not reported
2018 GPRA Permit Baseline:	Not on the Baseline
2018 GPRA Renewals Baseline:	Not on the Baseline
202 GPRA Corrective Action Baseline:	No
Subject to Corrective Action Universe:	No
Non-TSDFs Where RCRA CA has Been Imposed Universe:	No
Corrective Action Priority Ranking:	No NCAPS ranking
Environmental Control Indicator:	No
Institutional Control Indicator:	No
Human Exposure Controls Indicator:	N/A
Groundwater Controls Indicator:	N/A
Significant Non-Complier Universe:	No
Unaddressed Significant Non-Complier Universe:	No
Addressed Significant Non-Complier Universe:	No
Significant Non-Complier With a Compliance Schedule Universe:	No
Financial Assurance Required:	Not reported
Handler Date of Last Change:	20140602
Recognized Trader-Importer:	No
Recognized Trader-Exporter:	No
Importer of Spent Lead Acid Batteries:	No
Exporter of Spent Lead Acid Batteries:	No
Recycler Activity Without Storage:	Not reported
Manifest Broker:	Not reported
Sub-Part P Indicator:	No

Handler - Owner Operator:

Owner/Operator Indicator:	Owner
Owner/Operator Name: BLAISDELL HAWTHORNE RABER	
Legal Status:	Private
Date Became Current:	20030107
Date Ended Current:	Not reported
Owner/Operator Address:	2141 N WILLIAMS AVENUE
Owner/Operator City,State,Zip:	PORTLAND, OR 97227-1931
Owner/Operator Telephone:	503-288-6531

PORTLAND PACKAGING CO INC (Continued) **1005418063**

Owner/Operator Telephone Ext: Not reported
Owner/Operator Fax: Not reported
Owner/Operator Email: Not reported

Owner/Operator Indicator: Owner
Owner/Operator Name: BLAISDELL HAWTHORNE RABER
Legal Status: Private
Date Became Current: 20011009
Date Ended Current: Not reported
Owner/Operator Address: 2141 N WILLIAMS AVENUE
Owner/Operator City,State,Zip: PORTLAND, OR 97227-1931
Owner/Operator Telephone: 503-288-6531
Owner/Operator Telephone Ext: Not reported
Owner/Operator Fax: Not reported
Owner/Operator Email: Not reported

Owner/Operator Indicator: Owner
Owner/Operator Name: BLAISDELL HAWTHORNE RABER
Legal Status: Private
Date Became Current: 20020228
Date Ended Current: Not reported
Owner/Operator Address: 2141 N WILLIAMS AVENUE
Owner/Operator City,State,Zip: PORTLAND, OR 97227-1931
Owner/Operator Telephone: 503-288-6531
Owner/Operator Telephone Ext: Not reported
Owner/Operator Fax: Not reported
Owner/Operator Email: Not reported

Owner/Operator Indicator: Operator
Owner/Operator Name: PORTLAND PACKAGING CO., INC.
Legal Status: Private
Date Became Current: 20031231
Date Ended Current: Not reported
Owner/Operator Address: 2141 N. WILLIAMS AVE
Owner/Operator City,State,Zip: PORTLAND, OR 97227
Owner/Operator Telephone: 503-288-6531
Owner/Operator Telephone Ext: Not reported
Owner/Operator Fax: Not reported
Owner/Operator Email: Not reported

Owner/Operator Indicator: Operator
Owner/Operator Name: PORTLAND PACKAGING CO., INC.
Legal Status: Private
Date Became Current: Not reported
Date Ended Current: Not reported
Owner/Operator Address: 2141 N. WILLIAMS AVE
Owner/Operator City,State,Zip: PORTLAND, OR 97227
Owner/Operator Telephone: 503-288-6531
Owner/Operator Telephone Ext: Not reported
Owner/Operator Fax: Not reported
Owner/Operator Email: Not reported

Owner/Operator Indicator: Owner
Owner/Operator Name: BLAISDELL HAWTHORNE RABER
Legal Status: Private
Date Became Current: 20011009
Date Ended Current: Not reported

PORTLAND PACKAGING CO INC (Continued) **1005418063**

Owner/Operator Address: 2141 N WILLIAMS AVENUE
Owner/Operator City,State,Zip: PORTLAND, OR 97227-1931
Owner/Operator Telephone: 503-288-6531
Owner/Operator Telephone Ext: Not reported
Owner/Operator Fax: Not reported
Owner/Operator Email: Not reported

Owner/Operator Indicator: Operator
Owner/Operator Name: PORTLAND PACKAGING CO., INC.
Legal Status: Private
Date Became Current: Not reported
Date Ended Current: Not reported
Owner/Operator Address: 2141 N. WILLIAMS AVE
Owner/Operator City,State,Zip: PORTLAND, OR 97227
Owner/Operator Telephone: 503-288-6531
Owner/Operator Telephone Ext: Not reported
Owner/Operator Fax: Not reported
Owner/Operator Email: Not reported

Historic Generators:
Receive Date: 20020228
Handler Name: PORTLAND PACKAGING CO INC
Federal Waste Generator Description: Not a generator, verified
State District Owner: Not reported
Large Quantity Handler of Universal Waste: No
Recognized Trader Importer: No
Recognized Trader Exporter: No
Spent Lead Acid Battery Importer: No
Spent Lead Acid Battery Exporter: No
Current Record: No
Non Storage Recycler Activity: Not reported
Electronic Manifest Broker: Not reported

Receive Date: 20011009
Handler Name: PORTLAND PACKAGING CO INC
Federal Waste Generator Description: Not a generator, verified
State District Owner: Not reported
Large Quantity Handler of Universal Waste: No
Recognized Trader Importer: No
Recognized Trader Exporter: No
Spent Lead Acid Battery Importer: No
Spent Lead Acid Battery Exporter: No
Current Record: No
Non Storage Recycler Activity: Not reported
Electronic Manifest Broker: Not reported

Receive Date: 20030107
Handler Name: PORTLAND PACKAGING CO INC
Federal Waste Generator Description: Not a generator, verified
State District Owner: Not reported
Large Quantity Handler of Universal Waste: No
Recognized Trader Importer: No
Recognized Trader Exporter: No
Spent Lead Acid Battery Importer: No
Spent Lead Acid Battery Exporter: No
Current Record: No
Non Storage Recycler Activity: Not reported

PORTLAND PACKAGING CO INC (Continued) **1005418063**

Electronic Manifest Broker: Not reported

Receive Date: 20031231
Handler Name: PORTLAND PACKAGING CO INC
Federal Waste Generator Description: Not a generator, verified
State District Owner: Not reported
Large Quantity Handler of Universal Waste: No
Recognized Trader Importer: No
Recognized Trader Exporter: No
Spent Lead Acid Battery Importer: No
Spent Lead Acid Battery Exporter: No
Current Record: Yes
Non Storage Recycler Activity: Not reported
Electronic Manifest Broker: Not reported

List of NAICS Codes and Descriptions:
NAICS Code: 32192
NAICS Description: WOOD CONTAINER AND PALLET MANUFACTURING

Facility Has Received Notices of Violations:
Violations: No Violations Found

Evaluation Action Summary:
Evaluations: No Evaluations Found

FINDS:
Registry ID: 110012257743

Click Here for FRS Facility Detail Report:

Environmental Interest/Information System:
OR-DEQ (Oregon - Department Of Environmental Quality) is a regulatory agency whose job is to protect the quality of Oregon's Environment. DEQ uses a combination of technical assistance, inspections and permitting to help public and private facilities and citizens understand and comply with state and federal environmental regulations.
RCRAInfo is a national information system that supports the Resource Conservation and Recovery Act (RCRA) program through the tracking of events and activities related to facilities that generate, transport, and treat, store, or dispose of hazardous waste. RCRAInfo allows RCRA program staff to track the notification, permit, compliance, and corrective action activities required under RCRA.

Click this hyperlink while viewing on your computer to access additional FINDS: detail in the EDR Site Report.

ECHO:
Envid: 1005418063
Registry ID: 110012257743
DFR URL: http://echo.epa.gov/detailed-facility-report?fid=110012257743
Name: PORTLAND PACKAGING CO INC
Address: 2125 N VANCOUVER AVE
City,State,Zip: PORTLAND, OR 97227

M48 SSW 1/8-1/4 0.175 mi. 925 ft. | **HEATING OIL TANK**
2134-2136 N FLINT AVE
PORTLAND, OR 97227

Site 4 of 4 in cluster M | **OR LUST** | **S106475847**
N/A

Relative: Lower
Actual: 141 ft.

LUST:

Name:	HEATING OIL TANK
Address:	2134-2136 N FLINT AVE
City,State,Zip:	PORTLAND, OR 97227
Region:	North Western Region
Facility ID:	26-04-1025
Cleanup Received Date:	06/02/2004
Cleanup Start Date:	06/07/2004
Cleanup Complete Date:	**07/12/2004**
Decode for Region:	**North West Region**

O49 NNW 1/8-1/4 0.178 mi. 942 ft. | **LEGACY EMANUEL MEDICAL CENTER**
2801 N GANTENBEIN AVE
PORTLAND, OR 97227

Site 1 of 4 in cluster O | **OR LUST**
OR UST | **1000323249**
N/A

Relative: Higher
Actual: 163 ft.

LUST:

Name:	EMANUEL HOSPITAL & HEALTH CENTER
Address:	2801 N GANTENBEIN AVE
City,State,Zip:	PORTLAND, OR 97227
Region:	North Western Region
Facility ID:	26-96-0585
Cleanup Received Date:	10/09/1996
Cleanup Start Date:	10/09/1996
Cleanup Complete Date:	**03/05/2001**
Decode for Region:	**North West Region**

Name:	EMANUEL HOSPITAL & HEALTH CENTER
Address:	2801 N GANTENBEIN AVE
City,State,Zip:	PORTLAND, OR 97227
Region:	North Western Region
Facility ID:	26-94-0227
Cleanup Received Date:	12/07/1994
Cleanup Start Date:	12/07/1994
Cleanup Complete Date:	**04/07/1996**
Decode for Region:	**North West Region**

Name:	LEGACY EMANUEL HOSPITAL VI
Address:	2801 N GANTENBEIN AVE
City,State,Zip:	PORTLAND, OR 97227
Region:	North Western Region
Facility ID:	26-06-1025
Cleanup Received Date:	06/05/2006
Cleanup Start Date:	06/05/2006
Cleanup Complete Date:	**09/27/2006**
Decode for Region:	**North West Region**

Name:	HEATING OIL TANK
Address:	2801 N GANTENBEIN AVE
City,State,Zip:	PORTLAND, OR 97227
Region:	North Western Region
Facility ID:	26-02-5933
Cleanup Received Date:	03/17/2002

LEGACY EMANUEL MEDICAL CENTER (Continued) **1000323249**

Cleanup Start Date: 03/17/2002
Cleanup Complete Date: 11/26/2002
Decode for Region: North West Region

UST:

Name:	LEGACY EMANUEL MEDICAL CENTER
Address:	2801 N GANTENBEIN AVE
City:	PORTLAND
Facility ID:	8827
Facility Telephone:	(503) 413-3807
Permittee Name:	Greg Parks
Number of Permitted Tanks:	3
Active Tanks:	3
Decommissioned Tanks:	8
Number of Tanks:	11

O50
NNW
1/8-1/4
0.178 mi.
942 ft.

EMANUEL HOSPITAL
2801 N GANTENBEIN AVE
PORTLAND, OR 97227

Site 2 of 4 in cluster O

OR AST **S101385155**
OR HAZMAT **N/A**
OR AIRS
OR HSIS

Relative:
Higher

Actual:
163 ft.

AST:

Facility ID:	46152
Name:	EMANUEL HOSPITAL
Address:	2801 N GANTENBEIN AVE
City,State,Zip:	PORTLAND, OR 97227
Substance:	OXYGEN, LIQUID
Reporting Quantities:	Not reported
Quantity Units:	Not reported
Physical State:	Not reported
Storage 1:	Above ground tank
Storage 2:	Not reported
Owner-Operator Name:	Kathryn
Direct Site Phone:	5034132200
Report Class:	Annual
Report Year:	2021
Is Poisonous Gas:	No
Is Poisonous Material:	No
Is Biological Hazard:	No
Is Radioactive Material:	No
Is Explosive:	No
Status:	Not reported
Nature of Business:	HOSPITAL
NAICS Code:	622110
Maximum Daily Amount Code:	21
Maximum Daily Amount Code Range:	5,000-9,999
Maximum Daily Amount Units:	gal
Is Solid State:	No
Is Liquid State:	No
Is Gaseous State:	Yes
Is Combustible Dust:	No
Is Fire Hazard:	No
Is Sudden Release of Pressure Hazard:	No
Is Reactive Hazard:	No
Is Immediate Hazard:	No
Is Delayed Hazard:	No

EMANUEL HOSPITAL (Continued) **S101385155**

Is Corrosive to Metal:	No
Is Flammable:	No
Is Gas Under Pressure:	Yes
Is Physical HNOC:	No
Is Emission of Gas With Water:	No
Is Organic Peroxide:	No
Is Oxidizer:	Yes
Is Pyrophoric liquid or solid:	No
Is Pyrophoric Gas:	No
Is Self-Heating:	No
Is Self-Reacting:	No
Is Acute Toxicity:	No
Is Aspiration Hazard:	No
Is Carcinogenicity:	No
Is Germ Cell Mutagenicity:	No
Is Health HNOC:	No
Is Reproductive Toxicity:	No
Is Respiratory or Skin Sensitization:	No
Is Serious Eye Damage or Eye Irritation:	No
Is Simple Asphyxiate:	No
Is Skin Corrosion or Irritation:	No
Is Specific Target Organ Toxicity:	No

Facility ID:	46152
Name:	EMANUEL HOSPITAL
Address:	2801 N GANTENBEIN AVE
City,State,Zip:	PORTLAND, OR 97227
Substance:	OXYGEN LIQUID
Reporting Quantities:	Not reported
Quantity Units:	Not reported
Physical State:	Not reported
Storage 1:	Above ground tank
Storage 2:	Not reported
Owner-Operator Name:	Kathryn
Direct Site Phone:	5034132200
Report Class:	Annual
Report Year:	2018
Is Poisonous Gas:	No
Is Poisonous Material:	No
Is Biological Hazard:	No
Is Radioactive Material:	No
Is Explosive:	No
Status:	Not reported
Nature of Business:	HOSPITAL
NAICS Code:	622110
Maximum Daily Amount Code:	4
Maximum Daily Amount Code Range:	50-199
Maximum Daily Amount Units:	gal
Is Solid State:	No
Is Liquid State:	No
Is Gaseous State:	Yes
Is Combustible Dust:	No
Is Fire Hazard:	No
Is Sudden Release of Pressure Hazard:	No
Is Reactive Hazard:	No
Is Immediate Hazard:	No
Is Delayed Hazard:	No

EMANUEL HOSPITAL (Continued) **S101385155**

Is Corrosive to Metal:	No
Is Flammable:	No
Is Gas Under Pressure:	Yes
Is Physical HNOC:	No
Is Emission of Gas With Water:	No
Is Organic Peroxide:	No
Is Oxidizer:	Yes
Is Pyrophoric liquid or solid:	No
Is Pyrophoric Gas:	No
Is Self-Heating:	No
Is Self-Reacting:	No
Is Acute Toxicity:	No
Is Aspiration Hazard:	No
Is Carcinogenicity:	No
Is Germ Cell Mutagenicity:	No
Is Health HNOC:	No
Is Reproductive Toxicity:	No
Is Respiratory or Skin Sensitization:	No
Is Serious Eye Damage or Eye Irritation:	No
Is Simple Asphyxiate:	No
Is Skin Corrosion or Irritation:	No
Is Specific Target Organ Toxicity:	No

Facility ID:	46152
Name:	EMANUEL HOSPITAL
Address:	2801 N GANTENBEIN AVE
City,State,Zip:	PORTLAND, OR 97227
Substance:	OXYGEN LIQUID
Reporting Quantities:	Not reported
Quantity Units:	Not reported
Physical State:	Not reported
Storage 1:	Above ground tank
Storage 2:	Not reported
Owner-Operator Name:	Kathryn
Direct Site Phone:	5034132200
Report Class:	Annual
Report Year:	2019
Is Poisonous Gas:	No
Is Poisonous Material:	No
Is Biological Hazard:	No
Is Radioactive Material:	No
Is Explosive:	No
Status:	Not reported
Nature of Business:	HOSPITAL
NAICS Code:	622110
Maximum Daily Amount Code:	4
Maximum Daily Amount Code Range:	50-199
Maximum Daily Amount Units:	gal
Is Solid State:	No
Is Liquid State:	No
Is Gaseous State:	Yes
Is Combustible Dust:	No
Is Fire Hazard:	No
Is Sudden Release of Pressure Hazard:	No
Is Reactive Hazard:	No
Is Immediate Hazard:	No
Is Delayed Hazard:	No

EMANUEL HOSPITAL (Continued) **S101385155**

Is Corrosive to Metal:	No
Is Flammable:	No
Is Gas Under Pressure:	Yes
Is Physical HNOC:	No
Is Emission of Gas With Water:	No
Is Organic Peroxide:	No
Is Oxidizer:	Yes
Is Pyrophoric liquid or solid:	No
Is Pyrophoric Gas:	No
Is Self-Heating:	No
Is Self-Reacting:	No
Is Acute Toxicity:	No
Is Aspiration Hazard:	No
Is Carcinogenicity:	No
Is Germ Cell Mutagenicity:	No
Is Health HNOC:	No
Is Reproductive Toxicity:	No
Is Respiratory or Skin Sensitization:	No
Is Serious Eye Damage or Eye Irritation:	No
Is Simple Asphyxiate:	No
Is Skin Corrosion or Irritation:	No
Is Specific Target Organ Toxicity:	No

Facility ID:	46152
Name:	EMANUEL HOSPITAL
Address:	2801 N GANTENBEIN AVE
City,State,Zip:	PORTLAND, OR 97227
Substance:	OXYGEN LIQUID
Reporting Quantities:	Not reported
Quantity Units:	Not reported
Physical State:	Not reported
Storage 1:	Above ground tank
Storage 2:	Not reported
Owner-Operator Name:	Kathryn
Direct Site Phone:	5034132200
Report Class:	Annual
Report Year:	2020
Is Poisonous Gas:	No
Is Poisonous Material:	No
Is Biological Hazard:	No
Is Radioactive Material:	No
Is Explosive:	No
Status:	Not reported
Nature of Business:	HOSPITAL
NAICS Code:	622110
Maximum Daily Amount Code:	21
Maximum Daily Amount Code Range:	5,000-9,999
Maximum Daily Amount Units:	gal
Is Solid State:	No
Is Liquid State:	No
Is Gaseous State:	Yes
Is Combustible Dust:	No
Is Fire Hazard:	No
Is Sudden Release of Pressure Hazard:	No
Is Reactive Hazard:	No
Is Immediate Hazard:	No
Is Delayed Hazard:	No

EMANUEL HOSPITAL (Continued) **S101385155**

Is Corrosive to Metal:	No
Is Flammable:	No
Is Gas Under Pressure:	Yes
Is Physical HNOC:	No
Is Emission of Gas With Water:	No
Is Organic Peroxide:	No
Is Oxidizer:	Yes
Is Pyrophoric liquid or solid:	No
Is Pyrophoric Gas:	No
Is Self-Heating:	No
Is Self-Reacting:	No
Is Acute Toxicity:	No
Is Aspiration Hazard:	No
Is Carcinogenicity:	No
Is Germ Cell Mutagenicity:	No
Is Health HNOC:	No
Is Reproductive Toxicity:	No
Is Respiratory or Skin Sensitization:	No
Is Serious Eye Damage or Eye Irritation:	No
Is Simple Asphyxiate:	No
Is Skin Corrosion or Irritation:	No
Is Specific Target Organ Toxicity:	No

HAZMAT:

Name:	Not reported
Address:	2801 N GANTENBEIN
City,State,Zip:	PORTLAND, OR 97217
Responsble Party:	EMANUEL HOSPITAL
RP Company:	EMANUEL HOSPITAL
RP Address:	2801 N GANTENBEIN
RP City,St,Zip:	PORTLAND 97217
Facility ID:	900215
OERS Number:	Not reported
Dept Rsp:	PORTLAND BUREAU OF F&R&EMS
Narrative:	Not reported
Property Loss:	Not reported
Amount Released:	Not reported
Service County:	Not reported
Service Name:	Not reported
Incident Type:	Not reported
Civilian Casualty Activity:	Not reported
Chemical Name:	Not reported
Hazmat Area Affected:	Not reported
Hazmat Area Evacuated:	Not reported
Hazmat Container Type:	Not reported
Hazmat Physical State Released:	Not reported
Hazmat Released Into:	Not reported
Hazmat Released Volume Units:	Not reported
Hazmat Released Weight Units:	Not reported
Hazmat Released From:	Not reported
Hazmat Area Affected Measurement:	Not reported
Hazmat No. of People Evacuated:	Not reported
Hazmat No of Buildings Evacuated:	Not reported
Incident Content Loss:	Not reported
Civilian Casualty Patient Disposition:	Not reported
Incident Mixed Use Property:	Not reported
Location Type:	Not reported

EMANUEL HOSPITAL (Continued) **S101385155**

Incident Aid Given Or Received:	Not reported
Incident AID Received from FDID:	Not reported
Incident Aided Department FDID:	Not reported
Person Involved Business Name:	Not reported
Person Involved First Name:	Not reported
Person Involved Last Name:	Not reported
Person Involved Type:	Not reported
Person Involved Phone Number:	Not reported
Person Involved Primary Language:	Not reported
Hazmat Evacuated Measurement:	Not reported
Hazmat Story of Release:	Not reported
Remark:	Not reported
Incident District:	PORTLAND BUREAU OF F&R&EMS
Date Added:	01/01/1985
Unit:	Not reported
Agency Phone:	Not reported
Osfm Incident Report Number:	900215
Dept. Responding:	PORTLAND BUREAU OF F&R&EMS
Person Making Report:	MICHAEL PORTER
Title:	LT
Agency:	PORTLAND BUREAU OF F&R&EMS
Phone:	Not reported
Date Of Incident:	02/27/1990
Call Time:	12:00:00 AM
In Route:	12:00:00 AM
Arrival:	10:35:00 AM
Depart Scene:	12:00:00 AM
Back In Quarters:	12:00:00 AM
In Service:	11:23:00 AM
Dist Of Incident:	PORTLAND BUREAU OF F&R&EMS
Were State Resources Used?:	False
Was Oers Notified?:	False
Oers Number:	Not reported
Team Number:	Not reported
Agency Report Number:	90-29271
Unit:	Not reported
Highway:	Not reported
Mile Post:	Not reported
Scene Type:	Private Structure
Area Type:	Residential
Responsible Party(Ies):	EMANUEL HOSPITAL
Company:	EMANUEL HOSPITAL
Respcontact:	Not reported
Address:	2801 N GANTENBEIN
Resp City:	PORTLAND
Resp State:	Not reported
Resp ZipCode:	97217
Phone:	Not reported
Resp Phone2:	Not reported
Weather:	0
Temperature:	0
Wind Speed:	0
Wind Direction:	Not reported
Were Haz Materials Released?:	True
Operation Performed:	Normal Operation
Cause:	Unknown
Vehicle And Cargo:	0

EMANUEL HOSPITAL (Continued) **S101385155**

Fixed Property:	0
Total Loss:	$0.00
Hazmat Population Density:	Not reported
HazMat Actions Taken - Description:	Not reported
Hazmat Factors Contributing To Release:	Not reported
Hazmat DOT Hazard Classification:	Not reported
Hazmat CAS Number:	Not reported
Hazardous Materials Release:	Not reported
Fire Incident Type:	Not reported
Property Use:	Not reported
Latitude:	Not reported
Longitude:	Not reported
Hazmat Disposition:	Not reported

Chemical:

Chemical Info:	5727
Chemical Id:	35430
Incident Id:	900215
Chemical Name:	UNKNOWN CHEMICAL
UNNA:	Not reported
Amount At Risk:	0
Amount Released:	0
Amount Measured:	0
Biological:	False
Radiological:	False

Chemical Id:	35430
Chemical Name:	UNKNOWN CHEMICAL
Hazardous Ingredient:	UNKNOWN CHEMICAL
Hazardous Class 1:	9.0
Hazardous Class 2:	Not reported
Hazardous Rank:	2
Case Number:	Not reported
UNNA Number:	Not reported
EPA Pest Reg:	Not reported
EHA Chem:	Not reported
PSM Chem:	Not reported
CAA 112R Chem:	Not reported

Method:

Method Used Id:	2967
Incident Id:	900215
Identity Method:	3

Method Used Id:	4443
Incident Id:	900215
Identity Method:	5

Released:

Release Behavior Id:	1087
Incident Id:	900215
Behavior:	1

Narrative:

Narrative Id:	2916
Incident Id:	900215

EMANUEL HOSPITAL (Continued) **S101385155**

Incident Narrative: SMALL SPILL IN LABORATORY AT EMANUEL HOSPITAL. MOST HAD EVAPORATED PRIOR TO FD ARRIVAL. HOSPITAL STAFF PERFORMED ADDITIONAL CLEAN-UP. SMALL SPILL IN LABORATORY AT EMANUEL HOSPITAL.
Incident Date: 2/27/1990

Name:	Not reported
Address:	2801 N GANTENBEIN
City,State,Zip:	PORTLAND, OR 97232
Responsble Party:	Not reported
RP Company:	Not reported
RP Address:	Not reported
RP City,St,Zip:	Not reported
Facility ID:	960461
OERS Number:	Not reported
Dept Rsp:	HAZMAT TEAM PORTLAND - 06
Narrative:	Not reported
Property Loss:	Not reported
Amount Released:	Not reported
Service County:	Not reported
Service Name:	Not reported
Incident Type:	Not reported
Civilian Casualty Activity:	Not reported
Chemical Name:	Not reported
Hazmat Area Affected:	Not reported
Hazmat Area Evacuated:	Not reported
Hazmat Container Type:	Not reported
Hazmat Physical State Released:	Not reported
Hazmat Released Into:	Not reported
Hazmat Released Volume Units:	Not reported
Hazmat Released Weight Units:	Not reported
Hazmat Released From:	Not reported
Hazmat Area Affected Measurement:	Not reported
Hazmat No. of People Evacuated:	Not reported
Hazmat No of Buildings Evacuated:	Not reported
Incident Content Loss:	Not reported
Civilian Casualty Patient Disposition:	Not reported
Incident Mixed Use Property:	Not reported
Location Type:	Not reported
Incident Aid Given Or Received:	Not reported
Incident AID Received from FDID:	Not reported
Incident Aided Department FDID:	Not reported
Person Involved Business Name:	Not reported
Person Involved First Name:	Not reported
Person Involved Last Name:	Not reported
Person Involved Type:	Not reported
Person Involved Phone Number:	Not reported
Person Involved Primary Language:	Not reported
Hazmat Evacuated Measurement:	Not reported
Hazmat Story of Release:	Not reported
Remark:	Not reported
Incident District:	HAZMAT TEAM PORTLAND - 06
Date Added:	01/01/1985
Unit:	Not reported
Agency Phone:	5038233850
Osfm Incident Report Number:	960461
Dept. Responding:	HAZMAT TEAM PORTLAND - 06

EMANUEL HOSPITAL (Continued) **S101385155**

Person Making Report:	LEO E KRICK
Title:	LT
Agency:	HAZMAT TEAM PORTLAND - 06
Phone:	5038233850
Date Of Incident:	08/02/1996
Call Time:	1:54:00 AM
In Route:	12:00:00 AM
Arrival:	2:06:00 AM
Depart Scene:	12:00:00 AM
Back In Quarters:	12:00:00 AM
In Service:	2:54:00 AM
Dist Of Incident:	HAZMAT TEAM PORTLAND - 06
Were State Resources Used?:	False
Was Oers Notified?:	True
Oers Number:	Not reported
Team Number:	HM06
Agency Report Number:	96-33150
Unit:	Not reported
Highway:	Not reported
Mile Post:	Not reported
Scene Type:	Public Structure
Area Type:	Industrial
Responsible Party(Ies):	Not reported
Company:	Not reported
Respcontact:	Not reported
Address:	Not reported
Resp City:	Not reported
Resp State:	Not reported
Resp ZipCode:	Not reported
Phone:	Not reported
Resp Phone2:	Not reported
Weather:	0
Temperature:	0
Wind Speed:	0
Wind Direction:	Not reported
Were Haz Materials Released?:	True
Operation Performed:	In Route
Cause:	Unknown
Vehicle And Cargo:	0
Fixed Property:	0
Total Loss:	$0.00
Hazmat Population Density:	Not reported
HazMat Actions Taken - Description:	Not reported
Hazmat Factors Contributing To Release:	Not reported
Hazmat DOT Hazard Classification:	Not reported
Hazmat CAS Number:	Not reported
Hazardous Materials Release:	Not reported
Fire Incident Type:	Not reported
Property Use:	Not reported
Latitude:	Not reported
Longitude:	Not reported
Hazmat Disposition:	Not reported

Chemical:

Chemical Info:	7294
Chemical Id:	35430
Incident Id:	960461
Chemical Name:	UNKNOWN CHEMICAL

EMANUEL HOSPITAL (Continued) **S101385155**

UNNA: Not reported
Amount At Risk: 0
Amount Released: 0
Amount Measured: 0
Biological: False
Radiological: False

Chemical Id: 35430
Chemical Name: UNKNOWN CHEMICAL
Hazardous Ingredient: UNKNOWN CHEMICAL
Hazardous Class 1: 9.0
Hazardous Class 2: Not reported
Hazardous Rank: 2
Case Number: Not reported
UNNA Number: Not reported
EPA Pest Reg: Not reported
EHA Chem: Not reported
PSM Chem: Not reported
CAA 112R Chem: Not reported

Method:
Method Used Id: 3267
Incident Id: 960461
Identity Method: 3

Released:
Release Behavior Id: 1942
Incident Id: 960461
Behavior: 1

Release Behavior Id: 4699
Incident Id: 960461
Behavior: 4

Narrative:
Narrative Id: 6196
Incident Id: 960461
Incident Narrative: AT 0154 PFB DISPATCH REQUESTED HAZMT 23 TO RESPOND TO EMANUAL HOSPITAL ON A HAZMAT INVESTIGATION OF A PATIENT WHO HAD BEEN EXPOSED TO "POLVENE".AFTER RESEARCHING & FINDING NO SUCH PRODUCT, HM23 RESPONDED TO EMANUAL & FOUND A PATIENT IN EMERGENCY ROOM WHO
Incident Date: 8/2/1996

Name: Not reported
Address: 2801 N GANTENBEIN
City,State,Zip: PORTLAND, OR 97227
Responsble Party: EMANUEL HOSPITAL
RP Company: Not reported
RP Address: 2801 N GANTENBEIN
RP City,St,Zip: PORTLAND 97227
Facility ID: 880298
OERS Number: Not reported
Dept Rsp: PORTLAND BUREAU OF F&R&EMS
Narrative: Not reported
Property Loss: Not reported

EMANUEL HOSPITAL (Continued) **S101385155**

Amount Released:	Not reported
Service County:	Not reported
Service Name:	Not reported
Incident Type:	Not reported
Civilian Casualty Activity:	Not reported
Chemical Name:	Not reported
Hazmat Area Affected:	Not reported
Hazmat Area Evacuated:	Not reported
Hazmat Container Type:	Not reported
Hazmat Physical State Released:	Not reported
Hazmat Released Into:	Not reported
Hazmat Released Volume Units:	Not reported
Hazmat Released Weight Units:	Not reported
Hazmat Released From:	Not reported
Hazmat Area Affected Measurement:	Not reported
Hazmat No. of People Evacuated:	Not reported
Hazmat No of Buildings Evacuated:	Not reported
Incident Content Loss:	Not reported
Civilian Casualty Patient Disposition:	Not reported
Incident Mixed Use Property:	Not reported
Location Type:	Not reported
Incident Aid Given Or Received:	Not reported
Incident AID Received from FDID:	Not reported
Incident Aided Department FDID:	Not reported
Person Involved Business Name:	Not reported
Person Involved First Name:	Not reported
Person Involved Last Name:	Not reported
Person Involved Type:	Not reported
Person Involved Phone Number:	Not reported
Person Involved Primary Language:	Not reported
Hazmat Evacuated Measurement:	Not reported
Hazmat Story of Release:	Not reported
Remark:	Not reported
Incident District:	PORTLAND BUREAU OF F&R&EMS
Date Added:	01/01/1985
Unit:	Not reported
Agency Phone:	5032878436
Osfm Incident Report Number:	880298
Dept. Responding:	PORTLAND BUREAU OF F&R&EMS
Person Making Report:	Not reported
Title:	Not reported
Agency:	PORTLAND BUREAU OF F&R&EMS
Phone:	5032878436
Date Of Incident:	04/30/1988
Call Time:	12:00:00 AM
In Route:	12:00:00 AM
Arrival:	2:54:00 PM
Depart Scene:	12:00:00 AM
Back In Quarters:	12:00:00 AM
In Service:	3:05:00 PM
Dist Of Incident:	PORTLAND BUREAU OF F&R&EMS
Were State Resources Used?:	False
Was Oers Notified?:	False
Oers Number:	Not reported
Team Number:	Not reported
Agency Report Number:	Not reported
Unit:	Not reported

EMANUEL HOSPITAL (Continued) **S101385155**

Highway:	Not reported
Mile Post:	Not reported
Scene Type:	Private Structure
Area Type:	Commercial
Responsible Party(Ies):	EMANUEL HOSPITAL
Company:	Not reported
Respcontact:	Not reported
Address:	2801 N GANTENBEIN
Resp City:	PORTLAND
Resp State:	Not reported
Resp ZipCode:	97227
Phone:	Not reported
Resp Phone2:	Not reported
Weather:	0
Temperature:	0
Wind Speed:	0
Wind Direction:	Not reported
Were Haz Materials Released?:	True
Operation Performed:	Not reported
Cause:	Unknown
Vehicle And Cargo:	0
Fixed Property:	0
Total Loss:	$0.00
Hazmat Population Density:	Not reported
HazMat Actions Taken - Description:	Not reported
Hazmat Factors Contributing To Release:	Not reported
Hazmat DOT Hazard Classification:	Not reported
Hazmat CAS Number:	Not reported
Hazardous Materials Release:	Not reported
Fire Incident Type:	Not reported
Property Use:	Not reported
Latitude:	Not reported
Longitude:	Not reported
Hazmat Disposition:	Not reported

Chemical:

Chemical Info:	5123
Chemical Id:	35430
Incident Id:	880298
Chemical Name:	UNKNOWN CHEMICAL
UNNA:	Not reported
Amount At Risk:	0
Amount Released:	0
Amount Measured:	0
Biological:	False
Radiological:	False

Chemical Id:	35430
Chemical Name:	UNKNOWN CHEMICAL
Hazardous Ingredient:	UNKNOWN CHEMICAL
Hazardous Class 1:	9.0
Hazardous Class 2:	Not reported
Hazardous Rank:	2
Case Number:	Not reported
UNNA Number:	Not reported
EPA Pest Reg:	Not reported
EHA Chem:	Not reported
PSM Chem:	Not reported

EMANUEL HOSPITAL (Continued) **S101385155**

CAA 112R Chem: Not reported

Released:
Release Behavior Id: 6978
Incident Id: 880298
Behavior: 10

Narrative:
Narrative Id: 2393
Incident Id: 880298
Incident Narrative: RESPONDED TO REPORT OF SULFUR DIOXIDE ODOR IN BASEMENT OF HOSPITAL. BUILDING MAINTENANCE CREW AND FD INVESTIGATED BUT COULD NOT LOCATE SOURCE OF THE ODOR. RESPONDED TO REPORT OF SULFUR DIOXIDE ODOR IN
Incident Date: 4/30/1988

AIRS:
Source ID: Not reported
Permit Number: 26-1803-11-01
Address: 2801 N GANTENBEIN AVE
Name: LEGACY EMANUEL HOSPITAL & HEALTH CENTER
City,State,Zip: PORTLAND, OR 97227-1623
Year: Not reported
Permit Type: General (2) ACDP
Expiration Date: 10/01/2027
Pollutant: Not reported
Issue Date: 07/17/2018
Emissions: Not reported
NAICS Code: 622110
Is NAICS Code Primary: Not reported
SIC Code: 4961
Is SIC Code Primary: Not reported
Latitude: 45.5429
Longitude: -122.6699
Emission Source Code: Not reported
Emission Source Description: Not reported
Process Code: Not reported
Process Description: Not reported
Process Unit: Not reported
SCC: Not reported
Throughput: Not reported
Throughput Type: Not reported

HSIS:
Name: EMANUEL HOSPITAL
Address: 2801 N GANTENBEIN AVE
City,State,Zip: PORTLAND, OR 97227
Facility ID: 046152
Department Or Division Of Company: Not reported
Chemical Is Extremely Hazardous Substance (EHS: N
Contains 112R: N
Facility Has Written Emergency Plan: Y
NAICS Code 1: 622110
NAICS Desc 1: GENERAL MEDICAL & SURGICAL HOSPITALS
NAICS Code 2: 000000

EMANUEL HOSPITAL (Continued) **S101385155**

NAICS Desc 2:	Not reported
Manager Name:	GEORGE BROWN DR
Business Phone:	5034136066
Mailing Address:	2801 N GANTENBEIN AVE
Mailing City:	PORTLAND
Mailing State:	OR
Mailing Zip:	97227
No. of Employees:	2400
Day Phone:	5034136066
Placard:	Y
Fire Dept Code:	0291
FD:	PORTLAND FIRE & RESCUE
Sprinkler System:	Y
Emergency Contact:	STEPHANIE DIAZ
Emergency Procedure:	ALL DEPTS & INTRANET
Business Type:	HOSPITAL
Facility Type:	Not reported
Department:	Not reported
Status:	Not reported
Latitude:	Not reported
Longitude:	Not reported
Status TRI:	Not reported
Status RMP:	Not reported
Status PSM:	Not reported
Status CR2K:	Not reported
Status 302:	Not reported
Owner Name:	Not reported
Last Reported ID:	Not reported
Case Number:	Not reported
Chemical Name:	Not reported
EHS Name:	Not reported
Is Pure:	Not reported
Is Mix:	Not reported
Is EHS:	Not reported
Mixture Component:	Not reported
Maximum Daily Amount Code:	Not reported
Maximum Daily Amount Unit:	Not reported
Chemical Added Date:	Not reported
Is Chem PSM:	Not reported
Is Chem 112R:	Not reported
Is Chem 302:	Not reported
Is Pesticide:	Not reported
Is Fertilizer:	Not reported
Physical State:	Not reported
UNNA Number:	Not reported
NFPA Health:	Not reported
NFPA Flammability:	Not reported
NFPA Reactivity:	Not reported
NFPA Special Notice:	Not reported
Hazards:	Not reported
Number of Days Onsite:	Not reported
Year:	Not reported
Case Number:	7727379
Chemical Name:	NITROGEN
EHS Name:	Not reported
Is Pure:	Yes

EMANUEL HOSPITAL (Continued) **S101385155**

Is Mix:	No
Is EHS:	Not reported
Mixture Component:	Not reported
Maximum Daily Amount Code:	4
Maximum Daily Amount Unit:	cuft
Chemical Added Date:	09/19/2017
Is Chem PSM:	No
Is Chem 112R:	No
Is Chem 302:	No
Is Pesticide:	No
Is Fertilizer:	No
Physical State:	Gas
UNNA Number:	1066
NFPA Health:	0
NFPA Flammability:	0
NFPA Reactivity:	0
NFPA Special Notice:	N/A
Hazards:	Physical Flammable
Number of Days Onsite:	365
Year:	2018

Case Number:	7782447
Chemical Name:	OXYGEN
EHS Name:	Not reported
Is Pure:	Yes
Is Mix:	No
Is EHS:	Not reported
Mixture Component:	Not reported
Maximum Daily Amount Code:	10
Maximum Daily Amount Unit:	cuft
Chemical Added Date:	09/19/2017
Is Chem PSM:	No
Is Chem 112R:	No
Is Chem 302:	No
Is Pesticide:	No
Is Fertilizer:	No
Physical State:	Gas
UNNA Number:	1072
NFPA Health:	0
NFPA Flammability:	0
NFPA Reactivity:	0
NFPA Special Notice:	OX
Hazards:	Physical Flammable, Physical Oxidizer
Number of Days Onsite:	365
Year:	2018

Case Number:	68476346
Chemical Name:	DIESEL FUEL 2
EHS Name:	Not reported
Is Pure:	Yes
Is Mix:	No
Is EHS:	Not reported
Mixture Component:	Not reported
Maximum Daily Amount Code:	20
Maximum Daily Amount Unit:	gal
Chemical Added Date:	09/19/2017
Is Chem PSM:	No

EMANUEL HOSPITAL (Continued) **S101385155**

Is Chem 112R:	No
Is Chem 302:	No
Is Pesticide:	No
Is Fertilizer:	No
Physical State:	Liquid
UNNA Number:	1993
NFPA Health:	2
NFPA Flammability:	2
NFPA Reactivity:	0
NFPA Special Notice:	N/A
Hazards:	Health Acute, Health Aspiration, Health Carcinogenicity, Health SkinCorrosion, Health SpecificOrganToxicity, Physical Combustive
Number of Days Onsite:	365
Year:	2018

Case Number:	7440597
Chemical Name:	HELIUM
EHS Name:	Not reported
Is Pure:	Yes
Is Mix:	No
Is EHS:	Not reported
Mixture Component:	Not reported
Maximum Daily Amount Code:	20
Maximum Daily Amount Unit:	cuft
Chemical Added Date:	08/30/2018
Is Chem PSM:	No
Is Chem 112R:	No
Is Chem 302:	No
Is Pesticide:	No
Is Fertilizer:	No
Physical State:	Gas
UNNA Number:	1046
NFPA Health:	0
NFPA Flammability:	0
NFPA Reactivity:	0
NFPA Special Notice:	N/A
Hazards:	Health Acute, Health Asphyxiant, Health SeriousEye, Health SkinCorrosion, Physical Flammable
Number of Days Onsite:	365
Year:	2018

Case Number:	7782447
Chemical Name:	OXYGEN LIQUID
EHS Name:	Not reported
Is Pure:	Yes
Is Mix:	No
Is EHS:	Not reported
Mixture Component:	Not reported
Maximum Daily Amount Code:	4
Maximum Daily Amount Unit:	gal
Chemical Added Date:	03/01/2019
Is Chem PSM:	No
Is Chem 112R:	No
Is Chem 302:	No
Is Pesticide:	No
Is Fertilizer:	No
Physical State:	Gas

EMANUEL HOSPITAL (Continued) **S101385155**

UNNA Number:	1073
NFPA Health:	3
NFPA Flammability:	0
NFPA Reactivity:	0
NFPA Special Notice:	OX
Hazards:	Physical Flammable, Physical Oxidizer
Number of Days Onsite:	365
Year:	2018

Chemical:

Chemical Name:	NITROGEN
Physical Description:	GAS
Case Number:	7727379
Facility Id:	046152
Physical State Of The Substance:	3
Average Amount Possessed During The Year Code:	20
Maximum Amount Possessed During The Year Code:	20
Applicable Unit Of Measure Code:	3
Description Of The Unit Of Measure:	CUBIC FEET
Type Code:	L
Description:	CYLINDER
Type Code:	Not reported
Temperature Description:	Not reported
Pressure of Code:	2
Pressure Description:	GREATER THAN NORMAL PRESSURE
Pressure of Code:	Not reported
Pressure Description:	Not reported
Temperature Description:	NORMAL TEMPERATURE
Temperature of The Hazardous Substance Code:	4
Temperature Description:	Not reported
Temperature of The Hazardous Substance Code:	Not reported
Days Hazardous Substance On Site During Year:	365
Is The Substance Protected A Trade Secret:	False
Description Of The Max Qnty Code:	1,000-4,999
Description Of The Avg Qnty Code:	1,000-4,999
Most Hazardous Ingridient:	NITROGEN
United Nations/north America 4 Digit Class Number:	1066
Hazard Rank:	2
EHS Ingredient:	NONE LISTED ON MSDS
Substance Pure:	True
Substance Mix:	False
First Hazardous Class Code For Chemical:	Non-flammable Gas
Second Hazardous Class Code For Chemical:	Not reported
Third Hazardous Class Code For Chemical:	Not reported
Hazard Class 1 Of The Chemical:	2.2
Hazard Class 2 Of The Chemical:	Not reported
Hazard Class 3 Of The Chemical:	Not reported

Additional Chemical:

Chemical Is A Toxic 313 Chemical:	N
EPA Pesticide Registration Number:	Not reported
Contains 112R:	N
Contains EHS:	N
Fertilizer:	N
Pesticide:	N
Contains 313:	N

EMANUEL HOSPITAL (Continued) **S101385155**

Chemical Name:	OXYGEN
Physical Description:	GAS
Case Number:	7782447
Facility Id:	046152
Physical State Of The Substance:	3
Average Amount Possessed During The Year Code:	20
Maximum Amount Possessed During The Year Code:	20
Applicable Unit Of Measure Code:	3
Description Of The Unit Of Measure:	CUBIC FEET
Type Code:	L
Description:	CYLINDER
Type Code:	Not reported
Temperature Description:	Not reported
Pressure of Code:	2
Pressure Description:	GREATER THAN NORMAL PRESSURE
Pressure of Code:	Not reported
Pressure Description:	Not reported
Temperature Description:	NORMAL TEMPERATURE
Temperature of The Hazardous Substance Code:	4
Temperature Description:	Not reported
Temperature of The Hazardous Substance Code:	Not reported
Days Hazardous Substance On Site During Year:	365
Is The Substance Protected A Trade Secret:	False
Description Of The Max Qnty Code:	1,000-4,999
Description Of The Avg Qnty Code:	1,000-4,999
Most Hazardous Ingridient:	OXYGEN
United Nations/north America 4 Digit Class Number:	1072
Hazard Rank:	2
EHS Ingredient:	NONE LISTED ON SDS
Substance Pure:	True
Substance Mix:	False
First Hazardous Class Code For Chemical:	Oxidizers
Second Hazardous Class Code For Chemical:	Non-flammable Gas
Third Hazardous Class Code For Chemical:	Not reported
Hazard Class 1 Of The Chemical:	5.1
Hazard Class 2 Of The Chemical:	2.2
Hazard Class 3 Of The Chemical:	Not reported

Additional Chemical:

Chemical Is A Toxic 313 Chemical:	N
EPA Pesticide Registration Number:	Not reported
Contains 112R:	N
Contains EHS:	N
Fertilizer:	N
Pesticide:	N
Contains 313:	N

Chemical Name:	BOILER FUEL PS300
Physical Description:	LIQUID
Case Number:	68476346
Facility Id:	046152
Physical State Of The Substance:	2
Average Amount Possessed During The Year Code:	30
Maximum Amount Possessed During The Year Code:	30
Applicable Unit Of Measure Code:	2
Description Of The Unit Of Measure:	GALLONS
Type Code:	B

EMANUEL HOSPITAL (Continued) **S101385155**

Description:	UNDERGROUND TANK
Type Code:	Not reported
Temperature Description:	Not reported
Pressure of Code:	1
Pressure Description:	NORMAL PRESSURE
Pressure of Code:	Not reported
Pressure Description:	Not reported
Temperature Description:	NORMAL TEMPERATURE
Temperature of The Hazardous Substance Code:	4
Temperature Description:	Not reported
Temperature of The Hazardous Substance Code:	Not reported
Days Hazardous Substance On Site During Year:	365
Is The Substance Protected A Trade Secret:	False
Description Of The Max Qnty Code:	10,000-49,999
Description Of The Avg Qnty Code:	10,000-49,999
Most Hazardous Ingridient:	PETROLEUM MID-DISTILLATES
United Nations/north America 4 Digit Class Number:	1993
Hazard Rank:	2
EHS Ingredient:	Not reported
Substance Pure:	False
Substance Mix:	True
First Hazardous Class Code For Chemical:	Flammable and Combustible Liquid
Second Hazardous Class Code For Chemical:	Chronic Health Hazard
Third Hazardous Class Code For Chemical:	Not reported
Hazard Class 1 Of The Chemical:	3.0
Hazard Class 2 Of The Chemical:	6.4
Hazard Class 3 Of The Chemical:	Not reported

Additional Chemical:

Chemical Is A Toxic 313 Chemical:	Not reported
EPA Pesticide Registration Number:	Not reported
Contains 112R:	Not reported
Contains EHS:	Not reported
Fertilizer:	Not reported
Pesticide:	Not reported
Contains 313:	Not reported

O51 **EMANUEL HOSPITAL AND HEALTH CENTER** **OR MANIFEST** **S111258785**
NNW **2801 GANTENBEIN AVE** **N/A**
1/8-1/4 **PORTLAND, OR 97227**
0.178 mi.
942 ft. **Site 3 of 4 in cluster O**

Relative:
Higher

Actual:
163 ft.

OR MANIFEST:

Manifest Year:	Manifest Year - 2020
EPA Id:	ORD023861719
Inactive Status:	Not reported
Organization Name:	Not reported
Contact Name:	Stephanie Diaz
Contact Telephone Number:	Not reported
Mailing Address:	1015 NW 22nd Ave
Mailing City/State/Zip:	Portland, OR 97210

Manifest:

Name:	EMANUEL HOSPITAL AND HEALTH CENTER
Year :	2020
RCRA Id :	ORD023861719

EMANUEL HOSPITAL AND HEALTH CENTER (Continued) **S111258785**

Inactive : Not reported
Status: Small quantity generator
Manifest : 13782621
Ship Date : 01/07/2020
TSD : WAD981769110
WS Num: 1
Transporter: Not reported
Ship Qty : Not reported
Rpt Unit : Not reported
Off Mng : H061
EPA Waste Codes: D001
Waste Description: Waste Flammable Liquids, N.O.S., (JET FUEL)
Total Amt Of Waste Stream Generated in Reporting Yr 1: 181.4
Total Amt Of Waste Stream Generated in Reporting Yr 2: 181.4

Name: EMANUEL HOSPITAL AND HEALTH CENTER
Year : 2020
RCRA Id : ORD023861719
Inactive : Not reported
Status: Small quantity generator
Manifest : 264147
Ship Date : 10/12/2020
TSD : WAD020257945
WS Num: 2
Transporter: Not reported
Ship Qty : Not reported
Rpt Unit : Not reported
Off Mng : H040
EPA Waste Codes: D001
Waste Description: Waste Medicine Liquid Flammable Toxic
Total Amt Of Waste Stream Generated in Reporting Yr 1: 1197.6935
Total Amt Of Waste Stream Generated in Reporting Yr 2: 141.9455

Name: EMANUEL HOSPITAL AND HEALTH CENTER
Year : 2020
RCRA Id : ORD023861719
Inactive : Not reported
Status: Small quantity generator
Manifest : 295720
Ship Date : 01/13/2020
TSD : WAD020257945
WS Num: 2
Transporter: Not reported
Ship Qty : Not reported
Rpt Unit : Not reported
Off Mng : H040
EPA Waste Codes: D001
Waste Description: Waste Medicine Liquid Flammable Toxic
Total Amt Of Waste Stream Generated in Reporting Yr 1: 1197.6935
Total Amt Of Waste Stream Generated in Reporting Yr 2: 244.89

Name: EMANUEL HOSPITAL AND HEALTH CENTER
Year : 2020
RCRA Id : ORD023861719
Inactive : Not reported
Status: Small quantity generator
Manifest : 296090

EMANUEL HOSPITAL AND HEALTH CENTER (Continued) **S111258785**

Ship Date : 04/24/2020
TSD : WAD020257945
WS Num: 2
Transporter: Not reported
Ship Qty : Not reported
Rpt Unit : Not reported
Off Mng : H040
EPA Waste Codes: D001
Waste Description: Waste Medicine Liquid Flammable Toxic
Total Amt Of Waste Stream Generated in Reporting Yr 1: 1197.6935
Total Amt Of Waste Stream Generated in Reporting Yr 2: 88.4325

Name: EMANUEL HOSPITAL AND HEALTH CENTER
Year : 2020
RCRA Id : ORD023861719
Inactive : Not reported
Status: Small quantity generator
Manifest : 296348
Ship Date : 06/03/2020
TSD : WAD020257945
WS Num: 2
Transporter: Not reported
Ship Qty : Not reported
Rpt Unit : Not reported
Off Mng : H040
EPA Waste Codes: D001
Waste Description: Waste Medicine Liquid Flammable Toxic
Total Amt Of Waste Stream Generated in Reporting Yr 1: 1197.6935
Total Amt Of Waste Stream Generated in Reporting Yr 2: 102.0375

Name: EMANUEL HOSPITAL AND HEALTH CENTER
Year : 2020
RCRA Id : ORD023861719
Inactive : Not reported
Status: Small quantity generator
Manifest : 296449
Ship Date : 06/24/2020
TSD : WAD020257945
WS Num: 2
Transporter: Not reported
Ship Qty : Not reported
Rpt Unit : Not reported
Off Mng : H040
EPA Waste Codes: D001
Waste Description: Waste Medicine Liquid Flammable Toxic
Total Amt Of Waste Stream Generated in Reporting Yr 1: 1197.6935
Total Amt Of Waste Stream Generated in Reporting Yr 2: 53.0595

Name: EMANUEL HOSPITAL AND HEALTH CENTER
Year : 2020
RCRA Id : ORD023861719
Inactive : Not reported
Status: Small quantity generator
Manifest : 318108
Ship Date : 07/22/2020
TSD : WAD020257945
WS Num: 2

EMANUEL HOSPITAL AND HEALTH CENTER (Continued) **S111258785**

Transporter: Not reported
Ship Qty : Not reported
Rpt Unit : Not reported
Off Mng : H040
EPA Waste Codes: D001
Waste Description: Waste Medicine Liquid Flammable Toxic
Total Amt Of Waste Stream Generated in Reporting Yr 1: 1197.6935
Total Amt Of Waste Stream Generated in Reporting Yr 2: 97.5025

Name: EMANUEL HOSPITAL AND HEALTH CENTER
Year : 2020
RCRA Id : ORD023861719
Inactive : Not reported
Status: Small quantity generator
Manifest : 318305
Ship Date : 09/02/2020
TSD : WAD020257945
WS Num: 2
Transporter: Not reported
Ship Qty : Not reported
Rpt Unit : Not reported
Off Mng : H040
EPA Waste Codes: D001
Waste Description: Waste Medicine Liquid Flammable Toxic
Total Amt Of Waste Stream Generated in Reporting Yr 1: 1197.6935
Total Amt Of Waste Stream Generated in Reporting Yr 2: 125.166

Name: EMANUEL HOSPITAL AND HEALTH CENTER
Year : 2020
RCRA Id : ORD023861719
Inactive : Not reported
Status: Small quantity generator
Manifest : 319063
Ship Date : 01/29/2020
TSD : WAD020257945
WS Num: 2
Transporter: Not reported
Ship Qty : Not reported
Rpt Unit : Not reported
Off Mng : H040
EPA Waste Codes: D001
Waste Description: Waste Medicine Liquid Flammable Toxic
Total Amt Of Waste Stream Generated in Reporting Yr 1: 1197.6935
Total Amt Of Waste Stream Generated in Reporting Yr 2: 40.815

Name: EMANUEL HOSPITAL AND HEALTH CENTER
Year : 2020
RCRA Id : ORD023861719
Inactive : Not reported
Status: Small quantity generator
Manifest : 319135
Ship Date : 02/11/2020
TSD : WAD020257945
WS Num: 2
Transporter: Not reported
Ship Qty : Not reported
Rpt Unit : Not reported

EMANUEL HOSPITAL AND HEALTH CENTER (Continued) **S111258785**

Off Mng : H040
EPA Waste Codes: D001
Waste Description: Waste Medicine Liquid Flammable Toxic
Total Amt Of Waste Stream Generated in Reporting Yr 1: 1197.6935
Total Amt Of Waste Stream Generated in Reporting Yr 2: 108.84

Click this hyperlink while viewing on your computer to access
2045 additional OR_MANIFEST: record(s) in the EDR Site Report.

Name: EMANUEL HOSPITAL AND HEALTH CENTER
Year : 2020
RCRA Id : ORD023861719
Inactive : Not reported
Status: Small quantity generator
Manifest : 319208
Ship Date : 02/28/2020
TSD : WAD020257945
WS Num: 2
Transporter: Not reported
Ship Qty : Not reported
Rpt Unit : Not reported
Off Mng : H040
EPA Waste Codes: D001
Waste Description: Waste Medicine Liquid Flammable Toxic
Total Amt Of Waste Stream Generated in Reporting Yr 1: 1197.6935
Total Amt Of Waste Stream Generated in Reporting Yr 2: 86.165

Name: EMANUEL HOSPITAL AND HEALTH CENTER
Year : 2020
RCRA Id : ORD023861719
Inactive : Not reported
Status: Small quantity generator
Manifest : 319311
Ship Date : 03/10/2020
TSD : WAD020257945
WS Num: 2
Transporter: Not reported
Ship Qty : Not reported
Rpt Unit : Not reported
Off Mng : H040
EPA Waste Codes: D001
Waste Description: Waste Medicine Liquid Flammable Toxic
Total Amt Of Waste Stream Generated in Reporting Yr 1: 1197.6935
Total Amt Of Waste Stream Generated in Reporting Yr 2: 31.745

Name: EMANUEL HOSPITAL AND HEALTH CENTER
Year : 2020
RCRA Id : ORD023861719
Inactive : Not reported
Status: Small quantity generator
Manifest : 319422
Ship Date : 03/27/2020
TSD : WAD020257945
WS Num: 2
Transporter: Not reported
Ship Qty : Not reported
Rpt Unit : Not reported

EMANUEL HOSPITAL AND HEALTH CENTER (Continued) **S111258785**

Off Mng : H040
EPA Waste Codes: D001
Waste Description: Waste Medicine Liquid Flammable Toxic
Total Amt Of Waste Stream Generated in Reporting Yr 1: 1197.6935
Total Amt Of Waste Stream Generated in Reporting Yr 2: 77.095

Name: EMANUEL HOSPITAL AND HEALTH CENTER
Year : 2020
RCRA Id : ORD023861719
Inactive : Not reported
Status: Small quantity generator
Manifest : 264147
Ship Date : 10/12/2020
TSD : WAD020257945
WS Num: 2
Transporter: Not reported
Ship Qty : Not reported
Rpt Unit : Not reported
Off Mng : H040
EPA Waste Codes: D009
Waste Description: Waste Medicine Liquid Flammable Toxic
Total Amt Of Waste Stream Generated in Reporting Yr 1: 1197.6935
Total Amt Of Waste Stream Generated in Reporting Yr 2: 141.9455

Name: EMANUEL HOSPITAL AND HEALTH CENTER
Year : 2020
RCRA Id : ORD023861719
Inactive : Not reported
Status: Small quantity generator
Manifest : 295720
Ship Date : 01/13/2020
TSD : WAD020257945
WS Num: 2
Transporter: Not reported
Ship Qty : Not reported
Rpt Unit : Not reported
Off Mng : H040
EPA Waste Codes: D009
Waste Description: Waste Medicine Liquid Flammable Toxic
Total Amt Of Waste Stream Generated in Reporting Yr 1: 1197.6935
Total Amt Of Waste Stream Generated in Reporting Yr 2: 244.89

Name: EMANUEL HOSPITAL AND HEALTH CENTER
Year : 2020
RCRA Id : ORD023861719
Inactive : Not reported
Status: Small quantity generator
Manifest : 296090
Ship Date : 04/24/2020
TSD : WAD020257945
WS Num: 2
Transporter: Not reported
Ship Qty : Not reported
Rpt Unit : Not reported
Off Mng : H040
EPA Waste Codes: D009
Waste Description: Waste Medicine Liquid Flammable Toxic

EMANUEL HOSPITAL AND HEALTH CENTER (Continued) **S111258785**

Total Amt Of Waste Stream Generated in Reporting Yr 1: 1197.6935
Total Amt Of Waste Stream Generated in Reporting Yr 2: 88.4325

Name: EMANUEL HOSPITAL AND HEALTH CENTER
Year : 2020
RCRA Id : ORD023861719
Inactive : Not reported
Status: Small quantity generator
Manifest : 296348
Ship Date : 06/03/2020
TSD : WAD020257945
WS Num: 2
Transporter: Not reported
Ship Qty : Not reported
Rpt Unit : Not reported
Off Mng : H040
EPA Waste Codes: D009
Waste Description: Waste Medicine Liquid Flammable Toxic
Total Amt Of Waste Stream Generated in Reporting Yr 1: 1197.6935
Total Amt Of Waste Stream Generated in Reporting Yr 2: 102.0375

Name: EMANUEL HOSPITAL AND HEALTH CENTER
Year : 2020
RCRA Id : ORD023861719
Inactive : Not reported
Status: Small quantity generator
Manifest : 296449
Ship Date : 06/24/2020
TSD : WAD020257945
WS Num: 2
Transporter: Not reported
Ship Qty : Not reported
Rpt Unit : Not reported
Off Mng : H040
EPA Waste Codes: D009
Waste Description: Waste Medicine Liquid Flammable Toxic
Total Amt Of Waste Stream Generated in Reporting Yr 1: 1197.6935
Total Amt Of Waste Stream Generated in Reporting Yr 2: 53.0595

Name: EMANUEL HOSPITAL AND HEALTH CENTER
Year : 2020
RCRA Id : ORD023861719
Inactive : Not reported
Status: Small quantity generator
Manifest : 318108
Ship Date : 07/22/2020
TSD : WAD020257945
WS Num: 2
Transporter: Not reported
Ship Qty : Not reported
Rpt Unit : Not reported
Off Mng : H040
EPA Waste Codes: D009
Waste Description: Waste Medicine Liquid Flammable Toxic
Total Amt Of Waste Stream Generated in Reporting Yr 1: 1197.6935
Total Amt Of Waste Stream Generated in Reporting Yr 2: 97.5025

EMANUEL HOSPITAL AND HEALTH CENTER (Continued) **S111258785**

Name: EMANUEL HOSPITAL AND HEALTH CENTER
Year : 2020
RCRA Id : ORD023861719
Inactive : Not reported
Status: Small quantity generator
Manifest : 318305
Ship Date : 09/02/2020
TSD : WAD020257945
WS Num: 2
Transporter: Not reported
Ship Qty : Not reported
Rpt Unit : Not reported
Off Mng : H040
EPA Waste Codes: D009
Waste Description: Waste Medicine Liquid Flammable Toxic
Total Amt Of Waste Stream Generated in Reporting Yr 1: 1197.6935
Total Amt Of Waste Stream Generated in Reporting Yr 2: 125.166

Manifest:
Name: EMANUEL HOSPITAL AND HEALTH CENTER
Year : 2019
RCRA Id : ORD023861719
Inactive : Not reported
Status: Small quantity generator
Manifest : 12843456
Ship Date : 03/19/2019
TSD : UTD981552177
WS Num: 5
Transporter: Not reported
Ship Qty : Not reported
Rpt Unit : Not reported
Off Mng : H040
EPA Waste Codes: D001
Waste Description: Waste Flammable Liquids, N.O.S.
Total Amt Of Waste Stream Generated in Reporting Yr 1: 551.456
Total Amt Of Waste Stream Generated in Reporting Yr 2: 58.048

Name: EMANUEL HOSPITAL AND HEALTH CENTER
Year : 2019
RCRA Id : ORD023861719
Inactive : Not reported
Status: Small quantity generator
Manifest : 12843456
Ship Date : 03/19/2019
TSD : UTD981552177
WS Num: 5
Transporter: Not reported
Ship Qty : Not reported
Rpt Unit : Not reported
Off Mng : H040
EPA Waste Codes: F003
Waste Description: Waste Flammable Liquids, N.O.S.
Total Amt Of Waste Stream Generated in Reporting Yr 1: 551.456
Total Amt Of Waste Stream Generated in Reporting Yr 2: 58.048

EMANUEL HOSPITAL AND HEALTH CENTER (Continued) **S111258785**

Name: EMANUEL HOSPITAL AND HEALTH CENTER
Year : 2019
RCRA Id : ORD023861719
Inactive : Not reported
Status: Small quantity generator
Manifest : 12889516
Ship Date : 01/15/2019
TSD : UTD981552177
WS Num: 3
Transporter: Not reported
Ship Qty : Not reported
Rpt Unit : Not reported
Off Mng : H040
EPA Waste Codes: D001
Waste Description: Waste Methanol, 3
Total Amt Of Waste Stream Generated in Reporting Yr 1: 22.675
Total Amt Of Waste Stream Generated in Reporting Yr 2: 22.675

Name: EMANUEL HOSPITAL AND HEALTH CENTER
Year : 2019
RCRA Id : ORD023861719
Inactive : Not reported
Status: Small quantity generator
Manifest : 12889516
Ship Date : 01/15/2019
TSD : UTD981552177
WS Num: 3
Transporter: Not reported
Ship Qty : Not reported
Rpt Unit : Not reported
Off Mng : H040
EPA Waste Codes: F003
Waste Description: Waste Methanol, 3
Total Amt Of Waste Stream Generated in Reporting Yr 1: 22.675
Total Amt Of Waste Stream Generated in Reporting Yr 2: 22.675

Name: EMANUEL HOSPITAL AND HEALTH CENTER
Year : 2019
RCRA Id : ORD023861719
Inactive : Not reported
Status: Small quantity generator
Manifest : 13508012
Ship Date : 05/09/2019
TSD : NED981723513
WS Num: 5
Transporter: Not reported
Ship Qty : Not reported
Rpt Unit : Not reported
Off Mng : H040
EPA Waste Codes: D001
Waste Description: Waste Flammable Liquids, N.O.S.
Total Amt Of Waste Stream Generated in Reporting Yr 1: 551.456
Total Amt Of Waste Stream Generated in Reporting Yr 2: 63.49

Name: EMANUEL HOSPITAL AND HEALTH CENTER
Year : 2019
RCRA Id : ORD023861719

EMANUEL HOSPITAL AND HEALTH CENTER (Continued) **S111258785**

Inactive : Not reported
Status: Small quantity generator
Manifest : 13508012
Ship Date : 05/09/2019
TSD : NED981723513
WS Num: 5
Transporter: Not reported
Ship Qty : Not reported
Rpt Unit : Not reported
Off Mng : H040
EPA Waste Codes: F003
Waste Description: Waste Flammable Liquids, N.O.S.
Total Amt Of Waste Stream Generated in Reporting Yr 1: 551.456
Total Amt Of Waste Stream Generated in Reporting Yr 2: 63.49

Name: EMANUEL HOSPITAL AND HEALTH CENTER
Year : 2019
RCRA Id : ORD023861719
Inactive : Not reported
Status: Small quantity generator
Manifest : 13591828
Ship Date : 07/16/2019
TSD : NED981723513
WS Num: 5
Transporter: Not reported
Ship Qty : Not reported
Rpt Unit : Not reported
Off Mng : H040
EPA Waste Codes: D001
Waste Description: Waste Flammable Liquids, N.O.S.
Total Amt Of Waste Stream Generated in Reporting Yr 1: 551.456
Total Amt Of Waste Stream Generated in Reporting Yr 2: 20.4075

Name: EMANUEL HOSPITAL AND HEALTH CENTER
Year : 2019
RCRA Id : ORD023861719
Inactive : Not reported
Status: Small quantity generator
Manifest : 13591828
Ship Date : 07/16/2019
TSD : NED981723513
WS Num: 6
Transporter: Not reported
Ship Qty : Not reported
Rpt Unit : Not reported
Off Mng : H040
EPA Waste Codes: D002
Waste Description: Waste Potassium Hydroxide Solution
Total Amt Of Waste Stream Generated in Reporting Yr 1: 15.8725
Total Amt Of Waste Stream Generated in Reporting Yr 2: 15.8725

Name: EMANUEL HOSPITAL AND HEALTH CENTER
Year : 2019
RCRA Id : ORD023861719
Inactive : Not reported
Status: Small quantity generator
Manifest : 13591828

EMANUEL HOSPITAL AND HEALTH CENTER (Continued) **S111258785**

Ship Date : 07/16/2019
TSD : NED981723513
WS Num: 5
Transporter: Not reported
Ship Qty : Not reported
Rpt Unit : Not reported
Off Mng : H040
EPA Waste Codes: F003
Waste Description: Waste Flammable Liquids, N.O.S.
Total Amt Of Waste Stream Generated in Reporting Yr 1: 551.456
Total Amt Of Waste Stream Generated in Reporting Yr 2: 20.4075

Name: EMANUEL HOSPITAL AND HEALTH CENTER
Year : 2019
RCRA Id : ORD023861719
Inactive : Not reported
Status: Small quantity generator
Manifest : 13592151
Ship Date : 08/20/2019
TSD : UTD981552177
WS Num: 5
Transporter: Not reported
Ship Qty : Not reported
Rpt Unit : Not reported
Off Mng : H040
EPA Waste Codes: D001
Waste Description: Waste Flammable Liquids, N.O.S.
Total Amt Of Waste Stream Generated in Reporting Yr 1: 551.456
Total Amt Of Waste Stream Generated in Reporting Yr 2: 47.6175

Click this hyperlink while viewing on your computer to access
2045 additional OR_MANIFEST: record(s) in the EDR Site Report.

Name: EMANUEL HOSPITAL AND HEALTH CENTER
Year : 2019
RCRA Id : ORD023861719
Inactive : Not reported
Status: Small quantity generator
Manifest : 13592151
Ship Date : 08/20/2019
TSD : UTD981552177
WS Num: 5
Transporter: Not reported
Ship Qty : Not reported
Rpt Unit : Not reported
Off Mng : H040
EPA Waste Codes: F003
Waste Description: Waste Flammable Liquids, N.O.S.
Total Amt Of Waste Stream Generated in Reporting Yr 1: 551.456
Total Amt Of Waste Stream Generated in Reporting Yr 2: 47.6175

Name: EMANUEL HOSPITAL AND HEALTH CENTER
Year : 2019
RCRA Id : ORD023861719
Inactive : Not reported
Status: Small quantity generator
Manifest : 13592570

EMANUEL HOSPITAL AND HEALTH CENTER (Continued) **S111258785**

Ship Date : 07/02/2019
TSD : UTD981552177
WS Num: 4
Transporter: Not reported
Ship Qty : Not reported
Rpt Unit : Not reported
Off Mng : H040
EPA Waste Codes: D001
Waste Description: Waste Aerosols, 2.1
Total Amt Of Waste Stream Generated in Reporting Yr 1: 11.791
Total Amt Of Waste Stream Generated in Reporting Yr 2: 6.349

Name: EMANUEL HOSPITAL AND HEALTH CENTER
Year : 2019
RCRA Id : ORD023861719
Inactive : Not reported
Status: Small quantity generator
Manifest : 13592570
Ship Date : 07/02/2019
TSD : UTD981552177
WS Num: 5
Transporter: Not reported
Ship Qty : Not reported
Rpt Unit : Not reported
Off Mng : H040
EPA Waste Codes: D001
Waste Description: Waste Flammable Liquids, N.O.S.
Total Amt Of Waste Stream Generated in Reporting Yr 1: 551.456
Total Amt Of Waste Stream Generated in Reporting Yr 2: 132.422

Name: EMANUEL HOSPITAL AND HEALTH CENTER
Year : 2019
RCRA Id : ORD023861719
Inactive : Not reported
Status: Small quantity generator
Manifest : 13592570
Ship Date : 07/02/2019
TSD : UTD981552177
WS Num: 5
Transporter: Not reported
Ship Qty : Not reported
Rpt Unit : Not reported
Off Mng : H040
EPA Waste Codes: F003
Waste Description: Waste Flammable Liquids, N.O.S.
Total Amt Of Waste Stream Generated in Reporting Yr 1: 551.456
Total Amt Of Waste Stream Generated in Reporting Yr 2: 132.422

Name: EMANUEL HOSPITAL AND HEALTH CENTER
Year : 2019
RCRA Id : ORD023861719
Inactive : Not reported
Status: Small quantity generator
Manifest : 13780780
Ship Date : 09/17/2019
TSD : UTD981552177
WS Num: 5

EMANUEL HOSPITAL AND HEALTH CENTER (Continued) **S111258785**

Transporter: Not reported
Ship Qty : Not reported
Rpt Unit : Not reported
Off Mng : H040
EPA Waste Codes: D001
Waste Description: Waste Flammable Liquids, N.O.S.
Total Amt Of Waste Stream Generated in Reporting Yr 1: 551.456
Total Amt Of Waste Stream Generated in Reporting Yr 2: 83.8975

Name: EMANUEL HOSPITAL AND HEALTH CENTER
Year : 2019
RCRA Id : ORD023861719
Inactive : Not reported
Status: Small quantity generator
Manifest : 13780780
Ship Date : 09/17/2019
TSD : UTD981552177
WS Num: 5
Transporter: Not reported
Ship Qty : Not reported
Rpt Unit : Not reported
Off Mng : H040
EPA Waste Codes: F003
Waste Description: Waste Flammable Liquids, N.O.S.
Total Amt Of Waste Stream Generated in Reporting Yr 1: 551.456
Total Amt Of Waste Stream Generated in Reporting Yr 2: 83.8975

Name: EMANUEL HOSPITAL AND HEALTH CENTER
Year : 2019
RCRA Id : ORD023861719
Inactive : Not reported
Status: Small quantity generator
Manifest : 13782281
Ship Date : 12/17/2019
TSD : UTD981552177
WS Num: 9
Transporter: Not reported
Ship Qty : Not reported
Rpt Unit : Not reported
Off Mng : H040
EPA Waste Codes: D001
Waste Description: Waste Flammable Liquids
Total Amt Of Waste Stream Generated in Reporting Yr 1: 104.305
Total Amt Of Waste Stream Generated in Reporting Yr 2: 104.305

Name: EMANUEL HOSPITAL AND HEALTH CENTER
Year : 2019
RCRA Id : ORD023861719
Inactive : Not reported
Status: Small quantity generator
Manifest : 13782281
Ship Date : 12/17/2019
TSD : UTD981552177
WS Num: 9
Transporter: Not reported
Ship Qty : Not reported
Rpt Unit : Not reported

EMANUEL HOSPITAL AND HEALTH CENTER (Continued) **S111258785**

Off Mng : H040
EPA Waste Codes: F003
Waste Description: Waste Flammable Liquids
Total Amt Of Waste Stream Generated in Reporting Yr 1: 104.305
Total Amt Of Waste Stream Generated in Reporting Yr 2: 104.305

Name: EMANUEL HOSPITAL AND HEALTH CENTER
Year : 2019
RCRA Id : ORD023861719
Inactive : Not reported
Status: Small quantity generator
Manifest : 13782281
Ship Date : 12/17/2019
TSD : UTD981552177
WS Num: 9
Transporter: Not reported
Ship Qty : Not reported
Rpt Unit : Not reported
Off Mng : H040
EPA Waste Codes: U154
Waste Description: Waste Flammable Liquids
Total Amt Of Waste Stream Generated in Reporting Yr 1: 104.305
Total Amt Of Waste Stream Generated in Reporting Yr 2: 104.305

Name: EMANUEL HOSPITAL AND HEALTH CENTER
Year : 2019
RCRA Id : ORD023861719
Inactive : Not reported
Status: Small quantity generator
Manifest : 13783273
Ship Date : 10/15/2019
TSD : UTD981552177
WS Num: 4
Transporter: Not reported
Ship Qty : Not reported
Rpt Unit : Not reported
Off Mng : H040
EPA Waste Codes: D001
Waste Description: Waste Aerosols, 2.1
Total Amt Of Waste Stream Generated in Reporting Yr 1: 11.791
Total Amt Of Waste Stream Generated in Reporting Yr 2: 2.2675

Manifest:
Name: EMANUEL HOSPITAL AND HEALTH CENTER
Year : 2018
RCRA Id : ORD023861719
Inactive : Not reported
Status: Small quantity generator
Manifest : 000146971
Ship Date : 01/02/2018
TSD : TXD000838896
WS Num: 1
Transporter: Not reported
Ship Qty : Not reported
Rpt Unit : Not reported

EMANUEL HOSPITAL AND HEALTH CENTER (Continued) **S111258785**

Off Mng : H040
EPA Waste Codes: D009
Waste Description: Waste Medicine, Liquid, Flammable, Toxic, N.O.S, 3
Total Amt Of Waste Stream Generated in Reporting Yr 1: 1538.7255
Total Amt Of Waste Stream Generated in Reporting Yr 2: 38.094000000000001

Name: EMANUEL HOSPITAL AND HEALTH CENTER
Year : 2018
RCRA Id : ORD023861719
Inactive : Not reported
Status: Small quantity generator
Manifest : 000146971
Ship Date : 01/02/2018
TSD : TXD000838896
WS Num: 1
Transporter: Not reported
Ship Qty : Not reported
Rpt Unit : Not reported
Off Mng : H040
EPA Waste Codes: D009
Waste Description: Waste Medicine, Liquid, Flammable, Toxic, N.O.S, 3
Total Amt Of Waste Stream Generated in Reporting Yr 1: 1538.7255
Total Amt Of Waste Stream Generated in Reporting Yr 2: 38.094000000000001

Name: EMANUEL HOSPITAL AND HEALTH CENTER
Year : 2018
RCRA Id : ORD023861719
Inactive : Not reported
Status: Small quantity generator
Manifest : 000146971
Ship Date : 01/02/2018
TSD : TXD000838896
WS Num: 1
Transporter: Not reported
Ship Qty : Not reported
Rpt Unit : Not reported
Off Mng : H040
EPA Waste Codes: D009
Waste Description: Waste Medicine, Liquid, Flammable, Toxic, N.O.S, 3
Total Amt Of Waste Stream Generated in Reporting Yr 1: 1538.7255
Total Amt Of Waste Stream Generated in Reporting Yr 2: 38.094000000000001

Name: EMANUEL HOSPITAL AND HEALTH CENTER
Year : 2018
RCRA Id : ORD023861719
Inactive : Not reported
Status: Small quantity generator
Manifest : 000146971
Ship Date : 01/02/2018
TSD : TXD000838896
WS Num: 1
Transporter: Not reported
Ship Qty : Not reported
Rpt Unit : Not reported
Off Mng : H040
EPA Waste Codes: D009
Waste Description: Waste Medicine, Liquid, Flammable, Toxic, N.O.S, 3

EMANUEL HOSPITAL AND HEALTH CENTER (Continued) **S111258785**

Total Amt Of Waste Stream Generated in Reporting Yr 1: 1538.7255
Total Amt Of Waste Stream Generated in Reporting Yr 2: 38.094000000000001

Name: EMANUEL HOSPITAL AND HEALTH CENTER
Year : 2018
RCRA Id : ORD023861719
Inactive : Not reported
Status: Small quantity generator
Manifest : 000146971
Ship Date : 01/02/2018
TSD : TXD000838896
WS Num: 1
Transporter: Not reported
Ship Qty : Not reported
Rpt Unit : Not reported
Off Mng : H040
EPA Waste Codes: D010
Waste Description: Waste Medicine, Liquid, Flammable, Toxic, N.O.S, 3
Total Amt Of Waste Stream Generated in Reporting Yr 1: 1538.7255
Total Amt Of Waste Stream Generated in Reporting Yr 2: 38.094000000000001

Name: EMANUEL HOSPITAL AND HEALTH CENTER
Year : 2018
RCRA Id : ORD023861719
Inactive : Not reported
Status: Small quantity generator
Manifest : 000146971
Ship Date : 01/02/2018
TSD : TXD000838896
WS Num: 1
Transporter: Not reported
Ship Qty : Not reported
Rpt Unit : Not reported
Off Mng : H040
EPA Waste Codes: D010
Waste Description: Waste Medicine, Liquid, Flammable, Toxic, N.O.S, 3
Total Amt Of Waste Stream Generated in Reporting Yr 1: 1538.7255
Total Amt Of Waste Stream Generated in Reporting Yr 2: 38.094000000000001

Name: EMANUEL HOSPITAL AND HEALTH CENTER
Year : 2018
RCRA Id : ORD023861719
Inactive : Not reported
Status: Small quantity generator
Manifest : 000146971
Ship Date : 01/02/2018
TSD : TXD000838896
WS Num: 1
Transporter: Not reported
Ship Qty : Not reported
Rpt Unit : Not reported
Off Mng : H040
EPA Waste Codes: D010
Waste Description: Waste Medicine, Liquid, Flammable, Toxic, N.O.S, 3
Total Amt Of Waste Stream Generated in Reporting Yr 1: 1538.7255
Total Amt Of Waste Stream Generated in Reporting Yr 2: 38.094000000000001

EMANUEL HOSPITAL AND HEALTH CENTER (Continued) **S111258785**

Name: EMANUEL HOSPITAL AND HEALTH CENTER
Year : 2018
RCRA Id : ORD023861719
Inactive : Not reported
Status: Small quantity generator
Manifest : 000146971
Ship Date : 01/02/2018
TSD : TXD000838896
WS Num: 1
Transporter: Not reported
Ship Qty : Not reported
Rpt Unit : Not reported
Off Mng : H040
EPA Waste Codes: D010
Waste Description: Waste Medicine, Liquid, Flammable, Toxic, N.O.S, 3
Total Amt Of Waste Stream Generated in Reporting Yr 1: 1538.7255
Total Amt Of Waste Stream Generated in Reporting Yr 2: 38.094000000000001

Name: EMANUEL HOSPITAL AND HEALTH CENTER
Year : 2018
RCRA Id : ORD023861719
Inactive : Not reported
Status: Small quantity generator
Manifest : 000146971
Ship Date : 01/02/2018
TSD : TXD000838896
WS Num: 1
Transporter: Not reported
Ship Qty : Not reported
Rpt Unit : Not reported
Off Mng : H040
EPA Waste Codes: D011
Waste Description: Waste Medicine, Liquid, Flammable, Toxic, N.O.S, 3
Total Amt Of Waste Stream Generated in Reporting Yr 1: 1538.7255
Total Amt Of Waste Stream Generated in Reporting Yr 2: 38.094000000000001

Name: EMANUEL HOSPITAL AND HEALTH CENTER
Year : 2018
RCRA Id : ORD023861719
Inactive : Not reported
Status: Small quantity generator
Manifest : 000146971
Ship Date : 01/02/2018
TSD : TXD000838896
WS Num: 1
Transporter: Not reported
Ship Qty : Not reported
Rpt Unit : Not reported
Off Mng : H040
EPA Waste Codes: D011
Waste Description: Waste Medicine, Liquid, Flammable, Toxic, N.O.S, 3
Total Amt Of Waste Stream Generated in Reporting Yr 1: 1538.7255
Total Amt Of Waste Stream Generated in Reporting Yr 2: 38.094000000000001

Click this hyperlink while viewing on your computer to access
2045 additional OR_MANIFEST: record(s) in the EDR Site Report.

EMANUEL HOSPITAL AND HEALTH CENTER (Continued) **S111258785**

Name: EMANUEL HOSPITAL AND HEALTH CENTER
Year : 2018
RCRA Id : ORD023861719
Inactive : Not reported
Status: Small quantity generator
Manifest : 000146971
Ship Date : 01/02/2018
TSD : TXD000838896
WS Num: 1
Transporter: Not reported
Ship Qty : Not reported
Rpt Unit : Not reported
Off Mng : H040
EPA Waste Codes: D011
Waste Description: Waste Medicine, Liquid, Flammable, Toxic, N.O.S, 3
Total Amt Of Waste Stream Generated in Reporting Yr 1: 1538.7255
Total Amt Of Waste Stream Generated in Reporting Yr 2: 38.094000000000001

Name: EMANUEL HOSPITAL AND HEALTH CENTER
Year : 2018
RCRA Id : ORD023861719
Inactive : Not reported
Status: Small quantity generator
Manifest : 000146971
Ship Date : 01/02/2018
TSD : TXD000838896
WS Num: 1
Transporter: Not reported
Ship Qty : Not reported
Rpt Unit : Not reported
Off Mng : H040
EPA Waste Codes: D011
Waste Description: Waste Medicine, Liquid, Flammable, Toxic, N.O.S, 3
Total Amt Of Waste Stream Generated in Reporting Yr 1: 1538.7255
Total Amt Of Waste Stream Generated in Reporting Yr 2: 38.094000000000001

Name: EMANUEL HOSPITAL AND HEALTH CENTER
Year : 2018
RCRA Id : ORD023861719
Inactive : Not reported
Status: Small quantity generator
Manifest : 000146971
Ship Date : 01/02/2018
TSD : TXD000838896
WS Num: 1
Transporter: Not reported
Ship Qty : Not reported
Rpt Unit : Not reported
Off Mng : H040
EPA Waste Codes: D024
Waste Description: Waste Medicine, Liquid, Flammable, Toxic, N.O.S, 3
Total Amt Of Waste Stream Generated in Reporting Yr 1: 1538.7255
Total Amt Of Waste Stream Generated in Reporting Yr 2: 38.094000000000001

Name: EMANUEL HOSPITAL AND HEALTH CENTER
Year : 2018
RCRA Id : ORD023861719

EMANUEL HOSPITAL AND HEALTH CENTER (Continued) **S111258785**

Inactive : Not reported
Status: Small quantity generator
Manifest : 000146971
Ship Date : 01/02/2018
TSD : TXD000838896
WS Num: 1
Transporter: Not reported
Ship Qty : Not reported
Rpt Unit : Not reported
Off Mng : H040
EPA Waste Codes: D024
Waste Description: Waste Medicine, Liquid, Flammable, Toxic, N.O.S, 3
Total Amt Of Waste Stream Generated in Reporting Yr 1: 1538.7255
Total Amt Of Waste Stream Generated in Reporting Yr 2: 38.094000000000001

Name: EMANUEL HOSPITAL AND HEALTH CENTER
Year : 2018
RCRA Id : ORD023861719
Inactive : Not reported
Status: Small quantity generator
Manifest : 000146971
Ship Date : 01/02/2018
TSD : TXD000838896
WS Num: 1
Transporter: Not reported
Ship Qty : Not reported
Rpt Unit : Not reported
Off Mng : H040
EPA Waste Codes: D024
Waste Description: Waste Medicine, Liquid, Flammable, Toxic, N.O.S, 3
Total Amt Of Waste Stream Generated in Reporting Yr 1: 1538.7255
Total Amt Of Waste Stream Generated in Reporting Yr 2: 38.094000000000001

Name: EMANUEL HOSPITAL AND HEALTH CENTER
Year : 2018
RCRA Id : ORD023861719
Inactive : Not reported
Status: Small quantity generator
Manifest : 000146971
Ship Date : 01/02/2018
TSD : TXD000838896
WS Num: 1
Transporter: Not reported
Ship Qty : Not reported
Rpt Unit : Not reported
Off Mng : H040
EPA Waste Codes: D024
Waste Description: Waste Medicine, Liquid, Flammable, Toxic, N.O.S, 3
Total Amt Of Waste Stream Generated in Reporting Yr 1: 1538.7255
Total Amt Of Waste Stream Generated in Reporting Yr 2: 38.094000000000001

Name: EMANUEL HOSPITAL AND HEALTH CENTER
Year : 2018
RCRA Id : ORD023861719
Inactive : Not reported
Status: Small quantity generator
Manifest : 000146971

EMANUEL HOSPITAL AND HEALTH CENTER (Continued) **S111258785**

Ship Date : 01/02/2018
TSD : TXD000838896
WS Num: 10
Transporter: Not reported
Ship Qty : Not reported
Rpt Unit : Not reported
Off Mng : H040
EPA Waste Codes: P001
Waste Description: Waste Medicine, Liquid, Flammable, Toxic, N.O.S, (Warfarin, Insulin)3
Total Amt Of Waste Stream Generated in Reporting Yr 1: 0.113375
Total Amt Of Waste Stream Generated in Reporting Yr 2: 0.004535

Name: EMANUEL HOSPITAL AND HEALTH CENTER
Year : 2018
RCRA Id : ORD023861719
Inactive : Not reported
Status: Small quantity generator
Manifest : 000146971
Ship Date : 01/02/2018
TSD : TXD000838896
WS Num: 10
Transporter: Not reported
Ship Qty : Not reported
Rpt Unit : Not reported
Off Mng : H040
EPA Waste Codes: P001
Waste Description: Waste Medicine, Liquid, Flammable, Toxic, N.O.S, (Warfarin, Insulin)3
Total Amt Of Waste Stream Generated in Reporting Yr 1: 0.113375
Total Amt Of Waste Stream Generated in Reporting Yr 2: 0.004535

Name: EMANUEL HOSPITAL AND HEALTH CENTER
Year : 2018
RCRA Id : ORD023861719
Inactive : Not reported
Status: Small quantity generator
Manifest : 000146971
Ship Date : 01/02/2018
TSD : TXD000838896
WS Num: 10
Transporter: Not reported
Ship Qty : Not reported
Rpt Unit : Not reported
Off Mng : H040
EPA Waste Codes: P001
Waste Description: Waste Medicine, Liquid, Flammable, Toxic, N.O.S, (Warfarin, Insulin)3
Total Amt Of Waste Stream Generated in Reporting Yr 1: 0.113375
Total Amt Of Waste Stream Generated in Reporting Yr 2: 0.004535

Name: EMANUEL HOSPITAL AND HEALTH CENTER
Year : 2018
RCRA Id : ORD023861719
Inactive : Not reported
Status: Small quantity generator
Manifest : 000146971
Ship Date : 01/02/2018
TSD : TXD000838896
WS Num: 10

EMANUEL HOSPITAL AND HEALTH CENTER (Continued) **S111258785**

Transporter: Not reported
Ship Qty : Not reported
Rpt Unit : Not reported
Off Mng : H040
EPA Waste Codes: P001
Waste Description: Waste Medicine, Liquid, Flammable, Toxic, N.O.S, (Warfarin, Insulin)3
Total Amt Of Waste Stream Generated in Reporting Yr 1: 0.113375
Total Amt Of Waste Stream Generated in Reporting Yr 2: 0.004535

Manifest:
Name: EMANUEL HOSPITAL AND HEALTH CENTER
Year : 2018
RCRA Id : ORD023861719
Inactive : Not reported
Status: Small quantity generator
Manifest : 000146971
Ship Date : 01/02/2018
TSD : TXD000838896
WS Num: 1
Transporter: Not reported
Ship Qty : Not reported
Rpt Unit : Not reported
Off Mng : H040
EPA Waste Codes: D009
Waste Description: Waste Medicine, Liquid, Flammable, Toxic, N.O.S, 3
Total Amt Of Waste Stream Generated in Reporting Yr 1: 1538.7255
Total Amt Of Waste Stream Generated in Reporting Yr 2: 38.094000000000001

Name: EMANUEL HOSPITAL AND HEALTH CENTER
Year : 2018
RCRA Id : ORD023861719
Inactive : Not reported
Status: Small quantity generator
Manifest : 000146971
Ship Date : 01/02/2018
TSD : TXD000838896
WS Num: 1
Transporter: Not reported
Ship Qty : Not reported
Rpt Unit : Not reported
Off Mng : H040
EPA Waste Codes: D009
Waste Description: Waste Medicine, Liquid, Flammable, Toxic, N.O.S, 3
Total Amt Of Waste Stream Generated in Reporting Yr 1: 1538.7255
Total Amt Of Waste Stream Generated in Reporting Yr 2: 38.094000000000001

Name: EMANUEL HOSPITAL AND HEALTH CENTER
Year : 2018
RCRA Id : ORD023861719
Inactive : Not reported
Status: Small quantity generator
Manifest : 000146971
Ship Date : 01/02/2018
TSD : TXD000838896
WS Num: 1

EMANUEL HOSPITAL AND HEALTH CENTER (Continued) **S111258785**

Transporter: Not reported
Ship Qty : Not reported
Rpt Unit : Not reported
Off Mng : H040
EPA Waste Codes: D009
Waste Description: Waste Medicine, Liquid, Flammable, Toxic, N.O.S, 3
Total Amt Of Waste Stream Generated in Reporting Yr 1: 1538.7255
Total Amt Of Waste Stream Generated in Reporting Yr 2: 38.094000000000001

Name: EMANUEL HOSPITAL AND HEALTH CENTER
Year : 2018
RCRA Id : ORD023861719
Inactive : Not reported
Status: Small quantity generator
Manifest : 000146971
Ship Date : 01/02/2018
TSD : TXD000838896
WS Num: 1
Transporter: Not reported
Ship Qty : Not reported
Rpt Unit : Not reported
Off Mng : H040
EPA Waste Codes: D009
Waste Description: Waste Medicine, Liquid, Flammable, Toxic, N.O.S, 3
Total Amt Of Waste Stream Generated in Reporting Yr 1: 1538.7255
Total Amt Of Waste Stream Generated in Reporting Yr 2: 38.094000000000001

Name: EMANUEL HOSPITAL AND HEALTH CENTER
Year : 2018
RCRA Id : ORD023861719
Inactive : Not reported
Status: Small quantity generator
Manifest : 000146971
Ship Date : 01/02/2018
TSD : TXD000838896
WS Num: 1
Transporter: Not reported
Ship Qty : Not reported
Rpt Unit : Not reported
Off Mng : H040
EPA Waste Codes: D010
Waste Description: Waste Medicine, Liquid, Flammable, Toxic, N.O.S, 3
Total Amt Of Waste Stream Generated in Reporting Yr 1: 1538.7255
Total Amt Of Waste Stream Generated in Reporting Yr 2: 38.094000000000001

Name: EMANUEL HOSPITAL AND HEALTH CENTER
Year : 2018
RCRA Id : ORD023861719
Inactive : Not reported
Status: Small quantity generator
Manifest : 000146971
Ship Date : 01/02/2018
TSD : TXD000838896
WS Num: 1
Transporter: Not reported
Ship Qty : Not reported
Rpt Unit : Not reported

EMANUEL HOSPITAL AND HEALTH CENTER (Continued) **S111258785**

Off Mng : H040
EPA Waste Codes: D010
Waste Description: Waste Medicine, Liquid, Flammable, Toxic, N.O.S, 3
Total Amt Of Waste Stream Generated in Reporting Yr 1: 1538.7255
Total Amt Of Waste Stream Generated in Reporting Yr 2: 38.094000000000001

Name: EMANUEL HOSPITAL AND HEALTH CENTER
Year : 2018
RCRA Id : ORD023861719
Inactive : Not reported
Status: Small quantity generator
Manifest : 000146971
Ship Date : 01/02/2018
TSD : TXD000838896
WS Num: 1
Transporter: Not reported
Ship Qty : Not reported
Rpt Unit : Not reported
Off Mng : H040
EPA Waste Codes: D010
Waste Description: Waste Medicine, Liquid, Flammable, Toxic, N.O.S, 3
Total Amt Of Waste Stream Generated in Reporting Yr 1: 1538.7255
Total Amt Of Waste Stream Generated in Reporting Yr 2: 38.094000000000001

Name: EMANUEL HOSPITAL AND HEALTH CENTER
Year : 2018
RCRA Id : ORD023861719
Inactive : Not reported
Status: Small quantity generator
Manifest : 000146971
Ship Date : 01/02/2018
TSD : TXD000838896
WS Num: 1
Transporter: Not reported
Ship Qty : Not reported
Rpt Unit : Not reported
Off Mng : H040
EPA Waste Codes: D010
Waste Description: Waste Medicine, Liquid, Flammable, Toxic, N.O.S, 3
Total Amt Of Waste Stream Generated in Reporting Yr 1: 1538.7255
Total Amt Of Waste Stream Generated in Reporting Yr 2: 38.094000000000001

Name: EMANUEL HOSPITAL AND HEALTH CENTER
Year : 2018
RCRA Id : ORD023861719
Inactive : Not reported
Status: Small quantity generator
Manifest : 000146971
Ship Date : 01/02/2018
TSD : TXD000838896
WS Num: 1
Transporter: Not reported
Ship Qty : Not reported
Rpt Unit : Not reported
Off Mng : H040
EPA Waste Codes: D011
Waste Description: Waste Medicine, Liquid, Flammable, Toxic, N.O.S, 3

EMANUEL HOSPITAL AND HEALTH CENTER (Continued) **S111258785**

Total Amt Of Waste Stream Generated in Reporting Yr 1: 1538.7255
Total Amt Of Waste Stream Generated in Reporting Yr 2: 38.094000000000001

Name: EMANUEL HOSPITAL AND HEALTH CENTER
Year : 2018
RCRA Id : ORD023861719
Inactive : Not reported
Status: Small quantity generator
Manifest : 000146971
Ship Date : 01/02/2018
TSD : TXD000838896
WS Num: 1
Transporter: Not reported
Ship Qty : Not reported
Rpt Unit : Not reported
Off Mng : H040
EPA Waste Codes: D011
Waste Description: Waste Medicine, Liquid, Flammable, Toxic, N.O.S, 3
Total Amt Of Waste Stream Generated in Reporting Yr 1: 1538.7255
Total Amt Of Waste Stream Generated in Reporting Yr 2: 38.094000000000001

Click this hyperlink while viewing on your computer to access
2045 additional OR_MANIFEST: record(s) in the EDR Site Report.

Name: EMANUEL HOSPITAL AND HEALTH CENTER
Year : 2018
RCRA Id : ORD023861719
Inactive : Not reported
Status: Small quantity generator
Manifest : 000146971
Ship Date : 01/02/2018
TSD : TXD000838896
WS Num: 1
Transporter: Not reported
Ship Qty : Not reported
Rpt Unit : Not reported
Off Mng : H040
EPA Waste Codes: D011
Waste Description: Waste Medicine, Liquid, Flammable, Toxic, N.O.S, 3
Total Amt Of Waste Stream Generated in Reporting Yr 1: 1538.7255
Total Amt Of Waste Stream Generated in Reporting Yr 2: 38.094000000000001

Name: EMANUEL HOSPITAL AND HEALTH CENTER
Year : 2018
RCRA Id : ORD023861719
Inactive : Not reported
Status: Small quantity generator
Manifest : 000146971
Ship Date : 01/02/2018
TSD : TXD000838896
WS Num: 1
Transporter: Not reported
Ship Qty : Not reported
Rpt Unit : Not reported
Off Mng : H040
EPA Waste Codes: D011
Waste Description: Waste Medicine, Liquid, Flammable, Toxic, N.O.S, 3

EMANUEL HOSPITAL AND HEALTH CENTER (Continued) **S111258785**

Total Amt Of Waste Stream Generated in Reporting Yr 1: 1538.7255
Total Amt Of Waste Stream Generated in Reporting Yr 2: 38.094000000000001

Name: EMANUEL HOSPITAL AND HEALTH CENTER
Year : 2018
RCRA Id : ORD023861719
Inactive : Not reported
Status: Small quantity generator
Manifest : 000146971
Ship Date : 01/02/2018
TSD : TXD000838896
WS Num: 1
Transporter: Not reported
Ship Qty : Not reported
Rpt Unit : Not reported
Off Mng : H040
EPA Waste Codes: D024
Waste Description: Waste Medicine, Liquid, Flammable, Toxic, N.O.S, 3
Total Amt Of Waste Stream Generated in Reporting Yr 1: 1538.7255
Total Amt Of Waste Stream Generated in Reporting Yr 2: 38.094000000000001

Name: EMANUEL HOSPITAL AND HEALTH CENTER
Year : 2018
RCRA Id : ORD023861719
Inactive : Not reported
Status: Small quantity generator
Manifest : 000146971
Ship Date : 01/02/2018
TSD : TXD000838896
WS Num: 1
Transporter: Not reported
Ship Qty : Not reported
Rpt Unit : Not reported
Off Mng : H040
EPA Waste Codes: D024
Waste Description: Waste Medicine, Liquid, Flammable, Toxic, N.O.S, 3
Total Amt Of Waste Stream Generated in Reporting Yr 1: 1538.7255
Total Amt Of Waste Stream Generated in Reporting Yr 2: 38.094000000000001

Name: EMANUEL HOSPITAL AND HEALTH CENTER
Year : 2018
RCRA Id : ORD023861719
Inactive : Not reported
Status: Small quantity generator
Manifest : 000146971
Ship Date : 01/02/2018
TSD : TXD000838896
WS Num: 1
Transporter: Not reported
Ship Qty : Not reported
Rpt Unit : Not reported
Off Mng : H040
EPA Waste Codes: D024
Waste Description: Waste Medicine, Liquid, Flammable, Toxic, N.O.S, 3
Total Amt Of Waste Stream Generated in Reporting Yr 1: 1538.7255
Total Amt Of Waste Stream Generated in Reporting Yr 2: 38.094000000000001

EMANUEL HOSPITAL AND HEALTH CENTER (Continued) **S111258785**

Name: EMANUEL HOSPITAL AND HEALTH CENTER
Year : 2018
RCRA Id : ORD023861719
Inactive : Not reported
Status: Small quantity generator
Manifest : 000146971
Ship Date : 01/02/2018
TSD : TXD000838896
WS Num: 1
Transporter: Not reported
Ship Qty : Not reported
Rpt Unit : Not reported
Off Mng : H040
EPA Waste Codes: D024
Waste Description: Waste Medicine, Liquid, Flammable, Toxic, N.O.S, 3
Total Amt Of Waste Stream Generated in Reporting Yr 1: 1538.7255
Total Amt Of Waste Stream Generated in Reporting Yr 2: 38.094000000000001

Name: EMANUEL HOSPITAL AND HEALTH CENTER
Year : 2018
RCRA Id : ORD023861719
Inactive : Not reported
Status: Small quantity generator
Manifest : 000146971
Ship Date : 01/02/2018
TSD : TXD000838896
WS Num: 10
Transporter: Not reported
Ship Qty : Not reported
Rpt Unit : Not reported
Off Mng : H040
EPA Waste Codes: P001
Waste Description: Waste Medicine, Liquid, Flammable, Toxic, N.O.S, (Warfarin, Insulin)3
Total Amt Of Waste Stream Generated in Reporting Yr 1: 0.113375
Total Amt Of Waste Stream Generated in Reporting Yr 2: 0.004535

Name: EMANUEL HOSPITAL AND HEALTH CENTER
Year : 2018
RCRA Id : ORD023861719
Inactive : Not reported
Status: Small quantity generator
Manifest : 000146971
Ship Date : 01/02/2018
TSD : TXD000838896
WS Num: 10
Transporter: Not reported
Ship Qty : Not reported
Rpt Unit : Not reported
Off Mng : H040
EPA Waste Codes: P001
Waste Description: Waste Medicine, Liquid, Flammable, Toxic, N.O.S, (Warfarin, Insulin)3
Total Amt Of Waste Stream Generated in Reporting Yr 1: 0.113375
Total Amt Of Waste Stream Generated in Reporting Yr 2: 0.004535

Name: EMANUEL HOSPITAL AND HEALTH CENTER
Year : 2018
RCRA Id : ORD023861719

EMANUEL HOSPITAL AND HEALTH CENTER (Continued) **S111258785**

Inactive : Not reported
Status: Small quantity generator
Manifest : 000146971
Ship Date : 01/02/2018
TSD : TXD000838896
WS Num: 10
Transporter: Not reported
Ship Qty : Not reported
Rpt Unit : Not reported
Off Mng : H040
EPA Waste Codes: P001
Waste Description: Waste Medicine, Liquid, Flammable, Toxic, N.O.S, (Warfarin, Insulin)3
Total Amt Of Waste Stream Generated in Reporting Yr 1: 0.113375
Total Amt Of Waste Stream Generated in Reporting Yr 2: 0.004535

Name: EMANUEL HOSPITAL AND HEALTH CENTER
Year : 2018
RCRA Id : ORD023861719
Inactive : Not reported
Status: Small quantity generator
Manifest : 000146971
Ship Date : 01/02/2018
TSD : TXD000838896
WS Num: 10
Transporter: Not reported
Ship Qty : Not reported
Rpt Unit : Not reported
Off Mng : H040
EPA Waste Codes: P001
Waste Description: Waste Medicine, Liquid, Flammable, Toxic, N.O.S, (Warfarin, Insulin)3
Total Amt Of Waste Stream Generated in Reporting Yr 1: 0.113375
Total Amt Of Waste Stream Generated in Reporting Yr 2: 0.004535

Manifest:
Name: EMANUEL HOSPITAL AND HEALTH CENTER
Year : 2017
RCRA Id : ORD023861719
Inactive : Not reported
Status: Large quantity generator
Manifest : 000135023
Ship Date : 01/17/2017
TSD : WAD991281767
WS Num: 1
Transporter: Not reported
Ship Qty : Not reported
Rpt Unit : Not reported
Off Mng : H040
EPA Waste Codes: D001
Waste Description: Waste Medicine, Liquid, Flammable, Toxic
Total Amt Of Waste Stream Generated in Reporting Yr 1: 1541.9
Total Amt Of Waste Stream Generated in Reporting Yr 2: 92.0605

Name: EMANUEL HOSPITAL AND HEALTH CENTER
Year : 2017
RCRA Id : ORD023861719

EMANUEL HOSPITAL AND HEALTH CENTER (Continued) **S111258785**

Inactive : Not reported
Status: Large quantity generator
Manifest : 000135023
Ship Date : 01/17/2017
TSD : WAD991281767
WS Num: 1
Transporter: Not reported
Ship Qty : Not reported
Rpt Unit : Not reported
Off Mng : H040
EPA Waste Codes: D009
Waste Description: Waste Medicine, Liquid, Flammable, Toxic
Total Amt Of Waste Stream Generated in Reporting Yr 1: 1541.9
Total Amt Of Waste Stream Generated in Reporting Yr 2: 92.0605

Name: EMANUEL HOSPITAL AND HEALTH CENTER
Year : 2017
RCRA Id : ORD023861719
Inactive : Not reported
Status: Large quantity generator
Manifest : 000135023
Ship Date : 01/17/2017
TSD : WAD991281767
WS Num: 1
Transporter: Not reported
Ship Qty : Not reported
Rpt Unit : Not reported
Off Mng : H040
EPA Waste Codes: D010
Waste Description: Waste Medicine, Liquid, Flammable, Toxic
Total Amt Of Waste Stream Generated in Reporting Yr 1: 1541.9
Total Amt Of Waste Stream Generated in Reporting Yr 2: 92.0605

Name: EMANUEL HOSPITAL AND HEALTH CENTER
Year : 2017
RCRA Id : ORD023861719
Inactive : Not reported
Status: Large quantity generator
Manifest : 000135023
Ship Date : 01/17/2017
TSD : WAD991281767
WS Num: 1
Transporter: Not reported
Ship Qty : Not reported
Rpt Unit : Not reported
Off Mng : H040
EPA Waste Codes: P001
Waste Description: Waste Medicine, Liquid, Flammable, Toxic
Total Amt Of Waste Stream Generated in Reporting Yr 1: 1541.9
Total Amt Of Waste Stream Generated in Reporting Yr 2: 92.0605

Name: EMANUEL HOSPITAL AND HEALTH CENTER
Year : 2017
RCRA Id : ORD023861719
Inactive : Not reported
Status: Large quantity generator
Manifest : 000135023

EMANUEL HOSPITAL AND HEALTH CENTER (Continued) **S111258785**

Ship Date : 01/17/2017
TSD : WAD991281767
WS Num: 1
Transporter: Not reported
Ship Qty : Not reported
Rpt Unit : Not reported
Off Mng : H040
EPA Waste Codes: P188
Waste Description: Waste Medicine, Liquid, Flammable, Toxic
Total Amt Of Waste Stream Generated in Reporting Yr 1: 1541.9
Total Amt Of Waste Stream Generated in Reporting Yr 2: 92.0605

Name: EMANUEL HOSPITAL AND HEALTH CENTER
Year : 2017
RCRA Id : ORD023861719
Inactive : Not reported
Status: Large quantity generator
Manifest : 000135023
Ship Date : 01/17/2017
TSD : WAD991281767
WS Num: 1
Transporter: Not reported
Ship Qty : Not reported
Rpt Unit : Not reported
Off Mng : H040
EPA Waste Codes: U058
Waste Description: Waste Medicine, Liquid, Flammable, Toxic
Total Amt Of Waste Stream Generated in Reporting Yr 1: 1541.9
Total Amt Of Waste Stream Generated in Reporting Yr 2: 92.0605

Name: EMANUEL HOSPITAL AND HEALTH CENTER
Year : 2017
RCRA Id : ORD023861719
Inactive : Not reported
Status: Large quantity generator
Manifest : 000135083
Ship Date : 01/31/2017
TSD : WAD991281767
WS Num: 1
Transporter: Not reported
Ship Qty : Not reported
Rpt Unit : Not reported
Off Mng : H040
EPA Waste Codes: D001
Waste Description: Waste Medicine, Liquid, Flammable, Toxic
Total Amt Of Waste Stream Generated in Reporting Yr 1: 1541.9
Total Amt Of Waste Stream Generated in Reporting Yr 2: 80.723

Name: EMANUEL HOSPITAL AND HEALTH CENTER
Year : 2017
RCRA Id : ORD023861719
Inactive : Not reported
Status: Large quantity generator
Manifest : 000135083
Ship Date : 01/31/2017
TSD : WAD991281767
WS Num: 1

EMANUEL HOSPITAL AND HEALTH CENTER (Continued) **S111258785**

Transporter: Not reported
Ship Qty : Not reported
Rpt Unit : Not reported
Off Mng : H040
EPA Waste Codes: D009
Waste Description: Waste Medicine, Liquid, Flammable, Toxic
Total Amt Of Waste Stream Generated in Reporting Yr 1: 1541.9
Total Amt Of Waste Stream Generated in Reporting Yr 2: 80.723

Name: EMANUEL HOSPITAL AND HEALTH CENTER
Year : 2017
RCRA Id : ORD023861719
Inactive : Not reported
Status: Large quantity generator
Manifest : 000135083
Ship Date : 01/31/2017
TSD : WAD991281767
WS Num: 1
Transporter: Not reported
Ship Qty : Not reported
Rpt Unit : Not reported
Off Mng : H040
EPA Waste Codes: D010
Waste Description: Waste Medicine, Liquid, Flammable, Toxic
Total Amt Of Waste Stream Generated in Reporting Yr 1: 1541.9
Total Amt Of Waste Stream Generated in Reporting Yr 2: 80.723

Name: EMANUEL HOSPITAL AND HEALTH CENTER
Year : 2017
RCRA Id : ORD023861719
Inactive : Not reported
Status: Large quantity generator
Manifest : 000135083
Ship Date : 01/31/2017
TSD : WAD991281767
WS Num: 1
Transporter: Not reported
Ship Qty : Not reported
Rpt Unit : Not reported
Off Mng : H040
EPA Waste Codes: P001
Waste Description: Waste Medicine, Liquid, Flammable, Toxic
Total Amt Of Waste Stream Generated in Reporting Yr 1: 1541.9
Total Amt Of Waste Stream Generated in Reporting Yr 2: 80.723

Click this hyperlink while viewing on your computer to access
2045 additional OR_MANIFEST: record(s) in the EDR Site Report.

Name: EMANUEL HOSPITAL AND HEALTH CENTER
Year : 2017
RCRA Id : ORD023861719
Inactive : Not reported
Status: Large quantity generator
Manifest : 000135083
Ship Date : 01/31/2017
TSD : WAD991281767
WS Num: 1

EMANUEL HOSPITAL AND HEALTH CENTER (Continued) **S111258785**

Transporter: Not reported
Ship Qty : Not reported
Rpt Unit : Not reported
Off Mng : H040
EPA Waste Codes: P188
Waste Description: Waste Medicine, Liquid, Flammable, Toxic
Total Amt Of Waste Stream Generated in Reporting Yr 1: 1541.9
Total Amt Of Waste Stream Generated in Reporting Yr 2: 80.723

Name: EMANUEL HOSPITAL AND HEALTH CENTER
Year : 2017
RCRA Id : ORD023861719
Inactive : Not reported
Status: Large quantity generator
Manifest : 000135083
Ship Date : 01/31/2017
TSD : WAD991281767
WS Num: 1
Transporter: Not reported
Ship Qty : Not reported
Rpt Unit : Not reported
Off Mng : H040
EPA Waste Codes: U058
Waste Description: Waste Medicine, Liquid, Flammable, Toxic
Total Amt Of Waste Stream Generated in Reporting Yr 1: 1541.9
Total Amt Of Waste Stream Generated in Reporting Yr 2: 80.723

Name: EMANUEL HOSPITAL AND HEALTH CENTER
Year : 2017
RCRA Id : ORD023861719
Inactive : Not reported
Status: Large quantity generator
Manifest : 000135165
Ship Date : 02/17/2017
TSD : WAD991281767
WS Num: 1
Transporter: Not reported
Ship Qty : Not reported
Rpt Unit : Not reported
Off Mng : H040
EPA Waste Codes: D001
Waste Description: Waste Medicine, Liquid, Flammable, Toxic
Total Amt Of Waste Stream Generated in Reporting Yr 1: 1541.9
Total Amt Of Waste Stream Generated in Reporting Yr 2: 61.676

Name: EMANUEL HOSPITAL AND HEALTH CENTER
Year : 2017
RCRA Id : ORD023861719
Inactive : Not reported
Status: Large quantity generator
Manifest : 000135165
Ship Date : 02/17/2017
TSD : WAD991281767
WS Num: 1
Transporter: Not reported
Ship Qty : Not reported
Rpt Unit : Not reported

EMANUEL HOSPITAL AND HEALTH CENTER (Continued) **S111258785**

Off Mng : H040
EPA Waste Codes: D009
Waste Description: Waste Medicine, Liquid, Flammable, Toxic
Total Amt Of Waste Stream Generated in Reporting Yr 1: 1541.9
Total Amt Of Waste Stream Generated in Reporting Yr 2: 61.676

Name: EMANUEL HOSPITAL AND HEALTH CENTER
Year : 2017
RCRA Id : ORD023861719
Inactive : Not reported
Status: Large quantity generator
Manifest : 000135165
Ship Date : 02/17/2017
TSD : WAD991281767
WS Num: 1
Transporter: Not reported
Ship Qty : Not reported
Rpt Unit : Not reported
Off Mng : H040
EPA Waste Codes: D010
Waste Description: Waste Medicine, Liquid, Flammable, Toxic
Total Amt Of Waste Stream Generated in Reporting Yr 1: 1541.9
Total Amt Of Waste Stream Generated in Reporting Yr 2: 61.676

Name: EMANUEL HOSPITAL AND HEALTH CENTER
Year : 2017
RCRA Id : ORD023861719
Inactive : Not reported
Status: Large quantity generator
Manifest : 000135165
Ship Date : 02/17/2017
TSD : WAD991281767
WS Num: 1
Transporter: Not reported
Ship Qty : Not reported
Rpt Unit : Not reported
Off Mng : H040
EPA Waste Codes: P001
Waste Description: Waste Medicine, Liquid, Flammable, Toxic
Total Amt Of Waste Stream Generated in Reporting Yr 1: 1541.9
Total Amt Of Waste Stream Generated in Reporting Yr 2: 61.676

Name: EMANUEL HOSPITAL AND HEALTH CENTER
Year : 2017
RCRA Id : ORD023861719
Inactive : Not reported
Status: Large quantity generator
Manifest : 000135165
Ship Date : 02/17/2017
TSD : WAD991281767
WS Num: 1
Transporter: Not reported
Ship Qty : Not reported
Rpt Unit : Not reported
Off Mng : H040
EPA Waste Codes: P188
Waste Description: Waste Medicine, Liquid, Flammable, Toxic

EMANUEL HOSPITAL AND HEALTH CENTER (Continued) **S111258785**

Total Amt Of Waste Stream Generated in Reporting Yr 1: 1541.9
Total Amt Of Waste Stream Generated in Reporting Yr 2: 61.676

Name: EMANUEL HOSPITAL AND HEALTH CENTER
Year : 2017
RCRA Id : ORD023861719
Inactive : Not reported
Status: Large quantity generator
Manifest : 000135165
Ship Date : 02/17/2017
TSD : WAD991281767
WS Num: 1
Transporter: Not reported
Ship Qty : Not reported
Rpt Unit : Not reported
Off Mng : H040
EPA Waste Codes: U058
Waste Description: Waste Medicine, Liquid, Flammable, Toxic
Total Amt Of Waste Stream Generated in Reporting Yr 1: 1541.9
Total Amt Of Waste Stream Generated in Reporting Yr 2: 61.676

Name: EMANUEL HOSPITAL AND HEALTH CENTER
Year : 2017
RCRA Id : ORD023861719
Inactive : Not reported
Status: Large quantity generator
Manifest : 000135277
Ship Date : 03/02/2017
TSD : WAD991281767
WS Num: 1
Transporter: Not reported
Ship Qty : Not reported
Rpt Unit : Not reported
Off Mng : H040
EPA Waste Codes: D001
Waste Description: Waste Medicine, Liquid, Flammable, Toxic
Total Amt Of Waste Stream Generated in Reporting Yr 1: 1541.9
Total Amt Of Waste Stream Generated in Reporting Yr 2: 73.0135

Name: EMANUEL HOSPITAL AND HEALTH CENTER
Year : 2017
RCRA Id : ORD023861719
Inactive : Not reported
Status: Large quantity generator
Manifest : 000135277
Ship Date : 03/02/2017
TSD : WAD991281767
WS Num: 1
Transporter: Not reported
Ship Qty : Not reported
Rpt Unit : Not reported
Off Mng : H040
EPA Waste Codes: D009
Waste Description: Waste Medicine, Liquid, Flammable, Toxic
Total Amt Of Waste Stream Generated in Reporting Yr 1: 1541.9
Total Amt Of Waste Stream Generated in Reporting Yr 2: 73.0135

EMANUEL HOSPITAL AND HEALTH CENTER (Continued) **S111258785**

Manifest:

Name:	EMANUEL HOSPITAL AND HEALTH CENTER
Year :	2016
RCRA Id :	ORD023861719
Inactive :	Not reported
Status:	Large quantity generator
Manifest :	000147178
Ship Date :	11/04/2016
TSD :	WAD991281767
WS Num:	2
Transporter:	Not reported
Ship Qty :	Not reported
Rpt Unit :	Not reported
Off Mng :	H040
EPA Waste Codes:	D001
Waste Description:	Waste Medicine, Liquid, Flammable, Toxic

Total Amt Of Waste Stream Generated in Reporting Yr 1: 514.7225
Total Amt Of Waste Stream Generated in Reporting Yr 2: 312.008

Name:	EMANUEL HOSPITAL AND HEALTH CENTER
Year :	2016
RCRA Id :	ORD023861719
Inactive :	Not reported
Status:	Large quantity generator
Manifest :	000147178
Ship Date :	11/04/2016
TSD :	WAD991281767
WS Num:	2
Transporter:	Not reported
Ship Qty :	Not reported
Rpt Unit :	Not reported
Off Mng :	H040
EPA Waste Codes:	D009
Waste Description:	Waste Medicine, Liquid, Flammable, Toxic

Total Amt Of Waste Stream Generated in Reporting Yr 1: 514.7225
Total Amt Of Waste Stream Generated in Reporting Yr 2: 312.008

Name:	EMANUEL HOSPITAL AND HEALTH CENTER
Year :	2016
RCRA Id :	ORD023861719
Inactive :	Not reported
Status:	Large quantity generator
Manifest :	000147178
Ship Date :	11/04/2016
TSD :	WAD991281767
WS Num:	2
Transporter:	Not reported
Ship Qty :	Not reported
Rpt Unit :	Not reported
Off Mng :	H040
EPA Waste Codes:	D010
Waste Description:	Waste Medicine, Liquid, Flammable, Toxic

Total Amt Of Waste Stream Generated in Reporting Yr 1: 514.7225
Total Amt Of Waste Stream Generated in Reporting Yr 2: 312.008

Name:	EMANUEL HOSPITAL AND HEALTH CENTER
Year :	2016

EMANUEL HOSPITAL AND HEALTH CENTER (Continued) **S111258785**

RCRA Id : ORD023861719
Inactive : Not reported
Status: Large quantity generator
Manifest : 000147178
Ship Date : 11/04/2016
TSD : WAD991281767
WS Num: 2
Transporter: Not reported
Ship Qty : Not reported
Rpt Unit : Not reported
Off Mng : H040
EPA Waste Codes: P001
Waste Description: Waste Medicine, Liquid, Flammable, Toxic
Total Amt Of Waste Stream Generated in Reporting Yr 1: 514.7225
Total Amt Of Waste Stream Generated in Reporting Yr 2: 312.008

Name: EMANUEL HOSPITAL AND HEALTH CENTER
Year : 2016
RCRA Id : ORD023861719
Inactive : Not reported
Status: Large quantity generator
Manifest : 000147178
Ship Date : 11/04/2016
TSD : WAD991281767
WS Num: 2
Transporter: Not reported
Ship Qty : Not reported
Rpt Unit : Not reported
Off Mng : H040
EPA Waste Codes: P188
Waste Description: Waste Medicine, Liquid, Flammable, Toxic
Total Amt Of Waste Stream Generated in Reporting Yr 1: 514.7225
Total Amt Of Waste Stream Generated in Reporting Yr 2: 312.008

Name: EMANUEL HOSPITAL AND HEALTH CENTER
Year : 2016
RCRA Id : ORD023861719
Inactive : Not reported
Status: Large quantity generator
Manifest : 000147178
Ship Date : 11/04/2016
TSD : WAD991281767
WS Num: 2
Transporter: Not reported
Ship Qty : Not reported
Rpt Unit : Not reported
Off Mng : H040
EPA Waste Codes: U058
Waste Description: Waste Medicine, Liquid, Flammable, Toxic
Total Amt Of Waste Stream Generated in Reporting Yr 1: 514.7225
Total Amt Of Waste Stream Generated in Reporting Yr 2: 312.008

Name: EMANUEL HOSPITAL AND HEALTH CENTER
Year : 2016
RCRA Id : ORD023861719
Inactive : Not reported
Status: Large quantity generator

EMANUEL HOSPITAL AND HEALTH CENTER (Continued) **S111258785**

Manifest : 000147295
Ship Date : 12/15/2016
TSD : WAD991281767
WS Num: 2
Transporter: Not reported
Ship Qty : Not reported
Rpt Unit : Not reported
Off Mng : H040
EPA Waste Codes: D001
Waste Description: Waste Medicine, Liquid, Flammable, Toxic
Total Amt Of Waste Stream Generated in Reporting Yr 1: 514.7225
Total Amt Of Waste Stream Generated in Reporting Yr 2: 150.562

Name: EMANUEL HOSPITAL AND HEALTH CENTER
Year : 2016
RCRA Id : ORD023861719
Inactive : Not reported
Status: Large quantity generator
Manifest : 000147295
Ship Date : 12/15/2016
TSD : WAD991281767
WS Num: 2
Transporter: Not reported
Ship Qty : Not reported
Rpt Unit : Not reported
Off Mng : H040
EPA Waste Codes: D009
Waste Description: Waste Medicine, Liquid, Flammable, Toxic
Total Amt Of Waste Stream Generated in Reporting Yr 1: 514.7225
Total Amt Of Waste Stream Generated in Reporting Yr 2: 150.562

Name: EMANUEL HOSPITAL AND HEALTH CENTER
Year : 2016
RCRA Id : ORD023861719
Inactive : Not reported
Status: Large quantity generator
Manifest : 000147295
Ship Date : 12/15/2016
TSD : WAD991281767
WS Num: 2
Transporter: Not reported
Ship Qty : Not reported
Rpt Unit : Not reported
Off Mng : H040
EPA Waste Codes: D010
Waste Description: Waste Medicine, Liquid, Flammable, Toxic
Total Amt Of Waste Stream Generated in Reporting Yr 1: 514.7225
Total Amt Of Waste Stream Generated in Reporting Yr 2: 150.562

Name: EMANUEL HOSPITAL AND HEALTH CENTER
Year : 2016
RCRA Id : ORD023861719
Inactive : Not reported
Status: Large quantity generator
Manifest : 000147295
Ship Date : 12/15/2016
TSD : WAD991281767

EMANUEL HOSPITAL AND HEALTH CENTER (Continued) **S111258785**

WS Num: 2
Transporter: Not reported
Ship Qty : Not reported
Rpt Unit : Not reported
Off Mng : H040
EPA Waste Codes: P001
Waste Description: Waste Medicine, Liquid, Flammable, Toxic
Total Amt Of Waste Stream Generated in Reporting Yr 1: 514.7225
Total Amt Of Waste Stream Generated in Reporting Yr 2: 150.562

Click this hyperlink while viewing on your computer to access
2045 additional OR_MANIFEST: record(s) in the EDR Site Report.

Name: EMANUEL HOSPITAL AND HEALTH CENTER
Year : 2016
RCRA Id : ORD023861719
Inactive : Not reported
Status: Large quantity generator
Manifest : 000147295
Ship Date : 12/15/2016
TSD : WAD991281767
WS Num: 2
Transporter: Not reported
Ship Qty : Not reported
Rpt Unit : Not reported
Off Mng : H040
EPA Waste Codes: P188
Waste Description: Waste Medicine, Liquid, Flammable, Toxic
Total Amt Of Waste Stream Generated in Reporting Yr 1: 514.7225
Total Amt Of Waste Stream Generated in Reporting Yr 2: 150.562

Name: EMANUEL HOSPITAL AND HEALTH CENTER
Year : 2016
RCRA Id : ORD023861719
Inactive : Not reported
Status: Large quantity generator
Manifest : 000147295
Ship Date : 12/15/2016
TSD : WAD991281767
WS Num: 2
Transporter: Not reported
Ship Qty : Not reported
Rpt Unit : Not reported
Off Mng : H040
EPA Waste Codes: U058
Waste Description: Waste Medicine, Liquid, Flammable, Toxic
Total Amt Of Waste Stream Generated in Reporting Yr 1: 514.7225
Total Amt Of Waste Stream Generated in Reporting Yr 2: 150.562

Name: EMANUEL HOSPITAL AND HEALTH CENTER
Year : 2016
RCRA Id : ORD023861719
Inactive : Not reported
Status: Large quantity generator
Manifest : 000147353
Ship Date : 12/15/2016
TSD : TXD000838896

EMANUEL HOSPITAL AND HEALTH CENTER (Continued) **S111258785**

WS Num: 3
Transporter: Not reported
Ship Qty : Not reported
Rpt Unit : Not reported
Off Mng : H040
EPA Waste Codes: D001
Waste Description: Waste Medicine, Liquid, Flammable, Toxic
Total Amt Of Waste Stream Generated in Reporting Yr 1: 93.8745
Total Amt Of Waste Stream Generated in Reporting Yr 2: 93.8745

Name: EMANUEL HOSPITAL AND HEALTH CENTER
Year : 2016
RCRA Id : ORD023861719
Inactive : Not reported
Status: Large quantity generator
Manifest : 000147353
Ship Date : 12/15/2016
TSD : TXD000838896
WS Num: 3
Transporter: Not reported
Ship Qty : Not reported
Rpt Unit : Not reported
Off Mng : H040
EPA Waste Codes: D005
Waste Description: Waste Medicine, Liquid, Flammable, Toxic
Total Amt Of Waste Stream Generated in Reporting Yr 1: 93.8745
Total Amt Of Waste Stream Generated in Reporting Yr 2: 93.8745

Name: EMANUEL HOSPITAL AND HEALTH CENTER
Year : 2016
RCRA Id : ORD023861719
Inactive : Not reported
Status: Large quantity generator
Manifest : 000147353
Ship Date : 12/15/2016
TSD : TXD000838896
WS Num: 3
Transporter: Not reported
Ship Qty : Not reported
Rpt Unit : Not reported
Off Mng : H040
EPA Waste Codes: D006
Waste Description: Waste Medicine, Liquid, Flammable, Toxic
Total Amt Of Waste Stream Generated in Reporting Yr 1: 93.8745
Total Amt Of Waste Stream Generated in Reporting Yr 2: 93.8745

Name: EMANUEL HOSPITAL AND HEALTH CENTER
Year : 2016
RCRA Id : ORD023861719
Inactive : Not reported
Status: Large quantity generator
Manifest : 000147353
Ship Date : 12/15/2016
TSD : TXD000838896
WS Num: 3
Transporter: Not reported
Ship Qty : Not reported

EMANUEL HOSPITAL AND HEALTH CENTER (Continued) **S111258785**

Rpt Unit : Not reported
Off Mng : H040
EPA Waste Codes: D007
Waste Description: Waste Medicine, Liquid, Flammable, Toxic
Total Amt Of Waste Stream Generated in Reporting Yr 1: 93.8745
Total Amt Of Waste Stream Generated in Reporting Yr 2: 93.8745

Name: EMANUEL HOSPITAL AND HEALTH CENTER
Year : 2016
RCRA Id : ORD023861719
Inactive : Not reported
Status: Large quantity generator
Manifest : 000147353
Ship Date : 12/15/2016
TSD : TXD000838896
WS Num: 3
Transporter: Not reported
Ship Qty : Not reported
Rpt Unit : Not reported
Off Mng : H040
EPA Waste Codes: D009
Waste Description: Waste Medicine, Liquid, Flammable, Toxic
Total Amt Of Waste Stream Generated in Reporting Yr 1: 93.8745
Total Amt Of Waste Stream Generated in Reporting Yr 2: 93.8745

Name: EMANUEL HOSPITAL AND HEALTH CENTER
Year : 2016
RCRA Id : ORD023861719
Inactive : Not reported
Status: Large quantity generator
Manifest : 000147353
Ship Date : 12/15/2016
TSD : TXD000838896
WS Num: 3
Transporter: Not reported
Ship Qty : Not reported
Rpt Unit : Not reported
Off Mng : H040
EPA Waste Codes: D010
Waste Description: Waste Medicine, Liquid, Flammable, Toxic
Total Amt Of Waste Stream Generated in Reporting Yr 1: 93.8745
Total Amt Of Waste Stream Generated in Reporting Yr 2: 93.8745

Name: EMANUEL HOSPITAL AND HEALTH CENTER
Year : 2016
RCRA Id : ORD023861719
Inactive : Not reported
Status: Large quantity generator
Manifest : 000147375
Ship Date : 12/20/2016
TSD : WAD991281767
WS Num: 2
Transporter: Not reported
Ship Qty : Not reported
Rpt Unit : Not reported
Off Mng : H040
EPA Waste Codes: D001

EMANUEL HOSPITAL AND HEALTH CENTER (Continued) **S111258785**

Waste Description: Waste Medicine, Liquid, Flammable, Toxic
Total Amt Of Waste Stream Generated in Reporting Yr 1: 514.7225
Total Amt Of Waste Stream Generated in Reporting Yr 2: 52.1525

Name: EMANUEL HOSPITAL AND HEALTH CENTER
Year : 2016
RCRA Id : ORD023861719
Inactive : Not reported
Status: Large quantity generator
Manifest : 000147375
Ship Date : 12/20/2016
TSD : WAD991281767
WS Num: 2
Transporter: Not reported
Ship Qty : Not reported
Rpt Unit : Not reported
Off Mng : H040
EPA Waste Codes: D009
Waste Description: Waste Medicine, Liquid, Flammable, Toxic
Total Amt Of Waste Stream Generated in Reporting Yr 1: 514.7225
Total Amt Of Waste Stream Generated in Reporting Yr 2: 52.1525

Manifest:
Name: EMANUEL HOSPITAL AND HEALTH CENTER
Year : 2015
RCRA Id : ORD023861719
Inactive : Not reported
Status: Large quantity generator
Manifest : 004647853
Ship Date : 03/24/2015
TSD : ORD981766124
WS Num: 16
Transporter: Not reported
Ship Qty : Not reported
Rpt Unit : Not reported
Off Mng : H040
EPA Waste Codes: D039
Waste Description: Waste Combustible Liquid, N.O.S. (Petroleum Naphtha) PGIII DOT-SP11606
Total Amt Of Waste Stream Generated in Reporting Yr 1: 71.9046925
Total Amt Of Waste Stream Generated in Reporting Yr 2: 17.2571262

Name: EMANUEL HOSPITAL AND HEALTH CENTER
Year : 2015
RCRA Id : ORD023861719
Inactive : Not reported
Status: Large quantity generator
Manifest : 004922778
Ship Date : 06/15/2015
TSD : ORD981766124
WS Num: 16
Transporter: Not reported
Ship Qty : Not reported
Rpt Unit : Not reported
Off Mng : H040
EPA Waste Codes: D039

EMANUEL HOSPITAL AND HEALTH CENTER (Continued) **S111258785**

Waste Description: Waste Combustible Liquid, N.O.S. (Petroleum Naphtha) PGIII DOT-SP11606
Total Amt Of Waste Stream Generated in Reporting Yr 1: 71.9046925
Total Amt Of Waste Stream Generated in Reporting Yr 2: 17.2571262

Name: EMANUEL HOSPITAL AND HEALTH CENTER
Year : 2015
RCRA Id : ORD023861719
Inactive : Not reported
Status: Large quantity generator
Manifest : 004976293
Ship Date : 09/08/2015
TSD : ORD981766124
WS Num: 16
Transporter: Not reported
Ship Qty : Not reported
Rpt Unit : Not reported
Off Mng : H040
EPA Waste Codes: D039
Waste Description: Waste Combustible Liquid, N.O.S. (Petroleum Naphtha) PGIII DOT-SP11606
Total Amt Of Waste Stream Generated in Reporting Yr 1: 71.9046925
Total Amt Of Waste Stream Generated in Reporting Yr 2: 20.1333139

Name: EMANUEL HOSPITAL AND HEALTH CENTER
Year : 2015
RCRA Id : ORD023861719
Inactive : Not reported
Status: Large quantity generator
Manifest : 005160771
Ship Date : 12/01/2015
TSD : ORD981766124
WS Num: 16
Transporter: Not reported
Ship Qty : Not reported
Rpt Unit : Not reported
Off Mng : H040
EPA Waste Codes: D039
Waste Description: Waste Combustible Liquid, N.O.S. (Petroleum Naphtha) PGIII DOT-SP11606
Total Amt Of Waste Stream Generated in Reporting Yr 1: 71.9046925
Total Amt Of Waste Stream Generated in Reporting Yr 2: 17.2571262

Name: EMANUEL HOSPITAL AND HEALTH CENTER
Year : 2015
RCRA Id : ORD023861719
Inactive : Not reported
Status: Large quantity generator
Manifest : 007489695
Ship Date : 09/22/2015
TSD : UTD981552177
WS Num: 18
Transporter: Not reported
Ship Qty : Not reported
Rpt Unit : Not reported
Off Mng : H040
EPA Waste Codes: D001
Waste Description: Waste Flammable Liquids N.O.S., (Methanol, Stain Residue), 3,PGII
Total Amt Of Waste Stream Generated in Reporting Yr 1: 566.875
Total Amt Of Waste Stream Generated in Reporting Yr 2: 90.7

EMANUEL HOSPITAL AND HEALTH CENTER (Continued) **S111258785**

Name: EMANUEL HOSPITAL AND HEALTH CENTER
Year : 2015
RCRA Id : ORD023861719
Inactive : Not reported
Status: Large quantity generator
Manifest : 007489695
Ship Date : 09/22/2015
TSD : UTD981552177
WS Num: 17
Transporter: Not reported
Ship Qty : Not reported
Rpt Unit : Not reported
Off Mng : H040
EPA Waste Codes: P001
Waste Description: Waste Medicine, Liquid, Flammable, Toxic, N.O.S., 3, (6.1), PGII
Total Amt Of Waste Stream Generated in Reporting Yr 1: 5555.375
Total Amt Of Waste Stream Generated in Reporting Yr 2: 226.75

Name: EMANUEL HOSPITAL AND HEALTH CENTER
Year : 2015
RCRA Id : ORD023861719
Inactive : Not reported
Status: Large quantity generator
Manifest : 007489695
Ship Date : 09/22/2015
TSD : UTD981552177
WS Num: 17
Transporter: Not reported
Ship Qty : Not reported
Rpt Unit : Not reported
Off Mng : H040
EPA Waste Codes: P042
Waste Description: Waste Medicine, Liquid, Flammable, Toxic, N.O.S., 3, (6.1), PGII
Total Amt Of Waste Stream Generated in Reporting Yr 1: 5555.375
Total Amt Of Waste Stream Generated in Reporting Yr 2: 226.75

Name: EMANUEL HOSPITAL AND HEALTH CENTER
Year : 2015
RCRA Id : ORD023861719
Inactive : Not reported
Status: Large quantity generator
Manifest : 007489695
Ship Date : 09/22/2015
TSD : UTD981552177
WS Num: 17
Transporter: Not reported
Ship Qty : Not reported
Rpt Unit : Not reported
Off Mng : H040
EPA Waste Codes: P075
Waste Description: Waste Medicine, Liquid, Flammable, Toxic, N.O.S., 3, (6.1), PGII
Total Amt Of Waste Stream Generated in Reporting Yr 1: 5555.375
Total Amt Of Waste Stream Generated in Reporting Yr 2: 226.75

Name: EMANUEL HOSPITAL AND HEALTH CENTER
Year : 2015
RCRA Id : ORD023861719

EMANUEL HOSPITAL AND HEALTH CENTER (Continued) **S111258785**

Inactive : Not reported
Status: Large quantity generator
Manifest : 007489695
Ship Date : 09/22/2015
TSD : UTD981552177
WS Num: 17
Transporter: Not reported
Ship Qty : Not reported
Rpt Unit : Not reported
Off Mng : H040
EPA Waste Codes: P081
Waste Description: Waste Medicine, Liquid, Flammable, Toxic, N.O.S., 3, (6.1), PGII
Total Amt Of Waste Stream Generated in Reporting Yr 1: 5555.375
Total Amt Of Waste Stream Generated in Reporting Yr 2: 226.75

Name: EMANUEL HOSPITAL AND HEALTH CENTER
Year : 2015
RCRA Id : ORD023861719
Inactive : Not reported
Status: Large quantity generator
Manifest : 007489695
Ship Date : 09/22/2015
TSD : UTD981552177
WS Num: 17
Transporter: Not reported
Ship Qty : Not reported
Rpt Unit : Not reported
Off Mng : H040
EPA Waste Codes: P188
Waste Description: Waste Medicine, Liquid, Flammable, Toxic, N.O.S., 3, (6.1), PGII
Total Amt Of Waste Stream Generated in Reporting Yr 1: 5555.375
Total Amt Of Waste Stream Generated in Reporting Yr 2: 226.75

Click this hyperlink while viewing on your computer to access
2045 additional OR_MANIFEST: record(s) in the EDR Site Report.

Name: EMANUEL HOSPITAL AND HEALTH CENTER
Year : 2015
RCRA Id : ORD023861719
Inactive : Not reported
Status: Large quantity generator
Manifest : 007489695
Ship Date : 09/22/2015
TSD : UTD981552177
WS Num: 17
Transporter: Not reported
Ship Qty : Not reported
Rpt Unit : Not reported
Off Mng : H040
EPA Waste Codes: U132
Waste Description: Waste Medicine, Liquid, Flammable, Toxic, N.O.S., 3, (6.1), PGII
Total Amt Of Waste Stream Generated in Reporting Yr 1: 5555.375
Total Amt Of Waste Stream Generated in Reporting Yr 2: 226.75

Name: EMANUEL HOSPITAL AND HEALTH CENTER
Year : 2015
RCRA Id : ORD023861719

EMANUEL HOSPITAL AND HEALTH CENTER (Continued) **S111258785**

Inactive : Not reported
Status: Large quantity generator
Manifest : 007489747
Ship Date : 07/21/2015
TSD : UTD981552177
WS Num: 17
Transporter: Not reported
Ship Qty : Not reported
Rpt Unit : Not reported
Off Mng : H040
EPA Waste Codes: P001
Waste Description: Waste Medicine, Liquid, Flammable, Toxic, N.O.S., 3, (6.1), PGII
Total Amt Of Waste Stream Generated in Reporting Yr 1: 5555.375
Total Amt Of Waste Stream Generated in Reporting Yr 2: 544.2

Name: EMANUEL HOSPITAL AND HEALTH CENTER
Year : 2015
RCRA Id : ORD023861719
Inactive : Not reported
Status: Large quantity generator
Manifest : 007489747
Ship Date : 07/21/2015
TSD : UTD981552177
WS Num: 17
Transporter: Not reported
Ship Qty : Not reported
Rpt Unit : Not reported
Off Mng : H040
EPA Waste Codes: P042
Waste Description: Waste Medicine, Liquid, Flammable, Toxic, N.O.S., 3, (6.1), PGII
Total Amt Of Waste Stream Generated in Reporting Yr 1: 5555.375
Total Amt Of Waste Stream Generated in Reporting Yr 2: 544.2

Name: EMANUEL HOSPITAL AND HEALTH CENTER
Year : 2015
RCRA Id : ORD023861719
Inactive : Not reported
Status: Large quantity generator
Manifest : 007489747
Ship Date : 07/21/2015
TSD : UTD981552177
WS Num: 17
Transporter: Not reported
Ship Qty : Not reported
Rpt Unit : Not reported
Off Mng : H040
EPA Waste Codes: P075
Waste Description: Waste Medicine, Liquid, Flammable, Toxic, N.O.S., 3, (6.1), PGII
Total Amt Of Waste Stream Generated in Reporting Yr 1: 5555.375
Total Amt Of Waste Stream Generated in Reporting Yr 2: 544.2

Name: EMANUEL HOSPITAL AND HEALTH CENTER
Year : 2015
RCRA Id : ORD023861719
Inactive : Not reported
Status: Large quantity generator
Manifest : 007489747

EMANUEL HOSPITAL AND HEALTH CENTER (Continued) **S111258785**

Ship Date : 07/21/2015
TSD : UTD981552177
WS Num: 17
Transporter: Not reported
Ship Qty : Not reported
Rpt Unit : Not reported
Off Mng : H040
EPA Waste Codes: P081
Waste Description: Waste Medicine, Liquid, Flammable, Toxic, N.O.S., 3, (6.1), PGII
Total Amt Of Waste Stream Generated in Reporting Yr 1: 5555.375
Total Amt Of Waste Stream Generated in Reporting Yr 2: 544.2

Name: EMANUEL HOSPITAL AND HEALTH CENTER
Year : 2015
RCRA Id : ORD023861719
Inactive : Not reported
Status: Large quantity generator
Manifest : 007489747
Ship Date : 07/21/2015
TSD : UTD981552177
WS Num: 17
Transporter: Not reported
Ship Qty : Not reported
Rpt Unit : Not reported
Off Mng : H040
EPA Waste Codes: P188
Waste Description: Waste Medicine, Liquid, Flammable, Toxic, N.O.S., 3, (6.1), PGII
Total Amt Of Waste Stream Generated in Reporting Yr 1: 5555.375
Total Amt Of Waste Stream Generated in Reporting Yr 2: 544.2

Name: EMANUEL HOSPITAL AND HEALTH CENTER
Year : 2015
RCRA Id : ORD023861719
Inactive : Not reported
Status: Large quantity generator
Manifest : 007489747
Ship Date : 07/21/2015
TSD : UTD981552177
WS Num: 17
Transporter: Not reported
Ship Qty : Not reported
Rpt Unit : Not reported
Off Mng : H040
EPA Waste Codes: U132
Waste Description: Waste Medicine, Liquid, Flammable, Toxic, N.O.S., 3, (6.1), PGII
Total Amt Of Waste Stream Generated in Reporting Yr 1: 5555.375
Total Amt Of Waste Stream Generated in Reporting Yr 2: 544.2

Name: EMANUEL HOSPITAL AND HEALTH CENTER
Year : 2015
RCRA Id : ORD023861719
Inactive : Not reported
Status: Large quantity generator
Manifest : 007489847
Ship Date : 08/04/2015
TSD : UTD981552177
WS Num: 17

EMANUEL HOSPITAL AND HEALTH CENTER (Continued) **S111258785**

Transporter: Not reported
Ship Qty : Not reported
Rpt Unit : Not reported
Off Mng : H040
EPA Waste Codes: P001
Waste Description: Waste Medicine, Liquid, Flammable, Toxic, N.O.S., 3, (6.1), PGII
Total Amt Of Waste Stream Generated in Reporting Yr 1: 5555.375
Total Amt Of Waste Stream Generated in Reporting Yr 2: 385.475

Name: EMANUEL HOSPITAL AND HEALTH CENTER
Year : 2015
RCRA Id : ORD023861719
Inactive : Not reported
Status: Large quantity generator
Manifest : 007489847
Ship Date : 08/04/2015
TSD : UTD981552177
WS Num: 17
Transporter: Not reported
Ship Qty : Not reported
Rpt Unit : Not reported
Off Mng : H040
EPA Waste Codes: P042
Waste Description: Waste Medicine, Liquid, Flammable, Toxic, N.O.S., 3, (6.1), PGII
Total Amt Of Waste Stream Generated in Reporting Yr 1: 5555.375
Total Amt Of Waste Stream Generated in Reporting Yr 2: 385.475

Name: EMANUEL HOSPITAL AND HEALTH CENTER
Year : 2015
RCRA Id : ORD023861719
Inactive : Not reported
Status: Large quantity generator
Manifest : 007489847
Ship Date : 08/04/2015
TSD : UTD981552177
WS Num: 17
Transporter: Not reported
Ship Qty : Not reported
Rpt Unit : Not reported
Off Mng : H040
EPA Waste Codes: P075
Waste Description: Waste Medicine, Liquid, Flammable, Toxic, N.O.S., 3, (6.1), PGII
Total Amt Of Waste Stream Generated in Reporting Yr 1: 5555.375
Total Amt Of Waste Stream Generated in Reporting Yr 2: 385.475

Manifest:
Name: EMANUEL HOSPITAL AND HEALTH CENTER
Year : 2014
RCRA Id : ORD023861719
Inactive : Not reported
Status: Small quantity generator
Manifest : Not reported
Ship Date : 01/14/2014
TSD : UTD981552177
WS Num: 1

EMANUEL HOSPITAL AND HEALTH CENTER (Continued) **S111258785**

Transporter: MAD039322250
Ship Qty : Not reported
Rpt Unit : Not reported
Off Mng : H040
EPA Waste Codes: D001 F003
Waste Description: Waste Flammable Liquids, NOS, (Ethanol, Methanol)
Total Amt Of Waste Stream Generated in Reporting Yr 1: 439.89499999999998
Total Amt Of Waste Stream Generated in Reporting Yr 2: 68.025000000000006

Name: EMANUEL HOSPITAL AND HEALTH CENTER
Year : 2014
RCRA Id : ORD023861719
Inactive : Not reported
Status: Small quantity generator
Manifest : Not reported
Ship Date : 02/12/2014
TSD : UTD981552177
WS Num: 2
Transporter: MAD039322250
Ship Qty : Not reported
Rpt Unit : Not reported
Off Mng : H040
EPA Waste Codes: D001 F003
Waste Description: Waste Flammable Liquids, NOS, (Methanol, Petroleum Distillate)
Total Amt Of Waste Stream Generated in Reporting Yr 1: 68.025000000000006
Total Amt Of Waste Stream Generated in Reporting Yr 2: 68.025000000000006

Name: EMANUEL HOSPITAL AND HEALTH CENTER
Year : 2014
RCRA Id : ORD023861719
Inactive : Not reported
Status: Small quantity generator
Manifest : Not reported
Ship Date : 02/12/2014
TSD : UTD981552177
WS Num: 3
Transporter: MAD039322250
Ship Qty : Not reported
Rpt Unit : Not reported
Off Mng : H040
EPA Waste Codes: D002
Waste Description: Waste Sodium Hydroxide Solution
Total Amt Of Waste Stream Generated in Reporting Yr 1: 4.5350000000000001
Total Amt Of Waste Stream Generated in Reporting Yr 2: 2.2675000000000001

Name: EMANUEL HOSPITAL AND HEALTH CENTER
Year : 2014
RCRA Id : ORD023861719
Inactive : Not reported
Status: Small quantity generator
Manifest : Not reported
Ship Date : 02/14/2014
TSD : UTD981552177
WS Num: 4
Transporter: MAD039322250
Ship Qty : Not reported
Rpt Unit : Not reported

EMANUEL HOSPITAL AND HEALTH CENTER (Continued) **S111258785**

Off Mng : H040
EPA Waste Codes: D001
Waste Description: Waste Flammable Liquids, NOS, (Jet Fuel)
Total Amt Of Waste Stream Generated in Reporting Yr 1: 181.40000000000001
Total Amt Of Waste Stream Generated in Reporting Yr 2: 181.40000000000001

Name: EMANUEL HOSPITAL AND HEALTH CENTER
Year : 2014
RCRA Id : ORD023861719
Inactive : Not reported
Status: Small quantity generator
Manifest : Not reported
Ship Date : 03/11/2014
TSD : UTD981552177
WS Num: 5
Transporter: MAD039322250
Ship Qty : Not reported
Rpt Unit : Not reported
Off Mng : H040
EPA Waste Codes: D001 F003
Waste Description: Waste Methanol Solution
Total Amt Of Waste Stream Generated in Reporting Yr 1: 40.814999999999998
Total Amt Of Waste Stream Generated in Reporting Yr 2: 40.814999999999998

Name: EMANUEL HOSPITAL AND HEALTH CENTER
Year : 2014
RCRA Id : ORD023861719
Inactive : Not reported
Status: Small quantity generator
Manifest : Not reported
Ship Date : 04/08/2014
TSD : UTD981552177
WS Num: 1
Transporter: MAD039322250
Ship Qty : Not reported
Rpt Unit : Not reported
Off Mng : H040
EPA Waste Codes: D001 F003
Waste Description: Waste Flammable Liquids, NOS, (Ethanol, Methanol)
Total Amt Of Waste Stream Generated in Reporting Yr 1: 439.89499999999998
Total Amt Of Waste Stream Generated in Reporting Yr 2: 45.350000000000001

Name: EMANUEL HOSPITAL AND HEALTH CENTER
Year : 2014
RCRA Id : ORD023861719
Inactive : Not reported
Status: Small quantity generator
Manifest : Not reported
Ship Date : 04/08/2014
TSD : UTD981552177
WS Num: 6
Transporter: MAD039322250
Ship Qty : Not reported
Rpt Unit : Not reported
Off Mng : H040
EPA Waste Codes: D001 F003
Waste Description: Waste Flammable Liquids, NOS, (Ethyl Alcohol, Ethylene Glycol)

EMANUEL HOSPITAL AND HEALTH CENTER (Continued) **S111258785**

Total Amt Of Waste Stream Generated in Reporting Yr 1: 4.5350000000000001
Total Amt Of Waste Stream Generated in Reporting Yr 2: 4.5350000000000001

Name: EMANUEL HOSPITAL AND HEALTH CENTER
Year : 2014
RCRA Id : ORD023861719
Inactive : Not reported
Status: Small quantity generator
Manifest : Not reported
Ship Date : 05/12/2014
TSD : UTD981552177
WS Num: 7
Transporter: MAD039322250
Ship Qty : Not reported
Rpt Unit : Not reported
Off Mng : H040
EPA Waste Codes: D001 D007 D009 D010 D011 D013
Waste Description: Waste Medicine, Liquid, Flammable, Toxic, NOS
Total Amt Of Waste Stream Generated in Reporting Yr 1: 5292.3450000000003
Total Amt Of Waste Stream Generated in Reporting Yr 2: 634.89999999999998

Name: EMANUEL HOSPITAL AND HEALTH CENTER
Year : 2014
RCRA Id : ORD023861719
Inactive : Not reported
Status: Small quantity generator
Manifest : Not reported
Ship Date : 05/12/2014
TSD : UTD981552177
WS Num: 1
Transporter: MAD039322250
Ship Qty : Not reported
Rpt Unit : Not reported
Off Mng : H040
EPA Waste Codes: D001 F003
Waste Description: Waste Flammable Liquids, NOS, (Ethanol, Methanol)
Total Amt Of Waste Stream Generated in Reporting Yr 1: 439.89499999999998
Total Amt Of Waste Stream Generated in Reporting Yr 2: 22.675000000000001

Name: EMANUEL HOSPITAL AND HEALTH CENTER
Year : 2014
RCRA Id : ORD023861719
Inactive : Not reported
Status: Small quantity generator
Manifest : Not reported
Ship Date : 06/16/2014
TSD : UTD981552177
WS Num: 7
Transporter: MAD039322250
Ship Qty : Not reported
Rpt Unit : Not reported
Off Mng : H040
EPA Waste Codes: D001 D007 D009 D010 D011 D013
Waste Description: Waste Medicine, Liquid, Flammable, Toxic, NOS
Total Amt Of Waste Stream Generated in Reporting Yr 1: 5292.3450000000003
Total Amt Of Waste Stream Generated in Reporting Yr 2: 544.20000000000005

EMANUEL HOSPITAL AND HEALTH CENTER (Continued) **S111258785**

Click this hyperlink while viewing on your computer to access
2045 additional OR_MANIFEST: record(s) in the EDR Site Report.

Name: EMANUEL HOSPITAL AND HEALTH CENTER
Year : 2014
RCRA Id : ORD023861719
Inactive : Not reported
Status: Small quantity generator
Manifest : Not reported
Ship Date : 07/14/2014
TSD : UTD981552177
WS Num: 8
Transporter: MAD039322250
Ship Qty : Not reported
Rpt Unit : Not reported
Off Mng : H040
EPA Waste Codes: D001
Waste Description: Waste Aerosols, (Each Not Exceeding 1L Capacity)
Total Amt Of Waste Stream Generated in Reporting Yr 1: 4.5350000000000001
Total Amt Of Waste Stream Generated in Reporting Yr 2: 4.5350000000000001

Name: EMANUEL HOSPITAL AND HEALTH CENTER
Year : 2014
RCRA Id : ORD023861719
Inactive : Not reported
Status: Small quantity generator
Manifest : Not reported
Ship Date : 07/14/2014
TSD : UTD981552177
WS Num: 7
Transporter: MAD039322250
Ship Qty : Not reported
Rpt Unit : Not reported
Off Mng : H040
EPA Waste Codes: D001 D007 D009 D010 D011 D013
Waste Description: Waste Medicine, Liquid, Flammable, Toxic, NOS
Total Amt Of Waste Stream Generated in Reporting Yr 1: 5292.3450000000003
Total Amt Of Waste Stream Generated in Reporting Yr 2: 907

Name: EMANUEL HOSPITAL AND HEALTH CENTER
Year : 2014
RCRA Id : ORD023861719
Inactive : Not reported
Status: Small quantity generator
Manifest : Not reported
Ship Date : 07/14/2014
TSD : UTD981552177
WS Num: 1
Transporter: MAD039322250
Ship Qty : Not reported
Rpt Unit : Not reported
Off Mng : H040
EPA Waste Codes: D001 F003
Waste Description: Waste Flammable Liquids, NOS, (Ethanol, Methanol)
Total Amt Of Waste Stream Generated in Reporting Yr 1: 439.89499999999998
Total Amt Of Waste Stream Generated in Reporting Yr 2: 68.025000000000006

EMANUEL HOSPITAL AND HEALTH CENTER (Continued) **S111258785**

Name: EMANUEL HOSPITAL AND HEALTH CENTER
Year : 2014
RCRA Id : ORD023861719
Inactive : Not reported
Status: Small quantity generator
Manifest : Not reported
Ship Date : 07/14/2014
TSD : UTD981552177
WS Num: 9
Transporter: MAD039322250
Ship Qty : Not reported
Rpt Unit : Not reported
Off Mng : H040
EPA Waste Codes: LABP
Waste Description: Corr Solid, Basic, Organic, NOS, (Potassium Hyd, Sodium Metasilicate)
Total Amt Of Waste Stream Generated in Reporting Yr 1: 4.5350000000000001
Total Amt Of Waste Stream Generated in Reporting Yr 2: 4.5350000000000001

Name: EMANUEL HOSPITAL AND HEALTH CENTER
Year : 2014
RCRA Id : ORD023861719
Inactive : Not reported
Status: Small quantity generator
Manifest : Not reported
Ship Date : 07/16/2014
TSD : UTD981552177
WS Num: 1
Transporter: MAD039322250
Ship Qty : Not reported
Rpt Unit : Not reported
Off Mng : H040
EPA Waste Codes: D001 F003
Waste Description: Waste Flammable Liquids, NOS, (Ethanol, Methanol)
Total Amt Of Waste Stream Generated in Reporting Yr 1: 439.89499999999998
Total Amt Of Waste Stream Generated in Reporting Yr 2: 45.350000000000001

Name: EMANUEL HOSPITAL AND HEALTH CENTER
Year : 2014
RCRA Id : ORD023861719
Inactive : Not reported
Status: Small quantity generator
Manifest : Not reported
Ship Date : 08/04/2014
TSD : UTD981552177
WS Num: 7
Transporter: MAD039322250
Ship Qty : Not reported
Rpt Unit : Not reported
Off Mng : H040
EPA Waste Codes: D001 D007 D009 D010 D011 D013
Waste Description: Waste Medicine, Liquid, Flammable, Toxic, NOS
Total Amt Of Waste Stream Generated in Reporting Yr 1: 5292.3450000000003
Total Amt Of Waste Stream Generated in Reporting Yr 2: 476.17500000000001

Name: EMANUEL HOSPITAL AND HEALTH CENTER
Year : 2014
RCRA Id : ORD023861719

EMANUEL HOSPITAL AND HEALTH CENTER (Continued) **S111258785**

Inactive : Not reported
Status: Small quantity generator
Manifest : Not reported
Ship Date : 08/04/2014
TSD : UTD981552177
WS Num: 1
Transporter: MAD039322250
Ship Qty : Not reported
Rpt Unit : Not reported
Off Mng : H040
EPA Waste Codes: D001 F003
Waste Description: Waste Flammable Liquids, NOS, (Ethanol, Methanol)
Total Amt Of Waste Stream Generated in Reporting Yr 1: 439.89499999999998
Total Amt Of Waste Stream Generated in Reporting Yr 2: 45.350000000000001

Name: EMANUEL HOSPITAL AND HEALTH CENTER
Year : 2014
RCRA Id : ORD023861719
Inactive : Not reported
Status: Small quantity generator
Manifest : Not reported
Ship Date : 09/02/2014
TSD : UTD981552177
WS Num: 7
Transporter: MAD039322250
Ship Qty : Not reported
Rpt Unit : Not reported
Off Mng : H040
EPA Waste Codes: D001 D007 D009 D010 D011 D013
Waste Description: Waste Medicine, Liquid, Flammable, Toxic, NOS
Total Amt Of Waste Stream Generated in Reporting Yr 1: 5292.3450000000003
Total Amt Of Waste Stream Generated in Reporting Yr 2: 453.5

Name: EMANUEL HOSPITAL AND HEALTH CENTER
Year : 2014
RCRA Id : ORD023861719
Inactive : Not reported
Status: Small quantity generator
Manifest : Not reported
Ship Date : 09/22/2014
TSD : UTD981552177
WS Num: 7
Transporter: MAD039322250
Ship Qty : Not reported
Rpt Unit : Not reported
Off Mng : H040
EPA Waste Codes: D001 D007 D009 D010 D011 D013
Waste Description: Waste Medicine, Liquid, Flammable, Toxic, NOS
Total Amt Of Waste Stream Generated in Reporting Yr 1: 5292.3450000000003
Total Amt Of Waste Stream Generated in Reporting Yr 2: 340.125

Name: EMANUEL HOSPITAL AND HEALTH CENTER
Year : 2014
RCRA Id : ORD023861719
Inactive : Not reported
Status: Small quantity generator
Manifest : Not reported

EMANUEL HOSPITAL AND HEALTH CENTER (Continued) **S111258785**

Ship Date : 09/22/2014
TSD : UTD981552177
WS Num: 1
Transporter: MAD039322250
Ship Qty : Not reported
Rpt Unit : Not reported
Off Mng : H040
EPA Waste Codes: D001 F003
Waste Description: Waste Flammable Liquids, NOS, (Ethanol, Methanol)
Total Amt Of Waste Stream Generated in Reporting Yr 1: 439.89499999999998
Total Amt Of Waste Stream Generated in Reporting Yr 2: 90.700000000000003

Manifest:
Name: EMANUEL HOSPITAL AND HEALTH CENTER
Year : 2013
RCRA Id : ORD023861719
Inactive : Not reported
Status: Small quantity generator
Manifest : 001146472fle
Ship Date : 12/10/2013
TSD : UTD981552177
WS Num: 1
Transporter: MAD039322250
Ship Qty : Not reported
Rpt Unit : Not reported
Off Mng : H040
EPA Waste Codes: D001 F003
Waste Description: Waste Flammable Liquids
Total Amt Of Waste Stream Generated in Reporting Yr 1: 581.38699999999994
Total Amt Of Waste Stream Generated in Reporting Yr 2: 40.814999999999998

Name: EMANUEL HOSPITAL AND HEALTH CENTER
Year : 2013
RCRA Id : ORD023861719
Inactive : Not reported
Status: Small quantity generator
Manifest : 001736662fle
Ship Date : 01/08/2013
TSD : UTD981552177
WS Num: 1
Transporter: MAD039322250
Ship Qty : Not reported
Rpt Unit : Not reported
Off Mng : H040
EPA Waste Codes: D001 F003
Waste Description: Waste Flammable Liquids
Total Amt Of Waste Stream Generated in Reporting Yr 1: 581.38699999999994
Total Amt Of Waste Stream Generated in Reporting Yr 2: 86.165000000000006

Name: EMANUEL HOSPITAL AND HEALTH CENTER
Year : 2013
RCRA Id : ORD023861719
Inactive : Not reported
Status: Small quantity generator
Manifest : 001736662fle

EMANUEL HOSPITAL AND HEALTH CENTER (Continued) **S111258785**

Ship Date : 01/08/2013
TSD : UTD981552177
WS Num: 2
Transporter: MAD039322250
Ship Qty : Not reported
Rpt Unit : Not reported
Off Mng : H040
EPA Waste Codes: U010 U035 U058
Waste Description: Waste Toxic Solids, Organic
Total Amt Of Waste Stream Generated in Reporting Yr 1: 1088.4000000000001
Total Amt Of Waste Stream Generated in Reporting Yr 2: 362.80000000000001

Name: EMANUEL HOSPITAL AND HEALTH CENTER
Year : 2013
RCRA Id : ORD023861719
Inactive : Not reported
Status: Small quantity generator
Manifest : 003138037fle
Ship Date : 06/21/2013
TSD : ARD069748192
WS Num: 6
Transporter: MAD039322250
Ship Qty : Not reported
Rpt Unit : Not reported
Off Mng : H040
EPA Waste Codes: D001 D003
Waste Description: Waste Zinc Powder or Zinc Dust
Total Amt Of Waste Stream Generated in Reporting Yr 1: 0.90700000000000003
Total Amt Of Waste Stream Generated in Reporting Yr 2: 0.45350000000000001

Name: EMANUEL HOSPITAL AND HEALTH CENTER
Year : 2013
RCRA Id : ORD023861719
Inactive : Not reported
Status: Small quantity generator
Manifest : 003376281sks
Ship Date : 03/04/2013
TSD : ORD981766124
WS Num: 3
Transporter: TXR000081205
Ship Qty : Not reported
Rpt Unit : Not reported
Off Mng : H040
EPA Waste Codes: D039
Waste Description: Waste Combustable Liquid
Total Amt Of Waste Stream Generated in Reporting Yr 1: 19.047000000000001
Total Amt Of Waste Stream Generated in Reporting Yr 2: 19.047000000000001

Name: EMANUEL HOSPITAL AND HEALTH CENTER
Year : 2013
RCRA Id : ORD023861719
Inactive : Not reported
Status: Small quantity generator
Manifest : 003918173fle
Ship Date : 04/09/2013
TSD : UTD981552177
WS Num: 1

EMANUEL HOSPITAL AND HEALTH CENTER (Continued) **S111258785**

Transporter: MAD039322250
Ship Qty : Not reported
Rpt Unit : Not reported
Off Mng : H040
EPA Waste Codes: D001 F003
Waste Description: Waste Flammable Liquids
Total Amt Of Waste Stream Generated in Reporting Yr 1: 581.38699999999994
Total Amt Of Waste Stream Generated in Reporting Yr 2: 40.814999999999998

Name: EMANUEL HOSPITAL AND HEALTH CENTER
Year : 2013
RCRA Id : ORD023861719
Inactive : Not reported
Status: Small quantity generator
Manifest : 003918301fle
Ship Date : 02/12/2013
TSD : UTD981552177
WS Num: 1
Transporter: MAD039322250
Ship Qty : Not reported
Rpt Unit : Not reported
Off Mng : H040
EPA Waste Codes: D001 F003
Waste Description: Waste Flammable Liquids
Total Amt Of Waste Stream Generated in Reporting Yr 1: 581.38699999999994
Total Amt Of Waste Stream Generated in Reporting Yr 2: 22.675000000000001

Name: EMANUEL HOSPITAL AND HEALTH CENTER
Year : 2013
RCRA Id : ORD023861719
Inactive : Not reported
Status: Small quantity generator
Manifest : 003918301fle
Ship Date : 02/12/2013
TSD : UTD981552177
WS Num: 2
Transporter: MAD039322250
Ship Qty : Not reported
Rpt Unit : Not reported
Off Mng : H040
EPA Waste Codes: U010 U035 U058
Waste Description: Waste Toxic Solids, Organic
Total Amt Of Waste Stream Generated in Reporting Yr 1: 1088.4000000000001
Total Amt Of Waste Stream Generated in Reporting Yr 2: 362.80000000000001

Name: EMANUEL HOSPITAL AND HEALTH CENTER
Year : 2013
RCRA Id : ORD023861719
Inactive : Not reported
Status: Small quantity generator
Manifest : 003918329fle
Ship Date : 03/12/2013
TSD : UTD981552177
WS Num: 1
Transporter: MAD039322250
Ship Qty : Not reported
Rpt Unit : Not reported

EMANUEL HOSPITAL AND HEALTH CENTER (Continued) **S111258785**

Off Mng : H040
EPA Waste Codes: D001 F003
Waste Description: Waste Flammable Liquids
Total Amt Of Waste Stream Generated in Reporting Yr 1: 581.38699999999994
Total Amt Of Waste Stream Generated in Reporting Yr 2: 40.814999999999998

Name: EMANUEL HOSPITAL AND HEALTH CENTER
Year : 2013
RCRA Id : ORD023861719
Inactive : Not reported
Status: Small quantity generator
Manifest : 003918329fle
Ship Date : 03/12/2013
TSD : UTD981552177
WS Num: 2
Transporter: MAD039322250
Ship Qty : Not reported
Rpt Unit : Not reported
Off Mng : H040
EPA Waste Codes: U010 U035 U058
Waste Description: Waste Toxic Solids, Organic
Total Amt Of Waste Stream Generated in Reporting Yr 1: 1088.4000000000001
Total Amt Of Waste Stream Generated in Reporting Yr 2: 362.80000000000001

Click this hyperlink while viewing on your computer to access
2045 additional OR_MANIFEST: record(s) in the EDR Site Report.

Name: EMANUEL HOSPITAL AND HEALTH CENTER
Year : 2013
RCRA Id : ORD023861719
Inactive : Not reported
Status: Small quantity generator
Manifest : 006536000fle
Ship Date : 08/13/2013
TSD : UTD981552177
WS Num: 9
Transporter: MAD039322250
Ship Qty : Not reported
Rpt Unit : Not reported
Off Mng : H040
EPA Waste Codes: D001 F003
Waste Description: Waste Methanol Solution
Total Amt Of Waste Stream Generated in Reporting Yr 1: 63.490000000000002
Total Amt Of Waste Stream Generated in Reporting Yr 2: 27.210000000000001

Name: EMANUEL HOSPITAL AND HEALTH CENTER
Year : 2013
RCRA Id : ORD023861719
Inactive : Not reported
Status: Small quantity generator
Manifest : 006542712fle
Ship Date : 10/08/2013
TSD : UTD981552177
WS Num: 11
Transporter: MAD039322250
Ship Qty : Not reported
Rpt Unit : Not reported

EMANUEL HOSPITAL AND HEALTH CENTER (Continued) **S111258785**

Off Mng : H040
EPA Waste Codes: D001 D002
Waste Description: Waste Corrosive Liquids, Flammable
Total Amt Of Waste Stream Generated in Reporting Yr 1: 4.5350000000000001
Total Amt Of Waste Stream Generated in Reporting Yr 2: 4.5350000000000001

Name: EMANUEL HOSPITAL AND HEALTH CENTER
Year : 2013
RCRA Id : ORD023861719
Inactive : Not reported
Status: Small quantity generator
Manifest : 006542712fle
Ship Date : 10/08/2013
TSD : UTD981552177
WS Num: 9
Transporter: MAD039322250
Ship Qty : Not reported
Rpt Unit : Not reported
Off Mng : H040
EPA Waste Codes: D001 F003
Waste Description: Waste Methanol Solution
Total Amt Of Waste Stream Generated in Reporting Yr 1: 63.490000000000002
Total Amt Of Waste Stream Generated in Reporting Yr 2: 36.280000000000001

Name: EMANUEL HOSPITAL AND HEALTH CENTER
Year : 2013
RCRA Id : ORD023861719
Inactive : Not reported
Status: Small quantity generator
Manifest : 006543111fle
Ship Date : 04/30/2013
TSD : UTD981552177
WS Num: 5
Transporter: MAD039322250
Ship Qty : Not reported
Rpt Unit : Not reported
Off Mng : H040
EPA Waste Codes: D001
Waste Description: Waste, Paint related materials
Total Amt Of Waste Stream Generated in Reporting Yr 1: 1455.7349999999999
Total Amt Of Waste Stream Generated in Reporting Yr 2: 1451.2

Name: EMANUEL HOSPITAL AND HEALTH CENTER
Year : 2013
RCRA Id : ORD023861719
Inactive : Not reported
Status: Small quantity generator
Manifest : 006543111fle
Ship Date : 04/30/2013
TSD : UTD981552177
WS Num: 1
Transporter: MAD039322250
Ship Qty : Not reported
Rpt Unit : Not reported
Off Mng : H040
EPA Waste Codes: D001 F003
Waste Description: Waste Flammable Liquids

EMANUEL HOSPITAL AND HEALTH CENTER (Continued) **S111258785**

Total Amt Of Waste Stream Generated in Reporting Yr 1: 581.38699999999994
Total Amt Of Waste Stream Generated in Reporting Yr 2: 268.47199999999998

Name: EMANUEL HOSPITAL AND HEALTH CENTER
Year : 2013
RCRA Id : ORD023861719
Inactive : Not reported
Status: Small quantity generator
Manifest : 006543111fle
Ship Date : 04/30/2013
TSD : UTD981552177
WS Num: 4
Transporter: MAD039322250
Ship Qty : Not reported
Rpt Unit : Not reported
Off Mng : H040
EPA Waste Codes: D002 D009
Waste Description: Mercury contained in manufactured articles
Total Amt Of Waste Stream Generated in Reporting Yr 1: 3.6280000000000001
Total Amt Of Waste Stream Generated in Reporting Yr 2: 1.3605

Name: EMANUEL HOSPITAL AND HEALTH CENTER
Year : 2013
RCRA Id : ORD023861719
Inactive : Not reported
Status: Small quantity generator
Manifest : 006543389fle
Ship Date : 06/11/2013
TSD : UTD981552177
WS Num: 7
Transporter: MAD039322250
Ship Qty : Not reported
Rpt Unit : Not reported
Off Mng : H040
EPA Waste Codes: D001
Waste Description: Waste Potasium Nitrate
Total Amt Of Waste Stream Generated in Reporting Yr 1: 0.45350000000000001
Total Amt Of Waste Stream Generated in Reporting Yr 2: 0.45350000000000001

Name: EMANUEL HOSPITAL AND HEALTH CENTER
Year : 2013
RCRA Id : ORD023861719
Inactive : Not reported
Status: Small quantity generator
Manifest : 006543389fle
Ship Date : 06/11/2013
TSD : UTD981552177
WS Num: 5
Transporter: MAD039322250
Ship Qty : Not reported
Rpt Unit : Not reported
Off Mng : H040
EPA Waste Codes: D001
Waste Description: Waste, Paint related materials
Total Amt Of Waste Stream Generated in Reporting Yr 1: 1455.7349999999999
Total Amt Of Waste Stream Generated in Reporting Yr 2: 4.5350000000000001

EMANUEL HOSPITAL AND HEALTH CENTER (Continued) **S111258785**

Name: EMANUEL HOSPITAL AND HEALTH CENTER
Year : 2013
RCRA Id : ORD023861719
Inactive : Not reported
Status: Small quantity generator
Manifest : 006543389fle
Ship Date : 06/11/2013
TSD : UTD981552177
WS Num: 6
Transporter: MAD039322250
Ship Qty : Not reported
Rpt Unit : Not reported
Off Mng : H040
EPA Waste Codes: D001 D003
Waste Description: Waste Zinc Powder or Zinc Dust
Total Amt Of Waste Stream Generated in Reporting Yr 1: 0.90700000000000003
Total Amt Of Waste Stream Generated in Reporting Yr 2: 0.45350000000000001

Name: EMANUEL HOSPITAL AND HEALTH CENTER
Year : 2013
RCRA Id : ORD023861719
Inactive : Not reported
Status: Small quantity generator
Manifest : 006543389fle
Ship Date : 06/11/2013
TSD : UTD981552177
WS Num: 4
Transporter: MAD039322250
Ship Qty : Not reported
Rpt Unit : Not reported
Off Mng : H040
EPA Waste Codes: D002 D009
Waste Description: Mercury contained in manufactured articles
Total Amt Of Waste Stream Generated in Reporting Yr 1: 3.6280000000000001
Total Amt Of Waste Stream Generated in Reporting Yr 2: 2.2675000000000001

Manifest:
Name: EMANUEL HOSPITAL AND HEALTH CENTER
Year : 2012
RCRA Id : ORD023861719
Inactive : Not reported
Status: Small quantity generator
Manifest : 002761423SKS
Ship Date : 01/11/2012
TSD : ORD981766124
WS Num: 1
Transporter: TXR000050930
Ship Qty : Not reported
Rpt Unit : Not reported
Off Mng : H020
EPA Waste Codes: D039
Waste Description: Waste Combustable Liquid
Total Amt Of Waste Stream Generated in Reporting Yr 1: Not reported
Total Amt Of Waste Stream Generated in Reporting Yr 2: Not reported

EMANUEL HOSPITAL AND HEALTH CENTER (Continued) **S111258785**

Name: EMANUEL HOSPITAL AND HEALTH CENTER
Year : 2012
RCRA Id : ORD023861719
Inactive : Not reported
Status: Small quantity generator
Manifest : 002957857FLE
Ship Date : 05/09/2012
TSD : NED981723513
WS Num: 2
Transporter: MAD039322250
Ship Qty : Not reported
Rpt Unit : Not reported
Off Mng : H040
EPA Waste Codes: D001 F003
Waste Description: Waste Flammable Liquids
Total Amt Of Waste Stream Generated in Reporting Yr 1: Not reported
Total Amt Of Waste Stream Generated in Reporting Yr 2: Not reported

Name: EMANUEL HOSPITAL AND HEALTH CENTER
Year : 2012
RCRA Id : ORD023861719
Inactive : Not reported
Status: Small quantity generator
Manifest : 002957857FLE
Ship Date : 05/09/2012
TSD : NED981723513
WS Num: 3
Transporter: MAD039322250
Ship Qty : Not reported
Rpt Unit : Not reported
Off Mng : H040
EPA Waste Codes: U010 U035 U058
Waste Description: Waste Toxic Solids, Organic
Total Amt Of Waste Stream Generated in Reporting Yr 1: Not reported
Total Amt Of Waste Stream Generated in Reporting Yr 2: Not reported

Name: EMANUEL HOSPITAL AND HEALTH CENTER
Year : 2012
RCRA Id : ORD023861719
Inactive : Not reported
Status: Small quantity generator
Manifest : 003444944SKS
Ship Date : 12/10/2012
TSD : ORD981766124
WS Num: 1
Transporter: TXR000081205
Ship Qty : Not reported
Rpt Unit : Not reported
Off Mng : H020
EPA Waste Codes: D039
Waste Description: Waste Combustable Liquid
Total Amt Of Waste Stream Generated in Reporting Yr 1: Not reported
Total Amt Of Waste Stream Generated in Reporting Yr 2: Not reported

Name: EMANUEL HOSPITAL AND HEALTH CENTER
Year : 2012
RCRA Id : ORD023861719

EMANUEL HOSPITAL AND HEALTH CENTER (Continued) **S111258785**

Inactive : Not reported
Status: Small quantity generator
Manifest : 003802876FLE
Ship Date : 09/17/2012
TSD : ORD981766124
WS Num: 1
Transporter: TXR000081205
Ship Qty : Not reported
Rpt Unit : Not reported
Off Mng : H020
EPA Waste Codes: D039
Waste Description: Waste Combustable Liquid
Total Amt Of Waste Stream Generated in Reporting Yr 1: Not reported
Total Amt Of Waste Stream Generated in Reporting Yr 2: Not reported

Name: EMANUEL HOSPITAL AND HEALTH CENTER
Year : 2012
RCRA Id : ORD023861719
Inactive : Not reported
Status: Small quantity generator
Manifest : 003914187FLE
Ship Date : 03/13/2012
TSD : NED981723513
WS Num: 2
Transporter: MAD039322250
Ship Qty : Not reported
Rpt Unit : Not reported
Off Mng : H040
EPA Waste Codes: D001 F003
Waste Description: Waste Flammable Liquids
Total Amt Of Waste Stream Generated in Reporting Yr 1: Not reported
Total Amt Of Waste Stream Generated in Reporting Yr 2: Not reported

Name: EMANUEL HOSPITAL AND HEALTH CENTER
Year : 2012
RCRA Id : ORD023861719
Inactive : Not reported
Status: Small quantity generator
Manifest : 003914187FLE
Ship Date : 03/13/2012
TSD : NED981723513
WS Num: 3
Transporter: MAD039322250
Ship Qty : Not reported
Rpt Unit : Not reported
Off Mng : H040
EPA Waste Codes: U010 U035 U058
Waste Description: Waste Toxic Solids, Organic
Total Amt Of Waste Stream Generated in Reporting Yr 1: Not reported
Total Amt Of Waste Stream Generated in Reporting Yr 2: Not reported

Name: EMANUEL HOSPITAL AND HEALTH CENTER
Year : 2012
RCRA Id : ORD023861719
Inactive : Not reported
Status: Small quantity generator
Manifest : 003914404FLE

EMANUEL HOSPITAL AND HEALTH CENTER (Continued) **S111258785**

Ship Date : 04/09/2012
TSD : NED981723513
WS Num: 2
Transporter: MAD039322250
Ship Qty : Not reported
Rpt Unit : Not reported
Off Mng : H040
EPA Waste Codes: D001 F003
Waste Description: Waste Flammable Liquids
Total Amt Of Waste Stream Generated in Reporting Yr 1: Not reported
Total Amt Of Waste Stream Generated in Reporting Yr 2: Not reported

Name: EMANUEL HOSPITAL AND HEALTH CENTER
Year : 2012
RCRA Id : ORD023861719
Inactive : Not reported
Status: Small quantity generator
Manifest : 003914404FLE
Ship Date : 04/09/2012
TSD : NED981723513
WS Num: 3
Transporter: MAD039322250
Ship Qty : Not reported
Rpt Unit : Not reported
Off Mng : H040
EPA Waste Codes: U010 U035 U058
Waste Description: Waste Toxic Solids, Organic
Total Amt Of Waste Stream Generated in Reporting Yr 1: Not reported
Total Amt Of Waste Stream Generated in Reporting Yr 2: Not reported

Name: EMANUEL HOSPITAL AND HEALTH CENTER
Year : 2012
RCRA Id : ORD023861719
Inactive : Not reported
Status: Small quantity generator
Manifest : 003914424FLE
Ship Date : 08/14/2012
TSD : NED981723513
WS Num: 2
Transporter: MAD039322250
Ship Qty : Not reported
Rpt Unit : Not reported
Off Mng : H040
EPA Waste Codes: D001 F003
Waste Description: Waste Flammable Liquids
Total Amt Of Waste Stream Generated in Reporting Yr 1: Not reported
Total Amt Of Waste Stream Generated in Reporting Yr 2: Not reported

Click this hyperlink while viewing on your computer to access
2045 additional OR_MANIFEST: record(s) in the EDR Site Report.

Name: EMANUEL HOSPITAL AND HEALTH CENTER
Year : 2012
RCRA Id : ORD023861719
Inactive : Not reported
Status: Small quantity generator
Manifest : 003914424FLE

EMANUEL HOSPITAL AND HEALTH CENTER (Continued) **S111258785**

Ship Date : 08/14/2012
TSD : NED981723513
WS Num: 3
Transporter: MAD039322250
Ship Qty : Not reported
Rpt Unit : Not reported
Off Mng : H040
EPA Waste Codes: U010 U035 U058
Waste Description: Waste Toxic Solids, Organic
Total Amt Of Waste Stream Generated in Reporting Yr 1: Not reported
Total Amt Of Waste Stream Generated in Reporting Yr 2: Not reported

Name: EMANUEL HOSPITAL AND HEALTH CENTER
Year : 2012
RCRA Id : ORD023861719
Inactive : Not reported
Status: Small quantity generator
Manifest : 003914442FLE
Ship Date : 10/09/2012
TSD : NED981723513
WS Num: 2
Transporter: MAD039322250
Ship Qty : Not reported
Rpt Unit : Not reported
Off Mng : H040
EPA Waste Codes: D001 F003
Waste Description: Waste Flammable Liquids
Total Amt Of Waste Stream Generated in Reporting Yr 1: Not reported
Total Amt Of Waste Stream Generated in Reporting Yr 2: Not reported

Name: EMANUEL HOSPITAL AND HEALTH CENTER
Year : 2012
RCRA Id : ORD023861719
Inactive : Not reported
Status: Small quantity generator
Manifest : 003914442FLE
Ship Date : 10/09/2012
TSD : NED981723513
WS Num: 3
Transporter: MAD039322250
Ship Qty : Not reported
Rpt Unit : Not reported
Off Mng : H040
EPA Waste Codes: U010 U035 U058
Waste Description: Waste Toxic Solids, Organic
Total Amt Of Waste Stream Generated in Reporting Yr 1: Not reported
Total Amt Of Waste Stream Generated in Reporting Yr 2: Not reported

Name: EMANUEL HOSPITAL AND HEALTH CENTER
Year : 2012
RCRA Id : ORD023861719
Inactive : Not reported
Status: Small quantity generator
Manifest : 003916777FLE
Ship Date : 01/17/2012
TSD : NED981723513
WS Num: 2

EMANUEL HOSPITAL AND HEALTH CENTER (Continued) **S111258785**

Transporter: MAD039322250
Ship Qty : Not reported
Rpt Unit : Not reported
Off Mng : H040
EPA Waste Codes: D001 F003
Waste Description: Waste Flammable Liquids
Total Amt Of Waste Stream Generated in Reporting Yr 1: Not reported
Total Amt Of Waste Stream Generated in Reporting Yr 2: Not reported

Name: EMANUEL HOSPITAL AND HEALTH CENTER
Year : 2012
RCRA Id : ORD023861719
Inactive : Not reported
Status: Small quantity generator
Manifest : 003916777FLE
Ship Date : 01/17/2012
TSD : NED981723513
WS Num: 3
Transporter: MAD039322250
Ship Qty : Not reported
Rpt Unit : Not reported
Off Mng : H040
EPA Waste Codes: U010 U035 U058
Waste Description: Waste Toxic Solids, Organic
Total Amt Of Waste Stream Generated in Reporting Yr 1: Not reported
Total Amt Of Waste Stream Generated in Reporting Yr 2: Not reported

Name: EMANUEL HOSPITAL AND HEALTH CENTER
Year : 2012
RCRA Id : ORD023861719
Inactive : Not reported
Status: Small quantity generator
Manifest : 003916794FLE
Ship Date : 02/14/2012
TSD : NED981723513
WS Num: 2
Transporter: MAD039322250
Ship Qty : Not reported
Rpt Unit : Not reported
Off Mng : H040
EPA Waste Codes: D001 F003
Waste Description: Waste Flammable Liquids
Total Amt Of Waste Stream Generated in Reporting Yr 1: Not reported
Total Amt Of Waste Stream Generated in Reporting Yr 2: Not reported

Name: EMANUEL HOSPITAL AND HEALTH CENTER
Year : 2012
RCRA Id : ORD023861719
Inactive : Not reported
Status: Small quantity generator
Manifest : 003916794FLE
Ship Date : 02/14/2012
TSD : NED981723513
WS Num: 3
Transporter: MAD039322250
Ship Qty : Not reported
Rpt Unit : Not reported

EMANUEL HOSPITAL AND HEALTH CENTER (Continued) **S111258785**

Off Mng : H040
EPA Waste Codes: U010 U035 U058
Waste Description: Waste Toxic Solids, Organic
Total Amt Of Waste Stream Generated in Reporting Yr 1: Not reported
Total Amt Of Waste Stream Generated in Reporting Yr 2: Not reported

Name: EMANUEL HOSPITAL AND HEALTH CENTER
Year : 2012
RCRA Id : ORD023861719
Inactive : Not reported
Status: Small quantity generator
Manifest : 004462452FLE
Ship Date : 12/11/2012
TSD : UTD981552177
WS Num: 2
Transporter: MAD039322250
Ship Qty : Not reported
Rpt Unit : Not reported
Off Mng : H040
EPA Waste Codes: D001 F003
Waste Description: Waste Flammable Liquids
Total Amt Of Waste Stream Generated in Reporting Yr 1: Not reported
Total Amt Of Waste Stream Generated in Reporting Yr 2: Not reported

Name: EMANUEL HOSPITAL AND HEALTH CENTER
Year : 2012
RCRA Id : ORD023861719
Inactive : Not reported
Status: Small quantity generator
Manifest : 004462452FLE
Ship Date : 12/11/2012
TSD : UTD981552177
WS Num: 3
Transporter: MAD039322250
Ship Qty : Not reported
Rpt Unit : Not reported
Off Mng : H040
EPA Waste Codes: U010 U035 U058
Waste Description: Waste Toxic Solids, Organic
Total Amt Of Waste Stream Generated in Reporting Yr 1: Not reported
Total Amt Of Waste Stream Generated in Reporting Yr 2: Not reported

Name: EMANUEL HOSPITAL AND HEALTH CENTER
Year : 2012
RCRA Id : ORD023861719
Inactive : Not reported
Status: Small quantity generator
Manifest : 005329096FLE
Ship Date : 06/12/2012
TSD : NED981723513
WS Num: 4
Transporter: MAD039322250
Ship Qty : Not reported
Rpt Unit : Not reported
Off Mng : H040
EPA Waste Codes: D001 U122
Waste Description: Waste Flammable Liquid, TOXIC

EMANUEL HOSPITAL AND HEALTH CENTER (Continued) **S111258785**

Total Amt Of Waste Stream Generated in Reporting Yr 1: Not reported
Total Amt Of Waste Stream Generated in Reporting Yr 2: Not reported

Manifest:

Name:	EMANUEL HOSPITAL AND HEALTH CENTER
Year :	2011
RCRA Id :	ORD023861719
Inactive :	Not reported
Status:	Small quantity generator
Manifest :	002693371FLE
Ship Date :	07/19/2011
TSD :	NED981723513
WS Num:	1
Transporter:	MAD039322250
Ship Qty :	Not reported
Rpt Unit :	Not reported
Off Mng :	H040
EPA Waste Codes:	D001 D002 D039 F003
Waste Description:	Waste Flammable liquids

Total Amt Of Waste Stream Generated in Reporting Yr 1: 1144.634
Total Amt Of Waste Stream Generated in Reporting Yr 2: 38.547499999999999

Name:	EMANUEL HOSPITAL AND HEALTH CENTER
Year :	2011
RCRA Id :	ORD023861719
Inactive :	Not reported
Status:	Small quantity generator
Manifest :	002693371FLE
Ship Date :	07/19/2011
TSD :	NED981723513
WS Num:	2
Transporter:	MAD039322250
Ship Qty :	Not reported
Rpt Unit :	Not reported
Off Mng :	H040
EPA Waste Codes:	U010 U035 U058
Waste Description:	Waste Toxic Solids

Total Amt Of Waste Stream Generated in Reporting Yr 1: 5677.8199999999997
Total Amt Of Waste Stream Generated in Reporting Yr 2: 317.44999999999999

Name:	EMANUEL HOSPITAL AND HEALTH CENTER
Year :	2011
RCRA Id :	ORD023861719
Inactive :	Not reported
Status:	Small quantity generator
Manifest :	003914586FLE
Ship Date :	01/10/2011
TSD :	NED981723513
WS Num:	1
Transporter:	MAD039322250
Ship Qty :	Not reported
Rpt Unit :	Not reported
Off Mng :	H040
EPA Waste Codes:	D001 D002 D039 F003
Waste Description:	Waste Flammable liquids

EMANUEL HOSPITAL AND HEALTH CENTER (Continued) **S111258785**

Total Amt Of Waste Stream Generated in Reporting Yr 1: 1144.634
Total Amt Of Waste Stream Generated in Reporting Yr 2: 253.96000000000001

Name: EMANUEL HOSPITAL AND HEALTH CENTER
Year : 2011
RCRA Id : ORD023861719
Inactive : Not reported
Status: Small quantity generator
Manifest : 003914586FLE
Ship Date : 01/10/2011
TSD : NED981723513
WS Num: 2
Transporter: MAD039322250
Ship Qty : Not reported
Rpt Unit : Not reported
Off Mng : H040
EPA Waste Codes: U010 U035 U058
Waste Description: Waste Toxic Solids
Total Amt Of Waste Stream Generated in Reporting Yr 1: 5677.8199999999997
Total Amt Of Waste Stream Generated in Reporting Yr 2: 857.11500000000001

Name: EMANUEL HOSPITAL AND HEALTH CENTER
Year : 2011
RCRA Id : ORD023861719
Inactive : Not reported
Status: Small quantity generator
Manifest : 003914622FLE
Ship Date : 02/15/2011
TSD : NED981723513
WS Num: 4
Transporter: MAD039322250
Ship Qty : Not reported
Rpt Unit : Not reported
Off Mng : H040
EPA Waste Codes: D001 D002
Waste Description: Waste Peroxide
Total Amt Of Waste Stream Generated in Reporting Yr 1: 40.814999999999998
Total Amt Of Waste Stream Generated in Reporting Yr 2: 40.814999999999998

Name: EMANUEL HOSPITAL AND HEALTH CENTER
Year : 2011
RCRA Id : ORD023861719
Inactive : Not reported
Status: Small quantity generator
Manifest : 003914622FLE
Ship Date : 02/15/2011
TSD : NED981723513
WS Num: 1
Transporter: MAD039322250
Ship Qty : Not reported
Rpt Unit : Not reported
Off Mng : H040
EPA Waste Codes: D001 D002 D039 F003
Waste Description: Waste Flammable liquids
Total Amt Of Waste Stream Generated in Reporting Yr 1: 1144.634
Total Amt Of Waste Stream Generated in Reporting Yr 2: 72.560000000000002

EMANUEL HOSPITAL AND HEALTH CENTER (Continued) **S111258785**

Name: EMANUEL HOSPITAL AND HEALTH CENTER
Year : 2011
RCRA Id : ORD023861719
Inactive : Not reported
Status: Small quantity generator
Manifest : 003914622FLE
Ship Date : 02/15/2011
TSD : NED981723513
WS Num: 2
Transporter: MAD039322250
Ship Qty : Not reported
Rpt Unit : Not reported
Off Mng : H040
EPA Waste Codes: U010 U035 U058
Waste Description: Waste Toxic Solids
Total Amt Of Waste Stream Generated in Reporting Yr 1: 5677.8199999999997
Total Amt Of Waste Stream Generated in Reporting Yr 2: 480.70999999999998

Name: EMANUEL HOSPITAL AND HEALTH CENTER
Year : 2011
RCRA Id : ORD023861719
Inactive : Not reported
Status: Small quantity generator
Manifest : 003914645FLE
Ship Date : 03/15/2011
TSD : UTD981552177
WS Num: 1
Transporter: MAD039322250
Ship Qty : Not reported
Rpt Unit : Not reported
Off Mng : H040
EPA Waste Codes: D001 D002 D039 F003
Waste Description: Waste Flammable liquids
Total Amt Of Waste Stream Generated in Reporting Yr 1: 1144.634
Total Amt Of Waste Stream Generated in Reporting Yr 2: 42.1755

Name: EMANUEL HOSPITAL AND HEALTH CENTER
Year : 2011
RCRA Id : ORD023861719
Inactive : Not reported
Status: Small quantity generator
Manifest : 003914645FLE
Ship Date : 03/15/2011
TSD : UTD981552177
WS Num: 2
Transporter: MAD039322250
Ship Qty : Not reported
Rpt Unit : Not reported
Off Mng : H040
EPA Waste Codes: U010 U035 U058
Waste Description: Waste Toxic Solids
Total Amt Of Waste Stream Generated in Reporting Yr 1: 5677.8199999999997
Total Amt Of Waste Stream Generated in Reporting Yr 2: 426.29000000000002

Name: EMANUEL HOSPITAL AND HEALTH CENTER
Year : 2011
RCRA Id : ORD023861719

EMANUEL HOSPITAL AND HEALTH CENTER (Continued) **S111258785**

Inactive : Not reported
Status: Small quantity generator
Manifest : 003914671fle
Ship Date : 04/19/2011
TSD : NED981723513
WS Num: 5
Transporter: MAD039322250
Ship Qty : Not reported
Rpt Unit : Not reported
Off Mng : H040
EPA Waste Codes: D002 D008
Waste Description: Waste Corrosive Liquid
Total Amt Of Waste Stream Generated in Reporting Yr 1: 77.548500000000004
Total Amt Of Waste Stream Generated in Reporting Yr 2: 36.733499999999999

Click this hyperlink while viewing on your computer to access
2045 additional OR_MANIFEST: record(s) in the EDR Site Report.

Name: EMANUEL HOSPITAL AND HEALTH CENTER
Year : 2011
RCRA Id : ORD023861719
Inactive : Not reported
Status: Small quantity generator
Manifest : 003914671FLE
Ship Date : 04/19/2011
TSD : NED981723513
WS Num: 1
Transporter: MAD039322250
Ship Qty : Not reported
Rpt Unit : Not reported
Off Mng : H040
EPA Waste Codes: D001 D002 D039 F003
Waste Description: Waste Flammable liquids
Total Amt Of Waste Stream Generated in Reporting Yr 1: 1144.634
Total Amt Of Waste Stream Generated in Reporting Yr 2: 66.210999999999999

Name: EMANUEL HOSPITAL AND HEALTH CENTER
Year : 2011
RCRA Id : ORD023861719
Inactive : Not reported
Status: Small quantity generator
Manifest : 003914671FLE
Ship Date : 04/19/2011
TSD : NED981723513
WS Num: 2
Transporter: MAD039322250
Ship Qty : Not reported
Rpt Unit : Not reported
Off Mng : H040
EPA Waste Codes: U010 U035 U058
Waste Description: Waste Toxic Solids
Total Amt Of Waste Stream Generated in Reporting Yr 1: 5677.8199999999997
Total Amt Of Waste Stream Generated in Reporting Yr 2: 530.59500000000003

Name: EMANUEL HOSPITAL AND HEALTH CENTER
Year : 2011
RCRA Id : ORD023861719

EMANUEL HOSPITAL AND HEALTH CENTER (Continued) **S111258785**

Inactive : Not reported
Status: Small quantity generator
Manifest : 003914685FLE
Ship Date : 05/17/2011
TSD : NED981723513
WS Num: 1
Transporter: MAD039322250
Ship Qty : Not reported
Rpt Unit : Not reported
Off Mng : H040
EPA Waste Codes: D001 D002 D039 F003
Waste Description: Waste Flammable liquids
Total Amt Of Waste Stream Generated in Reporting Yr 1: 1144.634
Total Amt Of Waste Stream Generated in Reporting Yr 2: 142.85249999999999

Name: EMANUEL HOSPITAL AND HEALTH CENTER
Year : 2011
RCRA Id : ORD023861719
Inactive : Not reported
Status: Small quantity generator
Manifest : 003914685FLE
Ship Date : 05/17/2011
TSD : NED981723513
WS Num: 2
Transporter: MAD039322250
Ship Qty : Not reported
Rpt Unit : Not reported
Off Mng : H040
EPA Waste Codes: U010 U035 U058
Waste Description: Waste Toxic Solids
Total Amt Of Waste Stream Generated in Reporting Yr 1: 5677.8199999999997
Total Amt Of Waste Stream Generated in Reporting Yr 2: 408.14999999999998

Name: EMANUEL HOSPITAL AND HEALTH CENTER
Year : 2011
RCRA Id : ORD023861719
Inactive : Not reported
Status: Small quantity generator
Manifest : 003914877FLE
Ship Date : 10/18/2011
TSD : NED981723513
WS Num: 1
Transporter: MAD039322250
Ship Qty : Not reported
Rpt Unit : Not reported
Off Mng : H040
EPA Waste Codes: D001 D002 D039 F003
Waste Description: Waste Flammable liquids
Total Amt Of Waste Stream Generated in Reporting Yr 1: 1144.634
Total Amt Of Waste Stream Generated in Reporting Yr 2: 136.05000000000001

Name: EMANUEL HOSPITAL AND HEALTH CENTER
Year : 2011
RCRA Id : ORD023861719
Inactive : Not reported
Status: Small quantity generator
Manifest : 003914877FLE

EMANUEL HOSPITAL AND HEALTH CENTER (Continued) **S111258785**

Ship Date : 10/18/2011
TSD : NED981723513
WS Num: 2
Transporter: MAD039322250
Ship Qty : Not reported
Rpt Unit : Not reported
Off Mng : H040
EPA Waste Codes: U010 U035 U058
Waste Description: Waste Toxic Solids
Total Amt Of Waste Stream Generated in Reporting Yr 1: 5677.8199999999997
Total Amt Of Waste Stream Generated in Reporting Yr 2: 362.80000000000001

Name: EMANUEL HOSPITAL AND HEALTH CENTER
Year : 2011
RCRA Id : ORD023861719
Inactive : Not reported
Status: Small quantity generator
Manifest : 003914911FLE
Ship Date : 09/20/2011
TSD : NED981723513
WS Num: 1
Transporter: MAD039322250
Ship Qty : Not reported
Rpt Unit : Not reported
Off Mng : H040
EPA Waste Codes: D001 D002 D039 F003
Waste Description: Waste Flammable liquids
Total Amt Of Waste Stream Generated in Reporting Yr 1: 1144.634
Total Amt Of Waste Stream Generated in Reporting Yr 2: 56.6875

Name: EMANUEL HOSPITAL AND HEALTH CENTER
Year : 2011
RCRA Id : ORD023861719
Inactive : Not reported
Status: Small quantity generator
Manifest : 003914911FLE
Ship Date : 09/20/2011
TSD : NED981723513
WS Num: 2
Transporter: MAD039322250
Ship Qty : Not reported
Rpt Unit : Not reported
Off Mng : H040
EPA Waste Codes: U010 U035 U058
Waste Description: Waste Toxic Solids
Total Amt Of Waste Stream Generated in Reporting Yr 1: 5677.8199999999997
Total Amt Of Waste Stream Generated in Reporting Yr 2: 408.14999999999998

Name: EMANUEL HOSPITAL AND HEALTH CENTER
Year : 2011
RCRA Id : ORD023861719
Inactive : Not reported
Status: Small quantity generator
Manifest : 003916533fle
Ship Date : 11/15/2011
TSD : NED981723513
WS Num: 7

EMANUEL HOSPITAL AND HEALTH CENTER (Continued) **S111258785**

Transporter: MAD039322250
Ship Qty : Not reported
Rpt Unit : Not reported
Off Mng : H040
EPA Waste Codes: D001
Waste Description: Waste Oxidizing Solid
Total Amt Of Waste Stream Generated in Reporting Yr 1: 0.45350000000000001
Total Amt Of Waste Stream Generated in Reporting Yr 2: 0.45350000000000001

Name: EMANUEL HOSPITAL AND HEALTH CENTER
Year : 2011
RCRA Id : ORD023861719
Inactive : Not reported
Status: Small quantity generator
Manifest : 003916533fle
Ship Date : 11/15/2011
TSD : NED981723513
WS Num: 8
Transporter: MAD039322250
Ship Qty : Not reported
Rpt Unit : Not reported
Off Mng : H040
EPA Waste Codes: D002 D009
Waste Description: Waste Mercury in manf articles
Total Amt Of Waste Stream Generated in Reporting Yr 1: 0.90700000000000003
Total Amt Of Waste Stream Generated in Reporting Yr 2: 0.90700000000000003

Manifest:
Name: EMANUEL HOSPITAL AND HEALTH CENTER
Year : 2010
RCRA Id : ORD023861719
Inactive : Not reported
Status: Small quantity generator
Manifest : 000350272cex
Ship Date : 08/23/2010
TSD : ORD981766124
WS Num: 2
Transporter: TXR000050930
Ship Qty : Not reported
Rpt Unit : Not reported
Off Mng : H040
EPA Waste Codes: D001 D003 D018 D039 D040 F003
Waste Description: Waste Flammables
Total Amt Of Waste Stream Generated in Reporting Yr 1: 638.52800000000002
Total Amt Of Waste Stream Generated in Reporting Yr 2: 3.6280000000000001

Name: EMANUEL HOSPITAL AND HEALTH CENTER
Year : 2010
RCRA Id : ORD023861719
Inactive : Not reported
Status: Small quantity generator
Manifest : 002671861
Ship Date : 01/13/2010
TSD : UTD981552177
WS Num: 3

EMANUEL HOSPITAL AND HEALTH CENTER (Continued) **S111258785**

Transporter: MAD039322250
Ship Qty : Not reported
Rpt Unit : Not reported
Off Mng : H040
EPA Waste Codes: D001 D002
Waste Description: Waste Oxidizing Liquid
Total Amt Of Waste Stream Generated in Reporting Yr 1: 3.6280000000000001
Total Amt Of Waste Stream Generated in Reporting Yr 2: 3.6280000000000001

Name: EMANUEL HOSPITAL AND HEALTH CENTER
Year : 2010
RCRA Id : ORD023861719
Inactive : Not reported
Status: Small quantity generator
Manifest : 002671861fle
Ship Date : 01/13/2010
TSD : UTD981552177
WS Num: 1
Transporter: MAD039322250
Ship Qty : Not reported
Rpt Unit : Not reported
Off Mng : H040
EPA Waste Codes: D001 D003
Waste Description: waste aerosols
Total Amt Of Waste Stream Generated in Reporting Yr 1: 2.7210000000000001
Total Amt Of Waste Stream Generated in Reporting Yr 2: 2.7210000000000001

Name: EMANUEL HOSPITAL AND HEALTH CENTER
Year : 2010
RCRA Id : ORD023861719
Inactive : Not reported
Status: Small quantity generator
Manifest : 002671861fle
Ship Date : 01/13/2010
TSD : UTD981552177
WS Num: 2
Transporter: MAD039322250
Ship Qty : Not reported
Rpt Unit : Not reported
Off Mng : H040
EPA Waste Codes: D001 D003 D018 D039 D040 F003
Waste Description: Waste Flammables
Total Amt Of Waste Stream Generated in Reporting Yr 1: 638.52800000000002
Total Amt Of Waste Stream Generated in Reporting Yr 2: 113.375

Name: EMANUEL HOSPITAL AND HEALTH CENTER
Year : 2010
RCRA Id : ORD023861719
Inactive : Not reported
Status: Small quantity generator
Manifest : 002671861fle
Ship Date : 01/13/2010
TSD : UTD981552177
WS Num: 6
Transporter: MAD039322250
Ship Qty : Not reported
Rpt Unit : Not reported

EMANUEL HOSPITAL AND HEALTH CENTER (Continued) **S111258785**

Off Mng : H040
EPA Waste Codes: D002 D009
Waste Description: Waste Mercury in manf articles
Total Amt Of Waste Stream Generated in Reporting Yr 1: 8.6165000000000003
Total Amt Of Waste Stream Generated in Reporting Yr 2: 5.4420000000000002

Name: EMANUEL HOSPITAL AND HEALTH CENTER
Year : 2010
RCRA Id : ORD023861719
Inactive : Not reported
Status: Small quantity generator
Manifest : 002671861fle
Ship Date : 01/13/2010
TSD : UTD981552177
WS Num: 4
Transporter: MAD039322250
Ship Qty : Not reported
Rpt Unit : Not reported
Off Mng : H040
EPA Waste Codes: F002 U010 U035 U058
Waste Description: Waste Toxic Liquids
Total Amt Of Waste Stream Generated in Reporting Yr 1: 3649.768
Total Amt Of Waste Stream Generated in Reporting Yr 2: 102.03749999999999

Name: EMANUEL HOSPITAL AND HEALTH CENTER
Year : 2010
RCRA Id : ORD023861719
Inactive : Not reported
Status: Small quantity generator
Manifest : 002671868fle
Ship Date : 03/31/2010
TSD : NED981723513
WS Num: 4
Transporter: MAD039322250
Ship Qty : Not reported
Rpt Unit : Not reported
Off Mng : H040
EPA Waste Codes: F002 U010 U035 U058
Waste Description: Waste Toxic Liquids
Total Amt Of Waste Stream Generated in Reporting Yr 1: 3649.768
Total Amt Of Waste Stream Generated in Reporting Yr 2: 2721

Name: EMANUEL HOSPITAL AND HEALTH CENTER
Year : 2010
RCRA Id : ORD023861719
Inactive : Not reported
Status: Small quantity generator
Manifest : 002671868fle
Ship Date : 03/31/2010
TSD : NED981723513
WS Num: 9
Transporter: MAD039322250
Ship Qty : Not reported
Rpt Unit : Not reported
Off Mng : H040
EPA Waste Codes: LABP
Waste Description: non dot regulated material

EMANUEL HOSPITAL AND HEALTH CENTER (Continued) **S111258785**

Total Amt Of Waste Stream Generated in Reporting Yr 1: 587.28250000000003
Total Amt Of Waste Stream Generated in Reporting Yr 2: 396.8125

Name: EMANUEL HOSPITAL AND HEALTH CENTER
Year : 2010
RCRA Id : ORD023861719
Inactive : Not reported
Status: Small quantity generator
Manifest : 002671987
Ship Date : 01/19/2010
TSD : UTD981552177
WS Num: 7
Transporter: MAD039322250
Ship Qty : Not reported
Rpt Unit : Not reported
Off Mng : H040
EPA Waste Codes: D001
Waste Description: Waste Paint
Total Amt Of Waste Stream Generated in Reporting Yr 1: 544.20000000000005
Total Amt Of Waste Stream Generated in Reporting Yr 2: 544.20000000000005

Name: EMANUEL HOSPITAL AND HEALTH CENTER
Year : 2010
RCRA Id : ORD023861719
Inactive : Not reported
Status: Small quantity generator
Manifest : 002671987fle
Ship Date : 01/19/2010
TSD : UTD981552177
WS Num: 8
Transporter: MAD039322250
Ship Qty : Not reported
Rpt Unit : Not reported
Off Mng : H040
EPA Waste Codes: D001
Waste Description: Waste Oxidizing Solid
Total Amt Of Waste Stream Generated in Reporting Yr 1: 3.6280000000000001
Total Amt Of Waste Stream Generated in Reporting Yr 2: 3.6280000000000001

Click this hyperlink while viewing on your computer to access
2045 additional OR_MANIFEST: record(s) in the EDR Site Report.

Name: EMANUEL HOSPITAL AND HEALTH CENTER
Year : 2010
RCRA Id : ORD023861719
Inactive : Not reported
Status: Small quantity generator
Manifest : 002671987fle
Ship Date : 01/19/2010
TSD : UTD981552177
WS Num: 4
Transporter: MAD039322250
Ship Qty : Not reported
Rpt Unit : Not reported
Off Mng : H040
EPA Waste Codes: F002 U010 U035 U058
Waste Description: Waste Toxic Liquids

EMANUEL HOSPITAL AND HEALTH CENTER (Continued) **S111258785**

Total Amt Of Waste Stream Generated in Reporting Yr 1: 10949.304
Total Amt Of Waste Stream Generated in Reporting Yr 2: 826.73050000000001

Name: EMANUEL HOSPITAL AND HEALTH CENTER
Year : 2010
RCRA Id : ORD023861719
Inactive : Not reported
Status: Small quantity generator
Manifest : 002957949fle
Ship Date : 08/17/2010
TSD : NED981723513
WS Num: 11
Transporter: MAD039322250
Ship Qty : Not reported
Rpt Unit : Not reported
Off Mng : H040
EPA Waste Codes: D001 D002
Waste Description: Waste Peroxide
Total Amt Of Waste Stream Generated in Reporting Yr 1: 11.3375
Total Amt Of Waste Stream Generated in Reporting Yr 2: 11.3375

Name: EMANUEL HOSPITAL AND HEALTH CENTER
Year : 2010
RCRA Id : ORD023861719
Inactive : Not reported
Status: Small quantity generator
Manifest : 002957949fle
Ship Date : 08/17/2010
TSD : NED981723513
WS Num: 2
Transporter: MAD039322250
Ship Qty : Not reported
Rpt Unit : Not reported
Off Mng : H040
EPA Waste Codes: D001 D003 D018 D039 D040 F003
Waste Description: Waste Flammables
Total Amt Of Waste Stream Generated in Reporting Yr 1: 638.52800000000002
Total Amt Of Waste Stream Generated in Reporting Yr 2: 521.52499999999998

Name: EMANUEL HOSPITAL AND HEALTH CENTER
Year : 2010
RCRA Id : ORD023861719
Inactive : Not reported
Status: Small quantity generator
Manifest : 002957949fle
Ship Date : 08/17/2010
TSD : NED981723513
WS Num: 5
Transporter: MAD039322250
Ship Qty : Not reported
Rpt Unit : Not reported
Off Mng : H040
EPA Waste Codes: D002
Waste Description: Waste Corrosive Liquid
Total Amt Of Waste Stream Generated in Reporting Yr 1: 109.747
Total Amt Of Waste Stream Generated in Reporting Yr 2: 24.942499999999999

EMANUEL HOSPITAL AND HEALTH CENTER (Continued) **S111258785**

Name: EMANUEL HOSPITAL AND HEALTH CENTER
Year : 2010
RCRA Id : ORD023861719
Inactive : Not reported
Status: Small quantity generator
Manifest : 002957949fle
Ship Date : 08/17/2010
TSD : NED981723513
WS Num: 6
Transporter: MAD039322250
Ship Qty : Not reported
Rpt Unit : Not reported
Off Mng : H040
EPA Waste Codes: D002 D009
Waste Description: Waste Mercury in manf articles
Total Amt Of Waste Stream Generated in Reporting Yr 1: 8.6165000000000003
Total Amt Of Waste Stream Generated in Reporting Yr 2: 3.1745000000000001

Name: EMANUEL HOSPITAL AND HEALTH CENTER
Year : 2010
RCRA Id : ORD023861719
Inactive : Not reported
Status: Small quantity generator
Manifest : 002957949fle
Ship Date : 08/17/2010
TSD : NED981723513
WS Num: 9
Transporter: MAD039322250
Ship Qty : Not reported
Rpt Unit : Not reported
Off Mng : H040
EPA Waste Codes: LABP
Waste Description: non dot regulated material
Total Amt Of Waste Stream Generated in Reporting Yr 1: 587.28250000000003
Total Amt Of Waste Stream Generated in Reporting Yr 2: 13.605

Name: EMANUEL HOSPITAL AND HEALTH CENTER
Year : 2010
RCRA Id : ORD023861719
Inactive : Not reported
Status: Small quantity generator
Manifest : 002957949fle
Ship Date : 08/17/2010
TSD : NED981723513
WS Num: 12
Transporter: MAD039322250
Ship Qty : Not reported
Rpt Unit : Not reported
Off Mng : H040
EPA Waste Codes: LABP
Waste Description: Non RCRA Hazardous Waste Liquids
Total Amt Of Waste Stream Generated in Reporting Yr 1: 430.82499999999999
Total Amt Of Waste Stream Generated in Reporting Yr 2: 430.82499999999999

Name: EMANUEL HOSPITAL AND HEALTH CENTER
Year : 2010
RCRA Id : ORD023861719

EMANUEL HOSPITAL AND HEALTH CENTER (Continued) **S111258785**

Inactive : Not reported
Status: Small quantity generator
Manifest : 002957949fle
Ship Date : 08/17/2010
TSD : NED981723513
WS Num: 10
Transporter: MAD039322250
Ship Qty : Not reported
Rpt Unit : Not reported
Off Mng : H040
EPA Waste Codes: U010 U035 U058
Waste Description: Waste Toxic Solids
Total Amt Of Waste Stream Generated in Reporting Yr 1: 2607.625
Total Amt Of Waste Stream Generated in Reporting Yr 2: 825.37

Name: EMANUEL HOSPITAL AND HEALTH CENTER
Year : 2010
RCRA Id : ORD023861719
Inactive : Not reported
Status: Small quantity generator
Manifest : 003497645fle
Ship Date : 10/29/2010
TSD : NED981723513
WS Num: 10
Transporter: MAD039322250
Ship Qty : Not reported
Rpt Unit : Not reported
Off Mng : H040
EPA Waste Codes: U010 U035 U058
Waste Description: Waste Toxic Solids
Total Amt Of Waste Stream Generated in Reporting Yr 1: 2607.625
Total Amt Of Waste Stream Generated in Reporting Yr 2: 566.875

Name: EMANUEL HOSPITAL AND HEALTH CENTER
Year : 2010
RCRA Id : ORD023861719
Inactive : Not reported
Status: Small quantity generator
Manifest : 003497742fle
Ship Date : 10/07/2010
TSD : UTD991301748
WS Num: 9
Transporter: MAD039322250
Ship Qty : Not reported
Rpt Unit : Not reported
Off Mng : H132
EPA Waste Codes: LABP
Waste Description: non dot regulated material
Total Amt Of Waste Stream Generated in Reporting Yr 1: 587.28250000000003
Total Amt Of Waste Stream Generated in Reporting Yr 2: 40.814999999999998

O52 NNW 1/8-1/4 0.178 mi. 942 ft. | **EMANUEL HOSPITAL AND HEALTH CENTER**
2801 GANTENBEIN AVE
PORTLAND, OR 97227

Site 4 of 4 in cluster O

RCRA-SQG **1004769858**
CA HAZNET **ORD023861719**

Relative: Higher

Actual: 163 ft.

RCRA Listings:

Date Form Received by Agency:	20220330
Handler Name:	Emanuel Hospital And Health Center
Handler Address:	2801 GANTENBEIN AVE
Handler City,State,Zip:	PORTLAND, OR 97227
EPA ID:	ORD023861719
Contact Name:	STEPHANIE DIAZ
Contact Address:	1015 NW 22ND AVE
Contact City,State,Zip:	PORTLAND, OR 97210
Contact Telephone:	503-413-6066
Contact Fax:	Not reported
Contact Email:	SDIAZ@LHS.ORG
Contact Title:	Not reported
EPA Region:	10
Land Type:	Private
Federal Waste Generator Description:	Small Quantity Generator
Non-Notifier:	Not reported
Biennial Report Cycle:	Not reported
Accessibility:	Not reported
Active Site Indicator:	Handler Activities
State District Owner:	Not reported
State District:	Not reported
Mailing Address:	2801 GANTENBEIN AVE
Mailing City,State,Zip:	PORTLAND, OR 97227
Owner Name:	Emanuel Hospital And Health Center
Owner Type:	Private
Operator Name:	Emanuel Hospital And Health Center
Operator Type:	Private
Short-Term Generator Activity:	No
Importer Activity:	No
Mixed Waste Generator:	No
Transporter Activity:	No
Transfer Facility Activity:	No
Recycler Activity with Storage:	No
Small Quantity On-Site Burner Exemption:	No
Smelting Melting and Refining Furnace Exemption:	No
Underground Injection Control:	No
Off-Site Waste Receipt:	No
Universal Waste Indicator:	No
Universal Waste Destination Facility:	No
Federal Universal Waste:	No
Active Site State-Reg Handler:	---
Federal Facility Indicator:	Not reported
Hazardous Secondary Material Indicator:	N
Sub-Part K Indicator:	Not reported
2018 GPRA Permit Baseline:	Not on the Baseline
2018 GPRA Renewals Baseline:	Not on the Baseline
202 GPRA Corrective Action Baseline:	No
Subject to Corrective Action Universe:	No
Non-TSDFs Where RCRA CA has Been Imposed Universe:	No
Corrective Action Priority Ranking:	No NCAPS ranking
Environmental Control Indicator:	No
Institutional Control Indicator:	No

EMANUEL HOSPITAL AND HEALTH CENTER (Continued) **1004769858**

Human Exposure Controls Indicator:	N/A
Groundwater Controls Indicator:	N/A
Significant Non-Complier Universe:	No
Unaddressed Significant Non-Complier Universe:	No
Addressed Significant Non-Complier Universe:	No
Significant Non-Complier With a Compliance Schedule Universe:	No
Financial Assurance Required:	Not reported
Handler Date of Last Change:	20220720
Recognized Trader-Importer:	No
Recognized Trader-Exporter:	No
Importer of Spent Lead Acid Batteries:	No
Exporter of Spent Lead Acid Batteries:	No
Recycler Activity Without Storage:	No
Manifest Broker:	No
Sub-Part P Indicator:	H

Biennial: List of Years
Year: 2017

Click Here for Biennial Reporting System Data:
Year: 2015

Click Here for Biennial Reporting System Data:

Hazardous Waste Summary:
Waste Code: D001
Waste Description: Ignitable Waste

Waste Code: D002
Waste Description: Corrosive Waste

Waste Code: D003
Waste Description: Reactive Waste

Waste Code: D005
Waste Description: Barium

Waste Code: D006
Waste Description: Cadmium

Waste Code: D007
Waste Description: Chromium

Waste Code: D008
Waste Description: Lead

Waste Code: D009
Waste Description: Mercury

Waste Code: D010
Waste Description: Selenium

Waste Code: D011
Waste Description: Silver

Waste Code: D013

EMANUEL HOSPITAL AND HEALTH CENTER (Continued) **1004769858**

Waste Description: Lindane (1,2,3,4,5,6-Hexa-Chlorocyclohexane, Gamma Isomer)

Waste Code: D024
Waste Description: M-Cresol

Waste Code: D035
Waste Description: Methyl Ethyl Ketone

Waste Code: D039
Waste Description: Tetrachloroethylene

Waste Code: F003
Waste Description: The Following Spent Nonhalogenated Solvents: Xylene, Acetone, Ethyl Acetate, Ethyl Benzene, Ethyl Ether, Methyl Isobutyl Ketone, N-Butyl Alcohol, Cyclohexanone, And Methanol; All Spent Solvent Mixtures/Blends Containing, Before Use, Only The Above Spent Nonhalogenated Solvents; And All Spent Solvent Mixtures/Blends Containing, Before Use, One Or More Of The Above Nonhalogenated Solvents, And A Total Of Ten Percent Or More (By Volume) Of One Or More Of Those Solvents Listed In F001, F002, F004, And F005; And Still Bottoms From The Recovery Of These Spent Solvents And Spent Solvent Mixtures.

Waste Code: NONE
Waste Description: Not Defined

Waste Code: P001
Waste Description: 2h-1-Benzopyran-2-One, 4-Hydroxy-3-(3-Oxo-1-Phenylbutyl)-, & Salts, When Present At Concentrations Greater Than 0.3% (Or) Warfarin, & Salts, When Present At Concentrations Greater Than 0.3%

Waste Code: P042
Waste Description: 1,2-Benzenediol, 4-[1-Hydroxy-2-(Methylamino)Ethyl]-, (R)- (Or) Epinephrine

Waste Code: P075
Waste Description: Nicotine, & Salts (Or) Pyridine, 3-(1-Methyl-2-Pyrrolidinyl)-,(S)-, & Salts

Waste Code: P081
Waste Description: 1,2,3-Propanetriol, Trinitrate (R) (Or) Nitroglycerine (R)

Waste Code: P188
Waste Description: Benzoic Acid, 2-Hydroxy-, Compd. With (3as-Cis)-1,2,3,3a,8,8a-Hexahydro-1,3a,8-Trimethylpyrrolo[2,3-B]Indol-5-Yl Methylcarbamate Ester (1:1) (Or) Physostigmine Salicylate

Waste Code: U058
Waste Description: 2h-1,3,2-Oxazaphosphorin-2-Amine, N,N-Bis(2-Chloroethyl)Tetrahydro-, 2-Oxide (Or) Cyclophosphamide

Waste Code: U132
Waste Description: Hexachlorophene (Or) Phenol, 2,2'-Methylenebis[3,4,6-Trichloro-

Waste Code: U154
Waste Description: Methanol (I) (Or) Methyl Alcohol (I)

EMANUEL HOSPITAL AND HEALTH CENTER (Continued) **1004769858**

Waste Code: U188
Waste Description: Phenol

Handler - Owner Operator:

Owner/Operator Indicator: Owner
Owner/Operator Name: LEGACY HEALTH SYSTEM
Legal Status: Other
Date Became Current: 19970204
Date Ended Current: Not reported
Owner/Operator Address: 2801 N GANTENBEIN AVE
Owner/Operator City,State,Zip: PORTLAND, OR 97227
Owner/Operator Telephone: 503-413-2200
Owner/Operator Telephone Ext: Not reported
Owner/Operator Fax: Not reported
Owner/Operator Email: Not reported

Owner/Operator Indicator: Owner
Owner/Operator Name: LEGACY HEALTH SYSTEM
Legal Status: Other
Date Became Current: 20000419
Date Ended Current: Not reported
Owner/Operator Address: 2801 N GANTENBEIN AVE
Owner/Operator City,State,Zip: PORTLAND, OR 97227
Owner/Operator Telephone: 503-413-2200
Owner/Operator Telephone Ext: Not reported
Owner/Operator Fax: Not reported
Owner/Operator Email: Not reported

Owner/Operator Indicator: Owner
Owner/Operator Name: LEGACY HEALTH SYSTEM
Legal Status: Other
Date Became Current: 20010319
Date Ended Current: Not reported
Owner/Operator Address: 2801 N GANTENBEIN AVE
Owner/Operator City,State,Zip: PORTLAND, OR 97227
Owner/Operator Telephone: 503-413-2200
Owner/Operator Telephone Ext: Not reported
Owner/Operator Fax: Not reported
Owner/Operator Email: Not reported

Owner/Operator Indicator: Owner
Owner/Operator Name: LEGACY HEALTH SYSTEM
Legal Status: Private
Date Became Current: 19890809
Date Ended Current: Not reported
Owner/Operator Address: 2801 N GANTENBEIN AVE
Owner/Operator City,State,Zip: PORTLAND, OR 97227
Owner/Operator Telephone: 503-413-2200
Owner/Operator Telephone Ext: Not reported
Owner/Operator Fax: Not reported
Owner/Operator Email: Not reported

Owner/Operator Indicator: Operator
Owner/Operator Name: LEGACY HEALTH SYSTEM
Legal Status: Private
Date Became Current: 20111231
Date Ended Current: Not reported

EMANUEL HOSPITAL AND HEALTH CENTER (Continued) **1004769858**

Owner/Operator Address: 2801 N GANTENBEIN AVE
Owner/Operator City,State,Zip: PORTLAND, OR 97227
Owner/Operator Telephone: 503-413-2200
Owner/Operator Telephone Ext: Not reported
Owner/Operator Fax: Not reported
Owner/Operator Email: Not reported

Owner/Operator Indicator: Owner
Owner/Operator Name: LEGACY HEALTH SYSTEM
Legal Status: Private
Date Became Current: 20111231
Date Ended Current: Not reported
Owner/Operator Address: 2801 N GANTENBEIN AVE
Owner/Operator City,State,Zip: PORTLAND, OR 97227
Owner/Operator Telephone: 503-413-2200
Owner/Operator Telephone Ext: Not reported
Owner/Operator Fax: Not reported
Owner/Operator Email: Not reported

Owner/Operator Indicator: Operator
Owner/Operator Name: LEGACY HEALTH SYSTEM
Legal Status: Private
Date Became Current: 20111231
Date Ended Current: Not reported
Owner/Operator Address: 2801 N GANTENBEIN AVE
Owner/Operator City,State,Zip: PORTLAND, OR 97227
Owner/Operator Telephone: 503-413-2200
Owner/Operator Telephone Ext: Not reported
Owner/Operator Fax: Not reported
Owner/Operator Email: Not reported

Owner/Operator Indicator: Owner
Owner/Operator Name: LEGACY HEALTH SYSTEM
Legal Status: Private
Date Became Current: 20131231
Date Ended Current: Not reported
Owner/Operator Address: 2801 N GANTENBEIN AVE
Owner/Operator City,State,Zip: PORTLAND, OR 97227
Owner/Operator Telephone: 503-413-2200
Owner/Operator Telephone Ext: Not reported
Owner/Operator Fax: Not reported
Owner/Operator Email: Not reported

Owner/Operator Indicator: Operator
Owner/Operator Name: LEGACY HEALTH SYSTEM
Legal Status: Private
Date Became Current: 20191231
Date Ended Current: Not reported
Owner/Operator Address: 2801 N GANTENBEIN AVE
Owner/Operator City,State,Zip: PORTLAND, OR 97227
Owner/Operator Telephone: 503-413-2200
Owner/Operator Telephone Ext: Not reported
Owner/Operator Fax: Not reported
Owner/Operator Email: Not reported

Owner/Operator Indicator: Operator
Owner/Operator Name: EMANUEL HOSPITAL AND HEALTH CENTER

EMANUEL HOSPITAL AND HEALTH CENTER (Continued) **1004769858**

Legal Status:	Private
Date Became Current:	19870730
Date Ended Current:	Not reported
Owner/Operator Address:	2801 N GANTENBEIN AVE
Owner/Operator City,State,Zip:	PORTLAND, OR 97227
Owner/Operator Telephone:	503-413-2200
Owner/Operator Telephone Ext:	Not reported
Owner/Operator Fax:	Not reported
Owner/Operator Email:	Not reported

Owner/Operator Indicator:	Operator
Owner/Operator Name: LEGACY HEALTH SYSTEM	
Legal Status:	Private
Date Became Current:	Not reported
Date Ended Current:	Not reported
Owner/Operator Address:	2801 N GANTENBEIN AVE
Owner/Operator City,State,Zip:	PORTLAND, OR 97227
Owner/Operator Telephone:	503-413-2200
Owner/Operator Telephone Ext:	Not reported
Owner/Operator Fax:	Not reported
Owner/Operator Email:	Not reported

Owner/Operator Indicator:	Owner
Owner/Operator Name: LEGACY HEALTH SYSTEM	
Legal Status:	Other
Date Became Current:	19950421
Date Ended Current:	Not reported
Owner/Operator Address:	2801 N GANTENBEIN AVE
Owner/Operator City,State,Zip:	PORTLAND, OR 97227
Owner/Operator Telephone:	503-413-2200
Owner/Operator Telephone Ext:	Not reported
Owner/Operator Fax:	Not reported
Owner/Operator Email:	Not reported

Owner/Operator Indicator:	Owner
Owner/Operator Name: LEGACY HEALTH SYSTEM	
Legal Status:	Other
Date Became Current:	20030108
Date Ended Current:	Not reported
Owner/Operator Address:	2801 N GANTENBEIN AVE
Owner/Operator City,State,Zip:	PORTLAND, OR 97227
Owner/Operator Telephone:	503-413-2200
Owner/Operator Telephone Ext:	Not reported
Owner/Operator Fax:	Not reported
Owner/Operator Email:	Not reported

Owner/Operator Indicator:	Owner
Owner/Operator Name: LEGACY HEALTH SYSTEM	
Legal Status:	Private
Date Became Current:	20081231
Date Ended Current:	Not reported
Owner/Operator Address:	2801 N GANTENBEIN AVE
Owner/Operator City,State,Zip:	PORTLAND, OR 97227
Owner/Operator Telephone:	503-413-2200
Owner/Operator Telephone Ext:	Not reported
Owner/Operator Fax:	Not reported
Owner/Operator Email:	Not reported

EMANUEL HOSPITAL AND HEALTH CENTER (Continued) **1004769858**

Owner/Operator Indicator:	Operator
Owner/Operator Name: LEGACY HEALTH SYSTEM	
Legal Status:	Private
Date Became Current:	20181231
Date Ended Current:	Not reported
Owner/Operator Address:	2801 N GANTENBEIN AVE
Owner/Operator City,State,Zip:	PORTLAND, OR 97227
Owner/Operator Telephone:	503-413-2200
Owner/Operator Telephone Ext:	Not reported
Owner/Operator Fax:	Not reported
Owner/Operator Email:	Not reported

Owner/Operator Indicator:	Owner
Owner/Operator Name: LEGACY HEALTH SYSTEM	
Legal Status:	Other
Date Became Current:	19920401
Date Ended Current:	Not reported
Owner/Operator Address:	2801 N GANTENBEIN AVE
Owner/Operator City,State,Zip:	PORTLAND, OR 97227
Owner/Operator Telephone:	503-413-2200
Owner/Operator Telephone Ext:	Not reported
Owner/Operator Fax:	Not reported
Owner/Operator Email:	Not reported

Owner/Operator Indicator:	Operator
Owner/Operator Name: LEGACY HEALTH SYSTEM	
Legal Status:	Private
Date Became Current:	Not reported
Date Ended Current:	Not reported
Owner/Operator Address:	2801 N GANTENBEIN AVE
Owner/Operator City,State,Zip:	PORTLAND, OR 97227
Owner/Operator Telephone:	503-413-2200
Owner/Operator Telephone Ext:	Not reported
Owner/Operator Fax:	Not reported
Owner/Operator Email:	Not reported

Owner/Operator Indicator:	Owner
Owner/Operator Name: LEGACY HEALTH SYSTEM	
Legal Status:	Private
Date Became Current:	20031231
Date Ended Current:	Not reported
Owner/Operator Address:	2801 N GANTENBEIN AVE
Owner/Operator City,State,Zip:	PORTLAND, OR 97227
Owner/Operator Telephone:	503-413-2200
Owner/Operator Telephone Ext:	Not reported
Owner/Operator Fax:	Not reported
Owner/Operator Email:	Not reported

Owner/Operator Indicator:	Operator
Owner/Operator Name: LEGACY HEALTH SYSTEM	
Legal Status:	Private
Date Became Current:	20031231
Date Ended Current:	Not reported
Owner/Operator Address:	2801 N GANTENBEIN AVE
Owner/Operator City,State,Zip:	PORTLAND, OR 97227
Owner/Operator Telephone:	503-413-2200
Owner/Operator Telephone Ext:	Not reported

EMANUEL HOSPITAL AND HEALTH CENTER (Continued) **1004769858**

Owner/Operator Fax: Not reported
Owner/Operator Email: Not reported

Owner/Operator Indicator: Operator
Owner/Operator Name: LEGACY HEALTH SYSTEM
Legal Status: Private
Date Became Current: 20091231
Date Ended Current: Not reported
Owner/Operator Address: 2801 N GANTENBEIN AVE
Owner/Operator City,State,Zip: PORTLAND, OR 97227
Owner/Operator Telephone: 503-413-2200
Owner/Operator Telephone Ext: Not reported
Owner/Operator Fax: Not reported
Owner/Operator Email: Not reported

Owner/Operator Indicator: Operator
Owner/Operator Name: LEGACY HEALTH SYSTEM
Legal Status: Private
Date Became Current: 20151231
Date Ended Current: Not reported
Owner/Operator Address: 2801 N GANTENBEIN AVE
Owner/Operator City,State,Zip: PORTLAND, OR 97227
Owner/Operator Telephone: Not reported
Owner/Operator Telephone Ext: Not reported
Owner/Operator Fax: Not reported
Owner/Operator Email: Not reported

Owner/Operator Indicator: Owner
Owner/Operator Name: LEGACY HEALTH SYSTEM
Legal Status: Other
Date Became Current: 19990303
Date Ended Current: Not reported
Owner/Operator Address: 2801 N GANTENBEIN AVE
Owner/Operator City,State,Zip: PORTLAND, OR 97227
Owner/Operator Telephone: 503-413-2200
Owner/Operator Telephone Ext: Not reported
Owner/Operator Fax: Not reported
Owner/Operator Email: Not reported

Owner/Operator Indicator: Operator
Owner/Operator Name: LEGACY HEALTH SYSTEM
Legal Status: Private
Date Became Current: 20081231
Date Ended Current: Not reported
Owner/Operator Address: 2801 N GANTENBEIN AVE
Owner/Operator City,State,Zip: PORTLAND, OR 97227
Owner/Operator Telephone: 503-413-2200
Owner/Operator Telephone Ext: Not reported
Owner/Operator Fax: Not reported
Owner/Operator Email: Not reported

Owner/Operator Indicator: Owner
Owner/Operator Name: LEGACY HEALTH SYSTEM
Legal Status: Private
Date Became Current: 19890809
Date Ended Current: Not reported
Owner/Operator Address: 2801 N GANTENBEIN AVE

EMANUEL HOSPITAL AND HEALTH CENTER (Continued) **1004769858**

Owner/Operator City,State,Zip:	PORTLAND, OR 97227
Owner/Operator Telephone:	503-413-2200
Owner/Operator Telephone Ext:	Not reported
Owner/Operator Fax:	Not reported
Owner/Operator Email:	Not reported
Owner/Operator Indicator:	Operator
Owner/Operator Name: LEGACY HEALTH SYSTEM	
Legal Status:	Private
Date Became Current:	20121231
Date Ended Current:	Not reported
Owner/Operator Address:	2801 N GANTENBEIN AVE
Owner/Operator City,State,Zip:	PORTLAND, OR 97227
Owner/Operator Telephone:	503-413-2200
Owner/Operator Telephone Ext:	Not reported
Owner/Operator Fax:	Not reported
Owner/Operator Email:	Not reported
Owner/Operator Indicator:	Operator
Owner/Operator Name: LEGACY HEALTH SYSTEM	
Legal Status:	Private
Date Became Current:	20131231
Date Ended Current:	Not reported
Owner/Operator Address:	2801 N GANTENBEIN AVE
Owner/Operator City,State,Zip:	PORTLAND, OR 97227
Owner/Operator Telephone:	503-413-2200
Owner/Operator Telephone Ext:	Not reported
Owner/Operator Fax:	Not reported
Owner/Operator Email:	Not reported
Owner/Operator Indicator:	Owner
Owner/Operator Name: LEGACY HEALTH SYSTEM	
Legal Status:	Private
Date Became Current:	20141231
Date Ended Current:	Not reported
Owner/Operator Address:	2801 N GANTENBEIN AVE
Owner/Operator City,State,Zip:	PORTLAND, OR 97227
Owner/Operator Telephone:	503-413-2200
Owner/Operator Telephone Ext:	Not reported
Owner/Operator Fax:	Not reported
Owner/Operator Email:	Not reported
Owner/Operator Indicator:	Owner
Owner/Operator Name: LEGACY HEALTH SYSTEM	
Legal Status:	Private
Date Became Current:	20181231
Date Ended Current:	Not reported
Owner/Operator Address:	2801 N GANTENBEIN AVE
Owner/Operator City,State,Zip:	PORTLAND, OR 97227
Owner/Operator Telephone:	503-413-2200
Owner/Operator Telephone Ext:	Not reported
Owner/Operator Fax:	Not reported
Owner/Operator Email:	Not reported
Owner/Operator Indicator:	Operator
Owner/Operator Name: LEGACY HEALTH SYSTEM	
Legal Status:	Private

EMANUEL HOSPITAL AND HEALTH CENTER (Continued) **1004769858**

Date Became Current:	20171231
Date Ended Current:	Not reported
Owner/Operator Address:	2801 N GANTENBEIN AVE
Owner/Operator City,State,Zip:	PORTLAND, OR 97227
Owner/Operator Telephone:	Not reported
Owner/Operator Telephone Ext:	Not reported
Owner/Operator Fax:	Not reported
Owner/Operator Email:	Not reported

Owner/Operator Indicator:	Operator
Owner/Operator Name: LEGACY HEALTH SYSTEM	
Legal Status:	Private
Date Became Current:	20141231
Date Ended Current:	Not reported
Owner/Operator Address:	2801 N GANTENBEIN AVE
Owner/Operator City,State,Zip:	PORTLAND, OR 97227
Owner/Operator Telephone:	503-413-2200
Owner/Operator Telephone Ext:	Not reported
Owner/Operator Fax:	Not reported
Owner/Operator Email:	Not reported

Owner/Operator Indicator:	Owner
Owner/Operator Name: LEGACY HEALTH SYSTEM	
Legal Status:	Private
Date Became Current:	20171231
Date Ended Current:	Not reported
Owner/Operator Address:	2801 N GANTENBEIN AVE
Owner/Operator City,State,Zip:	PORTLAND, OR 97227
Owner/Operator Telephone:	503-413-2200
Owner/Operator Telephone Ext:	Not reported
Owner/Operator Fax:	Not reported
Owner/Operator Email:	Not reported

Owner/Operator Indicator:	Owner
Owner/Operator Name: LEGACY HEALTH SYSTEM	
Legal Status:	Private
Date Became Current:	19890809
Date Ended Current:	Not reported
Owner/Operator Address:	2801 N GANTENBEIN AVE
Owner/Operator City,State,Zip:	PORTLAND, OR 97227
Owner/Operator Telephone:	Not reported
Owner/Operator Telephone Ext:	Not reported
Owner/Operator Fax:	Not reported
Owner/Operator Email:	Not reported

Owner/Operator Indicator:	Owner
Owner/Operator Name: LEGACY HEALTH SYSTEM	
Legal Status:	Private
Date Became Current:	19890809
Date Ended Current:	Not reported
Owner/Operator Address:	2801 N GANTENBEIN AVE
Owner/Operator City,State,Zip:	PORTLAND, OR 97227
Owner/Operator Telephone:	Not reported
Owner/Operator Telephone Ext:	Not reported
Owner/Operator Fax:	Not reported
Owner/Operator Email:	Not reported

EMANUEL HOSPITAL AND HEALTH CENTER (Continued) **1004769858**

Owner/Operator Indicator:	Owner
Owner/Operator Name: LEGACY HEALTH SYSTEM	
Legal Status:	Other
Date Became Current:	19930304
Date Ended Current:	Not reported
Owner/Operator Address:	2801 N GANTENBEIN AVE
Owner/Operator City,State,Zip:	PORTLAND, OR 97227
Owner/Operator Telephone:	503-413-2200
Owner/Operator Telephone Ext:	Not reported
Owner/Operator Fax:	Not reported
Owner/Operator Email:	Not reported

Owner/Operator Indicator:	Owner
Owner/Operator Name: LEGACY HEALTH SYSTEM	
Legal Status:	Other
Date Became Current:	20020104
Date Ended Current:	Not reported
Owner/Operator Address:	2801 N GANTENBEIN AVE
Owner/Operator City,State,Zip:	PORTLAND, OR 97227
Owner/Operator Telephone:	503-413-2200
Owner/Operator Telephone Ext:	Not reported
Owner/Operator Fax:	Not reported
Owner/Operator Email:	Not reported

Owner/Operator Indicator:	Owner
Owner/Operator Name: LEGACY HEALTH SYSTEM	
Legal Status:	Private
Date Became Current:	20151231
Date Ended Current:	Not reported
Owner/Operator Address:	2801 N GANTENBEIN AVE
Owner/Operator City,State,Zip:	PORTLAND, OR 97227
Owner/Operator Telephone:	503-413-2200
Owner/Operator Telephone Ext:	Not reported
Owner/Operator Fax:	Not reported
Owner/Operator Email:	Not reported

Owner/Operator Indicator:	Operator
Owner/Operator Name: LEGACY HEALTH SYSTEM	
Legal Status:	Private
Date Became Current:	20151231
Date Ended Current:	Not reported
Owner/Operator Address:	2801 N GANTENBEIN AVE
Owner/Operator City,State,Zip:	PORTLAND, OR 97227
Owner/Operator Telephone:	503-413-2200
Owner/Operator Telephone Ext:	Not reported
Owner/Operator Fax:	Not reported
Owner/Operator Email:	Not reported

Owner/Operator Indicator:	Operator
Owner/Operator Name: LEGACY HEALTH SYSTEM	
Legal Status:	Private
Date Became Current:	20161231
Date Ended Current:	Not reported
Owner/Operator Address:	2801 N GANTENBEIN AVE
Owner/Operator City,State,Zip:	PORTLAND, OR 97227
Owner/Operator Telephone:	503-413-2200
Owner/Operator Telephone Ext:	Not reported

EMANUEL HOSPITAL AND HEALTH CENTER (Continued) **1004769858**

Owner/Operator Fax: Not reported
Owner/Operator Email: Not reported

Owner/Operator Indicator: Operator
Owner/Operator Name: LEGACY HEALTH SYSTEM
Legal Status: Private
Date Became Current: 20101231
Date Ended Current: Not reported
Owner/Operator Address: 2801 N GANTENBEIN AVE
Owner/Operator City,State,Zip: PORTLAND, OR 97227
Owner/Operator Telephone: 503-413-2200
Owner/Operator Telephone Ext: Not reported
Owner/Operator Fax: Not reported
Owner/Operator Email: Not reported

Owner/Operator Indicator: Owner
Owner/Operator Name: LEGACY HEALTH SYSTEM
Legal Status: Private
Date Became Current: 20121231
Date Ended Current: Not reported
Owner/Operator Address: 2801 N GANTENBEIN AVE
Owner/Operator City,State,Zip: PORTLAND, OR 97227
Owner/Operator Telephone: 503-413-2200
Owner/Operator Telephone Ext: Not reported
Owner/Operator Fax: Not reported
Owner/Operator Email: Not reported

Owner/Operator Indicator: Operator
Owner/Operator Name: LEGACY HEALTH SYSTEM
Legal Status: Private
Date Became Current: 20171231
Date Ended Current: Not reported
Owner/Operator Address: 2801 N GANTENBEIN AVE
Owner/Operator City,State,Zip: PORTLAND, OR 97227
Owner/Operator Telephone: 503-413-2200
Owner/Operator Telephone Ext: Not reported
Owner/Operator Fax: Not reported
Owner/Operator Email: Not reported

Owner/Operator Indicator: Owner
Owner/Operator Name: LEGACY HEALTH SYSTEM
Legal Status: Private
Date Became Current: 20201231
Date Ended Current: Not reported
Owner/Operator Address: 2801 N GANTENBEIN AVE
Owner/Operator City,State,Zip: PORTLAND, OR 97227
Owner/Operator Telephone: 503-413-2200
Owner/Operator Telephone Ext: Not reported
Owner/Operator Fax: Not reported
Owner/Operator Email: Not reported

Owner/Operator Indicator: Owner
Owner/Operator Name: LEGACY HEALTH SYSTEM
Legal Status: Other
Date Became Current: 19960501
Date Ended Current: Not reported
Owner/Operator Address: 2801 N GANTENBEIN AVE

EMANUEL HOSPITAL AND HEALTH CENTER (Continued) **1004769858**

Owner/Operator City,State,Zip:	PORTLAND, OR 97227
Owner/Operator Telephone:	503-413-2200
Owner/Operator Telephone Ext:	Not reported
Owner/Operator Fax:	Not reported
Owner/Operator Email:	Not reported
Owner/Operator Indicator:	Owner
Owner/Operator Name: LEGACY HEALTH SYSTEM	
Legal Status:	Other
Date Became Current:	19980302
Date Ended Current:	Not reported
Owner/Operator Address:	2801 N GANTENBEIN AVE
Owner/Operator City,State,Zip:	PORTLAND, OR 97227
Owner/Operator Telephone:	503-413-2200
Owner/Operator Telephone Ext:	Not reported
Owner/Operator Fax:	Not reported
Owner/Operator Email:	Not reported
Owner/Operator Indicator:	Owner
Owner/Operator Name: LEGACY HEALTH SYSTEM	
Legal Status:	Private
Date Became Current:	19890809
Date Ended Current:	Not reported
Owner/Operator Address:	2801 N GANTENBEIN AVE
Owner/Operator City,State,Zip:	PORTLAND, OR 97227
Owner/Operator Telephone:	503-413-2200
Owner/Operator Telephone Ext:	Not reported
Owner/Operator Fax:	Not reported
Owner/Operator Email:	Not reported
Owner/Operator Indicator:	Owner
Owner/Operator Name: LEGACY HEALTH SYSTEM	
Legal Status:	Private
Date Became Current:	20161231
Date Ended Current:	Not reported
Owner/Operator Address:	2801 N GANTENBEIN AVE
Owner/Operator City,State,Zip:	PORTLAND, OR 97227
Owner/Operator Telephone:	503-413-2200
Owner/Operator Telephone Ext:	Not reported
Owner/Operator Fax:	Not reported
Owner/Operator Email:	Not reported
Owner/Operator Indicator:	Owner
Owner/Operator Name: LEGACY HEALTH SYSTEM	
Legal Status:	Private
Date Became Current:	20191231
Date Ended Current:	Not reported
Owner/Operator Address:	2801 N GANTENBEIN AVE
Owner/Operator City,State,Zip:	PORTLAND, OR 97227
Owner/Operator Telephone:	503-413-2200
Owner/Operator Telephone Ext:	Not reported
Owner/Operator Fax:	Not reported
Owner/Operator Email:	Not reported
Owner/Operator Indicator:	Operator
Owner/Operator Name: LEGACY HEALTH SYSTEM	
Legal Status:	Private

EMANUEL HOSPITAL AND HEALTH CENTER (Continued) **1004769858**

Date Became Current:	20201231
Date Ended Current:	Not reported
Owner/Operator Address:	2801 N GANTENBEIN AVE
Owner/Operator City,State,Zip:	PORTLAND, OR 97227
Owner/Operator Telephone:	503-413-2200
Owner/Operator Telephone Ext:	Not reported
Owner/Operator Fax:	Not reported
Owner/Operator Email:	Not reported

Owner/Operator Indicator:	Owner
Owner/Operator Name:	EMANUEL HOSPITAL AND HEALTH CENTER
Legal Status:	Private
Date Became Current:	19890809
Date Ended Current:	Not reported
Owner/Operator Address:	2801 N GANTENBEIN AVE
Owner/Operator City,State,Zip:	PORTLAND, OR 97227
Owner/Operator Telephone:	503-413-2200
Owner/Operator Telephone Ext:	Not reported
Owner/Operator Fax:	Not reported
Owner/Operator Email:	Not reported

Historic Generators:

Receive Date:	20151230
Handler Name:	EMANUEL HOSPITAL AND HEALTH CENTER
Federal Waste Generator Description:	Large Quantity Generator
State District Owner:	Not reported
Large Quantity Handler of Universal Waste:	No
Recognized Trader Importer:	No
Recognized Trader Exporter:	No
Spent Lead Acid Battery Importer:	No
Spent Lead Acid Battery Exporter:	No
Current Record:	No
Non Storage Recycler Activity:	Not reported
Electronic Manifest Broker:	Not reported

Receive Date:	20171230
Handler Name:	EMANUEL HOSPITAL AND HEALTH CENTER
Federal Waste Generator Description:	Large Quantity Generator
State District Owner:	Not reported
Large Quantity Handler of Universal Waste:	No
Recognized Trader Importer:	No
Recognized Trader Exporter:	No
Spent Lead Acid Battery Importer:	No
Spent Lead Acid Battery Exporter:	No
Current Record:	No
Non Storage Recycler Activity:	No
Electronic Manifest Broker:	No

Receive Date:	19930304
Handler Name:	EMANUEL HOSPITAL AND HEALTH CENTER
Federal Waste Generator Description:	Conditionally Exempt Small Quantity Generator
State District Owner:	Not reported
Large Quantity Handler of Universal Waste:	No
Recognized Trader Importer:	No
Recognized Trader Exporter:	No
Spent Lead Acid Battery Importer:	No
Spent Lead Acid Battery Exporter:	No

EMANUEL HOSPITAL AND HEALTH CENTER (Continued) **1004769858**

Current Record: No
Non Storage Recycler Activity: Not reported
Electronic Manifest Broker: Not reported

Receive Date: 19920401
Handler Name: EMANUEL HOSPITAL AND HEALTH CENTER
Federal Waste Generator Description: Conditionally Exempt Small Quantity Generator
State District Owner: Not reported
Large Quantity Handler of Universal Waste: No
Recognized Trader Importer: No
Recognized Trader Exporter: No
Spent Lead Acid Battery Importer: No
Spent Lead Acid Battery Exporter: No
Current Record: No
Non Storage Recycler Activity: Not reported
Electronic Manifest Broker: Not reported

Receive Date: 19950421
Handler Name: EMANUEL HOSPITAL AND HEALTH CENTER
Federal Waste Generator Description: Conditionally Exempt Small Quantity Generator
State District Owner: Not reported
Large Quantity Handler of Universal Waste: No
Recognized Trader Importer: No
Recognized Trader Exporter: No
Spent Lead Acid Battery Importer: No
Spent Lead Acid Battery Exporter: No
Current Record: No
Non Storage Recycler Activity: Not reported
Electronic Manifest Broker: Not reported

Receive Date: 19960501
Handler Name: EMANUEL HOSPITAL AND HEALTH CENTER
Federal Waste Generator Description: Conditionally Exempt Small Quantity Generator
State District Owner: Not reported
Large Quantity Handler of Universal Waste: No
Recognized Trader Importer: No
Recognized Trader Exporter: No
Spent Lead Acid Battery Importer: No
Spent Lead Acid Battery Exporter: No
Current Record: No
Non Storage Recycler Activity: Not reported
Electronic Manifest Broker: Not reported

Receive Date: 19970204
Handler Name: EMANUEL HOSPITAL AND HEALTH CENTER
Federal Waste Generator Description: Conditionally Exempt Small Quantity Generator
State District Owner: Not reported
Large Quantity Handler of Universal Waste: No
Recognized Trader Importer: No
Recognized Trader Exporter: No
Spent Lead Acid Battery Importer: No
Spent Lead Acid Battery Exporter: No
Current Record: No
Non Storage Recycler Activity: Not reported
Electronic Manifest Broker: Not reported

Receive Date: 19980302

EMANUEL HOSPITAL AND HEALTH CENTER (Continued) **1004769858**

Handler Name: EMANUEL HOSPITAL AND HEALTH CENTER
Federal Waste Generator Description: Conditionally Exempt Small Quantity Generator
State District Owner: Not reported
Large Quantity Handler of Universal Waste: No
Recognized Trader Importer: No
Recognized Trader Exporter: No
Spent Lead Acid Battery Importer: No
Spent Lead Acid Battery Exporter: No
Current Record: No
Non Storage Recycler Activity: Not reported
Electronic Manifest Broker: Not reported

Receive Date: 19990303
Handler Name: EMANUEL HOSPITAL AND HEALTH CENTER
Federal Waste Generator Description: Conditionally Exempt Small Quantity Generator
State District Owner: Not reported
Large Quantity Handler of Universal Waste: No
Recognized Trader Importer: No
Recognized Trader Exporter: No
Spent Lead Acid Battery Importer: No
Spent Lead Acid Battery Exporter: No
Current Record: No
Non Storage Recycler Activity: Not reported
Electronic Manifest Broker: Not reported

Receive Date: 20000419
Handler Name: EMANUEL HOSPITAL AND HEALTH CENTER
Federal Waste Generator Description: Conditionally Exempt Small Quantity Generator
State District Owner: Not reported
Large Quantity Handler of Universal Waste: No
Recognized Trader Importer: No
Recognized Trader Exporter: No
Spent Lead Acid Battery Importer: No
Spent Lead Acid Battery Exporter: No
Current Record: No
Non Storage Recycler Activity: Not reported
Electronic Manifest Broker: Not reported

Receive Date: 20010319
Handler Name: EMANUEL HOSPITAL AND HEALTH CENTER
Federal Waste Generator Description: Conditionally Exempt Small Quantity Generator
State District Owner: Not reported
Large Quantity Handler of Universal Waste: No
Recognized Trader Importer: No
Recognized Trader Exporter: No
Spent Lead Acid Battery Importer: No
Spent Lead Acid Battery Exporter: No
Current Record: No
Non Storage Recycler Activity: Not reported
Electronic Manifest Broker: Not reported

Receive Date: 20020104
Handler Name: EMANUEL HOSPITAL AND HEALTH CENTER
Federal Waste Generator Description: Conditionally Exempt Small Quantity Generator
State District Owner: Not reported
Large Quantity Handler of Universal Waste: No
Recognized Trader Importer: No

EMANUEL HOSPITAL AND HEALTH CENTER (Continued) **1004769858**

Recognized Trader Exporter: No
Spent Lead Acid Battery Importer: No
Spent Lead Acid Battery Exporter: No
Current Record: No
Non Storage Recycler Activity: Not reported
Electronic Manifest Broker: Not reported

Receive Date: 20030108
Handler Name: EMANUEL HOSPITAL AND HEALTH CENTER
Federal Waste Generator Description: Conditionally Exempt Small Quantity Generator
State District Owner: Not reported
Large Quantity Handler of Universal Waste: No
Recognized Trader Importer: No
Recognized Trader Exporter: No
Spent Lead Acid Battery Importer: No
Spent Lead Acid Battery Exporter: No
Current Record: No
Non Storage Recycler Activity: Not reported
Electronic Manifest Broker: Not reported

Receive Date: 20031231
Handler Name: EMANUEL HOSPITAL AND HEALTH CENTER
Federal Waste Generator Description: Conditionally Exempt Small Quantity Generator
State District Owner: Not reported
Large Quantity Handler of Universal Waste: No
Recognized Trader Importer: No
Recognized Trader Exporter: No
Spent Lead Acid Battery Importer: No
Spent Lead Acid Battery Exporter: No
Current Record: No
Non Storage Recycler Activity: Not reported
Electronic Manifest Broker: Not reported

Receive Date: 20081231
Handler Name: EMANUEL HOSPITAL AND HEALTH CENTER
Federal Waste Generator Description: Small Quantity Generator
State District Owner: Not reported
Large Quantity Handler of Universal Waste: No
Recognized Trader Importer: No
Recognized Trader Exporter: No
Spent Lead Acid Battery Importer: No
Spent Lead Acid Battery Exporter: No
Current Record: No
Non Storage Recycler Activity: Not reported
Electronic Manifest Broker: Not reported

Receive Date: 20091231
Handler Name: EMANUEL HOSPITAL AND HEALTH CENTER
Federal Waste Generator Description: Conditionally Exempt Small Quantity Generator
State District Owner: Not reported
Large Quantity Handler of Universal Waste: No
Recognized Trader Importer: No
Recognized Trader Exporter: No
Spent Lead Acid Battery Importer: No
Spent Lead Acid Battery Exporter: No
Current Record: No
Non Storage Recycler Activity: Not reported

EMANUEL HOSPITAL AND HEALTH CENTER (Continued) **1004769858**

Electronic Manifest Broker: Not reported

Receive Date: 20101231
Handler Name: EMANUEL HOSPITAL AND HEALTH CENTER
Federal Waste Generator Description: Small Quantity Generator
State District Owner: Not reported
Large Quantity Handler of Universal Waste: No
Recognized Trader Importer: No
Recognized Trader Exporter: No
Spent Lead Acid Battery Importer: No
Spent Lead Acid Battery Exporter: No
Current Record: No
Non Storage Recycler Activity: Not reported
Electronic Manifest Broker: Not reported

Receive Date: 20111231
Handler Name: EMANUEL HOSPITAL AND HEALTH CENTER
Federal Waste Generator Description: Small Quantity Generator
State District Owner: Not reported
Large Quantity Handler of Universal Waste: No
Recognized Trader Importer: No
Recognized Trader Exporter: No
Spent Lead Acid Battery Importer: No
Spent Lead Acid Battery Exporter: No
Current Record: No
Non Storage Recycler Activity: Not reported
Electronic Manifest Broker: Not reported

Receive Date: 20111231
Handler Name: EMANUEL HOSPITAL AND HEALTH CENTER
Federal Waste Generator Description: Small Quantity Generator
State District Owner: Not reported
Large Quantity Handler of Universal Waste: No
Recognized Trader Importer: No
Recognized Trader Exporter: No
Spent Lead Acid Battery Importer: No
Spent Lead Acid Battery Exporter: No
Current Record: No
Non Storage Recycler Activity: Not reported
Electronic Manifest Broker: Not reported

Receive Date: 20121231
Handler Name: EMANUEL HOSPITAL AND HEALTH CENTER
Federal Waste Generator Description: Small Quantity Generator
State District Owner: Not reported
Large Quantity Handler of Universal Waste: No
Recognized Trader Importer: No
Recognized Trader Exporter: No
Spent Lead Acid Battery Importer: No
Spent Lead Acid Battery Exporter: No
Current Record: No
Non Storage Recycler Activity: Not reported
Electronic Manifest Broker: Not reported

Receive Date: 20131231
Handler Name: EMANUEL HOSPITAL AND HEALTH CENTER
Federal Waste Generator Description: Small Quantity Generator

EMANUEL HOSPITAL AND HEALTH CENTER (Continued) **1004769858**

State District Owner: Not reported
Large Quantity Handler of Universal Waste: No
Recognized Trader Importer: No
Recognized Trader Exporter: No
Spent Lead Acid Battery Importer: No
Spent Lead Acid Battery Exporter: No
Current Record: No
Non Storage Recycler Activity: Not reported
Electronic Manifest Broker: Not reported

Receive Date: 20141231
Handler Name: EMANUEL HOSPITAL AND HEALTH CENTER
Federal Waste Generator Description: Small Quantity Generator
State District Owner: Not reported
Large Quantity Handler of Universal Waste: No
Recognized Trader Importer: No
Recognized Trader Exporter: No
Spent Lead Acid Battery Importer: No
Spent Lead Acid Battery Exporter: No
Current Record: No
Non Storage Recycler Activity: Not reported
Electronic Manifest Broker: Not reported

Receive Date: 20151231
Handler Name: EMANUEL HOSPITAL AND HEALTH CENTER
Federal Waste Generator Description: Large Quantity Generator
State District Owner: Not reported
Large Quantity Handler of Universal Waste: No
Recognized Trader Importer: No
Recognized Trader Exporter: No
Spent Lead Acid Battery Importer: No
Spent Lead Acid Battery Exporter: No
Current Record: No
Non Storage Recycler Activity: Not reported
Electronic Manifest Broker: Not reported

Receive Date: 20161231
Handler Name: EMANUEL HOSPITAL AND HEALTH CENTER
Federal Waste Generator Description: Large Quantity Generator
State District Owner: Not reported
Large Quantity Handler of Universal Waste: Yes
Recognized Trader Importer: No
Recognized Trader Exporter: No
Spent Lead Acid Battery Importer: No
Spent Lead Acid Battery Exporter: No
Current Record: No
Non Storage Recycler Activity: Not reported
Electronic Manifest Broker: Not reported

Receive Date: 20171231
Handler Name: EMANUEL HOSPITAL AND HEALTH CENTER
Federal Waste Generator Description: Large Quantity Generator
State District Owner: Not reported
Large Quantity Handler of Universal Waste: Yes
Recognized Trader Importer: No
Recognized Trader Exporter: No
Spent Lead Acid Battery Importer: No

EMANUEL HOSPITAL AND HEALTH CENTER (Continued) **1004769858**

Spent Lead Acid Battery Exporter: No
Current Record: No
Non Storage Recycler Activity: Not reported
Electronic Manifest Broker: Not reported

Receive Date: 20181231
Handler Name: EMANUEL HOSPITAL AND HEALTH CENTER
Federal Waste Generator Description: Small Quantity Generator
State District Owner: Not reported
Large Quantity Handler of Universal Waste: Yes
Recognized Trader Importer: No
Recognized Trader Exporter: No
Spent Lead Acid Battery Importer: No
Spent Lead Acid Battery Exporter: No
Current Record: No
Non Storage Recycler Activity: Not reported
Electronic Manifest Broker: Not reported

Receive Date: 20191231
Handler Name: EMANUEL HOSPITAL AND HEALTH CENTER
Federal Waste Generator Description: Small Quantity Generator
State District Owner: Not reported
Large Quantity Handler of Universal Waste: Yes
Recognized Trader Importer: No
Recognized Trader Exporter: No
Spent Lead Acid Battery Importer: No
Spent Lead Acid Battery Exporter: No
Current Record: No
Non Storage Recycler Activity: Not reported
Electronic Manifest Broker: Not reported

Receive Date: 20201231
Handler Name: EMANUEL HOSPITAL AND HEALTH CENTER
Federal Waste Generator Description: Small Quantity Generator
State District Owner: Not reported
Large Quantity Handler of Universal Waste: Yes
Recognized Trader Importer: No
Recognized Trader Exporter: No
Spent Lead Acid Battery Importer: No
Spent Lead Acid Battery Exporter: No
Current Record: No
Non Storage Recycler Activity: No
Electronic Manifest Broker: No

Receive Date: 20220330
Handler Name: EMANUEL HOSPITAL AND HEALTH CENTER
Federal Waste Generator Description: Small Quantity Generator
State District Owner: Not reported
Large Quantity Handler of Universal Waste: No
Recognized Trader Importer: No
Recognized Trader Exporter: No
Spent Lead Acid Battery Importer: No
Spent Lead Acid Battery Exporter: No
Current Record: Yes
Non Storage Recycler Activity: No
Electronic Manifest Broker: No

EMANUEL HOSPITAL AND HEALTH CENTER (Continued) **1004769858**

List of NAICS Codes and Descriptions:

NAICS Code:	62211
NAICS Description:	GENERAL MEDICAL AND SURGICAL HOSPITALS
NAICS Code:	622110
NAICS Description:	GENERAL MEDICAL AND SURGICAL HOSPITALS

Has the Facility Received Notices of Violations:

Found Violation:	Yes
Agency Which Determined Violation:	State
Violation Short Description:	Generators - Pre-transport
Date Violation was Determined:	20160818
Actual Return to Compliance Date:	20161220
Return to Compliance Qualifier:	Documented
Violation Responsible Agency:	State
Scheduled Compliance Date:	Not reported
Enforcement Identifier:	001
Date of Enforcement Action:	20170103
Enforcement Responsible Agency:	State
Enforcement Docket Number:	Not reported
Enforcement Attorney:	Not reported
Corrective Action Component:	No
Appeal Initiated Date:	Not reported
Appeal Resolution Date:	Not reported
Disposition Status Date:	Not reported
Disposition Status:	Not reported
Disposition Status Description:	Not reported
Consent/Final Order Sequence Number:	Not reported
Consent/Final Order Respondent Name:	Not reported
Consent/Final Order Lead Agency:	Not reported
Enforcement Type:	WRITTEN INFORMAL
Enforcement Responsible Person:	Not reported
Enforcement Responsible Sub-Organization:	Not reported
SEP Sequence Number:	Not reported
SEP Expenditure Amount:	Not reported
SEP Scheduled Completion Date:	Not reported
SEP Actual Date:	Not reported
SEP Defaulted Date:	Not reported
SEP Type:	Not reported
SEP Type Description:	Not reported
Proposed Amount:	Not reported
Final Monetary Amount:	Not reported
Paid Amount:	Not reported
Final Count:	Not reported
Final Amount:	Not reported

Found Violation:	Yes
Agency Which Determined Violation:	State
Violation Short Description:	Universal Waste - Small Quantity Handlers
Date Violation was Determined:	20190116
Actual Return to Compliance Date:	20190718
Return to Compliance Qualifier:	Documented
Violation Responsible Agency:	State
Scheduled Compliance Date:	Not reported
Enforcement Identifier:	002
Date of Enforcement Action:	20190606

EMANUEL HOSPITAL AND HEALTH CENTER (Continued) **1004769858**

Enforcement Responsible Agency: State
Enforcement Docket Number: Not reported
Enforcement Attorney: Not reported
Corrective Action Component: No
Appeal Initiated Date: Not reported
Appeal Resolution Date: Not reported
Disposition Status Date: Not reported
Disposition Status: Not reported
Disposition Status Description: Not reported
Consent/Final Order Sequence Number:Not reported
Consent/Final Order Respondent Name: Not reported
Consent/Final Order Lead Agency: Not reported
Enforcement Type: WRITTEN INFORMAL
Enforcement Responsible Person: Not reported
Enforcement Responsible Sub-Organization: Not reported
SEP Sequence Number: Not reported
SEP Expenditure Amount: Not reported
SEP Scheduled Completion Date: Not reported
SEP Actual Date: Not reported
SEP Defaulted Date: Not reported
SEP Type: Not reported
SEP Type Description: Not reported
Proposed Amount: Not reported
Final Monetary Amount: Not reported
Paid Amount: Not reported
Final Count: Not reported
Final Amount: Not reported

Found Violation: Yes
Agency Which Determined Violation: State
Violation Short Description: Used Oil - Generators
Date Violation was Determined: 20190116
Actual Return to Compliance Date: 20190718
Return to Compliance Qualifier: Documented
Violation Responsible Agency: State
Scheduled Compliance Date: Not reported
Enforcement Identifier: 002
Date of Enforcement Action: 20190606
Enforcement Responsible Agency: State
Enforcement Docket Number: Not reported
Enforcement Attorney: Not reported
Corrective Action Component: No
Appeal Initiated Date: Not reported
Appeal Resolution Date: Not reported
Disposition Status Date: Not reported
Disposition Status: Not reported
Disposition Status Description: Not reported
Consent/Final Order Sequence Number:Not reported
Consent/Final Order Respondent Name: Not reported
Consent/Final Order Lead Agency: Not reported
Enforcement Type: WRITTEN INFORMAL
Enforcement Responsible Person: Not reported
Enforcement Responsible Sub-Organization: Not reported
SEP Sequence Number: Not reported
SEP Expenditure Amount: Not reported
SEP Scheduled Completion Date: Not reported
SEP Actual Date: Not reported

EMANUEL HOSPITAL AND HEALTH CENTER (Continued) **1004769858**

SEP Defaulted Date: Not reported
SEP Type: Not reported
SEP Type Description: Not reported
Proposed Amount: Not reported
Final Monetary Amount: Not reported
Paid Amount: Not reported
Final Count: Not reported
Final Amount: Not reported

Found Violation: Yes
Agency Which Determined Violation: State
Violation Short Description: Universal Waste - Small Quantity Handlers
Date Violation was Determined: 20160818
Actual Return to Compliance Date: 20161220
Return to Compliance Qualifier: Documented
Violation Responsible Agency: State
Scheduled Compliance Date: Not reported
Enforcement Identifier: 001
Date of Enforcement Action: 20170103
Enforcement Responsible Agency: State
Enforcement Docket Number: Not reported
Enforcement Attorney: Not reported
Corrective Action Component: No
Appeal Initiated Date: Not reported
Appeal Resolution Date: Not reported
Disposition Status Date: Not reported
Disposition Status: Not reported
Disposition Status Description: Not reported
Consent/Final Order Sequence Number:Not reported
Consent/Final Order Respondent Name: Not reported
Consent/Final Order Lead Agency: Not reported
Enforcement Type: WRITTEN INFORMAL
Enforcement Responsible Person: Not reported
Enforcement Responsible Sub-Organization: Not reported
SEP Sequence Number: Not reported
SEP Expenditure Amount: Not reported
SEP Scheduled Completion Date: Not reported
SEP Actual Date: Not reported
SEP Defaulted Date: Not reported
SEP Type: Not reported
SEP Type Description: Not reported
Proposed Amount: Not reported
Final Monetary Amount: Not reported
Paid Amount: Not reported
Final Count: Not reported
Final Amount: Not reported

Found Violation: Yes
Agency Which Determined Violation: State
Violation Short Description: State Statute or Regulation
Date Violation was Determined: 20160818
Actual Return to Compliance Date: 20161226
Return to Compliance Qualifier: Documented
Violation Responsible Agency: State
Scheduled Compliance Date: Not reported
Enforcement Identifier: 001
Date of Enforcement Action: 20170103

EMANUEL HOSPITAL AND HEALTH CENTER (Continued) **1004769858**

Enforcement Responsible Agency: State
Enforcement Docket Number: Not reported
Enforcement Attorney: Not reported
Corrective Action Component: No
Appeal Initiated Date: Not reported
Appeal Resolution Date: Not reported
Disposition Status Date: Not reported
Disposition Status: Not reported
Disposition Status Description: Not reported
Consent/Final Order Sequence Number:Not reported
Consent/Final Order Respondent Name: Not reported
Consent/Final Order Lead Agency: Not reported
Enforcement Type: WRITTEN INFORMAL
Enforcement Responsible Person: Not reported
Enforcement Responsible Sub-Organization: Not reported
SEP Sequence Number: Not reported
SEP Expenditure Amount: Not reported
SEP Scheduled Completion Date: Not reported
SEP Actual Date: Not reported
SEP Defaulted Date: Not reported
SEP Type: Not reported
SEP Type Description: Not reported
Proposed Amount: Not reported
Final Monetary Amount: Not reported
Paid Amount: Not reported
Final Count: Not reported
Final Amount: Not reported

Found Violation: Yes
Agency Which Determined Violation: State
Violation Short Description: Generators - Pre-transport
Date Violation was Determined: 20160818
Actual Return to Compliance Date: 20170106
Return to Compliance Qualifier: Documented
Violation Responsible Agency: State
Scheduled Compliance Date: Not reported
Enforcement Identifier: 001
Date of Enforcement Action: 20170103
Enforcement Responsible Agency: State
Enforcement Docket Number: Not reported
Enforcement Attorney: Not reported
Corrective Action Component: No
Appeal Initiated Date: Not reported
Appeal Resolution Date: Not reported
Disposition Status Date: Not reported
Disposition Status: Not reported
Disposition Status Description: Not reported
Consent/Final Order Sequence Number:Not reported
Consent/Final Order Respondent Name: Not reported
Consent/Final Order Lead Agency: Not reported
Enforcement Type: WRITTEN INFORMAL
Enforcement Responsible Person: Not reported
Enforcement Responsible Sub-Organization: Not reported
SEP Sequence Number: Not reported
SEP Expenditure Amount: Not reported
SEP Scheduled Completion Date: Not reported
SEP Actual Date: Not reported

EMANUEL HOSPITAL AND HEALTH CENTER (Continued) **1004769858**

SEP Defaulted Date:	Not reported
SEP Type:	Not reported
SEP Type Description:	Not reported
Proposed Amount:	Not reported
Final Monetary Amount:	Not reported
Paid Amount:	Not reported
Final Count:	Not reported
Final Amount:	Not reported

Found Violation:	Yes
Agency Which Determined Violation:	State
Violation Short Description:	Generators - Pre-transport
Date Violation was Determined:	20160818
Actual Return to Compliance Date:	20161220
Return to Compliance Qualifier:	Documented
Violation Responsible Agency:	State
Scheduled Compliance Date:	Not reported
Enforcement Identifier:	001
Date of Enforcement Action:	20170103
Enforcement Responsible Agency:	State
Enforcement Docket Number:	Not reported
Enforcement Attorney:	Not reported
Corrective Action Component:	No
Appeal Initiated Date:	Not reported
Appeal Resolution Date:	Not reported
Disposition Status Date:	Not reported
Disposition Status:	Not reported
Disposition Status Description:	Not reported
Consent/Final Order Sequence Number:	Not reported
Consent/Final Order Respondent Name:	Not reported
Consent/Final Order Lead Agency:	Not reported
Enforcement Type:	WRITTEN INFORMAL
Enforcement Responsible Person:	Not reported
Enforcement Responsible Sub-Organization:	Not reported
SEP Sequence Number:	Not reported
SEP Expenditure Amount:	Not reported
SEP Scheduled Completion Date:	Not reported
SEP Actual Date:	Not reported
SEP Defaulted Date:	Not reported
SEP Type:	Not reported
SEP Type Description:	Not reported
Proposed Amount:	Not reported
Final Monetary Amount:	Not reported
Paid Amount:	Not reported
Final Count:	Not reported
Final Amount:	Not reported

Found Violation:	Yes
Agency Which Determined Violation:	State
Violation Short Description:	State Statute or Regulation
Date Violation was Determined:	20130107
Actual Return to Compliance Date:	20130703
Return to Compliance Qualifier:	Documented
Violation Responsible Agency:	State
Scheduled Compliance Date:	20130207
Enforcement Identifier:	101
Date of Enforcement Action:	20130107

EMANUEL HOSPITAL AND HEALTH CENTER (Continued) **1004769858**

Enforcement Responsible Agency: State
Enforcement Docket Number: Not reported
Enforcement Attorney: Not reported
Corrective Action Component: No
Appeal Initiated Date: Not reported
Appeal Resolution Date: Not reported
Disposition Status Date: Not reported
Disposition Status: Not reported
Disposition Status Description: Not reported
Consent/Final Order Sequence Number:Not reported
Consent/Final Order Respondent Name: Not reported
Consent/Final Order Lead Agency: Not reported
Enforcement Type: NOTICE OF NONCOMPLIANCE
Enforcement Responsible Person: ORNLD
Enforcement Responsible Sub-Organization: NWR
SEP Sequence Number: Not reported
SEP Expenditure Amount: Not reported
SEP Scheduled Completion Date: Not reported
SEP Actual Date: Not reported
SEP Defaulted Date: Not reported
SEP Type: Not reported
SEP Type Description: Not reported
Proposed Amount: Not reported
Final Monetary Amount: Not reported
Paid Amount: Not reported
Final Count: Not reported
Final Amount: Not reported

Found Violation: Yes
Agency Which Determined Violation: State
Violation Short Description: Universal Waste - Small Quantity Handlers
Date Violation was Determined: 20190116
Actual Return to Compliance Date: 20190718
Return to Compliance Qualifier: Documented
Violation Responsible Agency: State
Scheduled Compliance Date: Not reported
Enforcement Identifier: 002
Date of Enforcement Action: 20190606
Enforcement Responsible Agency: State
Enforcement Docket Number: Not reported
Enforcement Attorney: Not reported
Corrective Action Component: No
Appeal Initiated Date: Not reported
Appeal Resolution Date: Not reported
Disposition Status Date: Not reported
Disposition Status: Not reported
Disposition Status Description: Not reported
Consent/Final Order Sequence Number:Not reported
Consent/Final Order Respondent Name: Not reported
Consent/Final Order Lead Agency: Not reported
Enforcement Type: WRITTEN INFORMAL
Enforcement Responsible Person: Not reported
Enforcement Responsible Sub-Organization: Not reported
SEP Sequence Number: Not reported
SEP Expenditure Amount: Not reported
SEP Scheduled Completion Date: Not reported
SEP Actual Date: Not reported

EMANUEL HOSPITAL AND HEALTH CENTER (Continued) **1004769858**

SEP Defaulted Date:	Not reported
SEP Type:	Not reported
SEP Type Description:	Not reported
Proposed Amount:	Not reported
Final Monetary Amount:	Not reported
Paid Amount:	Not reported
Final Count:	Not reported
Final Amount:	Not reported

Found Violation:	Yes
Agency Which Determined Violation:	State
Violation Short Description:	Generators - Pre-transport
Date Violation was Determined:	20160818
Actual Return to Compliance Date:	20170424
Return to Compliance Qualifier:	Documented
Violation Responsible Agency:	State
Scheduled Compliance Date:	Not reported
Enforcement Identifier:	001
Date of Enforcement Action:	20170103
Enforcement Responsible Agency:	State
Enforcement Docket Number:	Not reported
Enforcement Attorney:	Not reported
Corrective Action Component:	No
Appeal Initiated Date:	Not reported
Appeal Resolution Date:	Not reported
Disposition Status Date:	Not reported
Disposition Status:	Not reported
Disposition Status Description:	Not reported
Consent/Final Order Sequence Number:	Not reported
Consent/Final Order Respondent Name:	Not reported
Consent/Final Order Lead Agency:	Not reported
Enforcement Type:	WRITTEN INFORMAL
Enforcement Responsible Person:	Not reported
Enforcement Responsible Sub-Organization:	Not reported
SEP Sequence Number:	Not reported
SEP Expenditure Amount:	Not reported
SEP Scheduled Completion Date:	Not reported
SEP Actual Date:	Not reported
SEP Defaulted Date:	Not reported
SEP Type:	Not reported
SEP Type Description:	Not reported
Proposed Amount:	Not reported
Final Monetary Amount:	Not reported
Paid Amount:	Not reported
Final Count:	Not reported
Final Amount:	Not reported

Evaluation Action Summary:

Evaluation Date:	20160818
Evaluation Responsible Agency:	State
Found Violation:	Yes
Evaluation Type Description:	COMPLIANCE EVALUATION INSPECTION ON-SITE
Evaluation Responsible Person Identifier:	Not reported
Evaluation Responsible Sub-Organization:	NWR
Actual Return to Compliance Date:	20161220
Scheduled Compliance Date:	Not reported
Date of Request:	Not reported

EMANUEL HOSPITAL AND HEALTH CENTER (Continued) **1004769858**

Date Response Received:	Not reported
Request Agency:	Not reported
Former Citation:	Not reported
Evaluation Date:	20190116
Evaluation Responsible Agency:	State
Found Violation:	Yes
Evaluation Type Description:	COMPLIANCE EVALUATION INSPECTION ON-SITE
Evaluation Responsible Person Identifier:	Not reported
Evaluation Responsible Sub-Organization:	NWR
Actual Return to Compliance Date:	20190718
Scheduled Compliance Date:	Not reported
Date of Request:	Not reported
Date Response Received:	Not reported
Request Agency:	Not reported
Former Citation:	Not reported
Evaluation Date:	20190116
Evaluation Responsible Agency:	State
Found Violation:	Yes
Evaluation Type Description:	COMPLIANCE EVALUATION INSPECTION ON-SITE
Evaluation Responsible Person Identifier:	Not reported
Evaluation Responsible Sub-Organization:	NWR
Actual Return to Compliance Date:	20190718
Scheduled Compliance Date:	Not reported
Date of Request:	Not reported
Date Response Received:	Not reported
Request Agency:	Not reported
Former Citation:	Not reported
Evaluation Date:	20160818
Evaluation Responsible Agency:	State
Found Violation:	Yes
Evaluation Type Description:	COMPLIANCE EVALUATION INSPECTION ON-SITE
Evaluation Responsible Person Identifier:	Not reported
Evaluation Responsible Sub-Organization:	NWR
Actual Return to Compliance Date:	20161220
Scheduled Compliance Date:	Not reported
Date of Request:	Not reported
Date Response Received:	Not reported
Request Agency:	Not reported
Former Citation:	Not reported
Evaluation Date:	20160818
Evaluation Responsible Agency:	State
Found Violation:	Yes
Evaluation Type Description:	COMPLIANCE EVALUATION INSPECTION ON-SITE
Evaluation Responsible Person Identifier:	Not reported
Evaluation Responsible Sub-Organization:	NWR
Actual Return to Compliance Date:	20161226
Scheduled Compliance Date:	Not reported
Date of Request:	Not reported
Date Response Received:	Not reported
Request Agency:	Not reported
Former Citation:	Not reported
Evaluation Date:	20160818

EMANUEL HOSPITAL AND HEALTH CENTER (Continued) **1004769858**

Evaluation Responsible Agency:	State
Found Violation:	Yes
Evaluation Type Description:	COMPLIANCE EVALUATION INSPECTION ON-SITE
Evaluation Responsible Person Identifier:	Not reported
Evaluation Responsible Sub-Organization:	NWR
Actual Return to Compliance Date:	20170106
Scheduled Compliance Date:	Not reported
Date of Request:	Not reported
Date Response Received:	Not reported
Request Agency:	Not reported
Former Citation:	Not reported

Evaluation Date:	20160818
Evaluation Responsible Agency:	State
Found Violation:	Yes
Evaluation Type Description:	COMPLIANCE EVALUATION INSPECTION ON-SITE
Evaluation Responsible Person Identifier:	Not reported
Evaluation Responsible Sub-Organization:	NWR
Actual Return to Compliance Date:	20161220
Scheduled Compliance Date:	Not reported
Date of Request:	Not reported
Date Response Received:	Not reported
Request Agency:	Not reported
Former Citation:	Not reported

Evaluation Date:	20130107
Evaluation Responsible Agency:	State
Found Violation:	Yes
Evaluation Type Description:	NON-FINANCIAL RECORD REVIEW
Evaluation Responsible Person Identifier:	ORNLD
Evaluation Responsible Sub-Organization:	NWR
Actual Return to Compliance Date:	20130703
Scheduled Compliance Date:	20130207
Date of Request:	Not reported
Date Response Received:	Not reported
Request Agency:	Not reported
Former Citation:	Not reported

Evaluation Date:	20190116
Evaluation Responsible Agency:	State
Found Violation:	Yes
Evaluation Type Description:	COMPLIANCE EVALUATION INSPECTION ON-SITE
Evaluation Responsible Person Identifier:	Not reported
Evaluation Responsible Sub-Organization:	NWR
Actual Return to Compliance Date:	20190718
Scheduled Compliance Date:	Not reported
Date of Request:	Not reported
Date Response Received:	Not reported
Request Agency:	Not reported
Former Citation:	Not reported

Evaluation Date:	20160818
Evaluation Responsible Agency:	State
Found Violation:	Yes
Evaluation Type Description:	COMPLIANCE EVALUATION INSPECTION ON-SITE
Evaluation Responsible Person Identifier:	Not reported
Evaluation Responsible Sub-Organization:	NWR

EMANUEL HOSPITAL AND HEALTH CENTER (Continued) **1004769858**

Actual Return to Compliance Date:	20170424
Scheduled Compliance Date:	Not reported
Date of Request:	Not reported
Date Response Received:	Not reported
Request Agency:	Not reported
Former Citation:	Not reported

HAZNET:

Name:	EMANUEL HOSPITAL AND HEALTH CENTER
Address:	2801 GANTENBEIN AVE
Address 2:	Not reported
City,State,Zip:	PORTLAND, OR 97227
Contact:	TOM BADRICK
Telephone:	5034136066
Mailing Name:	Not reported
Mailing Address:	1015 NW 22ND AVE
Year:	2009
Gepaid:	ORD023861719
TSD EPA ID:	CAD059494310
CA Waste Code:	134 - Aqueous solution with total organic residues less than 10 percent
Disposal Method:	H135 - Discharge To Sewer/Potw Or Npdes(With Prior Storage--With Or Without Treatment)
Tons:	0.6
Year:	2008
Gepaid:	ORD023861719
TSD EPA ID:	CAD059494310
CA Waste Code:	134 - Aqueous solution with total organic residues less than 10 percent
Disposal Method:	H135 - Discharge To Sewer/Potw Or Npdes(With Prior Storage--With Or Without Treatment)
Tons:	1.596
Year:	2008
Gepaid:	ORD023861719
TSD EPA ID:	CAD059494310
CA Waste Code:	134 - Aqueous solution with total organic residues less than 10 percent
Disposal Method:	H141 - Storage, Bulking, And/Or Transfer Off Site--No Treatment/Reovery (H010-H129) Or (H131-H135)
Tons:	0.668
Year:	2007
Gepaid:	ORD023861719

EMANUEL HOSPITAL AND HEALTH CENTER (Continued) **1004769858**

TSD EPA ID:	CAD009452657
CA Waste Code:	134 - Aqueous solution with total organic residues less than 10 percent
Disposal Method:	H135 - Discharge To Sewer/Potw Or Npdes(With Prior Storage--With Or Without Treatment)
Tons:	1.386
Year:	2007
Gepaid:	ORD023861719
TSD EPA ID:	CAD009452657
CA Waste Code:	221 - Waste oil and mixed oil
Disposal Method:	H141 - Storage, Bulking, And/Or Transfer Off Site--No Treatment/Reovery (H010-H129) Or (H131-H135)
Tons:	0.209
Year:	2007
Gepaid:	ORD023861719
TSD EPA ID:	CAD009452657
CA Waste Code:	181 - Other inorganic solid waste
Disposal Method:	H141 - Storage, Bulking, And/Or Transfer Off Site--No Treatment/Reovery (H010-H129) Or (H131-H135)
Tons:	0.235
Year:	2007
Gepaid:	ORD023861719
TSD EPA ID:	CAD009452657
CA Waste Code:	134 - Aqueous solution with total organic residues less than 10 percent
Disposal Method:	H141 - Storage, Bulking, And/Or Transfer Off Site--No Treatment/Reovery (H010-H129) Or (H131-H135)
Tons:	0.504
Year:	2006
Gepaid:	ORD023861719
TSD EPA ID:	CAD009452657
CA Waste Code:	134 - Aqueous solution with total organic residues less than 10 percent
Disposal Method:	*** - Invalid Code
Tons:	0.378
Year:	2006
Gepaid:	ORD023861719
TSD EPA ID:	CAD009452657
CA Waste Code:	343 - Unspecified organic liquid mixture
Disposal Method:	R01 - Recycler
Tons:	0.068
Year:	2006
Gepaid:	ORD023861719
TSD EPA ID:	CAD009452657
CA Waste Code:	181 - Other inorganic solid waste
Disposal Method:	R01 - Recycler
Tons:	0.3

Click this hyperlink while viewing on your computer to access
17 additional CA HAZNET: record(s) in the EDR Site Report.

EMANUEL HOSPITAL AND HEALTH CENTER (Continued) **1004769858**

Additional Info:

Year:	2009
Gen EPA ID:	ORD023861719
Shipment Date:	20090303
Creation Date:	5/11/2009 18:30:30
Receipt Date:	20090327
Manifest ID:	002316441FLE
Trans EPA ID:	MAD039322250
Trans Name:	CLEAN HARBORS ENVIRONMENTAL SERVICES INC
Trans 2 EPA ID:	UTR000007708
Trans 2 Name:	SLT EXPRESS
TSDF EPA ID:	CAD059494310
Trans Name:	CLEAN HARBORS SAN JOSE LLC
TSDF Alt EPA ID:	Not reported
TSDF Alt Name:	Not reported
Waste Code Description:	134 - Aqueous solution with <10% total organic residues
RCRA Code:	Not reported
Meth Code:	H135 - Discharge To Sewer/Potw Or Npdes(With Prior Storage--With Or Without Treatment)
Quantity Tons:	0.3
Waste Quantity:	600
Quantity Unit:	P
Additional Code 1:	Not reported
Additional Code 2:	Not reported
Additional Code 3:	Not reported
Additional Code 4:	Not reported
Additional Code 5:	Not reported
Shipment Date:	20090303
Creation Date:	5/11/2009 18:30:30
Receipt Date:	20090327
Manifest ID:	002316441FLE
Trans EPA ID:	MAD039322250
Trans Name:	CLEAN HARBORS ENVIRONMENTAL SERVICES INC
Trans 2 EPA ID:	UTR000007708
Trans 2 Name:	SLT EXPRESS
TSDF EPA ID:	CAD059494310
Trans Name:	CLEAN HARBORS SAN JOSE LLC
TSDF Alt EPA ID:	Not reported
TSDF Alt Name:	Not reported
Waste Code Description:	134 - Aqueous solution with <10% total organic residues
RCRA Code:	Not reported
Meth Code:	H135 - Discharge To Sewer/Potw Or Npdes(With Prior Storage--With Or Without Treatment)
Quantity Tons:	0.2
Waste Quantity:	400
Quantity Unit:	P
Additional Code 1:	Not reported
Additional Code 2:	Not reported
Additional Code 3:	Not reported
Additional Code 4:	Not reported
Additional Code 5:	Not reported
Shipment Date:	20090303
Creation Date:	5/11/2009 18:30:30
Receipt Date:	20090327

EMANUEL HOSPITAL AND HEALTH CENTER (Continued) **1004769858**

Manifest ID:	002316441FLE
Trans EPA ID:	MAD039322250
Trans Name:	CLEAN HARBORS ENVIRONMENTAL SERVICES INC
Trans 2 EPA ID:	UTR000007708
Trans 2 Name:	SLT EXPRESS
TSDF EPA ID:	CAD059494310
Trans Name:	CLEAN HARBORS SAN JOSE LLC
TSDF Alt EPA ID:	Not reported
TSDF Alt Name:	Not reported
Waste Code Description:	134 - Aqueous solution with <10% total organic residues
RCRA Code:	Not reported
Meth Code:	H135 - Discharge To Sewer/Potw Or Npdes(With Prior Storage--With Or Without Treatment)
Quantity Tons:	0.1
Waste Quantity:	200
Quantity Unit:	P
Additional Code 1:	Not reported
Additional Code 2:	Not reported
Additional Code 3:	Not reported
Additional Code 4:	Not reported
Additional Code 5:	Not reported

Additional Info:

Year:	2008
Gen EPA ID:	ORD023861719
Shipment Date:	20081208
Creation Date:	3/31/2009 18:30:08
Receipt Date:	20081211
Manifest ID:	002316069FLE
Trans EPA ID:	MAD039322250
Trans Name:	CLEAN HARBORS ENVIRONMENTAL SERVICES INC
Trans 2 EPA ID:	UTR000007708
Trans 2 Name:	SLT EXPRESS
TSDF EPA ID:	CAD059494310
Trans Name:	CLEAN HARBORS SAN JOSE LLC
TSDF Alt EPA ID:	Not reported
TSDF Alt Name:	Not reported
Waste Code Description:	134 - Aqueous solution with <10% total organic residues
RCRA Code:	Not reported
Meth Code:	H135 - Discharge To Sewer/Potw Or Npdes(With Prior Storage--With Or Without Treatment)
Quantity Tons:	0.21
Waste Quantity:	50
Quantity Unit:	G
Additional Code 1:	Not reported
Additional Code 2:	Not reported
Additional Code 3:	Not reported
Additional Code 4:	Not reported
Additional Code 5:	Not reported
Shipment Date:	20080818
Creation Date:	11/14/2008 18:30:08
Receipt Date:	20080909
Manifest ID:	002316532FLE
Trans EPA ID:	MAD039322250
Trans Name:	CLEAN HARBORS ENVIRONMENTAL SERVICES INC

EMANUEL HOSPITAL AND HEALTH CENTER (Continued) **1004769858**

Trans 2 EPA ID:	MAD039322250
Trans 2 Name:	CLEAN HARBORS ENV SVCS
TSDF EPA ID:	CAD059494310
Trans Name:	CLEAN HARBORS SAN JOSE LLC
TSDF Alt EPA ID:	Not reported
TSDF Alt Name:	Not reported
Waste Code Description:	134 - Aqueous solution with <10% total organic residues
RCRA Code:	Not reported
Meth Code:	H141 - Storage, Bulking, And/Or Transfer Off Site--No Treatment/Reovery (H010-H129) Or (H131-H135)
Quantity Tons:	0.168
Waste Quantity:	40
Quantity Unit:	G
Additional Code 1:	Not reported
Additional Code 2:	Not reported
Additional Code 3:	Not reported
Additional Code 4:	Not reported
Additional Code 5:	Not reported
Shipment Date:	20080513
Creation Date:	8/8/2008 18:30:29
Receipt Date:	20080524
Manifest ID:	001736324FLE
Trans EPA ID:	MAD039322250
Trans Name:	CLEAN HARBORS ENVIRONMENTAL SERVICES INC
Trans 2 EPA ID:	UTR000007708
Trans 2 Name:	SLT EXPRESS
TSDF EPA ID:	CAD059494310
Trans Name:	CLEAN HARBORS SAN JOSE LLC
TSDF Alt EPA ID:	Not reported
TSDF Alt Name:	Not reported
Waste Code Description:	134 - Aqueous solution with <10% total organic residues
RCRA Code:	Not reported
Meth Code:	H135 - Discharge To Sewer/Potw Or Npdes(With Prior Storage--With Or Without Treatment)
Quantity Tons:	0.126
Waste Quantity:	30
Quantity Unit:	G
Additional Code 1:	Not reported
Additional Code 2:	Not reported
Additional Code 3:	Not reported
Additional Code 4:	Not reported
Additional Code 5:	Not reported
Shipment Date:	20080513
Creation Date:	8/8/2008 18:30:29
Receipt Date:	20080524
Manifest ID:	001736324FLE
Trans EPA ID:	MAD039322250
Trans Name:	CLEAN HARBORS ENVIRONMENTAL SERVICES INC
Trans 2 EPA ID:	UTR000007708
Trans 2 Name:	SLT EXPRESS
TSDF EPA ID:	CAD059494310
Trans Name:	CLEAN HARBORS SAN JOSE LLC
TSDF Alt EPA ID:	Not reported
TSDF Alt Name:	Not reported
Waste Code Description:	134 - Aqueous solution with <10% total organic residues

EMANUEL HOSPITAL AND HEALTH CENTER (Continued) **1004769858**

RCRA Code:	Not reported
Meth Code:	H135 - Discharge To Sewer/Potw Or Npdes(With Prior Storage--With Or Without Treatment)
Quantity Tons:	1.26
Waste Quantity:	300
Quantity Unit:	G
Additional Code 1:	Not reported
Additional Code 2:	Not reported
Additional Code 3:	Not reported
Additional Code 4:	Not reported
Additional Code 5:	Not reported
Shipment Date:	20080319
Creation Date:	6/9/2008 18:30:24
Receipt Date:	20080410
Manifest ID:	001736086FLE
Trans EPA ID:	MAD039322250
Trans Name:	CLEAN HARBORS ENVIRONMENTAL SERVICES INC
Trans 2 EPA ID:	UTR000007708
Trans 2 Name:	SLT EXPRESS
TSDF EPA ID:	CAD059494310
Trans Name:	CLEAN HARBORS SAN JOSE LLC
TSDF Alt EPA ID:	Not reported
TSDF Alt Name:	Not reported
Waste Code Description:	134 - Aqueous solution with <10% total organic residues
RCRA Code:	Not reported
Meth Code:	H141 - Storage, Bulking, And/Or Transfer Off Site--No Treatment/Reovery (H010-H129) Or (H131-H135)
Quantity Tons:	0.5
Waste Quantity:	1000
Quantity Unit:	P
Additional Code 1:	Not reported
Additional Code 2:	Not reported
Additional Code 3:	Not reported
Additional Code 4:	Not reported
Additional Code 5:	Not reported

Additional Info:

Year:	2007
Gen EPA ID:	ORD023861719
Shipment Date:	20070618
Creation Date:	11/3/2007 18:30:14
Receipt Date:	20070622
Manifest ID:	001311205JJK
Trans EPA ID:	CAD009452657
Trans Name:	ROMIC ENVIRONMENTAL TECHNOLOGIES CORPORATION/AES
Trans 2 EPA ID:	UTR000007708
Trans 2 Name:	SLT EXPRESSWAY
TSDF EPA ID:	CAD009452657
Trans Name:	ROMIC ENVIRONMENTAL TECHNOLOGIES CORPORATION/AES
TSDF Alt EPA ID:	Not reported
TSDF Alt Name:	Not reported
Waste Code Description:	181 - Other inorganic solid waste Organics
RCRA Code:	Not reported
Meth Code:	H141 - Storage, Bulking, And/Or Transfer Off Site--No Treatment/Reovery (H010-H129) Or (H131-H135)

EMANUEL HOSPITAL AND HEALTH CENTER (Continued) **1004769858**

Quantity Tons:	0.11
Waste Quantity:	220
Quantity Unit:	P
Additional Code 1:	Not reported
Additional Code 2:	Not reported
Additional Code 3:	Not reported
Additional Code 4:	Not reported
Additional Code 5:	Not reported
Shipment Date:	20070618
Creation Date:	11/3/2007 18:30:14
Receipt Date:	20070622
Manifest ID:	001311205JJK
Trans EPA ID:	CAD009452657
Trans Name:	ROMIC ENVIRONMENTAL TECHNOLOGIES CORPORATION/AES
Trans 2 EPA ID:	UTR000007708
Trans 2 Name:	SLT EXPRESSWAY
TSDF EPA ID:	CAD009452657
Trans Name:	ROMIC ENVIRONMENTAL TECHNOLOGIES CORPORATION/AES
TSDF Alt EPA ID:	Not reported
TSDF Alt Name:	Not reported
Waste Code Description:	134 - Aqueous solution with <10% total organic residues
RCRA Code:	Not reported
Meth Code:	H135 - Discharge To Sewer/Potw Or Npdes(With Prior Storage--With Or Without Treatment)
Quantity Tons:	1.05
Waste Quantity:	250
Quantity Unit:	G
Additional Code 1:	Not reported
Additional Code 2:	Not reported
Additional Code 3:	Not reported
Additional Code 4:	Not reported
Additional Code 5:	Not reported
Shipment Date:	20070522
Creation Date:	10/18/2007 18:30:17
Receipt Date:	20070525
Manifest ID:	001311164JJK
Trans EPA ID:	CAD009452657
Trans Name:	ROMIC ENVIRONMENTAL TECHNOLOGIES CORPORATION/AES
Trans 2 EPA ID:	UTD981552425
Trans 2 Name:	SLT EXPRESS INC
TSDF EPA ID:	CAD009452657
Trans Name:	ROMIC ENVIRONMENTAL TECHNOLOGIES CORPORATION/AES
TSDF Alt EPA ID:	Not reported
TSDF Alt Name:	Not reported
Waste Code Description:	134 - Aqueous solution with <10% total organic residues
RCRA Code:	Not reported
Meth Code:	H135 - Discharge To Sewer/Potw Or Npdes(With Prior Storage--With Or Without Treatment)
Quantity Tons:	0.336
Waste Quantity:	80
Quantity Unit:	G
Additional Code 1:	Not reported
Additional Code 2:	Not reported
Additional Code 3:	Not reported
Additional Code 4:	Not reported

EMANUEL HOSPITAL AND HEALTH CENTER (Continued) **1004769858**

Additional Code 5:	Not reported
Shipment Date:	20070507
Creation Date:	10/10/2007 18:30:24
Receipt Date:	20070510
Manifest ID:	001311119JJK
Trans EPA ID:	CAD009452657
Trans Name:	ROMIC ENVIRONMENTAL TECHNOLOGIES CORPORATION/AES
Trans 2 EPA ID:	UTR000007708
Trans 2 Name:	SLT EXPRESSWAY
TSDF EPA ID:	CAD009452657
Trans Name:	ROMIC ENVIRONMENTAL TECHNOLOGIES CORPORATION/AES
TSDF Alt EPA ID:	Not reported
TSDF Alt Name:	Not reported
Waste Code Description:	134 - Aqueous solution with <10% total organic residues
RCRA Code:	Not reported
Meth Code:	H141 - Storage, Bulking, And/Or Transfer Off Site--No Treatment/Reovery (H010-H129) Or (H131-H135)
Quantity Tons:	0.504
Waste Quantity:	120
Quantity Unit:	G
Additional Code 1:	Not reported
Additional Code 2:	Not reported
Additional Code 3:	Not reported
Additional Code 4:	Not reported
Additional Code 5:	Not reported
Shipment Date:	20070430
Creation Date:	10/10/2007 18:30:08
Receipt Date:	20070504
Manifest ID:	001311102JJK
Trans EPA ID:	CAD009452657
Trans Name:	ROMIC ENVIRONMENTAL TECHNOLOGIES CORPORATION/AES
Trans 2 EPA ID:	UTR000007708
Trans 2 Name:	SLT EXPRESSWAY
TSDF EPA ID:	CAD009452657
Trans Name:	ROMIC ENVIRONMENTAL TECHNOLOGIES CORPORATION/AES
TSDF Alt EPA ID:	Not reported
TSDF Alt Name:	Not reported
Waste Code Description:	181 - Other inorganic solid waste Organics
RCRA Code:	Not reported
Meth Code:	H141 - Storage, Bulking, And/Or Transfer Off Site--No Treatment/Reovery (H010-H129) Or (H131-H135)
Quantity Tons:	0.125
Waste Quantity:	250
Quantity Unit:	P
Additional Code 1:	Not reported
Additional Code 2:	Not reported
Additional Code 3:	Not reported
Additional Code 4:	Not reported
Additional Code 5:	Not reported
Shipment Date:	20070108
Creation Date:	8/8/2007 18:30:15
Receipt Date:	20070112
Manifest ID:	001313365JJK
Trans EPA ID:	CAD009452657

EMANUEL HOSPITAL AND HEALTH CENTER (Continued) **1004769858**

Trans Name:	ROMIC ENVIRONMENTAL TECHNOLOGIES CORPORATION/AES
Trans 2 EPA ID:	UTR000007708
Trans 2 Name:	SLT EXPRESSWAY
TSDF EPA ID:	CAD009452657
Trans Name:	ROMIC ENVIRONMENTAL TECHNOLOGIES CORPORATION/AES
TSDF Alt EPA ID:	Not reported
TSDF Alt Name:	Not reported
Waste Code Description:	221 - Waste oil and mixed oil
RCRA Code:	Not reported
Meth Code:	H141 - Storage, Bulking, And/Or Transfer Off Site--No Treatment/Reovery (H010-H129) Or (H131-H135)
Quantity Tons:	0.209
Waste Quantity:	55
Quantity Unit:	G
Additional Code 1:	Not reported
Additional Code 2:	Not reported
Additional Code 3:	Not reported
Additional Code 4:	Not reported
Additional Code 5:	Not reported

Additional Info:

Year:	2006
Gen EPA ID:	ORD023861719
Shipment Date:	20061129
Creation Date:	3/30/2007 13:34:23
Receipt Date:	20061201
Manifest ID:	001313295JJK
Trans EPA ID:	CAD009452657
Trans Name:	ROMIC ENVIRONMENTAL TECHNOLOGIES CORPORATION/AES
Trans 2 EPA ID:	Not reported
Trans 2 Name:	Not reported
TSDF EPA ID:	CAD009452657
Trans Name:	ROMIC ENVIRONMENTAL TECHNOLOGIES CORPORATION/AES
TSDF Alt EPA ID:	Not reported
TSDF Alt Name:	Not reported
Waste Code Description:	221 - Waste oil and mixed oil
RCRA Code:	Not reported
Meth Code:	H141 - Storage, Bulking, And/Or Transfer Off Site--No Treatment/Reovery (H010-H129) Or (H131-H135)
Quantity Tons:	0.418
Waste Quantity:	110
Quantity Unit:	G
Additional Code 1:	Not reported
Additional Code 2:	Not reported
Additional Code 3:	Not reported
Additional Code 4:	Not reported
Additional Code 5:	Not reported
Shipment Date:	20060901
Creation Date:	11/21/2006 18:30:26
Receipt Date:	20060906
Manifest ID:	23888638
Trans EPA ID:	CAD009452657
Trans Name:	ROMIC ENVIRONMENTAL TECH
Trans 2 EPA ID:	UTR000007708
Trans 2 Name:	SLT EXPRESS WAY

EMANUEL HOSPITAL AND HEALTH CENTER (Continued) **1004769858**

TSDF EPA ID:	CAD009452657
Trans Name:	ROMIC ENVIRONMENTAL TECH
TSDF Alt EPA ID:	CAD009452657
TSDF Alt Name:	Not reported
Waste Code Description:	134 - Aqueous solution with <10% total organic residues
RCRA Code:	Not reported
Meth Code:	*** - Invalid Code
Quantity Tons:	0.378
Waste Quantity:	90
Quantity Unit:	G
Additional Code 1:	Not reported
Additional Code 2:	Not reported
Additional Code 3:	Not reported
Additional Code 4:	Not reported
Additional Code 5:	Not reported
Shipment Date:	20060808
Creation Date:	9/27/2006 18:36:37
Receipt Date:	20060810
Manifest ID:	23888596
Trans EPA ID:	CAD009452657
Trans Name:	ROMIC ENVIRONMENTAL TECH
Trans 2 EPA ID:	UTR000007708
Trans 2 Name:	SLT EXPRESS WAY
TSDF EPA ID:	CAD009452657
Trans Name:	ROMIC ENVIRONMENTAL TECH
TSDF Alt EPA ID:	CAD009452657
TSDF Alt Name:	Not reported
Waste Code Description:	343 - Unspecified organic liquid mixture
RCRA Code:	D001
Meth Code:	R01 - Recycler
Quantity Tons:	0.068
Waste Quantity:	20
Quantity Unit:	G
Additional Code 1:	Not reported
Additional Code 2:	Not reported
Additional Code 3:	Not reported
Additional Code 4:	Not reported
Additional Code 5:	Not reported
Shipment Date:	20060808
Creation Date:	9/27/2006 18:36:37
Receipt Date:	20060810
Manifest ID:	23888596
Trans EPA ID:	CAD009452657
Trans Name:	ROMIC ENVIRONMENTAL TECH
Trans 2 EPA ID:	UTR000007708
Trans 2 Name:	SLT EXPRESS WAY
TSDF EPA ID:	CAD009452657
Trans Name:	ROMIC ENVIRONMENTAL TECH
TSDF Alt EPA ID:	CAD009452657
TSDF Alt Name:	Not reported
Waste Code Description:	134 - Aqueous solution with <10% total organic residues
RCRA Code:	Not reported
Meth Code:	R01 - Recycler
Quantity Tons:	0.378
Waste Quantity:	90

EMANUEL HOSPITAL AND HEALTH CENTER (Continued) **1004769858**

Quantity Unit:	G
Additional Code 1:	Not reported
Additional Code 2:	Not reported
Additional Code 3:	Not reported
Additional Code 4:	Not reported
Additional Code 5:	Not reported
Shipment Date:	20060725
Creation Date:	9/28/2006 18:32:35
Receipt Date:	20060728
Manifest ID:	23888562
Trans EPA ID:	CAD009452657
Trans Name:	ROMIC ENVIRONMENTAL TECH
Trans 2 EPA ID:	UTR000007708
Trans 2 Name:	SLT EXPRESS WAY
TSDF EPA ID:	CAD009452657
Trans Name:	ROMIC ENVIRONMENTAL TECH
TSDF Alt EPA ID:	CAD009452657
TSDF Alt Name:	Not reported
Waste Code Description:	134 - Aqueous solution with <10% total organic residues
RCRA Code:	Not reported
Meth Code:	R01 - Recycler
Quantity Tons:	0.189
Waste Quantity:	45
Quantity Unit:	G
Additional Code 1:	Not reported
Additional Code 2:	Not reported
Additional Code 3:	Not reported
Additional Code 4:	Not reported
Additional Code 5:	Not reported
Shipment Date:	20060615
Creation Date:	9/8/2006 18:31:48
Receipt Date:	20060621
Manifest ID:	23888466
Trans EPA ID:	CAD009452657
Trans Name:	ROMIC ENVIRONMENTAL TECH
Trans 2 EPA ID:	UTR000007708
Trans 2 Name:	SLT EXPRESS WAY
TSDF EPA ID:	CAD009452657
Trans Name:	ROMIC ENVIRONMENTAL TECH
TSDF Alt EPA ID:	CAD009452657
TSDF Alt Name:	Not reported
Waste Code Description:	134 - Aqueous solution with <10% total organic residues
RCRA Code:	Not reported
Meth Code:	R01 - Recycler
Quantity Tons:	0.189
Waste Quantity:	45
Quantity Unit:	G
Additional Code 1:	Not reported
Additional Code 2:	Not reported
Additional Code 3:	Not reported
Additional Code 4:	Not reported
Additional Code 5:	Not reported
Shipment Date:	20060315
Creation Date:	7/27/2006 18:32:43

EMANUEL HOSPITAL AND HEALTH CENTER (Continued) **1004769858**

Receipt Date:	20060320
Manifest ID:	24542195
Trans EPA ID:	CAD009452657
Trans Name:	ROMIC ENVIRONMENTAL TECH
Trans 2 EPA ID:	OKD981588791
Trans 2 Name:	TRIAD TRANSPORT INC
TSDF EPA ID:	CAD009452657
Trans Name:	ROMIC ENVIRONMENTAL TECH
TSDF Alt EPA ID:	CAD009452657
TSDF Alt Name:	Not reported
Waste Code Description:	181 - Other inorganic solid waste Organics
RCRA Code:	Not reported
Meth Code:	R01 - Recycler
Quantity Tons:	0.3
Waste Quantity:	600
Quantity Unit:	P
Additional Code 1:	Not reported
Additional Code 2:	Not reported
Additional Code 3:	Not reported
Additional Code 4:	Not reported
Additional Code 5:	Not reported

Shipment Date:	20060120
Creation Date:	5/6/2006 18:31:14
Receipt Date:	20060126
Manifest ID:	24542034
Trans EPA ID:	CAD009452657
Trans Name:	ROMIC ENVIRONMENTAL TECH
Trans 2 EPA ID:	OKD981588791
Trans 2 Name:	TRIAD TRANSPORT INC
TSDF EPA ID:	CAD009452657
Trans Name:	ROMIC ENVIRONMENTAL TECH
TSDF Alt EPA ID:	CAD009452657
TSDF Alt Name:	Not reported
Waste Code Description:	213 - Hydrocarbon solvents (benzene, hexane, Stoddard, etc.
RCRA Code:	D001
Meth Code:	R01 - Recycler
Quantity Tons:	0.22935
Waste Quantity:	55
Quantity Unit:	G
Additional Code 1:	Not reported
Additional Code 2:	Not reported
Additional Code 3:	Not reported
Additional Code 4:	Not reported
Additional Code 5:	Not reported

Shipment Date:	20060120
Creation Date:	5/6/2006 18:31:14
Receipt Date:	20060126
Manifest ID:	24542034
Trans EPA ID:	CAD009452657
Trans Name:	ROMIC ENVIRONMENTAL TECH
Trans 2 EPA ID:	OKD981588791
Trans 2 Name:	TRIAD TRANSPORT INC
TSDF EPA ID:	CAD009452657
Trans Name:	ROMIC ENVIRONMENTAL TECH
TSDF Alt EPA ID:	CAD009452657

EMANUEL HOSPITAL AND HEALTH CENTER (Continued) **1004769858**

TSDF Alt Name:	Not reported
Waste Code Description:	213 - Hydrocarbon solvents (benzene, hexane, Stoddard, etc.
RCRA Code:	D001
Meth Code:	R01 - Recycler
Quantity Tons:	0.22935
Waste Quantity:	55
Quantity Unit:	G
Additional Code 1:	Not reported
Additional Code 2:	Not reported
Additional Code 3:	Not reported
Additional Code 4:	Not reported
Additional Code 5:	Not reported

Additional Info:

Year:	2005
Gen EPA ID:	ORD023861719
Shipment Date:	20051128
Creation Date:	7/12/2006 18:32:38
Receipt Date:	20051201
Manifest ID:	24108250
Trans EPA ID:	CAD009452657
Trans Name:	ROMIC ENVIRONMENTAL TECH
Trans 2 EPA ID:	OKD981588791
Trans 2 Name:	TRIAD TRANSPORT INC
TSDF EPA ID:	CAD009452657
Trans Name:	ROMIC ENVIRONMENTAL TECH
TSDF Alt EPA ID:	CAD009452657
TSDF Alt Name:	Not reported
Waste Code Description:	213 - Hydrocarbon solvents (benzene, hexane, Stoddard, etc.
RCRA Code:	D001
Meth Code:	R01 - Recycler
Quantity Tons:	0.22935
Waste Quantity:	55
Quantity Unit:	G
Additional Code 1:	Not reported
Additional Code 2:	Not reported
Additional Code 3:	Not reported
Additional Code 4:	Not reported
Additional Code 5:	Not reported
Shipment Date:	20051128
Creation Date:	7/12/2006 18:32:38
Receipt Date:	20051201
Manifest ID:	24108250
Trans EPA ID:	CAD009452657
Trans Name:	ROMIC ENVIRONMENTAL TECH
Trans 2 EPA ID:	OKD981588791
Trans 2 Name:	TRIAD TRANSPORT INC
TSDF EPA ID:	CAD009452657
Trans Name:	ROMIC ENVIRONMENTAL TECH
TSDF Alt EPA ID:	CAD009452657
TSDF Alt Name:	Not reported
Waste Code Description:	181 - Other inorganic solid waste Organics
RCRA Code:	Not reported
Meth Code:	R01 - Recycler
Quantity Tons:	0.3

EMANUEL HOSPITAL AND HEALTH CENTER (Continued) **1004769858**

Waste Quantity:	600
Quantity Unit:	P
Additional Code 1:	Not reported
Additional Code 2:	Not reported
Additional Code 3:	Not reported
Additional Code 4:	Not reported
Additional Code 5:	Not reported
Shipment Date:	20051128
Creation Date:	7/12/2006 18:32:38
Receipt Date:	20051201
Manifest ID:	24108250
Trans EPA ID:	CAD009452657
Trans Name:	ROMIC ENVIRONMENTAL TECH
Trans 2 EPA ID:	OKD981588791
Trans 2 Name:	TRIAD TRANSPORT INC
TSDF EPA ID:	CAD009452657
Trans Name:	ROMIC ENVIRONMENTAL TECH
TSDF Alt EPA ID:	CAD009452657
TSDF Alt Name:	Not reported
Waste Code Description:	- Not reported
RCRA Code:	Not reported
Meth Code:	R01 - Recycler
Quantity Tons:	0.15
Waste Quantity:	300
Quantity Unit:	P
Additional Code 1:	Not reported
Additional Code 2:	Not reported
Additional Code 3:	Not reported
Additional Code 4:	Not reported
Additional Code 5:	Not reported
Shipment Date:	20050915
Creation Date:	3/12/2006 18:31:42
Receipt Date:	20050920
Manifest ID:	23437960
Trans EPA ID:	CAD009452657
Trans Name:	ROMIC ENVIRONMENTAL TECH
Trans 2 EPA ID:	Not reported
Trans 2 Name:	Not reported
TSDF EPA ID:	CAD009452657
Trans Name:	ROMIC ENVIRONMENTAL TECH
TSDF Alt EPA ID:	CAD009452657
TSDF Alt Name:	Not reported
Waste Code Description:	181 - Other inorganic solid waste Organics
RCRA Code:	Not reported
Meth Code:	R01 - Recycler
Quantity Tons:	0.6
Waste Quantity:	1200
Quantity Unit:	P
Additional Code 1:	Not reported
Additional Code 2:	Not reported
Additional Code 3:	Not reported
Additional Code 4:	Not reported
Additional Code 5:	Not reported
Shipment Date:	20050825

EMANUEL HOSPITAL AND HEALTH CENTER (Continued) **1004769858**

Creation Date:	8/23/2006 18:32:59
Receipt Date:	20050901
Manifest ID:	23437902
Trans EPA ID:	CAD009452657
Trans Name:	ROMIC ENVIRONMENTAL TECH
Trans 2 EPA ID:	OKD981588791
Trans 2 Name:	TRIAD TRANSPORT INC
TSDF EPA ID:	CAD009452657
Trans Name:	ROMIC ENVIRONMENTAL TECH
TSDF Alt EPA ID:	CAD009452657
TSDF Alt Name:	Not reported
Waste Code Description:	181 - Other inorganic solid waste Organics
RCRA Code:	Not reported
Meth Code:	R01 - Recycler
Quantity Tons:	0.3
Waste Quantity:	600
Quantity Unit:	P
Additional Code 1:	Not reported
Additional Code 2:	Not reported
Additional Code 3:	Not reported
Additional Code 4:	Not reported
Additional Code 5:	Not reported

Shipment Date:	20050825
Creation Date:	8/23/2006 18:32:59
Receipt Date:	20050901
Manifest ID:	23437902
Trans EPA ID:	CAD009452657
Trans Name:	ROMIC ENVIRONMENTAL TECH
Trans 2 EPA ID:	OKD981588791
Trans 2 Name:	TRIAD TRANSPORT INC
TSDF EPA ID:	CAD009452657
Trans Name:	ROMIC ENVIRONMENTAL TECH
TSDF Alt EPA ID:	CAD009452657
TSDF Alt Name:	Not reported
Waste Code Description:	- Not reported
RCRA Code:	Not reported
Meth Code:	R01 - Recycler
Quantity Tons:	0.2
Waste Quantity:	400
Quantity Unit:	P
Additional Code 1:	Not reported
Additional Code 2:	Not reported
Additional Code 3:	Not reported
Additional Code 4:	Not reported
Additional Code 5:	Not reported

Shipment Date:	20050825
Creation Date:	8/23/2006 18:32:59
Receipt Date:	20050901
Manifest ID:	23437902
Trans EPA ID:	CAD009452657
Trans Name:	ROMIC ENVIRONMENTAL TECH
Trans 2 EPA ID:	OKD981588791
Trans 2 Name:	TRIAD TRANSPORT INC
TSDF EPA ID:	CAD009452657
Trans Name:	ROMIC ENVIRONMENTAL TECH

EMANUEL HOSPITAL AND HEALTH CENTER (Continued) **1004769858**

TSDF Alt EPA ID:	CAD009452657
TSDF Alt Name:	Not reported
Waste Code Description:	213 - Hydrocarbon solvents (benzene, hexane, Stoddard, etc.
RCRA Code:	D001
Meth Code:	R01 - Recycler
Quantity Tons:	0.22935
Waste Quantity:	55
Quantity Unit:	G
Additional Code 1:	Not reported
Additional Code 2:	Not reported
Additional Code 3:	Not reported
Additional Code 4:	Not reported
Additional Code 5:	Not reported
Shipment Date:	20050802
Creation Date:	4/13/2006 18:45:56
Receipt Date:	20050808
Manifest ID:	23437854
Trans EPA ID:	CAD009452657
Trans Name:	ROMIC ENVIRONMENTAL TECH
Trans 2 EPA ID:	OKD981588791
Trans 2 Name:	TRIAD TRANSPORT INC
TSDF EPA ID:	CAD009452657
Trans Name:	ROMIC ENVIRONMENTAL TECH
TSDF Alt EPA ID:	CAD009452657
TSDF Alt Name:	Not reported
Waste Code Description:	134 - Aqueous solution with <10% total organic residues
RCRA Code:	Not reported
Meth Code:	R01 - Recycler
Quantity Tons:	0.42
Waste Quantity:	100
Quantity Unit:	G
Additional Code 1:	Not reported
Additional Code 2:	Not reported
Additional Code 3:	Not reported
Additional Code 4:	Not reported
Additional Code 5:	Not reported
Shipment Date:	20050802
Creation Date:	4/13/2006 18:45:56
Receipt Date:	20050808
Manifest ID:	23437854
Trans EPA ID:	CAD009452657
Trans Name:	ROMIC ENVIRONMENTAL TECH
Trans 2 EPA ID:	OKD981588791
Trans 2 Name:	TRIAD TRANSPORT INC
TSDF EPA ID:	CAD009452657
Trans Name:	ROMIC ENVIRONMENTAL TECH
TSDF Alt EPA ID:	CAD009452657
TSDF Alt Name:	Not reported
Waste Code Description:	181 - Other inorganic solid waste Organics
RCRA Code:	Not reported
Meth Code:	R01 - Recycler
Quantity Tons:	0.3
Waste Quantity:	600
Quantity Unit:	P
Additional Code 1:	Not reported

EMANUEL HOSPITAL AND HEALTH CENTER (Continued) **1004769858**

Additional Code 2:	Not reported
Additional Code 3:	Not reported
Additional Code 4:	Not reported
Additional Code 5:	Not reported
Shipment Date:	20050802
Creation Date:	4/13/2006 18:45:56
Receipt Date:	20050808
Manifest ID:	23437839
Trans EPA ID:	CAD009452657
Trans Name:	ROMIC ENVIRONMENTAL TECH
Trans 2 EPA ID:	OKD981588791
Trans 2 Name:	TRIAD TRANSPORT INC
TSDF EPA ID:	CAD009452657
Trans Name:	ROMIC ENVIRONMENTAL TECH
TSDF Alt EPA ID:	CAD009452657
TSDF Alt Name:	Not reported
Waste Code Description:	551 - Laboratory waste chemicals 561 Detergent and soap
RCRA Code:	D001
Meth Code:	T03 - Treatment, Incineration
Quantity Tons:	0.0025
Waste Quantity:	5
Quantity Unit:	P
Additional Code 1:	Not reported
Additional Code 2:	Not reported
Additional Code 3:	Not reported
Additional Code 4:	Not reported
Additional Code 5:	Not reported

Additional Info:

Year:	1998
Gen EPA ID:	ORD023861719
Shipment Date:	19980507
Creation Date:	7/15/1998 0:00:00
Receipt Date:	19980512
Manifest ID:	97251348
Trans EPA ID:	CAD981634116
Trans Name:	Not reported
Trans 2 EPA ID:	Not reported
Trans 2 Name:	Not reported
TSDF EPA ID:	CAD000088252
Trans Name:	Not reported
TSDF Alt EPA ID:	Not reported
TSDF Alt Name:	Not reported
Waste Code Description:	331 - Off-specification, aged, or surplus organics
RCRA Code:	D001
Meth Code:	H01 - Transfer Station
Quantity Tons:	0.0165
Waste Quantity:	5
Quantity Unit:	G
Additional Code 1:	Not reported
Additional Code 2:	Not reported
Additional Code 3:	Not reported
Additional Code 4:	Not reported
Additional Code 5:	Not reported

EMANUEL HOSPITAL AND HEALTH CENTER (Continued) **1004769858**

Shipment Date:	19980507
Creation Date:	7/15/1998 0:00:00
Receipt Date:	19980512
Manifest ID:	97251349
Trans EPA ID:	CAD981634116
Trans Name:	Not reported
Trans 2 EPA ID:	Not reported
Trans 2 Name:	Not reported
TSDF EPA ID:	CAD000088252
Trans Name:	Not reported
TSDF Alt EPA ID:	Not reported
TSDF Alt Name:	Not reported
Waste Code Description:	343 - Unspecified organic liquid mixture
RCRA Code:	D001
Meth Code:	- Not reported
Quantity Tons:	0.017
Waste Quantity:	5
Quantity Unit:	G
Additional Code 1:	Not reported
Additional Code 2:	Not reported
Additional Code 3:	Not reported
Additional Code 4:	Not reported
Additional Code 5:	Not reported

Shipment Date:	19980507
Creation Date:	7/15/1998 0:00:00
Receipt Date:	19980512
Manifest ID:	97251349
Trans EPA ID:	CAD981634116
Trans Name:	Not reported
Trans 2 EPA ID:	Not reported
Trans 2 Name:	Not reported
TSDF EPA ID:	CAD000088252
Trans Name:	Not reported
TSDF Alt EPA ID:	Not reported
TSDF Alt Name:	Not reported
Waste Code Description:	791 - Liquids with pH < 2 792 Liquids with pH < 2 with metals
RCRA Code:	D002
Meth Code:	H01 - Transfer Station
Quantity Tons:	0.0208
Waste Quantity:	5
Quantity Unit:	G
Additional Code 1:	Not reported
Additional Code 2:	Not reported
Additional Code 3:	Not reported
Additional Code 4:	Not reported
Additional Code 5:	Not reported

Shipment Date:	19980507
Creation Date:	7/15/1998 0:00:00
Receipt Date:	19980512
Manifest ID:	97251349
Trans EPA ID:	CAD981634116
Trans Name:	Not reported
Trans 2 EPA ID:	Not reported
Trans 2 Name:	Not reported
TSDF EPA ID:	CAD000088252

EMANUEL HOSPITAL AND HEALTH CENTER (Continued) **1004769858**

Trans Name:	Not reported
TSDF Alt EPA ID:	Not reported
TSDF Alt Name:	Not reported
Waste Code Description:	352 - Other organic solids
RCRA Code:	Not reported
Meth Code:	H01 - Transfer Station
Quantity Tons:	0.0208
Waste Quantity:	5
Quantity Unit:	G
Additional Code 1:	Not reported
Additional Code 2:	Not reported
Additional Code 3:	Not reported
Additional Code 4:	Not reported
Additional Code 5:	Not reported
Shipment Date:	19980507
Creation Date:	7/15/1998 0:00:00
Receipt Date:	19980512
Manifest ID:	97251348
Trans EPA ID:	CAD981634116
Trans Name:	Not reported
Trans 2 EPA ID:	Not reported
Trans 2 Name:	Not reported
TSDF EPA ID:	CAD000088252
Trans Name:	Not reported
TSDF Alt EPA ID:	Not reported
TSDF Alt Name:	Not reported
Waste Code Description:	331 - Off-specification, aged, or surplus organics
RCRA Code:	D001
Meth Code:	H01 - Transfer Station
Quantity Tons:	0.0165
Waste Quantity:	5
Quantity Unit:	G
Additional Code 1:	Not reported
Additional Code 2:	Not reported
Additional Code 3:	Not reported
Additional Code 4:	Not reported
Additional Code 5:	Not reported
Shipment Date:	19980507
Creation Date:	7/15/1998 0:00:00
Receipt Date:	19980512
Manifest ID:	97251349
Trans EPA ID:	CAD981634116
Trans Name:	Not reported
Trans 2 EPA ID:	Not reported
Trans 2 Name:	Not reported
TSDF EPA ID:	CAD000088252
Trans Name:	Not reported
TSDF Alt EPA ID:	Not reported
TSDF Alt Name:	Not reported
Waste Code Description:	121 - Alkaline solution (pH >12.5) with metals (antimony, arsenic, barium, beryllium, cadmium, chromium, cobalt, copper, lead, mercury, molybdenum, nickel, selenium, silver, thallium, vanadium, and zinc
RCRA Code:	D002
Meth Code:	H01 - Transfer Station
Quantity Tons:	0.0417

EMANUEL HOSPITAL AND HEALTH CENTER (Continued) **1004769858**

Waste Quantity:	10
Quantity Unit:	G
Additional Code 1:	Not reported
Additional Code 2:	Not reported
Additional Code 3:	Not reported
Additional Code 4:	Not reported
Additional Code 5:	Not reported
Shipment Date:	19980507
Creation Date:	7/15/1998 0:00:00
Receipt Date:	19980512
Manifest ID:	97251348
Trans EPA ID:	CAD981634116
Trans Name:	Not reported
Trans 2 EPA ID:	Not reported
Trans 2 Name:	Not reported
TSDF EPA ID:	CAD000088252
Trans Name:	Not reported
TSDF Alt EPA ID:	Not reported
TSDF Alt Name:	Not reported
Waste Code Description:	211 - Halogenated solvents (chloroform, methyl chloride, perchloroethylene, etc.
RCRA Code:	U044
Meth Code:	H01 - Transfer Station
Quantity Tons:	0.0208
Waste Quantity:	5
Quantity Unit:	G
Additional Code 1:	Not reported
Additional Code 2:	Not reported
Additional Code 3:	Not reported
Additional Code 4:	Not reported
Additional Code 5:	Not reported
Shipment Date:	19980507
Creation Date:	7/15/1998 0:00:00
Receipt Date:	19980512
Manifest ID:	97251348
Trans EPA ID:	CAD981634116
Trans Name:	Not reported
Trans 2 EPA ID:	Not reported
Trans 2 Name:	Not reported
TSDF EPA ID:	CAD000088252
Trans Name:	Not reported
TSDF Alt EPA ID:	Not reported
TSDF Alt Name:	Not reported
Waste Code Description:	352 - Other organic solids
RCRA Code:	Not reported
Meth Code:	H01 - Transfer Station
Quantity Tons:	0.0208
Waste Quantity:	5
Quantity Unit:	G
Additional Code 1:	Not reported
Additional Code 2:	Not reported
Additional Code 3:	Not reported
Additional Code 4:	Not reported
Additional Code 5:	Not reported

EMANUEL HOSPITAL AND HEALTH CENTER (Continued) **1004769858**

Shipment Date:	19980501
Creation Date:	8/3/1998 0:00:00
Receipt Date:	19980601
Manifest ID:	96217163
Trans EPA ID:	CAL000827758
Trans Name:	Not reported
Trans 2 EPA ID:	CAD980585293
Trans 2 Name:	Not reported
TSDF EPA ID:	AZD983476680
Trans Name:	Not reported
TSDF Alt EPA ID:	Not reported
TSDF Alt Name:	Not reported
Waste Code Description:	261 - Not reported
RCRA Code:	Not reported
Meth Code:	R01 - Recycler
Quantity Tons:	0.25
Waste Quantity:	500
Quantity Unit:	P
Additional Code 1:	Not reported
Additional Code 2:	Not reported
Additional Code 3:	Not reported
Additional Code 4:	Not reported
Additional Code 5:	Not reported

Shipment Date:	19980422
Creation Date:	6/26/1998 0:00:00
Receipt Date:	19980427
Manifest ID:	97251342
Trans EPA ID:	CAD981634116
Trans Name:	Not reported
Trans 2 EPA ID:	Not reported
Trans 2 Name:	Not reported
TSDF EPA ID:	CAD000088252
Trans Name:	Not reported
TSDF Alt EPA ID:	Not reported
TSDF Alt Name:	Not reported
Waste Code Description:	181 - Other inorganic solid waste Organics
RCRA Code:	Not reported
Meth Code:	H01 - Transfer Station
Quantity Tons:	0.35
Waste Quantity:	700
Quantity Unit:	P
Additional Code 1:	Not reported
Additional Code 2:	Not reported
Additional Code 3:	Not reported
Additional Code 4:	Not reported
Additional Code 5:	Not reported

P53
East
1/8-1/4
0.180 mi.
951 ft.

TITLE WAVE BOOKSTORE
216 NE KNOTT ST
PORTLAND, OR 97212

Site 1 of 2 in cluster P

OR UST **U000432608**
N/A

Relative:
Higher

Actual:
175 ft.

UST:

Name:	TITLE WAVE BOOKSTORE
Address:	216 NE KNOTT ST
City:	PORTLAND
Facility ID:	10481
Facility Telephone:	(503) 294-1810
Permittee Name:	ROBERTA KIETA
Number of Permitted Tanks:	Not reported
Active Tanks:	Not reported
Decommissioned Tanks:	1
Number of Tanks:	1

54
ENE
1/8-1/4
0.188 mi.
992 ft.

HEATING OIL TANK
203 NE GRAHAM ST
PORTLAND, OR 97212

OR LUST **S113906960**
N/A

Relative:
Higher

Actual:
185 ft.

LUST:

Name:	HEATING OIL TANK
Address:	203 NE GRAHAM ST
City,State,Zip:	PORTLAND, OR 97212
Region:	North Western Region
Facility ID:	26-13-0412
Cleanup Received Date:	04/12/2013
Cleanup Start Date:	Not reported
Cleanup Complete Date:	**01/06/2014**
Decode for Region:	**North West Region**

L55
NE
1/8-1/4
0.188 mi.
992 ft.

HEATING OIL TANK
2856 NE RODNEY AVE
PORTLAND, OR 97212

Site 2 of 2 in cluster L

OR LUST **S116561679**
N/A

Relative:
Higher

Actual:
185 ft.

LUST:

Name:	HEATING OIL TANK
Address:	2856 NE RODNEY AVE
City,State,Zip:	PORTLAND, OR 97212
Region:	North Western Region
Facility ID:	26-14-0275
Cleanup Received Date:	03/18/2014
Cleanup Start Date:	Not reported
Cleanup Complete Date:	**12/21/2015**
Decode for Region:	**North West Region**

P56 East 1/8-1/4 0.190 mi. 1001 ft. — **HEATING OIL TANK, 301 NE KNOTT ST, PORTLAND, OR 97212** — **OR LUST** — **S107844984, N/A**

Site 2 of 2 in cluster P

Relative: Higher
Actual: 181 ft.

LUST:

Name:	HEATING OIL TANK
Address:	301 NE KNOTT ST
City,State,Zip:	PORTLAND, OR 97212
Region:	North Western Region
Facility ID:	26-06-0547
Cleanup Received Date:	03/30/2006
Cleanup Start Date:	03/31/2006
Cleanup Complete Date:	**05/24/2006**
Decode for Region:	**North West Region**

N57 SE 1/8-1/4 0.191 mi. 1007 ft. — **HEATING OIL TANK, 76 NE THOMPSON ST, PORTLAND, OR 97212** — **OR LUST** — **S109578056, N/A**

Site 2 of 3 in cluster N

Relative: Lower
Actual: 153 ft.

LUST:

Name:	HEATING OIL TANK
Address:	76 NE THOMPSON ST
City,State,Zip:	PORTLAND, OR 97212
Region:	North Western Region
Facility ID:	26-09-0011
Cleanup Received Date:	01/06/2009
Cleanup Start Date:	Not reported
Cleanup Complete Date:	**04/06/2009**
Decode for Region:	**North West Region**

Q58 SSW 1/8-1/4 0.191 mi. 1008 ft. — **TUBMAN ANNEX, 2125 N FLINT, PORTLAND, OR 97227** — **OR UST** — **U000433422, N/A**

Site 1 of 3 in cluster Q

Relative: Lower
Actual: 136 ft.

UST:

Name:	TUBMAN ANNEX
Address:	2125 N FLINT
City:	PORTLAND
Facility ID:	10931
Facility Telephone:	(503)249-2000
Permittee Name:	ANDY FRIDLEY
Number of Permitted Tanks:	Not reported
Active Tanks:	Not reported
Decommissioned Tanks:	1
Number of Tanks:	1

N59 SE 1/8-1/4 0.191 mi. 1011 ft. | **HEATING OIL TANK**
103 NE THOMPSON ST
PORTLAND, OR 97212

Site 3 of 3 in cluster N

OR LUST | **S108572740**
N/A

Relative: Lower

Actual: 155 ft.

LUST:

Name:	HEATING OIL TANK
Address:	103 NE THOMPSON ST
City,State,Zip:	PORTLAND, OR 97212
Region:	North Western Region
Facility ID:	26-07-0568
Cleanup Received Date:	04/25/2007
Cleanup Start Date:	Not reported
Cleanup Complete Date:	**08/22/2007**
Decode for Region:	**North West Region**

R60 South 1/8-1/4 0.195 mi. 1028 ft. | **NORTH WILLIAMS APARTMENTS**
2124 N WILLIAMS AVE
PORTLAND, OR 97227

Site 1 of 5 in cluster R

OR ECSI
OR INST CONTROL
OR VCP
OR BROWNFIELDS
OR NPDES
OR UIC

S103842233
N/A

Relative: Lower

Actual: 147 ft.

ECSI:

Name:	WAGSTAFF BATTERY MANUFACTURING CO.
Address:	2140 N WILLIAMS AVE.
City,State,Zip:	PORTLAND, OR 97227
State ID Number:	1243
Brown ID:	Brownfield Site - DEQ Tech Assistance
Study Area:	False
Region ID:	Not reported
Legislatve ID:	831
Investigation:	No Further Action
FACA ID:	7311
Further Action:	0
Lat/Long (dms):	45 32 17.90 / -122 39 59.00
County Code:	26.00
Score Value:	Not reported
Cerclis ID:	Not reported
Township Coord.:	1.00
Township Zone:	N
Range Coord:	1.00
Range Zone:	E
Section Coord:	27
Qtr Section:	DA
Tax Lots:	13200, 10400, 10500
Size:	Approx. 0.3 acres
NPL:	False
Orphan:	False
Updated By:	KDAUGHE
Update Date:	08/24/2022
Created Date:	09/03/1992
Decode For RegionID:	Not reported
Decode For BrownID:	Brownfield Site - DEQ Technical Assistance
Decode For Furtheract:	Not reported
Decode For Investstat:	No Further Action
Decode For Legislative:	Owner, operator or other party under agreement, order or consent decree under ORS 465.200 or 465.420

Alias Name: Port City Development Center

NORTH WILLIAMS APARTMENTS (Continued) **S103842233**

Hazardous Release:

Substance ID.:	121639
Haz Release ID:	383566
Qty Released:	unknown
Date Released:	unknown
Update Date:	01/09/1992
Update By:	Not reported
Substance Code:	7439-92-1
Substance Name:	LEAD
Substance Abbrev.:	Not reported
Substance Category ID:	8466
Substance Category:	Inorganics
Category Level:	Not reported
Created By:	Not reported
Created Date:	12/17/2002
Substance Category ID:	8466
Substance Category:	Inorganics
Category Level:	Not reported
Created By:	Not reported
Created Date:	12/17/2002
Substance Alias ID:	319256
Sub Alias Name:	PB
Comment ID:	302845
Release Code:	Data Sources
Release Comments:	1986 sampling
Decode for Relcomcd:	Data Sources
Sampling Result ID:	345914
Feature Id:	Not reported
Hazard Release Id:	383566
Medium:	703
Substance Abbrev.:	Not reported
Unit Code:	Not reported
Observation:	False
Owner Operator:	False
Lab Data:	True
Sample Depth:	Not reported
Start Date:	Not reported
End Date:	Not reported
Min Concentration:	Not reported
Max Concentration:	Not reported
Sample Comment:	as high as 47,000 mg/kg
Last Update By:	jmd
Update Date:	12/18/1997
Decode for MediumID:	Soil
Sampling Result ID:	341429
Feature Id:	Not reported
Hazard Release Id:	383566
Medium:	700
Substance Abbrev.:	Not reported
Unit Code:	Not reported
Observation:	False
Owner Operator:	False
Lab Data:	True
Sample Depth:	Not reported
Start Date:	Not reported
End Date:	Not reported
Min Concentration:	Not reported

NORTH WILLIAMS APARTMENTS (Continued) **S103842233**

Max Concentration: Not reported
Sample Comment: TCLP 39 mg/L
Last Update By: jmd
Update Date: 12/18/1997
Decode for MediumID: Other

Substance ID.: 121994
Haz Release ID: 381333
Qty Released: Not reported
Date Released: Not reported
Update Date: 12/18/1997
Update By: Not reported
Substance Code: ECD222
Substance Name: PETROLEUM
Substance Abbrev.: Not reported
Substance Category ID: 8533
Substance Category: Petroleum Related Releases for OSPIRG Report
Category Level: Not reported
Created By: Not reported
Created Date: 12/17/2002
Substance Category ID: 8533
Substance Category: Petroleum Related Releases for OSPIRG Report
Category Level: Not reported
Created By: Not reported
Created Date: 12/17/2002
Sampling Result ID: 341430
Feature Id: Not reported
Hazard Release Id: 381333
Medium: 703
Substance Abbrev.: Not reported
Unit Code: Not reported
Observation: False
Owner Operator: False
Lab Data: True
Sample Depth: Not reported
Start Date: Not reported
End Date: Not reported
Min Concentration: Not reported
Max Concentration: Not reported
Sample Comment: Diesel - 17,000 mg/kg
Last Update By: jmd
Update Date: 12/18/1997
Decode for MediumID: Soil

Narrative:
NARR ID: 5732383
NARR Code: Contamination
Created By: Not reported
Created Date: 12/17/2002
Updated By: MPUGH
Updated Date: 11/13/2019
Decode for NarcdID: Contamination
NARR Comments: MTPugh 11/13/19 Contaminated areas described below were addressed through building demolition and soil removal. (2/2/1998 SAM/VCP) A former manufacturer of industrial batteries that later functioned as a distributor of and collection facility for old industrial batteries. Old acid tanks and other manufacturing equipment were dismantled. DEQ's Northwest Region carried out a RCRA inspection in

NORTH WILLIAMS APARTMENTS (Continued) **S103842233**

1992, which noted potential contamination from past practices, including lead contamination of walls, floors, and other surfaces; soil contamination on the property and perhaps on adjacent properties; a surface area around a drywell that was stained yellow with dead and stressed grass; and a UST. The facility owner began excavating around the drywell in 1993, which had received sulfuric acid waste/rinsate from the inside of the building. Tests on the excavated soil indicated that it was a RCRA hazardous waste (TCLP lead > 5 mg/L).

NARR ID: 5746795
NARR Code: Data Sources
Created By: TROICK
Created Date: 07/05/2005
Updated By: MPUGH
Updated Date: 09/17/2019
Decode for NarcdID: Data Sources
NARR Comments: Remediation of Lead Contaminated Soil, Port City Development Center Facility, December 27, 2004 by General Client Services, Inc. PBS, 2019, Remedial Action Report, Former Wagstaff Battery 2124 2156 N Williams Avenue Portland, Oregon 97212 DEQ ECSI #1243 Prepared for: Port City LLC September 13, 2019 PBS Env., 2019. Remedial Action Plan, Former Wagstaff Battery 2124 2156 N Williams Avenue Portland, Oregon 97212 DEQ ECSI #1243 Prepared for: BRIDGE Housing February 14, 2019 PBS. (2017). Contaminated Media Management Plan, 2124 N Williams Avenue, Portland, Oregon 97212 Technical Action Group, Inc. (1992). Phase I Environmental Site Assessment, Wagstaff Battery, May 24, 1992; prepared for Mr. Bruce Hindman, Wagstaff Battery Manufacturing Co. DEQ. (June 11, 1997). File Review Memorandum from Sheila Monroe. Intermountain West, Inc. (March 5, 1997). Phase II Summary Report, Sump Investigation for Wagstaff Battery Manufacturing Co. DEQ. (February 24, 1998). Letter to Chad Hindman, Cleanup Approval, Wagstaff Battery. General Client Services, Inc. (December 27, 2004). Letter to Bill Houston, Port City Development Center; Remediation of Lead Contaminated Soil. PBS. (May 1, 2013). Summary of Lead-Affected Soil Cleanup and Disposal Activities. PBS. (November 30, 2016). Asbestos and Lead Testing Report. PBS. (November 11, 2017). Concrete Coring and Soil Sampling.

NARR ID: 5732384
NARR Code: Hazardous Substance/Waste Types
Created By: Not reported
Created Date: 12/17/2002
Updated By: MPUGH
Updated Date: 09/17/2019
Decode for NarcdID: Hazardous Substance/Waste Types
NARR Comments: lead, petroleum and polycyclic aromatic hydrocarbons

NARR ID: 5732385
NARR Code: Manner of Release
Created By: Not reported
Created Date: 12/17/2002
Updated By: MPUGH
Updated Date: 11/13/2019
Decode for NarcdID: Manner of Release
NARR Comments: Discharge of lead-contaminated, low pH wastewater and floor rinsing runoff to an exterior dry well. Releases occurred during the time the

NORTH WILLIAMS APARTMENTS (Continued) **S103842233**

business was manufacturing batteries. Release mechanisms for other site areas are not known.

NARR ID: 5732386
NARR Code: Pathways Other Hazards
Created By: Not reported
Created Date: 12/17/2002
Updated By: MPUGH
Updated Date: 09/17/2019
Decode for NarcdID: Pathways & Other Hazards
NARR Comments: The remedial action removed contaminated soil, and thus the direct contact pathway with soil is incomplete. Groundwater is more than 50 feet below the surface and has not bee affected by site contamination. There are not contaminant pathways of concern or other hazards at the site.

NARR ID: 5732387
NARR Code: Remedial Action
Created By: Not reported
Created Date: 12/17/2002
Updated By: RWELLS
Updated Date: 05/20/2021
Decode for NarcdID: Remedial Action
NARR Comments: 9/5/19 MTPugh Port City LLC completed a remedial action per a DEQ-approved remedial action plan. The remedial action was designed to remove residual lead and petroleum-impacted soil left in place from the former Wagstaff Battery Manufacturing Company, a former occupant of the site. It was conducted to satisfy DEQ requirements to receive a No Further Action (NFA) and determination from DEQ and remove the existing Easement and Equitable Servitude (E&ES) from the property deed. Remedial actions included the demolition of former Buildings B and C , removal of the concrete floor slab, removal by excavation of areas of known contamination of contaminants of concern (COCs) above applicable DEQ risk-based concentrations (RBCs) from former sump discharge areas at Sumps 1 and 1A, Sump 2, the pocket soil area located in the north parking lot, and removal of undocumented fill material not suitable for structural fill and found to contain debris with high concentrations of lead. (2/2/1998 SAM/VCP) Once it was determined that the stockpiled soil was a hazardous waste, DEQ's RCRA Section began working with the owner/operator to ensure proper disposition of the soil. The stockpile consisted of about 130 yards, and the first attempt at on-site lead stabilization, conducted in the spring of 1995, failed. In October 1995, the owner/operator planned to conduct another treatment on the pile, and return the soil to the open excavation pit (former drywell) if tests were to show TCLP lead <5mg/L. This backfilling would require a <quot>landfill<quot> permit from DEQ's Solid Waste Section. On several occasions, the owner/operator declined participation in the Voluntary Cleanup Program. DEQ believes contaminated soil remains in the excavation pit, and there is little, if any, documentation on confirmation sampling. In addition, placement of the soil back in the hole, even after treatment, will create a low-concentration source area for lead. (6/27/05 TER/VCP) As part of site redevelopment, Port City Development Center completed investigation and soil cleanup activities with oversight by DEQ's Voluntary Cleanup Program. Port City Development Center removed lead-contaminated soil outside the building to concentrations

NORTH WILLIAMS APARTMENTS (Continued) **S103842233**

protective of human health. The contaminated soil was trucked to a permitted landfill for disposal. Contamination under the building could not be removed without compromising the building foundation. Some contaminated soil remains in place, capped by the concrete floor of the building or by asphalt, which prevents migration of contaminated soil to adjacent properties or exposure to people working or living at the facility. An Environmental Notice and an Easement and Equitable Servitude (E&ES) are recorded with Multnomah County for the property. These documents state that the property owner cannot expose soil in the capped areas without DEQ approval, notification to workers, and appropriate management of any excavated contaminated soil. Conditions in the DEQ No Further Action determination for the site call for future compliance with the provisions of the Environment Notice and E&ES. A 61-unit affordable housing complex with landscaped resident courtyard and play area was completed in 2020.

NARR ID: 5757314
NARR Code: 1922
Created By: MPUGH
Created Date: 12/03/2018
Updated By: MPUGH
Updated Date: 11/13/2019
Decode for NarcdID: Current Site Summary Statement
NARR Comments: MTPugh 11/13/19 Based on the available information, Site conditions are protective of public health and the environment for future residential use. The Site requires no further action under the Oregon Environmental Cleanup Law, ORS 465.200 et seq. unless new or previously undisclosed information becomes available, there are changes in Site development or land and water uses, or more contamination is discovered. DEQ further concludes that contamination that previously had warranted institutional and environmental controls has been addressed, such that the E&ES can be removed from the property deed. While the cleanup removed all known contamination that presented a potential risk to Site users, there is the potential for residual contamination to exist. Should contaminated soil be encountered during development it should be managed per the Contaminated Media Management Plan (CMMP) and all applicable local, County, State and Federal regulations. MTPugh 9/17/19 Port City LLC completed a cleanup of the former Wagstaff Battery Co. property located at 2140 N. Williamas Avenue (formerly identified as 2124 N. Williams) in Portland. The Oregon Department of Environmental Quality is preparing to certify that all actions required under a Consent Judgment with DEQ have been satisfactorily completed, and is proposing to issue a Certificate of Completion and a No Further Action determination. Interested parties may send comments to Mark Pugh at 700 NE Multnomah St., Suite 600, Portland, OR 97232 or pugh.mark@deq.state.or.us. Comments must be submitted by 5 p.m., Thursday, Oct. 31, 2019. Tax Lot 1000 under terms of a Prospective Purchaser Agreement with DEQ. DEQ is holding a public comment period in December 2018 to announce its proposal to issue a Certification of Completion and a No Further Action determination for that property. MTPugh 12/3/18 The Oregon Department of Environmental Quality invites comments on its proposed consent judgment amendment to a prospective purchaser agreement entered into with Port City LLC July 24, 2017 regarding real property located at 2124 N Williams Ave., Portland. The amendment is to accommodate additional time needed for acquiring

NORTH WILLIAMS APARTMENTS (Continued) **S103842233**

the property. Comments are due by 5 p.m., January 4, 2019. RWA 2/19/2019 Oregon DEQ and BRIDGE Housing invited public comments on the Proposed Analysis of Brownfield Cleanup Alternatives (ABCA) to address contamination during site redevelopment. The public comment period closed on February 18, 2019 with no comments received.

Site Control:

Site Control #: 151
Control Number: 1
Begin Date: 10/31/1997
End Date: Not reported
Frequency Of Review: 60
Last Reviewed By: Tom Roick
Last Reviewed Date: 05/24/2005
Last Update By: KDAUGHE
Last Updated Date: 08/23/2022
Site Comment: Notice of pockets of contaminated soil remaining in place beneath the building and sump #1.

Site Control #: 398
Control Number: 3
Begin Date: 05/24/2005
End Date: Not reported
Frequency Of Review: 60
Last Reviewed By: Tom Roick
Last Reviewed Date: 02/19/2013
Last Update By: KDAUGHE
Last Updated Date: 12/22/2022
Site Comment: The property owner cannot expose soil in specified areas without approval of DEQ, notification to workers of the potential presence of contamination, and management as hazardous or solid waste of any soil excavated for disposal.

Administrative Action:

Action ID: 9464
Region: Headquarters
Complete Date: 09/10/1998
Rank Value: 0
Cleanup Flag: False
Created Date: 12/17/2002
Decode for AgencyID: Department of Environmental Quality
Decode for RegionID: Headquarters
Category: Remedial Action
Action Code Flag: False
Action: Prospective Purchaser Agreement
Further Action: Not reported
Comments: Not reported

Action ID: 9411
Region: Northwestern Region
Complete Date: 02/02/1998
Rank Value: 0
Cleanup Flag: False
Created Date: 12/17/2002
Decode for AgencyID: Department of Environmental Quality
Decode for RegionID: Northwest Region
Category: Remedial Action
Action Code Flag: False

NORTH WILLIAMS APARTMENTS (Continued) **S103842233**

Action: No Further Action (Conditional)
Further Action: Not reported
Comments: Not reported

Action ID: 9511
Region: Northwestern Region
Complete Date: 05/05/2004
Rank Value: Not reported
Cleanup Flag: False
Created Date: 12/17/2002
Decode for AgencyID: Department of Environmental Quality
Decode for RegionID: Northwest Region
Category: Remedial Action
Action Code Flag: False
Action: SITE INVESTIGATION
Further Action: 0
Comments: Not reported

Action ID: 9422
Region: Northwestern Region
Complete Date: 11/12/2019
Rank Value: Not reported
Cleanup Flag: True
Created Date: 07/05/2005
Decode for AgencyID: Department of Environmental Quality
Decode for RegionID: Northwest Region
Category: Remedial Action
Action Code Flag: False
Action: Engineering Control
Further Action: 0
Comments: Not reported

Action ID: 9434
Region: Northwestern Region
Complete Date: 11/12/2019
Rank Value: Not reported
Cleanup Flag: False
Created Date: 07/05/2005
Decode for AgencyID: Department of Environmental Quality
Decode for RegionID: Northwest Region
Category: Remedial Action
Action Code Flag: False
Action: Institutional Control
Further Action: 0
Comments: Not reported

Action ID: 9469
Region: Northwestern Region
Complete Date: 12/27/2004
Rank Value: Not reported
Cleanup Flag: True
Created Date: 07/05/2005
Decode for AgencyID: Department of Environmental Quality
Decode for RegionID: Northwest Region
Category: Remedial Action
Action Code Flag: False
Action: REMEDIAL ACTION

NORTH WILLIAMS APARTMENTS (Continued) **S103842233**

Further Action: 0
Comments: Not reported

Action ID: 9411
Region: Northwestern Region
Complete Date: 07/05/2005
Rank Value: Not reported
Cleanup Flag: True
Created Date: 07/05/2005
Decode for AgencyID: Department of Environmental Quality
Decode for RegionID: Northwest Region
Category: Remedial Action
Action Code Flag: False
Action: No Further Action (Conditional)
Further Action: 0
Comments: Not reported

Action ID: 9425
Region: Northwestern Region
Complete Date: 09/01/1992
Rank Value: 0
Cleanup Flag: False
Created Date: 12/17/2002
Decode for AgencyID: Department of Environmental Quality
Decode for RegionID: Northwest Region
Category: Remedial Action
Action Code Flag: False
Action: SITE EVALUATION
Further Action: Not reported
Comments: Not reported

Action ID: 9498
Region: Northwestern Region
Complete Date: 09/02/1992
Rank Value: 0
Cleanup Flag: False
Created Date: 12/17/2002
Decode for AgencyID: Department of Environmental Quality
Decode for RegionID: Northwest Region
Category: Listing Action
Action Code Flag: False
Action: Proposal for Confirmed Release List recommended
Further Action: Not reported
Comments: Not reported

Action ID: 9437
Region: Northwestern Region
Complete Date: 09/02/1992
Rank Value: 0
Cleanup Flag: False
Created Date: 12/17/2002
Decode for AgencyID: Department of Environmental Quality
Decode for RegionID: Northwest Region
Category: Listing Action
Action Code Flag: False
Action: Listing Review completed
Further Action: Not reported

NORTH WILLIAMS APARTMENTS (Continued) **S103842233**

Comments: Not reported

Action ID: 9465
Region: Northwestern Region
Complete Date: 07/20/1996
Rank Value: 0
Cleanup Flag: False
Created Date: 12/17/2002
Decode for AgencyID: Department of Environmental Quality
Decode for RegionID: Northwest Region
Category: Listing Action
Action Code Flag: False
Action: Facility proposed for Confirmed Release List
Further Action: Not reported
Comments: Not reported

Action ID: 9424
Region: Northwestern Region
Complete Date: 09/03/1992
Rank Value: 0
Cleanup Flag: False
Created Date: 12/17/2002
Decode for AgencyID: Department of Environmental Quality
Decode for RegionID: Northwest Region
Category: Administrative Action
Action Code Flag: False
Action: Site added to database
Further Action: Not reported
Comments: Not reported

Action ID: 9469
Region: Northwestern Region
Complete Date: 04/26/2019
Rank Value: Not reported
Cleanup Flag: True
Created Date: 11/13/2019
Decode for AgencyID: Department of Environmental Quality
Decode for RegionID: Northwest Region
Category: Remedial Action
Action Code Flag: False
Action: REMEDIAL ACTION
Further Action: 0
Comments: Not reported

Action ID: 9443
Region: Northwestern Region
Complete Date: 11/12/2019
Rank Value: Not reported
Cleanup Flag: True
Created Date: 11/13/2019
Decode for AgencyID: Department of Environmental Quality
Decode for RegionID: Northwest Region
Category: Remedial Action
Action Code Flag: False
Action: NO FURTHER STATE ACTION REQUIRED
Further Action: 0
Comments: Not reported

NORTH WILLIAMS APARTMENTS (Continued) **S103842233**

Action ID: 9439
Region: Northwestern Region
Complete Date: 04/22/2002
Rank Value: 0
Cleanup Flag: False
Created Date: 12/17/2002
Decode for AgencyID: Department of Environmental Quality
Decode for RegionID: Northwest Region
Category: Listing Action
Action Code Flag: False
Action: Facility placed on Inventory
Further Action: Not reported
Comments: Not reported

Action ID: 9467
Region: Northwestern Region
Complete Date: 12/21/2001
Rank Value: 0
Cleanup Flag: False
Created Date: 12/17/2002
Decode for AgencyID: Department of Environmental Quality
Decode for RegionID: Northwest Region
Category: Listing Action
Action Code Flag: False
Action: Facility proposed for Inventory
Further Action: Not reported
Comments: Not reported

Action ID: 9434
Region: Northwestern Region
Complete Date: Not reported
Rank Value: 0
Cleanup Flag: False
Created Date: 12/17/2002
Decode for AgencyID: Department of Environmental Quality
Decode for RegionID: Northwest Region
Category: Remedial Action
Action Code Flag: False
Action: Institutional Control
Further Action: 0
Comments: Not reported

Action ID: 9442
Region: Northwestern Region
Complete Date: 03/31/1997
Rank Value: 0
Cleanup Flag: False
Created Date: 12/17/2002
Decode for AgencyID: Department of Environmental Quality
Decode for RegionID: Northwest Region
Category: Remedial Action
Action Code Flag: False
Action: NEGOTIATIONS
Further Action: Not reported
Comments: Not reported

Action ID: 9456

NORTH WILLIAMS APARTMENTS (Continued) **S103842233**

Region: Northwestern Region
Complete Date: 06/19/1997
Rank Value: 0
Cleanup Flag: False
Created Date: 12/17/2002
Decode for AgencyID: Department of Environmental Quality
Decode for RegionID: Northwest Region
Category: Remedial Action
Action Code Flag: False
Action: BASIC PRELIMINARY ASSESSEMENT
Further Action: Not reported
Comments: Not reported

Action ID: 9484
Region: Northwestern Region
Complete Date: 02/02/1998
Rank Value: 0
Cleanup Flag: False
Created Date: 12/17/2002
Decode for AgencyID: Department of Environmental Quality
Decode for RegionID: Northwest Region
Category: Remedial Action
Action Code Flag: False
Action: REMEDIAL INVESTIGATION
Further Action: Not reported
Comments: Not reported

Action ID: 9491
Region: Northwestern Region
Complete Date: 11/15/1997
Rank Value: 0
Cleanup Flag: False
Created Date: 12/17/2002
Decode for AgencyID: Department of Environmental Quality
Decode for RegionID: Northwest Region
Category: Remedial Action
Action Code Flag: False
Action: REMOVAL
Further Action: Not reported
Comments: Not reported

Action ID: 9440
Region: Northwestern Region
Complete Date: 03/31/1997
Rank Value: 0
Cleanup Flag: False
Created Date: 12/17/2002
Decode for AgencyID: Department of Environmental Quality
Decode for RegionID: Northwest Region
Category: Remedial Action
Action Code Flag: False
Action: Letter Agreement
Further Action: Not reported
Comments: Not reported

Action ID: 9438
Region: Headquarters

NORTH WILLIAMS APARTMENTS (Continued) **S103842233**

Complete Date: 07/23/1997
Rank Value: 0
Cleanup Flag: False
Created Date: 12/17/2002
Decode for AgencyID: Department of Environmental Quality
Decode for RegionID: Headquarters
Category: Listing Action
Action Code Flag: False
Action: Facility placed on Confirmed Release List
Further Action: Not reported
Comments: Not reported

Action ID: 9519
Region: Northwestern Region
Complete Date: 03/24/1997
Rank Value: 0
Cleanup Flag: False
Created Date: 12/17/2002
Decode for AgencyID: Department of Environmental Quality
Decode for RegionID: Northwest Region
Category: Remedial Action
Action Code Flag: False
Action: VCS Waiting List
Further Action: Not reported
Comments: Not reported

Action ID: 9464
Region: Northwestern Region
Complete Date: Not reported
Rank Value: Not reported
Cleanup Flag: False
Created Date: 02/28/2017
Decode for AgencyID: Department of Environmental Quality
Decode for RegionID: Northwest Region
Category: Remedial Action
Action Code Flag: False
Action: Prospective Purchaser Agreement
Further Action: 0
Comments: Not reported

Action ID: 9499
Region: Northwestern Region
Complete Date: 08/31/2001
Rank Value: 0
Cleanup Flag: False
Created Date: 12/17/2002
Decode for AgencyID: Department of Environmental Quality
Decode for RegionID: Northwest Region
Category: Listing Action
Action Code Flag: False
Action: Proposal for Inventory recommended
Further Action: Not reported
Comments: Not reported

Operations:
Operation Id: 132557
Operation Status: Inactive
Common Name: Wagstaff Battery Manufacturing Co.

NORTH WILLIAMS APARTMENTS (Continued) **S103842233**

Yrs of Operation:	1962 to 1998
Comments:	Former manufacturer of industrial batteries, now a battery distributor.
Updated Date:	07/05/2005
Updated By:	TROICK
Decode for OpstatID:	Inactive
Operations SIC Id:	195686
SIC Code:	5063
Created By:	Not reported
Created Date:	12/17/2002
Operations SIC Id:	195687
SIC Code:	3691
Created By:	Not reported
Created Date:	12/17/2002

Operation Id:	135087
Operation Status:	Active
Common Name:	Port City Development Center
Yrs of Operation:	1999 to current
Comments:	Not reported
Updated Date:	07/05/2005
Updated By:	TROICK
Decode for OpstatID:	Active

Institutional Control:

Name:	WAGSTAFF BATTERY MANUFACTURING CO.
Address:	2140 N WILLIAMS AVE.
City,State,Zip:	PORTLAND, OR 97227
Site Control Sequence #:	151
Site Id:	1243
Control Sequence #:	1
Begin Date:	10/31/1997
End Date:	Not reported
Frequency Of Review:	60
Last Reviewed By:	Tom Roick
Last Review Date:	05/24/2005
Last Updated By:	KDAUGHE
Last Updated Date:	08/23/2022
Group Sequence #:	1
Control Code:	DN
Control Description:	Deed Notice
FK Type Code:	1
Group Code:	ID
Group Description:	Informational Devices
Type Code:	I
Type Description:	Institutional
Comments:	Notice of pockets of contaminated soil remaining in place beneath the building and sump #1.

Name:	WAGSTAFF BATTERY MANUFACTURING CO.
Address:	2140 N WILLIAMS AVE.
City,State,Zip:	PORTLAND, OR 97227
Site Control Sequence #:	398
Site Id:	1243
Control Sequence #:	3
Begin Date:	05/24/2005
End Date:	Not reported

NORTH WILLIAMS APARTMENTS (Continued) **S103842233**

Frequency Of Review:	60
Last Reviewed By:	Tom Roick
Last Review Date:	02/19/2013
Last Updated By:	KDAUGHE
Last Updated Date:	12/22/2022
Group Sequence #:	2
Control Code:	EES
Control Description:	Easement Equitable Servitude
FK Type Code:	1
Group Code:	PR
Group Description:	Proprietary
Type Code:	I
Type Description:	Institutional
Comments:	The property owner cannot expose soil in specified areas without approval of DEQ, notification to workers of the potential presence of contamination, and management as hazardous or solid waste of any soil excavated for disposal.

VCS:

Name:	WAGSTAFF BATTERY MANUFACTURING CO.
Address:	2140 N WILLIAMS AVE.
City,State,Zip:	PORTLAND, OR 97227
ECS Site ID:	1243
Facility Size:	Approx. 0.3 acres
Action:	NO FURTHER STATE ACTION REQUIRED
Start Date:	11/12/2019
End Date:	11/12/2019
Program:	VCS
Latitude:	45.5383
Longitude:	-122.6664

Name:	WAGSTAFF BATTERY MANUFACTURING CO.
Address:	2140 N WILLIAMS AVE.
City,State,Zip:	PORTLAND, OR 97227
ECS Site ID:	1243
Facility Size:	Approx. 0.3 acres
Action:	VCS Waiting List
Start Date:	03/23/1997
End Date:	03/24/1997
Program:	VCS
Latitude:	45.5383
Longitude:	-122.6664

Name:	WAGSTAFF BATTERY MANUFACTURING CO.
Address:	2140 N WILLIAMS AVE.
City,State,Zip:	PORTLAND, OR 97227
ECS Site ID:	1243
Facility Size:	Approx. 0.3 acres
Action:	Letter Agreement
Start Date:	03/31/1997
End Date:	03/31/1997
Program:	VCS
Latitude:	45.5383
Longitude:	-122.6664

Name:	WAGSTAFF BATTERY MANUFACTURING CO.
Address:	2140 N WILLIAMS AVE.

NORTH WILLIAMS APARTMENTS (Continued) **S103842233**

City,State,Zip:	PORTLAND, OR 97227
ECS Site ID:	1243
Facility Size:	Approx. 0.3 acres
Action:	REMOVAL
Start Date:	10/01/1997
End Date:	11/15/1997
Program:	VCS
Latitude:	45.5383
Longitude:	-122.6664

Name:	WAGSTAFF BATTERY MANUFACTURING CO.
Address:	2140 N WILLIAMS AVE.
City,State,Zip:	PORTLAND, OR 97227
ECS Site ID:	1243
Facility Size:	Approx. 0.3 acres
Action:	REMEDIAL INVESTIGATION
Start Date:	06/19/1997
End Date:	02/02/1998
Program:	VCS
Latitude:	45.5383
Longitude:	-122.6664

Name:	WAGSTAFF BATTERY MANUFACTURING CO.
Address:	2140 N WILLIAMS AVE.
City,State,Zip:	PORTLAND, OR 97227
ECS Site ID:	1243
Facility Size:	Approx. 0.3 acres
Action:	NEGOTIATIONS
Start Date:	03/24/1997
End Date:	03/31/1997
Program:	VCS
Latitude:	45.5383
Longitude:	-122.6664

Name:	WAGSTAFF BATTERY MANUFACTURING CO.
Address:	2140 N WILLIAMS AVE.
City,State,Zip:	PORTLAND, OR 97227
ECS Site ID:	1243
Facility Size:	Approx. 0.3 acres
Action:	BASIC PRELIMINARY ASSESSEMENT
Start Date:	04/01/1997
End Date:	06/19/1997
Program:	VCS
Latitude:	45.5383
Longitude:	-122.6664

Name:	WAGSTAFF BATTERY MANUFACTURING CO.
Address:	2140 N WILLIAMS AVE.
City,State,Zip:	PORTLAND, OR 97227
ECS Site ID:	1243
Facility Size:	Approx. 0.3 acres
Action:	Facility placed on Inventory
Start Date:	04/22/2002
End Date:	04/22/2002
Program:	VCS
Latitude:	45.5383
Longitude:	-122.6664

NORTH WILLIAMS APARTMENTS (Continued) **S103842233**

Name:	WAGSTAFF BATTERY MANUFACTURING CO.
Address:	2140 N WILLIAMS AVE.
City,State,Zip:	PORTLAND, OR 97227
ECS Site ID:	1243
Facility Size:	Approx. 0.3 acres
Action:	REMEDIAL ACTION
Start Date:	03/27/2019
End Date:	04/26/2019
Program:	VCS
Latitude:	45.5383
Longitude:	-122.6664

Name:	WAGSTAFF BATTERY MANUFACTURING CO.
Address:	2140 N WILLIAMS AVE.
City,State,Zip:	PORTLAND, OR 97227
ECS Site ID:	1243
Facility Size:	Approx. 0.3 acres
Action:	Prospective Purchaser Agreement
Start Date:	06/14/2016
End Date:	Not reported
Program:	VCP
Latitude:	45.5383
Longitude:	-122.6664

Name:	WAGSTAFF BATTERY MANUFACTURING CO.
Address:	2140 N WILLIAMS AVE.
City,State,Zip:	PORTLAND, OR 97227
ECS Site ID:	1243
Facility Size:	Approx. 0.3 acres
Action:	SITE INVESTIGATION
Start Date:	09/10/1998
End Date:	05/05/2004
Program:	VCS
Latitude:	45.5383
Longitude:	-122.6664

Name:	WAGSTAFF BATTERY MANUFACTURING CO.
Address:	2140 N WILLIAMS AVE.
City,State,Zip:	PORTLAND, OR 97227
ECS Site ID:	1243
Facility Size:	Approx. 0.3 acres
Action:	No Further Action (Conditional)
Start Date:	02/02/1998
End Date:	02/02/1998
Program:	VCS
Latitude:	45.5383
Longitude:	-122.6664

Name:	WAGSTAFF BATTERY MANUFACTURING CO.
Address:	2140 N WILLIAMS AVE.
City,State,Zip:	PORTLAND, OR 97227
ECS Site ID:	1243
Facility Size:	Approx. 0.3 acres
Action:	No Further Action (Conditional)
Start Date:	07/05/2005
End Date:	07/05/2005
Program:	VCP

NORTH WILLIAMS APARTMENTS (Continued) **S103842233**

Latitude:	45.5383
Longitude:	-122.6664

Name:	WAGSTAFF BATTERY MANUFACTURING CO.
Address:	2140 N WILLIAMS AVE.
City,State,Zip:	PORTLAND, OR 97227
ECS Site ID:	1243
Facility Size:	Approx. 0.3 acres
Action:	Facility proposed for Inventory
Start Date:	12/21/2001
End Date:	12/21/2001
Program:	VCS
Latitude:	45.5383
Longitude:	-122.6664

Name:	WAGSTAFF BATTERY MANUFACTURING CO.
Address:	2140 N WILLIAMS AVE.
City,State,Zip:	PORTLAND, OR 97227
ECS Site ID:	1243
Facility Size:	Approx. 0.3 acres
Action:	REMEDIAL ACTION
Start Date:	05/05/2004
End Date:	12/27/2004
Program:	VCP
Latitude:	45.5383
Longitude:	-122.6664

Name:	WAGSTAFF BATTERY MANUFACTURING CO.
Address:	2140 N WILLIAMS AVE.
City,State,Zip:	PORTLAND, OR 97227
ECS Site ID:	1243
Facility Size:	Approx. 0.3 acres
Action:	Institutional Control
Start Date:	05/24/2005
End Date:	11/12/2019
Program:	VCP
Latitude:	45.5383
Longitude:	-122.6664

Name:	WAGSTAFF BATTERY MANUFACTURING CO.
Address:	2140 N WILLIAMS AVE.
City,State,Zip:	PORTLAND, OR 97227
ECS Site ID:	1243
Facility Size:	Approx. 0.3 acres
Action:	Engineering Control
Start Date:	12/27/2004
End Date:	11/12/2019
Program:	VCP
Latitude:	45.5383
Longitude:	-122.6664

Name:	WAGSTAFF BATTERY MANUFACTURING CO.
Address:	2140 N WILLIAMS AVE.
City,State,Zip:	PORTLAND, OR 97227
ECS Site ID:	1243
Facility Size:	Approx. 0.3 acres
Action:	Proposal for Inventory recommended

NORTH WILLIAMS APARTMENTS (Continued) **S103842233**

Start Date:	08/31/2001
End Date:	08/31/2001
Program:	VCS
Latitude:	45.5383
Longitude:	-122.6664

Name:	WAGSTAFF BATTERY MANUFACTURING CO.
Address:	2140 N WILLIAMS AVE.
City,State,Zip:	PORTLAND, OR 97227
ECS Site ID:	1243
Facility Size:	Approx. 0.3 acres
Action:	Institutional Control
Start Date:	02/02/1998
End Date:	Not reported
Program:	VCS
Latitude:	45.5383
Longitude:	-122.6664

OR BROWNFIELDS:

Name:	WAGSTAFF BATTERY MANUFACTURING CO.
Address:	2140 N WILLIAMS AVE.
City,State,Zip:	PORTLAND, OR 97227
Geolocation Id:	7311
Status:	Prospective Purchaser Agreement
Lat/Long:	45.5383 / -122.666

NPDES:

Name:	NORTH WILLIAMS APARTMENTS
Address:	2124 N WILLIAMS AVE
City,State,Zip:	PORTLAND, OR 97227-1932
WQ File Nbr:	126167
Legal Name:	Bridge Housing Corporation, a Corporation of California
Region:	NWR
Pri SIC:	1522
Latitude:	45.538
Longitude:	-122.666
Category:	STORMWATER
Permit Type:	GEN12C
Permit Active:	FALSE
Permit Description:	Storm Water: Construction activities - 1 acre or more
Expiration Date:	12/14/2020
EPA Number:	ORR10F591
UIC Facility:	FALSE
Admin Agent:	NW Region Office
Last Action Date:	02/08/2019
Permit Writer:	Kennedy, Michael
Compliance Inspector:	Not reported
DMR Reviewer:	Not reported
Application Number:	952800
Class:	N/A
Start Date:	02/08/2019
Region Decode:	North West Region
Ownership:	PRIVATE
Permit Group:	NPDES General Permit - Industrial storm water discharges
EPA Class:	MINOR
Permit Number:	32988

NORTH WILLIAMS APARTMENTS (Continued) **S103842233**

OR UIC:

Name:	PORT CITY DEVELOPMENT CTR (DBA WAGSTAFF BATTERY MANUFACTURING CO.)
Address:	2124 N WILLIAMS AVENUE
City,State,Zip:	PORTLAND, OR
UIC Well #:	1
Type:	4H
Type Description:	Hazardous Facility Injection
UIC Number:	10239
Facility Status:	Not Registered
Lat/Long:	45.5383 / -122.6663

Name:	NORTH WILLIAMS APARTMENTS
Address:	2124 N WILLIAMS AVE
City,State,Zip:	PORTLAND, OR 97227
UIC Well #:	Not reported
Type:	Not reported
Type Description:	Not reported
UIC Number:	32988
Facility Status:	Not reported
Lat/Long:	45.538 / -122.666

R61 **WAGSTAFF BATTERY MFG CO** **OR UST** **U004015299**
South **2124 N WILLIAMS AVE** **N/A**
1/8-1/4 **PORTLAND, OR 97227**
0.195 mi.
1028 ft. **Site 2 of 5 in cluster R**

Relative: **Lower**
Actual: **147 ft.**

UST:

Name:	WAGSTAFF BATTERY MFG CO
Address:	2124 N WILLIAMS AVE
City:	PORTLAND
Facility ID:	943
Facility Telephone:	(503) 282-5531
Permittee Name:	BRUCE E HINDMAN, PRESIDENT
Number of Permitted Tanks:	Not reported
Active Tanks:	Not reported
Decommissioned Tanks:	1
Number of Tanks:	1

R62 **BRIDGE HOUSING** **US BROWNFIELDS** **1000913239**
South **2124 N WILLIAMS AVENUE** **RCRA NonGen / NLR** **ORD987181146**
1/8-1/4 **PORTLAND, OR 97212** **FINDS**
0.195 mi. **ECHO**
1028 ft. **Site 3 of 5 in cluster R**

Relative: **Lower**
Actual: **147 ft.**

US BROWNFIELDS:

Name:	BRIDGE HOUSING
Address:	2124 N WILLIAMS AVENUE
Recipient name:	City of Portland
Grant type:	Assessment
Region:	10
Property Number:	R102374
Parcel size:	1.14
Latitude:	45.5382948
Longitude:	-122.6661954
HCM Label:	Not reported

BRIDGE HOUSING (Continued) **1000913239**

Map Scale:	Not reported
Point of Reference:	Not reported
Highlights:	This property is now owner by BRIDGE Housing and has been redeveloped into 61 unit family-centered affordable housing complex with on site services. The Port City Development Center, providing life skills training and services to developmentally disadvantaged individuals, now occupies part of this property. (PPF - Port City Development Center, 4-12-07) Former Use: This property was home to the former Wagstaff Battery Recycling facility, and is included in the DEQ ECSI database.
Datum:	North American Datum of 1983
Acres Property ID:	14342
IC Data Access:	www.deq.state.or.us/lq/ECSI/ecsidetailfull.asp?seqnbr1243
Start Date:	Not reported
Redev Completition Date:	Not reported
Completed Date:	Not reported
Acres Cleaned Up:	Not reported
Cleanup Funding:	Not reported
Cleanup Funding Source:	Not reported
Assessment Funding:	560
Assessment Funding Source:	EPA
Redevelopment Funding:	Not reported
Redev. Funding Source:	Not reported
Redev. Funding Entity Name:	Not reported
Redevelopment Start Date:	Not reported
Assessment Funding Entity:	US EPA - Brownfields Assessment Cooperative Agreement
Cleanup Funding Entity:	Not reported
Grant Type:	Hazardous
Accomplishment Type:	Cleanup Planning
Accomplishment Count:	N
Cooperative Agreement Number:	01J23801
Start Date:	4/3/2017
Ownership Entity:	Government
Completion Date:	Not reported
Current Owner:	Multnomah County
Did Owner Change:	Y
Cleanup Required:	Y
Video Available:	Not reported
Photo Available:	Not reported
Institutional Controls Required:	Y
IC Category Proprietary Controls:	Y
IC Cat. Info. Devices:	Y
IC Cat. Gov. Controls:	Not reported
IC Cat. Enforcement Permit Tools:	Not reported
IC in place date:	Not reported
IC in place:	Y
State/tribal program date:	9/3/1992
State/tribal program ID:	1243
State/tribal NFA date:	9/12/2019
Contaminant Found:	Asbestos Lead Petroleum Products
Contaminant Cleanup:	Asbestos Lead Petroleum Products
Media Affected:	Building Materials Soil
Media Cleanup:	Building Materials Soil
Num. of cleanup and re-dev. jobs:	Not reported
Past use greenspace acreage:	Not reported
Past use residential acreage:	Not reported
Past use commercial acreage:	Not reported

BRIDGE HOUSING (Continued) **1000913239**

Past use industrial acreage:	1.14
Future use greenspace acreage:	Not reported
Future use residential acreage:	0.85
Future use commercial acreage:	0.28
Future use industrial acreage:	Not reported
Superfund Fed. landowner flag:	N
Future Use: Multistory	0
Past Use: Multistory	Not reported
Property Description:	This property was home to the former Wagstaff Battery Recycling facility, and is included in the DEQ ECSI database.
Below Poverty Number:	1039
Below Poverty Percent:	27.64
Meidan Income:	8081
Meidan Income Number:	1775
Meidan Income Percent:	47.22
Vacant Housing Number:	153
Vacant Housing Percent:	7.09
Unemployed Number:	200
Unemployed Percent:	5.32
Name:	BRIDGE HOUSING
Address:	2124 N WILLIAMS AVENUE
Recipient name:	City of Portland
Grant type:	Assessment
Region:	10
Property Number:	R102374
Parcel size:	1.14
Latitude:	45.5382948
Longitude:	-122.6661954
HCM Label:	Not reported
Map Scale:	Not reported
Point of Reference:	Not reported
Highlights:	This property is now owner by BRIDGE Housing and has been redeveloped into 61 unit family-centered affordable housing complex with on site services. The Port City Development Center, providing life skills training and services to developmentally disadvantaged individuals, now occupies part of this property. (PPF - Port City Development Center, 4-12-07) Former Use: This property was home to the former Wagstaff Battery Recycling facility, and is included in the DEQ ECSI database.
Datum:	North American Datum of 1983
Acres Property ID:	14342
IC Data Access:	www.deq.state.or.us/lq/ECSI/ecsidetailfull.asp?seqnbr1243
Start Date:	Not reported
Redev Completition Date:	Not reported
Completed Date:	Not reported
Acres Cleaned Up:	Not reported
Cleanup Funding:	Not reported
Cleanup Funding Source:	Not reported
Assessment Funding:	352.05
Assessment Funding Source:	EPA
Redevelopment Funding:	Not reported
Redev. Funding Source:	Not reported
Redev. Funding Entity Name:	Not reported
Redevelopment Start Date:	Not reported
Assessment Funding Entity:	US EPA - Brownfields Assessment Cooperative Agreement
Cleanup Funding Entity:	Not reported

BRIDGE HOUSING (Continued) **1000913239**

Grant Type:	Hazardous
Accomplishment Type:	Cleanup Planning
Accomplishment Count:	N
Cooperative Agreement Number:	01J23801
Start Date:	4/3/2017
Ownership Entity:	Government
Completion Date:	Not reported
Current Owner:	Multnomah County
Did Owner Change:	Y
Cleanup Required:	Y
Video Available:	Not reported
Photo Available:	Not reported
Institutional Controls Required:	Y
IC Category Proprietary Controls:	Y
IC Cat. Info. Devices:	Y
IC Cat. Gov. Controls:	Not reported
IC Cat. Enforcement Permit Tools:	Not reported
IC in place date:	Not reported
IC in place:	Y
State/tribal program date:	9/3/1992
State/tribal program ID:	1243
State/tribal NFA date:	9/12/2019
Contaminant Found:	Asbestos Lead Petroleum Products
Contaminant Cleanup:	Asbestos Lead Petroleum Products
Media Affected:	Building Materials Soil
Media Cleanup:	Building Materials Soil
Num. of cleanup and re-dev. jobs:	Not reported
Past use greenspace acreage:	Not reported
Past use residential acreage:	Not reported
Past use commercial acreage:	Not reported
Past use industrial acreage:	1.14
Future use greenspace acreage:	Not reported
Future use residential acreage:	0.85
Future use commercial acreage:	0.28
Future use industrial acreage:	Not reported
Superfund Fed. landowner flag:	N
Future Use: Multistory	0
Past Use: Multistory	Not reported
Property Description:	This property was home to the former Wagstaff Battery Recycling facility, and is included in the DEQ ECSI database.
Below Poverty Number:	1039
Below Poverty Percent:	27.64
Meidan Income:	8081
Meidan Income Number:	1775
Meidan Income Percent:	47.22
Vacant Housing Number:	153
Vacant Housing Percent:	7.09
Unemployed Number:	200
Unemployed Percent:	5.32
Name:	BRIDGE HOUSING
Address:	2124 N WILLIAMS AVENUE
Recipient name:	City of Portland
Grant type:	Assessment
Region:	10
Property Number:	R102374
Parcel size:	1.14

BRIDGE HOUSING (Continued) **1000913239**

Latitude:	45.5382948
Longitude:	-122.6661954
HCM Label:	Not reported
Map Scale:	Not reported
Point of Reference:	Not reported
Highlights:	This property is now owner by BRIDGE Housing and has been redeveloped into 61 unit family-centered affordable housing complex with on site services. The Port City Development Center, providing life skills training and services to developmentally disadvantaged individuals, now occupies part of this property. (PPF - Port City Development Center, 4-12-07) Former Use: This property was home to the former Wagstaff Battery Recycling facility, and is included in the DEQ ECSI database.
Datum:	North American Datum of 1983
Acres Property ID:	14342
IC Data Access:	www.deq.state.or.us/lq/ECSI/ecsidetailfull.asp?seqnbr1243
Start Date:	Not reported
Redev Completition Date:	Not reported
Completed Date:	Not reported
Acres Cleaned Up:	Not reported
Cleanup Funding:	Not reported
Cleanup Funding Source:	Not reported
Assessment Funding:	324.43
Assessment Funding Source:	EPA
Redevelopment Funding:	Not reported
Redev. Funding Source:	Not reported
Redev. Funding Entity Name:	Not reported
Redevelopment Start Date:	Not reported
Assessment Funding Entity:	US EPA - Brownfields Assessment Cooperative Agreement
Cleanup Funding Entity:	Not reported
Grant Type:	Hazardous
Accomplishment Type:	Cleanup Planning
Accomplishment Count:	N
Cooperative Agreement Number:	01J23801
Start Date:	4/3/2017
Ownership Entity:	Government
Completion Date:	Not reported
Current Owner:	Multnomah County
Did Owner Change:	Y
Cleanup Required:	Y
Video Available:	Not reported
Photo Available:	Not reported
Institutional Controls Required:	Y
IC Category Proprietary Controls:	Y
IC Cat. Info. Devices:	Y
IC Cat. Gov. Controls:	Not reported
IC Cat. Enforcement Permit Tools:	Not reported
IC in place date:	Not reported
IC in place:	Y
State/tribal program date:	9/3/1992
State/tribal program ID:	1243
State/tribal NFA date:	9/12/2019
Contaminant Found:	Asbestos Lead Petroleum Products
Contaminant Cleanup:	Asbestos Lead Petroleum Products
Media Affected:	Building Materials Soil
Media Cleanup:	Building Materials Soil
Num. of cleanup and re-dev. jobs:	Not reported

BRIDGE HOUSING (Continued) **1000913239**

Past use greenspace acreage:	Not reported
Past use residential acreage:	Not reported
Past use commercial acreage:	Not reported
Past use industrial acreage:	1.14
Future use greenspace acreage:	Not reported
Future use residential acreage:	0.85
Future use commercial acreage:	0.28
Future use industrial acreage:	Not reported
Superfund Fed. landowner flag:	N
Future Use: Multistory	0
Past Use: Multistory	Not reported
Property Description:	This property was home to the former Wagstaff Battery Recycling facility, and is included in the DEQ ECSI database.
Below Poverty Number:	1039
Below Poverty Percent:	27.64
Meidan Income:	8081
Meidan Income Number:	1775
Meidan Income Percent:	47.22
Vacant Housing Number:	153
Vacant Housing Percent:	7.09
Unemployed Number:	200
Unemployed Percent:	5.32
Name:	BRIDGE HOUSING
Address:	2124 N WILLIAMS AVENUE
Recipient name:	Portland, City of
Grant type:	BCRLF
Region:	10
Property Number:	R102374
Parcel size:	1.14
Latitude:	45.5382948
Longitude:	-122.6661954
HCM Label:	Not reported
Map Scale:	Not reported
Point of Reference:	Not reported
Highlights:	This property is now owner by BRIDGE Housing and has been redeveloped into 61 unit family-centered affordable housing complex with on site services. The Port City Development Center, providing life skills training and services to developmentally disadvantaged individuals, now occupies part of this property. (PPF - Port City Development Center, 4-12-07) Former Use: This property was home to the former Wagstaff Battery Recycling facility, and is included in the DEQ ECSI database.
Datum:	North American Datum of 1983
Acres Property ID:	14342
IC Data Access:	www.deq.state.or.us/lq/ECSI/ecsidetailfull.asp?seqnbr1243
Start Date:	Not reported
Redev Completition Date:	5/20/2020
Completed Date:	Not reported
Acres Cleaned Up:	Not reported
Cleanup Funding:	Not reported
Cleanup Funding Source:	Not reported
Assessment Funding:	Not reported
Assessment Funding Source:	Not reported
Redevelopment Funding:	9969459
Redev. Funding Source:	4% LIHTC Equity
Redev. Funding Entity Name:	Other Federal Funding

BRIDGE HOUSING (Continued) **1000913239**

Redevelopment Start Date:	11/12/2019
Assessment Funding Entity:	Not reported
Cleanup Funding Entity:	Not reported
Grant Type:	Hazardous
Accomplishment Type:	Not reported
Accomplishment Count:	Not reported
Cooperative Agreement Number:	00J45201
Start Date:	Not reported
Ownership Entity:	Government
Completion Date:	Not reported
Current Owner:	Multnomah County
Did Owner Change:	Y
Cleanup Required:	Y
Video Available:	Not reported
Photo Available:	Not reported
Institutional Controls Required:	Y
IC Category Proprietary Controls:	Y
IC Cat. Info. Devices:	Y
IC Cat. Gov. Controls:	Not reported
IC Cat. Enforcement Permit Tools:	Not reported
IC in place date:	Not reported
IC in place:	Y
State/tribal program date:	9/3/1992
State/tribal program ID:	1243
State/tribal NFA date:	9/12/2019
Contaminant Found:	Asbestos Lead Petroleum Products
Contaminant Cleanup:	Asbestos Lead Petroleum Products
Media Affected:	Building Materials Soil
Media Cleanup:	Building Materials Soil
Num. of cleanup and re-dev. jobs:	Not reported
Past use greenspace acreage:	Not reported
Past use residential acreage:	Not reported
Past use commercial acreage:	Not reported
Past use industrial acreage:	1.14
Future use greenspace acreage:	Not reported
Future use residential acreage:	0.85
Future use commercial acreage:	0.28
Future use industrial acreage:	Not reported
Superfund Fed. landowner flag:	N
Future Use: Multistory	0
Past Use: Multistory	Not reported
Property Description:	This property was home to the former Wagstaff Battery Recycling facility, and is included in the DEQ ECSI database.
Below Poverty Number:	1039
Below Poverty Percent:	27.64
Meidan Income:	8081
Meidan Income Number:	1775
Meidan Income Percent:	47.22
Vacant Housing Number:	153
Vacant Housing Percent:	7.09
Unemployed Number:	200
Unemployed Percent:	5.32
Name:	BRIDGE HOUSING
Address:	2124 N WILLIAMS AVENUE
Recipient name:	Portland Office of Transportation, City of
Grant type:	Showcase Community

BRIDGE HOUSING (Continued) **1000913239**

Region:	10
Property Number:	R102374
Parcel size:	1.14
Latitude:	45.5382948
Longitude:	-122.6661954
HCM Label:	Not reported
Map Scale:	Not reported
Point of Reference:	Not reported
Highlights:	This property is now owner by BRIDGE Housing and has been redeveloped into 61 unit family-centered affordable housing complex with on site services. The Port City Development Center, providing life skills training and services to developmentally disadvantaged individuals, now occupies part of this property. (PPF - Port City Development Center, 4-12-07) Former Use: This property was home to the former Wagstaff Battery Recycling facility, and is included in the DEQ ECSI database.
Datum:	North American Datum of 1983
Acres Property ID:	14342
IC Data Access:	www.deq.state.or.us/lq/ECSI/ecsidetailfull.asp?seqnbr1243
Start Date:	Not reported
Redev Completition Date:	Not reported
Completed Date:	Not reported
Acres Cleaned Up:	Not reported
Cleanup Funding:	Not reported
Cleanup Funding Source:	Not reported
Assessment Funding:	Not reported
Assessment Funding Source:	Not reported
Redevelopment Funding:	Not reported
Redev. Funding Source:	Not reported
Redev. Funding Entity Name:	Not reported
Redevelopment Start Date:	Not reported
Assessment Funding Entity:	Not reported
Cleanup Funding Entity:	Not reported
Grant Type:	Hazardous
Accomplishment Type:	Not reported
Accomplishment Count:	Not reported
Cooperative Agreement Number:	98029501
Start Date:	Not reported
Ownership Entity:	Government
Completion Date:	Not reported
Current Owner:	Multnomah County
Did Owner Change:	Y
Cleanup Required:	Y
Video Available:	Not reported
Photo Available:	Not reported
Institutional Controls Required:	Y
IC Category Proprietary Controls:	Y
IC Cat. Info. Devices:	Y
IC Cat. Gov. Controls:	Not reported
IC Cat. Enforcement Permit Tools:	Not reported
IC in place date:	Not reported
IC in place:	Y
State/tribal program date:	9/3/1992
State/tribal program ID:	1243
State/tribal NFA date:	9/12/2019
Contaminant Found:	Asbestos Lead Petroleum Products
Contaminant Cleanup:	Asbestos Lead Petroleum Products

BRIDGE HOUSING (Continued) **1000913239**

Media Affected:	Building Materials Soil
Media Cleanup:	Building Materials Soil
Num. of cleanup and re-dev. jobs:	Not reported
Past use greenspace acreage:	Not reported
Past use residential acreage:	Not reported
Past use commercial acreage:	Not reported
Past use industrial acreage:	1.14
Future use greenspace acreage:	Not reported
Future use residential acreage:	0.85
Future use commercial acreage:	0.28
Future use industrial acreage:	Not reported
Superfund Fed. landowner flag:	N
Future Use: Multistory	0
Past Use: Multistory	Not reported
Property Description:	This property was home to the former Wagstaff Battery Recycling facility, and is included in the DEQ ECSI database.
Below Poverty Number:	1039
Below Poverty Percent:	27.64
Meidan Income:	8081
Meidan Income Number:	1775
Meidan Income Percent:	47.22
Vacant Housing Number:	153
Vacant Housing Percent:	7.09
Unemployed Number:	200
Unemployed Percent:	5.32
Name:	BRIDGE HOUSING
Address:	2124 N WILLIAMS AVENUE
Recipient name:	Portland, City of
Grant type:	BCRLF
Region:	10
Property Number:	R102374
Parcel size:	1.14
Latitude:	45.5382948
Longitude:	-122.6661954
HCM Label:	Not reported
Map Scale:	Not reported
Point of Reference:	Not reported
Highlights:	This property is now owner by BRIDGE Housing and has been redeveloped into 61 unit family-centered affordable housing complex with on site services. The Port City Development Center, providing life skills training and services to developmentally disadvantaged individuals, now occupies part of this property. (PPF - Port City Development Center, 4-12-07) Former Use: This property was home to the former Wagstaff Battery Recycling facility, and is included in the DEQ ECSI database.
Datum:	North American Datum of 1983
Acres Property ID:	14342
IC Data Access:	www.deq.state.or.us/lq/ECSI/ecsidetailfull.asp?seqnbr1243
Start Date:	Not reported
Redev Completition Date:	5/20/2020
Completed Date:	Not reported
Acres Cleaned Up:	Not reported
Cleanup Funding:	Not reported
Cleanup Funding Source:	Not reported
Assessment Funding:	Not reported
Assessment Funding Source:	Not reported

BRIDGE HOUSING (Continued) **1000913239**

Redevelopment Funding:	112872
Redev. Funding Source:	GP Capital
Redev. Funding Entity Name:	Private/Other Funding
Redevelopment Start Date:	11/12/2019
Assessment Funding Entity:	Not reported
Cleanup Funding Entity:	Not reported
Grant Type:	Hazardous
Accomplishment Type:	Not reported
Accomplishment Count:	Not reported
Cooperative Agreement Number:	00J45201
Start Date:	Not reported
Ownership Entity:	Government
Completion Date:	Not reported
Current Owner:	Multnomah County
Did Owner Change:	Y
Cleanup Required:	Y
Video Available:	Not reported
Photo Available:	Not reported
Institutional Controls Required:	Y
IC Category Proprietary Controls:	Y
IC Cat. Info. Devices:	Y
IC Cat. Gov. Controls:	Not reported
IC Cat. Enforcement Permit Tools:	Not reported
IC in place date:	Not reported
IC in place:	Y
State/tribal program date:	9/3/1992
State/tribal program ID:	1243
State/tribal NFA date:	9/12/2019
Contaminant Found:	Asbestos Lead Petroleum Products
Contaminant Cleanup:	Asbestos Lead Petroleum Products
Media Affected:	Building Materials Soil
Media Cleanup:	Building Materials Soil
Num. of cleanup and re-dev. jobs:	Not reported
Past use greenspace acreage:	Not reported
Past use residential acreage:	Not reported
Past use commercial acreage:	Not reported
Past use industrial acreage:	1.14
Future use greenspace acreage:	Not reported
Future use residential acreage:	0.85
Future use commercial acreage:	0.28
Future use industrial acreage:	Not reported
Superfund Fed. landowner flag:	N
Future Use: Multistory	0
Past Use: Multistory	Not reported
Property Description:	This property was home to the former Wagstaff Battery Recycling facility, and is included in the DEQ ECSI database.
Below Poverty Number:	1039
Below Poverty Percent:	27.64
Meidan Income:	8081
Meidan Income Number:	1775
Meidan Income Percent:	47.22
Vacant Housing Number:	153
Vacant Housing Percent:	7.09
Unemployed Number:	200
Unemployed Percent:	5.32
Name:	BRIDGE HOUSING

BRIDGE HOUSING (Continued) **1000913239**

Address:	2124 N WILLIAMS AVENUE
Recipient name:	City of Portland
Grant type:	Assessment
Region:	10
Property Number:	R102374
Parcel size:	1.14
Latitude:	45.5382948
Longitude:	-122.6661954
HCM Label:	Not reported
Map Scale:	Not reported
Point of Reference:	Not reported
Highlights:	This property is now owner by BRIDGE Housing and has been redeveloped into 61 unit family-centered affordable housing complex with on site services. The Port City Development Center, providing life skills training and services to developmentally disadvantaged individuals, now occupies part of this property. (PPF - Port City Development Center, 4-12-07) Former Use: This property was home to the former Wagstaff Battery Recycling facility, and is included in the DEQ ECSI database.
Datum:	North American Datum of 1983
Acres Property ID:	14342
IC Data Access:	www.deq.state.or.us/lq/ECSI/ecsidetailfull.asp?seqnbr1243
Start Date:	Not reported
Redev Completition Date:	Not reported
Completed Date:	Not reported
Acres Cleaned Up:	Not reported
Cleanup Funding:	Not reported
Cleanup Funding Source:	Not reported
Assessment Funding:	127.4
Assessment Funding Source:	EPA
Redevelopment Funding:	Not reported
Redev. Funding Source:	Not reported
Redev. Funding Entity Name:	Not reported
Redevelopment Start Date:	Not reported
Assessment Funding Entity:	US EPA - Brownfields Assessment Cooperative Agreement
Cleanup Funding Entity:	Not reported
Grant Type:	Hazardous
Accomplishment Type:	Cleanup Planning
Accomplishment Count:	N
Cooperative Agreement Number:	01J23801
Start Date:	4/3/2017
Ownership Entity:	Government
Completion Date:	Not reported
Current Owner:	Multnomah County
Did Owner Change:	Y
Cleanup Required:	Y
Video Available:	Not reported
Photo Available:	Not reported
Institutional Controls Required:	Y
IC Category Proprietary Controls:	Y
IC Cat. Info. Devices:	Y
IC Cat. Gov. Controls:	Not reported
IC Cat. Enforcement Permit Tools:	Not reported
IC in place date:	Not reported
IC in place:	Y
State/tribal program date:	9/3/1992
State/tribal program ID:	1243

BRIDGE HOUSING (Continued) **1000913239**

State/tribal NFA date:	9/12/2019
Contaminant Found:	Asbestos Lead Petroleum Products
Contaminant Cleanup:	Asbestos Lead Petroleum Products
Media Affected:	Building Materials Soil
Media Cleanup:	Building Materials Soil
Num. of cleanup and re-dev. jobs:	Not reported
Past use greenspace acreage:	Not reported
Past use residential acreage:	Not reported
Past use commercial acreage:	Not reported
Past use industrial acreage:	1.14
Future use greenspace acreage:	Not reported
Future use residential acreage:	0.85
Future use commercial acreage:	0.28
Future use industrial acreage:	Not reported
Superfund Fed. landowner flag:	N
Future Use: Multistory	0
Past Use: Multistory	Not reported
Property Description:	This property was home to the former Wagstaff Battery Recycling facility, and is included in the DEQ ECSI database.
Below Poverty Number:	1039
Below Poverty Percent:	27.64
Meidan Income:	8081
Meidan Income Number:	1775
Meidan Income Percent:	47.22
Vacant Housing Number:	153
Vacant Housing Percent:	7.09
Unemployed Number:	200
Unemployed Percent:	5.32
Name:	BRIDGE HOUSING
Address:	2124 N WILLIAMS AVENUE
Recipient name:	City of Portland
Grant type:	Assessment
Region:	10
Property Number:	R102374
Parcel size:	1.14
Latitude:	45.5382948
Longitude:	-122.6661954
HCM Label:	Not reported
Map Scale:	Not reported
Point of Reference:	Not reported
Highlights:	This property is now owner by BRIDGE Housing and has been redeveloped into 61 unit family-centered affordable housing complex with on site services. The Port City Development Center, providing life skills training and services to developmentally disadvantaged individuals, now occupies part of this property. (PPF - Port City Development Center, 4-12-07) Former Use: This property was home to the former Wagstaff Battery Recycling facility, and is included in the DEQ ECSI database.
Datum:	North American Datum of 1983
Acres Property ID:	14342
IC Data Access:	www.deq.state.or.us/lq/ECSI/ecsidetailfull.asp?seqnbr1243
Start Date:	Not reported
Redev Completition Date:	Not reported
Completed Date:	Not reported
Acres Cleaned Up:	Not reported
Cleanup Funding:	Not reported

BRIDGE HOUSING (Continued) **1000913239**

Cleanup Funding Source:	Not reported
Assessment Funding:	641.35
Assessment Funding Source:	EPA
Redevelopment Funding:	Not reported
Redev. Funding Source:	Not reported
Redev. Funding Entity Name:	Not reported
Redevelopment Start Date:	Not reported
Assessment Funding Entity:	US EPA - Brownfields Assessment Cooperative Agreement
Cleanup Funding Entity:	Not reported
Grant Type:	Hazardous
Accomplishment Type:	Cleanup Planning
Accomplishment Count:	N
Cooperative Agreement Number:	01J23801
Start Date:	4/3/2017
Ownership Entity:	Government
Completion Date:	Not reported
Current Owner:	Multnomah County
Did Owner Change:	Y
Cleanup Required:	Y
Video Available:	Not reported
Photo Available:	Not reported
Institutional Controls Required:	Y
IC Category Proprietary Controls:	Y
IC Cat. Info. Devices:	Y
IC Cat. Gov. Controls:	Not reported
IC Cat. Enforcement Permit Tools:	Not reported
IC in place date:	Not reported
IC in place:	Y
State/tribal program date:	9/3/1992
State/tribal program ID:	1243
State/tribal NFA date:	9/12/2019
Contaminant Found:	Asbestos Lead Petroleum Products
Contaminant Cleanup:	Asbestos Lead Petroleum Products
Media Affected:	Building Materials Soil
Media Cleanup:	Building Materials Soil
Num. of cleanup and re-dev. jobs:	Not reported
Past use greenspace acreage:	Not reported
Past use residential acreage:	Not reported
Past use commercial acreage:	Not reported
Past use industrial acreage:	1.14
Future use greenspace acreage:	Not reported
Future use residential acreage:	0.85
Future use commercial acreage:	0.28
Future use industrial acreage:	Not reported
Superfund Fed. landowner flag:	N
Future Use: Multistory	0
Past Use: Multistory	Not reported
Property Description:	This property was home to the former Wagstaff Battery Recycling facility, and is included in the DEQ ECSI database.
Below Poverty Number:	1039
Below Poverty Percent:	27.64
Meidan Income:	8081
Meidan Income Number:	1775
Meidan Income Percent:	47.22
Vacant Housing Number:	153
Vacant Housing Percent:	7.09
Unemployed Number:	200

BRIDGE HOUSING (Continued) **1000913239**

Unemployed Percent:	5.32
Name:	BRIDGE HOUSING
Address:	2124 N WILLIAMS AVENUE
Recipient name:	City of Portland
Grant type:	Assessment
Region:	10
Property Number:	R102374
Parcel size:	1.14
Latitude:	45.5382948
Longitude:	-122.6661954
HCM Label:	Not reported
Map Scale:	Not reported
Point of Reference:	Not reported
Highlights:	This property is now owner by BRIDGE Housing and has been redeveloped into 61 unit family-centered affordable housing complex with on site services. The Port City Development Center, providing life skills training and services to developmentally disadvantaged individuals, now occupies part of this property. (PPF - Port City Development Center, 4-12-07) Former Use: This property was home to the former Wagstaff Battery Recycling facility, and is included in the DEQ ECSI database.
Datum:	North American Datum of 1983
Acres Property ID:	14342
IC Data Access:	www.deq.state.or.us/lq/ECSI/ecsidetailfull.asp?seqnbr1243
Start Date:	Not reported
Redev Completition Date:	Not reported
Completed Date:	Not reported
Acres Cleaned Up:	Not reported
Cleanup Funding:	Not reported
Cleanup Funding Source:	Not reported
Assessment Funding:	435.49
Assessment Funding Source:	EPA
Redevelopment Funding:	Not reported
Redev. Funding Source:	Not reported
Redev. Funding Entity Name:	Not reported
Redevelopment Start Date:	Not reported
Assessment Funding Entity:	US EPA - Brownfields Assessment Cooperative Agreement
Cleanup Funding Entity:	Not reported
Grant Type:	Hazardous
Accomplishment Type:	Cleanup Planning
Accomplishment Count:	N
Cooperative Agreement Number:	01J23801
Start Date:	4/3/2017
Ownership Entity:	Government
Completion Date:	Not reported
Current Owner:	Multnomah County
Did Owner Change:	Y
Cleanup Required:	Y
Video Available:	Not reported
Photo Available:	Not reported
Institutional Controls Required:	Y
IC Category Proprietary Controls:	Y
IC Cat. Info. Devices:	Y
IC Cat. Gov. Controls:	Not reported
IC Cat. Enforcement Permit Tools:	Not reported
IC in place date:	Not reported

BRIDGE HOUSING (Continued) **1000913239**

IC in place:	Y
State/tribal program date:	9/3/1992
State/tribal program ID:	1243
State/tribal NFA date:	9/12/2019
Contaminant Found:	Asbestos Lead Petroleum Products
Contaminant Cleanup:	Asbestos Lead Petroleum Products
Media Affected:	Building Materials Soil
Media Cleanup:	Building Materials Soil
Num. of cleanup and re-dev. jobs:	Not reported
Past use greenspace acreage:	Not reported
Past use residential acreage:	Not reported
Past use commercial acreage:	Not reported
Past use industrial acreage:	1.14
Future use greenspace acreage:	Not reported
Future use residential acreage:	0.85
Future use commercial acreage:	0.28
Future use industrial acreage:	Not reported
Superfund Fed. landowner flag:	N
Future Use: Multistory	0
Past Use: Multistory	Not reported
Property Description:	This property was home to the former Wagstaff Battery Recycling facility, and is included in the DEQ ECSI database.
Below Poverty Number:	1039
Below Poverty Percent:	27.64
Meidan Income:	8081
Meidan Income Number:	1775
Meidan Income Percent:	47.22
Vacant Housing Number:	153
Vacant Housing Percent:	7.09
Unemployed Number:	200
Unemployed Percent:	5.32
Name:	BRIDGE HOUSING
Address:	2124 N WILLIAMS AVENUE
Recipient name:	City of Portland
Grant type:	Assessment
Region:	10
Property Number:	R102374
Parcel size:	1.14
Latitude:	45.5382948
Longitude:	-122.6661954
HCM Label:	Not reported
Map Scale:	Not reported
Point of Reference:	Not reported
Highlights:	This property is now owner by BRIDGE Housing and has been redeveloped into 61 unit family-centered affordable housing complex with on site services. The Port City Development Center, providing life skills training and services to developmentally disadvantaged individuals, now occupies part of this property. (PPF - Port City Development Center, 4-12-07) Former Use: This property was home to the former Wagstaff Battery Recycling facility, and is included in the DEQ ECSI database.
Datum:	North American Datum of 1983
Acres Property ID:	14342
IC Data Access:	www.deq.state.or.us/lq/ECSI/ecsidetailfull.asp?seqnbr1243
Start Date:	Not reported
Redev Completition Date:	Not reported

BRIDGE HOUSING (Continued) **1000913239**

Completed Date:	Not reported
Acres Cleaned Up:	Not reported
Cleanup Funding:	Not reported
Cleanup Funding Source:	Not reported
Assessment Funding:	880.38
Assessment Funding Source:	EPA
Redevelopment Funding:	Not reported
Redev. Funding Source:	Not reported
Redev. Funding Entity Name:	Not reported
Redevelopment Start Date:	Not reported
Assessment Funding Entity:	US EPA - Brownfields Assessment Cooperative Agreement
Cleanup Funding Entity:	Not reported
Grant Type:	Hazardous
Accomplishment Type:	Cleanup Planning
Accomplishment Count:	N
Cooperative Agreement Number:	01J23801
Start Date:	4/3/2017
Ownership Entity:	Government
Completion Date:	Not reported
Current Owner:	Multnomah County
Did Owner Change:	Y
Cleanup Required:	Y
Video Available:	Not reported
Photo Available:	Not reported
Institutional Controls Required:	Y
IC Category Proprietary Controls:	Y
IC Cat. Info. Devices:	Y
IC Cat. Gov. Controls:	Not reported
IC Cat. Enforcement Permit Tools:	Not reported
IC in place date:	Not reported
IC in place:	Y
State/tribal program date:	9/3/1992
State/tribal program ID:	1243
State/tribal NFA date:	9/12/2019
Contaminant Found:	Asbestos Lead Petroleum Products
Contaminant Cleanup:	Asbestos Lead Petroleum Products
Media Affected:	Building Materials Soil
Media Cleanup:	Building Materials Soil
Num. of cleanup and re-dev. jobs:	Not reported
Past use greenspace acreage:	Not reported
Past use residential acreage:	Not reported
Past use commercial acreage:	Not reported
Past use industrial acreage:	1.14
Future use greenspace acreage:	Not reported
Future use residential acreage:	0.85
Future use commercial acreage:	0.28
Future use industrial acreage:	Not reported
Superfund Fed. landowner flag:	N
Future Use: Multistory	0
Past Use: Multistory	Not reported
Property Description:	This property was home to the former Wagstaff Battery Recycling facility, and is included in the DEQ ECSI database.
Below Poverty Number:	1039
Below Poverty Percent:	27.64
Meidan Income:	8081
Meidan Income Number:	1775
Meidan Income Percent:	47.22

BRIDGE HOUSING (Continued) **1000913239**

Vacant Housing Number:	153
Vacant Housing Percent:	7.09
Unemployed Number:	200
Unemployed Percent:	5.32

Click this hyperlink while viewing on your computer to access
83 additional US BROWNFIELDS: record(s) in the EDR Site Report.

Name:	BRIDGE HOUSING
Address:	2124 N WILLIAMS AVENUE
Recipient name:	Portland, City of
Grant type:	BCRLF
Region:	10
Property Number:	R102374
Parcel size:	1.14
Latitude:	45.5382948
Longitude:	-122.6661954
HCM Label:	Not reported
Map Scale:	Not reported
Point of Reference:	Not reported
Highlights:	This property is now owner by BRIDGE Housing and has been redeveloped into 61 unit family-centered affordable housing complex with on site services. The Port City Development Center, providing life skills training and services to developmentally disadvantaged individuals, now occupies part of this property. (PPF - Port City Development Center, 4-12-07) Former Use: This property was home to the former Wagstaff Battery Recycling facility, and is included in the DEQ ECSI database.
Datum:	North American Datum of 1983
Acres Property ID:	14342
IC Data Access:	www.deq.state.or.us/lq/ECSI/ecsidetailfull.asp?seqnbr1243
Start Date:	11/19/2018
Redev Completition Date:	Not reported
Completed Date:	11/12/2019
Acres Cleaned Up:	1.14
Cleanup Funding:	135885
Cleanup Funding Source:	City of Portland Housing Bureau Loan
Assessment Funding:	Not reported
Assessment Funding Source:	Not reported
Redevelopment Funding:	Not reported
Redev. Funding Source:	Not reported
Redev. Funding Entity Name:	Not reported
Redevelopment Start Date:	Not reported
Assessment Funding Entity:	Not reported
Cleanup Funding Entity:	Local Funding
Grant Type:	Hazardous
Accomplishment Type:	Not reported
Accomplishment Count:	Not reported
Cooperative Agreement Number:	00J45201
Start Date:	Not reported
Ownership Entity:	Government
Completion Date:	Not reported
Current Owner:	Multnomah County
Did Owner Change:	Y
Cleanup Required:	Y
Video Available:	Not reported
Photo Available:	Not reported

BRIDGE HOUSING (Continued) **1000913239**

Institutional Controls Required:	Y
IC Category Proprietary Controls:	Y
IC Cat. Info. Devices:	Y
IC Cat. Gov. Controls:	Not reported
IC Cat. Enforcement Permit Tools:	Not reported
IC in place date:	Not reported
IC in place:	Y
State/tribal program date:	9/3/1992
State/tribal program ID:	1243
State/tribal NFA date:	9/12/2019
Contaminant Found:	Asbestos Lead Petroleum Products
Contaminant Cleanup:	Asbestos Lead Petroleum Products
Media Affected:	Building Materials Soil
Media Cleanup:	Building Materials Soil
Num. of cleanup and re-dev. jobs:	Not reported
Past use greenspace acreage:	Not reported
Past use residential acreage:	Not reported
Past use commercial acreage:	Not reported
Past use industrial acreage:	1.14
Future use greenspace acreage:	Not reported
Future use residential acreage:	0.85
Future use commercial acreage:	0.28
Future use industrial acreage:	Not reported
Superfund Fed. landowner flag:	N
Future Use: Multistory	0
Past Use: Multistory	Not reported
Property Description:	This property was home to the former Wagstaff Battery Recycling facility, and is included in the DEQ ECSI database.
Below Poverty Number:	1039
Below Poverty Percent:	27.64
Meidan Income:	8081
Meidan Income Number:	1775
Meidan Income Percent:	47.22
Vacant Housing Number:	153
Vacant Housing Percent:	7.09
Unemployed Number:	200
Unemployed Percent:	5.32

Click this hyperlink while viewing on your computer to access
83 additional US BROWNFIELDS: record(s) in the EDR Site Report.

RCRA Listings:

Date Form Received by Agency:	20001225
Handler Name:	Wagstaff Battery Mfg Co Inc
Handler Address:	2124 N WILLIAMS AVE
Handler City,State,Zip:	PORTLAND, OR 97227-1932
EPA ID:	ORD987181146
Contact Name:	Not reported
Contact Address:	Not reported
Contact City,State,Zip:	Not reported
Contact Telephone:	Not reported
Contact Fax:	Not reported
Contact Email:	Not reported
Contact Title:	Not reported
EPA Region:	10
Land Type:	Private
Federal Waste Generator Description:	Not a generator, verified

BRIDGE HOUSING (Continued) **1000913239**

Non-Notifier:	Not reported
Biennial Report Cycle:	Not reported
Accessibility:	Not reported
Active Site Indicator:	Not reported
State District Owner:	Not reported
State District:	Not reported
Mailing Address:	PO BOX 12273
Mailing City,State,Zip:	PORTLAND, OR 97212
Owner Name:	Not reported
Owner Type:	Not reported
Operator Name:	Wagstaff Battery Mfg Co Inc
Operator Type:	Other
Short-Term Generator Activity:	No
Importer Activity:	No
Mixed Waste Generator:	No
Transporter Activity:	No
Transfer Facility Activity:	No
Recycler Activity with Storage:	No
Small Quantity On-Site Burner Exemption:	No
Smelting Melting and Refining Furnace Exemption:	No
Underground Injection Control:	No
Off-Site Waste Receipt:	No
Universal Waste Indicator:	No
Universal Waste Destination Facility:	No
Federal Universal Waste:	No
Active Site State-Reg Handler:	---
Federal Facility Indicator:	Not reported
Hazardous Secondary Material Indicator:	NN
Sub-Part K Indicator:	Not reported
2018 GPRA Permit Baseline:	Not on the Baseline
2018 GPRA Renewals Baseline:	Not on the Baseline
202 GPRA Corrective Action Baseline:	No
Subject to Corrective Action Universe:	No
Non-TSDFs Where RCRA CA has Been Imposed Universe:	No
Corrective Action Priority Ranking:	No NCAPS ranking
Environmental Control Indicator:	No
Institutional Control Indicator:	No
Human Exposure Controls Indicator:	N/A
Groundwater Controls Indicator:	N/A
Significant Non-Complier Universe:	No
Unaddressed Significant Non-Complier Universe:	No
Addressed Significant Non-Complier Universe:	No
Significant Non-Complier With a Compliance Schedule Universe:	No
Financial Assurance Required:	Not reported
Handler Date of Last Change:	20021030
Recognized Trader-Importer:	No
Recognized Trader-Exporter:	No
Importer of Spent Lead Acid Batteries:	No
Exporter of Spent Lead Acid Batteries:	No
Recycler Activity Without Storage:	Not reported
Manifest Broker:	Not reported
Sub-Part P Indicator:	No

Hazardous Waste Summary:

Waste Code:	D008
Waste Description:	Lead

BRIDGE HOUSING (Continued) **1000913239**

Handler - Owner Operator:

Owner/Operator Indicator:	Operator
Owner/Operator Name:	WAGSTAFF BATTERY MFG CO INC
Legal Status:	Other
Date Became Current:	19970429
Date Ended Current:	Not reported
Owner/Operator Address:	PO BOX 12273
Owner/Operator City,State,Zip:	PORTLAND, OR 97212
Owner/Operator Telephone:	Not reported
Owner/Operator Telephone Ext:	Not reported
Owner/Operator Fax:	Not reported
Owner/Operator Email:	Not reported

Owner/Operator Indicator:	Owner
Owner/Operator Name:	THOMAS HINDMAN TRUST C/O WAGSTAFF BATTER
Legal Status:	Private
Date Became Current:	19960223
Date Ended Current:	Not reported
Owner/Operator Address:	PO BOX 12273
Owner/Operator City,State,Zip:	PORTLAND, OR 97212
Owner/Operator Telephone:	Not reported
Owner/Operator Telephone Ext:	Not reported
Owner/Operator Fax:	Not reported
Owner/Operator Email:	Not reported

Owner/Operator Indicator:	Operator
Owner/Operator Name:	WAGSTAFF BATTERY MFG CO INC
Legal Status:	Other
Date Became Current:	Not reported
Date Ended Current:	Not reported
Owner/Operator Address:	PO BOX 12273
Owner/Operator City,State,Zip:	PORTLAND, OR 97212
Owner/Operator Telephone:	503-555-1212
Owner/Operator Telephone Ext:	Not reported
Owner/Operator Fax:	Not reported
Owner/Operator Email:	Not reported

Owner/Operator Indicator:	Owner
Owner/Operator Name:	THOMAS HINDMAN TRUST C/O WAGSTAFF BATTER
Legal Status:	Private
Date Became Current:	19950118
Date Ended Current:	Not reported
Owner/Operator Address:	PO BOX 12273
Owner/Operator City,State,Zip:	PORTLAND, OR 97212
Owner/Operator Telephone:	Not reported
Owner/Operator Telephone Ext:	Not reported
Owner/Operator Fax:	Not reported
Owner/Operator Email:	Not reported

Owner/Operator Indicator:	Owner
Owner/Operator Name:	THOMAS HINDMAN TRUST C/O WAGSTAFF BATTER
Legal Status:	Private
Date Became Current:	19970429
Date Ended Current:	Not reported
Owner/Operator Address:	PO BOX 12273
Owner/Operator City,State,Zip:	PORTLAND, OR 97212
Owner/Operator Telephone:	Not reported

BRIDGE HOUSING (Continued) **1000913239**

Owner/Operator Telephone Ext: Not reported
Owner/Operator Fax: Not reported
Owner/Operator Email: Not reported

Owner/Operator Indicator: Operator
Owner/Operator Name: WAGSTAFF BATTERY MFG CO INC
Legal Status: Other
Date Became Current: 19960223
Date Ended Current: Not reported
Owner/Operator Address: PO BOX 12273
Owner/Operator City,State,Zip: PORTLAND, OR 97212
Owner/Operator Telephone: Not reported
Owner/Operator Telephone Ext: Not reported
Owner/Operator Fax: Not reported
Owner/Operator Email: Not reported

Owner/Operator Indicator: Operator
Owner/Operator Name: WAGSTAFF BATTERY MFG CO INC
Legal Status: Other
Date Became Current: 19950118
Date Ended Current: Not reported
Owner/Operator Address: PO BOX 12273
Owner/Operator City,State,Zip: PORTLAND, OR 97212
Owner/Operator Telephone: Not reported
Owner/Operator Telephone Ext: Not reported
Owner/Operator Fax: Not reported
Owner/Operator Email: Not reported

Historic Generators:
Receive Date: 20001225
Handler Name: WAGSTAFF BATTERY MFG CO INC
Federal Waste Generator Description: Not a generator, verified
State District Owner: Not reported
Large Quantity Handler of Universal Waste: No
Recognized Trader Importer: No
Recognized Trader Exporter: No
Spent Lead Acid Battery Importer: No
Spent Lead Acid Battery Exporter: No
Current Record: Yes
Non Storage Recycler Activity: Not reported
Electronic Manifest Broker: Not reported

Receive Date: 19950118
Handler Name: WAGSTAFF BATTERY MFG CO INC
Federal Waste Generator Description: Not a generator, verified
State District Owner: Not reported
Large Quantity Handler of Universal Waste: No
Recognized Trader Importer: No
Recognized Trader Exporter: No
Spent Lead Acid Battery Importer: No
Spent Lead Acid Battery Exporter: No
Current Record: No
Non Storage Recycler Activity: Not reported
Electronic Manifest Broker: Not reported

Receive Date: 19960223
Handler Name: WAGSTAFF BATTERY MFG CO INC

BRIDGE HOUSING (Continued) **1000913239**

Federal Waste Generator Description:	Not a generator, verified
State District Owner:	Not reported
Large Quantity Handler of Universal Waste:	No
Recognized Trader Importer:	No
Recognized Trader Exporter:	No
Spent Lead Acid Battery Importer:	No
Spent Lead Acid Battery Exporter:	No
Current Record:	No
Non Storage Recycler Activity:	Not reported
Electronic Manifest Broker:	Not reported

Receive Date:	19970429
Handler Name:	WAGSTAFF BATTERY MFG CO INC
Federal Waste Generator Description:	Not a generator, verified
State District Owner:	Not reported
Large Quantity Handler of Universal Waste:	No
Recognized Trader Importer:	No
Recognized Trader Exporter:	No
Spent Lead Acid Battery Importer:	No
Spent Lead Acid Battery Exporter:	No
Current Record:	No
Non Storage Recycler Activity:	Not reported
Electronic Manifest Broker:	Not reported

Receive Date:	19960301
Handler Name:	WAGSTAFF BATTERY MFG CO INC
Federal Waste Generator Description:	Large Quantity Generator
State District Owner:	Not reported
Large Quantity Handler of Universal Waste:	No
Recognized Trader Importer:	No
Recognized Trader Exporter:	No
Spent Lead Acid Battery Importer:	No
Spent Lead Acid Battery Exporter:	No
Current Record:	No
Non Storage Recycler Activity:	Not reported
Electronic Manifest Broker:	Not reported

List of NAICS Codes and Descriptions:

NAICS Code:	42161
NAICS Description:	ELECTRICAL APPARATUS AND EQUIPMENT, WIRING SUPPLIES, AND CONSTRUCTION MATERIAL WHOLESALERS

Has the Facility Received Notices of Violations:

Found Violation:	Yes
Agency Which Determined Violation:	State
Violation Short Description:	TSD - Waste Pile Standards
Date Violation was Determined:	19940909
Actual Return to Compliance Date:	19950710
Return to Compliance Qualifier:	Observed
Violation Responsible Agency:	State
Scheduled Compliance Date:	Not reported
Enforcement Identifier:	000
Date of Enforcement Action:	19940922
Enforcement Responsible Agency:	State
Enforcement Docket Number:	Not reported
Enforcement Attorney:	OR

BRIDGE HOUSING (Continued) **1000913239**

Corrective Action Component:	No
Appeal Initiated Date:	Not reported
Appeal Resolution Date:	Not reported
Disposition Status Date:	Not reported
Disposition Status:	Not reported
Disposition Status Description:	Not reported
Consent/Final Order Sequence Number:	Not reported
Consent/Final Order Respondent Name:	Not reported
Consent/Final Order Lead Agency:	Not reported
Enforcement Type:	NOTICE OF NONCOMPLIANCE
Enforcement Responsible Person:	ORRLV
Enforcement Responsible Sub-Organization:	NWR
SEP Sequence Number:	Not reported
SEP Expenditure Amount:	Not reported
SEP Scheduled Completion Date:	Not reported
SEP Actual Date:	Not reported
SEP Defaulted Date:	Not reported
SEP Type:	Not reported
SEP Type Description:	Not reported
Proposed Amount:	Not reported
Final Monetary Amount:	Not reported
Paid Amount:	Not reported
Final Count:	Not reported
Final Amount:	Not reported

Found Violation:	Yes
Agency Which Determined Violation:	State
Violation Short Description:	TSD - Container Use and Management
Date Violation was Determined:	19940909
Actual Return to Compliance Date:	19950710
Return to Compliance Qualifier:	Observed
Violation Responsible Agency:	State
Scheduled Compliance Date:	Not reported
Enforcement Identifier:	000
Date of Enforcement Action:	19950127
Enforcement Responsible Agency:	State
Enforcement Docket Number:	Not reported
Enforcement Attorney:	OR
Corrective Action Component:	No
Appeal Initiated Date:	Not reported
Appeal Resolution Date:	Not reported
Disposition Status Date:	Not reported
Disposition Status:	Not reported
Disposition Status Description:	Not reported
Consent/Final Order Sequence Number:	Not reported
Consent/Final Order Respondent Name:	Not reported
Consent/Final Order Lead Agency:	Not reported
Enforcement Type:	NOTICE OF NONCOMPLIANCE
Enforcement Responsible Person:	ORRLV
Enforcement Responsible Sub-Organization:	NWR
SEP Sequence Number:	Not reported
SEP Expenditure Amount:	Not reported
SEP Scheduled Completion Date:	Not reported
SEP Actual Date:	Not reported
SEP Defaulted Date:	Not reported
SEP Type:	Not reported
SEP Type Description:	Not reported

BRIDGE HOUSING (Continued) **1000913239**

Proposed Amount:	Not reported
Final Monetary Amount:	Not reported
Paid Amount:	Not reported
Final Count:	Not reported
Final Amount:	Not reported

Found Violation:	Yes
Agency Which Determined Violation:	State
Violation Short Description:	TSD - Container Use and Management
Date Violation was Determined:	19940909
Actual Return to Compliance Date:	19950710
Return to Compliance Qualifier:	Observed
Violation Responsible Agency:	State
Scheduled Compliance Date:	Not reported
Enforcement Identifier:	000
Date of Enforcement Action:	19950711
Enforcement Responsible Agency:	State
Enforcement Docket Number:	Not reported
Enforcement Attorney:	OR
Corrective Action Component:	No
Appeal Initiated Date:	Not reported
Appeal Resolution Date:	Not reported
Disposition Status Date:	Not reported
Disposition Status:	Not reported
Disposition Status Description:	Not reported
Consent/Final Order Sequence Number:	Not reported
Consent/Final Order Respondent Name:	Not reported
Consent/Final Order Lead Agency:	Not reported
Enforcement Type:	FINAL 3008(A) SFO ORDER
Enforcement Responsible Person:	ORRLV
Enforcement Responsible Sub-Organization:	NWR
SEP Sequence Number:	Not reported
SEP Expenditure Amount:	Not reported
SEP Scheduled Completion Date:	Not reported
SEP Actual Date:	Not reported
SEP Defaulted Date:	Not reported
SEP Type:	Not reported
SEP Type Description:	Not reported
Proposed Amount:	Not reported
Final Monetary Amount:	2400
Paid Amount:	200
Final Count:	1
Final Amount:	2400

Found Violation:	Yes
Agency Which Determined Violation:	State
Violation Short Description:	TSD - Container Use and Management
Date Violation was Determined:	19940909
Actual Return to Compliance Date:	19950710
Return to Compliance Qualifier:	Observed
Violation Responsible Agency:	State
Scheduled Compliance Date:	Not reported
Enforcement Identifier:	000
Date of Enforcement Action:	19950127
Enforcement Responsible Agency:	State
Enforcement Docket Number:	Not reported
Enforcement Attorney:	OR

BRIDGE HOUSING (Continued) **1000913239**

Corrective Action Component:	No
Appeal Initiated Date:	Not reported
Appeal Resolution Date:	Not reported
Disposition Status Date:	Not reported
Disposition Status:	Not reported
Disposition Status Description:	Not reported
Consent/Final Order Sequence Number:	Not reported
Consent/Final Order Respondent Name:	Not reported
Consent/Final Order Lead Agency:	Not reported
Enforcement Type:	NOTICE OF NONCOMPLIANCE
Enforcement Responsible Person:	ORRLV
Enforcement Responsible Sub-Organization:	NWR
SEP Sequence Number:	Not reported
SEP Expenditure Amount:	Not reported
SEP Scheduled Completion Date:	Not reported
SEP Actual Date:	Not reported
SEP Defaulted Date:	Not reported
SEP Type:	Not reported
SEP Type Description:	Not reported
Proposed Amount:	Not reported
Final Monetary Amount:	Not reported
Paid Amount:	Not reported
Final Count:	Not reported
Final Amount:	Not reported

Found Violation:	Yes
Agency Which Determined Violation:	State
Violation Short Description:	TSD - Waste Pile Standards
Date Violation was Determined:	19940909
Actual Return to Compliance Date:	19950710
Return to Compliance Qualifier:	Observed
Violation Responsible Agency:	State
Scheduled Compliance Date:	Not reported
Enforcement Identifier:	000
Date of Enforcement Action:	19950227
Enforcement Responsible Agency:	State
Enforcement Docket Number:	Not reported
Enforcement Attorney:	OR
Corrective Action Component:	No
Appeal Initiated Date:	Not reported
Appeal Resolution Date:	Not reported
Disposition Status Date:	Not reported
Disposition Status:	Not reported
Disposition Status Description:	Not reported
Consent/Final Order Sequence Number:	Not reported
Consent/Final Order Respondent Name:	Not reported
Consent/Final Order Lead Agency:	Not reported
Enforcement Type:	INITIAL 3008(A) CP/CO ORDER
Enforcement Responsible Person:	ORRLV
Enforcement Responsible Sub-Organization:	NWR
SEP Sequence Number:	Not reported
SEP Expenditure Amount:	Not reported
SEP Scheduled Completion Date:	Not reported
SEP Actual Date:	Not reported
SEP Defaulted Date:	Not reported
SEP Type:	Not reported
SEP Type Description:	Not reported

BRIDGE HOUSING (Continued) **1000913239**

Proposed Amount:	6669
Final Monetary Amount:	Not reported
Paid Amount:	Not reported
Final Count:	Not reported
Final Amount:	Not reported
Found Violation:	Yes
Agency Which Determined Violation:	State
Violation Short Description:	TSD - Waste Pile Standards
Date Violation was Determined:	19940909
Actual Return to Compliance Date:	19950710
Return to Compliance Qualifier:	Observed
Violation Responsible Agency:	State
Scheduled Compliance Date:	Not reported
Enforcement Identifier:	000
Date of Enforcement Action:	19950711
Enforcement Responsible Agency:	State
Enforcement Docket Number:	Not reported
Enforcement Attorney:	OR
Corrective Action Component:	No
Appeal Initiated Date:	Not reported
Appeal Resolution Date:	Not reported
Disposition Status Date:	Not reported
Disposition Status:	Not reported
Disposition Status Description:	Not reported
Consent/Final Order Sequence Number:	Not reported
Consent/Final Order Respondent Name:	Not reported
Consent/Final Order Lead Agency:	Not reported
Enforcement Type:	FINAL 3008(A) SFO ORDER
Enforcement Responsible Person:	ORRLV
Enforcement Responsible Sub-Organization:	NWR
SEP Sequence Number:	Not reported
SEP Expenditure Amount:	Not reported
SEP Scheduled Completion Date:	Not reported
SEP Actual Date:	Not reported
SEP Defaulted Date:	Not reported
SEP Type:	Not reported
SEP Type Description:	Not reported
Proposed Amount:	Not reported
Final Monetary Amount:	2400
Paid Amount:	200
Final Count:	1
Final Amount:	2400
Found Violation:	Yes
Agency Which Determined Violation:	State
Violation Short Description:	TSD - Container Use and Management
Date Violation was Determined:	19940909
Actual Return to Compliance Date:	19950710
Return to Compliance Qualifier:	Observed
Violation Responsible Agency:	State
Scheduled Compliance Date:	Not reported
Enforcement Identifier:	000
Date of Enforcement Action:	19950711
Enforcement Responsible Agency:	State
Enforcement Docket Number:	Not reported
Enforcement Attorney:	OR

BRIDGE HOUSING (Continued) **1000913239**

Corrective Action Component:	No
Appeal Initiated Date:	Not reported
Appeal Resolution Date:	Not reported
Disposition Status Date:	Not reported
Disposition Status:	Not reported
Disposition Status Description:	Not reported
Consent/Final Order Sequence Number:	Not reported
Consent/Final Order Respondent Name:	Not reported
Consent/Final Order Lead Agency:	Not reported
Enforcement Type:	FINAL 3008(A) SFO ORDER
Enforcement Responsible Person:	ORRLV
Enforcement Responsible Sub-Organization:	NWR
SEP Sequence Number:	Not reported
SEP Expenditure Amount:	Not reported
SEP Scheduled Completion Date:	Not reported
SEP Actual Date:	Not reported
SEP Defaulted Date:	Not reported
SEP Type:	Not reported
SEP Type Description:	Not reported
Proposed Amount:	Not reported
Final Monetary Amount:	2400
Paid Amount:	200
Final Count:	1
Final Amount:	2400

Found Violation:	Yes
Agency Which Determined Violation:	State
Violation Short Description:	TSD - Container Use and Management
Date Violation was Determined:	19940909
Actual Return to Compliance Date:	19950710
Return to Compliance Qualifier:	Observed
Violation Responsible Agency:	State
Scheduled Compliance Date:	Not reported
Enforcement Identifier:	000
Date of Enforcement Action:	19940922
Enforcement Responsible Agency:	State
Enforcement Docket Number:	Not reported
Enforcement Attorney:	OR
Corrective Action Component:	No
Appeal Initiated Date:	Not reported
Appeal Resolution Date:	Not reported
Disposition Status Date:	Not reported
Disposition Status:	Not reported
Disposition Status Description:	Not reported
Consent/Final Order Sequence Number:	Not reported
Consent/Final Order Respondent Name:	Not reported
Consent/Final Order Lead Agency:	Not reported
Enforcement Type:	NOTICE OF NONCOMPLIANCE
Enforcement Responsible Person:	ORRLV
Enforcement Responsible Sub-Organization:	NWR
SEP Sequence Number:	Not reported
SEP Expenditure Amount:	Not reported
SEP Scheduled Completion Date:	Not reported
SEP Actual Date:	Not reported
SEP Defaulted Date:	Not reported
SEP Type:	Not reported
SEP Type Description:	Not reported

BRIDGE HOUSING (Continued) **1000913239**

Proposed Amount:	Not reported
Final Monetary Amount:	Not reported
Paid Amount:	Not reported
Final Count:	Not reported
Final Amount:	Not reported
Found Violation:	Yes
Agency Which Determined Violation:	State
Violation Short Description:	TSD - Container Use and Management
Date Violation was Determined:	19940909
Actual Return to Compliance Date:	19950710
Return to Compliance Qualifier:	Observed
Violation Responsible Agency:	State
Scheduled Compliance Date:	Not reported
Enforcement Identifier:	000
Date of Enforcement Action:	19950227
Enforcement Responsible Agency:	State
Enforcement Docket Number:	Not reported
Enforcement Attorney:	OR
Corrective Action Component:	No
Appeal Initiated Date:	Not reported
Appeal Resolution Date:	Not reported
Disposition Status Date:	Not reported
Disposition Status:	Not reported
Disposition Status Description:	Not reported
Consent/Final Order Sequence Number:	Not reported
Consent/Final Order Respondent Name:	Not reported
Consent/Final Order Lead Agency:	Not reported
Enforcement Type:	INITIAL 3008(A) CP/CO ORDER
Enforcement Responsible Person:	ORRLV
Enforcement Responsible Sub-Organization:	NWR
SEP Sequence Number:	Not reported
SEP Expenditure Amount:	Not reported
SEP Scheduled Completion Date:	Not reported
SEP Actual Date:	Not reported
SEP Defaulted Date:	Not reported
SEP Type:	Not reported
SEP Type Description:	Not reported
Proposed Amount:	6669
Final Monetary Amount:	Not reported
Paid Amount:	Not reported
Final Count:	Not reported
Final Amount:	Not reported
Found Violation:	Yes
Agency Which Determined Violation:	State
Violation Short Description:	TSD - Waste Pile Standards
Date Violation was Determined:	19940909
Actual Return to Compliance Date:	19950710
Return to Compliance Qualifier:	Observed
Violation Responsible Agency:	State
Scheduled Compliance Date:	Not reported
Enforcement Identifier:	000
Date of Enforcement Action:	19950127
Enforcement Responsible Agency:	State
Enforcement Docket Number:	Not reported
Enforcement Attorney:	OR

BRIDGE HOUSING (Continued) **1000913239**

Corrective Action Component:	No
Appeal Initiated Date:	Not reported
Appeal Resolution Date:	Not reported
Disposition Status Date:	Not reported
Disposition Status:	Not reported
Disposition Status Description:	Not reported
Consent/Final Order Sequence Number:	Not reported
Consent/Final Order Respondent Name:	Not reported
Consent/Final Order Lead Agency:	Not reported
Enforcement Type:	NOTICE OF NONCOMPLIANCE
Enforcement Responsible Person:	ORRLV
Enforcement Responsible Sub-Organization:	NWR
SEP Sequence Number:	Not reported
SEP Expenditure Amount:	Not reported
SEP Scheduled Completion Date:	Not reported
SEP Actual Date:	Not reported
SEP Defaulted Date:	Not reported
SEP Type:	Not reported
SEP Type Description:	Not reported
Proposed Amount:	Not reported
Final Monetary Amount:	Not reported
Paid Amount:	Not reported
Final Count:	Not reported
Final Amount:	Not reported

Evaluation Action Summary:

Evaluation Date:	19940909
Evaluation Responsible Agency:	State
Found Violation:	Yes
Evaluation Type Description:	FOCUSED COMPLIANCE INSPECTION
Evaluation Responsible Person Identifier:	ORRLV
Evaluation Responsible Sub-Organization:	NWR
Actual Return to Compliance Date:	19950710
Scheduled Compliance Date:	Not reported
Date of Request:	Not reported
Date Response Received:	Not reported
Request Agency:	Not reported
Former Citation:	Not reported

Evaluation Date:	19940909
Evaluation Responsible Agency:	State
Found Violation:	Yes
Evaluation Type Description:	FOCUSED COMPLIANCE INSPECTION
Evaluation Responsible Person Identifier:	ORRLV
Evaluation Responsible Sub-Organization:	NWR
Actual Return to Compliance Date:	19950710
Scheduled Compliance Date:	Not reported
Date of Request:	Not reported
Date Response Received:	Not reported
Request Agency:	Not reported
Former Citation:	Not reported

Evaluation Date:	19940909
Evaluation Responsible Agency:	State
Found Violation:	Yes
Evaluation Type Description:	FOCUSED COMPLIANCE INSPECTION
Evaluation Responsible Person Identifier:	ORRLV

BRIDGE HOUSING (Continued) **1000913239**

Evaluation Responsible Sub-Organization:	NWR
Actual Return to Compliance Date:	19950710
Scheduled Compliance Date:	Not reported
Date of Request:	Not reported
Date Response Received:	Not reported
Request Agency:	Not reported
Former Citation:	Not reported

Evaluation Date:	19940909
Evaluation Responsible Agency:	State
Found Violation:	Yes
Evaluation Type Description:	FOCUSED COMPLIANCE INSPECTION
Evaluation Responsible Person Identifier:	ORRLV
Evaluation Responsible Sub-Organization:	NWR
Actual Return to Compliance Date:	19950710
Scheduled Compliance Date:	Not reported
Date of Request:	Not reported
Date Response Received:	Not reported
Request Agency:	Not reported
Former Citation:	Not reported

Evaluation Date:	19940909
Evaluation Responsible Agency:	State
Found Violation:	Yes
Evaluation Type Description:	FOCUSED COMPLIANCE INSPECTION
Evaluation Responsible Person Identifier:	ORRLV
Evaluation Responsible Sub-Organization:	NWR
Actual Return to Compliance Date:	19950710
Scheduled Compliance Date:	Not reported
Date of Request:	Not reported
Date Response Received:	Not reported
Request Agency:	Not reported
Former Citation:	Not reported

Evaluation Date:	19940909
Evaluation Responsible Agency:	State
Found Violation:	Yes
Evaluation Type Description:	FOCUSED COMPLIANCE INSPECTION
Evaluation Responsible Person Identifier:	ORRLV
Evaluation Responsible Sub-Organization:	NWR
Actual Return to Compliance Date:	19950710
Scheduled Compliance Date:	Not reported
Date of Request:	Not reported
Date Response Received:	Not reported
Request Agency:	Not reported
Former Citation:	Not reported

Evaluation Date:	19940909
Evaluation Responsible Agency:	State
Found Violation:	Yes
Evaluation Type Description:	FOCUSED COMPLIANCE INSPECTION
Evaluation Responsible Person Identifier:	ORRLV
Evaluation Responsible Sub-Organization:	NWR
Actual Return to Compliance Date:	19950710
Scheduled Compliance Date:	Not reported
Date of Request:	Not reported
Date Response Received:	Not reported

BRIDGE HOUSING (Continued) **1000913239**

Request Agency:	Not reported
Former Citation:	Not reported
Evaluation Date:	19940909
Evaluation Responsible Agency:	State
Found Violation:	Yes
Evaluation Type Description:	FOCUSED COMPLIANCE INSPECTION
Evaluation Responsible Person Identifier:	ORRLV
Evaluation Responsible Sub-Organization:	NWR
Actual Return to Compliance Date:	19950710
Scheduled Compliance Date:	Not reported
Date of Request:	Not reported
Date Response Received:	Not reported
Request Agency:	Not reported
Former Citation:	Not reported
Evaluation Date:	19940909
Evaluation Responsible Agency:	State
Found Violation:	Yes
Evaluation Type Description:	FOCUSED COMPLIANCE INSPECTION
Evaluation Responsible Person Identifier:	ORRLV
Evaluation Responsible Sub-Organization:	NWR
Actual Return to Compliance Date:	19950710
Scheduled Compliance Date:	Not reported
Date of Request:	Not reported
Date Response Received:	Not reported
Request Agency:	Not reported
Former Citation:	Not reported
Evaluation Date:	19940909
Evaluation Responsible Agency:	State
Found Violation:	Yes
Evaluation Type Description:	FOCUSED COMPLIANCE INSPECTION
Evaluation Responsible Person Identifier:	ORRLV
Evaluation Responsible Sub-Organization:	NWR
Actual Return to Compliance Date:	19950710
Scheduled Compliance Date:	Not reported
Date of Request:	Not reported
Date Response Received:	Not reported
Request Agency:	Not reported
Former Citation:	Not reported

FINDS:
Registry ID: 110070528673

Click Here for FRS Facility Detail Report:

Environmental Interest/Information System:
US National Pollutant Discharge Elimination System (NPDES) module of the Compliance Information System (ICIS) tracks surface water permits issued under the Clean Water Act. Under NPDES, all facilities that discharge pollutants from any point source into waters of the United States are required to obtain a permit. The permit will likely contain limits on what can be discharged, impose monitoring and reporting requirements, and include other provisions to ensure that the discharge does not adversely affect water quality.

BRIDGE HOUSING (Continued) **1000913239**

Registry ID: 110000850437

Click Here for FRS Facility Detail Report:

Environmental Interest/Information System:

OR-DEQ (Oregon - Department Of Environmental Quality) is a regulatory agency whose job is to protect the quality of Oregon's Environment. DEQ uses a combination of technical assistance, inspections and permitting to help public and private facilities and citizens understand and comply with state and federal environmental regulations.
US EPA Assessment, Cleanup and Redevelopment Exchange System (ACRES) is an federal online database for Brownfields Grantees to electronically submit data directly to EPA.
RCRAInfo is a national information system that supports the Resource Conservation and Recovery Act (RCRA) program through the tracking of events and activities related to facilities that generate, transport, and treat, store, or dispose of hazardous waste. RCRAInfo allows RCRA program staff to track the notification, permit, compliance, and corrective action activities required under RCRA.

Click this hyperlink while viewing on your computer to access additional FINDS: detail in the EDR Site Report.

ECHO:

Envid:	1000913239
Registry ID:	110000850437
DFR URL:	http://echo.epa.gov/detailed-facility-report?fid=110000850437
Name:	BRIDGE HOUSING
Address:	2124 N WILLIAMS AVE
City,State,Zip:	PORTLAND, OR 97227

S63 **WARREN PACIFIC CORPORATION** **OR UST** **U004289685**
WSW **2310 NORTH KERBY STREET** **N/A**
1/8-1/4 **PORTLAND, OR 97227**
0.199 mi.
1052 ft. **Site 1 of 2 in cluster S**

Relative:
Lower

Actual:
85 ft.

UST:

Name:	WARREN PACIFIC CORPORATION
Address:	2310 NORTH KERBY STREET
City:	PORTLAND
Facility ID:	12584
Facility Telephone:	(503) 287-7711
Permittee Name:	FRANK M. WARREN JR.
Number of Permitted Tanks:	Not reported
Active Tanks:	Not reported
Decommissioned Tanks:	5
Number of Tanks:	5

S64 WSW 1/8-1/4 0.199 mi. 1052 ft. — **WARREN PACIFIC CORPORATION**, **2310 N KERBY AVE**, **PORTLAND, OR 97227** — **OR LUST** — **S125317412** / **N/A**

Site 2 of 2 in cluster S

Relative: Lower
Actual: 85 ft.

LUST:

Name:	WARREN PACIFIC CORPORATION
Address:	2310 N KERBY AVE
City,State,Zip:	PORTLAND, OR 97227
Region:	North Western Region
Facility ID:	26-18-0533
Cleanup Received Date:	05/14/2018
Cleanup Start Date:	05/07/2018
Cleanup Complete Date:	**04/30/2019**
Decode for Region:	**North West Region**

---

65 North 1/8-1/4 0.199 mi. 1053 ft. — **HEATING OIL TANK**, **113 N MORRIS**, **PORTLAND, OR 97227** — **OR LUST** — **S101385157** / **N/A**

Relative: Higher
Actual: 173 ft.

LUST:

Name:	HEATING OIL TANK
Address:	113 N MORRIS
City,State,Zip:	PORTLAND, OR 97227
Region:	North Western Region
Facility ID:	26-95-0010
Cleanup Received Date:	01/19/1995
Cleanup Start Date:	Not reported
Cleanup Complete Date:	**Not reported**
Decode for Region:	**North West Region**

T66 ESE 1/8-1/4 0.201 mi. 1060 ft. — **MEDLAB, INC.**, **220 NE RUSSELL ST**, **PORTLAND, OR 97212** — **RCRA NonGen / NLR**, **FINDS**, **ECHO** — **1000246764** / **ORD980974570**

Site 1 of 2 in cluster T

Relative: Higher
Actual: 163 ft.

RCRA Listings:

Date Form Received by Agency:	19931112
Handler Name:	Medlab, Inc.
Handler Address:	220 NE RUSSELL ST
Handler City,State,Zip:	PORTLAND, OR 97212
EPA ID:	ORD980974570
Contact Name:	NO DATA ENTERED NO DATA ENTERED
Contact Address:	Not reported
Contact City,State,Zip:	,
Contact Telephone:	Not reported
Contact Fax:	Not reported
Contact Email:	Not reported
Contact Title:	Not reported
EPA Region:	10
Land Type:	Other
Federal Waste Generator Description:	Not a generator, verified
Non-Notifier:	Not reported
Biennial Report Cycle:	Not reported

MEDLAB, INC. (Continued) **1000246764**

Accessibility:	Not reported
Active Site Indicator:	Not reported
State District Owner:	Not reported
State District:	Not reported
Mailing Address:	220 NE RUSSELL
Mailing City,State,Zip:	PORTLAND, OR 97208
Owner Name:	Medlab, Inc.
Owner Type:	Other
Operator Name:	Not reported
Operator Type:	Not reported
Short-Term Generator Activity:	No
Importer Activity:	No
Mixed Waste Generator:	No
Transporter Activity:	No
Transfer Facility Activity:	No
Recycler Activity with Storage:	No
Small Quantity On-Site Burner Exemption:	No
Smelting Melting and Refining Furnace Exemption:	No
Underground Injection Control:	No
Off-Site Waste Receipt:	No
Universal Waste Indicator:	No
Universal Waste Destination Facility:	No
Federal Universal Waste:	No
Active Site State-Reg Handler:	---
Federal Facility Indicator:	Not reported
Hazardous Secondary Material Indicator:	NN
Sub-Part K Indicator:	Not reported
2018 GPRA Permit Baseline:	Not on the Baseline
2018 GPRA Renewals Baseline:	Not on the Baseline
202 GPRA Corrective Action Baseline:	No
Subject to Corrective Action Universe:	No
Non-TSDFs Where RCRA CA has Been Imposed Universe:	No
Corrective Action Priority Ranking:	No NCAPS ranking
Environmental Control Indicator:	No
Institutional Control Indicator:	No
Human Exposure Controls Indicator:	N/A
Groundwater Controls Indicator:	N/A
Significant Non-Complier Universe:	No
Unaddressed Significant Non-Complier Universe:	No
Addressed Significant Non-Complier Universe:	No
Significant Non-Complier With a Compliance Schedule Universe:	No
Financial Assurance Required:	Not reported
Handler Date of Last Change:	20100312
Recognized Trader-Importer:	No
Recognized Trader-Exporter:	No
Importer of Spent Lead Acid Batteries:	No
Exporter of Spent Lead Acid Batteries:	No
Recycler Activity Without Storage:	Not reported
Manifest Broker:	Not reported
Sub-Part P Indicator:	No

Hazardous Waste Summary:

Waste Code:	NONE
Waste Description:	Not Defined

MEDLAB, INC. (Continued) **1000246764**

Handler - Owner Operator:

Owner/Operator Indicator:	Owner
Owner/Operator Name: MEDLAB, INC.	
Legal Status:	Other
Date Became Current:	19920401
Date Ended Current:	Not reported
Owner/Operator Address:	220 N.E. RUSSEL ST
Owner/Operator City,State,Zip:	PORTLAND, OR 97220
Owner/Operator Telephone:	Not reported
Owner/Operator Telephone Ext:	Not reported
Owner/Operator Fax:	Not reported
Owner/Operator Email:	Not reported

Owner/Operator Indicator:	Owner
Owner/Operator Name: MEDLAB, INC.	
Legal Status:	Other
Date Became Current:	19931112
Date Ended Current:	Not reported
Owner/Operator Address:	220 N.E. RUSSEL ST
Owner/Operator City,State,Zip:	PORTLAND, OR 97220
Owner/Operator Telephone:	Not reported
Owner/Operator Telephone Ext:	Not reported
Owner/Operator Fax:	Not reported
Owner/Operator Email:	Not reported

Historic Generators:

Receive Date:	19931112
Handler Name: MEDLAB, INC.	
Federal Waste Generator Description:	Not a generator, verified
State District Owner:	Not reported
Large Quantity Handler of Universal Waste:	No
Recognized Trader Importer:	No
Recognized Trader Exporter:	No
Spent Lead Acid Battery Importer:	No
Spent Lead Acid Battery Exporter:	No
Current Record:	Yes
Non Storage Recycler Activity:	Not reported
Electronic Manifest Broker:	Not reported

Receive Date:	19920401
Handler Name: MEDLAB, INC.	
Federal Waste Generator Description:	Not a generator, verified
State District Owner:	Not reported
Large Quantity Handler of Universal Waste:	No
Recognized Trader Importer:	No
Recognized Trader Exporter:	No
Spent Lead Acid Battery Importer:	No
Spent Lead Acid Battery Exporter:	No
Current Record:	No
Non Storage Recycler Activity:	Not reported
Electronic Manifest Broker:	Not reported

List of NAICS Codes and Descriptions:

NAICS Codes:	No NAICS Codes Found

MEDLAB, INC. (Continued) **1000246764**

Facility Has Received Notices of Violations:
Violations: No Violations Found

Evaluation Action Summary:
Evaluations: No Evaluations Found

FINDS:
Registry ID: 110004790343

Click Here for FRS Facility Detail Report:

Environmental Interest/Information System:
RCRAInfo is a national information system that supports the Resource Conservation and Recovery Act (RCRA) program through the tracking of events and activities related to facilities that generate, transport, and treat, store, or dispose of hazardous waste. RCRAInfo allows RCRA program staff to track the notification, permit, compliance, and corrective action activities required under RCRA.

Click this hyperlink while viewing on your computer to access additional FINDS: detail in the EDR Site Report.

ECHO:

Envid:	1000246764
Registry ID:	110004790343
DFR URL:	http://echo.epa.gov/detailed-facility-report?fid=110004790343
Name:	MEDLAB, INC.
Address:	220 NE RUSSELL ST
City,State,Zip:	PORTLAND, OR 97212

---

67 NNE 1/8-1/4 0.201 mi. 1062 ft. | **HEATING OIL TANK 19 NE MORRIS ST PORTLAND, OR 97212** | **OR LUST** | **S125317459 N/A**

Relative: Higher
Actual: 180 ft.

LUST:

Name:	HEATING OIL TANK
Address:	19 NE MORRIS ST
City,State,Zip:	PORTLAND, OR 97212
Region:	North Western Region
Facility ID:	26-19-0364
Cleanup Received Date:	04/24/2019
Cleanup Start Date:	Not reported
Cleanup Complete Date:	**08/31/2020**
Decode for Region:	**North West Region**

Q68 SSW 1/8-1/4 0.202 mi. 1067 ft. | **HUSER FIRE FIGHTING EQUIPMENT**
231 N TILLAMOOK ST
PORTLAND, OR 97227

Site 2 of 3 in cluster Q

OR AST | **A100522870**
N/A

Relative: Lower

Actual: 139 ft.

AST:

Facility ID:	13972
Name:	HUSER FIRE FIGHTING EQUIPMENT
Address:	231 N TILLAMOOK ST
City,State,Zip:	PORTLAND, OR 97227
Substance:	CARBON DIOXIDE
Reporting Quantities:	Not reported
Quantity Units:	Not reported
Physical State:	Not reported
Storage 1:	Above ground tank
Storage 2:	Not reported
Owner-Operator Name:	Eric
Direct Site Phone:	5032481948
Report Class:	Annual
Report Year:	2021
Is Poisonous Gas:	No
Is Poisonous Material:	No
Is Biological Hazard:	No
Is Radioactive Material:	No
Is Explosive:	No
Status:	Not reported
Nature of Business:	FIRE SUPPRESSION SYSTEMS
NAICS Code:	423850
Maximum Daily Amount Code:	11
Maximum Daily Amount Code Range:	500-999
Maximum Daily Amount Units:	gal
Is Solid State:	No
Is Liquid State:	No
Is Gaseous State:	Yes
Is Combustible Dust:	No
Is Fire Hazard:	No
Is Sudden Release of Pressure Hazard:	Yes
Is Reactive Hazard:	No
Is Immediate Hazard:	No
Is Delayed Hazard:	No
Is Corrosive to Metal:	No
Is Flammable:	No
Is Gas Under Pressure:	Yes
Is Physical HNOC:	No
Is Emission of Gas With Water:	No
Is Organic Peroxide:	No
Is Oxidizer:	No
Is Pyrophoric liquid or solid:	No
Is Pyrophoric Gas:	No
Is Self-Heating:	No
Is Self-Reacting:	No
Is Acute Toxicity:	Yes
Is Aspiration Hazard:	No
Is Carcinogenicity:	No
Is Germ Cell Mutagenicity:	No
Is Health HNOC:	No
Is Reproductive Toxicity:	No
Is Respiratory or Skin Sensitization:	No

HUSER FIRE FIGHTING EQUIPMENT (Continued) **A100522870**

Is Serious Eye Damage or Eye Irritation:	No
Is Simple Asphyxiate:	No
Is Skin Corrosion or Irritation:	No
Is Specific Target Organ Toxicity:	No

Facility ID:	13972
Name:	HUSER FIRE FIGHTING EQUIPMENT
Address:	231 N TILLAMOOK ST
City,State,Zip:	PORTLAND, OR 97227
Substance:	CARBON DIOXIDE
Reporting Quantities:	Not reported
Quantity Units:	Not reported
Physical State:	Not reported
Storage 1:	Above ground tank
Storage 2:	Not reported
Owner-Operator Name:	Eric
Direct Site Phone:	5032481948
Report Class:	Annual
Report Year:	2018
Is Poisonous Gas:	No
Is Poisonous Material:	No
Is Biological Hazard:	No
Is Radioactive Material:	No
Is Explosive:	No
Status:	Not reported
Nature of Business:	FIRE SUPPRESSION SYSTEMS
NAICS Code:	423850
Maximum Daily Amount Code:	11
Maximum Daily Amount Code Range:	500-999
Maximum Daily Amount Units:	gal
Is Solid State:	No
Is Liquid State:	No
Is Gaseous State:	Yes
Is Combustible Dust:	No
Is Fire Hazard:	No
Is Sudden Release of Pressure Hazard:	Yes
Is Reactive Hazard:	No
Is Immediate Hazard:	No
Is Delayed Hazard:	No
Is Corrosive to Metal:	No
Is Flammable:	No
Is Gas Under Pressure:	Yes
Is Physical HNOC:	No
Is Emission of Gas With Water:	No
Is Organic Peroxide:	No
Is Oxidizer:	No
Is Pyrophoric liquid or solid:	No
Is Pyrophoric Gas:	No
Is Self-Heating:	No
Is Self-Reacting:	No
Is Acute Toxicity:	Yes
Is Aspiration Hazard:	No
Is Carcinogenicity:	No
Is Germ Cell Mutagenicity:	No
Is Health HNOC:	No
Is Reproductive Toxicity:	No
Is Respiratory or Skin Sensitization:	No

HUSER FIRE FIGHTING EQUIPMENT (Continued) **A100522870**

Is Serious Eye Damage or Eye Irritation:	No
Is Simple Asphyxiate:	No
Is Skin Corrosion or Irritation:	No
Is Specific Target Organ Toxicity:	No

Facility ID:	13972
Name:	HUSER FIRE FIGHTING EQUIPMENT
Address:	231 N TILLAMOOK ST
City,State,Zip:	PORTLAND, OR 97227
Substance:	CARBON DIOXIDE
Reporting Quantities:	Not reported
Quantity Units:	Not reported
Physical State:	Not reported
Storage 1:	Above ground tank
Storage 2:	Not reported
Owner-Operator Name:	Eric
Direct Site Phone:	5032481948
Report Class:	Annual
Report Year:	2019
Is Poisonous Gas:	No
Is Poisonous Material:	No
Is Biological Hazard:	No
Is Radioactive Material:	No
Is Explosive:	No
Status:	Not reported
Nature of Business:	FIRE SUPPRESSION SYSTEMS
NAICS Code:	423850
Maximum Daily Amount Code:	11
Maximum Daily Amount Code Range:	500-999
Maximum Daily Amount Units:	gal
Is Solid State:	No
Is Liquid State:	No
Is Gaseous State:	Yes
Is Combustible Dust:	No
Is Fire Hazard:	No
Is Sudden Release of Pressure Hazard:	Yes
Is Reactive Hazard:	No
Is Immediate Hazard:	No
Is Delayed Hazard:	No
Is Corrosive to Metal:	No
Is Flammable:	No
Is Gas Under Pressure:	Yes
Is Physical HNOC:	No
Is Emission of Gas With Water:	No
Is Organic Peroxide:	No
Is Oxidizer:	No
Is Pyrophoric liquid or solid:	No
Is Pyrophoric Gas:	No
Is Self-Heating:	No
Is Self-Reacting:	No
Is Acute Toxicity:	Yes
Is Aspiration Hazard:	No
Is Carcinogenicity:	No
Is Germ Cell Mutagenicity:	No
Is Health HNOC:	No
Is Reproductive Toxicity:	No
Is Respiratory or Skin Sensitization:	No

HUSER FIRE FIGHTING EQUIPMENT (Continued) **A100522870**

Is Serious Eye Damage or Eye Irritation:	No
Is Simple Asphyxiate:	No
Is Skin Corrosion or Irritation:	No
Is Specific Target Organ Toxicity:	No

Facility ID:	13972
Name:	HUSER FIRE FIGHTING EQUIPMENT
Address:	231 N TILLAMOOK ST
City,State,Zip:	PORTLAND, OR 97227
Substance:	CARBON DIOXIDE
Reporting Quantities:	Not reported
Quantity Units:	Not reported
Physical State:	Not reported
Storage 1:	Above ground tank
Storage 2:	Not reported
Owner-Operator Name:	Eric
Direct Site Phone:	5032481948
Report Class:	Annual
Report Year:	2020
Is Poisonous Gas:	No
Is Poisonous Material:	No
Is Biological Hazard:	No
Is Radioactive Material:	No
Is Explosive:	No
Status:	Not reported
Nature of Business:	FIRE SUPPRESSION SYSTEMS
NAICS Code:	423850
Maximum Daily Amount Code:	11
Maximum Daily Amount Code Range:	500-999
Maximum Daily Amount Units:	gal
Is Solid State:	No
Is Liquid State:	No
Is Gaseous State:	Yes
Is Combustible Dust:	No
Is Fire Hazard:	No
Is Sudden Release of Pressure Hazard:	Yes
Is Reactive Hazard:	No
Is Immediate Hazard:	No
Is Delayed Hazard:	No
Is Corrosive to Metal:	No
Is Flammable:	No
Is Gas Under Pressure:	Yes
Is Physical HNOC:	No
Is Emission of Gas With Water:	No
Is Organic Peroxide:	No
Is Oxidizer:	No
Is Pyrophoric liquid or solid:	No
Is Pyrophoric Gas:	No
Is Self-Heating:	No
Is Self-Reacting:	No
Is Acute Toxicity:	Yes
Is Aspiration Hazard:	No
Is Carcinogenicity:	No
Is Germ Cell Mutagenicity:	No
Is Health HNOC:	No
Is Reproductive Toxicity:	No
Is Respiratory or Skin Sensitization:	No

HUSER FIRE FIGHTING EQUIPMENT (Continued) **A100522870**

Is Serious Eye Damage or Eye Irritation:	No
Is Simple Asphyxiate:	No
Is Skin Corrosion or Irritation:	No
Is Specific Target Organ Toxicity:	No

Facility ID:	13972
Name:	HUSER FIRE FIGHTING EQUIPMENT
Address:	231 N TILLAMOOK ST
City,State,Zip:	PORTLAND, OR 97227
Substance:	CARBON DIOXIDE
Reporting Quantities:	Not reported
Quantity Units:	Not reported
Physical State:	Not reported
Storage 1:	Above ground tank
Storage 2:	Not reported
Owner-Operator Name:	Eric
Direct Site Phone:	5032481948
Report Class:	Update
Report Year:	2020
Is Poisonous Gas:	No
Is Poisonous Material:	No
Is Biological Hazard:	No
Is Radioactive Material:	No
Is Explosive:	No
Status:	Not reported
Nature of Business:	FIRE SUPPRESSION SYSTEMS
NAICS Code:	423850
Maximum Daily Amount Code:	11
Maximum Daily Amount Code Range:	500-999
Maximum Daily Amount Units:	gal
Is Solid State:	No
Is Liquid State:	No
Is Gaseous State:	Yes
Is Combustible Dust:	No
Is Fire Hazard:	No
Is Sudden Release of Pressure Hazard:	Yes
Is Reactive Hazard:	No
Is Immediate Hazard:	No
Is Delayed Hazard:	No
Is Corrosive to Metal:	No
Is Flammable:	No
Is Gas Under Pressure:	Yes
Is Physical HNOC:	No
Is Emission of Gas With Water:	No
Is Organic Peroxide:	No
Is Oxidizer:	No
Is Pyrophoric liquid or solid:	No
Is Pyrophoric Gas:	No
Is Self-Heating:	No
Is Self-Reacting:	No
Is Acute Toxicity:	Yes
Is Aspiration Hazard:	No
Is Carcinogenicity:	No
Is Germ Cell Mutagenicity:	No
Is Health HNOC:	No
Is Reproductive Toxicity:	No
Is Respiratory or Skin Sensitization:	No

HUSER FIRE FIGHTING EQUIPMENT (Continued) **A100522870**

Is Serious Eye Damage or Eye Irritation:	No
Is Simple Asphyxiate:	No
Is Skin Corrosion or Irritation:	No
Is Specific Target Organ Toxicity:	No

Facility ID:	13972
Name:	HUSER SALES & SERVICE INC
Address:	231 N TILLAMOOK ST
City,State,Zip:	PORTLAND, OR 97227
Substance:	CARBON DIOXIDE
Reporting Quantities:	Not reported
Quantity Units:	Not reported
Physical State:	Not reported
Storage 1:	Above ground tank
Storage 2:	Not reported
Owner-Operator Name:	DANIEL
Direct Site Phone:	5032481948
Report Class:	Annual
Report Year:	2017
Is Poisonous Gas:	No
Is Poisonous Material:	No
Is Biological Hazard:	No
Is Radioactive Material:	No
Is Explosive:	No
Status:	Not reported
Nature of Business:	FIRE SUPPRESSION SYSTEMS
NAICS Code:	423850
Maximum Daily Amount Code:	11
Maximum Daily Amount Code Range:	500-999
Maximum Daily Amount Units:	gal
Is Solid State:	No
Is Liquid State:	No
Is Gaseous State:	Yes
Is Combustible Dust:	No
Is Fire Hazard:	No
Is Sudden Release of Pressure Hazard:	Yes
Is Reactive Hazard:	No
Is Immediate Hazard:	No
Is Delayed Hazard:	No
Is Corrosive to Metal:	No
Is Flammable:	No
Is Gas Under Pressure:	Yes
Is Physical HNOC:	No
Is Emission of Gas With Water:	No
Is Organic Peroxide:	No
Is Oxidizer:	No
Is Pyrophoric liquid or solid:	No
Is Pyrophoric Gas:	No
Is Self-Heating:	No
Is Self-Reacting:	No
Is Acute Toxicity:	Yes
Is Aspiration Hazard:	No
Is Carcinogenicity:	No
Is Germ Cell Mutagenicity:	No
Is Health HNOC:	No
Is Reproductive Toxicity:	No
Is Respiratory or Skin Sensitization:	No

HUSER FIRE FIGHTING EQUIPMENT (Continued) **A100522870**

Is Serious Eye Damage or Eye Irritation: No
Is Simple Asphyxiate: No
Is Skin Corrosion or Irritation: No
Is Specific Target Organ Toxicity: No

Q69 **MOLLET PRINTING INC** **RCRA NonGen / NLR** **1004771478**
SSW **231 N TILLAMOOK ST** **FINDS** **ORQ000009217**
1/8-1/4 **PORTLAND, OR 97227** **ECHO**
0.202 mi.
1067 ft. **Site 3 of 3 in cluster Q**

Relative:
Lower

Actual:
139 ft.

RCRA Listings:

Date Form Received by Agency:	20020108
Handler Name:	Mollet Printing Inc
Handler Address:	231 N TILLAMOOK ST
Handler City,State,Zip:	PORTLAND, OR 97227
EPA ID:	ORQ000009217
Contact Name:	DELORES KRUMM
Contact Address:	717 NE LOMBARD ST
Contact City,State,Zip:	PORTLAND, OR 97211
Contact Telephone:	503-287-1290
Contact Fax:	Not reported
Contact Email:	DELORES@MOLLET.COM
Contact Title:	Not reported
EPA Region:	10
Land Type:	Other
Federal Waste Generator Description:	Not a generator, verified
Non-Notifier:	Not reported
Biennial Report Cycle:	Not reported
Accessibility:	Not reported
Active Site Indicator:	Not reported
State District Owner:	Not reported
State District:	Not reported
Mailing Address:	717 NE LOMBARD ST
Mailing City,State,Zip:	PORTLAND, OR 97211
Owner Name:	Mollet Printing Inc.
Owner Type:	Private
Operator Name:	Not reported
Operator Type:	Not reported
Short-Term Generator Activity:	No
Importer Activity:	No
Mixed Waste Generator:	No
Transporter Activity:	No
Transfer Facility Activity:	No
Recycler Activity with Storage:	No
Small Quantity On-Site Burner Exemption:	No
Smelting Melting and Refining Furnace Exemption:	No
Underground Injection Control:	No
Off-Site Waste Receipt:	No
Universal Waste Indicator:	No
Universal Waste Destination Facility:	No
Federal Universal Waste:	No
Active Site State-Reg Handler:	---
Federal Facility Indicator:	Not reported
Hazardous Secondary Material Indicator:	NN
Sub-Part K Indicator:	Not reported
2018 GPRA Permit Baseline:	Not on the Baseline
2018 GPRA Renewals Baseline:	Not on the Baseline

MOLLET PRINTING INC (Continued) **1004771478**

202 GPRA Corrective Action Baseline:	No
Subject to Corrective Action Universe:	No
Non-TSDFs Where RCRA CA has Been Imposed Universe:	No
Corrective Action Priority Ranking:	No NCAPS ranking
Environmental Control Indicator:	No
Institutional Control Indicator:	No
Human Exposure Controls Indicator:	N/A
Groundwater Controls Indicator:	N/A
Significant Non-Complier Universe:	No
Unaddressed Significant Non-Complier Universe:	No
Addressed Significant Non-Complier Universe:	No
Significant Non-Complier With a Compliance Schedule Universe:	No
Financial Assurance Required:	Not reported
Handler Date of Last Change:	20100312
Recognized Trader-Importer:	No
Recognized Trader-Exporter:	No
Importer of Spent Lead Acid Batteries:	No
Exporter of Spent Lead Acid Batteries:	No
Recycler Activity Without Storage:	Not reported
Manifest Broker:	Not reported
Sub-Part P Indicator:	No

Hazardous Waste Summary:

Waste Code:	NONE
Waste Description:	Not Defined

Handler - Owner Operator:

Owner/Operator Indicator:	Owner
Owner/Operator Name: MOLLET PRINTING INC.	
Legal Status:	Private
Date Became Current:	20010110
Date Ended Current:	Not reported
Owner/Operator Address:	717 NE LOMBARD ST
Owner/Operator City,State,Zip:	PORTLAND, OR 97211
Owner/Operator Telephone:	503-287-1290
Owner/Operator Telephone Ext:	Not reported
Owner/Operator Fax:	Not reported
Owner/Operator Email:	Not reported

Owner/Operator Indicator:	Owner
Owner/Operator Name: MOLLET PRINTING INC.	
Legal Status:	Private
Date Became Current:	19990120
Date Ended Current:	Not reported
Owner/Operator Address:	717 NE LOMBARD ST
Owner/Operator City,State,Zip:	PORTLAND, OR 97211
Owner/Operator Telephone:	503-287-1290
Owner/Operator Telephone Ext:	Not reported
Owner/Operator Fax:	Not reported
Owner/Operator Email:	Not reported

Owner/Operator Indicator:	Owner
Owner/Operator Name: MOLLET PRINTING INC.	
Legal Status:	Private
Date Became Current:	20020108

MOLLET PRINTING INC (Continued) **1004771478**

Date Ended Current:	Not reported
Owner/Operator Address:	717 NE LOMBARD ST
Owner/Operator City,State,Zip:	PORTLAND, OR 97211
Owner/Operator Telephone:	503-287-1290
Owner/Operator Telephone Ext:	Not reported
Owner/Operator Fax:	Not reported
Owner/Operator Email:	Not reported
Owner/Operator Indicator:	Owner
Owner/Operator Name: MOLLET PRINTING INC.	
Legal Status:	Private
Date Became Current:	20000112
Date Ended Current:	Not reported
Owner/Operator Address:	717 NE LOMBARD ST
Owner/Operator City,State,Zip:	PORTLAND, OR 97211
Owner/Operator Telephone:	503-287-1290
Owner/Operator Telephone Ext:	Not reported
Owner/Operator Fax:	Not reported
Owner/Operator Email:	Not reported
Owner/Operator Indicator:	Owner
Owner/Operator Name: MOLLET PRINTING INC.	
Legal Status:	Private
Date Became Current:	19980602
Date Ended Current:	Not reported
Owner/Operator Address:	717 NE LOMBARD ST
Owner/Operator City,State,Zip:	PORTLAND, OR 97211
Owner/Operator Telephone:	503-287-1290
Owner/Operator Telephone Ext:	Not reported
Owner/Operator Fax:	Not reported
Owner/Operator Email:	Not reported

Historic Generators:

Receive Date:	19980602
Handler Name: MOLLET PRINTING INC	
Federal Waste Generator Description:	Not a generator, verified
State District Owner:	Not reported
Large Quantity Handler of Universal Waste:	No
Recognized Trader Importer:	No
Recognized Trader Exporter:	No
Spent Lead Acid Battery Importer:	No
Spent Lead Acid Battery Exporter:	No
Current Record:	No
Non Storage Recycler Activity:	Not reported
Electronic Manifest Broker:	Not reported
Receive Date:	19990120
Handler Name: MOLLET PRINTING INC	
Federal Waste Generator Description:	Not a generator, verified
State District Owner:	Not reported
Large Quantity Handler of Universal Waste:	No
Recognized Trader Importer:	No
Recognized Trader Exporter:	No
Spent Lead Acid Battery Importer:	No
Spent Lead Acid Battery Exporter:	No
Current Record:	No
Non Storage Recycler Activity:	Not reported

MOLLET PRINTING INC (Continued) **1004771478**

Electronic Manifest Broker: Not reported

Receive Date: 20000112
Handler Name: MOLLET PRINTING INC
Federal Waste Generator Description: Not a generator, verified
State District Owner: Not reported
Large Quantity Handler of Universal Waste: No
Recognized Trader Importer: No
Recognized Trader Exporter: No
Spent Lead Acid Battery Importer: No
Spent Lead Acid Battery Exporter: No
Current Record: No
Non Storage Recycler Activity: Not reported
Electronic Manifest Broker: Not reported

Receive Date: 20010110
Handler Name: MOLLET PRINTING INC
Federal Waste Generator Description: Not a generator, verified
State District Owner: Not reported
Large Quantity Handler of Universal Waste: No
Recognized Trader Importer: No
Recognized Trader Exporter: No
Spent Lead Acid Battery Importer: No
Spent Lead Acid Battery Exporter: No
Current Record: No
Non Storage Recycler Activity: Not reported
Electronic Manifest Broker: Not reported

Receive Date: 20020108
Handler Name: MOLLET PRINTING INC
Federal Waste Generator Description: Not a generator, verified
State District Owner: Not reported
Large Quantity Handler of Universal Waste: No
Recognized Trader Importer: No
Recognized Trader Exporter: No
Spent Lead Acid Battery Importer: No
Spent Lead Acid Battery Exporter: No
Current Record: Yes
Non Storage Recycler Activity: Not reported
Electronic Manifest Broker: Not reported

List of NAICS Codes and Descriptions:
NAICS Codes: No NAICS Codes Found

Facility Has Received Notices of Violations:
Violations: No Violations Found

Evaluation Action Summary:
Evaluations: No Evaluations Found

FINDS:
Registry ID: 110004815656

MOLLET PRINTING INC (Continued) **1004771478**

Click Here for FRS Facility Detail Report:

Environmental Interest/Information System:

OR-DEQ (Oregon - Department Of Environmental Quality) is a regulatory agency whose job is to protect the quality of Oregon's Environment. DEQ uses a combination of technical assistance, inspections and permitting to help public and private facilities and citizens understand and comply with state and federal environmental regulations.
RCRAInfo is a national information system that supports the Resource Conservation and Recovery Act (RCRA) program through the tracking of events and activities related to facilities that generate, transport, and treat, store, or dispose of hazardous waste. RCRAInfo allows RCRA program staff to track the notification, permit, compliance, and corrective action activities required under RCRA.

Click this hyperlink while viewing on your computer to access additional FINDS: detail in the EDR Site Report.

ECHO:

Envid:	1004771478
Registry ID:	110004815656
DFR URL:	http://echo.epa.gov/detailed-facility-report?fid=110004815656
Name:	MOLLET PRINTING INC
Address:	231 N TILLAMOOK ST
City,State,Zip:	PORTLAND, OR 97227

R70 **PORTLAND PLATING COMPANY INC** **RCRA NonGen / NLR** **1000913264**
South **2110 N WILLIAMS AVE** **FINDS** **OR0000364638**
1/8-1/4 **PORTLAND, OR 97227** **ECHO**
0.205 mi.
1083 ft. **Site 4 of 5 in cluster R**

Relative:
Lower

Actual:
146 ft.

RCRA Listings:

Date Form Received by Agency:	19961231
Handler Name:	Portland Plating Company Inc
Handler Address:	2110 N WILLIAMS AVE
Handler City,State,Zip:	PORTLAND, OR 97227
EPA ID:	OR0000364638
Contact Name:	HANS DANKERS
Contact Address:	Not reported
Contact City,State,Zip:	,
Contact Telephone:	Not reported
Contact Fax:	Not reported
Contact Email:	Not reported
Contact Title:	Not reported
EPA Region:	10
Land Type:	Other
Federal Waste Generator Description:	Not a generator, verified
Non-Notifier:	Not reported
Biennial Report Cycle:	Not reported
Accessibility:	Not reported
Active Site Indicator:	Not reported
State District Owner:	Not reported
State District:	Not reported
Mailing Address:	2110 N WILLIAMS AVE
Mailing City,State,Zip:	PORTLAND, OR 97227
Owner Name:	Portland Plating Company Inc

PORTLAND PLATING COMPANY INC (Continued) **1000913264**

Owner Type:	Other
Operator Name:	Portland Plating Company Inc
Operator Type:	Other
Short-Term Generator Activity:	No
Importer Activity:	No
Mixed Waste Generator:	No
Transporter Activity:	No
Transfer Facility Activity:	No
Recycler Activity with Storage:	No
Small Quantity On-Site Burner Exemption:	No
Smelting Melting and Refining Furnace Exemption:	No
Underground Injection Control:	No
Off-Site Waste Receipt:	No
Universal Waste Indicator:	No
Universal Waste Destination Facility:	No
Federal Universal Waste:	No
Active Site State-Reg Handler:	---
Federal Facility Indicator:	Not reported
Hazardous Secondary Material Indicator:	NN
Sub-Part K Indicator:	Not reported
2018 GPRA Permit Baseline:	Not on the Baseline
2018 GPRA Renewals Baseline:	Not on the Baseline
202 GPRA Corrective Action Baseline:	No
Subject to Corrective Action Universe:	No
Non-TSDFs Where RCRA CA has Been Imposed Universe:	No
Corrective Action Priority Ranking:	No NCAPS ranking
Environmental Control Indicator:	No
Institutional Control Indicator:	No
Human Exposure Controls Indicator:	N/A
Groundwater Controls Indicator:	N/A
Significant Non-Complier Universe:	No
Unaddressed Significant Non-Complier Universe:	No
Addressed Significant Non-Complier Universe:	No
Significant Non-Complier With a Compliance Schedule Universe:	No
Financial Assurance Required:	Not reported
Handler Date of Last Change:	20100312
Recognized Trader-Importer:	No
Recognized Trader-Exporter:	No
Importer of Spent Lead Acid Batteries:	No
Exporter of Spent Lead Acid Batteries:	No
Recycler Activity Without Storage:	Not reported
Manifest Broker:	Not reported
Sub-Part P Indicator:	No

Hazardous Waste Summary:

Waste Code:	NONE
Waste Description:	Not Defined

Handler - Owner Operator:

Owner/Operator Indicator:	Owner
Owner/Operator Name:	PORTLAND PLATING COMPANY INC
Legal Status:	Other
Date Became Current:	19961231
Date Ended Current:	Not reported
Owner/Operator Address:	2110 N WILLIAMS AVE

PORTLAND PLATING COMPANY INC (Continued) **1000913264**

Owner/Operator City,State,Zip: PORTLAND, OR 97227
Owner/Operator Telephone: 503-335-1495
Owner/Operator Telephone Ext: Not reported
Owner/Operator Fax: Not reported
Owner/Operator Email: Not reported

Owner/Operator Indicator: Operator
Owner/Operator Name: PORTLAND PLATING COMPANY INC
Legal Status: Other
Date Became Current: 19961231
Date Ended Current: Not reported
Owner/Operator Address: 2110 N WILLIAMS AVE
Owner/Operator City,State,Zip: PORTLAND, OR 97227
Owner/Operator Telephone: 503-335-1495
Owner/Operator Telephone Ext: Not reported
Owner/Operator Fax: Not reported
Owner/Operator Email: Not reported

Owner/Operator Indicator: Owner
Owner/Operator Name: PORTLAND PLATING COMPANY INC
Legal Status: Other
Date Became Current: 19940614
Date Ended Current: Not reported
Owner/Operator Address: 2110 N WILLIAMS AVE
Owner/Operator City,State,Zip: PORTLAND, OR 97227
Owner/Operator Telephone: 503-335-1495
Owner/Operator Telephone Ext: Not reported
Owner/Operator Fax: Not reported
Owner/Operator Email: Not reported

Owner/Operator Indicator: Operator
Owner/Operator Name: PORTLAND PLATING COMPANY INC
Legal Status: Other
Date Became Current: 19940614
Date Ended Current: Not reported
Owner/Operator Address: 2110 N WILLIAMS AVE
Owner/Operator City,State,Zip: PORTLAND, OR 97227
Owner/Operator Telephone: 503-335-1495
Owner/Operator Telephone Ext: Not reported
Owner/Operator Fax: Not reported
Owner/Operator Email: Not reported

Historic Generators:
Receive Date: 19940614
Handler Name: PORTLAND PLATING COMPANY INC
Federal Waste Generator Description: Not a generator, verified
State District Owner: Not reported
Large Quantity Handler of Universal Waste: No
Recognized Trader Importer: No
Recognized Trader Exporter: No
Spent Lead Acid Battery Importer: No
Spent Lead Acid Battery Exporter: No
Current Record: No
Non Storage Recycler Activity: Not reported
Electronic Manifest Broker: Not reported

Receive Date: 19961231

PORTLAND PLATING COMPANY INC (Continued) **1000913264**

Handler Name: PORTLAND PLATING COMPANY INC
Federal Waste Generator Description: Not a generator, verified
State District Owner: Not reported
Large Quantity Handler of Universal Waste: No
Recognized Trader Importer: No
Recognized Trader Exporter: No
Spent Lead Acid Battery Importer: No
Spent Lead Acid Battery Exporter: No
Current Record: Yes
Non Storage Recycler Activity: Not reported
Electronic Manifest Broker: Not reported

List of NAICS Codes and Descriptions:
NAICS Code: 332813
NAICS Description: ELECTROPLATING, PLATING, POLISHING, ANODIZING, AND COLORING

Has the Facility Received Notices of Violations:
Found Violation: Yes
Agency Which Determined Violation: State
Violation Short Description: Generators - General
Date Violation was Determined: 19950921
Actual Return to Compliance Date: 19961015
Return to Compliance Qualifier: Observed
Violation Responsible Agency: State
Scheduled Compliance Date: Not reported
Enforcement Identifier: 000
Date of Enforcement Action: 19960119
Enforcement Responsible Agency: State
Enforcement Docket Number: Not reported
Enforcement Attorney: OR
Corrective Action Component: No
Appeal Initiated Date: Not reported
Appeal Resolution Date: Not reported
Disposition Status Date: Not reported
Disposition Status: Not reported
Disposition Status Description: Not reported
Consent/Final Order Sequence Number:Not reported
Consent/Final Order Respondent Name: Not reported
Consent/Final Order Lead Agency: Not reported
Enforcement Type: NOTICE OF NONCOMPLIANCE
Enforcement Responsible Person: ORPDC
Enforcement Responsible Sub-Organization: NWR
SEP Sequence Number: Not reported
SEP Expenditure Amount: Not reported
SEP Scheduled Completion Date: Not reported
SEP Actual Date: Not reported
SEP Defaulted Date: Not reported
SEP Type: Not reported
SEP Type Description: Not reported
Proposed Amount: Not reported
Final Monetary Amount: Not reported
Paid Amount: Not reported
Final Count: Not reported
Final Amount: Not reported

Found Violation: Yes

PORTLAND PLATING COMPANY INC (Continued) **1000913264**

Agency Which Determined Violation:	State
Violation Short Description:	TSD - Tank System Standards
Date Violation was Determined:	19950921
Actual Return to Compliance Date:	19961015
Return to Compliance Qualifier:	Observed
Violation Responsible Agency:	State
Scheduled Compliance Date:	Not reported
Enforcement Identifier:	000
Date of Enforcement Action:	19960621
Enforcement Responsible Agency:	State
Enforcement Docket Number:	Not reported
Enforcement Attorney:	OR
Corrective Action Component:	No
Appeal Initiated Date:	Not reported
Appeal Resolution Date:	Not reported
Disposition Status Date:	Not reported
Disposition Status:	Not reported
Disposition Status Description:	Not reported
Consent/Final Order Sequence Number:	Not reported
Consent/Final Order Respondent Name:	Not reported
Consent/Final Order Lead Agency:	Not reported
Enforcement Type:	FINAL 3008(A) SFO ORDER
Enforcement Responsible Person:	ORPDC
Enforcement Responsible Sub-Organization:	NWR
SEP Sequence Number:	Not reported
SEP Expenditure Amount:	Not reported
SEP Scheduled Completion Date:	Not reported
SEP Actual Date:	Not reported
SEP Defaulted Date:	Not reported
SEP Type:	Not reported
SEP Type Description:	Not reported
Proposed Amount:	Not reported
Final Monetary Amount:	Not reported
Paid Amount:	Not reported
Final Count:	Not reported
Final Amount:	Not reported

Found Violation:	Yes
Agency Which Determined Violation:	State
Violation Short Description:	TSD - Tank System Standards
Date Violation was Determined:	19950921
Actual Return to Compliance Date:	19961015
Return to Compliance Qualifier:	Observed
Violation Responsible Agency:	State
Scheduled Compliance Date:	Not reported
Enforcement Identifier:	000
Date of Enforcement Action:	19960119
Enforcement Responsible Agency:	State
Enforcement Docket Number:	Not reported
Enforcement Attorney:	OR
Corrective Action Component:	No
Appeal Initiated Date:	Not reported
Appeal Resolution Date:	Not reported
Disposition Status Date:	Not reported
Disposition Status:	Not reported
Disposition Status Description:	Not reported
Consent/Final Order Sequence Number:	Not reported

PORTLAND PLATING COMPANY INC (Continued) **1000913264**

Consent/Final Order Respondent Name:	Not reported
Consent/Final Order Lead Agency:	Not reported
Enforcement Type:	NOTICE OF NONCOMPLIANCE
Enforcement Responsible Person:	ORPDC
Enforcement Responsible Sub-Organization:	NWR
SEP Sequence Number:	Not reported
SEP Expenditure Amount:	Not reported
SEP Scheduled Completion Date:	Not reported
SEP Actual Date:	Not reported
SEP Defaulted Date:	Not reported
SEP Type:	Not reported
SEP Type Description:	Not reported
Proposed Amount:	Not reported
Final Monetary Amount:	Not reported
Paid Amount:	Not reported
Final Count:	Not reported
Final Amount:	Not reported
Found Violation:	Yes
Agency Which Determined Violation:	State
Violation Short Description:	Generators - General
Date Violation was Determined:	19950921
Actual Return to Compliance Date:	19961015
Return to Compliance Qualifier:	Observed
Violation Responsible Agency:	State
Scheduled Compliance Date:	Not reported
Enforcement Identifier:	000
Date of Enforcement Action:	19960621
Enforcement Responsible Agency:	State
Enforcement Docket Number:	Not reported
Enforcement Attorney:	OR
Corrective Action Component:	No
Appeal Initiated Date:	Not reported
Appeal Resolution Date:	Not reported
Disposition Status Date:	Not reported
Disposition Status:	Not reported
Disposition Status Description:	Not reported
Consent/Final Order Sequence Number:	Not reported
Consent/Final Order Respondent Name:	Not reported
Consent/Final Order Lead Agency:	Not reported
Enforcement Type:	FINAL 3008(A) SFO ORDER
Enforcement Responsible Person:	ORPDC
Enforcement Responsible Sub-Organization:	NWR
SEP Sequence Number:	Not reported
SEP Expenditure Amount:	Not reported
SEP Scheduled Completion Date:	Not reported
SEP Actual Date:	Not reported
SEP Defaulted Date:	Not reported
SEP Type:	Not reported
SEP Type Description:	Not reported
Proposed Amount:	Not reported
Final Monetary Amount:	Not reported
Paid Amount:	Not reported
Final Count:	Not reported
Final Amount:	Not reported
Found Violation:	Yes

PORTLAND PLATING COMPANY INC (Continued) **1000913264**

Agency Which Determined Violation:	State
Violation Short Description:	TSD - Tank System Standards
Date Violation was Determined:	19950921
Actual Return to Compliance Date:	19961015
Return to Compliance Qualifier:	Observed
Violation Responsible Agency:	State
Scheduled Compliance Date:	Not reported
Enforcement Identifier:	000
Date of Enforcement Action:	19951019
Enforcement Responsible Agency:	State
Enforcement Docket Number:	Not reported
Enforcement Attorney:	OR
Corrective Action Component:	No
Appeal Initiated Date:	Not reported
Appeal Resolution Date:	Not reported
Disposition Status Date:	Not reported
Disposition Status:	Not reported
Disposition Status Description:	Not reported
Consent/Final Order Sequence Number:	Not reported
Consent/Final Order Respondent Name:	Not reported
Consent/Final Order Lead Agency:	Not reported
Enforcement Type:	NOTICE OF NONCOMPLIANCE
Enforcement Responsible Person:	ORPDC
Enforcement Responsible Sub-Organization:	NWR
SEP Sequence Number:	Not reported
SEP Expenditure Amount:	Not reported
SEP Scheduled Completion Date:	Not reported
SEP Actual Date:	Not reported
SEP Defaulted Date:	Not reported
SEP Type:	Not reported
SEP Type Description:	Not reported
Proposed Amount:	Not reported
Final Monetary Amount:	Not reported
Paid Amount:	Not reported
Final Count:	Not reported
Final Amount:	Not reported

Found Violation:	Yes
Agency Which Determined Violation:	State
Violation Short Description:	Generators - General
Date Violation was Determined:	19950921
Actual Return to Compliance Date:	19961015
Return to Compliance Qualifier:	Observed
Violation Responsible Agency:	State
Scheduled Compliance Date:	Not reported
Enforcement Identifier:	000
Date of Enforcement Action:	19951019
Enforcement Responsible Agency:	State
Enforcement Docket Number:	Not reported
Enforcement Attorney:	OR
Corrective Action Component:	No
Appeal Initiated Date:	Not reported
Appeal Resolution Date:	Not reported
Disposition Status Date:	Not reported
Disposition Status:	Not reported
Disposition Status Description:	Not reported
Consent/Final Order Sequence Number:	Not reported

PORTLAND PLATING COMPANY INC (Continued) **1000913264**

Consent/Final Order Respondent Name: Not reported
Consent/Final Order Lead Agency: Not reported
Enforcement Type: NOTICE OF NONCOMPLIANCE
Enforcement Responsible Person: ORPDC
Enforcement Responsible Sub-Organization: NWR
SEP Sequence Number: Not reported
SEP Expenditure Amount: Not reported
SEP Scheduled Completion Date: Not reported
SEP Actual Date: Not reported
SEP Defaulted Date: Not reported
SEP Type: Not reported
SEP Type Description: Not reported
Proposed Amount: Not reported
Final Monetary Amount: Not reported
Paid Amount: Not reported
Final Count: Not reported
Final Amount: Not reported

Evaluation Action Summary:
Evaluation Date: 19950921
Evaluation Responsible Agency: State
Found Violation: Yes
Evaluation Type Description: COMPLIANCE EVALUATION INSPECTION ON-SITE
Evaluation Responsible Person Identifier: ORPDC
Evaluation Responsible Sub-Organization: NWR
Actual Return to Compliance Date: 19961015
Scheduled Compliance Date: Not reported
Date of Request: Not reported
Date Response Received: Not reported
Request Agency: Not reported
Former Citation: Not reported

Evaluation Date: 19950921
Evaluation Responsible Agency: State
Found Violation: Yes
Evaluation Type Description: COMPLIANCE EVALUATION INSPECTION ON-SITE
Evaluation Responsible Person Identifier: ORPDC
Evaluation Responsible Sub-Organization: NWR
Actual Return to Compliance Date: 19961015
Scheduled Compliance Date: Not reported
Date of Request: Not reported
Date Response Received: Not reported
Request Agency: Not reported
Former Citation: Not reported

Evaluation Date: 19950921
Evaluation Responsible Agency: State
Found Violation: Yes
Evaluation Type Description: COMPLIANCE EVALUATION INSPECTION ON-SITE
Evaluation Responsible Person Identifier: ORPDC
Evaluation Responsible Sub-Organization: NWR
Actual Return to Compliance Date: 19961015
Scheduled Compliance Date: Not reported
Date of Request: Not reported
Date Response Received: Not reported
Request Agency: Not reported
Former Citation: Not reported

PORTLAND PLATING COMPANY INC (Continued) **1000913264**

Evaluation Date:	19950921
Evaluation Responsible Agency:	State
Found Violation:	Yes
Evaluation Type Description:	COMPLIANCE EVALUATION INSPECTION ON-SITE
Evaluation Responsible Person Identifier:	ORPDC
Evaluation Responsible Sub-Organization:	NWR
Actual Return to Compliance Date:	19961015
Scheduled Compliance Date:	Not reported
Date of Request:	Not reported
Date Response Received:	Not reported
Request Agency:	Not reported
Former Citation:	Not reported

Evaluation Date:	19950921
Evaluation Responsible Agency:	State
Found Violation:	Yes
Evaluation Type Description:	COMPLIANCE EVALUATION INSPECTION ON-SITE
Evaluation Responsible Person Identifier:	ORPDC
Evaluation Responsible Sub-Organization:	NWR
Actual Return to Compliance Date:	19961015
Scheduled Compliance Date:	Not reported
Date of Request:	Not reported
Date Response Received:	Not reported
Request Agency:	Not reported
Former Citation:	Not reported

Evaluation Date:	19950921
Evaluation Responsible Agency:	State
Found Violation:	Yes
Evaluation Type Description:	COMPLIANCE EVALUATION INSPECTION ON-SITE
Evaluation Responsible Person Identifier:	ORPDC
Evaluation Responsible Sub-Organization:	NWR
Actual Return to Compliance Date:	19961015
Scheduled Compliance Date:	Not reported
Date of Request:	Not reported
Date Response Received:	Not reported
Request Agency:	Not reported
Former Citation:	Not reported

FINDS:
Registry ID: 110004774101

Click Here for FRS Facility Detail Report:

Environmental Interest/Information System:
RCRAInfo is a national information system that supports the Resource Conservation and Recovery Act (RCRA) program through the tracking of events and activities related to facilities that generate, transport, and treat, store, or dispose of hazardous waste. RCRAInfo allows RCRA program staff to track the notification, permit, compliance, and corrective action activities required under RCRA.

Click this hyperlink while viewing on your computer to access additional FINDS: detail in the EDR Site Report.

ECHO:
Envid: 1000913264

PORTLAND PLATING COMPANY INC (Continued) **1000913264**

Registry ID:	110004774101
DFR URL:	http://echo.epa.gov/detailed-facility-report?fid=110004774101
Name:	PORTLAND PLATING COMPANY INC
Address:	2110 N WILLIAMS AVE
City,State,Zip:	PORTLAND, OR 97227

T71 East 1/8-1/4 0.206 mi. 1088 ft. **317708160 - ELABORATED STONE DESIGN LLC** **RCRA NonGen / NLR** **1004771690**
305 NE RUSSELL ST **FINDS** **ORQ000012856**
PORTLAND, OR 97212 **ECHO**

Site 2 of 2 in cluster T

Relative: Higher

Actual: 167 ft.

RCRA Listings:

Date Form Received by Agency:	20030421
Handler Name:	Pdq Signs
Handler Address:	305 NE RUSSELL ST
Handler City,State,Zip:	PORTLAND, OR 97212
EPA ID:	ORQ000012856
Contact Name:	NANCY BROWNING
Contact Address:	305 NE RUSSELL ST
Contact City,State,Zip:	PORTLAND, OR 97212
Contact Telephone:	503-282-1141
Contact Fax:	Not reported
Contact Email:	Not reported
Contact Title:	Not reported
EPA Region:	10
Land Type:	Private
Federal Waste Generator Description:	Not a generator, verified
Non-Notifier:	Not reported
Biennial Report Cycle:	Not reported
Accessibility:	Not reported
Active Site Indicator:	Not reported
State District Owner:	Not reported
State District:	Not reported
Mailing Address:	305 NE RUSSELL ST
Mailing City,State,Zip:	PORTLAND, OR 97212
Owner Name:	Pdq Signs
Owner Type:	Private
Operator Name:	Not reported
Operator Type:	Not reported
Short-Term Generator Activity:	No
Importer Activity:	No
Mixed Waste Generator:	No
Transporter Activity:	No
Transfer Facility Activity:	No
Recycler Activity with Storage:	No
Small Quantity On-Site Burner Exemption:	No
Smelting Melting and Refining Furnace Exemption:	No
Underground Injection Control:	No
Off-Site Waste Receipt:	No
Universal Waste Indicator:	No
Universal Waste Destination Facility:	No
Federal Universal Waste:	No
Active Site State-Reg Handler:	---
Federal Facility Indicator:	Not reported
Hazardous Secondary Material Indicator:	NN
Sub-Part K Indicator:	Not reported
2018 GPRA Permit Baseline:	Not on the Baseline

317708160 - ELABORATED STONE DESIGN LLC (Continued) **1004771690**

2018 GPRA Renewals Baseline:	Not on the Baseline
202 GPRA Corrective Action Baseline:	No
Subject to Corrective Action Universe:	No
Non-TSDFs Where RCRA CA has Been Imposed Universe:	No
Corrective Action Priority Ranking:	No NCAPS ranking
Environmental Control Indicator:	No
Institutional Control Indicator:	No
Human Exposure Controls Indicator:	N/A
Groundwater Controls Indicator:	N/A
Significant Non-Complier Universe:	No
Unaddressed Significant Non-Complier Universe:	No
Addressed Significant Non-Complier Universe:	No
Significant Non-Complier With a Compliance Schedule Universe:	No
Financial Assurance Required:	Not reported
Handler Date of Last Change:	20100312
Recognized Trader-Importer:	No
Recognized Trader-Exporter:	No
Importer of Spent Lead Acid Batteries:	No
Exporter of Spent Lead Acid Batteries:	No
Recycler Activity Without Storage:	Not reported
Manifest Broker:	Not reported
Sub-Part P Indicator:	No

Hazardous Waste Summary:

Waste Code:	NONE
Waste Description:	Not Defined

Handler - Owner Operator:

Owner/Operator Indicator:	Owner
Owner/Operator Name: PDQ SIGNS	
Legal Status:	Private
Date Became Current:	20020404
Date Ended Current:	Not reported
Owner/Operator Address:	305 NE RUSSELL ST
Owner/Operator City,State,Zip:	PORTLAND, OR 97212
Owner/Operator Telephone:	503-282-1141
Owner/Operator Telephone Ext:	Not reported
Owner/Operator Fax:	Not reported
Owner/Operator Email:	Not reported

Owner/Operator Indicator:	Owner
Owner/Operator Name: PDQ SIGNS	
Legal Status:	Private
Date Became Current:	20010111
Date Ended Current:	Not reported
Owner/Operator Address:	305 NE RUSSELL ST
Owner/Operator City,State,Zip:	PORTLAND, OR 97212
Owner/Operator Telephone:	503-282-1141
Owner/Operator Telephone Ext:	Not reported
Owner/Operator Fax:	Not reported
Owner/Operator Email:	Not reported

Owner/Operator Indicator:	Owner
Owner/Operator Name: PDQ SIGNS	
Legal Status:	Private

317708160 - ELABORATED STONE DESIGN LLC (Continued) **1004771690**

Date Became Current:	20020103
Date Ended Current:	Not reported
Owner/Operator Address:	305 NE RUSSELL ST
Owner/Operator City,State,Zip:	PORTLAND, OR 97212
Owner/Operator Telephone:	503-282-1141
Owner/Operator Telephone Ext:	Not reported
Owner/Operator Fax:	Not reported
Owner/Operator Email:	Not reported
Owner/Operator Indicator:	Owner
Owner/Operator Name: PDQ SIGNS	
Legal Status:	Private
Date Became Current:	19990812
Date Ended Current:	Not reported
Owner/Operator Address:	305 NE RUSSELL ST
Owner/Operator City,State,Zip:	PORTLAND, OR 97212
Owner/Operator Telephone:	503-282-1141
Owner/Operator Telephone Ext:	Not reported
Owner/Operator Fax:	Not reported
Owner/Operator Email:	Not reported
Owner/Operator Indicator:	Owner
Owner/Operator Name: PDQ SIGNS	
Legal Status:	Private
Date Became Current:	20030421
Date Ended Current:	Not reported
Owner/Operator Address:	305 NE RUSSELL ST
Owner/Operator City,State,Zip:	PORTLAND, OR 97212
Owner/Operator Telephone:	503-282-1141
Owner/Operator Telephone Ext:	Not reported
Owner/Operator Fax:	Not reported
Owner/Operator Email:	Not reported

Historic Generators:

Receive Date:	19990812
Handler Name: PDQ SIGNS	
Federal Waste Generator Description:	Not a generator, verified
State District Owner:	Not reported
Large Quantity Handler of Universal Waste:	No
Recognized Trader Importer:	No
Recognized Trader Exporter:	No
Spent Lead Acid Battery Importer:	No
Spent Lead Acid Battery Exporter:	No
Current Record:	No
Non Storage Recycler Activity:	Not reported
Electronic Manifest Broker:	Not reported
Receive Date:	20020404
Handler Name: PDQ SIGNS	
Federal Waste Generator Description:	Not a generator, verified
State District Owner:	Not reported
Large Quantity Handler of Universal Waste:	No
Recognized Trader Importer:	No
Recognized Trader Exporter:	No
Spent Lead Acid Battery Importer:	No
Spent Lead Acid Battery Exporter:	No
Current Record:	No

317708160 - ELABORATED STONE DESIGN LLC (Continued) **1004771690**

Non Storage Recycler Activity: Not reported
Electronic Manifest Broker: Not reported

Receive Date: 20010111
Handler Name: PDQ SIGNS
Federal Waste Generator Description: Not a generator, verified
State District Owner: Not reported
Large Quantity Handler of Universal Waste: No
Recognized Trader Importer: No
Recognized Trader Exporter: No
Spent Lead Acid Battery Importer: No
Spent Lead Acid Battery Exporter: No
Current Record: No
Non Storage Recycler Activity: Not reported
Electronic Manifest Broker: Not reported

Receive Date: 20020103
Handler Name: PDQ SIGNS
Federal Waste Generator Description: Not a generator, verified
State District Owner: Not reported
Large Quantity Handler of Universal Waste: No
Recognized Trader Importer: No
Recognized Trader Exporter: No
Spent Lead Acid Battery Importer: No
Spent Lead Acid Battery Exporter: No
Current Record: No
Non Storage Recycler Activity: Not reported
Electronic Manifest Broker: Not reported

Receive Date: 20030421
Handler Name: PDQ SIGNS
Federal Waste Generator Description: Not a generator, verified
State District Owner: Not reported
Large Quantity Handler of Universal Waste: No
Recognized Trader Importer: No
Recognized Trader Exporter: No
Spent Lead Acid Battery Importer: No
Spent Lead Acid Battery Exporter: No
Current Record: Yes
Non Storage Recycler Activity: Not reported
Electronic Manifest Broker: Not reported

List of NAICS Codes and Descriptions:
NAICS Codes: No NAICS Codes Found

Facility Has Received Notices of Violations:
Violations: No Violations Found

Evaluation Action Summary:
Evaluations: No Evaluations Found

FINDS:
Registry ID: 110070290004

317708160 - ELABORATED STONE DESIGN LLC (Continued) **1004771690**

Click Here for FRS Facility Detail Report:

Environmental Interest/Information System:
OSHA ESTABLISHMENT
Registry ID: 110004818699

Click Here for FRS Facility Detail Report:

Environmental Interest/Information System:
OR-DEQ (Oregon - Department Of Environmental Quality) is a regulatory agency whose job is to protect the quality of Oregon's Environment. DEQ uses a combination of technical assistance, inspections and permitting to help public and private facilities and citizens understand and comply with state and federal environmental regulations.
RCRAInfo is a national information system that supports the Resource Conservation and Recovery Act (RCRA) program through the tracking of events and activities related to facilities that generate, transport, and treat, store, or dispose of hazardous waste. RCRAInfo allows RCRA program staff to track the notification, permit, compliance, and corrective action activities required under RCRA.

Click this hyperlink while viewing on your computer to access additional FINDS: detail in the EDR Site Report.

ECHO:

Envid:	1004771690
Registry ID:	110004818699
DFR URL:	http://echo.epa.gov/detailed-facility-report?fid=110004818699
Name:	PDQ SIGNS
Address:	305 NE RUSSELL ST
City,State,Zip:	PORTLAND, OR 97212

---

72 **HEATING OIL TANK** **OR LUST** **S103839067**
WNW **2733 N KIRBY** **N/A**
1/8-1/4 **PORTLAND, OR 97203**
0.207 mi.
1095 ft.

Relative:
Lower

Actual:
126 ft.

LUST:

Name:	HEATING OIL TANK
Address:	2733 N KIRBY
City,State,Zip:	PORTLAND, OR 97203
Region:	North Western Region
Facility ID:	26-99-0152
Cleanup Received Date:	02/18/1999
Cleanup Start Date:	02/19/1999
Cleanup Complete Date:	**05/14/1999**
Decode for Region:	**North West Region**

73 WSW 1/8-1/4 0.211 mi. 1113 ft. | **INDUSTRIAL RESEARCH & ENGINEERING**
2409 N KERBY AVE
PORTLAND, OR 97227 | **RCRA NonGen / NLR**
FINDS
ECHO | **1000428543**
ORD045770567

Relative: Lower

Actual: 86 ft.

RCRA Listings:

Date Form Received by Agency:	19800819
Handler Name:	Industrial Research & Engineering
Handler Address:	2409 N KERBY AVE
Handler City,State,Zip:	PORTLAND, OR 97227
EPA ID:	ORD045770567
Contact Name:	Not reported
Contact Address:	Not reported
Contact City,State,Zip:	Not reported
Contact Telephone:	Not reported
Contact Fax:	Not reported
Contact Email:	Not reported
Contact Title:	Not reported
EPA Region:	10
Land Type:	Not reported
Federal Waste Generator Description:	Not a generator, verified
Non-Notifier:	Not reported
Biennial Report Cycle:	Not reported
Accessibility:	Not reported
Active Site Indicator:	Not reported
State District Owner:	Or
State District:	ORNWRO
Mailing Address:	PO BOX 2892
Mailing City,State,Zip:	PORTLAND, OR 97227
Owner Name:	Not reported
Owner Type:	Not reported
Operator Name:	Not reported
Operator Type:	Not reported
Short-Term Generator Activity:	No
Importer Activity:	No
Mixed Waste Generator:	No
Transporter Activity:	No
Transfer Facility Activity:	No
Recycler Activity with Storage:	No
Small Quantity On-Site Burner Exemption:	No
Smelting Melting and Refining Furnace Exemption:	No
Underground Injection Control:	No
Off-Site Waste Receipt:	No
Universal Waste Indicator:	No
Universal Waste Destination Facility:	No
Federal Universal Waste:	No
Active Site State-Reg Handler:	---
Federal Facility Indicator:	Not reported
Hazardous Secondary Material Indicator:	NN
Sub-Part K Indicator:	Not reported
2018 GPRA Permit Baseline:	Not on the Baseline
2018 GPRA Renewals Baseline:	Not on the Baseline
202 GPRA Corrective Action Baseline:	No
Subject to Corrective Action Universe:	No
Non-TSDFs Where RCRA CA has Been Imposed Universe:	No
Corrective Action Priority Ranking:	No NCAPS ranking
Environmental Control Indicator:	No
Institutional Control Indicator:	No

INDUSTRIAL RESEARCH & ENGINEERING (Continued) **1000428543**

Human Exposure Controls Indicator:	N/A
Groundwater Controls Indicator:	N/A
Significant Non-Complier Universe:	No
Unaddressed Significant Non-Complier Universe:	No
Addressed Significant Non-Complier Universe:	No
Significant Non-Complier With a Compliance Schedule Universe:	No
Financial Assurance Required:	Not reported
Handler Date of Last Change:	20000915
Recognized Trader-Importer:	No
Recognized Trader-Exporter:	No
Importer of Spent Lead Acid Batteries:	No
Exporter of Spent Lead Acid Batteries:	No
Recycler Activity Without Storage:	Not reported
Manifest Broker:	Not reported
Sub-Part P Indicator:	No

Historic Generators:

Receive Date:	19800819
Handler Name:	INDUSTRIAL RESEARCH & ENGINEERING
Federal Waste Generator Description:	Not a generator, verified
State District Owner:	Or
Large Quantity Handler of Universal Waste:	No
Recognized Trader Importer:	No
Recognized Trader Exporter:	No
Spent Lead Acid Battery Importer:	No
Spent Lead Acid Battery Exporter:	No
Current Record:	Yes
Non Storage Recycler Activity:	Not reported
Electronic Manifest Broker:	Not reported

List of NAICS Codes and Descriptions:

NAICS Code:	333291
NAICS Description:	PAPER INDUSTRY MACHINERY MANUFACTURING

Facility Has Received Notices of Violations:

Violations: No Violations Found

Evaluation Action Summary:

Evaluations: No Evaluations Found

FINDS:

Registry ID: 110004782842

Click Here for FRS Facility Detail Report:

Environmental Interest/Information System:

RCRAInfo is a national information system that supports the Resource Conservation and Recovery Act (RCRA) program through the tracking of events and activities related to facilities that generate, transport, and treat, store, or dispose of hazardous waste. RCRAInfo allows RCRA program staff to track the notification, permit, compliance, and corrective action activities required under RCRA.

INDUSTRIAL RESEARCH & ENGINEERING (Continued) **1000428543**

Click this hyperlink while viewing on your computer to access additional FINDS: detail in the EDR Site Report.

ECHO:

Envid:	1000428543
Registry ID:	110004782842
DFR URL:	http://echo.epa.gov/detailed-facility-report?fid=110004782842
Name:	INDUSTRIAL RESEARCH & ENGINEERING
Address:	2409 N KERBY AVE
City,State,Zip:	PORTLAND, OR 97227

74
SSE
1/8-1/4
0.213 mi.
1123 ft.

HEATING OIL TANK
47 NE TILLAMOOK
PORTLAND, OR 97212

OR LUST **S103422444**
N/A

Relative:
Lower

Actual:
148 ft.

LUST:

Name:	HEATING OIL TANK
Address:	47 NE TILLAMOOK
City,State,Zip:	PORTLAND, OR 97212
Region:	North Western Region
Facility ID:	26-98-0994
Cleanup Received Date:	11/13/1998
Cleanup Start Date:	Not reported
Cleanup Complete Date:	**Not reported**
Decode for Region:	**North West Region**

U75
SE
1/8-1/4
0.218 mi.
1151 ft.

HEATING OIL TANK
2146 NE RODNEY
PORTLAND, OR 97212

Site 1 of 3 in cluster U

OR LUST **S104820043**
N/A

Relative:
Lower

Actual:
153 ft.

LUST:

Name:	HEATING OIL TANK
Address:	2146 NE RODNEY
City,State,Zip:	PORTLAND, OR 97212
Region:	North Western Region
Facility ID:	26-00-6309
Cleanup Received Date:	11/07/2000
Cleanup Start Date:	11/07/2000
Cleanup Complete Date:	**Not reported**
Decode for Region:	**North West Region**

V76
NE
1/8-1/4
0.219 mi.
1155 ft.

HEATING OIL TANK
137 NE STANTON ST
PORTLAND, OR 97212

Site 1 of 4 in cluster V

OR LUST **S109577998**
N/A

Relative:
Higher

Actual:
186 ft.

LUST:

Name:	HEATING OIL TANK
Address:	137 NE STANTON ST
City,State,Zip:	PORTLAND, OR 97212
Region:	North Western Region
Facility ID:	26-09-0036
Cleanup Received Date:	01/20/2009
Cleanup Start Date:	Not reported
Cleanup Complete Date:	**05/13/2009**
Decode for Region:	**North West Region**

V77
NE
1/8-1/4
0.224 mi.
1185 ft.

HEATING OIL TANK
205 NE STANTON ST
PORTLAND, OR 97212

Site 2 of 4 in cluster V

OR LUST **S129112434**
N/A

Relative:
Higher

Actual:
186 ft.

LUST:

Name:	HEATING OIL TANK
Address:	205 NE STANTON ST
City,State,Zip:	PORTLAND, OR 97212
Region:	North Western Region
Facility ID:	26-22-0546
Cleanup Received Date:	07/12/2022
Cleanup Start Date:	Not reported
Cleanup Complete Date:	**Not reported**
Decode for Region:	**North West Region**

W78
South
1/8-1/4
0.226 mi.
1192 ft.

HEATING OIL TANK
2056 N VANCOUVER AVE
PORTLAND, OR 97227

Site 1 of 4 in cluster W

OR LUST **S106777355**
N/A

Relative:
Lower

Actual:
142 ft.

LUST:

Name:	HEATING OIL TANK
Address:	2056 N VANCOUVER AVE
City,State,Zip:	PORTLAND, OR 97227
Region:	North Western Region
Facility ID:	26-04-1960
Cleanup Received Date:	09/27/2004
Cleanup Start Date:	09/27/2004
Cleanup Complete Date:	**06/21/2005**
Decode for Region:	**North West Region**

W79 South 1/8-1/4 0.226 mi. 1195 ft. | **MAMMAL SURVEY & CONTROL SERVICE**
216 N TILLAMOOK ST
PORTLAND, OR 97227 | **SEMS-ARCHIVE OR ECSI OR VCP** | **1002998902 ORD010752541**

Site 2 of 4 in cluster W

Relative: Lower

Actual: 137 ft.

SEMS Archive:

Site ID:	1000392
EPA ID:	ORD010752541
Name:	MAMMAL SURVEY & CONTROL SERVICE
Address:	216 N TILLAMOOK ST
Address 2:	Not reported
City,State,Zip:	PORTLAND, OR 97227
Cong District:	03
FIPS Code:	41051
FF:	N
NPL:	Not on the NPL
Non NPL Status:	NFRAP-Site does not qualify for the NPL based on existing information

SEMS Archive Detail:

Region:	10
Site ID:	1000392
EPA ID:	ORD010752541
Site Name:	MAMMAL SURVEY & CONTROL SERVICE
NPL:	N
FF:	N
OU:	00
Action Code:	VS
Action Name:	ARCH SITE
SEQ:	1
Start Date:	Not reported
Finish Date:	1984-09-17 05:00:00
Qual:	Not reported
Current Action Lead:	EPA Perf In-Hse

Region:	10
Site ID:	1000392
EPA ID:	ORD010752541
Site Name:	MAMMAL SURVEY & CONTROL SERVICE
NPL:	N
FF:	N
OU:	00
Action Code:	DS
Action Name:	DISCVRY
SEQ:	1
Start Date:	1983-01-01 05:00:00
Finish Date:	1983-01-01 05:00:00
Qual:	Not reported
Current Action Lead:	EPA Perf

Region:	10
Site ID:	1000392
EPA ID:	ORD010752541
Site Name:	MAMMAL SURVEY & CONTROL SERVICE
NPL:	N
FF:	N
OU:	00
Action Code:	SI
Action Name:	SI
SEQ:	1

MAMMAL SURVEY & CONTROL SERVICE (Continued) **1002998902**

Start Date:	1984-08-06 05:00:00
Finish Date:	1984-09-17 05:00:00
Qual:	N
Current Action Lead:	St Perf
Region:	10
Site ID:	1000392
EPA ID:	ORD010752541
Site Name:	MAMMAL SURVEY & CONTROL SERVICE
NPL:	N
FF:	N
OU:	00
Action Code:	PA
Action Name:	PA
SEQ:	1
Start Date:	1984-08-06 05:00:00
Finish Date:	1984-09-17 05:00:00
Qual:	H
Current Action Lead:	St Perf

ECSI:

Name:	MAMMAL SURVEY & CONTROL SERVICE
Address:	216 N TILLAMOOK ST.
City,State,Zip:	PORTLAND, OR 97227
State ID Number:	1301
Brown ID:	0
Study Area:	False
Region ID:	2
Legislatve ID:	0
Investigation:	No Further Action
FACA ID:	5173
Further Action:	0
Lat/Long (dms):	45 32 16.10 / -122 40 6.20
County Code:	26.00
Score Value:	Not reported
Cerclis ID:	010752541
Township Coord.:	1.00
Township Zone:	N
Range Coord:	1.00
Range Zone:	E
Section Coord:	27
Qtr Section:	DB
Tax Lots:	7600, 7700
Size:	0.55 acre
NPL:	False
Orphan:	False
Updated By:	SMILLER
Update Date:	07/25/2013
Created Date:	01/23/1993
Decode For RegionID:	Northwest Region
Decode For BrownID:	Not reported
Decode For Furtheract:	Not reported
Decode For Investstat:	No Further Action
Decode For Legislative:	Not reported

Hazardous Release:

MAMMAL SURVEY & CONTROL SERVICE (Continued) **1002998902**

Substance ID.: 121475
Haz Release ID: 388138
Qty Released: Not reported
Date Released: Not reported
Update Date: 06/19/2013
Update By: SMILLER
Substance Code: 57-24-9
Substance Name: STRYCHNINE
Substance Abbrev.: Not reported
Substance Alias ID: 318827
Sub Alias Name: L-STRYCHNINE
Substance Alias ID: 318828
Sub Alias Name: STRYCHNIDIN-10-ONE
Sampling Result ID: 350599
Feature Id: 0
Hazard Release Id: 388138
Medium: 703
Substance Abbrev.: 0
Unit Code: Not reported
Observation: False
Owner Operator: False
Lab Data: True
Sample Depth: Not reported
Start Date: 03/28/2013
End Date: Not reported
Min Concentration: Not reported
Max Concentration: Not reported
Sample Comment: < 0.005 ug/g surface soil
Last Update By: SMILLER
Update Date: 06/19/2013
Decode for MediumID: Soil

Substance ID.: 121807
Haz Release ID: 388139
Qty Released: Not reported
Date Released: Not reported
Update Date: 06/19/2013
Update By: SMILLER
Substance Code: 81-81-2
Substance Name: WARFARIN
Substance Abbrev.: Not reported
Substance Alias ID: 317595
Sub Alias Name: COUMADIN
Substance Alias ID: 317596
Sub Alias Name: COUMARIN,3-(alpha-ACETONYLBENZYL)-4-HYDROXY-
Substance Alias ID: 317597
Sub Alias Name: COUMARIN,4-HYDROXY-3-(1-PHENYL-3-OXOBUTYL)-
Substance Alias ID: 317598
Sub Alias Name: HYDROXYCOUMARIN,3-(alpha-ACETONYLBENZYL)-4-
Sampling Result ID: 350600
Feature Id: 0
Hazard Release Id: 388139
Medium: 703
Substance Abbrev.: 0
Unit Code: Not reported
Observation: False
Owner Operator: False

MAMMAL SURVEY & CONTROL SERVICE (Continued) **1002998902**

Lab Data: True
Sample Depth: Not reported
Start Date: 03/28/2013
End Date: Not reported
Min Concentration: Not reported
Max Concentration: Not reported
Sample Comment: <0.003 ug/g surface soil
Last Update By: SMILLER
Update Date: 06/19/2013
Decode for MediumID: Soil

Narrative:

NARR ID: 5732639
NARR Code: Data Sources
Created By: Not reported
Created Date: 12/17/2002
Updated By: SMILLER
Updated Date: 06/19/2013
Decode for NarcdID: Data Sources
NARR Comments: DEQ Hazardous Waste inspection report, 7/10/84. [6/18/13 SAM/ICP] Phase I Environmental Site Assessment Report and Phase II Site Investigation dated April 16, 2013. NW EnviroSearch, Inc.

NARR ID: 5745573
NARR Code: General Site Description
Created By: GWISTAR
Created Date: 09/30/2004
Updated By: SMILLER
Updated Date: 06/19/2013
Decode for NarcdID: General Site Description
NARR Comments: In 1967 Wayne Young constructed a building at 216 N Tillamook St., and began operating a pesticide-manufacturing business. MSCS operated on site from 1968 until at least 1985.

NARR ID: 5745574
NARR Code: Hazardous Substance/Waste Types
Created By: GWISTAR
Created Date: 09/30/2004
Updated By: GWISTAR
Updated Date: 09/30/2004
Decode for NarcdID: Hazardous Substance/Waste Types
NARR Comments: Pesticides designed to kill rodents, gophers, etc. Warfarin, strychnine, zinc phosphide are raw materials.

NARR ID: 5745575
NARR Code: Site Location
Created By: GWISTAR
Created Date: 09/30/2004
Updated By: GWISTAR
Updated Date: 09/30/2004
Decode for NarcdID: Site Location
NARR Comments: Southeast corner of N Flint and N Tillamook Sts.

NARR ID: 5754733
NARR Code: Remedial Action
Created By: SMILLER
Created Date: 06/19/2013
Updated By: SMILLER

MAMMAL SURVEY & CONTROL SERVICE (Continued) **1002998902**

Updated Date: 07/24/2013
Decode for NarcdID: Remedial Action
NARR Comments: [6/18/13 SAM/ICP] A Phase II evaluation of the property occured in March 2013. Three outdoor soil samples were collected near areas where rodenticide may have accumulated. Pesticides were below laboratory reporting limits for outdoor soil samples. Interior dust samples near former mixing and packaging areas were planned, but insufficient quantities of soil/dust were available on floors, overhead cabinets or exhaust fan. [7/24/13 SAM/ICP] An NFA determination is recommended for the Mammal Survey and Control Services site based on the following: Soils sampled on-site in 2013 did not find strychnine or warfarin concentrations above reporting limits and EPA Industrial soil screening values. A DEQ Inspection report during operation in 1984 indicated the site did not pose a threat to the public or environment. The site does not contain significant ecological habitat.

Administrative Action:
Action ID: 9508
Region: Not reported
Complete Date: 02/12/1994
Rank Value: 0
Cleanup Flag: False
Created Date: 12/17/2002
Decode for AgencyID: Department of Environmental Quality
Decode for RegionID: Not reported
Category: Remedial Action
Action Code Flag: False
Action: Site Screening recommended (EV)
Further Action: Not reported
Comments: Not reported

Action ID: 9468
Region: Not reported
Complete Date: 08/06/1984
Rank Value: 0
Cleanup Flag: False
Created Date: 12/17/2002
Decode for AgencyID: Environmental Protection Agency
Decode for RegionID: Not reported
Category: EPA Led Action
Action Code Flag: False
Action: EPA PA1/SI1
Further Action: Not reported
Comments: Not reported

Action ID: 9444
Region: Not reported
Complete Date: 09/17/1984
Rank Value: 0
Cleanup Flag: False
Created Date: 12/17/2002
Decode for AgencyID: Environmental Protection Agency
Decode for RegionID: Not reported
Category: EPA Led Action
Action Code Flag: False
Action: No Further Remedial Action Planned under Federal program
Further Action: Not reported

MAMMAL SURVEY & CONTROL SERVICE (Continued) **1002998902**

Comments: Not reported

Action ID: 9421
Region: Not reported
Complete Date: Not reported
Rank Value: 0
Cleanup Flag: False
Created Date: 12/17/2002
Decode for AgencyID: Environmental Protection Agency
Decode for RegionID: Not reported
Category: EPA Led Action
Action Code Flag: False
Action: Site added to CERCLIS
Further Action: Not reported
Comments: Not reported

Action ID: 9424
Region: Not reported
Complete Date: Not reported
Rank Value: 0
Cleanup Flag: False
Created Date: 12/17/2002
Decode for AgencyID: Department of Environmental Quality
Decode for RegionID: Not reported
Category: Administrative Action
Action Code Flag: False
Action: Site added to database
Further Action: Not reported
Comments: Not reported

Action ID: 9519
Region: Northwestern Region
Complete Date: 05/09/2013
Rank Value: Not reported
Cleanup Flag: False
Created Date: 05/01/2013
Decode for AgencyID: Department of Environmental Quality
Decode for RegionID: Northwest Region
Category: Remedial Action
Action Code Flag: False
Action: VCS Waiting List
Further Action: 0
Comments: Not reported

Action ID: 9425
Region: Northwestern Region
Complete Date: 07/25/2013
Rank Value: Not reported
Cleanup Flag: False
Created Date: 05/09/2013
Decode for AgencyID: Department of Environmental Quality
Decode for RegionID: Northwest Region
Category: Remedial Action
Action Code Flag: False
Action: SITE EVALUATION
Further Action: 0
Comments: Not reported

MAMMAL SURVEY & CONTROL SERVICE (Continued) **1002998902**

Action ID: 9443
Region: Northwestern Region
Complete Date: 07/25/2013
Rank Value: Not reported
Cleanup Flag: False
Created Date: 07/25/2013
Decode for AgencyID: Department of Environmental Quality
Decode for RegionID: Northwest Region
Category: Remedial Action
Action Code Flag: False
Action: NO FURTHER STATE ACTION REQUIRED
Further Action: 0
Comments: Not reported

Operations:
Operation Id: 132617
Operation Status: Unknown
Common Name: Mammal Survey & Control Service
Yrs of Operation: 1967 - ?
Comments: Pesticide-manufacturing business
Updated Date: 09/30/2004
Updated By: GWISTAR
Decode for OpstatID: Unknown
Operations SIC Id: 198477
SIC Code: 5161
Created By: GWISTAR
Created Date: 09/30/2004

VCS:
Name: MAMMAL SURVEY & CONTROL SERVICE
Address: 216 N TILLAMOOK ST.
City,State,Zip: PORTLAND, OR 97227
ECS Site ID: 1301
Facility Size: 0.55 acre
Action: VCS Waiting List
Start Date: 04/29/2013
End Date: 05/09/2013
Program: VCS
Latitude: 45.5378
Longitude: -122.6684

Name: MAMMAL SURVEY & CONTROL SERVICE
Address: 216 N TILLAMOOK ST.
City,State,Zip: PORTLAND, OR 97227
ECS Site ID: 1301
Facility Size: 0.55 acre
Action: SITE EVALUATION
Start Date: 05/09/2013
End Date: 07/25/2013
Program: VCP
Latitude: 45.5378
Longitude: -122.6684

Name: MAMMAL SURVEY & CONTROL SERVICE
Address: 216 N TILLAMOOK ST.
City,State,Zip: PORTLAND, OR 97227
ECS Site ID: 1301

MAMMAL SURVEY & CONTROL SERVICE (Continued) **1002998902**

Facility Size:	0.55 acre
Action:	NO FURTHER STATE ACTION REQUIRED
Start Date:	07/25/2013
End Date:	07/25/2013
Program:	VCS
Latitude:	45.5378
Longitude:	-122.6684

X80 WNW 1/8-1/4 0.228 mi. 1205 ft. **CITY OF PORTLAND - KERBY GARAGE** **OR LUST** **U000433420**
2835 N KERBY AVE **OR UST** **N/A**
PORTLAND, OR 97227 **OR AST**
OR HSIS
Site 1 of 2 in cluster X **OR NPDES**
OR UIC

Relative: Lower

Actual: 135 ft.

LUST:

Name:	CITY OF PORTLAND - KERBY GARAGE
Address:	2835 N KERBY AVE
City,State,Zip:	PORTLAND, OR 97227
Region:	North Western Region
Facility ID:	26-98-0696
Cleanup Received Date:	08/26/1998
Cleanup Start Date:	08/26/1998
Cleanup Complete Date:	**02/10/2006**
Decode for Region:	**North West Region**

UST:

Name:	CITY OF PORTLAND - KERBY GARAGE
Address:	2835 N KERBY AVE
City:	PORTLAND
Facility ID:	2232
Facility Telephone:	(503) 823-7881
Permittee Name:	John O'Donavan
Number of Permitted Tanks:	Not reported
Active Tanks:	Not reported
Decommissioned Tanks:	4
Number of Tanks:	4

AST:

Facility ID:	24423
Name:	PORTLAND CITY OF
Address:	2835 N KERBY AVE N
City,State,Zip:	PORTLAND, OR 97227
Substance:	MOTOR OIL
Reporting Quantities:	Not reported
Quantity Units:	Not reported
Physical State:	Not reported
Storage 1:	Above ground tank
Storage 2:	Not reported
Owner-Operator Name:	MARV
Direct Site Phone:	5038231834
Report Class:	Annual
Report Year:	2021
Is Poisonous Gas:	No
Is Poisonous Material:	No
Is Biological Hazard:	No
Is Radioactive Material:	No

CITY OF PORTLAND - KERBY GARAGE (Continued) **U000433420**

Is Explosive:	No
Status:	Not reported
Nature of Business:	TRUCK & AUTOMOBILE REPAIR
NAICS Code:	"921190,811111"
Maximum Daily Amount Code:	11
Maximum Daily Amount Code Range:	500-999
Maximum Daily Amount Units:	gal
Is Solid State:	No
Is Liquid State:	Yes
Is Gaseous State:	No
Is Combustible Dust:	No
Is Fire Hazard:	No
Is Sudden Release of Pressure Hazard:	No
Is Reactive Hazard:	No
Is Immediate Hazard:	No
Is Delayed Hazard:	No
Is Corrosive to Metal:	No
Is Flammable:	No
Is Gas Under Pressure:	No
Is Physical HNOC:	No
Is Emission of Gas With Water:	No
Is Organic Peroxide:	No
Is Oxidizer:	No
Is Pyrophoric liquid or solid:	No
Is Pyrophoric Gas:	No
Is Self-Heating:	No
Is Self-Reacting:	No
Is Acute Toxicity:	No
Is Aspiration Hazard:	Yes
Is Carcinogenicity:	No
Is Germ Cell Mutagenicity:	No
Is Health HNOC:	No
Is Reproductive Toxicity:	No
Is Respiratory or Skin Sensitization:	No
Is Serious Eye Damage or Eye Irritation:	No
Is Simple Asphyxiate:	No
Is Skin Corrosion or Irritation:	Yes
Is Specific Target Organ Toxicity:	No

Facility ID:	24423
Name:	PORTLAND CITY OF
Address:	2835 N KERBY AVE
City,State,Zip:	PORTLAND, OR 97227
Substance:	MOTOR OIL
Reporting Quantities:	Not reported
Quantity Units:	Not reported
Physical State:	Not reported
Storage 1:	Above ground tank
Storage 2:	Not reported
Owner-Operator Name:	MARV
Direct Site Phone:	5038231834
Report Class:	Annual
Report Year:	2017
Is Poisonous Gas:	No
Is Poisonous Material:	No
Is Biological Hazard:	No
Is Radioactive Material:	No

CITY OF PORTLAND - KERBY GARAGE (Continued) **U000433420**

Is Explosive:	No
Status:	Not reported
Nature of Business:	TRUCK & AUTOMOBILE REPAIR
NAICS Code:	Not reported
Maximum Daily Amount Code:	11
Maximum Daily Amount Code Range:	500-999
Maximum Daily Amount Units:	gal
Is Solid State:	No
Is Liquid State:	Yes
Is Gaseous State:	No
Is Combustible Dust:	No
Is Fire Hazard:	No
Is Sudden Release of Pressure Hazard:	No
Is Reactive Hazard:	No
Is Immediate Hazard:	No
Is Delayed Hazard:	No
Is Corrosive to Metal:	No
Is Flammable:	No
Is Gas Under Pressure:	No
Is Physical HNOC:	No
Is Emission of Gas With Water:	No
Is Organic Peroxide:	No
Is Oxidizer:	No
Is Pyrophoric liquid or solid:	No
Is Pyrophoric Gas:	No
Is Self-Heating:	No
Is Self-Reacting:	No
Is Acute Toxicity:	No
Is Aspiration Hazard:	Yes
Is Carcinogenicity:	No
Is Germ Cell Mutagenicity:	No
Is Health HNOC:	No
Is Reproductive Toxicity:	No
Is Respiratory or Skin Sensitization:	No
Is Serious Eye Damage or Eye Irritation:	No
Is Simple Asphyxiate:	No
Is Skin Corrosion or Irritation:	Yes
Is Specific Target Organ Toxicity:	No

Facility ID:	24423
Name:	PORTLAND CITY OF
Address:	2835 N KERBY AVE N
City,State,Zip:	PORTLAND, OR 97227
Substance:	MOTOR OIL
Reporting Quantities:	Not reported
Quantity Units:	Not reported
Physical State:	Not reported
Storage 1:	Above ground tank
Storage 2:	Not reported
Owner-Operator Name:	MARV
Direct Site Phone:	5038231834
Report Class:	Annual
Report Year:	2018
Is Poisonous Gas:	No
Is Poisonous Material:	No
Is Biological Hazard:	No
Is Radioactive Material:	No

CITY OF PORTLAND - KERBY GARAGE (Continued) **U000433420**

Is Explosive:	No
Status:	Not reported
Nature of Business:	TRUCK & AUTOMOBILE REPAIR
NAICS Code:	Not reported
Maximum Daily Amount Code:	11
Maximum Daily Amount Code Range:	500-999
Maximum Daily Amount Units:	gal
Is Solid State:	No
Is Liquid State:	Yes
Is Gaseous State:	No
Is Combustible Dust:	No
Is Fire Hazard:	No
Is Sudden Release of Pressure Hazard:	No
Is Reactive Hazard:	No
Is Immediate Hazard:	No
Is Delayed Hazard:	No
Is Corrosive to Metal:	No
Is Flammable:	No
Is Gas Under Pressure:	No
Is Physical HNOC:	No
Is Emission of Gas With Water:	No
Is Organic Peroxide:	No
Is Oxidizer:	No
Is Pyrophoric liquid or solid:	No
Is Pyrophoric Gas:	No
Is Self-Heating:	No
Is Self-Reacting:	No
Is Acute Toxicity:	No
Is Aspiration Hazard:	Yes
Is Carcinogenicity:	No
Is Germ Cell Mutagenicity:	No
Is Health HNOC:	No
Is Reproductive Toxicity:	No
Is Respiratory or Skin Sensitization:	No
Is Serious Eye Damage or Eye Irritation:	No
Is Simple Asphyxiate:	No
Is Skin Corrosion or Irritation:	Yes
Is Specific Target Organ Toxicity:	No

Facility ID:	24423
Name:	PORTLAND CITY OF
Address:	2835 N KERBY AVE N
City,State,Zip:	PORTLAND, OR 97227
Substance:	MOTOR OIL
Reporting Quantities:	Not reported
Quantity Units:	Not reported
Physical State:	Not reported
Storage 1:	Above ground tank
Storage 2:	Not reported
Owner-Operator Name:	MARV
Direct Site Phone:	5038231834
Report Class:	Annual(Revision)
Report Year:	2018
Is Poisonous Gas:	No
Is Poisonous Material:	No
Is Biological Hazard:	No
Is Radioactive Material:	No

CITY OF PORTLAND - KERBY GARAGE (Continued) **U000433420**

Is Explosive:	No
Status:	Not reported
Nature of Business:	TRUCK & AUTOMOBILE REPAIR
NAICS Code:	Not reported
Maximum Daily Amount Code:	11
Maximum Daily Amount Code Range:	500-999
Maximum Daily Amount Units:	gal
Is Solid State:	No
Is Liquid State:	Yes
Is Gaseous State:	No
Is Combustible Dust:	No
Is Fire Hazard:	No
Is Sudden Release of Pressure Hazard:	No
Is Reactive Hazard:	No
Is Immediate Hazard:	No
Is Delayed Hazard:	No
Is Corrosive to Metal:	No
Is Flammable:	No
Is Gas Under Pressure:	No
Is Physical HNOC:	No
Is Emission of Gas With Water:	No
Is Organic Peroxide:	No
Is Oxidizer:	No
Is Pyrophoric liquid or solid:	No
Is Pyrophoric Gas:	No
Is Self-Heating:	No
Is Self-Reacting:	No
Is Acute Toxicity:	No
Is Aspiration Hazard:	Yes
Is Carcinogenicity:	No
Is Germ Cell Mutagenicity:	No
Is Health HNOC:	No
Is Reproductive Toxicity:	No
Is Respiratory or Skin Sensitization:	No
Is Serious Eye Damage or Eye Irritation:	No
Is Simple Asphyxiate:	No
Is Skin Corrosion or Irritation:	Yes
Is Specific Target Organ Toxicity:	No

Facility ID:	24423
Name:	PORTLAND CITY OF
Address:	2835 N KERBY AVE N
City,State,Zip:	PORTLAND, OR 97227
Substance:	MOTOR OIL
Reporting Quantities:	Not reported
Quantity Units:	Not reported
Physical State:	Not reported
Storage 1:	Above ground tank
Storage 2:	Not reported
Owner-Operator Name:	MARV
Direct Site Phone:	5038231834
Report Class:	Annual
Report Year:	2019
Is Poisonous Gas:	No
Is Poisonous Material:	No
Is Biological Hazard:	No
Is Radioactive Material:	No

CITY OF PORTLAND - KERBY GARAGE (Continued) **U000433420**

Is Explosive:	No
Status:	Not reported
Nature of Business:	TRUCK & AUTOMOBILE REPAIR
NAICS Code:	Not reported
Maximum Daily Amount Code:	11
Maximum Daily Amount Code Range:	500-999
Maximum Daily Amount Units:	gal
Is Solid State:	No
Is Liquid State:	Yes
Is Gaseous State:	No
Is Combustible Dust:	No
Is Fire Hazard:	No
Is Sudden Release of Pressure Hazard:	No
Is Reactive Hazard:	No
Is Immediate Hazard:	No
Is Delayed Hazard:	No
Is Corrosive to Metal:	No
Is Flammable:	No
Is Gas Under Pressure:	No
Is Physical HNOC:	No
Is Emission of Gas With Water:	No
Is Organic Peroxide:	No
Is Oxidizer:	No
Is Pyrophoric liquid or solid:	No
Is Pyrophoric Gas:	No
Is Self-Heating:	No
Is Self-Reacting:	No
Is Acute Toxicity:	No
Is Aspiration Hazard:	Yes
Is Carcinogenicity:	No
Is Germ Cell Mutagenicity:	No
Is Health HNOC:	No
Is Reproductive Toxicity:	No
Is Respiratory or Skin Sensitization:	No
Is Serious Eye Damage or Eye Irritation:	No
Is Simple Asphyxiate:	No
Is Skin Corrosion or Irritation:	Yes
Is Specific Target Organ Toxicity:	No

Facility ID:	24423
Name:	PORTLAND CITY OF
Address:	2835 N KERBY AVE N
City,State,Zip:	PORTLAND, OR 97227
Substance:	MOTOR OIL
Reporting Quantities:	Not reported
Quantity Units:	Not reported
Physical State:	Not reported
Storage 1:	Above ground tank
Storage 2:	Not reported
Owner-Operator Name:	MARV
Direct Site Phone:	5038231834
Report Class:	Annual
Report Year:	2020
Is Poisonous Gas:	No
Is Poisonous Material:	No
Is Biological Hazard:	No
Is Radioactive Material:	No

CITY OF PORTLAND - KERBY GARAGE (Continued) **U000433420**

Is Explosive:	No
Status:	Not reported
Nature of Business:	TRUCK & AUTOMOBILE REPAIR
NAICS Code:	Not reported
Maximum Daily Amount Code:	11
Maximum Daily Amount Code Range:	500-999
Maximum Daily Amount Units:	gal
Is Solid State:	No
Is Liquid State:	Yes
Is Gaseous State:	No
Is Combustible Dust:	No
Is Fire Hazard:	No
Is Sudden Release of Pressure Hazard:	No
Is Reactive Hazard:	No
Is Immediate Hazard:	No
Is Delayed Hazard:	No
Is Corrosive to Metal:	No
Is Flammable:	No
Is Gas Under Pressure:	No
Is Physical HNOC:	No
Is Emission of Gas With Water:	No
Is Organic Peroxide:	No
Is Oxidizer:	No
Is Pyrophoric liquid or solid:	No
Is Pyrophoric Gas:	No
Is Self-Heating:	No
Is Self-Reacting:	No
Is Acute Toxicity:	No
Is Aspiration Hazard:	Yes
Is Carcinogenicity:	No
Is Germ Cell Mutagenicity:	No
Is Health HNOC:	No
Is Reproductive Toxicity:	No
Is Respiratory or Skin Sensitization:	No
Is Serious Eye Damage or Eye Irritation:	No
Is Simple Asphyxiate:	No
Is Skin Corrosion or Irritation:	Yes
Is Specific Target Organ Toxicity:	No

Facility ID:	24423
Name:	PORTLAND CITY OF
Address:	2835 N KERBY AVE N
City,State,Zip:	PORTLAND, OR 97227
Substance:	MOTOR OIL
Reporting Quantities:	Not reported
Quantity Units:	Not reported
Physical State:	Not reported
Storage 1:	Above ground tank
Storage 2:	Not reported
Owner-Operator Name:	MARV
Direct Site Phone:	5038231834
Report Class:	Annual(Revision)
Report Year:	2020
Is Poisonous Gas:	No
Is Poisonous Material:	No
Is Biological Hazard:	No
Is Radioactive Material:	No

CITY OF PORTLAND - KERBY GARAGE (Continued) **U000433420**

Is Explosive:	No
Status:	Not reported
Nature of Business:	TRUCK & AUTOMOBILE REPAIR
NAICS Code:	Not reported
Maximum Daily Amount Code:	11
Maximum Daily Amount Code Range:	500-999
Maximum Daily Amount Units:	gal
Is Solid State:	No
Is Liquid State:	Yes
Is Gaseous State:	No
Is Combustible Dust:	No
Is Fire Hazard:	No
Is Sudden Release of Pressure Hazard:	No
Is Reactive Hazard:	No
Is Immediate Hazard:	No
Is Delayed Hazard:	No
Is Corrosive to Metal:	No
Is Flammable:	No
Is Gas Under Pressure:	No
Is Physical HNOC:	No
Is Emission of Gas With Water:	No
Is Organic Peroxide:	No
Is Oxidizer:	No
Is Pyrophoric liquid or solid:	No
Is Pyrophoric Gas:	No
Is Self-Heating:	No
Is Self-Reacting:	No
Is Acute Toxicity:	No
Is Aspiration Hazard:	Yes
Is Carcinogenicity:	No
Is Germ Cell Mutagenicity:	No
Is Health HNOC:	No
Is Reproductive Toxicity:	No
Is Respiratory or Skin Sensitization:	No
Is Serious Eye Damage or Eye Irritation:	No
Is Simple Asphyxiate:	No
Is Skin Corrosion or Irritation:	Yes
Is Specific Target Organ Toxicity:	No

HSIS:

Name:	PORTLAND CITY OF
Address:	2835 N KERBY AVE
City,State,Zip:	PORTLAND, OR 97227
Facility ID:	024423
Department Or Division Of Company:	CITY FLEET
Chemical Is Extremely Hazardous Substance (EHS:	N
Contains 112R:	N
Facility Has Written Emergency Plan:	Y
NAICS Code 1:	921190
NAICS Desc 1:	OTHER GENERAL GOV SUPPORT
NAICS Code 2:	811111
NAICS Desc 2:	GENERAL AUTOMOTIVE REPAIR
Manager Name:	CHARLIE HALES
Business Phone:	5038231834
Mailing Address:	2835 N KERBY AVE
Mailing City:	PORTLAND
Mailing State:	OR

CITY OF PORTLAND - KERBY GARAGE (Continued) **U000433420**

Mailing Zip:	97227
No. of Employees:	60
Day Phone:	5038231834
Placard:	Y
Fire Dept Code:	0291
FD:	PORTLAND FIRE & RESCUE
Sprinkler System:	N
Emergency Contact:	MARV NAVARRO
Emergency Procedure:	COMPUTER
Business Type:	TRUCK & AUTOMOBILE REPAIR
Facility Type:	Not reported
Department:	Not reported
Status:	Not reported
Latitude:	Not reported
Longitude:	Not reported
Status TRI:	Not reported
Status RMP:	Not reported
Status PSM:	Not reported
Status CR2K:	Not reported
Status 302:	Not reported
Owner Name:	Not reported
Last Reported ID:	Not reported
Case Number:	Not reported
Chemical Name:	Not reported
EHS Name:	Not reported
Is Pure:	Not reported
Is Mix:	Not reported
Is EHS:	Not reported
Mixture Component:	Not reported
Maximum Daily Amount Code:	Not reported
Maximum Daily Amount Unit:	Not reported
Chemical Added Date:	Not reported
Is Chem PSM:	Not reported
Is Chem 112R:	Not reported
Is Chem 302:	Not reported
Is Pesticide:	Not reported
Is Fertilizer:	Not reported
Physical State:	Not reported
UNNA Number:	Not reported
NFPA Health:	Not reported
NFPA Flammability:	Not reported
NFPA Reactivity:	Not reported
NFPA Special Notice:	Not reported
Hazards:	Not reported
Number of Days Onsite:	Not reported
Year:	Not reported

Chemical:

Chemical Name:	GASOLINE
Physical Description:	LIQUID
Case Number:	8006619
Facility Id:	024423
Physical State Of The Substance:	2
Average Amount Possessed During The Year Code:	21
Maximum Amount Possessed During The Year Code:	30
Applicable Unit Of Measure Code:	2
Description Of The Unit Of Measure:	GALLONS

CITY OF PORTLAND - KERBY GARAGE (Continued) **U000433420**

Type Code:	B
Description:	UNDERGROUND TANK
Type Code:	Not reported
Temperature Description:	Not reported
Pressure of Code:	1
Pressure Description:	NORMAL PRESSURE
Pressure of Code:	Not reported
Pressure Description:	Not reported
Temperature Description:	NORMAL TEMPERATURE
Temperature of The Hazardous Substance Code:	4
Temperature Description:	Not reported
Temperature of The Hazardous Substance Code:	Not reported
Days Hazardous Substance On Site During Year:	365
Is The Substance Protected A Trade Secret:	False
Description Of The Max Qnty Code:	10,000-49,999
Description Of The Avg Qnty Code:	5,000-9,999
Most Hazardous Ingridient:	PETROLEUM DISTILLATES
United Nations/north America 4 Digit Class Number:	1203
Hazard Rank:	2
EHS Ingredient:	NONE LISTED ON MSDS
Substance Pure:	False
Substance Mix:	True
First Hazardous Class Code For Chemical:	Flammable and Combustible Liquid
Second Hazardous Class Code For Chemical:	Acute Health Hazard
Third Hazardous Class Code For Chemical:	Chronic Health Hazard
Hazard Class 1 Of The Chemical:	3.0
Hazard Class 2 Of The Chemical:	6.3
Hazard Class 3 Of The Chemical:	6.4

Additional Chemical:

Chemical Is A Toxic 313 Chemical:	N
EPA Pesticide Registration Number:	Not reported
Contains 112R:	Y
Contains EHS:	N
Fertilizer:	N
Pesticide:	N
Contains 313:	Y

Chemical Name:	MOTOR OIL
Physical Description:	LIQUID
Case Number:	64742547
Facility Id:	024423
Physical State Of The Substance:	2
Average Amount Possessed During The Year Code:	11
Maximum Amount Possessed During The Year Code:	11
Applicable Unit Of Measure Code:	2
Description Of The Unit Of Measure:	GALLONS
Type Code:	D
Description:	STEEL DRUM
Type Code:	C
Temperature Description:	TANK INSIDE BUILDING
Pressure of Code:	1
Pressure Description:	NORMAL PRESSURE
Pressure of Code:	1
Pressure Description:	NORMAL PRESSURE
Temperature Description:	NORMAL TEMPERATURE
Temperature of The Hazardous Substance Code:	4

CITY OF PORTLAND - KERBY GARAGE (Continued) **U000433420**

Temperature Description:	NORMAL TEMPERATURE
Temperature of The Hazardous Substance Code:	4
Days Hazardous Substance On Site During Year:	365
Is The Substance Protected A Trade Secret:	False
Description Of The Max Qnty Code:	500-999
Description Of The Avg Qnty Code:	500-999
Most Hazardous Ingridient:	PETROLEUM HYDROCARBONS
United Nations/north America 4 Digit Class Number:	0000
Hazard Rank:	2
EHS Ingredient:	Not reported
Substance Pure:	False
Substance Mix:	True
First Hazardous Class Code For Chemical:	Combustible Material
Second Hazardous Class Code For Chemical:	Chronic Health Hazard
Third Hazardous Class Code For Chemical:	Not reported
Hazard Class 1 Of The Chemical:	4.5
Hazard Class 2 Of The Chemical:	6.4
Hazard Class 3 Of The Chemical:	Not reported

Additional Chemical:

Chemical Is A Toxic 313 Chemical:	Not reported
EPA Pesticide Registration Number:	Not reported
Contains 112R:	Not reported
Contains EHS:	Not reported
Fertilizer:	N
Pesticide:	N
Contains 313:	Not reported

Chemical Name:	OXYGEN
Physical Description:	GAS
Case Number:	7782447
Facility Id:	024423
Physical State Of The Substance:	3
Average Amount Possessed During The Year Code:	20
Maximum Amount Possessed During The Year Code:	20
Applicable Unit Of Measure Code:	3
Description Of The Unit Of Measure:	CUBIC FEET
Type Code:	L
Description:	CYLINDER
Type Code:	Not reported
Temperature Description:	Not reported
Pressure of Code:	2
Pressure Description:	GREATER THAN NORMAL PRESSURE
Pressure of Code:	Not reported
Pressure Description:	Not reported
Temperature Description:	NORMAL TEMPERATURE
Temperature of The Hazardous Substance Code:	4
Temperature Description:	Not reported
Temperature of The Hazardous Substance Code:	Not reported
Days Hazardous Substance On Site During Year:	365
Is The Substance Protected A Trade Secret:	False
Description Of The Max Qnty Code:	1,000-4,999
Description Of The Avg Qnty Code:	1,000-4,999
Most Hazardous Ingridient:	OXYGEN
United Nations/north America 4 Digit Class Number:	1072
Hazard Rank:	2
EHS Ingredient:	NONE LISTED ON SDS

CITY OF PORTLAND - KERBY GARAGE (Continued) **U000433420**

Substance Pure:	True
Substance Mix:	False
First Hazardous Class Code For Chemical:	Oxidizers
Second Hazardous Class Code For Chemical:	Non-flammable Gas
Third Hazardous Class Code For Chemical:	Not reported
Hazard Class 1 Of The Chemical:	5.1
Hazard Class 2 Of The Chemical:	2.2
Hazard Class 3 Of The Chemical:	Not reported

Additional Chemical:

Chemical Is A Toxic 313 Chemical:	N
EPA Pesticide Registration Number:	Not reported
Contains 112R:	N
Contains EHS:	N
Fertilizer:	N
Pesticide:	N
Contains 313:	N

Chemical Name:	ARGON/CARBON DIOXIDE
Physical Description:	GAS
Case Number:	7440371
Facility Id:	024423
Physical State Of The Substance:	3
Average Amount Possessed During The Year Code:	11
Maximum Amount Possessed During The Year Code:	20
Applicable Unit Of Measure Code:	3
Description Of The Unit Of Measure:	CUBIC FEET
Type Code:	L
Description:	CYLINDER
Type Code:	Not reported
Temperature Description:	Not reported
Pressure of Code:	2
Pressure Description:	GREATER THAN NORMAL PRESSURE
Pressure of Code:	Not reported
Pressure Description:	Not reported
Temperature Description:	NORMAL TEMPERATURE
Temperature of The Hazardous Substance Code:	4
Temperature Description:	Not reported
Temperature of The Hazardous Substance Code:	Not reported
Days Hazardous Substance On Site During Year:	365
Is The Substance Protected A Trade Secret:	False
Description Of The Max Qnty Code:	1,000-4,999
Description Of The Avg Qnty Code:	500-999
Most Hazardous Ingridient:	ARGON
United Nations/north America 4 Digit Class Number:	1956
Hazard Rank:	2
EHS Ingredient:	NONE LISTED ON MSDS
Substance Pure:	False
Substance Mix:	True
First Hazardous Class Code For Chemical:	Acute Health Hazard
Second Hazardous Class Code For Chemical:	Chronic Health Hazard
Third Hazardous Class Code For Chemical:	Non-flammable Gas
Hazard Class 1 Of The Chemical:	6.3
Hazard Class 2 Of The Chemical:	6.4
Hazard Class 3 Of The Chemical:	2.2

Additional Chemical:

CITY OF PORTLAND - KERBY GARAGE (Continued) **U000433420**

Chemical Is A Toxic 313 Chemical:	N
EPA Pesticide Registration Number:	Not reported
Contains 112R:	N
Contains EHS:	N
Fertilizer:	N
Pesticide:	N
Contains 313:	N

Chemical Name:	WASTE OIL
Physical Description:	LIQUID
Case Number:	Not reported
Facility Id:	024423
Physical State Of The Substance:	2
Average Amount Possessed During The Year Code:	10
Maximum Amount Possessed During The Year Code:	11
Applicable Unit Of Measure Code:	2
Description Of The Unit Of Measure:	GALLONS
Type Code:	C
Description:	TANK INSIDE BUILDING
Type Code:	Not reported
Temperature Description:	Not reported
Pressure of Code:	1
Pressure Description:	NORMAL PRESSURE
Pressure of Code:	Not reported
Pressure Description:	Not reported
Temperature Description:	NORMAL TEMPERATURE
Temperature of The Hazardous Substance Code:	4
Temperature Description:	Not reported
Temperature of The Hazardous Substance Code:	Not reported
Days Hazardous Substance On Site During Year:	365
Is The Substance Protected A Trade Secret:	False
Description Of The Max Qnty Code:	500-999
Description Of The Avg Qnty Code:	200-499
Most Hazardous Ingridient:	PETROLEUM HYDROCARBONS
United Nations/north America 4 Digit Class Number:	Not reported
Hazard Rank:	2
EHS Ingredient:	Not reported
Substance Pure:	False
Substance Mix:	True
First Hazardous Class Code For Chemical:	Combustible Material
Second Hazardous Class Code For Chemical:	Chronic Health Hazard
Third Hazardous Class Code For Chemical:	Not reported
Hazard Class 1 Of The Chemical:	4.5
Hazard Class 2 Of The Chemical:	6.4
Hazard Class 3 Of The Chemical:	Not reported

Chemical Name:	LEAD ACID BATTERIES
Physical Description:	SOLID
Case Number:	Not reported
Facility Id:	024423
Physical State Of The Substance:	1
Average Amount Possessed During The Year Code:	20
Maximum Amount Possessed During The Year Code:	20
Applicable Unit Of Measure Code:	1
Description Of The Unit Of Measure:	POUNDS
Type Code:	R

CITY OF PORTLAND - KERBY GARAGE (Continued) **U000433420**

Description:	OTHER
Type Code:	Not reported
Temperature Description:	Not reported
Pressure of Code:	1
Pressure Description:	NORMAL PRESSURE
Pressure of Code:	Not reported
Pressure Description:	Not reported
Temperature Description:	NORMAL TEMPERATURE
Temperature of The Hazardous Substance Code:	4
Temperature Description:	Not reported
Temperature of The Hazardous Substance Code:	Not reported
Days Hazardous Substance On Site During Year:	365
Is The Substance Protected A Trade Secret:	False
Description Of The Max Qnty Code:	1,000-4,999
Description Of The Avg Qnty Code:	1,000-4,999
Most Hazardous Ingridient:	SULFURIC ACID
United Nations/north America 4 Digit Class Number:	2794
Hazard Rank:	4
EHS Ingredient:	SULFURIC ACID
Substance Pure:	False
Substance Mix:	True
First Hazardous Class Code For Chemical:	Acute Health Hazard
Second Hazardous Class Code For Chemical:	Corrosive Material
Third Hazardous Class Code For Chemical:	Chronic Health Hazard
Hazard Class 1 Of The Chemical:	6.3
Hazard Class 2 Of The Chemical:	8.0
Hazard Class 3 Of The Chemical:	6.4

Chemical Name:	DIESEL
Physical Description:	LIQUID
Case Number:	68476346
Facility Id:	024423
Physical State Of The Substance:	2
Average Amount Possessed During The Year Code:	30
Maximum Amount Possessed During The Year Code:	30
Applicable Unit Of Measure Code:	2
Description Of The Unit Of Measure:	GALLONS
Type Code:	B
Description:	UNDERGROUND TANK
Type Code:	Not reported
Temperature Description:	Not reported
Pressure of Code:	1
Pressure Description:	NORMAL PRESSURE
Pressure of Code:	Not reported
Pressure Description:	Not reported
Temperature Description:	NORMAL TEMPERATURE
Temperature of The Hazardous Substance Code:	4
Temperature Description:	Not reported
Temperature of The Hazardous Substance Code:	Not reported
Days Hazardous Substance On Site During Year:	365
Is The Substance Protected A Trade Secret:	False
Description Of The Max Qnty Code:	10,000-49,999
Description Of The Avg Qnty Code:	10,000-49,999
Most Hazardous Ingridient:	PETROLEUM DISTILLATES
United Nations/north America 4 Digit Class Number:	1202
Hazard Rank:	2
EHS Ingredient:	Not reported

CITY OF PORTLAND - KERBY GARAGE (Continued) **U000433420**

Substance Pure:	False
Substance Mix:	True
First Hazardous Class Code For Chemical:	Flammable and Combustible Liquid
Second Hazardous Class Code For Chemical:	Acute Health Hazard
Third Hazardous Class Code For Chemical:	Chronic Health Hazard
Hazard Class 1 Of The Chemical:	3.0
Hazard Class 2 Of The Chemical:	6.3
Hazard Class 3 Of The Chemical:	6.4

Additional Chemical:

Chemical Is A Toxic 313 Chemical:	N
EPA Pesticide Registration Number:	Not reported
Contains 112R:	N
Contains EHS:	N
Fertilizer:	N
Pesticide:	N
Contains 313:	Y

Chemical Name:	ACETYLENE
Physical Description:	GAS
Case Number:	74862
Facility Id:	024423
Physical State Of The Substance:	3
Average Amount Possessed During The Year Code:	20
Maximum Amount Possessed During The Year Code:	20
Applicable Unit Of Measure Code:	3
Description Of The Unit Of Measure:	CUBIC FEET
Type Code:	L
Description:	CYLINDER
Type Code:	Not reported
Temperature Description:	Not reported
Pressure of Code:	2
Pressure Description:	GREATER THAN NORMAL PRESSURE
Pressure of Code:	Not reported
Pressure Description:	Not reported
Temperature Description:	NORMAL TEMPERATURE
Temperature of The Hazardous Substance Code:	4
Temperature Description:	Not reported
Temperature of The Hazardous Substance Code:	Not reported
Days Hazardous Substance On Site During Year:	365
Is The Substance Protected A Trade Secret:	False
Description Of The Max Qnty Code:	1,000-4,999
Description Of The Avg Qnty Code:	1,000-4,999
Most Hazardous Ingridient:	ACETYLENE
United Nations/north America 4 Digit Class Number:	1001
Hazard Rank:	2
EHS Ingredient:	NONE LISTED ON MSDS
Substance Pure:	True
Substance Mix:	False
First Hazardous Class Code For Chemical:	Flammable Gas
Second Hazardous Class Code For Chemical:	Chronic Health Hazard
Third Hazardous Class Code For Chemical:	Not reported
Hazard Class 1 Of The Chemical:	2.1
Hazard Class 2 Of The Chemical:	6.4
Hazard Class 3 Of The Chemical:	Not reported

Additional Chemical:

CITY OF PORTLAND - KERBY GARAGE (Continued) **U000433420**

Chemical Is A Toxic 313 Chemical:	N
EPA Pesticide Registration Number:	Not reported
Contains 112R:	N
Contains EHS:	N
Fertilizer:	N
Pesticide:	N
Contains 313:	N

NPDES:

Name:	EMANUEL WEST CORE AND SHELL
Address:	2835 NORTH KERBY AVENUE
City,State,Zip:	PORTLAND, OR 97227
WQ File Nbr:	125520
Legal Name:	Legacy Health
Region:	NWR
Pri SIC:	8062
Latitude:	45.5441
Longitude:	-122.6716
Category:	STORMWATER
Permit Type:	GEN12C
Permit Active:	FALSE
Permit Description:	Storm Water: Construction activities - 1 acre or more
Expiration Date:	12/14/2020
EPA Number:	ORR10F089
UIC Facility:	FALSE
Admin Agent:	NW Region Office
Last Action Date:	09/29/2017
Permit Writer:	Gneckow, Daria
Compliance Inspector:	Gneckow, Daria
DMR Reviewer:	Not reported
Application Number:	954147
Class:	N/A
Start Date:	09/29/2017
Region Decode:	North West Region
Ownership:	PRIVATE
Permit Group:	NPDES General Permit - Industrial storm water discharges
EPA Class:	MINOR
Permit Number:	32380

OR UIC:

Name:	EMANUEL WEST CORE AND SHELL
Address:	2835 NORTH KERBY AVENUE
City,State,Zip:	PORTLAND, OR 97227
UIC Well #:	Not reported
Type:	Not reported
Type Description:	Not reported
UIC Number:	32380
Facility Status:	Not reported
Lat/Long:	45.5441 / -122.6716

X81	**PORTLAND CITY OF VEHICLE SVCS KERBY**	**RCRA-VSQG**	**1004770245**
WNW	**2835 N KERBY AVE**	**FINDS**	**ORD980985709**
1/8-1/4	**PORTLAND, OR 97227**	**ECHO**	
0.228 mi.		**OR AIRS**	
1205 ft.	**Site 2 of 2 in cluster X**	**OR MANIFEST**	

Relative:
Lower

Actual:
135 ft.

RCRA Listings:

Date Form Received by Agency:	20041231
Handler Name:	Portland City Of Vehicle Svcs Kerby
Handler Address:	2835 N KERBY AVE
Handler City,State,Zip:	PORTLAND, OR 97227
EPA ID:	ORD980985709
Contact Name:	JEFF SCHOLZ
Contact Address:	2835 N KERBY AVENUE
Contact City,State,Zip:	PORTLAND, OR 97227
Contact Telephone:	503-823-1834
Contact Fax:	Not reported
Contact Email:	Not reported
Contact Title:	Not reported
EPA Region:	10
Land Type:	Municipal
Federal Waste Generator Description:	Conditionally Exempt Small Quantity Generator
Non-Notifier:	Not reported
Biennial Report Cycle:	Not reported
Accessibility:	Not reported
Active Site Indicator:	Handler Activities
State District Owner:	Not reported
State District:	Not reported
Mailing Address:	2835 N KERBY AVENUE
Mailing City,State,Zip:	PORTLAND, OR 97227
Owner Name:	Portland, City Of Fleet Services
Owner Type:	Municipal
Operator Name:	Portland City Of East Precinct Garage
Operator Type:	Municipal
Short-Term Generator Activity:	No
Importer Activity:	No
Mixed Waste Generator:	No
Transporter Activity:	No
Transfer Facility Activity:	No
Recycler Activity with Storage:	No
Small Quantity On-Site Burner Exemption:	No
Smelting Melting and Refining Furnace Exemption:	No
Underground Injection Control:	No
Off-Site Waste Receipt:	No
Universal Waste Indicator:	No
Universal Waste Destination Facility:	No
Federal Universal Waste:	No
Active Site State-Reg Handler:	---
Federal Facility Indicator:	Not reported
Hazardous Secondary Material Indicator:	NN
Sub-Part K Indicator:	Not reported
2018 GPRA Permit Baseline:	Not on the Baseline
2018 GPRA Renewals Baseline:	Not on the Baseline
202 GPRA Corrective Action Baseline:	No
Subject to Corrective Action Universe:	No
Non-TSDFs Where RCRA CA has Been Imposed Universe:	No
Corrective Action Priority Ranking:	No NCAPS ranking
Environmental Control Indicator:	No
Institutional Control Indicator:	No

PORTLAND CITY OF VEHICLE SVCS KERBY (Continued) **1004770245**

Human Exposure Controls Indicator:	N/A
Groundwater Controls Indicator:	N/A
Significant Non-Complier Universe:	No
Unaddressed Significant Non-Complier Universe:	No
Addressed Significant Non-Complier Universe:	No
Significant Non-Complier With a Compliance Schedule Universe:	No
Financial Assurance Required:	Not reported
Handler Date of Last Change:	20140602
Recognized Trader-Importer:	No
Recognized Trader-Exporter:	No
Importer of Spent Lead Acid Batteries:	No
Exporter of Spent Lead Acid Batteries:	No
Recycler Activity Without Storage:	Not reported
Manifest Broker:	Not reported
Sub-Part P Indicator:	No

Hazardous Waste Summary:

Waste Code:	D001
Waste Description:	Ignitable Waste
Waste Code:	D006
Waste Description:	Cadmium
Waste Code:	D008
Waste Description:	Lead
Waste Code:	D018
Waste Description:	Benzene
Waste Code:	D027
Waste Description:	1,4-Dichlorobenzene
Waste Code:	D039
Waste Description:	Tetrachloroethylene

Handler - Owner Operator:

Owner/Operator Indicator:	Owner
Owner/Operator Name:	PORTLAND, CITY OF FLEET SERVICES
Legal Status:	Municipal
Date Became Current:	20010214
Date Ended Current:	Not reported
Owner/Operator Address:	2835 NORTH KERBY
Owner/Operator City,State,Zip:	PORTLAND, OR 97227
Owner/Operator Telephone:	503-823-2277
Owner/Operator Telephone Ext:	Not reported
Owner/Operator Fax:	Not reported
Owner/Operator Email:	Not reported
Owner/Operator Indicator:	Owner
Owner/Operator Name:	PORTLAND, CITY OF FLEET SERVICES
Legal Status:	Municipal
Date Became Current:	20030121
Date Ended Current:	Not reported
Owner/Operator Address:	2835 NORTH KERBY
Owner/Operator City,State,Zip:	PORTLAND, OR 97227

PORTLAND CITY OF VEHICLE SVCS KERBY (Continued) **1004770245**

Owner/Operator Telephone: 503-823-2277
Owner/Operator Telephone Ext: Not reported
Owner/Operator Fax: Not reported
Owner/Operator Email: Not reported

Owner/Operator Indicator: Owner
Owner/Operator Name: PORTLAND, CITY OF FLEET SERVICES
Legal Status: Municipal
Date Became Current: 19920428
Date Ended Current: Not reported
Owner/Operator Address: 2835 NORTH KERBY
Owner/Operator City,State,Zip: PORTLAND, OR 97227
Owner/Operator Telephone: 503-823-2277
Owner/Operator Telephone Ext: Not reported
Owner/Operator Fax: Not reported
Owner/Operator Email: Not reported

Owner/Operator Indicator: Owner
Owner/Operator Name: PORTLAND, CITY OF FLEET SERVICES
Legal Status: Municipal
Date Became Current: 19940111
Date Ended Current: Not reported
Owner/Operator Address: 2835 NORTH KERBY
Owner/Operator City,State,Zip: PORTLAND, OR 97227
Owner/Operator Telephone: 503-823-2277
Owner/Operator Telephone Ext: Not reported
Owner/Operator Fax: Not reported
Owner/Operator Email: Not reported

Owner/Operator Indicator: Owner
Owner/Operator Name: PORTLAND, CITY OF FLEET SERVICES
Legal Status: Municipal
Date Became Current: 19980317
Date Ended Current: Not reported
Owner/Operator Address: 2835 NORTH KERBY
Owner/Operator City,State,Zip: PORTLAND, OR 97227
Owner/Operator Telephone: 503-823-2277
Owner/Operator Telephone Ext: Not reported
Owner/Operator Fax: Not reported
Owner/Operator Email: Not reported

Owner/Operator Indicator: Operator
Owner/Operator Name: PORTLAND CITY OF EAST PRECINCT GARAGE
Legal Status: Municipal
Date Became Current: 19980317
Date Ended Current: Not reported
Owner/Operator Address: 2835 N KERBY AVE
Owner/Operator City,State,Zip: PORTLAND, OR 97227
Owner/Operator Telephone: 503-823-1834
Owner/Operator Telephone Ext: Not reported
Owner/Operator Fax: Not reported
Owner/Operator Email: Not reported

Owner/Operator Indicator: Operator
Owner/Operator Name: PORTLAND CITY OF EAST PRECINCT GARAGE
Legal Status: Municipal
Date Became Current: 20010214

PORTLAND CITY OF VEHICLE SVCS KERBY (Continued) **1004770245**

Date Ended Current: Not reported
Owner/Operator Address: 2835 N KERBY AVE
Owner/Operator City,State,Zip: PORTLAND, OR 97227
Owner/Operator Telephone: 503-823-1834
Owner/Operator Telephone Ext: Not reported
Owner/Operator Fax: Not reported
Owner/Operator Email: Not reported

Owner/Operator Indicator: Owner
Owner/Operator Name: PORTLAND, CITY OF FLEET SERVICES
Legal Status: Municipal
Date Became Current: 20020125
Date Ended Current: Not reported
Owner/Operator Address: 2835 NORTH KERBY
Owner/Operator City,State,Zip: PORTLAND, OR 97227
Owner/Operator Telephone: 503-823-2277
Owner/Operator Telephone Ext: Not reported
Owner/Operator Fax: Not reported
Owner/Operator Email: Not reported

Owner/Operator Indicator: Operator
Owner/Operator Name: PORTLAND CITY OF EAST PRECINCT GARAGE
Legal Status: Municipal
Date Became Current: 20020125
Date Ended Current: Not reported
Owner/Operator Address: 2835 N KERBY AVE
Owner/Operator City,State,Zip: PORTLAND, OR 97227
Owner/Operator Telephone: 503-823-1834
Owner/Operator Telephone Ext: Not reported
Owner/Operator Fax: Not reported
Owner/Operator Email: Not reported

Owner/Operator Indicator: Owner
Owner/Operator Name: PORTLAND, CITY OF FLEET SERVICES
Legal Status: Municipal
Date Became Current: 19930126
Date Ended Current: Not reported
Owner/Operator Address: 2835 NORTH KERBY
Owner/Operator City,State,Zip: PORTLAND, OR 97227
Owner/Operator Telephone: 503-823-2277
Owner/Operator Telephone Ext: Not reported
Owner/Operator Fax: Not reported
Owner/Operator Email: Not reported

Owner/Operator Indicator: Operator
Owner/Operator Name: PORTLAND CITY OF EAST PRECINCT GARAGE
Legal Status: Municipal
Date Became Current: Not reported
Date Ended Current: Not reported
Owner/Operator Address: 2835 N KERBY AVE
Owner/Operator City,State,Zip: PORTLAND, OR 97227
Owner/Operator Telephone: 503-823-1806
Owner/Operator Telephone Ext: Not reported
Owner/Operator Fax: Not reported
Owner/Operator Email: Not reported

Owner/Operator Indicator: Operator

PORTLAND CITY OF VEHICLE SVCS KERBY (Continued) **1004770245**

Owner/Operator Name: PORTLAND CITY OF
Legal Status: Municipal
Date Became Current: 19940111
Date Ended Current: Not reported
Owner/Operator Address: 2835 N KERBY AVE
Owner/Operator City,State,Zip: PORTLAND, OR 97227
Owner/Operator Telephone: 503-823-1800
Owner/Operator Telephone Ext: Not reported
Owner/Operator Fax: Not reported
Owner/Operator Email: Not reported

Owner/Operator Indicator: Owner
Owner/Operator Name: PORTLAND, CITY OF FLEET SERVICES
Legal Status: Municipal
Date Became Current: 19950428
Date Ended Current: Not reported
Owner/Operator Address: 2835 NORTH KERBY
Owner/Operator City,State,Zip: PORTLAND, OR 97227
Owner/Operator Telephone: 503-823-2277
Owner/Operator Telephone Ext: Not reported
Owner/Operator Fax: Not reported
Owner/Operator Email: Not reported

Owner/Operator Indicator: Owner
Owner/Operator Name: PORTLAND, CITY OF FLEET SERVICES
Legal Status: Municipal
Date Became Current: 19990308
Date Ended Current: Not reported
Owner/Operator Address: 2835 NORTH KERBY
Owner/Operator City,State,Zip: PORTLAND, OR 97227
Owner/Operator Telephone: 503-823-2277
Owner/Operator Telephone Ext: Not reported
Owner/Operator Fax: Not reported
Owner/Operator Email: Not reported

Owner/Operator Indicator: Owner
Owner/Operator Name: PORTLAND, CITY OF
Legal Status: Municipal
Date Became Current: Not reported
Date Ended Current: Not reported
Owner/Operator Address: 2835 NORTH KERBY
Owner/Operator City,State,Zip: PORTLAND, OR 97227
Owner/Operator Telephone: 503-823-2277
Owner/Operator Telephone Ext: Not reported
Owner/Operator Fax: Not reported
Owner/Operator Email: Not reported

Owner/Operator Indicator: Operator
Owner/Operator Name: CITY OF PORTLAND
Legal Status: Other
Date Became Current: 19960329
Date Ended Current: Not reported
Owner/Operator Address: 2835 N KERBY AVE
Owner/Operator City,State,Zip: PORTLAND, OR 97227
Owner/Operator Telephone: 503-823-2277
Owner/Operator Telephone Ext: Not reported
Owner/Operator Fax: Not reported

PORTLAND CITY OF VEHICLE SVCS KERBY (Continued) **1004770245**

Owner/Operator Email: Not reported

Owner/Operator Indicator: Operator
Owner/Operator Name: PORTLAND CITY OF EAST PRECINCT GARAGE
Legal Status: Municipal
Date Became Current: 19990308
Date Ended Current: Not reported
Owner/Operator Address: 2835 N KERBY AVE
Owner/Operator City,State,Zip: PORTLAND, OR 97227
Owner/Operator Telephone: 503-823-1834
Owner/Operator Telephone Ext: Not reported
Owner/Operator Fax: Not reported
Owner/Operator Email: Not reported

Owner/Operator Indicator: Owner
Owner/Operator Name: PORTLAND, CITY OF FLEET SERVICES
Legal Status: Municipal
Date Became Current: 19960329
Date Ended Current: Not reported
Owner/Operator Address: 2835 NORTH KERBY
Owner/Operator City,State,Zip: PORTLAND, OR 97227
Owner/Operator Telephone: 503-823-2277
Owner/Operator Telephone Ext: Not reported
Owner/Operator Fax: Not reported
Owner/Operator Email: Not reported

Owner/Operator Indicator: Owner
Owner/Operator Name: PORTLAND, CITY OF FLEET SERVICES
Legal Status: Municipal
Date Became Current: 20000120
Date Ended Current: Not reported
Owner/Operator Address: 2835 NORTH KERBY
Owner/Operator City,State,Zip: PORTLAND, OR 97227
Owner/Operator Telephone: 503-823-2277
Owner/Operator Telephone Ext: Not reported
Owner/Operator Fax: Not reported
Owner/Operator Email: Not reported

Owner/Operator Indicator: Operator
Owner/Operator Name: PORTLAND CITY OF EAST PRECINCT GARAGE
Legal Status: Municipal
Date Became Current: Not reported
Date Ended Current: Not reported
Owner/Operator Address: 2835 N KERBY AVE
Owner/Operator City,State,Zip: PORTLAND, OR 97227
Owner/Operator Telephone: 503-823-1834
Owner/Operator Telephone Ext: Not reported
Owner/Operator Fax: Not reported
Owner/Operator Email: Not reported

Owner/Operator Indicator: Operator
Owner/Operator Name: PORTLAND CITY OF EAST PRECINCT GARAGE
Legal Status: Municipal
Date Became Current: 20031231
Date Ended Current: Not reported
Owner/Operator Address: 2835 N KERBY AVE
Owner/Operator City,State,Zip: PORTLAND, OR 97227

PORTLAND CITY OF VEHICLE SVCS KERBY (Continued) **1004770245**

Owner/Operator Telephone: 503-823-1806
Owner/Operator Telephone Ext: Not reported
Owner/Operator Fax: Not reported
Owner/Operator Email: Not reported

Owner/Operator Indicator: Owner
Owner/Operator Name: PORTLAND, CITY OF FLEET SERVICES
Legal Status: Municipal
Date Became Current: 19970325
Date Ended Current: Not reported
Owner/Operator Address: 2835 NORTH KERBY
Owner/Operator City,State,Zip: PORTLAND, OR 97227
Owner/Operator Telephone: 503-823-2277
Owner/Operator Telephone Ext: Not reported
Owner/Operator Fax: Not reported
Owner/Operator Email: Not reported

Owner/Operator Indicator: Operator
Owner/Operator Name: PORTLAND CITY OF EAST PRECINCT GARAGE
Legal Status: Municipal
Date Became Current: 20000120
Date Ended Current: Not reported
Owner/Operator Address: 2835 N KERBY AVE
Owner/Operator City,State,Zip: PORTLAND, OR 97227
Owner/Operator Telephone: 503-823-1834
Owner/Operator Telephone Ext: Not reported
Owner/Operator Fax: Not reported
Owner/Operator Email: Not reported

Owner/Operator Indicator: Operator
Owner/Operator Name: PORTLAND CITY OF EAST PRECINCT GARAGE
Legal Status: Municipal
Date Became Current: 20030121
Date Ended Current: Not reported
Owner/Operator Address: 2835 N KERBY AVE
Owner/Operator City,State,Zip: PORTLAND, OR 97227
Owner/Operator Telephone: 503-823-1834
Owner/Operator Telephone Ext: Not reported
Owner/Operator Fax: Not reported
Owner/Operator Email: Not reported

Owner/Operator Indicator: Owner
Owner/Operator Name: PORTLAND, CITY OF FLEET SERVICES
Legal Status: Municipal
Date Became Current: 19860812
Date Ended Current: Not reported
Owner/Operator Address: 2835 NORTH KERBY
Owner/Operator City,State,Zip: PORTLAND, OR 97227
Owner/Operator Telephone: 503-823-2277
Owner/Operator Telephone Ext: Not reported
Owner/Operator Fax: Not reported
Owner/Operator Email: Not reported

Owner/Operator Indicator: Operator
Owner/Operator Name: PORTLAND CITY OF EAST PRECINCT GARAGE
Legal Status: Municipal
Date Became Current: 20041231

PORTLAND CITY OF VEHICLE SVCS KERBY (Continued) **1004770245**

Date Ended Current:	Not reported
Owner/Operator Address:	2835 N KERBY AVE
Owner/Operator City,State,Zip:	PORTLAND, OR 97227
Owner/Operator Telephone:	503-823-1806
Owner/Operator Telephone Ext:	Not reported
Owner/Operator Fax:	Not reported
Owner/Operator Email:	Not reported

Owner/Operator Indicator:	Operator
Owner/Operator Name: CITY OF PORTLAND	
Legal Status:	Other
Date Became Current:	19950428
Date Ended Current:	Not reported
Owner/Operator Address:	2835 N KERBY AVE
Owner/Operator City,State,Zip:	PORTLAND, OR 97227
Owner/Operator Telephone:	503-823-2277
Owner/Operator Telephone Ext:	Not reported
Owner/Operator Fax:	Not reported
Owner/Operator Email:	Not reported

Owner/Operator Indicator:	Operator
Owner/Operator Name: CITY OF PORTLAND	
Legal Status:	Other
Date Became Current:	19970325
Date Ended Current:	Not reported
Owner/Operator Address:	2835 N KERBY AVE
Owner/Operator City,State,Zip:	PORTLAND, OR 97227
Owner/Operator Telephone:	503-823-2277
Owner/Operator Telephone Ext:	Not reported
Owner/Operator Fax:	Not reported
Owner/Operator Email:	Not reported

Owner/Operator Indicator:	Owner
Owner/Operator Name: PORTLAND, CITY OF FLEET SERVICES	
Legal Status:	Municipal
Date Became Current:	20031231
Date Ended Current:	Not reported
Owner/Operator Address:	2835 NORTH KERBY
Owner/Operator City,State,Zip:	PORTLAND, OR 97227
Owner/Operator Telephone:	503-823-2277
Owner/Operator Telephone Ext:	Not reported
Owner/Operator Fax:	Not reported
Owner/Operator Email:	Not reported

Historic Generators:

Receive Date:	19920428
Handler Name:	PORTLAND CITY OF VEHICLE SVCS KERBY
Federal Waste Generator Description:	Small Quantity Generator
State District Owner:	Not reported
Large Quantity Handler of Universal Waste:	No
Recognized Trader Importer:	No
Recognized Trader Exporter:	No
Spent Lead Acid Battery Importer:	No
Spent Lead Acid Battery Exporter:	No
Current Record:	No
Non Storage Recycler Activity:	Not reported
Electronic Manifest Broker:	Not reported

PORTLAND CITY OF VEHICLE SVCS KERBY (Continued) **1004770245**

Receive Date: 19930126
Handler Name: PORTLAND CITY OF VEHICLE SVCS KERBY
Federal Waste Generator Description: Small Quantity Generator
State District Owner: Not reported
Large Quantity Handler of Universal Waste: No
Recognized Trader Importer: No
Recognized Trader Exporter: No
Spent Lead Acid Battery Importer: No
Spent Lead Acid Battery Exporter: No
Current Record: No
Non Storage Recycler Activity: Not reported
Electronic Manifest Broker: Not reported

Receive Date: 19940111
Handler Name: PORTLAND CITY OF VEHICLE SVCS KERBY
Federal Waste Generator Description: Small Quantity Generator
State District Owner: Not reported
Large Quantity Handler of Universal Waste: No
Recognized Trader Importer: No
Recognized Trader Exporter: No
Spent Lead Acid Battery Importer: No
Spent Lead Acid Battery Exporter: No
Current Record: No
Non Storage Recycler Activity: Not reported
Electronic Manifest Broker: Not reported

Receive Date: 19950428
Handler Name: PORTLAND CITY OF VEHICLE SVCS KERBY
Federal Waste Generator Description: Small Quantity Generator
State District Owner: Not reported
Large Quantity Handler of Universal Waste: No
Recognized Trader Importer: No
Recognized Trader Exporter: No
Spent Lead Acid Battery Importer: No
Spent Lead Acid Battery Exporter: No
Current Record: No
Non Storage Recycler Activity: Not reported
Electronic Manifest Broker: Not reported

Receive Date: 19960329
Handler Name: PORTLAND CITY OF VEHICLE SVCS KERBY
Federal Waste Generator Description: Small Quantity Generator
State District Owner: Not reported
Large Quantity Handler of Universal Waste: No
Recognized Trader Importer: No
Recognized Trader Exporter: No
Spent Lead Acid Battery Importer: No
Spent Lead Acid Battery Exporter: No
Current Record: No
Non Storage Recycler Activity: Not reported
Electronic Manifest Broker: Not reported

Receive Date: 19970325
Handler Name: PORTLAND CITY OF VEHICLE SVCS KERBY
Federal Waste Generator Description: Conditionally Exempt Small Quantity Generator
State District Owner: Not reported
Large Quantity Handler of Universal Waste: No

PORTLAND CITY OF VEHICLE SVCS KERBY (Continued) **1004770245**

Recognized Trader Importer: No
Recognized Trader Exporter: No
Spent Lead Acid Battery Importer: No
Spent Lead Acid Battery Exporter: No
Current Record: No
Non Storage Recycler Activity: Not reported
Electronic Manifest Broker: Not reported

Receive Date: 19980317
Handler Name: PORTLAND CITY OF VEHICLE SVCS KERBY
Federal Waste Generator Description: Conditionally Exempt Small Quantity Generator
State District Owner: Not reported
Large Quantity Handler of Universal Waste: No
Recognized Trader Importer: No
Recognized Trader Exporter: No
Spent Lead Acid Battery Importer: No
Spent Lead Acid Battery Exporter: No
Current Record: No
Non Storage Recycler Activity: Not reported
Electronic Manifest Broker: Not reported

Receive Date: 19990308
Handler Name: PORTLAND CITY OF VEHICLE SVCS KERBY
Federal Waste Generator Description: Conditionally Exempt Small Quantity Generator
State District Owner: Not reported
Large Quantity Handler of Universal Waste: No
Recognized Trader Importer: No
Recognized Trader Exporter: No
Spent Lead Acid Battery Importer: No
Spent Lead Acid Battery Exporter: No
Current Record: No
Non Storage Recycler Activity: Not reported
Electronic Manifest Broker: Not reported

Receive Date: 20000120
Handler Name: PORTLAND CITY OF VEHICLE SVCS KERBY
Federal Waste Generator Description: Conditionally Exempt Small Quantity Generator
State District Owner: Not reported
Large Quantity Handler of Universal Waste: No
Recognized Trader Importer: No
Recognized Trader Exporter: No
Spent Lead Acid Battery Importer: No
Spent Lead Acid Battery Exporter: No
Current Record: No
Non Storage Recycler Activity: Not reported
Electronic Manifest Broker: Not reported

Receive Date: 20010214
Handler Name: PORTLAND CITY OF VEHICLE SVCS KERBY
Federal Waste Generator Description: Conditionally Exempt Small Quantity Generator
State District Owner: Not reported
Large Quantity Handler of Universal Waste: No
Recognized Trader Importer: No
Recognized Trader Exporter: No
Spent Lead Acid Battery Importer: No
Spent Lead Acid Battery Exporter: No
Current Record: No

PORTLAND CITY OF VEHICLE SVCS KERBY (Continued) **1004770245**

Non Storage Recycler Activity: Not reported
Electronic Manifest Broker: Not reported

Receive Date: 20020125
Handler Name: PORTLAND CITY OF VEHICLE SVCS KERBY
Federal Waste Generator Description: Conditionally Exempt Small Quantity Generator
State District Owner: Not reported
Large Quantity Handler of Universal Waste: No
Recognized Trader Importer: No
Recognized Trader Exporter: No
Spent Lead Acid Battery Importer: No
Spent Lead Acid Battery Exporter: No
Current Record: No
Non Storage Recycler Activity: Not reported
Electronic Manifest Broker: Not reported

Receive Date: 20030121
Handler Name: PORTLAND CITY OF VEHICLE SVCS KERBY
Federal Waste Generator Description: Conditionally Exempt Small Quantity Generator
State District Owner: Not reported
Large Quantity Handler of Universal Waste: No
Recognized Trader Importer: No
Recognized Trader Exporter: No
Spent Lead Acid Battery Importer: No
Spent Lead Acid Battery Exporter: No
Current Record: No
Non Storage Recycler Activity: Not reported
Electronic Manifest Broker: Not reported

Receive Date: 20031231
Handler Name: PORTLAND CITY OF VEHICLE SVCS KERBY
Federal Waste Generator Description: Conditionally Exempt Small Quantity Generator
State District Owner: Not reported
Large Quantity Handler of Universal Waste: No
Recognized Trader Importer: No
Recognized Trader Exporter: No
Spent Lead Acid Battery Importer: No
Spent Lead Acid Battery Exporter: No
Current Record: No
Non Storage Recycler Activity: Not reported
Electronic Manifest Broker: Not reported

Receive Date: 20041231
Handler Name: PORTLAND CITY OF VEHICLE SVCS KERBY
Federal Waste Generator Description: Conditionally Exempt Small Quantity Generator
State District Owner: Not reported
Large Quantity Handler of Universal Waste: No
Recognized Trader Importer: No
Recognized Trader Exporter: No
Spent Lead Acid Battery Importer: No
Spent Lead Acid Battery Exporter: No
Current Record: Yes
Non Storage Recycler Activity: Not reported
Electronic Manifest Broker: Not reported

List of NAICS Codes and Descriptions:
NAICS Code: 811111

PORTLAND CITY OF VEHICLE SVCS KERBY (Continued) **1004770245**

NAICS Description: GENERAL AUTOMOTIVE REPAIR

NAICS Code: 811121
NAICS Description: AUTOMOTIVE BODY, PAINT, AND INTERIOR REPAIR AND MAINTENANCE

Facility Has Received Notices of Violations:
Violations: No Violations Found

Evaluation Action Summary:
Evaluations: No Evaluations Found

FINDS:
Registry ID: 110004791869

Click Here for FRS Facility Detail Report:

Environmental Interest/Information System:
OR-DEQ (Oregon - Department Of Environmental Quality) is a regulatory agency whose job is to protect the quality of Oregon's Environment. DEQ uses a combination of technical assistance, inspections and permitting to help public and private facilities and citizens understand and comply with state and federal environmental regulations.
RCRAInfo is a national information system that supports the Resource Conservation and Recovery Act (RCRA) program through the tracking of events and activities related to facilities that generate, transport, and treat, store, or dispose of hazardous waste. RCRAInfo allows RCRA program staff to track the notification, permit, compliance, and corrective action activities required under RCRA.

Click this hyperlink while viewing on your computer to access additional FINDS: detail in the EDR Site Report.

ECHO:
Envid: 1004770245
Registry ID: 110004791869
DFR URL: http://echo.epa.gov/detailed-facility-report?fid=110004791869
Name: PORTLAND CITY OF VEHICLE SVCS KERBY
Address: 2835 N KERBY AVE
City,State,Zip: PORTLAND, OR 97227

AIRS:
Source ID: Not reported
Permit Number: 26-9598-22-01
Address: 2835 N KERBY AVE
Name: CITY OF PORTLAND
City,State,Zip: PORTLAND, OR 97227
Year: Not reported
Permit Type: General (5) ACDP
Expiration Date: 03/01/2025
Pollutant: Not reported
Issue Date: 10/01/2020
Emissions: Not reported
NAICS Code: 447190
Is NAICS Code Primary: Not reported

PORTLAND CITY OF VEHICLE SVCS KERBY (Continued) **1004770245**

SIC Code:	Not reported
Is SIC Code Primary:	Not reported
Latitude:	45.5433
Longitude:	-122.6727
Emission Source Code:	Not reported
Emission Source Description:	Not reported
Process Code:	Not reported
Process Description:	Not reported
Process Unit:	Not reported
SCC:	Not reported
Throughput:	Not reported
Throughput Type:	Not reported

OR MANIFEST:

Manifest Year:	Manifest Year - 2004
EPA Id:	ORD980985709
Inactive Status:	Not reported
Organization Name:	Not reported
Contact Name:	Jeff Scholz
Contact Telephone Number:	(503) 823-1834
Mailing Address:	2835 N Kerby Avenue
Mailing City/State/Zip:	Portland, OR 97227

Manifest:

Name:	PORTLAND CITY OF VEHICLE SVCS KERBY
Year :	1995
RCRA Id :	ORD980985709
Inactive :	Not reported
Status:	Small quantity generator
Manifest :	06087
Ship Date :	01/26/1995
TSD :	ORD981766124
WS Num:	2
Transporter:	Not reported
Ship Qty :	Not reported
Rpt Unit :	Not reported
Off Mng :	M021
EPA Waste Codes:	D039
Waste Description:	Waste combustible liquid, aqueous brake solutions

Total Amt Of Waste Stream Generated in Reporting Yr 1: 78
Total Amt Of Waste Stream Generated in Reporting Yr 2: 47

Name:	PORTLAND CITY OF VEHICLE SVCS KERBY
Year :	1995
RCRA Id :	ORD980985709
Inactive :	Not reported
Status:	Small quantity generator
Manifest :	07974
Ship Date :	02/03/1995
TSD :	ORD981766124
WS Num:	3
Transporter:	Not reported
Ship Qty :	Not reported
Rpt Unit :	Not reported

PORTLAND CITY OF VEHICLE SVCS KERBY (Continued) **1004770245**

Off Mng : M021
EPA Waste Codes: D006
Waste Description: Waste compounds, cleaning liquid monoethanolamine
Total Amt Of Waste Stream Generated in Reporting Yr 1: 41
Total Amt Of Waste Stream Generated in Reporting Yr 2: 21

Name: PORTLAND CITY OF VEHICLE SVCS KERBY
Year : 1995
RCRA Id : ORD980985709
Inactive : Not reported
Status: Small quantity generator
Manifest : 07974
Ship Date : 02/03/1995
TSD : ORD981766124
WS Num: 3
Transporter: Not reported
Ship Qty : Not reported
Rpt Unit : Not reported
Off Mng : M021
EPA Waste Codes: D008
Waste Description: Waste compounds, cleaning liquid monoethanolamine
Total Amt Of Waste Stream Generated in Reporting Yr 1: 41
Total Amt Of Waste Stream Generated in Reporting Yr 2: 21

Name: PORTLAND CITY OF VEHICLE SVCS KERBY
Year : 1995
RCRA Id : ORD980985709
Inactive : Not reported
Status: Small quantity generator
Manifest : 07974
Ship Date : 02/03/1995
TSD : ORD981766124
WS Num: 3
Transporter: Not reported
Ship Qty : Not reported
Rpt Unit : Not reported
Off Mng : M021
EPA Waste Codes: D018
Waste Description: Waste compounds, cleaning liquid monoethanolamine
Total Amt Of Waste Stream Generated in Reporting Yr 1: 41
Total Amt Of Waste Stream Generated in Reporting Yr 2: 21

Name: PORTLAND CITY OF VEHICLE SVCS KERBY
Year : 1995
RCRA Id : ORD980985709
Inactive : Not reported
Status: Small quantity generator
Manifest : 07974
Ship Date : 02/03/1995
TSD : ORD981766124
WS Num: 3
Transporter: Not reported
Ship Qty : Not reported
Rpt Unit : Not reported
Off Mng : M021
EPA Waste Codes: D027
Waste Description: Waste compounds, cleaning liquid monoethanolamine

PORTLAND CITY OF VEHICLE SVCS KERBY (Continued) **1004770245**

Total Amt Of Waste Stream Generated in Reporting Yr 1: 41
Total Amt Of Waste Stream Generated in Reporting Yr 2: 21

Name: PORTLAND CITY OF VEHICLE SVCS KERBY
Year : 1995
RCRA Id : ORD980985709
Inactive : Not reported
Status: Small quantity generator
Manifest : 08409
Ship Date : 06/06/1995
TSD : ORD981766124
WS Num: 3
Transporter: Not reported
Ship Qty : Not reported
Rpt Unit : Not reported
Off Mng : M021
EPA Waste Codes: D006
Waste Description: Waste compounds, cleaning liquid monoethanolamine
Total Amt Of Waste Stream Generated in Reporting Yr 1: 41
Total Amt Of Waste Stream Generated in Reporting Yr 2: 21

Name: PORTLAND CITY OF VEHICLE SVCS KERBY
Year : 1995
RCRA Id : ORD980985709
Inactive : Not reported
Status: Small quantity generator
Manifest : 08409
Ship Date : 06/06/1995
TSD : ORD981766124
WS Num: 3
Transporter: Not reported
Ship Qty : Not reported
Rpt Unit : Not reported
Off Mng : M021
EPA Waste Codes: D008
Waste Description: Waste compounds, cleaning liquid monoethanolamine
Total Amt Of Waste Stream Generated in Reporting Yr 1: 41
Total Amt Of Waste Stream Generated in Reporting Yr 2: 21

Name: PORTLAND CITY OF VEHICLE SVCS KERBY
Year : 1995
RCRA Id : ORD980985709
Inactive : Not reported
Status: Small quantity generator
Manifest : 08409
Ship Date : 06/06/1995
TSD : ORD981766124
WS Num: 3
Transporter: Not reported
Ship Qty : Not reported
Rpt Unit : Not reported
Off Mng : M021
EPA Waste Codes: D018
Waste Description: Waste compounds, cleaning liquid monoethanolamine
Total Amt Of Waste Stream Generated in Reporting Yr 1: 41
Total Amt Of Waste Stream Generated in Reporting Yr 2: 21

PORTLAND CITY OF VEHICLE SVCS KERBY (Continued) **1004770245**

Name: PORTLAND CITY OF VEHICLE SVCS KERBY
Year : 1995
RCRA Id : ORD980985709
Inactive : Not reported
Status: Small quantity generator
Manifest : 08409
Ship Date : 06/06/1995
TSD : ORD981766124
WS Num: 3
Transporter: Not reported
Ship Qty : Not reported
Rpt Unit : Not reported
Off Mng : M021
EPA Waste Codes: D027
Waste Description: Waste compounds, cleaning liquid monoethanolamine
Total Amt Of Waste Stream Generated in Reporting Yr 1: 41
Total Amt Of Waste Stream Generated in Reporting Yr 2: 21

Name: PORTLAND CITY OF VEHICLE SVCS KERBY
Year : 1995
RCRA Id : ORD980985709
Inactive : Not reported
Status: Small quantity generator
Manifest : 11799
Ship Date : 01/13/1995
TSD : ORD981766124
WS Num: 6
Transporter: Not reported
Ship Qty : Not reported
Rpt Unit : Not reported
Off Mng : M021
EPA Waste Codes: D001
Waste Description: Waste combustible liquid, petroleum naphtha
Total Amt Of Waste Stream Generated in Reporting Yr 1: 116
Total Amt Of Waste Stream Generated in Reporting Yr 2: 100

Click this hyperlink while viewing on your computer to access
223 additional OR_MANIFEST: record(s) in the EDR Site Report.

Name: PORTLAND CITY OF VEHICLE SVCS KERBY
Year : 1995
RCRA Id : ORD980985709
Inactive : Not reported
Status: Small quantity generator
Manifest : 11799
Ship Date : 01/13/1995
TSD : ORD981766124
WS Num: 6
Transporter: Not reported
Ship Qty : Not reported
Rpt Unit : Not reported
Off Mng : M021
EPA Waste Codes: D006
Waste Description: Waste combustible liquid, petroleum naphtha
Total Amt Of Waste Stream Generated in Reporting Yr 1: 116
Total Amt Of Waste Stream Generated in Reporting Yr 2: 100

PORTLAND CITY OF VEHICLE SVCS KERBY (Continued) **1004770245**

Name: PORTLAND CITY OF VEHICLE SVCS KERBY
Year : 1995
RCRA Id : ORD980985709
Inactive : Not reported
Status: Small quantity generator
Manifest : 11799
Ship Date : 01/13/1995
TSD : ORD981766124
WS Num: 6
Transporter: Not reported
Ship Qty : Not reported
Rpt Unit : Not reported
Off Mng : M021
EPA Waste Codes: D008
Waste Description: Waste combustible liquid, petroleum naphtha
Total Amt Of Waste Stream Generated in Reporting Yr 1: 116
Total Amt Of Waste Stream Generated in Reporting Yr 2: 100

Name: PORTLAND CITY OF VEHICLE SVCS KERBY
Year : 1995
RCRA Id : ORD980985709
Inactive : Not reported
Status: Small quantity generator
Manifest : 11799
Ship Date : 01/13/1995
TSD : ORD981766124
WS Num: 6
Transporter: Not reported
Ship Qty : Not reported
Rpt Unit : Not reported
Off Mng : M021
EPA Waste Codes: D018
Waste Description: Waste combustible liquid, petroleum naphtha
Total Amt Of Waste Stream Generated in Reporting Yr 1: 116
Total Amt Of Waste Stream Generated in Reporting Yr 2: 100

Name: PORTLAND CITY OF VEHICLE SVCS KERBY
Year : 1995
RCRA Id : ORD980985709
Inactive : Not reported
Status: Small quantity generator
Manifest : 17022
Ship Date : 02/22/1995
TSD : ORD981766124
WS Num: 6
Transporter: Not reported
Ship Qty : Not reported
Rpt Unit : Not reported
Off Mng : M021
EPA Waste Codes: D001
Waste Description: Waste combustible liquid, petroleum naphtha
Total Amt Of Waste Stream Generated in Reporting Yr 1: 116
Total Amt Of Waste Stream Generated in Reporting Yr 2: 15

Name: PORTLAND CITY OF VEHICLE SVCS KERBY
Year : 1995
RCRA Id : ORD980985709

PORTLAND CITY OF VEHICLE SVCS KERBY (Continued) **1004770245**

Inactive : Not reported
Status: Small quantity generator
Manifest : 17022
Ship Date : 02/22/1995
TSD : ORD981766124
WS Num: 6
Transporter: Not reported
Ship Qty : Not reported
Rpt Unit : Not reported
Off Mng : M021
EPA Waste Codes: D006
Waste Description: Waste combustible liquid, petroleum naphtha
Total Amt Of Waste Stream Generated in Reporting Yr 1: 116
Total Amt Of Waste Stream Generated in Reporting Yr 2: 15

Name: PORTLAND CITY OF VEHICLE SVCS KERBY
Year : 1995
RCRA Id : ORD980985709
Inactive : Not reported
Status: Small quantity generator
Manifest : 17022
Ship Date : 02/22/1995
TSD : ORD981766124
WS Num: 6
Transporter: Not reported
Ship Qty : Not reported
Rpt Unit : Not reported
Off Mng : M021
EPA Waste Codes: D008
Waste Description: Waste combustible liquid, petroleum naphtha
Total Amt Of Waste Stream Generated in Reporting Yr 1: 116
Total Amt Of Waste Stream Generated in Reporting Yr 2: 15

Name: PORTLAND CITY OF VEHICLE SVCS KERBY
Year : 1995
RCRA Id : ORD980985709
Inactive : Not reported
Status: Small quantity generator
Manifest : 17022
Ship Date : 02/22/1995
TSD : ORD981766124
WS Num: 6
Transporter: Not reported
Ship Qty : Not reported
Rpt Unit : Not reported
Off Mng : M021
EPA Waste Codes: D018
Waste Description: Waste combustible liquid, petroleum naphtha
Total Amt Of Waste Stream Generated in Reporting Yr 1: 116
Total Amt Of Waste Stream Generated in Reporting Yr 2: 15

Name: PORTLAND CITY OF VEHICLE SVCS KERBY
Year : 1995
RCRA Id : ORD980985709
Inactive : Not reported
Status: Small quantity generator
Manifest : 17022

PORTLAND CITY OF VEHICLE SVCS KERBY (Continued) **1004770245**

Ship Date : 02/22/1995
TSD : ORD981766124
WS Num: 5
Transporter: Not reported
Ship Qty : Not reported
Rpt Unit : Not reported
Off Mng : M021
EPA Waste Codes: D039
Waste Description: Waste combustible liquid, petroleum naphtha, 150 flash solvent.
Total Amt Of Waste Stream Generated in Reporting Yr 1: 63
Total Amt Of Waste Stream Generated in Reporting Yr 2: 63

Name: PORTLAND CITY OF VEHICLE SVCS KERBY
Year : 1995
RCRA Id : ORD980985709
Inactive : Not reported
Status: Small quantity generator
Manifest : 170517
Ship Date : 04/24/1995
TSD : ORD981766124
WS Num: 4
Transporter: Not reported
Ship Qty : Not reported
Rpt Unit : Not reported
Off Mng : M021
EPA Waste Codes: D006
Waste Description: Waste combustible liquids, Alipmatic hydrocarbons
Total Amt Of Waste Stream Generated in Reporting Yr 1: 445
Total Amt Of Waste Stream Generated in Reporting Yr 2: 55

Name: PORTLAND CITY OF VEHICLE SVCS KERBY
Year : 1995
RCRA Id : ORD980985709
Inactive : Not reported
Status: Small quantity generator
Manifest : 170517
Ship Date : 04/24/1995
TSD : ORD981766124
WS Num: 4
Transporter: Not reported
Ship Qty : Not reported
Rpt Unit : Not reported
Off Mng : M021
EPA Waste Codes: D008
Waste Description: Waste combustible liquids, Alipmatic hydrocarbons
Total Amt Of Waste Stream Generated in Reporting Yr 1: 445
Total Amt Of Waste Stream Generated in Reporting Yr 2: 55

Manifest:
Name: PORTLAND CITY OF VEHICLE SVCS KERBY
Year : 1994
RCRA Id : ORD980985709
Inactive : Not reported
Status: Small quantity generator
Manifest : 01333

PORTLAND CITY OF VEHICLE SVCS KERBY (Continued) **1004770245**

Ship Date : 12/22/1994
TSD : ILD981766124
WS Num: 1
Transporter: Not reported
Ship Qty : Not reported
Rpt Unit : Not reported
Off Mng : M021
EPA Waste Codes: D006
Waste Description: Spent solvent from washing vehicle parts. Hazardous because it is ignitabl
Total Amt Of Waste Stream Generated in Reporting Yr 1: 2516
Total Amt Of Waste Stream Generated in Reporting Yr 2: 198

Name: PORTLAND CITY OF VEHICLE SVCS KERBY
Year : 1994
RCRA Id : ORD980985709
Inactive : Not reported
Status: Small quantity generator
Manifest : 01333
Ship Date : 12/22/1994
TSD : ILD981766124
WS Num: 1
Transporter: Not reported
Ship Qty : Not reported
Rpt Unit : Not reported
Off Mng : M021
EPA Waste Codes: D008
Waste Description: Spent solvent from washing vehicle parts. Hazardous because it is ignitabl
Total Amt Of Waste Stream Generated in Reporting Yr 1: 2516
Total Amt Of Waste Stream Generated in Reporting Yr 2: 198

Name: PORTLAND CITY OF VEHICLE SVCS KERBY
Year : 1994
RCRA Id : ORD980985709
Inactive : Not reported
Status: Small quantity generator
Manifest : 01333
Ship Date : 12/22/1994
TSD : ILD981766124
WS Num: 1
Transporter: Not reported
Ship Qty : Not reported
Rpt Unit : Not reported
Off Mng : M021
EPA Waste Codes: D018
Waste Description: Spent solvent from washing vehicle parts. Hazardous because it is ignitabl
Total Amt Of Waste Stream Generated in Reporting Yr 1: 2516
Total Amt Of Waste Stream Generated in Reporting Yr 2: 198

Name: PORTLAND CITY OF VEHICLE SVCS KERBY
Year : 1994
RCRA Id : ORD980985709
Inactive : Not reported
Status: Small quantity generator
Manifest : 01333
Ship Date : 12/22/1994
TSD : ILD981766124
WS Num: 1

PORTLAND CITY OF VEHICLE SVCS KERBY (Continued) **1004770245**

Transporter: Not reported
Ship Qty : Not reported
Rpt Unit : Not reported
Off Mng : M021
EPA Waste Codes: D035
Waste Description: Spent solvent from washing vehicle parts. Hazardous because it is ignitabl
Total Amt Of Waste Stream Generated in Reporting Yr 1: 2516
Total Amt Of Waste Stream Generated in Reporting Yr 2: 198

Name: PORTLAND CITY OF VEHICLE SVCS KERBY
Year : 1994
RCRA Id : ORD980985709
Inactive : Not reported
Status: Small quantity generator
Manifest : 17699
Ship Date : 05/24/1994
TSD : ILD981766124
WS Num: 1
Transporter: Not reported
Ship Qty : Not reported
Rpt Unit : Not reported
Off Mng : M021
EPA Waste Codes: D006
Waste Description: Spent solvent from washing vehicle parts. Hazardous because it is ignitabl
Total Amt Of Waste Stream Generated in Reporting Yr 1: 2516
Total Amt Of Waste Stream Generated in Reporting Yr 2: 143

Name: PORTLAND CITY OF VEHICLE SVCS KERBY
Year : 1994
RCRA Id : ORD980985709
Inactive : Not reported
Status: Small quantity generator
Manifest : 17699
Ship Date : 05/24/1994
TSD : ILD981766124
WS Num: 1
Transporter: Not reported
Ship Qty : Not reported
Rpt Unit : Not reported
Off Mng : M021
EPA Waste Codes: D008
Waste Description: Spent solvent from washing vehicle parts. Hazardous because it is ignitabl
Total Amt Of Waste Stream Generated in Reporting Yr 1: 2516
Total Amt Of Waste Stream Generated in Reporting Yr 2: 143

Name: PORTLAND CITY OF VEHICLE SVCS KERBY
Year : 1994
RCRA Id : ORD980985709
Inactive : Not reported
Status: Small quantity generator
Manifest : 17699
Ship Date : 05/24/1994
TSD : ILD981766124
WS Num: 1
Transporter: Not reported
Ship Qty : Not reported
Rpt Unit : Not reported

PORTLAND CITY OF VEHICLE SVCS KERBY (Continued) **1004770245**

Off Mng : M021
EPA Waste Codes: D018
Waste Description: Spent solvent from washing vehicle parts. Hazardous because it is ignitabl
Total Amt Of Waste Stream Generated in Reporting Yr 1: 2516
Total Amt Of Waste Stream Generated in Reporting Yr 2: 143

Name: PORTLAND CITY OF VEHICLE SVCS KERBY
Year : 1994
RCRA Id : ORD980985709
Inactive : Not reported
Status: Small quantity generator
Manifest : 17699
Ship Date : 05/24/1994
TSD : ILD981766124
WS Num: 1
Transporter: Not reported
Ship Qty : Not reported
Rpt Unit : Not reported
Off Mng : M021
EPA Waste Codes: D035
Waste Description: Spent solvent from washing vehicle parts. Hazardous because it is ignitabl
Total Amt Of Waste Stream Generated in Reporting Yr 1: 2516
Total Amt Of Waste Stream Generated in Reporting Yr 2: 143

Name: PORTLAND CITY OF VEHICLE SVCS KERBY
Year : 1994
RCRA Id : ORD980985709
Inactive : Not reported
Status: Small quantity generator
Manifest : 20731
Ship Date : 10/25/1994
TSD : ILD981766124
WS Num: 1
Transporter: Not reported
Ship Qty : Not reported
Rpt Unit : Not reported
Off Mng : M021
EPA Waste Codes: D006
Waste Description: Spent solvent from washing vehicle parts. Hazardous because it is ignitabl
Total Amt Of Waste Stream Generated in Reporting Yr 1: 2516
Total Amt Of Waste Stream Generated in Reporting Yr 2: 70

Name: PORTLAND CITY OF VEHICLE SVCS KERBY
Year : 1994
RCRA Id : ORD980985709
Inactive : Not reported
Status: Small quantity generator
Manifest : 20731
Ship Date : 10/25/1994
TSD : ILD981766124
WS Num: 1
Transporter: Not reported
Ship Qty : Not reported
Rpt Unit : Not reported
Off Mng : M021
EPA Waste Codes: D008
Waste Description: Spent solvent from washing vehicle parts. Hazardous because it is ignitabl

PORTLAND CITY OF VEHICLE SVCS KERBY (Continued) **1004770245**

Total Amt Of Waste Stream Generated in Reporting Yr 1: 2516
Total Amt Of Waste Stream Generated in Reporting Yr 2: 70

Click this hyperlink while viewing on your computer to access
223 additional OR_MANIFEST: record(s) in the EDR Site Report.

Name: PORTLAND CITY OF VEHICLE SVCS KERBY
Year : 1994
RCRA Id : ORD980985709
Inactive : Not reported
Status: Small quantity generator
Manifest : 20731
Ship Date : 10/25/1994
TSD : ILD981766124
WS Num: 1
Transporter: Not reported
Ship Qty : Not reported
Rpt Unit : Not reported
Off Mng : M021
EPA Waste Codes: D018
Waste Description: Spent solvent from washing vehicle parts. Hazardous because it is ignitabl
Total Amt Of Waste Stream Generated in Reporting Yr 1: 2516
Total Amt Of Waste Stream Generated in Reporting Yr 2: 70

Name: PORTLAND CITY OF VEHICLE SVCS KERBY
Year : 1994
RCRA Id : ORD980985709
Inactive : Not reported
Status: Small quantity generator
Manifest : 20731
Ship Date : 10/25/1994
TSD : ILD981766124
WS Num: 1
Transporter: Not reported
Ship Qty : Not reported
Rpt Unit : Not reported
Off Mng : M021
EPA Waste Codes: D035
Waste Description: Spent solvent from washing vehicle parts. Hazardous because it is ignitabl
Total Amt Of Waste Stream Generated in Reporting Yr 1: 2516
Total Amt Of Waste Stream Generated in Reporting Yr 2: 70

Name: PORTLAND CITY OF VEHICLE SVCS KERBY
Year : 1994
RCRA Id : ORD980985709
Inactive : Not reported
Status: Small quantity generator
Manifest : 21890
Ship Date : 09/09/1994
TSD : ILD981766124
WS Num: 1
Transporter: Not reported
Ship Qty : Not reported
Rpt Unit : Not reported
Off Mng : M021
EPA Waste Codes: D006
Waste Description: Spent solvent from washing vehicle parts. Hazardous because it is ignitabl

PORTLAND CITY OF VEHICLE SVCS KERBY (Continued) **1004770245**

Total Amt Of Waste Stream Generated in Reporting Yr 1: 2516
Total Amt Of Waste Stream Generated in Reporting Yr 2: 134

Name: PORTLAND CITY OF VEHICLE SVCS KERBY
Year : 1994
RCRA Id : ORD980985709
Inactive : Not reported
Status: Small quantity generator
Manifest : 21890
Ship Date : 09/09/1994
TSD : ILD981766124
WS Num: 1
Transporter: Not reported
Ship Qty : Not reported
Rpt Unit : Not reported
Off Mng : M021
EPA Waste Codes: D008
Waste Description: Spent solvent from washing vehicle parts. Hazardous because it is ignitabl
Total Amt Of Waste Stream Generated in Reporting Yr 1: 2516
Total Amt Of Waste Stream Generated in Reporting Yr 2: 134

Name: PORTLAND CITY OF VEHICLE SVCS KERBY
Year : 1994
RCRA Id : ORD980985709
Inactive : Not reported
Status: Small quantity generator
Manifest : 21890
Ship Date : 09/09/1994
TSD : ILD981766124
WS Num: 1
Transporter: Not reported
Ship Qty : Not reported
Rpt Unit : Not reported
Off Mng : M021
EPA Waste Codes: D018
Waste Description: Spent solvent from washing vehicle parts. Hazardous because it is ignitabl
Total Amt Of Waste Stream Generated in Reporting Yr 1: 2516
Total Amt Of Waste Stream Generated in Reporting Yr 2: 134

Name: PORTLAND CITY OF VEHICLE SVCS KERBY
Year : 1994
RCRA Id : ORD980985709
Inactive : Not reported
Status: Small quantity generator
Manifest : 21890
Ship Date : 09/09/1994
TSD : ILD981766124
WS Num: 1
Transporter: Not reported
Ship Qty : Not reported
Rpt Unit : Not reported
Off Mng : M021
EPA Waste Codes: D035
Waste Description: Spent solvent from washing vehicle parts. Hazardous because it is ignitabl
Total Amt Of Waste Stream Generated in Reporting Yr 1: 2516
Total Amt Of Waste Stream Generated in Reporting Yr 2: 134

PORTLAND CITY OF VEHICLE SVCS KERBY (Continued) **1004770245**

Name: PORTLAND CITY OF VEHICLE SVCS KERBY
Year : 1994
RCRA Id : ORD980985709
Inactive : Not reported
Status: Small quantity generator
Manifest : 25514
Ship Date : 01/21/1994
TSD : ILD981766124
WS Num: 1
Transporter: Not reported
Ship Qty : Not reported
Rpt Unit : Not reported
Off Mng : M021
EPA Waste Codes: D006
Waste Description: Spent solvent from washing vehicle parts. Hazardous because it is ignitabl
Total Amt Of Waste Stream Generated in Reporting Yr 1: 2516
Total Amt Of Waste Stream Generated in Reporting Yr 2: 210

Name: PORTLAND CITY OF VEHICLE SVCS KERBY
Year : 1994
RCRA Id : ORD980985709
Inactive : Not reported
Status: Small quantity generator
Manifest : 25514
Ship Date : 01/21/1994
TSD : ILD981766124
WS Num: 1
Transporter: Not reported
Ship Qty : Not reported
Rpt Unit : Not reported
Off Mng : M021
EPA Waste Codes: D008
Waste Description: Spent solvent from washing vehicle parts. Hazardous because it is ignitabl
Total Amt Of Waste Stream Generated in Reporting Yr 1: 2516
Total Amt Of Waste Stream Generated in Reporting Yr 2: 210

Name: PORTLAND CITY OF VEHICLE SVCS KERBY
Year : 1994
RCRA Id : ORD980985709
Inactive : Not reported
Status: Small quantity generator
Manifest : 25514
Ship Date : 01/21/1994
TSD : ILD981766124
WS Num: 1
Transporter: Not reported
Ship Qty : Not reported
Rpt Unit : Not reported
Off Mng : M021
EPA Waste Codes: D018
Waste Description: Spent solvent from washing vehicle parts. Hazardous because it is ignitabl
Total Amt Of Waste Stream Generated in Reporting Yr 1: 2516
Total Amt Of Waste Stream Generated in Reporting Yr 2: 210

Name: PORTLAND CITY OF VEHICLE SVCS KERBY
Year : 1994
RCRA Id : ORD980985709

PORTLAND CITY OF VEHICLE SVCS KERBY (Continued) **1004770245**

Inactive : Not reported
Status: Small quantity generator
Manifest : 25514
Ship Date : 01/21/1994
TSD : ILD981766124
WS Num: 1
Transporter: Not reported
Ship Qty : Not reported
Rpt Unit : Not reported
Off Mng : M021
EPA Waste Codes: D035
Waste Description: Spent solvent from washing vehicle parts. Hazardous because it is ignitabl
Total Amt Of Waste Stream Generated in Reporting Yr 1: 2516
Total Amt Of Waste Stream Generated in Reporting Yr 2: 210

Manifest:
Name: PORTLAND CITY OF VEHICLE SVCS KERBY
Year : 1993
RCRA Id : ORD980985709
Inactive : Not reported
Status: Small quantity generator
Manifest : 43948
Ship Date : 07/12/1993
TSD : ORD981766124
WS Num: 4
Transporter: Not reported
Ship Qty : Not reported
Rpt Unit : Not reported
Off Mng : M041
EPA Waste Codes: D006
Waste Description: Spent small parts cleaner from washing vehicle parts. Hazardous because it
Total Amt Of Waste Stream Generated in Reporting Yr 1: 122
Total Amt Of Waste Stream Generated in Reporting Yr 2: 21

Name: PORTLAND CITY OF VEHICLE SVCS KERBY
Year : 1993
RCRA Id : ORD980985709
Inactive : Not reported
Status: Small quantity generator
Manifest : 43948
Ship Date : 07/12/1993
TSD : ORD981766124
WS Num: 4
Transporter: Not reported
Ship Qty : Not reported
Rpt Unit : Not reported
Off Mng : M041
EPA Waste Codes: D007
Waste Description: Spent small parts cleaner from washing vehicle parts. Hazardous because it
Total Amt Of Waste Stream Generated in Reporting Yr 1: 122
Total Amt Of Waste Stream Generated in Reporting Yr 2: 21

Name: PORTLAND CITY OF VEHICLE SVCS KERBY
Year : 1993
RCRA Id : ORD980985709

PORTLAND CITY OF VEHICLE SVCS KERBY (Continued) **1004770245**

Inactive : Not reported
Status: Small quantity generator
Manifest : 43948
Ship Date : 07/12/1993
TSD : ORD981766124
WS Num: 4
Transporter: Not reported
Ship Qty : Not reported
Rpt Unit : Not reported
Off Mng : M041
EPA Waste Codes: D008
Waste Description: Spent small parts cleaner from washing vehicle parts. Hazardous because it
Total Amt Of Waste Stream Generated in Reporting Yr 1: 122
Total Amt Of Waste Stream Generated in Reporting Yr 2: 21

Name: PORTLAND CITY OF VEHICLE SVCS KERBY
Year : 1993
RCRA Id : ORD980985709
Inactive : Not reported
Status: Small quantity generator
Manifest : 43948
Ship Date : 07/12/1993
TSD : ORD981766124
WS Num: 4
Transporter: Not reported
Ship Qty : Not reported
Rpt Unit : Not reported
Off Mng : M041
EPA Waste Codes: D018
Waste Description: Spent small parts cleaner from washing vehicle parts. Hazardous because it
Total Amt Of Waste Stream Generated in Reporting Yr 1: 122
Total Amt Of Waste Stream Generated in Reporting Yr 2: 21

Name: PORTLAND CITY OF VEHICLE SVCS KERBY
Year : 1993
RCRA Id : ORD980985709
Inactive : Not reported
Status: Small quantity generator
Manifest : 43948
Ship Date : 07/12/1993
TSD : ORD981766124
WS Num: 1
Transporter: Not reported
Ship Qty : Not reported
Rpt Unit : Not reported
Off Mng : M041
EPA Waste Codes: D018
Waste Description: Spent solvent from washing vehicle parts. Hazardous because it is ignitabl
Total Amt Of Waste Stream Generated in Reporting Yr 1: 1680
Total Amt Of Waste Stream Generated in Reporting Yr 2: 85

Name: PORTLAND CITY OF VEHICLE SVCS KERBY
Year : 1993
RCRA Id : ORD980985709
Inactive : Not reported
Status: Small quantity generator
Manifest : 43948

PORTLAND CITY OF VEHICLE SVCS KERBY (Continued) **1004770245**

Ship Date : 07/12/1993
TSD : ORD981766124
WS Num: 1
Transporter: Not reported
Ship Qty : Not reported
Rpt Unit : Not reported
Off Mng : M041
EPA Waste Codes: D039
Waste Description: Spent solvent from washing vehicle parts. Hazardous because it is ignitabl
Total Amt Of Waste Stream Generated in Reporting Yr 1: 1680
Total Amt Of Waste Stream Generated in Reporting Yr 2: 85

Name: PORTLAND CITY OF VEHICLE SVCS KERBY
Year : 1993
RCRA Id : ORD980985709
Inactive : Not reported
Status: Small quantity generator
Manifest : 43949
Ship Date : 04/21/1993
TSD : ORD981766124
WS Num: 1
Transporter: Not reported
Ship Qty : Not reported
Rpt Unit : Not reported
Off Mng : M041
EPA Waste Codes: D001
Waste Description: Spent solvent from washing vehicle parts. Hazardous because it is ignitabl
Total Amt Of Waste Stream Generated in Reporting Yr 1: 1680
Total Amt Of Waste Stream Generated in Reporting Yr 2: 100

Name: PORTLAND CITY OF VEHICLE SVCS KERBY
Year : 1993
RCRA Id : ORD980985709
Inactive : Not reported
Status: Small quantity generator
Manifest : 43949
Ship Date : 04/21/1993
TSD : ORD981766124
WS Num: 1
Transporter: Not reported
Ship Qty : Not reported
Rpt Unit : Not reported
Off Mng : M041
EPA Waste Codes: D018
Waste Description: Spent solvent from washing vehicle parts. Hazardous because it is ignitabl
Total Amt Of Waste Stream Generated in Reporting Yr 1: 1680
Total Amt Of Waste Stream Generated in Reporting Yr 2: 100

Name: PORTLAND CITY OF VEHICLE SVCS KERBY
Year : 1993
RCRA Id : ORD980985709
Inactive : Not reported
Status: Small quantity generator
Manifest : 43949
Ship Date : 04/21/1993
TSD : ORD981766124
WS Num: 1

PORTLAND CITY OF VEHICLE SVCS KERBY (Continued) **1004770245**

Transporter: Not reported
Ship Qty : Not reported
Rpt Unit : Not reported
Off Mng : M041
EPA Waste Codes: D039
Waste Description: Spent solvent from washing vehicle parts. Hazardous because it is ignitabl
Total Amt Of Waste Stream Generated in Reporting Yr 1: 1680
Total Amt Of Waste Stream Generated in Reporting Yr 2: 100

Name: PORTLAND CITY OF VEHICLE SVCS KERBY
Year : 1993
RCRA Id : ORD980985709
Inactive : Not reported
Status: Small quantity generator
Manifest : 49748
Ship Date : 08/27/1993
TSD : ORD981766124
WS Num: 1
Transporter: Not reported
Ship Qty : Not reported
Rpt Unit : Not reported
Off Mng : M041
EPA Waste Codes: D001
Waste Description: Spent solvent from washing vehicle parts. Hazardous because it is ignitabl
Total Amt Of Waste Stream Generated in Reporting Yr 1: 1680
Total Amt Of Waste Stream Generated in Reporting Yr 2: 146

Click this hyperlink while viewing on your computer to access
223 additional OR_MANIFEST: record(s) in the EDR Site Report.

Name: PORTLAND CITY OF VEHICLE SVCS KERBY
Year : 1993
RCRA Id : ORD980985709
Inactive : Not reported
Status: Small quantity generator
Manifest : 49748
Ship Date : 08/27/1993
TSD : ORD981766124
WS Num: 1
Transporter: Not reported
Ship Qty : Not reported
Rpt Unit : Not reported
Off Mng : M041
EPA Waste Codes: D018
Waste Description: Spent solvent from washing vehicle parts. Hazardous because it is ignitabl
Total Amt Of Waste Stream Generated in Reporting Yr 1: 1680
Total Amt Of Waste Stream Generated in Reporting Yr 2: 146

Name: PORTLAND CITY OF VEHICLE SVCS KERBY
Year : 1993
RCRA Id : ORD980985709
Inactive : Not reported
Status: Small quantity generator
Manifest : 49748
Ship Date : 08/27/1993
TSD : ORD981766124
WS Num: 1

PORTLAND CITY OF VEHICLE SVCS KERBY (Continued) **1004770245**

Transporter: Not reported
Ship Qty : Not reported
Rpt Unit : Not reported
Off Mng : M041
EPA Waste Codes: D039
Waste Description: Spent solvent from washing vehicle parts. Hazardous because it is ignitabl
Total Amt Of Waste Stream Generated in Reporting Yr 1: 1680
Total Amt Of Waste Stream Generated in Reporting Yr 2: 146

Name: PORTLAND CITY OF VEHICLE SVCS KERBY
Year : 1993
RCRA Id : ORD980985709
Inactive : Not reported
Status: Small quantity generator
Manifest : 50749
Ship Date : 03/12/1993
TSD : ORD981766124
WS Num: 1
Transporter: Not reported
Ship Qty : Not reported
Rpt Unit : Not reported
Off Mng : M041
EPA Waste Codes: D001
Waste Description: Spent solvent from washing vehicle parts. Hazardous because it is ignitabl
Total Amt Of Waste Stream Generated in Reporting Yr 1: 1680
Total Amt Of Waste Stream Generated in Reporting Yr 2: 88

Name: PORTLAND CITY OF VEHICLE SVCS KERBY
Year : 1993
RCRA Id : ORD980985709
Inactive : Not reported
Status: Small quantity generator
Manifest : 50749
Ship Date : 03/12/1993
TSD : ORD981766124
WS Num: 4
Transporter: Not reported
Ship Qty : Not reported
Rpt Unit : Not reported
Off Mng : M041
EPA Waste Codes: D006
Waste Description: Spent small parts cleaner from washing vehicle parts. Hazardous because it
Total Amt Of Waste Stream Generated in Reporting Yr 1: 122
Total Amt Of Waste Stream Generated in Reporting Yr 2: 18

Name: PORTLAND CITY OF VEHICLE SVCS KERBY
Year : 1993
RCRA Id : ORD980985709
Inactive : Not reported
Status: Small quantity generator
Manifest : 50749
Ship Date : 03/12/1993
TSD : ORD981766124
WS Num: 4
Transporter: Not reported
Ship Qty : Not reported
Rpt Unit : Not reported

PORTLAND CITY OF VEHICLE SVCS KERBY (Continued) **1004770245**

Off Mng : M041
EPA Waste Codes: D007
Waste Description: Spent small parts cleaner from washing vehicle parts. Hazardous because it
Total Amt Of Waste Stream Generated in Reporting Yr 1: 122
Total Amt Of Waste Stream Generated in Reporting Yr 2: 18

Name: PORTLAND CITY OF VEHICLE SVCS KERBY
Year : 1993
RCRA Id : ORD980985709
Inactive : Not reported
Status: Small quantity generator
Manifest : 50749
Ship Date : 03/12/1993
TSD : ORD981766124
WS Num: 4
Transporter: Not reported
Ship Qty : Not reported
Rpt Unit : Not reported
Off Mng : M041
EPA Waste Codes: D008
Waste Description: Spent small parts cleaner from washing vehicle parts. Hazardous because it
Total Amt Of Waste Stream Generated in Reporting Yr 1: 122
Total Amt Of Waste Stream Generated in Reporting Yr 2: 18

Name: PORTLAND CITY OF VEHICLE SVCS KERBY
Year : 1993
RCRA Id : ORD980985709
Inactive : Not reported
Status: Small quantity generator
Manifest : 50749
Ship Date : 03/12/1993
TSD : ORD981766124
WS Num: 4
Transporter: Not reported
Ship Qty : Not reported
Rpt Unit : Not reported
Off Mng : M041
EPA Waste Codes: D018
Waste Description: Spent small parts cleaner from washing vehicle parts. Hazardous because it
Total Amt Of Waste Stream Generated in Reporting Yr 1: 122
Total Amt Of Waste Stream Generated in Reporting Yr 2: 18

Name: PORTLAND CITY OF VEHICLE SVCS KERBY
Year : 1993
RCRA Id : ORD980985709
Inactive : Not reported
Status: Small quantity generator
Manifest : 50749
Ship Date : 03/12/1993
TSD : ORD981766124
WS Num: 1
Transporter: Not reported
Ship Qty : Not reported
Rpt Unit : Not reported
Off Mng : M041
EPA Waste Codes: D018
Waste Description: Spent solvent from washing vehicle parts. Hazardous because it is ignitabl

PORTLAND CITY OF VEHICLE SVCS KERBY (Continued) **1004770245**

Total Amt Of Waste Stream Generated in Reporting Yr 1: 1680
Total Amt Of Waste Stream Generated in Reporting Yr 2: 88

Name:	PORTLAND CITY OF VEHICLE SVCS KERBY
Year :	1993
RCRA Id :	ORD980985709
Inactive :	Not reported
Status:	Small quantity generator
Manifest :	50749
Ship Date :	03/12/1993
TSD :	ORD981766124
WS Num:	1
Transporter:	Not reported
Ship Qty :	Not reported
Rpt Unit :	Not reported
Off Mng :	M041
EPA Waste Codes:	D039
Waste Description:	Spent solvent from washing vehicle parts. Hazardous because it is ignitabl

Total Amt Of Waste Stream Generated in Reporting Yr 1: 1680
Total Amt Of Waste Stream Generated in Reporting Yr 2: 88

Name:	PORTLAND CITY OF VEHICLE SVCS KERBY
Year :	1993
RCRA Id :	ORD980985709
Inactive :	Not reported
Status:	Small quantity generator
Manifest :	54075
Ship Date :	01/28/1993
TSD :	ORD981766124
WS Num:	1
Transporter:	Not reported
Ship Qty :	Not reported
Rpt Unit :	Not reported
Off Mng :	M041
EPA Waste Codes:	D001
Waste Description:	Spent solvent from washing vehicle parts. Hazardous because it is ignitabl

Total Amt Of Waste Stream Generated in Reporting Yr 1: 1680
Total Amt Of Waste Stream Generated in Reporting Yr 2: 12

R82 **HEATING OIL TANK** **OR LUST** **S120414173**
SSE **20 NE TILLAMOOK ST** **N/A**
1/8-1/4 **PORTLAND, OR 97212**
0.230 mi.
1213 ft. **Site 5 of 5 in cluster R**

Relative:
Lower

Actual:
145 ft.

LUST:

Name:	HEATING OIL TANK
Address:	20 NE TILLAMOOK ST
City,State,Zip:	PORTLAND, OR 97212
Region:	North Western Region
Facility ID:	26-16-1377
Cleanup Received Date:	10/13/2016
Cleanup Start Date:	Not reported
Cleanup Complete Date:	**07/10/2017**
Decode for Region:	**North West Region**

Y83 SSW 1/8-1/4 0.231 mi. 1219 ft. | **NORTHWEST PAPER BOX**
400 N THOMPSON ST
PORTLAND, OR 97227 | **OR LUST** | **U003603152**
OR UST | **N/A**

Site 1 of 2 in cluster Y

Relative: Lower
Actual: 76 ft.

LUST:

Name:	HEATING OIL TANK
Address:	400 N THOMPSON STREET
City,State,Zip:	PORTLAND, OR 97227
Region:	North Western Region
Facility ID:	26-03-2592
Cleanup Received Date:	12/17/2003
Cleanup Start Date:	12/17/2003
Cleanup Complete Date:	**12/31/2003**
Decode for Region:	**North West Region**

UST:

Name:	NORTHWEST PAPER BOX
Address:	400 N THOMPSON ST
City:	PORTLAND
Facility ID:	11929
Facility Telephone:	(503) 249-1028
Permittee Name:	Not reported
Number of Permitted Tanks:	Not reported
Active Tanks:	Not reported
Decommissioned Tanks:	1
Number of Tanks:	1

Y84 SSW 1/8-1/4 0.231 mi. 1219 ft. | **NORTHWEST PAPER BOX**
400 N THOMPSON
PORTLAND, OR 97227 | **RCRA NonGen / NLR** | **1001489498**
FINDS | **ORD004969788**
ECHO

Site 2 of 2 in cluster Y

Relative: Lower
Actual: 76 ft.

RCRA Listings:

Date Form Received by Agency:	19990120
Handler Name:	Northwest Paper Box Mfrs Inc
Handler Address:	400 N THOMPSON
Handler City,State,Zip:	PORTLAND, OR 97227
EPA ID:	ORD004969788
Contact Name:	ROD R VAN ALLEN
Contact Address:	400 N THOMPSON
Contact City,State,Zip:	PORTLAND, OR 97227
Contact Telephone:	503-249-1028
Contact Fax:	Not reported
Contact Email:	Not reported
Contact Title:	Not reported
EPA Region:	10
Land Type:	Private
Federal Waste Generator Description:	Not a generator, verified
Non-Notifier:	Not reported
Biennial Report Cycle:	Not reported
Accessibility:	Not reported
Active Site Indicator:	Not reported
State District Owner:	Not reported
State District:	Not reported
Mailing Address:	400 N THOMPSON
Mailing City,State,Zip:	PORTLAND, OR 97227

NORTHWEST PAPER BOX (Continued) **1001489498**

Owner Name:	Rod R Van Allen
Owner Type:	Private
Operator Name:	Northwest Paper Box Mfrs Inc
Operator Type:	Private
Short-Term Generator Activity:	No
Importer Activity:	No
Mixed Waste Generator:	No
Transporter Activity:	No
Transfer Facility Activity:	No
Recycler Activity with Storage:	No
Small Quantity On-Site Burner Exemption:	No
Smelting Melting and Refining Furnace Exemption:	No
Underground Injection Control:	No
Off-Site Waste Receipt:	No
Universal Waste Indicator:	No
Universal Waste Destination Facility:	No
Federal Universal Waste:	No
Active Site State-Reg Handler:	---
Federal Facility Indicator:	Not reported
Hazardous Secondary Material Indicator:	NN
Sub-Part K Indicator:	Not reported
2018 GPRA Permit Baseline:	Not on the Baseline
2018 GPRA Renewals Baseline:	Not on the Baseline
202 GPRA Corrective Action Baseline:	No
Subject to Corrective Action Universe:	No
Non-TSDFs Where RCRA CA has Been Imposed Universe:	No
Corrective Action Priority Ranking:	No NCAPS ranking
Environmental Control Indicator:	No
Institutional Control Indicator:	No
Human Exposure Controls Indicator:	N/A
Groundwater Controls Indicator:	N/A
Significant Non-Complier Universe:	No
Unaddressed Significant Non-Complier Universe:	No
Addressed Significant Non-Complier Universe:	No
Significant Non-Complier With a Compliance Schedule Universe:	No
Financial Assurance Required:	Not reported
Handler Date of Last Change:	20100312
Recognized Trader-Importer:	No
Recognized Trader-Exporter:	No
Importer of Spent Lead Acid Batteries:	No
Exporter of Spent Lead Acid Batteries:	No
Recycler Activity Without Storage:	Not reported
Manifest Broker:	Not reported
Sub-Part P Indicator:	No

Hazardous Waste Summary:

Waste Code:	NONE
Waste Description:	Not Defined

Handler - Owner Operator:

Owner/Operator Indicator:	Owner
Owner/Operator Name: ROD R VAN ALLEN	
Legal Status:	Private
Date Became Current:	19980107
Date Ended Current:	Not reported

NORTHWEST PAPER BOX (Continued) **1001489498**

Owner/Operator Address: 6120 SW NEVADA CT
Owner/Operator City,State,Zip: PORTLAND, OR 97219
Owner/Operator Telephone: 503-452-9801
Owner/Operator Telephone Ext: Not reported
Owner/Operator Fax: Not reported
Owner/Operator Email: Not reported

Owner/Operator Indicator: Owner
Owner/Operator Name: ROD R VAN ALLEN
Legal Status: Private
Date Became Current: 19990120
Date Ended Current: Not reported
Owner/Operator Address: 6120 SW NEVADA CT
Owner/Operator City,State,Zip: PORTLAND, OR 97219
Owner/Operator Telephone: 503-452-9801
Owner/Operator Telephone Ext: Not reported
Owner/Operator Fax: Not reported
Owner/Operator Email: Not reported

Owner/Operator Indicator: Owner
Owner/Operator Name: ROD R VAN ALLEN
Legal Status: Private
Date Became Current: 19970214
Date Ended Current: Not reported
Owner/Operator Address: 6120 SW NEVADA CT
Owner/Operator City,State,Zip: PORTLAND, OR 97219
Owner/Operator Telephone: 503-452-9801
Owner/Operator Telephone Ext: Not reported
Owner/Operator Fax: Not reported
Owner/Operator Email: Not reported

Owner/Operator Indicator: Operator
Owner/Operator Name: NORTHWEST PAPER BOX MFRS INC
Legal Status: Private
Date Became Current: 19970214
Date Ended Current: Not reported
Owner/Operator Address: 400 N THOMPSON
Owner/Operator City,State,Zip: PORTLAND, OR 97227-1819
Owner/Operator Telephone: 503-249-1028
Owner/Operator Telephone Ext: Not reported
Owner/Operator Fax: Not reported
Owner/Operator Email: Not reported

Owner/Operator Indicator: Operator
Owner/Operator Name: NORTHWEST PAPER BOX MFRS INC
Legal Status: Private
Date Became Current: 19980107
Date Ended Current: Not reported
Owner/Operator Address: 400 N THOMPSON
Owner/Operator City,State,Zip: PORTLAND, OR 97227-1819
Owner/Operator Telephone: 503-249-1028
Owner/Operator Telephone Ext: Not reported
Owner/Operator Fax: Not reported
Owner/Operator Email: Not reported

Owner/Operator Indicator: Operator
Owner/Operator Name: NORTHWEST PAPER BOX MFRS INC

NORTHWEST PAPER BOX (Continued) **1001489498**

Legal Status:	Private
Date Became Current:	19990120
Date Ended Current:	Not reported
Owner/Operator Address:	400 N THOMPSON
Owner/Operator City,State,Zip:	PORTLAND, OR 97227-1819
Owner/Operator Telephone:	503-249-1028
Owner/Operator Telephone Ext:	Not reported
Owner/Operator Fax:	Not reported
Owner/Operator Email:	Not reported

Historic Generators:

Receive Date:	19970214
Handler Name:	NORTHWEST PAPER BOX MFRS INC
Federal Waste Generator Description:	Not a generator, verified
State District Owner:	Not reported
Large Quantity Handler of Universal Waste:	No
Recognized Trader Importer:	No
Recognized Trader Exporter:	No
Spent Lead Acid Battery Importer:	No
Spent Lead Acid Battery Exporter:	No
Current Record:	No
Non Storage Recycler Activity:	Not reported
Electronic Manifest Broker:	Not reported

Receive Date:	19980107
Handler Name:	NORTHWEST PAPER BOX MFRS INC
Federal Waste Generator Description:	Not a generator, verified
State District Owner:	Not reported
Large Quantity Handler of Universal Waste:	No
Recognized Trader Importer:	No
Recognized Trader Exporter:	No
Spent Lead Acid Battery Importer:	No
Spent Lead Acid Battery Exporter:	No
Current Record:	No
Non Storage Recycler Activity:	Not reported
Electronic Manifest Broker:	Not reported

Receive Date:	19990120
Handler Name:	NORTHWEST PAPER BOX MFRS INC
Federal Waste Generator Description:	Not a generator, verified
State District Owner:	Not reported
Large Quantity Handler of Universal Waste:	No
Recognized Trader Importer:	No
Recognized Trader Exporter:	No
Spent Lead Acid Battery Importer:	No
Spent Lead Acid Battery Exporter:	No
Current Record:	Yes
Non Storage Recycler Activity:	Not reported
Electronic Manifest Broker:	Not reported

List of NAICS Codes and Descriptions:

NAICS Code:	322213
NAICS Description:	SETUP PAPERBOARD BOX MANUFACTURING

Facility Has Received Notices of Violations:

Violations:	No Violations Found

NORTHWEST PAPER BOX (Continued) **1001489498**

Evaluation Action Summary:
Evaluations: No Evaluations Found

FINDS:
Registry ID: 110004778107

Click Here for FRS Facility Detail Report:

Environmental Interest/Information System:
OR-DEQ (Oregon - Department Of Environmental Quality) is a regulatory agency whose job is to protect the quality of Oregon's Environment. DEQ uses a combination of technical assistance, inspections and permitting to help public and private facilities and citizens understand and comply with state and federal environmental regulations.
RCRAInfo is a national information system that supports the Resource Conservation and Recovery Act (RCRA) program through the tracking of events and activities related to facilities that generate, transport, and treat, store, or dispose of hazardous waste. RCRAInfo allows RCRA program staff to track the notification, permit, compliance, and corrective action activities required under RCRA.

Click this hyperlink while viewing on your computer to access additional FINDS: detail in the EDR Site Report.

ECHO:

Envid:	1001489498
Registry ID:	110004778107
DFR URL:	http://echo.epa.gov/detailed-facility-report?fid=110004778107
Name:	NORTHWEST PAPER BOX
Address:	400 N THOMPSON
City,State,Zip:	PORTLAND, OR 97227

U85 **HEATING OIL TANK** **OR LUST** **S123666347**
SE **2126 NE RODNEY AVE** **N/A**
1/8-1/4 **PORTLAND, OR 97212**
0.231 mi.
1222 ft. **Site 2 of 3 in cluster U**

Relative:
Lower

Actual:
151 ft.

LUST:

Name:	HEATING OIL TANK
Address:	2126 NE RODNEY AVE
City,State,Zip:	PORTLAND, OR 97212
Region:	North Western Region
Facility ID:	26-19-0006
Cleanup Received Date:	01/04/2019
Cleanup Start Date:	Not reported
Cleanup Complete Date:	**01/29/2020**
Decode for Region:	**North West Region**

U86
SSE
1/8-1/4
0.234 mi.
1234 ft.

HEATING OIL TANK
2109 NE RODNEY AVE
PORTLAND, OR 97212

Site 3 of 3 in cluster U

OR LUST **S127014431**
N/A

Relative:
Lower

Actual:
149 ft.

LUST:

Name:	HEATING OIL TANK
Address:	2109 NE RODNEY AVE
City,State,Zip:	PORTLAND, OR 97212
Region:	North Western Region
Facility ID:	26-20-0584
Cleanup Received Date:	07/13/2020
Cleanup Start Date:	Not reported
Cleanup Complete Date:	**04/08/2021**
Decode for Region:	**North West Region**

Z87
East
1/8-1/4
0.237 mi.
1250 ft.

COMFORT AUTO
2653 NE MLK JR. BLVD
PORTLAND, OR 97212

Site 1 of 2 in cluster Z

OR LUST **S118452432**
N/A

Relative:
Higher

Actual:
175 ft.

LUST:

Name:	COMFORT AUTO
Address:	2653 NE MLK JR. BLVD
City,State,Zip:	PORTLAND, OR 97212
Region:	North Western Region
Facility ID:	26-15-1674
Cleanup Received Date:	12/03/2015
Cleanup Start Date:	11/30/2015
Cleanup Complete Date:	**02/06/2017**
Decode for Region:	**North West Region**

W88
South
1/8-1/4
0.238 mi.
1257 ft.

MULTNOMAH CO SD 1 STUDENT TRANS SERVICE
2045 N VANCOUVER
PORTLAND, OR 97227

Site 3 of 4 in cluster W

RCRA NonGen / NLR **1000644504**
ORD987193455

Relative:
Lower

Actual:
137 ft.

RCRA Listings:

Date Form Received by Agency:	19950204
Handler Name:	Multnomah Co Sd 1 Student Trans Service
Handler Address:	2045 N VANCOUVER
Handler City,State,Zip:	PORTLAND, OR 97227
EPA ID:	ORD987193455
Contact Name:	HERBERT WAGNER
Contact Address:	PO BOX 3107
Contact City,State,Zip:	PORTLAND, OR 97208
Contact Telephone:	503-916-2000 4
Contact Fax:	Not reported
Contact Email:	HWAGNER@PPS.K12.OR.US
Contact Title:	Not reported
EPA Region:	10
Land Type:	Other
Federal Waste Generator Description:	Not a generator, verified
Non-Notifier:	Not reported
Biennial Report Cycle:	Not reported

MULTNOMAH CO SD 1 STUDENT TRANS SERVICE (Continued) **1000644504**

Accessibility:	Not reported
Active Site Indicator:	Not reported
State District Owner:	Not reported
State District:	Not reported
Mailing Address:	PO BOX 3107
Mailing City,State,Zip:	PORTLAND, OR 97208
Owner Name:	Multnomah County Sd 1
Owner Type:	District
Operator Name:	Multnomah County School District No 1
Operator Type:	Other
Short-Term Generator Activity:	No
Importer Activity:	No
Mixed Waste Generator:	No
Transporter Activity:	No
Transfer Facility Activity:	No
Recycler Activity with Storage:	No
Small Quantity On-Site Burner Exemption:	No
Smelting Melting and Refining Furnace Exemption:	No
Underground Injection Control:	No
Off-Site Waste Receipt:	No
Universal Waste Indicator:	No
Universal Waste Destination Facility:	No
Federal Universal Waste:	No
Active Site State-Reg Handler:	---
Federal Facility Indicator:	Not reported
Hazardous Secondary Material Indicator:	NN
Sub-Part K Indicator:	Not reported
2018 GPRA Permit Baseline:	Not on the Baseline
2018 GPRA Renewals Baseline:	Not on the Baseline
202 GPRA Corrective Action Baseline:	No
Subject to Corrective Action Universe:	No
Non-TSDFs Where RCRA CA has Been Imposed Universe:	No
Corrective Action Priority Ranking:	No NCAPS ranking
Environmental Control Indicator:	No
Institutional Control Indicator:	No
Human Exposure Controls Indicator:	N/A
Groundwater Controls Indicator:	N/A
Significant Non-Complier Universe:	No
Unaddressed Significant Non-Complier Universe:	No
Addressed Significant Non-Complier Universe:	No
Significant Non-Complier With a Compliance Schedule Universe:	No
Financial Assurance Required:	Not reported
Handler Date of Last Change:	20100312
Recognized Trader-Importer:	No
Recognized Trader-Exporter:	No
Importer of Spent Lead Acid Batteries:	No
Exporter of Spent Lead Acid Batteries:	No
Recycler Activity Without Storage:	Not reported
Manifest Broker:	Not reported
Sub-Part P Indicator:	No

Hazardous Waste Summary:

Waste Code:	NONE
Waste Description:	Not Defined

MULTNOMAH CO SD 1 STUDENT TRANS SERVICE (Continued) **1000644504**

Handler - Owner Operator:

Owner/Operator Indicator:	Owner
Owner/Operator Name: MULTNOMAH COUNTY SD 1	
Legal Status:	District
Date Became Current:	19930201
Date Ended Current:	Not reported
Owner/Operator Address:	PO BOX 3107
Owner/Operator City,State,Zip:	PORTLAND, OR 97208-3107
Owner/Operator Telephone:	503-916-2000
Owner/Operator Telephone Ext:	Not reported
Owner/Operator Fax:	Not reported
Owner/Operator Email:	Not reported

Owner/Operator Indicator:	Owner
Owner/Operator Name: MULTNOMAH COUNTY SD 1	
Legal Status:	District
Date Became Current:	19940207
Date Ended Current:	Not reported
Owner/Operator Address:	PO BOX 3107
Owner/Operator City,State,Zip:	PORTLAND, OR 97208-3107
Owner/Operator Telephone:	503-916-2000
Owner/Operator Telephone Ext:	Not reported
Owner/Operator Fax:	Not reported
Owner/Operator Email:	Not reported

Owner/Operator Indicator:	Owner
Owner/Operator Name: MULTNOMAH COUNTY SD 1	
Legal Status:	District
Date Became Current:	Not reported
Date Ended Current:	Not reported
Owner/Operator Address:	PO BOX 3107
Owner/Operator City,State,Zip:	PORTLAND, OR 97208-3107
Owner/Operator Telephone:	503-916-2000
Owner/Operator Telephone Ext:	Not reported
Owner/Operator Fax:	Not reported
Owner/Operator Email:	Not reported

Owner/Operator Indicator:	Operator
Owner/Operator Name: MULTNOMAH COUNTY SCHOOL DISTRICT NO 1	
Legal Status:	Other
Date Became Current:	19950203
Date Ended Current:	Not reported
Owner/Operator Address:	PO BOX 3107
Owner/Operator City,State,Zip:	PORTLAND, OR 97208-3107
Owner/Operator Telephone:	503-916-2000
Owner/Operator Telephone Ext:	4
Owner/Operator Fax:	Not reported
Owner/Operator Email:	Not reported

Owner/Operator Indicator:	Operator
Owner/Operator Name: MULTNOMAH COUNTY SCHOOL DISTRICT NO 1	
Legal Status:	Other
Date Became Current:	19950204
Date Ended Current:	Not reported
Owner/Operator Address:	PO BOX 3107
Owner/Operator City,State,Zip:	PORTLAND, OR 97208-3107
Owner/Operator Telephone:	503-916-2000

MULTNOMAH CO SD 1 STUDENT TRANS SERVICE (Continued) **1000644504**

Owner/Operator Telephone Ext: 4
Owner/Operator Fax: Not reported
Owner/Operator Email: Not reported

Owner/Operator Indicator: Owner
Owner/Operator Name: MULTNOMAH COUNTY SD 1
Legal Status: District
Date Became Current: 19920401
Date Ended Current: Not reported
Owner/Operator Address: PO BOX 3107
Owner/Operator City,State,Zip: PORTLAND, OR 97208-3107
Owner/Operator Telephone: 503-916-2000
Owner/Operator Telephone Ext: Not reported
Owner/Operator Fax: Not reported
Owner/Operator Email: Not reported

Owner/Operator Indicator: Operator
Owner/Operator Name: MULTNOMAH COUNTY SD 1
Legal Status: District
Date Became Current: 19940207
Date Ended Current: Not reported
Owner/Operator Address: PO BOX 3107
Owner/Operator City,State,Zip: PORTLAND, OR 97208-3107
Owner/Operator Telephone: 503-916-2000
Owner/Operator Telephone Ext: Not reported
Owner/Operator Fax: Not reported
Owner/Operator Email: Not reported

Owner/Operator Indicator: Owner
Owner/Operator Name: MULTNOMAH COUNTY SD 1
Legal Status: District
Date Became Current: 19950203
Date Ended Current: Not reported
Owner/Operator Address: PO BOX 3107
Owner/Operator City,State,Zip: PORTLAND, OR 97208-3107
Owner/Operator Telephone: 503-916-2000
Owner/Operator Telephone Ext: Not reported
Owner/Operator Fax: Not reported
Owner/Operator Email: Not reported

Owner/Operator Indicator: Owner
Owner/Operator Name: MULTNOMAH COUNTY SD 1
Legal Status: District
Date Became Current: 19950204
Date Ended Current: Not reported
Owner/Operator Address: PO BOX 3107
Owner/Operator City,State,Zip: PORTLAND, OR 97208-3107
Owner/Operator Telephone: 503-916-2000
Owner/Operator Telephone Ext: Not reported
Owner/Operator Fax: Not reported
Owner/Operator Email: Not reported

Historic Generators:
Receive Date: 19920401
Handler Name: MULTNOMAH CO SD 1 STUDENT TRANS SERVICE
Federal Waste Generator Description: Not a generator, verified
State District Owner: Not reported

MULTNOMAH CO SD 1 STUDENT TRANS SERVICE (Continued) **1000644504**

Large Quantity Handler of Universal Waste: No
Recognized Trader Importer: No
Recognized Trader Exporter: No
Spent Lead Acid Battery Importer: No
Spent Lead Acid Battery Exporter: No
Current Record: No
Non Storage Recycler Activity: Not reported
Electronic Manifest Broker: Not reported

Receive Date: 19930201
Handler Name: MULTNOMAH CO SD 1 STUDENT TRANS SERVICE
Federal Waste Generator Description: Not a generator, verified
State District Owner: Not reported
Large Quantity Handler of Universal Waste: No
Recognized Trader Importer: No
Recognized Trader Exporter: No
Spent Lead Acid Battery Importer: No
Spent Lead Acid Battery Exporter: No
Current Record: No
Non Storage Recycler Activity: Not reported
Electronic Manifest Broker: Not reported

Receive Date: 19940207
Handler Name: MULTNOMAH CO SD 1 STUDENT TRANS SERVICE
Federal Waste Generator Description: Not a generator, verified
State District Owner: Not reported
Large Quantity Handler of Universal Waste: No
Recognized Trader Importer: No
Recognized Trader Exporter: No
Spent Lead Acid Battery Importer: No
Spent Lead Acid Battery Exporter: No
Current Record: No
Non Storage Recycler Activity: Not reported
Electronic Manifest Broker: Not reported

Receive Date: 19950203
Handler Name: MULTNOMAH CO SD 1 STUDENT TRANS SERVICE
Federal Waste Generator Description: Not a generator, verified
State District Owner: Not reported
Large Quantity Handler of Universal Waste: No
Recognized Trader Importer: No
Recognized Trader Exporter: No
Spent Lead Acid Battery Importer: No
Spent Lead Acid Battery Exporter: No
Current Record: No
Non Storage Recycler Activity: Not reported
Electronic Manifest Broker: Not reported

Receive Date: 19950204
Handler Name: MULTNOMAH CO SD 1 STUDENT TRANS SERVICE
Federal Waste Generator Description: Not a generator, verified
State District Owner: Not reported
Large Quantity Handler of Universal Waste: No
Recognized Trader Importer: No
Recognized Trader Exporter: No
Spent Lead Acid Battery Importer: No
Spent Lead Acid Battery Exporter: No

MULTNOMAH CO SD 1 STUDENT TRANS SERVICE (Continued) **1000644504**

Current Record: Yes
Non Storage Recycler Activity: Not reported
Electronic Manifest Broker: Not reported

List of NAICS Codes and Descriptions:
NAICS Code: 48541
NAICS Description: SCHOOL AND EMPLOYEE BUS TRANSPORTATION

Facility Has Received Notices of Violations:
Violations: No Violations Found

Evaluation Action Summary:
Evaluations: No Evaluations Found

AA89 **HEATING OIL TANK** **OR LUST** **S110638994**
NNE **3021 NE RODNEY AVE** **N/A**
1/8-1/4 **PORTLAND, OR 97212**
0.239 mi.
1263 ft. **Site 1 of 6 in cluster AA**

Relative:
Higher
Actual:
184 ft.

LUST:
Name: HEATING OIL TANK
Address: 3021 NE RODNEY AVE
City,State,Zip: PORTLAND, OR 97212
Region: North Western Region
Facility ID: 26-10-0846
Cleanup Received Date: 08/23/2010
Cleanup Start Date: Not reported
Cleanup Complete Date: 01/31/2011
Decode for Region: North West Region

AB90 **LIGHTING RECYCLERS, INC.** **RCRA NonGen / NLR** **1001197767**
West **651 N RUSSELL** **PADS** **ORQ000005629**
1/8-1/4 **PORTLAND, OR 97227** **FINDS**
0.243 mi. **ECHO**
1283 ft. **Site 1 of 2 in cluster AB**

Relative:
Lower
Actual:
85 ft.

RCRA Listings:
Date Form Received by Agency: 20040524
Handler Name: Lighting Recyclers Inc
Handler Address: 651 N RUSSELL ST
Handler City,State,Zip: PORTLAND, OR 97227
EPA ID: ORQ000005629
Contact Name: DAVE LUNEKE
Contact Address: 651 N RUSSELL ST
Contact City,State,Zip: PORTLAND, OR 97227
Contact Telephone: 503-281-5270
Contact Fax: Not reported
Contact Email: Not reported
Contact Title: Not reported
EPA Region: 10
Land Type: Private
Federal Waste Generator Description: Not a generator, verified
Non-Notifier: Not reported

LIGHTING RECYCLERS, INC. (Continued) **1001197767**

Biennial Report Cycle:	Not reported
Accessibility:	Not reported
Active Site Indicator:	Not reported
State District Owner:	Not reported
State District:	Not reported
Mailing Address:	651 N RUSSELL ST
Mailing City,State,Zip:	PORTLAND, OR 97227
Owner Name:	Lighting Recyclers Inc
Owner Type:	Private
Operator Name:	Lighting Recyclers Inc
Operator Type:	Private
Short-Term Generator Activity:	No
Importer Activity:	No
Mixed Waste Generator:	No
Transporter Activity:	No
Transfer Facility Activity:	No
Recycler Activity with Storage:	No
Small Quantity On-Site Burner Exemption:	No
Smelting Melting and Refining Furnace Exemption:	No
Underground Injection Control:	No
Off-Site Waste Receipt:	No
Universal Waste Indicator:	No
Universal Waste Destination Facility:	No
Federal Universal Waste:	No
Active Site State-Reg Handler:	---
Federal Facility Indicator:	Not reported
Hazardous Secondary Material Indicator:	NN
Sub-Part K Indicator:	Not reported
2018 GPRA Permit Baseline:	Not on the Baseline
2018 GPRA Renewals Baseline:	Not on the Baseline
202 GPRA Corrective Action Baseline:	No
Subject to Corrective Action Universe:	No
Non-TSDFs Where RCRA CA has Been Imposed Universe:	No
Corrective Action Priority Ranking:	No NCAPS ranking
Environmental Control Indicator:	No
Institutional Control Indicator:	No
Human Exposure Controls Indicator:	N/A
Groundwater Controls Indicator:	N/A
Significant Non-Complier Universe:	No
Unaddressed Significant Non-Complier Universe:	No
Addressed Significant Non-Complier Universe:	No
Significant Non-Complier With a Compliance Schedule Universe:	No
Financial Assurance Required:	Not reported
Handler Date of Last Change:	20070719
Recognized Trader-Importer:	No
Recognized Trader-Exporter:	No
Importer of Spent Lead Acid Batteries:	No
Exporter of Spent Lead Acid Batteries:	No
Recycler Activity Without Storage:	Not reported
Manifest Broker:	Not reported
Sub-Part P Indicator:	No

Hazardous Waste Summary:

Waste Code:	D009
Waste Description:	Mercury

LIGHTING RECYCLERS, INC. (Continued) **1001197767**

Handler - Owner Operator:

Owner/Operator Indicator:	Owner
Owner/Operator Name: LIGHTING RECYCLERS INC	
Legal Status:	Private
Date Became Current:	19970314
Date Ended Current:	Not reported
Owner/Operator Address:	651 N RUSSELL ST
Owner/Operator City,State,Zip:	PORTLAND, OR 97227
Owner/Operator Telephone:	503-281-5270
Owner/Operator Telephone Ext:	Not reported
Owner/Operator Fax:	Not reported
Owner/Operator Email:	Not reported

Owner/Operator Indicator:	Owner
Owner/Operator Name: LIGHTING RECYCLERS INC	
Legal Status:	Private
Date Became Current:	19970314
Date Ended Current:	Not reported
Owner/Operator Address:	651 N RUSSELL ST
Owner/Operator City,State,Zip:	PORTLAND, OR 97227
Owner/Operator Telephone:	503-281-5270
Owner/Operator Telephone Ext:	Not reported
Owner/Operator Fax:	Not reported
Owner/Operator Email:	Not reported

Owner/Operator Indicator:	Operator
Owner/Operator Name: LIGHTING RECYCLERS INC	
Legal Status:	Private
Date Became Current:	Not reported
Date Ended Current:	Not reported
Owner/Operator Address:	651 N RUSSELL ST
Owner/Operator City,State,Zip:	PORTLAND, OR 97227
Owner/Operator Telephone:	503-281-5270
Owner/Operator Telephone Ext:	Not reported
Owner/Operator Fax:	Not reported
Owner/Operator Email:	Not reported

Owner/Operator Indicator:	Operator
Owner/Operator Name: LIGHTING RECYCLERS INC	
Legal Status:	Private
Date Became Current:	19980101
Date Ended Current:	Not reported
Owner/Operator Address:	651 N RUSSELL ST
Owner/Operator City,State,Zip:	PORTLAND, OR 97227
Owner/Operator Telephone:	503-281-5270
Owner/Operator Telephone Ext:	Not reported
Owner/Operator Fax:	Not reported
Owner/Operator Email:	Not reported

Owner/Operator Indicator:	Owner
Owner/Operator Name: LIGHTING RECYCLERS INC	
Legal Status:	Private
Date Became Current:	19971231
Date Ended Current:	Not reported
Owner/Operator Address:	651 N RUSSELL ST
Owner/Operator City,State,Zip:	PORTLAND, OR 97227
Owner/Operator Telephone:	503-281-5270

LIGHTING RECYCLERS, INC. (Continued) **1001197767**

Owner/Operator Telephone Ext:	Not reported
Owner/Operator Fax:	Not reported
Owner/Operator Email:	Not reported
Owner/Operator Indicator:	Owner
Owner/Operator Name: LIGHTING RECYCLERS INC	
Legal Status:	Private
Date Became Current:	19970314
Date Ended Current:	Not reported
Owner/Operator Address:	651 N RUSSELL ST
Owner/Operator City,State,Zip:	PORTLAND, OR 97227
Owner/Operator Telephone:	503-281-5270
Owner/Operator Telephone Ext:	Not reported
Owner/Operator Fax:	Not reported
Owner/Operator Email:	Not reported
Owner/Operator Indicator:	Operator
Owner/Operator Name: LIGHTING RECYCLERS INC	
Legal Status:	Private
Date Became Current:	19971231
Date Ended Current:	Not reported
Owner/Operator Address:	651 N RUSSELL ST
Owner/Operator City,State,Zip:	PORTLAND, OR 97227
Owner/Operator Telephone:	503-281-5270
Owner/Operator Telephone Ext:	Not reported
Owner/Operator Fax:	Not reported
Owner/Operator Email:	Not reported

Historic Generators:

Receive Date:	19980101
Handler Name: LIGHTING RECYCLERS INC	
Federal Waste Generator Description:	Not a generator, verified
State District Owner:	Not reported
Large Quantity Handler of Universal Waste:	No
Recognized Trader Importer:	No
Recognized Trader Exporter:	No
Spent Lead Acid Battery Importer:	No
Spent Lead Acid Battery Exporter:	No
Current Record:	No
Non Storage Recycler Activity:	Not reported
Electronic Manifest Broker:	Not reported
Receive Date:	19970314
Handler Name: LIGHTING RECYCLERS INC	
Federal Waste Generator Description:	Not a generator, verified
State District Owner:	Not reported
Large Quantity Handler of Universal Waste:	No
Recognized Trader Importer:	No
Recognized Trader Exporter:	No
Spent Lead Acid Battery Importer:	No
Spent Lead Acid Battery Exporter:	No
Current Record:	No
Non Storage Recycler Activity:	Not reported
Electronic Manifest Broker:	Not reported
Receive Date:	19971231
Handler Name: LIGHTING RECYCLERS INC	

LIGHTING RECYCLERS, INC. (Continued) **1001197767**

Federal Waste Generator Description:	Not a generator, verified
State District Owner:	Not reported
Large Quantity Handler of Universal Waste:	No
Recognized Trader Importer:	No
Recognized Trader Exporter:	No
Spent Lead Acid Battery Importer:	No
Spent Lead Acid Battery Exporter:	No
Current Record:	No
Non Storage Recycler Activity:	Not reported
Electronic Manifest Broker:	Not reported

Receive Date:	20040524
Handler Name:	LIGHTING RECYCLERS INC
Federal Waste Generator Description:	Not a generator, verified
State District Owner:	Not reported
Large Quantity Handler of Universal Waste:	No
Recognized Trader Importer:	No
Recognized Trader Exporter:	No
Spent Lead Acid Battery Importer:	No
Spent Lead Acid Battery Exporter:	No
Current Record:	Yes
Non Storage Recycler Activity:	Not reported
Electronic Manifest Broker:	Not reported

List of NAICS Codes and Descriptions:

NAICS Code:	56291
NAICS Description:	REMEDIATION SERVICES

NAICS Code:	562998
NAICS Description:	ALL OTHER MISCELLANEOUS WASTE MANAGEMENT SERVICES

Has the Facility Received Notices of Violations:

Found Violation:	Yes
Agency Which Determined Violation:	State
Violation Short Description:	Generators - General
Date Violation was Determined:	19990917
Actual Return to Compliance Date:	20000601
Return to Compliance Qualifier:	Not Resolved
Violation Responsible Agency:	State
Scheduled Compliance Date:	Not reported
Enforcement Identifier:	000
Date of Enforcement Action:	20000420
Enforcement Responsible Agency:	State
Enforcement Docket Number:	Not reported
Enforcement Attorney:	R0
Corrective Action Component:	No
Appeal Initiated Date:	Not reported
Appeal Resolution Date:	Not reported
Disposition Status Date:	Not reported
Disposition Status:	Not reported
Disposition Status Description:	Not reported
Consent/Final Order Sequence Number:	Not reported
Consent/Final Order Respondent Name:	Not reported
Consent/Final Order Lead Agency:	Not reported
Enforcement Type:	INITIAL 3008(A) CP/CO ORDER
Enforcement Responsible Person:	R0JXC

LIGHTING RECYCLERS, INC. (Continued) **1001197767**

Enforcement Responsible Sub-Organization:	NWR
SEP Sequence Number:	Not reported
SEP Expenditure Amount:	Not reported
SEP Scheduled Completion Date:	Not reported
SEP Actual Date:	Not reported
SEP Defaulted Date:	Not reported
SEP Type:	Not reported
SEP Type Description:	Not reported
Proposed Amount:	62340
Final Monetary Amount:	Not reported
Paid Amount:	Not reported
Final Count:	Not reported
Final Amount:	Not reported

Found Violation:	Yes
Agency Which Determined Violation:	State
Violation Short Description:	Generators - Pre-transport
Date Violation was Determined:	19990917
Actual Return to Compliance Date:	20000601
Return to Compliance Qualifier:	Not Resolved
Violation Responsible Agency:	State
Scheduled Compliance Date:	19991105
Enforcement Identifier:	000
Date of Enforcement Action:	19991028
Enforcement Responsible Agency:	State
Enforcement Docket Number:	Not reported
Enforcement Attorney:	R0
Corrective Action Component:	No
Appeal Initiated Date:	Not reported
Appeal Resolution Date:	Not reported
Disposition Status Date:	Not reported
Disposition Status:	Not reported
Disposition Status Description:	Not reported
Consent/Final Order Sequence Number:	Not reported
Consent/Final Order Respondent Name:	Not reported
Consent/Final Order Lead Agency:	Not reported
Enforcement Type:	NOTICE OF NONCOMPLIANCE
Enforcement Responsible Person:	ORJTC
Enforcement Responsible Sub-Organization:	NWR
SEP Sequence Number:	Not reported
SEP Expenditure Amount:	Not reported
SEP Scheduled Completion Date:	Not reported
SEP Actual Date:	Not reported
SEP Defaulted Date:	Not reported
SEP Type:	Not reported
SEP Type Description:	Not reported
Proposed Amount:	Not reported
Final Monetary Amount:	Not reported
Paid Amount:	Not reported
Final Count:	Not reported
Final Amount:	Not reported

Found Violation:	Yes
Agency Which Determined Violation:	State
Violation Short Description:	Generators - General
Date Violation was Determined:	19990917
Actual Return to Compliance Date:	20000601

LIGHTING RECYCLERS, INC. (Continued) **1001197767**

Return to Compliance Qualifier:	Not Resolved
Violation Responsible Agency:	State
Scheduled Compliance Date:	19991115
Enforcement Identifier:	000
Date of Enforcement Action:	19991028
Enforcement Responsible Agency:	State
Enforcement Docket Number:	Not reported
Enforcement Attorney:	R0
Corrective Action Component:	No
Appeal Initiated Date:	Not reported
Appeal Resolution Date:	Not reported
Disposition Status Date:	Not reported
Disposition Status:	Not reported
Disposition Status Description:	Not reported
Consent/Final Order Sequence Number:	Not reported
Consent/Final Order Respondent Name:	Not reported
Consent/Final Order Lead Agency:	Not reported
Enforcement Type:	NOTICE OF NONCOMPLIANCE
Enforcement Responsible Person:	ORJTC
Enforcement Responsible Sub-Organization:	NWR
SEP Sequence Number:	Not reported
SEP Expenditure Amount:	Not reported
SEP Scheduled Completion Date:	Not reported
SEP Actual Date:	Not reported
SEP Defaulted Date:	Not reported
SEP Type:	Not reported
SEP Type Description:	Not reported
Proposed Amount:	Not reported
Final Monetary Amount:	Not reported
Paid Amount:	Not reported
Final Count:	Not reported
Final Amount:	Not reported

Found Violation:	Yes
Agency Which Determined Violation:	State
Violation Short Description:	Generators - Records/Reporting
Date Violation was Determined:	19990917
Actual Return to Compliance Date:	20000601
Return to Compliance Qualifier:	Not Resolved
Violation Responsible Agency:	State
Scheduled Compliance Date:	19991201
Enforcement Identifier:	000
Date of Enforcement Action:	19991028
Enforcement Responsible Agency:	State
Enforcement Docket Number:	Not reported
Enforcement Attorney:	R0
Corrective Action Component:	No
Appeal Initiated Date:	Not reported
Appeal Resolution Date:	Not reported
Disposition Status Date:	Not reported
Disposition Status:	Not reported
Disposition Status Description:	Not reported
Consent/Final Order Sequence Number:	Not reported
Consent/Final Order Respondent Name:	Not reported
Consent/Final Order Lead Agency:	Not reported
Enforcement Type:	NOTICE OF NONCOMPLIANCE
Enforcement Responsible Person:	ORJTC

LIGHTING RECYCLERS, INC. (Continued) **1001197767**

Enforcement Responsible Sub-Organization:	NWR
SEP Sequence Number:	Not reported
SEP Expenditure Amount:	Not reported
SEP Scheduled Completion Date:	Not reported
SEP Actual Date:	Not reported
SEP Defaulted Date:	Not reported
SEP Type:	Not reported
SEP Type Description:	Not reported
Proposed Amount:	Not reported
Final Monetary Amount:	Not reported
Paid Amount:	Not reported
Final Count:	Not reported
Final Amount:	Not reported

Found Violation:	Yes
Agency Which Determined Violation:	State
Violation Short Description:	Generators - General
Date Violation was Determined:	19990917
Actual Return to Compliance Date:	20000601
Return to Compliance Qualifier:	Not Resolved
Violation Responsible Agency:	State
Scheduled Compliance Date:	19991201
Enforcement Identifier:	000
Date of Enforcement Action:	19991028
Enforcement Responsible Agency:	State
Enforcement Docket Number:	Not reported
Enforcement Attorney:	R0
Corrective Action Component:	No
Appeal Initiated Date:	Not reported
Appeal Resolution Date:	Not reported
Disposition Status Date:	Not reported
Disposition Status:	Not reported
Disposition Status Description:	Not reported
Consent/Final Order Sequence Number:	Not reported
Consent/Final Order Respondent Name:	Not reported
Consent/Final Order Lead Agency:	Not reported
Enforcement Type:	NOTICE OF NONCOMPLIANCE
Enforcement Responsible Person:	ORJTC
Enforcement Responsible Sub-Organization:	NWR
SEP Sequence Number:	Not reported
SEP Expenditure Amount:	Not reported
SEP Scheduled Completion Date:	Not reported
SEP Actual Date:	Not reported
SEP Defaulted Date:	Not reported
SEP Type:	Not reported
SEP Type Description:	Not reported
Proposed Amount:	Not reported
Final Monetary Amount:	Not reported
Paid Amount:	Not reported
Final Count:	Not reported
Final Amount:	Not reported

Found Violation:	Yes
Agency Which Determined Violation:	State
Violation Short Description:	Generators - Records/Reporting
Date Violation was Determined:	19990917
Actual Return to Compliance Date:	20000601

LIGHTING RECYCLERS, INC. (Continued) **1001197767**

Return to Compliance Qualifier:	Not Resolved
Violation Responsible Agency:	State
Scheduled Compliance Date:	19991201
Enforcement Identifier:	000
Date of Enforcement Action:	19991028
Enforcement Responsible Agency:	State
Enforcement Docket Number:	Not reported
Enforcement Attorney:	R0
Corrective Action Component:	No
Appeal Initiated Date:	Not reported
Appeal Resolution Date:	Not reported
Disposition Status Date:	Not reported
Disposition Status:	Not reported
Disposition Status Description:	Not reported
Consent/Final Order Sequence Number:	Not reported
Consent/Final Order Respondent Name:	Not reported
Consent/Final Order Lead Agency:	Not reported
Enforcement Type:	NOTICE OF NONCOMPLIANCE
Enforcement Responsible Person:	ORJTC
Enforcement Responsible Sub-Organization:	NWR
SEP Sequence Number:	Not reported
SEP Expenditure Amount:	Not reported
SEP Scheduled Completion Date:	Not reported
SEP Actual Date:	Not reported
SEP Defaulted Date:	Not reported
SEP Type:	Not reported
SEP Type Description:	Not reported
Proposed Amount:	Not reported
Final Monetary Amount:	Not reported
Paid Amount:	Not reported
Final Count:	Not reported
Final Amount:	Not reported

Found Violation:	Yes
Agency Which Determined Violation:	State
Violation Short Description:	Generators - General
Date Violation was Determined:	19990917
Actual Return to Compliance Date:	20000601
Return to Compliance Qualifier:	Not Resolved
Violation Responsible Agency:	State
Scheduled Compliance Date:	19991201
Enforcement Identifier:	000
Date of Enforcement Action:	19991028
Enforcement Responsible Agency:	State
Enforcement Docket Number:	Not reported
Enforcement Attorney:	R0
Corrective Action Component:	No
Appeal Initiated Date:	Not reported
Appeal Resolution Date:	Not reported
Disposition Status Date:	Not reported
Disposition Status:	Not reported
Disposition Status Description:	Not reported
Consent/Final Order Sequence Number:	Not reported
Consent/Final Order Respondent Name:	Not reported
Consent/Final Order Lead Agency:	Not reported
Enforcement Type:	NOTICE OF NONCOMPLIANCE
Enforcement Responsible Person:	ORJTC

LIGHTING RECYCLERS, INC. (Continued) **1001197767**

Enforcement Responsible Sub-Organization:	NWR
SEP Sequence Number:	Not reported
SEP Expenditure Amount:	Not reported
SEP Scheduled Completion Date:	Not reported
SEP Actual Date:	Not reported
SEP Defaulted Date:	Not reported
SEP Type:	Not reported
SEP Type Description:	Not reported
Proposed Amount:	Not reported
Final Monetary Amount:	Not reported
Paid Amount:	Not reported
Final Count:	Not reported
Final Amount:	Not reported

Found Violation:	Yes
Agency Which Determined Violation:	State
Violation Short Description:	Generators - Records/Reporting
Date Violation was Determined:	19990917
Actual Return to Compliance Date:	20000601
Return to Compliance Qualifier:	Not Resolved
Violation Responsible Agency:	State
Scheduled Compliance Date:	Not reported
Enforcement Identifier:	000
Date of Enforcement Action:	20000420
Enforcement Responsible Agency:	State
Enforcement Docket Number:	Not reported
Enforcement Attorney:	R0
Corrective Action Component:	No
Appeal Initiated Date:	Not reported
Appeal Resolution Date:	Not reported
Disposition Status Date:	Not reported
Disposition Status:	Not reported
Disposition Status Description:	Not reported
Consent/Final Order Sequence Number:	Not reported
Consent/Final Order Respondent Name:	Not reported
Consent/Final Order Lead Agency:	Not reported
Enforcement Type:	INITIAL 3008(A) CP/CO ORDER
Enforcement Responsible Person:	R0JXC
Enforcement Responsible Sub-Organization:	NWR
SEP Sequence Number:	Not reported
SEP Expenditure Amount:	Not reported
SEP Scheduled Completion Date:	Not reported
SEP Actual Date:	Not reported
SEP Defaulted Date:	Not reported
SEP Type:	Not reported
SEP Type Description:	Not reported
Proposed Amount:	62340
Final Monetary Amount:	Not reported
Paid Amount:	Not reported
Final Count:	Not reported
Final Amount:	Not reported

Found Violation:	Yes
Agency Which Determined Violation:	State
Violation Short Description:	Generators - Records/Reporting
Date Violation was Determined:	19990917
Actual Return to Compliance Date:	20000601

LIGHTING RECYCLERS, INC. (Continued) **1001197767**

Return to Compliance Qualifier:	Not Resolved
Violation Responsible Agency:	State
Scheduled Compliance Date:	19991201
Enforcement Identifier:	000
Date of Enforcement Action:	19991028
Enforcement Responsible Agency:	State
Enforcement Docket Number:	Not reported
Enforcement Attorney:	R0
Corrective Action Component:	No
Appeal Initiated Date:	Not reported
Appeal Resolution Date:	Not reported
Disposition Status Date:	Not reported
Disposition Status:	Not reported
Disposition Status Description:	Not reported
Consent/Final Order Sequence Number:	Not reported
Consent/Final Order Respondent Name:	Not reported
Consent/Final Order Lead Agency:	Not reported
Enforcement Type:	NOTICE OF NONCOMPLIANCE
Enforcement Responsible Person:	ORJTC
Enforcement Responsible Sub-Organization:	NWR
SEP Sequence Number:	Not reported
SEP Expenditure Amount:	Not reported
SEP Scheduled Completion Date:	Not reported
SEP Actual Date:	Not reported
SEP Defaulted Date:	Not reported
SEP Type:	Not reported
SEP Type Description:	Not reported
Proposed Amount:	Not reported
Final Monetary Amount:	Not reported
Paid Amount:	Not reported
Final Count:	Not reported
Final Amount:	Not reported

Found Violation:	Yes
Agency Which Determined Violation:	State
Violation Short Description:	Generators - Records/Reporting
Date Violation was Determined:	19990917
Actual Return to Compliance Date:	20000601
Return to Compliance Qualifier:	Not Resolved
Violation Responsible Agency:	State
Scheduled Compliance Date:	19991201
Enforcement Identifier:	000
Date of Enforcement Action:	19991028
Enforcement Responsible Agency:	State
Enforcement Docket Number:	Not reported
Enforcement Attorney:	R0
Corrective Action Component:	No
Appeal Initiated Date:	Not reported
Appeal Resolution Date:	Not reported
Disposition Status Date:	Not reported
Disposition Status:	Not reported
Disposition Status Description:	Not reported
Consent/Final Order Sequence Number:	Not reported
Consent/Final Order Respondent Name:	Not reported
Consent/Final Order Lead Agency:	Not reported
Enforcement Type:	NOTICE OF NONCOMPLIANCE
Enforcement Responsible Person:	ORJTC

LIGHTING RECYCLERS, INC. (Continued) **1001197767**

Enforcement Responsible Sub-Organization:	NWR
SEP Sequence Number:	Not reported
SEP Expenditure Amount:	Not reported
SEP Scheduled Completion Date:	Not reported
SEP Actual Date:	Not reported
SEP Defaulted Date:	Not reported
SEP Type:	Not reported
SEP Type Description:	Not reported
Proposed Amount:	Not reported
Final Monetary Amount:	Not reported
Paid Amount:	Not reported
Final Count:	Not reported
Final Amount:	Not reported

Found Violation:	Yes
Agency Which Determined Violation:	State
Violation Short Description:	Generators - General
Date Violation was Determined:	19990917
Actual Return to Compliance Date:	20000601
Return to Compliance Qualifier:	Not Resolved
Violation Responsible Agency:	State
Scheduled Compliance Date:	19991105
Enforcement Identifier:	000
Date of Enforcement Action:	19991028
Enforcement Responsible Agency:	State
Enforcement Docket Number:	Not reported
Enforcement Attorney:	R0
Corrective Action Component:	No
Appeal Initiated Date:	Not reported
Appeal Resolution Date:	Not reported
Disposition Status Date:	Not reported
Disposition Status:	Not reported
Disposition Status Description:	Not reported
Consent/Final Order Sequence Number:	Not reported
Consent/Final Order Respondent Name:	Not reported
Consent/Final Order Lead Agency:	Not reported
Enforcement Type:	NOTICE OF NONCOMPLIANCE
Enforcement Responsible Person:	ORJTC
Enforcement Responsible Sub-Organization:	NWR
SEP Sequence Number:	Not reported
SEP Expenditure Amount:	Not reported
SEP Scheduled Completion Date:	Not reported
SEP Actual Date:	Not reported
SEP Defaulted Date:	Not reported
SEP Type:	Not reported
SEP Type Description:	Not reported
Proposed Amount:	Not reported
Final Monetary Amount:	Not reported
Paid Amount:	Not reported
Final Count:	Not reported
Final Amount:	Not reported

Found Violation:	Yes
Agency Which Determined Violation:	State
Violation Short Description:	Generators - General
Date Violation was Determined:	19990917
Actual Return to Compliance Date:	20000601

LIGHTING RECYCLERS, INC. (Continued) **1001197767**

Return to Compliance Qualifier:	Not Resolved
Violation Responsible Agency:	State
Scheduled Compliance Date:	19991201
Enforcement Identifier:	000
Date of Enforcement Action:	19991028
Enforcement Responsible Agency:	State
Enforcement Docket Number:	Not reported
Enforcement Attorney:	R0
Corrective Action Component:	No
Appeal Initiated Date:	Not reported
Appeal Resolution Date:	Not reported
Disposition Status Date:	Not reported
Disposition Status:	Not reported
Disposition Status Description:	Not reported
Consent/Final Order Sequence Number:	Not reported
Consent/Final Order Respondent Name:	Not reported
Consent/Final Order Lead Agency:	Not reported
Enforcement Type:	NOTICE OF NONCOMPLIANCE
Enforcement Responsible Person:	ORJTC
Enforcement Responsible Sub-Organization:	NWR
SEP Sequence Number:	Not reported
SEP Expenditure Amount:	Not reported
SEP Scheduled Completion Date:	Not reported
SEP Actual Date:	Not reported
SEP Defaulted Date:	Not reported
SEP Type:	Not reported
SEP Type Description:	Not reported
Proposed Amount:	Not reported
Final Monetary Amount:	Not reported
Paid Amount:	Not reported
Final Count:	Not reported
Final Amount:	Not reported

Found Violation:	Yes
Agency Which Determined Violation:	State
Violation Short Description:	Generators - General
Date Violation was Determined:	19990917
Actual Return to Compliance Date:	20000601
Return to Compliance Qualifier:	Not Resolved
Violation Responsible Agency:	State
Scheduled Compliance Date:	19991201
Enforcement Identifier:	000
Date of Enforcement Action:	19991028
Enforcement Responsible Agency:	State
Enforcement Docket Number:	Not reported
Enforcement Attorney:	R0
Corrective Action Component:	No
Appeal Initiated Date:	Not reported
Appeal Resolution Date:	Not reported
Disposition Status Date:	Not reported
Disposition Status:	Not reported
Disposition Status Description:	Not reported
Consent/Final Order Sequence Number:	Not reported
Consent/Final Order Respondent Name:	Not reported
Consent/Final Order Lead Agency:	Not reported
Enforcement Type:	NOTICE OF NONCOMPLIANCE
Enforcement Responsible Person:	ORJTC

LIGHTING RECYCLERS, INC. (Continued) **1001197767**

Enforcement Responsible Sub-Organization:	NWR
SEP Sequence Number:	Not reported
SEP Expenditure Amount:	Not reported
SEP Scheduled Completion Date:	Not reported
SEP Actual Date:	Not reported
SEP Defaulted Date:	Not reported
SEP Type:	Not reported
SEP Type Description:	Not reported
Proposed Amount:	Not reported
Final Monetary Amount:	Not reported
Paid Amount:	Not reported
Final Count:	Not reported
Final Amount:	Not reported

Found Violation:	Yes
Agency Which Determined Violation:	State
Violation Short Description:	Generators - General
Date Violation was Determined:	19990917
Actual Return to Compliance Date:	20000601
Return to Compliance Qualifier:	Not Resolved
Violation Responsible Agency:	State
Scheduled Compliance Date:	Not reported
Enforcement Identifier:	000
Date of Enforcement Action:	20000420
Enforcement Responsible Agency:	State
Enforcement Docket Number:	Not reported
Enforcement Attorney:	R0
Corrective Action Component:	No
Appeal Initiated Date:	Not reported
Appeal Resolution Date:	Not reported
Disposition Status Date:	Not reported
Disposition Status:	Not reported
Disposition Status Description:	Not reported
Consent/Final Order Sequence Number:	Not reported
Consent/Final Order Respondent Name:	Not reported
Consent/Final Order Lead Agency:	Not reported
Enforcement Type:	INITIAL 3008(A) CP/CO ORDER
Enforcement Responsible Person:	R0JXC
Enforcement Responsible Sub-Organization:	NWR
SEP Sequence Number:	Not reported
SEP Expenditure Amount:	Not reported
SEP Scheduled Completion Date:	Not reported
SEP Actual Date:	Not reported
SEP Defaulted Date:	Not reported
SEP Type:	Not reported
SEP Type Description:	Not reported
Proposed Amount:	62340
Final Monetary Amount:	Not reported
Paid Amount:	Not reported
Final Count:	Not reported
Final Amount:	Not reported

Found Violation:	Yes
Agency Which Determined Violation:	State
Violation Short Description:	Generators - General
Date Violation was Determined:	19990917
Actual Return to Compliance Date:	20000601

LIGHTING RECYCLERS, INC. (Continued) **1001197767**

Return to Compliance Qualifier:	Not Resolved
Violation Responsible Agency:	State
Scheduled Compliance Date:	19991201
Enforcement Identifier:	000
Date of Enforcement Action:	19991028
Enforcement Responsible Agency:	State
Enforcement Docket Number:	Not reported
Enforcement Attorney:	R0
Corrective Action Component:	No
Appeal Initiated Date:	Not reported
Appeal Resolution Date:	Not reported
Disposition Status Date:	Not reported
Disposition Status:	Not reported
Disposition Status Description:	Not reported
Consent/Final Order Sequence Number:	Not reported
Consent/Final Order Respondent Name:	Not reported
Consent/Final Order Lead Agency:	Not reported
Enforcement Type:	NOTICE OF NONCOMPLIANCE
Enforcement Responsible Person:	ORJTC
Enforcement Responsible Sub-Organization:	NWR
SEP Sequence Number:	Not reported
SEP Expenditure Amount:	Not reported
SEP Scheduled Completion Date:	Not reported
SEP Actual Date:	Not reported
SEP Defaulted Date:	Not reported
SEP Type:	Not reported
SEP Type Description:	Not reported
Proposed Amount:	Not reported
Final Monetary Amount:	Not reported
Paid Amount:	Not reported
Final Count:	Not reported
Final Amount:	Not reported

Found Violation:	Yes
Agency Which Determined Violation:	State
Violation Short Description:	Generators - General
Date Violation was Determined:	19990917
Actual Return to Compliance Date:	20000601
Return to Compliance Qualifier:	Not Resolved
Violation Responsible Agency:	State
Scheduled Compliance Date:	Not reported
Enforcement Identifier:	000
Date of Enforcement Action:	20000420
Enforcement Responsible Agency:	State
Enforcement Docket Number:	Not reported
Enforcement Attorney:	R0
Corrective Action Component:	No
Appeal Initiated Date:	Not reported
Appeal Resolution Date:	Not reported
Disposition Status Date:	Not reported
Disposition Status:	Not reported
Disposition Status Description:	Not reported
Consent/Final Order Sequence Number:	Not reported
Consent/Final Order Respondent Name:	Not reported
Consent/Final Order Lead Agency:	Not reported
Enforcement Type:	INITIAL 3008(A) CP/CO ORDER
Enforcement Responsible Person:	R0JXC

LIGHTING RECYCLERS, INC. (Continued) **1001197767**

Enforcement Responsible Sub-Organization:	NWR
SEP Sequence Number:	Not reported
SEP Expenditure Amount:	Not reported
SEP Scheduled Completion Date:	Not reported
SEP Actual Date:	Not reported
SEP Defaulted Date:	Not reported
SEP Type:	Not reported
SEP Type Description:	Not reported
Proposed Amount:	62340
Final Monetary Amount:	Not reported
Paid Amount:	Not reported
Final Count:	Not reported
Final Amount:	Not reported

Found Violation:	Yes
Agency Which Determined Violation:	State
Violation Short Description:	LDR - General
Date Violation was Determined:	19990917
Actual Return to Compliance Date:	20000601
Return to Compliance Qualifier:	Not Resolved
Violation Responsible Agency:	State
Scheduled Compliance Date:	19991201
Enforcement Identifier:	000
Date of Enforcement Action:	19991028
Enforcement Responsible Agency:	State
Enforcement Docket Number:	Not reported
Enforcement Attorney:	R0
Corrective Action Component:	No
Appeal Initiated Date:	Not reported
Appeal Resolution Date:	Not reported
Disposition Status Date:	Not reported
Disposition Status:	Not reported
Disposition Status Description:	Not reported
Consent/Final Order Sequence Number:	Not reported
Consent/Final Order Respondent Name:	Not reported
Consent/Final Order Lead Agency:	Not reported
Enforcement Type:	NOTICE OF NONCOMPLIANCE
Enforcement Responsible Person:	ORJTC
Enforcement Responsible Sub-Organization:	NWR
SEP Sequence Number:	Not reported
SEP Expenditure Amount:	Not reported
SEP Scheduled Completion Date:	Not reported
SEP Actual Date:	Not reported
SEP Defaulted Date:	Not reported
SEP Type:	Not reported
SEP Type Description:	Not reported
Proposed Amount:	Not reported
Final Monetary Amount:	Not reported
Paid Amount:	Not reported
Final Count:	Not reported
Final Amount:	Not reported

Found Violation:	Yes
Agency Which Determined Violation:	State
Violation Short Description:	Generators - General
Date Violation was Determined:	19990917
Actual Return to Compliance Date:	20000601

LIGHTING RECYCLERS, INC. (Continued) **1001197767**

Return to Compliance Qualifier:	Not Resolved
Violation Responsible Agency:	State
Scheduled Compliance Date:	19991115
Enforcement Identifier:	000
Date of Enforcement Action:	19991028
Enforcement Responsible Agency:	State
Enforcement Docket Number:	Not reported
Enforcement Attorney:	R0
Corrective Action Component:	No
Appeal Initiated Date:	Not reported
Appeal Resolution Date:	Not reported
Disposition Status Date:	Not reported
Disposition Status:	Not reported
Disposition Status Description:	Not reported
Consent/Final Order Sequence Number:	Not reported
Consent/Final Order Respondent Name:	Not reported
Consent/Final Order Lead Agency:	Not reported
Enforcement Type:	NOTICE OF NONCOMPLIANCE
Enforcement Responsible Person:	ORJTC
Enforcement Responsible Sub-Organization:	NWR
SEP Sequence Number:	Not reported
SEP Expenditure Amount:	Not reported
SEP Scheduled Completion Date:	Not reported
SEP Actual Date:	Not reported
SEP Defaulted Date:	Not reported
SEP Type:	Not reported
SEP Type Description:	Not reported
Proposed Amount:	Not reported
Final Monetary Amount:	Not reported
Paid Amount:	Not reported
Final Count:	Not reported
Final Amount:	Not reported

Found Violation:	Yes
Agency Which Determined Violation:	State
Violation Short Description:	Generators - General
Date Violation was Determined:	19990917
Actual Return to Compliance Date:	20000601
Return to Compliance Qualifier:	Not Resolved
Violation Responsible Agency:	State
Scheduled Compliance Date:	19991201
Enforcement Identifier:	000
Date of Enforcement Action:	19991028
Enforcement Responsible Agency:	State
Enforcement Docket Number:	Not reported
Enforcement Attorney:	R0
Corrective Action Component:	No
Appeal Initiated Date:	Not reported
Appeal Resolution Date:	Not reported
Disposition Status Date:	Not reported
Disposition Status:	Not reported
Disposition Status Description:	Not reported
Consent/Final Order Sequence Number:	Not reported
Consent/Final Order Respondent Name:	Not reported
Consent/Final Order Lead Agency:	Not reported
Enforcement Type:	NOTICE OF NONCOMPLIANCE
Enforcement Responsible Person:	ORJTC

LIGHTING RECYCLERS, INC. (Continued) **1001197767**

Enforcement Responsible Sub-Organization:	NWR
SEP Sequence Number:	Not reported
SEP Expenditure Amount:	Not reported
SEP Scheduled Completion Date:	Not reported
SEP Actual Date:	Not reported
SEP Defaulted Date:	Not reported
SEP Type:	Not reported
SEP Type Description:	Not reported
Proposed Amount:	Not reported
Final Monetary Amount:	Not reported
Paid Amount:	Not reported
Final Count:	Not reported
Final Amount:	Not reported

Found Violation:	Yes
Agency Which Determined Violation:	State
Violation Short Description:	Generators - Pre-transport
Date Violation was Determined:	19990917
Actual Return to Compliance Date:	20000601
Return to Compliance Qualifier:	Not Resolved
Violation Responsible Agency:	State
Scheduled Compliance Date:	Not reported
Enforcement Identifier:	000
Date of Enforcement Action:	20000420
Enforcement Responsible Agency:	State
Enforcement Docket Number:	Not reported
Enforcement Attorney:	R0
Corrective Action Component:	No
Appeal Initiated Date:	Not reported
Appeal Resolution Date:	Not reported
Disposition Status Date:	Not reported
Disposition Status:	Not reported
Disposition Status Description:	Not reported
Consent/Final Order Sequence Number:	Not reported
Consent/Final Order Respondent Name:	Not reported
Consent/Final Order Lead Agency:	Not reported
Enforcement Type:	INITIAL 3008(A) CP/CO ORDER
Enforcement Responsible Person:	R0JXC
Enforcement Responsible Sub-Organization:	NWR
SEP Sequence Number:	Not reported
SEP Expenditure Amount:	Not reported
SEP Scheduled Completion Date:	Not reported
SEP Actual Date:	Not reported
SEP Defaulted Date:	Not reported
SEP Type:	Not reported
SEP Type Description:	Not reported
Proposed Amount:	62340
Final Monetary Amount:	Not reported
Paid Amount:	Not reported
Final Count:	Not reported
Final Amount:	Not reported

Evaluation Action Summary:

Evaluation Date:	19990917
Evaluation Responsible Agency:	State
Found Violation:	Yes
Evaluation Type Description:	COMPLIANCE EVALUATION INSPECTION ON-SITE

LIGHTING RECYCLERS, INC. (Continued) **1001197767**

Evaluation Responsible Person Identifier:	ORJTC
Evaluation Responsible Sub-Organization:	NWR
Actual Return to Compliance Date:	20000601
Scheduled Compliance Date:	Not reported
Date of Request:	Not reported
Date Response Received:	Not reported
Request Agency:	Not reported
Former Citation:	Not reported

Evaluation Date:	19990917
Evaluation Responsible Agency:	State
Found Violation:	Yes
Evaluation Type Description:	COMPLIANCE EVALUATION INSPECTION ON-SITE
Evaluation Responsible Person Identifier:	ORJTC
Evaluation Responsible Sub-Organization:	NWR
Actual Return to Compliance Date:	20000601
Scheduled Compliance Date:	19991105
Date of Request:	Not reported
Date Response Received:	Not reported
Request Agency:	Not reported
Former Citation:	Not reported

Evaluation Date:	19990917
Evaluation Responsible Agency:	State
Found Violation:	Yes
Evaluation Type Description:	COMPLIANCE EVALUATION INSPECTION ON-SITE
Evaluation Responsible Person Identifier:	ORJTC
Evaluation Responsible Sub-Organization:	NWR
Actual Return to Compliance Date:	20000601
Scheduled Compliance Date:	19991115
Date of Request:	Not reported
Date Response Received:	Not reported
Request Agency:	Not reported
Former Citation:	Not reported

Evaluation Date:	19990917
Evaluation Responsible Agency:	State
Found Violation:	Yes
Evaluation Type Description:	COMPLIANCE EVALUATION INSPECTION ON-SITE
Evaluation Responsible Person Identifier:	ORJTC
Evaluation Responsible Sub-Organization:	NWR
Actual Return to Compliance Date:	20000601
Scheduled Compliance Date:	19991201
Date of Request:	Not reported
Date Response Received:	Not reported
Request Agency:	Not reported
Former Citation:	Not reported

Evaluation Date:	19990917
Evaluation Responsible Agency:	State
Found Violation:	Yes
Evaluation Type Description:	COMPLIANCE EVALUATION INSPECTION ON-SITE
Evaluation Responsible Person Identifier:	ORJTC
Evaluation Responsible Sub-Organization:	NWR
Actual Return to Compliance Date:	20000601
Scheduled Compliance Date:	19991201
Date of Request:	Not reported

LIGHTING RECYCLERS, INC. (Continued) **1001197767**

Date Response Received:	Not reported
Request Agency:	Not reported
Former Citation:	Not reported
Evaluation Date:	19990917
Evaluation Responsible Agency:	State
Found Violation:	Yes
Evaluation Type Description:	COMPLIANCE EVALUATION INSPECTION ON-SITE
Evaluation Responsible Person Identifier:	ORJTC
Evaluation Responsible Sub-Organization:	NWR
Actual Return to Compliance Date:	20000601
Scheduled Compliance Date:	19991201
Date of Request:	Not reported
Date Response Received:	Not reported
Request Agency:	Not reported
Former Citation:	Not reported
Evaluation Date:	19990917
Evaluation Responsible Agency:	State
Found Violation:	Yes
Evaluation Type Description:	COMPLIANCE EVALUATION INSPECTION ON-SITE
Evaluation Responsible Person Identifier:	ORJTC
Evaluation Responsible Sub-Organization:	NWR
Actual Return to Compliance Date:	20000601
Scheduled Compliance Date:	19991201
Date of Request:	Not reported
Date Response Received:	Not reported
Request Agency:	Not reported
Former Citation:	Not reported
Evaluation Date:	19990917
Evaluation Responsible Agency:	State
Found Violation:	Yes
Evaluation Type Description:	COMPLIANCE EVALUATION INSPECTION ON-SITE
Evaluation Responsible Person Identifier:	ORJTC
Evaluation Responsible Sub-Organization:	NWR
Actual Return to Compliance Date:	20000601
Scheduled Compliance Date:	Not reported
Date of Request:	Not reported
Date Response Received:	Not reported
Request Agency:	Not reported
Former Citation:	Not reported
Evaluation Date:	19990917
Evaluation Responsible Agency:	State
Found Violation:	Yes
Evaluation Type Description:	COMPLIANCE EVALUATION INSPECTION ON-SITE
Evaluation Responsible Person Identifier:	ORJTC
Evaluation Responsible Sub-Organization:	NWR
Actual Return to Compliance Date:	20000601
Scheduled Compliance Date:	19991201
Date of Request:	Not reported
Date Response Received:	Not reported
Request Agency:	Not reported
Former Citation:	Not reported
Evaluation Date:	19990917

LIGHTING RECYCLERS, INC. (Continued) **1001197767**

Evaluation Responsible Agency:	State
Found Violation:	Yes
Evaluation Type Description:	COMPLIANCE EVALUATION INSPECTION ON-SITE
Evaluation Responsible Person Identifier:	ORJTC
Evaluation Responsible Sub-Organization:	NWR
Actual Return to Compliance Date:	20000601
Scheduled Compliance Date:	19991201
Date of Request:	Not reported
Date Response Received:	Not reported
Request Agency:	Not reported
Former Citation:	Not reported

Evaluation Date:	19990917
Evaluation Responsible Agency:	State
Found Violation:	Yes
Evaluation Type Description:	COMPLIANCE EVALUATION INSPECTION ON-SITE
Evaluation Responsible Person Identifier:	ORJTC
Evaluation Responsible Sub-Organization:	NWR
Actual Return to Compliance Date:	20000601
Scheduled Compliance Date:	19991105
Date of Request:	Not reported
Date Response Received:	Not reported
Request Agency:	Not reported
Former Citation:	Not reported

Evaluation Date:	19990917
Evaluation Responsible Agency:	State
Found Violation:	Yes
Evaluation Type Description:	COMPLIANCE EVALUATION INSPECTION ON-SITE
Evaluation Responsible Person Identifier:	ORJTC
Evaluation Responsible Sub-Organization:	NWR
Actual Return to Compliance Date:	20000601
Scheduled Compliance Date:	19991201
Date of Request:	Not reported
Date Response Received:	Not reported
Request Agency:	Not reported
Former Citation:	Not reported

Evaluation Date:	19990917
Evaluation Responsible Agency:	State
Found Violation:	Yes
Evaluation Type Description:	COMPLIANCE EVALUATION INSPECTION ON-SITE
Evaluation Responsible Person Identifier:	ORJTC
Evaluation Responsible Sub-Organization:	NWR
Actual Return to Compliance Date:	20000601
Scheduled Compliance Date:	19991201
Date of Request:	Not reported
Date Response Received:	Not reported
Request Agency:	Not reported
Former Citation:	Not reported

Evaluation Date:	19990917
Evaluation Responsible Agency:	State
Found Violation:	Yes
Evaluation Type Description:	COMPLIANCE EVALUATION INSPECTION ON-SITE
Evaluation Responsible Person Identifier:	ORJTC
Evaluation Responsible Sub-Organization:	NWR

LIGHTING RECYCLERS, INC. (Continued) **1001197767**

Actual Return to Compliance Date:	20000601
Scheduled Compliance Date:	Not reported
Date of Request:	Not reported
Date Response Received:	Not reported
Request Agency:	Not reported
Former Citation:	Not reported

Evaluation Date:	19990917
Evaluation Responsible Agency:	State
Found Violation:	Yes
Evaluation Type Description:	COMPLIANCE EVALUATION INSPECTION ON-SITE
Evaluation Responsible Person Identifier:	ORJTC
Evaluation Responsible Sub-Organization:	NWR
Actual Return to Compliance Date:	20000601
Scheduled Compliance Date:	19991201
Date of Request:	Not reported
Date Response Received:	Not reported
Request Agency:	Not reported
Former Citation:	Not reported

Evaluation Date:	19990917
Evaluation Responsible Agency:	State
Found Violation:	Yes
Evaluation Type Description:	COMPLIANCE EVALUATION INSPECTION ON-SITE
Evaluation Responsible Person Identifier:	ORJTC
Evaluation Responsible Sub-Organization:	NWR
Actual Return to Compliance Date:	20000601
Scheduled Compliance Date:	Not reported
Date of Request:	Not reported
Date Response Received:	Not reported
Request Agency:	Not reported
Former Citation:	Not reported

Evaluation Date:	19990917
Evaluation Responsible Agency:	State
Found Violation:	Yes
Evaluation Type Description:	COMPLIANCE EVALUATION INSPECTION ON-SITE
Evaluation Responsible Person Identifier:	ORJTC
Evaluation Responsible Sub-Organization:	NWR
Actual Return to Compliance Date:	20000601
Scheduled Compliance Date:	19991201
Date of Request:	Not reported
Date Response Received:	Not reported
Request Agency:	Not reported
Former Citation:	Not reported

Evaluation Date:	19990917
Evaluation Responsible Agency:	State
Found Violation:	Yes
Evaluation Type Description:	COMPLIANCE EVALUATION INSPECTION ON-SITE
Evaluation Responsible Person Identifier:	ORJTC
Evaluation Responsible Sub-Organization:	NWR
Actual Return to Compliance Date:	20000601
Scheduled Compliance Date:	19991115
Date of Request:	Not reported
Date Response Received:	Not reported
Request Agency:	Not reported

LIGHTING RECYCLERS, INC. (Continued) **1001197767**

Former Citation:	Not reported

Evaluation Date:	19990917
Evaluation Responsible Agency:	State
Found Violation:	Yes
Evaluation Type Description:	COMPLIANCE EVALUATION INSPECTION ON-SITE
Evaluation Responsible Person Identifier:	ORJTC
Evaluation Responsible Sub-Organization:	NWR
Actual Return to Compliance Date:	20000601
Scheduled Compliance Date:	19991201
Date of Request:	Not reported
Date Response Received:	Not reported
Request Agency:	Not reported
Former Citation:	Not reported

Evaluation Date:	19990917
Evaluation Responsible Agency:	State
Found Violation:	Yes
Evaluation Type Description:	COMPLIANCE EVALUATION INSPECTION ON-SITE
Evaluation Responsible Person Identifier:	ORJTC
Evaluation Responsible Sub-Organization:	NWR
Actual Return to Compliance Date:	20000601
Scheduled Compliance Date:	Not reported
Date of Request:	Not reported
Date Response Received:	Not reported
Request Agency:	Not reported
Former Citation:	Not reported

PADS:

Name:	LIGHTING RECYCLERS, INC.
Address:	651 N RUSSELL
Address 2:	Not reported
City,State,Zip:	PORTLAND, OR 97227
EDR ID:	1001197767
EPAID:	OR0001981943
Region:	10
Generator:	N
Storer:	Y
Disposer:	N
Transporter:	Y
Smelter:	N
Research Facility:	N
Mailing Address:	651 N RUSSELL
Mailing Address 2:	Not reported
Mailing City:	PORTLAND
Mailing State:	OR
Mailing Zip:	97227
Mailing Country:	US
Owner Name:	R. SEGER
Certification Date:	06/12/1997
Contact Name:	JAMES PURSLEY
Contact Title:	Not reported
Contact Telephone:	503-281-5270
Contact Text:	Not reported
Contact Email:	Not reported

LIGHTING RECYCLERS, INC. (Continued) **1001197767**

FINDS:
Registry ID: 110004812935

Click Here for FRS Facility Detail Report:

Environmental Interest/Information System:
RCRAInfo is a national information system that supports the Resource Conservation and Recovery Act (RCRA) program through the tracking of events and activities related to facilities that generate, transport, and treat, store, or dispose of hazardous waste. RCRAInfo allows RCRA program staff to track the notification, permit, compliance, and corrective action activities required under RCRA.

Click this hyperlink while viewing on your computer to access additional FINDS: detail in the EDR Site Report.

ECHO:

Envid:	1001197767
Registry ID:	110004812935
DFR URL:	http://echo.epa.gov/detailed-facility-report?fid=110004812935
Name:	LIGHTING RECYCLERS INC
Address:	651 N RUSSELL ST
City,State,Zip:	PORTLAND, OR 97227

AB91 **ENVIRONMENTAL PROTECTIVE SERVICES-PORTLAND** **OR SWF/LF** **S105225730**
West **651 N RUSSELL ST** **N/A**
1/8-1/4 **PORTLAND, OR 97227**
0.243 mi.
1283 ft. **Site 2 of 2 in cluster AB**

Relative:
Lower

Actual:
85 ft.

LF:

Name:	ENVIRONMENTAL PROTECTIVE SERVICES-PORTLAND
Address:	651 N RUSSELL ST
Address 2:	Not reported
City,State,Zip:	PORTLAND, OR 97227
Permit Number:	1178
Facility Id:	109442
Facility Telephone:	Not reported
Facility Telephone 2:	Not reported
Lat/Long:	45.5413 / -122.6716
Solid Waste Class:	Industrial
Solid Waste Type:	SW Treatment
Date Opened:	04/02/1997
End Date:	Not reported
Date Closed:	06/01/2004
Permit Status:	Terminated
Organization:	Not reported
Contact Name:	Victor Seger
Affil Start Date:	08/10/2001
Mailing Address:	PO Box 323
Mailing City:	McMinnville
Mailing State:	OR
Mailing Zip:	97128-0323

Name:	ENVIRONMENTAL PROTECTIVE SERVICES-PORTLAND
Address:	651 N RUSSELL ST
Address 2:	Not reported
City,State,Zip:	PORTLAND, OR 97227

ENVIRONMENTAL PROTECTIVE SERVICES-PORTLAND (Continued) **S105225730**

Permit Number:	1178
Facility Id:	109442
Facility Telephone:	(503) 281-5270
Facility Telephone 2:	Not reported
Lat/Long:	45.5413 / -122.6716
Solid Waste Class:	Industrial
Solid Waste Type:	SW Treatment
Date Opened:	04/02/1997
End Date:	06/01/2004
Date Closed:	06/01/2004
Permit Status:	Terminated
Organization:	Environmental Protection Services
Contact Name:	Dale Laird
Affil Start Date:	08/07/2000
Mailing Address:	PO Box 323
Mailing City:	McMinnville
Mailing State:	OR
Mailing Zip:	97128-0323

Name:	ENVIRONMENTAL PROTECTIVE SERVICES-PORTLAND
Address:	651 N RUSSELL ST
Address 2:	Not reported
City,State,Zip:	PORTLAND, OR 97227
Permit Number:	1178
Facility Id:	109442
Facility Telephone:	(503) 474-1586
Facility Telephone 2:	(503) 550-0225 Cell
Lat/Long:	45.5413 / -122.6716
Solid Waste Class:	Industrial
Solid Waste Type:	SW Treatment
Date Opened:	04/02/1997
End Date:	06/01/2004
Date Closed:	06/01/2004
Permit Status:	Terminated
Organization:	Environmental Protection Svcs of OR Inc.
Contact Name:	Dale Laird
Affil Start Date:	08/07/2000
Mailing Address:	PO Box 323
Mailing City:	McMinnville
Mailing State:	OR
Mailing Zip:	97128-0323

Z92 **WOODLEY, ROBERT F** **OR UST** **U000432198**
East **2653 NE M L KING JR BLVD** **N/A**
1/8-1/4 **PORTLAND, OR 97212**
0.245 mi.
1295 ft. **Site 2 of 2 in cluster Z**

Relative:
Higher

Actual:
175 ft.

UST:

Name:	WOODLEY, ROBERT F
Address:	2653 NE M L KING JR BLVD
City:	PORTLAND
Facility ID:	3859
Facility Telephone:	(503)234-9428
Permittee Name:	ROBERT F WOODLEY, OWNER
Number of Permitted Tanks:	Not reported
Active Tanks:	Not reported
Decommissioned Tanks:	3

WOODLEY, ROBERT F (Continued) **U000432198**

Number of Tanks: 3

93
NW
1/8-1/4
0.245 mi.
1296 ft.

CITY OF PORTLAND-BUREAU OF MAINTENANCE
2929 N KERBY AVE
PORTLAND, OR 97227

OR LUST
OR UST
OR AST
OR HSIS

U000433396
N/A

Relative:
Lower

Actual:
140 ft.

LUST:

Name:	FUELING STATION
Address:	2929 N KERBY
City,State,Zip:	PORTLAND, OR 97227
Region:	North Western Region
Facility ID:	26-89-0159
Cleanup Received Date:	08/02/1989
Cleanup Start Date:	08/02/1989
Cleanup Complete Date:	**11/09/1990**
Decode for Region:	**North West Region**

UST:

Name:	CITY OF PORTLAND-BUREAU OF MAINTENANCE
Address:	2929 N KERBY AVE
City:	PORTLAND
Facility ID:	6664
Facility Telephone:	(503) 248-5536
Permittee Name:	WILLIAM POTTER, EQUIPMENT COORDINATOR
Number of Permitted Tanks:	Not reported
Active Tanks:	Not reported
Decommissioned Tanks:	1
Number of Tanks:	1

AST:

Facility ID:	11500
Name:	PORTLAND CITY OF
Address:	2929 N KERBY AVE
City,State,Zip:	PORTLAND, OR 97227
Substance:	DIESEL
Reporting Quantities:	Not reported
Quantity Units:	Not reported
Physical State:	Not reported
Storage 1:	Above ground tank
Storage 2:	Not reported
Owner-Operator Name:	TED
Direct Site Phone:	5038231700
Report Class:	Annual
Report Year:	2021
Is Poisonous Gas:	No
Is Poisonous Material:	No
Is Biological Hazard:	No
Is Radioactive Material:	No
Is Explosive:	No
Status:	Not reported
Nature of Business:	GOVERNMENT PUBLIC WORKS
NAICS Code:	"921190,237310"
Maximum Daily Amount Code:	11
Maximum Daily Amount Code Range:	500-999
Maximum Daily Amount Units:	gal

CITY OF PORTLAND-BUREAU OF MAINTENANCE (Continued) **U000433396**

Is Solid State:	No
Is Liquid State:	Yes
Is Gaseous State:	No
Is Combustible Dust:	No
Is Fire Hazard:	No
Is Sudden Release of Pressure Hazard:	No
Is Reactive Hazard:	No
Is Immediate Hazard:	No
Is Delayed Hazard:	No
Is Corrosive to Metal:	No
Is Flammable:	Yes
Is Gas Under Pressure:	No
Is Physical HNOC:	No
Is Emission of Gas With Water:	No
Is Organic Peroxide:	No
Is Oxidizer:	No
Is Pyrophoric liquid or solid:	No
Is Pyrophoric Gas:	No
Is Self-Heating:	No
Is Self-Reacting:	No
Is Acute Toxicity:	No
Is Aspiration Hazard:	No
Is Carcinogenicity:	No
Is Germ Cell Mutagenicity:	No
Is Health HNOC:	No
Is Reproductive Toxicity:	No
Is Respiratory or Skin Sensitization:	No
Is Serious Eye Damage or Eye Irritation:	No
Is Simple Asphyxiate:	No
Is Skin Corrosion or Irritation:	No
Is Specific Target Organ Toxicity:	No

Facility ID:	11500
Name:	PORTLAND CITY OF
Address:	2929 N KERBY AVE
City,State,Zip:	PORTLAND, OR 97227
Substance:	DIESEL
Reporting Quantities:	Not reported
Quantity Units:	Not reported
Physical State:	Not reported
Storage 1:	Above ground tank
Storage 2:	Not reported
Owner-Operator Name:	TED
Direct Site Phone:	5038231700
Report Class:	Annual
Report Year:	2017
Is Poisonous Gas:	No
Is Poisonous Material:	No
Is Biological Hazard:	No
Is Radioactive Material:	No
Is Explosive:	No
Status:	Not reported
Nature of Business:	GOVERNMENT PUBLIC WORKS
NAICS Code:	Not reported
Maximum Daily Amount Code:	11
Maximum Daily Amount Code Range:	500-999
Maximum Daily Amount Units:	gal

CITY OF PORTLAND-BUREAU OF MAINTENANCE (Continued) **U000433396**

Is Solid State:	No
Is Liquid State:	Yes
Is Gaseous State:	No
Is Combustible Dust:	No
Is Fire Hazard:	No
Is Sudden Release of Pressure Hazard:	No
Is Reactive Hazard:	No
Is Immediate Hazard:	No
Is Delayed Hazard:	No
Is Corrosive to Metal:	No
Is Flammable:	Yes
Is Gas Under Pressure:	No
Is Physical HNOC:	No
Is Emission of Gas With Water:	No
Is Organic Peroxide:	No
Is Oxidizer:	No
Is Pyrophoric liquid or solid:	No
Is Pyrophoric Gas:	No
Is Self-Heating:	No
Is Self-Reacting:	No
Is Acute Toxicity:	No
Is Aspiration Hazard:	No
Is Carcinogenicity:	No
Is Germ Cell Mutagenicity:	No
Is Health HNOC:	No
Is Reproductive Toxicity:	No
Is Respiratory or Skin Sensitization:	No
Is Serious Eye Damage or Eye Irritation:	No
Is Simple Asphyxiate:	No
Is Skin Corrosion or Irritation:	No
Is Specific Target Organ Toxicity:	No

Facility ID:	11500
Name:	PORTLAND CITY OF
Address:	2929 N KERBY AVE
City,State,Zip:	PORTLAND, OR 97227
Substance:	DIESEL
Reporting Quantities:	Not reported
Quantity Units:	Not reported
Physical State:	Not reported
Storage 1:	Above ground tank
Storage 2:	Not reported
Owner-Operator Name:	TED
Direct Site Phone:	5038231700
Report Class:	Annual
Report Year:	2018
Is Poisonous Gas:	No
Is Poisonous Material:	No
Is Biological Hazard:	No
Is Radioactive Material:	No
Is Explosive:	No
Status:	Not reported
Nature of Business:	GOVERNMENT PUBLIC WORKS
NAICS Code:	Not reported
Maximum Daily Amount Code:	11
Maximum Daily Amount Code Range:	500-999
Maximum Daily Amount Units:	gal

CITY OF PORTLAND-BUREAU OF MAINTENANCE (Continued) **U000433396**

Is Solid State:	No
Is Liquid State:	Yes
Is Gaseous State:	No
Is Combustible Dust:	No
Is Fire Hazard:	No
Is Sudden Release of Pressure Hazard:	No
Is Reactive Hazard:	No
Is Immediate Hazard:	No
Is Delayed Hazard:	No
Is Corrosive to Metal:	No
Is Flammable:	Yes
Is Gas Under Pressure:	No
Is Physical HNOC:	No
Is Emission of Gas With Water:	No
Is Organic Peroxide:	No
Is Oxidizer:	No
Is Pyrophoric liquid or solid:	No
Is Pyrophoric Gas:	No
Is Self-Heating:	No
Is Self-Reacting:	No
Is Acute Toxicity:	No
Is Aspiration Hazard:	No
Is Carcinogenicity:	No
Is Germ Cell Mutagenicity:	No
Is Health HNOC:	No
Is Reproductive Toxicity:	No
Is Respiratory or Skin Sensitization:	No
Is Serious Eye Damage or Eye Irritation:	No
Is Simple Asphyxiate:	No
Is Skin Corrosion or Irritation:	No
Is Specific Target Organ Toxicity:	No

Facility ID:	11500
Name:	PORTLAND CITY OF
Address:	2929 N KERBY AVE
City,State,Zip:	PORTLAND, OR 97227
Substance:	DIESEL
Reporting Quantities:	Not reported
Quantity Units:	Not reported
Physical State:	Not reported
Storage 1:	Above ground tank
Storage 2:	Not reported
Owner-Operator Name:	TED
Direct Site Phone:	5038231700
Report Class:	Annual
Report Year:	2019
Is Poisonous Gas:	No
Is Poisonous Material:	No
Is Biological Hazard:	No
Is Radioactive Material:	No
Is Explosive:	No
Status:	Not reported
Nature of Business:	GOVERNMENT PUBLIC WORKS
NAICS Code:	Not reported
Maximum Daily Amount Code:	11
Maximum Daily Amount Code Range:	500-999
Maximum Daily Amount Units:	gal

CITY OF PORTLAND-BUREAU OF MAINTENANCE (Continued) **U000433396**

Is Solid State:	No
Is Liquid State:	Yes
Is Gaseous State:	No
Is Combustible Dust:	No
Is Fire Hazard:	No
Is Sudden Release of Pressure Hazard:	No
Is Reactive Hazard:	No
Is Immediate Hazard:	No
Is Delayed Hazard:	No
Is Corrosive to Metal:	No
Is Flammable:	Yes
Is Gas Under Pressure:	No
Is Physical HNOC:	No
Is Emission of Gas With Water:	No
Is Organic Peroxide:	No
Is Oxidizer:	No
Is Pyrophoric liquid or solid:	No
Is Pyrophoric Gas:	No
Is Self-Heating:	No
Is Self-Reacting:	No
Is Acute Toxicity:	No
Is Aspiration Hazard:	No
Is Carcinogenicity:	No
Is Germ Cell Mutagenicity:	No
Is Health HNOC:	No
Is Reproductive Toxicity:	No
Is Respiratory or Skin Sensitization:	No
Is Serious Eye Damage or Eye Irritation:	No
Is Simple Asphyxiate:	No
Is Skin Corrosion or Irritation:	No
Is Specific Target Organ Toxicity:	No

Facility ID:	11500
Name:	PORTLAND CITY OF
Address:	2929 N KERBY AVE
City,State,Zip:	PORTLAND, OR 97227
Substance:	DIESEL
Reporting Quantities:	Not reported
Quantity Units:	Not reported
Physical State:	Not reported
Storage 1:	Above ground tank
Storage 2:	Not reported
Owner-Operator Name:	TED
Direct Site Phone:	5038231700
Report Class:	Annual
Report Year:	2020
Is Poisonous Gas:	No
Is Poisonous Material:	No
Is Biological Hazard:	No
Is Radioactive Material:	No
Is Explosive:	No
Status:	Not reported
Nature of Business:	GOVERNMENT PUBLIC WORKS
NAICS Code:	Not reported
Maximum Daily Amount Code:	11
Maximum Daily Amount Code Range:	500-999
Maximum Daily Amount Units:	gal

CITY OF PORTLAND-BUREAU OF MAINTENANCE (Continued) **U000433396**

Is Solid State:	No
Is Liquid State:	Yes
Is Gaseous State:	No
Is Combustible Dust:	No
Is Fire Hazard:	No
Is Sudden Release of Pressure Hazard:	No
Is Reactive Hazard:	No
Is Immediate Hazard:	No
Is Delayed Hazard:	No
Is Corrosive to Metal:	No
Is Flammable:	Yes
Is Gas Under Pressure:	No
Is Physical HNOC:	No
Is Emission of Gas With Water:	No
Is Organic Peroxide:	No
Is Oxidizer:	No
Is Pyrophoric liquid or solid:	No
Is Pyrophoric Gas:	No
Is Self-Heating:	No
Is Self-Reacting:	No
Is Acute Toxicity:	No
Is Aspiration Hazard:	No
Is Carcinogenicity:	No
Is Germ Cell Mutagenicity:	No
Is Health HNOC:	No
Is Reproductive Toxicity:	No
Is Respiratory or Skin Sensitization:	No
Is Serious Eye Damage or Eye Irritation:	No
Is Simple Asphyxiate:	No
Is Skin Corrosion or Irritation:	No
Is Specific Target Organ Toxicity:	No

HSIS:

Name:	PORTLAND CITY OF
Address:	2929 N KERBY AVE
City,State,Zip:	PORTLAND, OR 97227
Facility ID:	011500
Department Or Division Of Company:	BUR OF MAINT KERBY BLDG
Chemical Is Extremely Hazardous Substance (EHS:	N
Contains 112R:	N
Facility Has Written Emergency Plan:	Y
NAICS Code 1:	921190
NAICS Desc 1:	OTHER GENERAL GOV SUPPORT
NAICS Code 2:	237310
NAICS Desc 2:	HIGHWAY, STREET, & BRIDGE CONST
Manager Name:	CHARLIE HALES
Business Phone:	5038231700
Mailing Address:	2929 N KERBY AVE
Mailing City:	PORTLAND
Mailing State:	OR
Mailing Zip:	97227
No. of Employees:	400
Day Phone:	5038236463
Placard:	N
Fire Dept Code:	0291
FD:	PORTLAND FIRE & RESCUE
Sprinkler System:	N

CITY OF PORTLAND-BUREAU OF MAINTENANCE (Continued) **U000433396**

Emergency Contact:	RICH GRANT
Emergency Procedure:	COMMS ROOM
Business Type:	GOVERNMENT PUBLIC WORKS
Facility Type:	Not reported
Department:	Not reported
Status:	Not reported
Latitude:	Not reported
Longitude:	Not reported
Status TRI:	Not reported
Status RMP:	Not reported
Status PSM:	Not reported
Status CR2K:	Not reported
Status 302:	Not reported
Owner Name:	Not reported
Last Reported ID:	Not reported
Case Number:	Not reported
Chemical Name:	Not reported
EHS Name:	Not reported
Is Pure:	Not reported
Is Mix:	Not reported
Is EHS:	Not reported
Mixture Component:	Not reported
Maximum Daily Amount Code:	Not reported
Maximum Daily Amount Unit:	Not reported
Chemical Added Date:	Not reported
Is Chem PSM:	Not reported
Is Chem 112R:	Not reported
Is Chem 302:	Not reported
Is Pesticide:	Not reported
Is Fertilizer:	Not reported
Physical State:	Not reported
UNNA Number:	Not reported
NFPA Health:	Not reported
NFPA Flammability:	Not reported
NFPA Reactivity:	Not reported
NFPA Special Notice:	Not reported
Hazards:	Not reported
Number of Days Onsite:	Not reported
Year:	Not reported

Case Number:	7440371
Chemical Name:	ARGON
EHS Name:	Not reported
Is Pure:	Yes
Is Mix:	No
Is EHS:	Not reported
Mixture Component:	Not reported
Maximum Daily Amount Code:	20
Maximum Daily Amount Unit:	cuft
Chemical Added Date:	10/13/2017
Is Chem PSM:	No
Is Chem 112R:	No
Is Chem 302:	No
Is Pesticide:	No
Is Fertilizer:	No
Physical State:	Gas
UNNA Number:	1006

CITY OF PORTLAND-BUREAU OF MAINTENANCE (Continued) **U000433396**

NFPA Health:	0
NFPA Flammability:	0
NFPA Reactivity:	0
NFPA Special Notice:	N/A
Hazards:	Health Asphyxiant, Physical Flammable
Number of Days Onsite:	365
Year:	2018

Case Number:	7440371
Chemical Name:	ARGON 75%/CARBON DIOXIDE 25%
EHS Name:	Not reported
Is Pure:	No
Is Mix:	Yes
Is EHS:	Not reported
Mixture Component:	Not reported
Maximum Daily Amount Code:	20
Maximum Daily Amount Unit:	cuft
Chemical Added Date:	10/13/2017
Is Chem PSM:	No
Is Chem 112R:	No
Is Chem 302:	No
Is Pesticide:	No
Is Fertilizer:	No
Physical State:	Gas
UNNA Number:	1956
NFPA Health:	1
NFPA Flammability:	0
NFPA Reactivity:	0
NFPA Special Notice:	Not reported
Hazards:	Health Asphyxiant, Physical Flammable
Number of Days Onsite:	365
Year:	2018

Case Number:	N/A
Chemical Name:	LEAD ACID BATTERIES
EHS Name:	Not reported
Is Pure:	No
Is Mix:	Yes
Is EHS:	Not reported
Mixture Component:	SULFURIC ACID
Maximum Daily Amount Code:	10
Maximum Daily Amount Unit:	lbs
Chemical Added Date:	10/13/2017
Is Chem PSM:	No
Is Chem 112R:	No
Is Chem 302:	No
Is Pesticide:	No
Is Fertilizer:	No
Physical State:	Solid
UNNA Number:	2794
NFPA Health:	3
NFPA Flammability:	0
NFPA Reactivity:	2
NFPA Special Notice:	N/A
Hazards:	Health Acute, Health Carcinogenicity, Health Germ, Health Respiratory, Health SeriousEye, Health SkinCorrosion, Health SpecificOrganToxicity
Number of Days Onsite:	365

CITY OF PORTLAND-BUREAU OF MAINTENANCE (Continued) **U000433396**

Year:	2018
Case Number:	68476346
Chemical Name:	DIESEL
EHS Name:	Not reported
Is Pure:	No
Is Mix:	Yes
Is EHS:	Not reported
Mixture Component:	Not reported
Maximum Daily Amount Code:	11
Maximum Daily Amount Unit:	gal
Chemical Added Date:	10/13/2017
Is Chem PSM:	No
Is Chem 112R:	No
Is Chem 302:	No
Is Pesticide:	No
Is Fertilizer:	No
Physical State:	Liquid
UNNA Number:	1202
NFPA Health:	2
NFPA Flammability:	2
NFPA Reactivity:	0
NFPA Special Notice:	N/A
Hazards:	Physical Combustive
Number of Days Onsite:	365
Year:	2018
Case Number:	10042769
Chemical Name:	FUSEES
EHS Name:	Not reported
Is Pure:	No
Is Mix:	Yes
Is EHS:	Not reported
Mixture Component:	Not reported
Maximum Daily Amount Code:	11
Maximum Daily Amount Unit:	lbs
Chemical Added Date:	10/13/2017
Is Chem PSM:	No
Is Chem 112R:	No
Is Chem 302:	No
Is Pesticide:	No
Is Fertilizer:	No
Physical State:	Solid
UNNA Number:	1325
NFPA Health:	2
NFPA Flammability:	2
NFPA Reactivity:	1
NFPA Special Notice:	Not reported
Hazards:	Physical Combustive
Number of Days Onsite:	365
Year:	2018
Case Number:	65997173
Chemical Name:	HIGHWAY SAFETY SPHERES
EHS Name:	Not reported
Is Pure:	No
Is Mix:	Yes

CITY OF PORTLAND-BUREAU OF MAINTENANCE (Continued) **U000433396**

Is EHS:	Not reported
Mixture Component:	Not reported
Maximum Daily Amount Code:	30
Maximum Daily Amount Unit:	lbs
Chemical Added Date:	10/13/2017
Is Chem PSM:	No
Is Chem 112R:	No
Is Chem 302:	No
Is Pesticide:	No
Is Fertilizer:	No
Physical State:	Solid
UNNA Number:	N/A
NFPA Health:	0
NFPA Flammability:	0
NFPA Reactivity:	0
NFPA Special Notice:	N/A
Hazards:	Health Respiratory
Number of Days Onsite:	365
Year:	2018

Case Number:	7447407
Chemical Name:	ICE MELT
EHS Name:	Not reported
Is Pure:	No
Is Mix:	Yes
Is EHS:	Not reported
Mixture Component:	Not reported
Maximum Daily Amount Code:	30
Maximum Daily Amount Unit:	lbs
Chemical Added Date:	10/13/2017
Is Chem PSM:	No
Is Chem 112R:	No
Is Chem 302:	No
Is Pesticide:	No
Is Fertilizer:	No
Physical State:	Solid
UNNA Number:	Not reported
NFPA Health:	1
NFPA Flammability:	1
NFPA Reactivity:	0
NFPA Special Notice:	Not reported
Hazards:	Health SeriousEye
Number of Days Onsite:	365
Year:	2018

Case Number:	65997151
Chemical Name:	JET SET
EHS Name:	Not reported
Is Pure:	No
Is Mix:	Yes
Is EHS:	Not reported
Mixture Component:	Not reported
Maximum Daily Amount Code:	20
Maximum Daily Amount Unit:	lbs
Chemical Added Date:	10/13/2017
Is Chem PSM:	No
Is Chem 112R:	No

CITY OF PORTLAND-BUREAU OF MAINTENANCE (Continued) **U000433396**

Is Chem 302:	No
Is Pesticide:	No
Is Fertilizer:	No
Physical State:	Solid
UNNA Number:	0
NFPA Health:	Not reported
NFPA Flammability:	Not reported
NFPA Reactivity:	Not reported
NFPA Special Notice:	Not reported
Hazards:	Health Respiratory, Health SkinCorrosion
Number of Days Onsite:	365
Year:	2018

Case Number:	7782447
Chemical Name:	OXYGEN
EHS Name:	Not reported
Is Pure:	Yes
Is Mix:	No
Is EHS:	Not reported
Mixture Component:	Not reported
Maximum Daily Amount Code:	11
Maximum Daily Amount Unit:	cuft
Chemical Added Date:	10/13/2017
Is Chem PSM:	No
Is Chem 112R:	No
Is Chem 302:	No
Is Pesticide:	No
Is Fertilizer:	No
Physical State:	Gas
UNNA Number:	1072
NFPA Health:	0
NFPA Flammability:	0
NFPA Reactivity:	0
NFPA Special Notice:	OX
Hazards:	Physical Flammable, Physical Oxidizer
Number of Days Onsite:	365
Year:	2018

Case Number:	61790532
Chemical Name:	ULTRASORB OIL ABSORBANT
EHS Name:	Not reported
Is Pure:	No
Is Mix:	Yes
Is EHS:	Not reported
Mixture Component:	Not reported
Maximum Daily Amount Code:	20
Maximum Daily Amount Unit:	lbs
Chemical Added Date:	10/13/2017
Is Chem PSM:	No
Is Chem 112R:	No
Is Chem 302:	No
Is Pesticide:	No
Is Fertilizer:	No
Physical State:	Solid
UNNA Number:	Not reported
NFPA Health:	Not reported
NFPA Flammability:	Not reported

CITY OF PORTLAND-BUREAU OF MAINTENANCE (Continued) **U000433396**

NFPA Reactivity:	Not reported
NFPA Special Notice:	Not reported
Hazards:	Health SeriousEye
Number of Days Onsite:	365
Year:	2018

Chemical:

Chemical Name:	FUSEES
Physical Description:	SOLID
Case Number:	10042769
Facility Id:	011500
Physical State Of The Substance:	1
Average Amount Possessed During The Year Code:	11
Maximum Amount Possessed During The Year Code:	11
Applicable Unit Of Measure Code:	1
Description Of The Unit Of Measure:	POUNDS
Type Code:	K
Description:	BOX
Type Code:	Not reported
Temperature Description:	Not reported
Pressure of Code:	1
Pressure Description:	NORMAL PRESSURE
Pressure of Code:	Not reported
Pressure Description:	Not reported
Temperature Description:	NORMAL TEMPERATURE
Temperature of The Hazardous Substance Code:	4
Temperature Description:	Not reported
Temperature of The Hazardous Substance Code:	Not reported
Days Hazardous Substance On Site During Year:	365
Is The Substance Protected A Trade Secret:	False
Description Of The Max Qnty Code:	500-999
Description Of The Avg Qnty Code:	500-999
Most Hazardous Ingridient:	STRONTIUM NITRATE
United Nations/north America 4 Digit Class Number:	1325
Hazard Rank:	2
EHS Ingredient:	NONE LISTED ON SDS
Substance Pure:	False
Substance Mix:	True
First Hazardous Class Code For Chemical:	Flammable Solids
Second Hazardous Class Code For Chemical:	Corrosive Material
Third Hazardous Class Code For Chemical:	Chronic Health Hazard
Hazard Class 1 Of The Chemical:	4.1
Hazard Class 2 Of The Chemical:	8.0
Hazard Class 3 Of The Chemical:	6.4

Additional Chemical:

Chemical Is A Toxic 313 Chemical:	N
EPA Pesticide Registration Number:	Not reported
Contains 112R:	N
Contains EHS:	N
Fertilizer:	N
Pesticide:	N
Contains 313:	N

Chemical Name:	HIGHWAY SAFETY SPHERES
Physical Description:	SOLID

CITY OF PORTLAND-BUREAU OF MAINTENANCE (Continued) **U000433396**

Case Number:	65997173
Facility Id:	011500
Physical State Of The Substance:	1
Average Amount Possessed During The Year Code:	30
Maximum Amount Possessed During The Year Code:	31
Applicable Unit Of Measure Code:	1
Description Of The Unit Of Measure:	POUNDS
Type Code:	J
Description:	BAG
Type Code:	O
Temperature Description:	TOTEBIN
Pressure of Code:	1
Pressure Description:	NORMAL PRESSURE
Pressure of Code:	1
Pressure Description:	NORMAL PRESSURE
Temperature Description:	NORMAL TEMPERATURE
Temperature of The Hazardous Substance Code:	4
Temperature Description:	NORMAL TEMPERATURE
Temperature of The Hazardous Substance Code:	4
Days Hazardous Substance On Site During Year:	365
Is The Substance Protected A Trade Secret:	False
Description Of The Max Qnty Code:	50,000-99,999
Description Of The Avg Qnty Code:	10,000-49,999
Most Hazardous Ingridient:	GLASS OXIDE
United Nations/north America 4 Digit Class Number:	Not reported
Hazard Rank:	1
EHS Ingredient:	Not reported
Substance Pure:	False
Substance Mix:	True
First Hazardous Class Code For Chemical:	Miscellaneous Hazardous Material
Second Hazardous Class Code For Chemical:	Not reported
Third Hazardous Class Code For Chemical:	Not reported
Hazard Class 1 Of The Chemical:	9.0
Hazard Class 2 Of The Chemical:	Not reported
Hazard Class 3 Of The Chemical:	Not reported

Additional Chemical:

Chemical Is A Toxic 313 Chemical:	N
EPA Pesticide Registration Number:	Not reported
Contains 112R:	N
Contains EHS:	N
Fertilizer:	N
Pesticide:	N
Contains 313:	N

Chemical Name:	ICE MELT
Physical Description:	SOLID
Case Number:	1310583
Facility Id:	011500
Physical State Of The Substance:	1
Average Amount Possessed During The Year Code:	11
Maximum Amount Possessed During The Year Code:	21
Applicable Unit Of Measure Code:	1
Description Of The Unit Of Measure:	POUNDS
Type Code:	K
Description:	BOX
Type Code:	Not reported

CITY OF PORTLAND-BUREAU OF MAINTENANCE (Continued) **U000433396**

Temperature Description:	Not reported
Pressure of Code:	1
Pressure Description:	NORMAL PRESSURE
Pressure of Code:	Not reported
Pressure Description:	Not reported
Temperature Description:	NORMAL TEMPERATURE
Temperature of The Hazardous Substance Code:	4
Temperature Description:	Not reported
Temperature of The Hazardous Substance Code:	Not reported
Days Hazardous Substance On Site During Year:	365
Is The Substance Protected A Trade Secret:	False
Description Of The Max Qnty Code:	5,000-9,999
Description Of The Avg Qnty Code:	500-999
Most Hazardous Ingridient:	POTASSIUM CHLORIDE
United Nations/north America 4 Digit Class Number:	Not reported
Hazard Rank:	2
EHS Ingredient:	Not reported
Substance Pure:	False
Substance Mix:	True
First Hazardous Class Code For Chemical:	Acute Health Hazard
Second Hazardous Class Code For Chemical:	Not reported
Third Hazardous Class Code For Chemical:	Not reported
Hazard Class 1 Of The Chemical:	6.3
Hazard Class 2 Of The Chemical:	Not reported
Hazard Class 3 Of The Chemical:	Not reported

Additional Chemical:

Chemical Is A Toxic 313 Chemical:	N
EPA Pesticide Registration Number:	Not reported
Contains 112R:	N
Contains EHS:	N
Fertilizer:	N
Pesticide:	N
Contains 313:	N

Chemical Name:	JET SET
Physical Description:	SOLID
Case Number:	65997151
Facility Id:	011500
Physical State Of The Substance:	1
Average Amount Possessed During The Year Code:	20
Maximum Amount Possessed During The Year Code:	20
Applicable Unit Of Measure Code:	1
Description Of The Unit Of Measure:	POUNDS
Type Code:	J
Description:	BAG
Type Code:	Not reported
Temperature Description:	Not reported
Pressure of Code:	1
Pressure Description:	NORMAL PRESSURE
Pressure of Code:	Not reported
Pressure Description:	Not reported
Temperature Description:	NORMAL TEMPERATURE
Temperature of The Hazardous Substance Code:	4
Temperature Description:	Not reported
Temperature of The Hazardous Substance Code:	Not reported
Days Hazardous Substance On Site During Year:	365

CITY OF PORTLAND-BUREAU OF MAINTENANCE (Continued) **U000433396**

Is The Substance Protected A Trade Secret:	False
Description Of The Max Qnty Code:	1,000-4,999
Description Of The Avg Qnty Code:	1,000-4,999
Most Hazardous Ingridient:	CALCIUM SALTS-CEMENT
United Nations/north America 4 Digit Class Number:	0000
Hazard Rank:	2
EHS Ingredient:	NONE LISTED ON MSDS
Substance Pure:	False
Substance Mix:	True
First Hazardous Class Code For Chemical:	Chronic Health Hazard
Second Hazardous Class Code For Chemical:	Not reported
Third Hazardous Class Code For Chemical:	Not reported
Hazard Class 1 Of The Chemical:	6.4
Hazard Class 2 Of The Chemical:	Not reported
Hazard Class 3 Of The Chemical:	Not reported

Additional Chemical:

Chemical Is A Toxic 313 Chemical:	N
EPA Pesticide Registration Number:	Not reported
Contains 112R:	N
Contains EHS:	N
Fertilizer:	N
Pesticide:	N
Contains 313:	N

Chemical Name:	OXYGEN
Physical Description:	GAS
Case Number:	7782447
Facility Id:	011500
Physical State Of The Substance:	3
Average Amount Possessed During The Year Code:	11
Maximum Amount Possessed During The Year Code:	11
Applicable Unit Of Measure Code:	3
Description Of The Unit Of Measure:	CUBIC FEET
Type Code:	L
Description:	CYLINDER
Type Code:	Not reported
Temperature Description:	Not reported
Pressure of Code:	2
Pressure Description:	GREATER THAN NORMAL PRESSURE
Pressure of Code:	Not reported
Pressure Description:	Not reported
Temperature Description:	NORMAL TEMPERATURE
Temperature of The Hazardous Substance Code:	4
Temperature Description:	Not reported
Temperature of The Hazardous Substance Code:	Not reported
Days Hazardous Substance On Site During Year:	365
Is The Substance Protected A Trade Secret:	False
Description Of The Max Qnty Code:	500-999
Description Of The Avg Qnty Code:	500-999
Most Hazardous Ingridient:	OXYGEN
United Nations/north America 4 Digit Class Number:	1072
Hazard Rank:	2
EHS Ingredient:	NONE LISTED ON SDS
Substance Pure:	True
Substance Mix:	False
First Hazardous Class Code For Chemical:	Oxidizers

CITY OF PORTLAND-BUREAU OF MAINTENANCE (Continued) **U000433396**

Second Hazardous Class Code For Chemical:	Non-flammable Gas
Third Hazardous Class Code For Chemical:	Not reported
Hazard Class 1 Of The Chemical:	5.1
Hazard Class 2 Of The Chemical:	2.2
Hazard Class 3 Of The Chemical:	Not reported

Additional Chemical:

Chemical Is A Toxic 313 Chemical:	N
EPA Pesticide Registration Number:	Not reported
Contains 112R:	N
Contains EHS:	N
Fertilizer:	N
Pesticide:	N
Contains 313:	N

Chemical Name:	ULTRASORB OIL ABSORBANT
Physical Description:	SOLID
Case Number:	61790532
Facility Id:	011500
Physical State Of The Substance:	1
Average Amount Possessed During The Year Code:	20
Maximum Amount Possessed During The Year Code:	20
Applicable Unit Of Measure Code:	1
Description Of The Unit Of Measure:	POUNDS
Type Code:	J
Description:	BAG
Type Code:	Not reported
Temperature Description:	Not reported
Pressure of Code:	1
Pressure Description:	NORMAL PRESSURE
Pressure of Code:	Not reported
Pressure Description:	Not reported
Temperature Description:	NORMAL TEMPERATURE
Temperature of The Hazardous Substance Code:	4
Temperature Description:	Not reported
Temperature of The Hazardous Substance Code:	Not reported
Days Hazardous Substance On Site During Year:	365
Is The Substance Protected A Trade Secret:	False
Description Of The Max Qnty Code:	1,000-4,999
Description Of The Avg Qnty Code:	1,000-4,999
Most Hazardous Ingridient:	SILICA AMORPHOUS
United Nations/north America 4 Digit Class Number:	Not reported
Hazard Rank:	1
EHS Ingredient:	Not reported
Substance Pure:	False
Substance Mix:	True
First Hazardous Class Code For Chemical:	Acute Health Hazard
Second Hazardous Class Code For Chemical:	Chronic Health Hazard
Third Hazardous Class Code For Chemical:	Not reported
Hazard Class 1 Of The Chemical:	6.3
Hazard Class 2 Of The Chemical:	6.4
Hazard Class 3 Of The Chemical:	Not reported

Additional Chemical:

Chemical Is A Toxic 313 Chemical:	Not reported
EPA Pesticide Registration Number:	Not reported
Contains 112R:	Not reported

CITY OF PORTLAND-BUREAU OF MAINTENANCE (Continued) **U000433396**

Contains EHS:	Not reported
Fertilizer:	Not reported
Pesticide:	Not reported
Contains 313:	Not reported

Chemical Name:	ARGON
Physical Description:	GAS
Case Number:	7440371
Facility Id:	011500
Physical State Of The Substance:	3
Average Amount Possessed During The Year Code:	11
Maximum Amount Possessed During The Year Code:	11
Applicable Unit Of Measure Code:	3
Description Of The Unit Of Measure:	CUBIC FEET
Type Code:	L
Description:	CYLINDER
Type Code:	Not reported
Temperature Description:	Not reported
Pressure of Code:	2
Pressure Description:	GREATER THAN NORMAL PRESSURE
Pressure of Code:	Not reported
Pressure Description:	Not reported
Temperature Description:	NORMAL TEMPERATURE
Temperature of The Hazardous Substance Code:	4
Temperature Description:	Not reported
Temperature of The Hazardous Substance Code:	Not reported
Days Hazardous Substance On Site During Year:	365
Is The Substance Protected A Trade Secret:	False
Description Of The Max Qnty Code:	500-999
Description Of The Avg Qnty Code:	500-999
Most Hazardous Ingridient:	ARGON
United Nations/north America 4 Digit Class Number:	1006
Hazard Rank:	2
EHS Ingredient:	NONE LISTED ON SDS
Substance Pure:	True
Substance Mix:	False
First Hazardous Class Code For Chemical:	Non-flammable Gas
Second Hazardous Class Code For Chemical:	Not reported
Third Hazardous Class Code For Chemical:	Not reported
Hazard Class 1 Of The Chemical:	2.2
Hazard Class 2 Of The Chemical:	Not reported
Hazard Class 3 Of The Chemical:	Not reported

Additional Chemical:

Chemical Is A Toxic 313 Chemical:	N
EPA Pesticide Registration Number:	Not reported
Contains 112R:	N
Contains EHS:	N
Fertilizer:	N
Pesticide:	N
Contains 313:	N

Chemical Name:	ARGON 75%/CARBON DIOXIDE 25%
Physical Description:	GAS
Case Number:	7440371
Facility Id:	011500

CITY OF PORTLAND-BUREAU OF MAINTENANCE (Continued) **U000433396**

Physical State Of The Substance:	3
Average Amount Possessed During The Year Code:	11
Maximum Amount Possessed During The Year Code:	20
Applicable Unit Of Measure Code:	3
Description Of The Unit Of Measure:	CUBIC FEET
Type Code:	L
Description:	CYLINDER
Type Code:	Not reported
Temperature Description:	Not reported
Pressure of Code:	2
Pressure Description:	GREATER THAN NORMAL PRESSURE
Pressure of Code:	Not reported
Pressure Description:	Not reported
Temperature Description:	NORMAL TEMPERATURE
Temperature of The Hazardous Substance Code:	4
Temperature Description:	Not reported
Temperature of The Hazardous Substance Code:	Not reported
Days Hazardous Substance On Site During Year:	365
Is The Substance Protected A Trade Secret:	False
Description Of The Max Qnty Code:	1,000-4,999
Description Of The Avg Qnty Code:	500-999
Most Hazardous Ingridient:	ARGON
United Nations/north America 4 Digit Class Number:	1956
Hazard Rank:	2
EHS Ingredient:	NONE LISTED ON MSDS
Substance Pure:	False
Substance Mix:	True
First Hazardous Class Code For Chemical:	Acute Health Hazard
Second Hazardous Class Code For Chemical:	Non-flammable Gas
Third Hazardous Class Code For Chemical:	Not reported
Hazard Class 1 Of The Chemical:	6.3
Hazard Class 2 Of The Chemical:	2.2
Hazard Class 3 Of The Chemical:	Not reported

Additional Chemical:

Chemical Is A Toxic 313 Chemical:	N
EPA Pesticide Registration Number:	Not reported
Contains 112R:	N
Contains EHS:	N
Fertilizer:	N
Pesticide:	N
Contains 313:	N

Chemical Name:	LEAD ACID BATTERIES
Physical Description:	SOLID
Case Number:	Not reported
Facility Id:	011500
Physical State Of The Substance:	1
Average Amount Possessed During The Year Code:	20
Maximum Amount Possessed During The Year Code:	20
Applicable Unit Of Measure Code:	1
Description Of The Unit Of Measure:	POUNDS
Type Code:	R
Description:	OTHER
Type Code:	Not reported
Temperature Description:	Not reported
Pressure of Code:	1

CITY OF PORTLAND-BUREAU OF MAINTENANCE (Continued) **U000433396**

Pressure Description:	NORMAL PRESSURE
Pressure of Code:	Not reported
Pressure Description:	Not reported
Temperature Description:	NORMAL TEMPERATURE
Temperature of The Hazardous Substance Code:	4
Temperature Description:	Not reported
Temperature of The Hazardous Substance Code:	Not reported
Days Hazardous Substance On Site During Year:	365
Is The Substance Protected A Trade Secret:	False
Description Of The Max Qnty Code:	1,000-4,999
Description Of The Avg Qnty Code:	1,000-4,999
Most Hazardous Ingridient:	SULFURIC ACID
United Nations/north America 4 Digit Class Number:	2794
Hazard Rank:	4
EHS Ingredient:	SULFURIC ACID
Substance Pure:	False
Substance Mix:	True
First Hazardous Class Code For Chemical:	Acute Health Hazard
Second Hazardous Class Code For Chemical:	Corrosive Material
Third Hazardous Class Code For Chemical:	Chronic Health Hazard
Hazard Class 1 Of The Chemical:	6.3
Hazard Class 2 Of The Chemical:	8.0
Hazard Class 3 Of The Chemical:	6.4

Chemical Name:	DIESEL
Physical Description:	LIQUID
Case Number:	68476346
Facility Id:	011500
Physical State Of The Substance:	2
Average Amount Possessed During The Year Code:	10
Maximum Amount Possessed During The Year Code:	11
Applicable Unit Of Measure Code:	2
Description Of The Unit Of Measure:	GALLONS
Type Code:	A
Description:	ABOVEGROUND TANK
Type Code:	Not reported
Temperature Description:	Not reported
Pressure of Code:	1
Pressure Description:	NORMAL PRESSURE
Pressure of Code:	Not reported
Pressure Description:	Not reported
Temperature Description:	NORMAL TEMPERATURE
Temperature of The Hazardous Substance Code:	4
Temperature Description:	Not reported
Temperature of The Hazardous Substance Code:	Not reported
Days Hazardous Substance On Site During Year:	365
Is The Substance Protected A Trade Secret:	False
Description Of The Max Qnty Code:	500-999
Description Of The Avg Qnty Code:	200-499
Most Hazardous Ingridient:	PETROLEUM DISTILLATES
United Nations/north America 4 Digit Class Number:	1202
Hazard Rank:	2
EHS Ingredient:	Not reported
Substance Pure:	False
Substance Mix:	True
First Hazardous Class Code For Chemical:	Flammable and Combustible Liquid
Second Hazardous Class Code For Chemical:	Acute Health Hazard

CITY OF PORTLAND-BUREAU OF MAINTENANCE (Continued) **U000433396**

Third Hazardous Class Code For Chemical:	Chronic Health Hazard
Hazard Class 1 Of The Chemical:	3.0
Hazard Class 2 Of The Chemical:	6.3
Hazard Class 3 Of The Chemical:	6.4

Additional Chemical:

Chemical Is A Toxic 313 Chemical:	N
EPA Pesticide Registration Number:	Not reported
Contains 112R:	N
Contains EHS:	N
Fertilizer:	N
Pesticide:	N
Contains 313:	Y

Click this hyperlink while viewing on your computer to access
1 additional OR HSIS: record(s) in the EDR Site Report.

AA94 **HEATING OIL TANK** **OR LUST** **S127282615**
NE **119 NE MORRIS ST** **N/A**
1/8-1/4 **PORTLAND, OR 97212**
0.248 mi.
1312 ft. **Site 2 of 6 in cluster AA**

Relative:
Higher
Actual:
184 ft.

LUST:

Name:	HEATING OIL TANK
Address:	119 NE MORRIS ST
City,State,Zip:	PORTLAND, OR 97212
Region:	North Western Region
Facility ID:	26-20-1128
Cleanup Received Date:	12/18/2020
Cleanup Start Date:	Not reported
Cleanup Complete Date:	**03/01/2021**
Decode for Region:	**North West Region**

V95 **HEATING OIL TANK** **OR LUST** **S110292560**
NE **210 NE MORRIS ST** **N/A**
1/8-1/4 **PORTLAND, OR 97212**
0.249 mi.
1313 ft. **Site 3 of 4 in cluster V**

Relative:
Higher
Actual:
186 ft.

LUST:

Name:	HEATING OIL TANK
Address:	210 NE MORRIS ST
City,State,Zip:	PORTLAND, OR 97212
Region:	North Western Region
Facility ID:	26-10-0161
Cleanup Received Date:	03/04/2010
Cleanup Start Date:	Not reported
Cleanup Complete Date:	**05/24/2010**
Decode for Region:	**North West Region**

96
NNW
1/8-1/4
0.249 mi.
1317 ft.

HEATING OIL TANK
535 N MONROE ST
PORTLAND, OR 97212

OR LUST **S110292577**
N/A

Relative:
Higher

Actual:
167 ft.

LUST:

Name:	HEATING OIL TANK
Address:	535 N MONROE ST
City,State,Zip:	PORTLAND, OR 97212
Region:	North Western Region
Facility ID:	26-10-0187
Cleanup Received Date:	03/11/2010
Cleanup Start Date:	Not reported
Cleanup Complete Date:	**03/22/2011**
Decode for Region:	**North West Region**

AC97
NNE
1/4-1/2
0.252 mi.
1331 ft.

HEATING OIL TANK
15 NE MONROE ST
PORTLAND, OR 97212

Site 1 of 5 in cluster AC

OR LUST **S109843409**
N/A

Relative:
Higher

Actual:
183 ft.

LUST:

Name:	HEATING OIL TANK
Address:	15 NE MONROE ST
City,State,Zip:	PORTLAND, OR 97212
Region:	North Western Region
Facility ID:	26-09-0491
Cleanup Received Date:	06/11/2009
Cleanup Start Date:	Not reported
Cleanup Complete Date:	**Not reported**
Decode for Region:	**North West Region**

AC98
NNE
1/4-1/2
0.253 mi.
1336 ft.

HEATING OIL TANK
19 NE MONROE ST
PORTLAND, OR 97212

Site 2 of 5 in cluster AC

OR LUST **S128049102**
N/A

Relative:
Higher

Actual:
183 ft.

LUST:

Name:	HEATING OIL TANK
Address:	19 NE MONROE ST
City,State,Zip:	PORTLAND, OR 97212
Region:	North Western Region
Facility ID:	26-21-0892
Cleanup Received Date:	09/13/2021
Cleanup Start Date:	Not reported
Cleanup Complete Date:	**12/16/2021**
Decode for Region:	**North West Region**

AA99
NE
1/4-1/2
0.254 mi.
1340 ft.

HEATING OIL TANK
127 NE MORRIS ST
PORTLAND, OR 97212

Site 3 of 6 in cluster AA

OR LUST **S128533504**
N/A

Relative:
Higher

Actual:
185 ft.

LUST:

Name:	HEATING OIL TANK
Address:	127 NE MORRIS ST
City,State,Zip:	PORTLAND, OR 97212
Region:	North Western Region
Facility ID:	26-21-0974
Cleanup Received Date:	10/01/2021
Cleanup Start Date:	Not reported
Cleanup Complete Date:	**07/19/2022**
Decode for Region:	**North West Region**

AA100
NNE
1/4-1/2
0.255 mi.
1347 ft.

HEATING OIL TANK
88 NE MONROE
PORTLAND, OR 97212

Site 4 of 6 in cluster AA

OR LUST **S105077449**
N/A

Relative:
Higher

Actual:
185 ft.

LUST:

Name:	HEATING OIL TANK
Address:	88 NE MONROE
City,State,Zip:	PORTLAND, OR 97212
Region:	North Western Region
Facility ID:	26-02-5598
Cleanup Received Date:	04/05/2002
Cleanup Start Date:	04/05/2002
Cleanup Complete Date:	**05/20/2002**
Decode for Region:	**North West Region**

AC101
NNE
1/4-1/2
0.257 mi.
1358 ft.

HEATING OIL TANK
33 NE MONROE STREET
PORTLAND, OR 97212

Site 3 of 5 in cluster AC

OR LUST **S106116741**
N/A

Relative:
Higher

Actual:
183 ft.

LUST:

Name:	HEATING OIL TANK
Address:	33 NE MONROE STREET
City,State,Zip:	PORTLAND, OR 97212
Region:	North Western Region
Facility ID:	26-03-2105
Cleanup Received Date:	10/06/2003
Cleanup Start Date:	10/06/2003
Cleanup Complete Date:	**02/26/2004**
Decode for Region:	**North West Region**

AD102 East 1/4-1/2 0.259 mi. 1366 ft. | **COVERALL UNIFORM SUPPLY COMPANY**
2522 NE M L KING BLVD
PORTLAND, OR 97212
Site 1 of 3 in cluster AD

OR ECSI
OR LUST
OR UST
OR VCP
OR MANIFEST

U000432596
N/A

Relative: Higher

Actual: 168 ft.

ECSI:

Name:	COVERALL UNIFORM SUPPLY
Address:	2522 NE MARTIN LUTHER KING, JR. BLVD.
City,State,Zip:	PORTLAND, OR 97212
State ID Number:	1775
Brown ID:	0
Study Area:	False
Region ID:	2
Legislatve ID:	831
Investigation:	No Further Action
FACA ID:	21681
Further Action:	0
Lat/Long (dms):	45 32 26.90 / -122 39 39.60
County Code:	26.00
Score Value:	Not reported
Cerclis ID:	Not reported
Township Coord.:	1.00
Township Zone:	N
Range Coord:	1.00
Range Zone:	E
Section Coord:	26
Qtr Section:	Not reported
Tax Lots:	Not reported
Size:	Not reported
NPL:	False
Orphan:	False
Updated By:	GWISTAR
Update Date:	06/23/2015
Created Date:	10/26/1995
Decode For RegionID:	Northwest Region
Decode For BrownID:	Not reported
Decode For Furtheract:	Not reported
Decode For Investstat:	No Further Action
Decode For Legislative:	Owner, operator or other party under agreement, order or consent decree under ORS 465.200 or 465.420

Alias Name: CINTAS Corp of Ohio

Narrative:

NARR ID:	5735479
NARR Code:	Data Sources
Created By:	Not reported
Created Date:	12/17/2002
Updated By:	Not reported
Updated Date:	12/17/2002
Decode for NarcdID:	Data Sources

NARR Comments: Phase 1 Environmental Assessment, Phase 2 Soil Investigation, Phase 2 Site Assessment

NARR ID:	5735480
NARR Code:	Hazardous Substance/Waste Types
Created By:	Not reported
Created Date:	12/17/2002
Updated By:	Not reported
Updated Date:	12/17/2002

COVERALL UNIFORM SUPPLY COMPANY (Continued) **U000432596**

Decode for NarcdID: Hazardous Substance/Waste Types
NARR Comments: PCE

NARR ID: 5735481
NARR Code: Manner of Release
Created By: Not reported
Created Date: 12/17/2002
Updated By: Not reported
Updated Date: 12/17/2002
Decode for NarcdID: Manner of Release
NARR Comments: Past business practices, 1968 - 1982.

NARR ID: 5735482
NARR Code: Media Contamination
Created By: Not reported
Created Date: 12/17/2002
Updated By: Not reported
Updated Date: 12/17/2002
Decode for NarcdID: Media Contamination
NARR Comments: Soil

NARR ID: 5735483
NARR Code: Remedial Action
Created By: Not reported
Created Date: 12/17/2002
Updated By: Not reported
Updated Date: 12/17/2002
Decode for NarcdID: Remedial Action
NARR Comments: PCE release from industrial dry-cleaning operation. Soil removal in 1995 within building after removal of part of concrete floor slab. Cleanup conducted in accordance with OAR 340-122-045 and 046. Groundwater not encountered. Residual levels of PCE in soil less than 9 ppm. Site cleanup did not address UST issues outstanding at the site. (ACV 10/96)

Administrative Action:
Action ID: 9443
Region: Northwestern Region
Complete Date: 10/01/1996
Rank Value: 0
Cleanup Flag: False
Created Date: 12/17/2002
Decode for AgencyID: Department of Environmental Quality
Decode for RegionID: Northwest Region
Category: Remedial Action
Action Code Flag: False
Action: NO FURTHER STATE ACTION REQUIRED
Further Action: Not reported
Comments: Not reported

Action ID: 9425
Region: Northwestern Region
Complete Date: 04/01/1996
Rank Value: 3
Cleanup Flag: False
Created Date: 12/17/2002
Decode for AgencyID: Department of Environmental Quality
Decode for RegionID: Northwest Region

COVERALL UNIFORM SUPPLY COMPANY (Continued) **U000432596**

Category: Remedial Action
Action Code Flag: False
Action: SITE EVALUATION
Further Action: Not reported
Comments: Not reported

Action ID: 9459
Region: Northwestern Region
Complete Date: 04/09/1996
Rank Value: 3
Cleanup Flag: False
Created Date: 12/17/2002
Decode for AgencyID: Department of Environmental Quality
Decode for RegionID: Northwest Region
Category: Remedial Action
Action Code Flag: False
Action: PRELIMINARY ASSESSMENT EQUIVALENT
Further Action: Not reported
Comments: Not reported

Action ID: 9424
Region: Northwestern Region
Complete Date: Not reported
Rank Value: 0
Cleanup Flag: False
Created Date: 12/17/2002
Decode for AgencyID: Department of Environmental Quality
Decode for RegionID: Northwest Region
Category: Administrative Action
Action Code Flag: False
Action: Site added to database
Further Action: Not reported
Comments: Not reported

Action ID: 9519
Region: Northwestern Region
Complete Date: 01/23/1996
Rank Value: 3
Cleanup Flag: False
Created Date: 12/17/2002
Decode for AgencyID: Department of Environmental Quality
Decode for RegionID: Northwest Region
Category: Remedial Action
Action Code Flag: False
Action: VCS Waiting List
Further Action: Not reported
Comments: Not reported

Action ID: 9442
Region: Northwestern Region
Complete Date: 09/01/1996
Rank Value: 0
Cleanup Flag: False
Created Date: 12/17/2002
Decode for AgencyID: Department of Environmental Quality
Decode for RegionID: Northwest Region
Category: Remedial Action

COVERALL UNIFORM SUPPLY COMPANY (Continued) **U000432596**

Action Code Flag: False
Action: NEGOTIATIONS
Further Action: Not reported
Comments: Not reported

Operations:
Operation Id: 133102
Operation Status: Inactive
Common Name: Coverall Uniform Supply
Yrs of Operation: Circa 1964 to 1994.
Comments: Industrial washing and dry cleaning operation.
Updated Date: 06/20/2001
Updated By: jmw
Decode for OpstatID: Inactive
Operations SIC Id: 196295
SIC Code: 7213
Created By: Not reported
Created Date: 12/17/2002

LUST:
Name: HEATING OIL TANK
Address: 2522 NE MARTIN LUTHER KING BLVD
City,State,Zip: PORTLAND, OR 97212
Region: North Western Region
Facility ID: 26-92-0213
Cleanup Received Date: 07/28/1992
Cleanup Start Date: Not reported
Cleanup Complete Date: 01/15/2008
Decode for Region: North West Region

UST:
Name: COVERALL UNIFORM SUPPLY COMPANY
Address: 2522 NE M L KING BLVD
City: PORTLAND
Facility ID: 5553
Facility Telephone: (503) 288-6881
Permittee Name: DENNIS T WALKER, GENERAL MANAGER
Number of Permitted Tanks: Not reported
Active Tanks: Not reported
Decommissioned Tanks: 2
Number of Tanks: 2

VCS:
Name: COVERALL UNIFORM SUPPLY
Address: 2522 NE MARTIN LUTHER KING, JR. BLVD.
City,State,Zip: PORTLAND, OR 97212
ECS Site ID: 1775
Facility Size: Not reported
Action: NO FURTHER STATE ACTION REQUIRED
Start Date: 09/01/1996
End Date: 10/01/1996
Program: VCS
Latitude: 45.5408
Longitude: -122.661

Name: COVERALL UNIFORM SUPPLY

COVERALL UNIFORM SUPPLY COMPANY (Continued) **U000432596**

Address:	2522 NE MARTIN LUTHER KING, JR. BLVD.
City,State,Zip:	PORTLAND, OR 97212
ECS Site ID:	1775
Facility Size:	Not reported
Action:	Site added to database
Start Date:	10/26/1995
End Date:	Not reported
Program:	VCS
Latitude:	45.5408
Longitude:	-122.661

Name:	COVERALL UNIFORM SUPPLY
Address:	2522 NE MARTIN LUTHER KING, JR. BLVD.
City,State,Zip:	PORTLAND, OR 97212
ECS Site ID:	1775
Facility Size:	Not reported
Action:	VCS Waiting List
Start Date:	10/10/1995
End Date:	01/23/1996
Program:	VCS
Latitude:	45.5408
Longitude:	-122.661

Name:	COVERALL UNIFORM SUPPLY
Address:	2522 NE MARTIN LUTHER KING, JR. BLVD.
City,State,Zip:	PORTLAND, OR 97212
ECS Site ID:	1775
Facility Size:	Not reported
Action:	NEGOTIATIONS
Start Date:	01/24/1996
End Date:	09/01/1996
Program:	VCS
Latitude:	45.5408
Longitude:	-122.661

Name:	COVERALL UNIFORM SUPPLY
Address:	2522 NE MARTIN LUTHER KING, JR. BLVD.
City,State,Zip:	PORTLAND, OR 97212
ECS Site ID:	1775
Facility Size:	Not reported
Action:	SITE EVALUATION
Start Date:	02/01/1996
End Date:	04/01/1996
Program:	VCS
Latitude:	45.5408
Longitude:	-122.661

Name:	COVERALL UNIFORM SUPPLY
Address:	2522 NE MARTIN LUTHER KING, JR. BLVD.
City,State,Zip:	PORTLAND, OR 97212
ECS Site ID:	1775
Facility Size:	Not reported
Action:	PRELIMINARY ASSESSMENT EQUIVALENT
Start Date:	02/02/1996
End Date:	04/09/1996
Program:	VCS
Latitude:	45.5408

COVERALL UNIFORM SUPPLY COMPANY (Continued) **U000432596**

Longitude: -122.661

OR MANIFEST:
Manifest Year: Manifest Year - 1995
EPA Id: ORR000001768
Inactive Status: 1995-12-31 00:00:00
Organization Name: Not reported
Contact Name: Dennis Walker
Contact Telephone Number: Not reported
Mailing Address: 17085 SE Walnut Grove Ln
Mailing City/State/Zip: Amity, OR 97101

Manifest:
Name: WALKER DENNIS COVERALL UNIFORM SUPPLY
Year : 1995
RCRA Id : ORR000001768
Inactive : 1995-12-31 00:00:00
Status: Large quantity generator
Manifest : 00001
Ship Date : 07/12/1995
TSD : ORD089452353
WS Num: 1
Transporter: Not reported
Ship Qty : Not reported
Rpt Unit : Not reported
Off Mng : M132
EPA Waste Codes: D039
Waste Description: Soil contaminated with perchloroethylene
Total Amt Of Waste Stream Generated in Reporting Yr 1: 25591
Total Amt Of Waste Stream Generated in Reporting Yr 2: 13118

Name: WALKER DENNIS COVERALL UNIFORM SUPPLY
Year : 1995
RCRA Id : ORR000001768
Inactive : 1995-12-31 00:00:00
Status: Large quantity generator
Manifest : 00001
Ship Date : 07/12/1995
TSD : ORD089452353
WS Num: 1
Transporter: Not reported
Ship Qty : Not reported
Rpt Unit : Not reported
Off Mng : M132
EPA Waste Codes: F002
Waste Description: Soil contaminated with perchloroethylene
Total Amt Of Waste Stream Generated in Reporting Yr 1: 25591
Total Amt Of Waste Stream Generated in Reporting Yr 2: 13118

Name: WALKER DENNIS COVERALL UNIFORM SUPPLY
Year : 1995
RCRA Id : ORR000001768
Inactive : 1995-12-31 00:00:00
Status: Large quantity generator
Manifest : 00002
Ship Date : 07/12/1995

COVERALL UNIFORM SUPPLY COMPANY (Continued) **U000432596**

TSD :	ORD089452353
WS Num:	1
Transporter:	Not reported
Ship Qty :	Not reported
Rpt Unit :	Not reported
Off Mng :	M132
EPA Waste Codes:	D039
Waste Description:	Soil contaminated with perchloroethylene
Total Amt Of Waste Stream Generated in Reporting Yr 1:	25591
Total Amt Of Waste Stream Generated in Reporting Yr 2:	12473

Name:	WALKER DENNIS COVERALL UNIFORM SUPPLY
Year :	1995
RCRA Id :	ORR000001768
Inactive :	1995-12-31 00:00:00
Status:	Large quantity generator
Manifest :	00002
Ship Date :	07/12/1995
TSD :	ORD089452353
WS Num:	1
Transporter:	Not reported
Ship Qty :	Not reported
Rpt Unit :	Not reported
Off Mng :	M132
EPA Waste Codes:	F002
Waste Description:	Soil contaminated with perchloroethylene
Total Amt Of Waste Stream Generated in Reporting Yr 1:	25591
Total Amt Of Waste Stream Generated in Reporting Yr 2:	12473

V103 **HEATING OIL TANK** **OR LUST** **S108987286**
NE **228 NE MORRIS ST** **N/A**
1/4-1/2 **PORTLAND, OR 97212**
0.260 mi.
1371 ft. **Site 4 of 4 in cluster V**

Relative:
Higher

Actual:
187 ft.

LUST:

Name:	HEATING OIL TANK
Address:	228 NE MORRIS ST
City,State,Zip:	PORTLAND, OR 97212
Region:	North Western Region
Facility ID:	26-07-1905
Cleanup Received Date:	12/28/2007
Cleanup Start Date:	Not reported
Cleanup Complete Date:	**05/02/2008**
Decode for Region:	**North West Region**

AA104 NNE 1/4-1/2 0.265 mi. 1401 ft. — **HEATING OIL TANK**, **102 NE MONROE**, **PORTLAND, OR 97212** — **OR LUST** — **S105711271** / **N/A**

Site 5 of 6 in cluster AA

Relative: Higher
Actual: 185 ft.

LUST:

Name:	HEATING OIL TANK
Address:	102 NE MONROE
City,State,Zip:	PORTLAND, OR 97212
Region:	North Western Region
Facility ID:	26-02-1316
Cleanup Received Date:	11/12/2002
Cleanup Start Date:	11/12/2002
Cleanup Complete Date:	**04/04/2003**
Decode for Region:	**North West Region**

AE105 NE 1/4-1/2 0.265 mi. 1401 ft. — **HEATING OIL TANK**, **236 NE MORRIS ST**, **PORTLAND, OR 97212** — **OR LUST** — **S123666029** / **N/A**

Site 1 of 2 in cluster AE

Relative: Higher
Actual: 188 ft.

LUST:

Name:	HEATING OIL TANK
Address:	236 NE MORRIS ST
City,State,Zip:	PORTLAND, OR 97212
Region:	North Western Region
Facility ID:	26-18-0898
Cleanup Received Date:	07/31/2018
Cleanup Start Date:	Not reported
Cleanup Complete Date:	**12/27/2018**
Decode for Region:	**North West Region**

AD106 East 1/4-1/2 0.266 mi. 1407 ft. — **HEATING OIL TANK**, **2540 NE MARTIN LUTHER KING BLVD**, **PORTLAND, OR 97212** — **OR LUST** — **S106116746** / **N/A**

Site 2 of 3 in cluster AD

Relative: Higher
Actual: 170 ft.

LUST:

Name:	HEATING OIL TANK
Address:	2540 NE MARTIN LUTHER KING BLVD
City,State,Zip:	PORTLAND, OR 97212
Region:	North Western Region
Facility ID:	26-03-2115
Cleanup Received Date:	10/01/2003
Cleanup Start Date:	10/01/2003
Cleanup Complete Date:	**10/16/2003**
Decode for Region:	**North West Region**

AC107 **DEPAVE** **US BROWNFIELDS** **1016359744**
North **3122 N. WILLIAMS** **FINDS** **N/A**
1/4-1/2 **PORTLAND, OR 97227**
0.267 mi.
1408 ft. **Site 4 of 5 in cluster AC**

Relative:
Higher

Actual:
183 ft.

US BROWNFIELDS:

Name:	DEPAVE
Address:	3122 N. WILLIAMS
Recipient name:	Portland, City of
Grant type:	Assessment
Region:	10
Property Number:	R308690
Parcel size:	0.07
Latitude:	45.5459116
Longitude:	-122.666642
HCM Label:	Address Matching-House Number
Map Scale:	Not reported
Point of Reference:	Entrance Point of a Facility or Station
Highlights:	This site was a vacant paved lot along a commercial corridor undergoing significant revitalization. The owner worked with the City of Portland Bureau of Environmental Services Community Watershed Stewardship Program to develop the property as a publicly accessible greenspace. The Portland Brownfield Program funded the Phase I and Phase II ESA. A non-profit called Depave worked with volunteers to cut and haul away the asphalt and additional community volunteers helped build and grow the gardens. This property is now home to the Fargo Forest Garden, the first privately owned OSALT project in the "Food in the City" program. Former Use: A vacant paved lot
Datum:	World Geodetic System of 1984
Acres Property ID:	133121
IC Data Access:	Not reported
Start Date:	Not reported
Redev Completition Date:	7/9/2009
Completed Date:	Not reported
Acres Cleaned Up:	Not reported
Cleanup Funding:	Not reported
Cleanup Funding Source:	Not reported
Assessment Funding:	Not reported
Assessment Funding Source:	Not reported
Redevelopment Funding:	1
Redev. Funding Source:	PDC
Redev. Funding Entity Name:	Local Funding
Redevelopment Start Date:	6/21/2008
Assessment Funding Entity:	Not reported
Cleanup Funding Entity:	Not reported
Grant Type:	Petroleum
Accomplishment Type:	Not reported
Accomplishment Count:	Not reported
Cooperative Agreement Number:	96024001
Start Date:	Not reported
Ownership Entity:	Private
Completion Date:	Not reported
Current Owner:	Angela Goldsmith
Did Owner Change:	N
Cleanup Required:	N
Video Available:	N
Photo Available:	Y
Institutional Controls Required:	N

DEPAVE (Continued) **1016359744**

IC Category Proprietary Controls:	Not reported
IC Cat. Info. Devices:	Not reported
IC Cat. Gov. Controls:	Not reported
IC Cat. Enforcement Permit Tools:	Not reported
IC in place date:	Not reported
IC in place:	Not reported
State/tribal program date:	Not reported
State/tribal program ID:	Not reported
State/tribal NFA date:	Not reported
Contaminant Found:	Not reported
Contaminant Cleanup:	Not reported
Media Affected:	Other Media
Media Cleanup:	Not reported
Num. of cleanup and re-dev. jobs:	Not reported
Past use greenspace acreage:	Not reported
Past use residential acreage:	0.07
Past use commercial acreage:	Not reported
Past use industrial acreage:	Not reported
Future use greenspace acreage:	0.07
Future use residential acreage:	Not reported
Future use commercial acreage:	Not reported
Future use industrial acreage:	Not reported
Superfund Fed. landowner flag:	N
Future Use: Multistory	Not reported
Past Use: Multistory	Not reported
Property Description:	A vacant paved lot
Below Poverty Number:	1043
Below Poverty Percent:	20.27
Meidan Income:	5617
Meidan Income Number:	2233
Meidan Income Percent:	43.39
Vacant Housing Number:	121
Vacant Housing Percent:	4.95
Unemployed Number:	291
Unemployed Percent:	5.65

Name:	DEPAVE
Address:	3122 N. WILLIAMS
Recipient name:	Portland, City of
Grant type:	Assessment
Region:	10
Property Number:	R308690
Parcel size:	0.07
Latitude:	45.5459116
Longitude:	-122.666642
HCM Label:	Address Matching-House Number
Map Scale:	Not reported
Point of Reference:	Entrance Point of a Facility or Station
Highlights:	This site was a vacant paved lot along a commercial corridor undergoing significant revitalization. The owner worked with the City of Portland Bureau of Environmental Services Community Watershed Stewardship Program to develop the property as a publicly accessible greenspace. The Portland Brownfield Program funded the Phase I and Phase II ESA. A non-profit called Depave worked with volunteers to cut and haul away the asphalt and additional community volunteers helped build and grow the gardens. This property is now home to the Fargo Forest Garden, the first privately owned OSALT project in the

DEPAVE (Continued) **1016359744**

	"Food in the City" program. Former Use: A vacant paved lot
Datum:	World Geodetic System of 1984
Acres Property ID:	133121
IC Data Access:	Not reported
Start Date:	Not reported
Redev Completition Date:	Not reported
Completed Date:	Not reported
Acres Cleaned Up:	Not reported
Cleanup Funding:	Not reported
Cleanup Funding Source:	Not reported
Assessment Funding:	Not reported
Assessment Funding Source:	Not reported
Redevelopment Funding:	Not reported
Redev. Funding Source:	Not reported
Redev. Funding Entity Name:	Not reported
Redevelopment Start Date:	Not reported
Assessment Funding Entity:	Not reported
Cleanup Funding Entity:	Not reported
Grant Type:	Petroleum
Accomplishment Type:	Not reported
Accomplishment Count:	Not reported
Cooperative Agreement Number:	96024001
Start Date:	Not reported
Ownership Entity:	Private
Completion Date:	Not reported
Current Owner:	Angela Goldsmith
Did Owner Change:	N
Cleanup Required:	N
Video Available:	N
Photo Available:	Y
Institutional Controls Required:	N
IC Category Proprietary Controls:	Not reported
IC Cat. Info. Devices:	Not reported
IC Cat. Gov. Controls:	Not reported
IC Cat. Enforcement Permit Tools:	Not reported
IC in place date:	Not reported
IC in place:	Not reported
State/tribal program date:	Not reported
State/tribal program ID:	Not reported
State/tribal NFA date:	Not reported
Contaminant Found:	Not reported
Contaminant Cleanup:	Not reported
Media Affected:	Other Media
Media Cleanup:	Not reported
Num. of cleanup and re-dev. jobs:	Not reported
Past use greenspace acreage:	Not reported
Past use residential acreage:	0.07
Past use commercial acreage:	Not reported
Past use industrial acreage:	Not reported
Future use greenspace acreage:	0.07
Future use residential acreage:	Not reported
Future use commercial acreage:	Not reported
Future use industrial acreage:	Not reported
Superfund Fed. landowner flag:	N
Future Use: Multistory	Not reported
Past Use: Multistory	Not reported
Property Description:	A vacant paved lot

DEPAVE (Continued) **1016359744**

Below Poverty Number:	1043
Below Poverty Percent:	20.27
Meidan Income:	5617
Meidan Income Number:	2233
Meidan Income Percent:	43.39
Vacant Housing Number:	121
Vacant Housing Percent:	4.95
Unemployed Number:	291
Unemployed Percent:	5.65

Name:	DEPAVE
Address:	3122 N. WILLIAMS
Recipient name:	Portland, City of
Grant type:	Assessment
Region:	10
Property Number:	R308690
Parcel size:	0.07
Latitude:	45.5459116
Longitude:	-122.666642
HCM Label:	Address Matching-House Number
Map Scale:	Not reported
Point of Reference:	Entrance Point of a Facility or Station
Highlights:	This site was a vacant paved lot along a commercial corridor undergoing significant revitalization. The owner worked with the City of Portland Bureau of Environmental Services Community Watershed Stewardship Program to develop the property as a publicly accessible greenspace. The Portland Brownfield Program funded the Phase I and Phase II ESA. A non-profit called Depave worked with volunteers to cut and haul away the asphalt and additional community volunteers helped build and grow the gardens. This property is now home to the Fargo Forest Garden, the first privately owned OSALT project in the "Food in the City" program. Former Use: A vacant paved lot
Datum:	World Geodetic System of 1984
Acres Property ID:	133121
IC Data Access:	Not reported
Start Date:	Not reported
Redev Completition Date:	Not reported
Completed Date:	Not reported
Acres Cleaned Up:	Not reported
Cleanup Funding:	Not reported
Cleanup Funding Source:	Not reported
Assessment Funding:	6675
Assessment Funding Source:	EPA
Redevelopment Funding:	Not reported
Redev. Funding Source:	Not reported
Redev. Funding Entity Name:	Not reported
Redevelopment Start Date:	Not reported
Assessment Funding Entity:	US EPA - Brownfields Assessment Cooperative Agreement
Cleanup Funding Entity:	Not reported
Grant Type:	Petroleum
Accomplishment Type:	Phase II Environmental Assessment
Accomplishment Count:	N
Cooperative Agreement Number:	96024001
Start Date:	7/1/2008
Ownership Entity:	Private
Completion Date:	9/17/2008
Current Owner:	Angela Goldsmith

DEPAVE (Continued) **1016359744**

Did Owner Change:	N
Cleanup Required:	N
Video Available:	N
Photo Available:	Y
Institutional Controls Required:	N
IC Category Proprietary Controls:	Not reported
IC Cat. Info. Devices:	Not reported
IC Cat. Gov. Controls:	Not reported
IC Cat. Enforcement Permit Tools:	Not reported
IC in place date:	Not reported
IC in place:	Not reported
State/tribal program date:	Not reported
State/tribal program ID:	Not reported
State/tribal NFA date:	Not reported
Contaminant Found:	Not reported
Contaminant Cleanup:	Not reported
Media Affected:	Other Media
Media Cleanup:	Not reported
Num. of cleanup and re-dev. jobs:	Not reported
Past use greenspace acreage:	Not reported
Past use residential acreage:	0.07
Past use commercial acreage:	Not reported
Past use industrial acreage:	Not reported
Future use greenspace acreage:	0.07
Future use residential acreage:	Not reported
Future use commercial acreage:	Not reported
Future use industrial acreage:	Not reported
Superfund Fed. landowner flag:	N
Future Use: Multistory	Not reported
Past Use: Multistory	Not reported
Property Description:	A vacant paved lot
Below Poverty Number:	1043
Below Poverty Percent:	20.27
Meidan Income:	5617
Meidan Income Number:	2233
Meidan Income Percent:	43.39
Vacant Housing Number:	121
Vacant Housing Percent:	4.95
Unemployed Number:	291
Unemployed Percent:	5.65
Name:	DEPAVE
Address:	3122 N. WILLIAMS
Recipient name:	Portland, City of
Grant type:	Assessment
Region:	10
Property Number:	R308690
Parcel size:	0.07
Latitude:	45.5459116
Longitude:	-122.666642
HCM Label:	Address Matching-House Number
Map Scale:	Not reported
Point of Reference:	Entrance Point of a Facility or Station
Highlights:	This site was a vacant paved lot along a commercial corridor undergoing significant revitalization. The owner worked with the City of Portland Bureau of Environmental Services Community Watershed Stewardship Program to develop the property as a publicly accessible

DEPAVE (Continued) **1016359744**

	greenspace. The Portland Brownfield Program funded the Phase I and Phase II ESA. A non-profit called Depave worked with volunteers to cut and haul away the asphalt and additional community volunteers helped build and grow the gardens. This property is now home to the Fargo Forest Garden, the first privately owned OSALT project in the "Food in the City" program. Former Use: A vacant paved lot
Datum:	World Geodetic System of 1984
Acres Property ID:	133121
IC Data Access:	Not reported
Start Date:	Not reported
Redev Completition Date:	Not reported
Completed Date:	Not reported
Acres Cleaned Up:	Not reported
Cleanup Funding:	Not reported
Cleanup Funding Source:	Not reported
Assessment Funding:	2768
Assessment Funding Source:	EPA
Redevelopment Funding:	Not reported
Redev. Funding Source:	Not reported
Redev. Funding Entity Name:	Not reported
Redevelopment Start Date:	Not reported
Assessment Funding Entity:	US EPA - Brownfields Assessment Cooperative Agreement
Cleanup Funding Entity:	Not reported
Grant Type:	Petroleum
Accomplishment Type:	Phase I Environmental Assessment
Accomplishment Count:	Y
Cooperative Agreement Number:	96024001
Start Date:	5/20/2008
Ownership Entity:	Private
Completion Date:	6/1/2008
Current Owner:	Angela Goldsmith
Did Owner Change:	N
Cleanup Required:	N
Video Available:	N
Photo Available:	Y
Institutional Controls Required:	N
IC Category Proprietary Controls:	Not reported
IC Cat. Info. Devices:	Not reported
IC Cat. Gov. Controls:	Not reported
IC Cat. Enforcement Permit Tools:	Not reported
IC in place date:	Not reported
IC in place:	Not reported
State/tribal program date:	Not reported
State/tribal program ID:	Not reported
State/tribal NFA date:	Not reported
Contaminant Found:	Not reported
Contaminant Cleanup:	Not reported
Media Affected:	Other Media
Media Cleanup:	Not reported
Num. of cleanup and re-dev. jobs:	Not reported
Past use greenspace acreage:	Not reported
Past use residential acreage:	0.07
Past use commercial acreage:	Not reported
Past use industrial acreage:	Not reported
Future use greenspace acreage:	0.07
Future use residential acreage:	Not reported
Future use commercial acreage:	Not reported

DEPAVE (Continued) **1016359744**

Future use industrial acreage:	Not reported
Superfund Fed. landowner flag:	N
Future Use: Multistory	Not reported
Past Use: Multistory	Not reported
Property Description:	A vacant paved lot
Below Poverty Number:	1043
Below Poverty Percent:	20.27
Meidan Income:	5617
Meidan Income Number:	2233
Meidan Income Percent:	43.39
Vacant Housing Number:	121
Vacant Housing Percent:	4.95
Unemployed Number:	291
Unemployed Percent:	5.65

FINDS:
Registry ID: 110044215195

Click Here for FRS Facility Detail Report:

Environmental Interest/Information System:
US EPA Assessment, Cleanup and Redevelopment Exchange System (ACRES) is an federal online database for Brownfields Grantees to electronically submit data directly to EPA.

Click this hyperlink while viewing on your computer to access additional FINDS: detail in the EDR Site Report.

W108 **HEATING OIL TANK** **OR LUST** **S119015488**
South **2000 N VANCOUVER AVE** **N/A**
1/4-1/2 **PORTLAND, OR 97227**
0.268 mi.
1415 ft. **Site 4 of 4 in cluster W**

Relative:
Lower
Actual:
135 ft.

LUST:

Name:	HEATING OIL TANK
Address:	2000 N VANCOUVER AVE
City,State,Zip:	PORTLAND, OR 97227
Region:	North Western Region
Facility ID:	26-16-1168
Cleanup Received Date:	09/02/2016
Cleanup Start Date:	Not reported
Cleanup Complete Date:	**09/13/2016**
Decode for Region:	**North West Region**

---

109 **A-L WELDING COMPRESSED GASES, INC.** **OR LUST** **S100497397**
ESE **2313 NE MARTIN LUTHER KING JR BLVD** **N/A**
1/4-1/2 **PORTLAND, OR 97212**
0.268 mi.
1416 ft.

Relative:
Lower
Actual:
158 ft.

LUST:

Name:	A-L WELDING COMPRESSED GASES, INC.
Address:	2313 NE MARTIN LUTHER KING JR BLVD
City,State,Zip:	PORTLAND, OR 97212
Region:	North Western Region
Facility ID:	26-93-0058

A-L WELDING COMPRESSED GASES, INC. (Continued) **S100497397**

Cleanup Received Date: 02/24/1993
Cleanup Start Date: 08/13/1993
Cleanup Complete Date: 12/28/1995
Decode for Region: North West Region

AF110
SSE
1/4-1/2
0.269 mi.
1422 ft.

HEATING OIL TANK
2033 NE RODNEY AVE
PORTLAND, OR 97212

Site 1 of 4 in cluster AF

OR LUST **S128049141**
N/A

Relative:
Lower

Actual:
145 ft.

LUST:
Name: HEATING OIL TANK
Address: 2033 NE RODNEY AVE
City,State,Zip: PORTLAND, OR 97212
Region: North Western Region
Facility ID: 26-21-0955
Cleanup Received Date: 09/28/2021
Cleanup Start Date: Not reported
Cleanup Complete Date: 05/05/2022
Decode for Region: North West Region

AA111
NNE
1/4-1/2
0.270 mi.
1426 ft.

HEATING OIL TANK
73 NE MONROE ST
PORTLAND, OR 97212

Site 6 of 6 in cluster AA

OR LUST **S120414407**
N/A

Relative:
Higher

Actual:
183 ft.

LUST:
Name: HEATING OIL TANK
Address: 73 NE MONROE ST
City,State,Zip: PORTLAND, OR 97212
Region: North Western Region
Facility ID: 26-17-0074
Cleanup Received Date: 01/27/2017
Cleanup Start Date: Not reported
Cleanup Complete Date: 04/13/2017
Decode for Region: North West Region

AF112
SE
1/4-1/2
0.270 mi.
1427 ft.

HEATING OIL TANK
112 NE TILLAMOOK ST
PORTLAND, OR 97203

Site 2 of 4 in cluster AF

OR LUST **S106777092**
N/A

Relative:
Lower

Actual:
145 ft.

LUST:
Name: HEATING OIL TANK
Address: 112 NE TILLAMOOK ST
City,State,Zip: PORTLAND, OR 97203
Region: North Western Region
Facility ID: 26-04-1577
Cleanup Received Date: 08/06/2004
Cleanup Start Date: 08/10/2004
Cleanup Complete Date: 09/24/2004
Decode for Region: North West Region

AG113 ENE 1/4-1/2 0.270 mi. 1428 ft. | **STANDARD DAIRY**
2808 NE MARTIN LUTHER KING, JR. BLVD.
PORTLAND, OR 97212 | **OR ECSI** **S103842938**
OR VCP **N/A**
OR BROWNFIELDS

Site 1 of 2 in cluster AG

Relative: Higher

Actual: 185 ft.

ECSI:

Name:	STANDARD DAIRY
Address:	2808 NE MARTIN LUTHER KING, JR. BLVD.
City,State,Zip:	PORTLAND, OR 97212
State ID Number:	2055
Brown ID:	Brownfield Site - Assistance From Other Public Agencies
Study Area:	False
Region ID:	2
Legislatve ID:	0
Investigation:	No Further Action
FACA ID:	24524
Further Action:	0
Lat/Long (dms):	45 32 35.50 / -122 39 40.00
County Code:	26.00
Score Value:	Not reported
Cerclis ID:	Not reported
Township Coord.:	1.00
Township Zone:	N
Range Coord:	1.00
Range Zone:	E
Section Coord:	26
Qtr Section:	BC
Tax Lots:	6600
Size:	1.52 acres
NPL:	False
Orphan:	False
Updated By:	GWISTAR
Update Date:	02/03/2010
Created Date:	06/10/1997
Decode For RegionID:	Northwest Region
Decode For BrownID:	Brownfield Site - Assistance from Other Public Agencies
Decode For Furtheract:	Not reported
Decode For Investstat:	No Further Action
Decode For Legislative:	Not reported
Alias Name:	Billy Reed's

Narrative:

NARR ID:	5751965
NARR Code:	Site Contacts
Created By:	SMILLER
Created Date:	01/26/2010
Updated By:	SMILLER
Updated Date:	01/26/2010
Decode for NarcdID:	Site Contacts
NARR Comments:	Owner: Mark Reed Albina Community Housing, LCC 2808 NE Martin Luther King Jr. Blvd Portland, OR 97212 Lynn Green EVREN Northwest PO Box 80747 Portland, OR 97280-1747

NARR ID:	5736899
NARR Code:	Contamination
Created By:	Not reported
Created Date:	12/17/2002
Updated By:	MGREENB
Updated Date:	09/16/2009

STANDARD DAIRY (Continued) **S103842938**

Decode for NarcdID: Contamination
NARR Comments: (6/10/97 GMW) Site added to database due to suspected contamination from past operations, and based on an 8/96 visual survey of NE Martin Lurther King, Jr. Blvd. (ECSI #1996). In addition, the site was added to ECSI because the Portland Development Commission is seeking assistance on the environmental aspects of possible property redevelopment. Information on the site from the MLK area survey is as folows: 9/10/96 2808 Elsie's Old Gold Soul/Photography by Duane Sign at corner of lot says <quot>Two-G's Family Plaza<quot>; bldg & property occupy a full block; former site of a dairy. There appears to be an unknown business operating out of huge asphalted parking area on E side of bldg, where many pallets and other wood items are stored. There's a large HO tank (prob. in use) on N side of bldg, in Stanton sidewalk; there's also evidence of 1 (?) abandoned fuel UST behind NE corner of bldg. In this same area are what appear to be about 20 unlabeled 5-gal waste containers and an unlabeled 55-gal drum.

NARR ID: 5751966
NARR Code: Data Sources
Created By: SMILLER
Created Date: 01/26/2010
Updated By: SMILLER
Updated Date: 01/26/2010
Decode for NarcdID: Data Sources
NARR Comments: Independent Cleanup PathwayFinal Report Standard Dairy Property. EvrenNorthwest, Inc. Dec. 2, 2009. DEQ UST File #26-98-0418

NARR ID: 5736900
NARR Code: Hazardous Substance/Waste Types
Created By: Not reported
Created Date: 12/17/2002
Updated By: Not reported
Updated Date: 12/17/2002
Decode for NarcdID: Hazardous Substance/Waste Types
NARR Comments: Possible petroleum and solvents.

NARR ID: 5751968
NARR Code: Site Location
Created By: SMILLER
Created Date: 01/26/2010
Updated By: SMILLER
Updated Date: 01/26/2010
Decode for NarcdID: Site Location
NARR Comments: The site is located at 2808 NE Martin Luther King Jr. Blvd. in Portland, and occupied by a large retail/residential development and associated paved parking. Surrounding land use is primarily commercial, with some residential use to the immediate east.

NARR ID: 5736901
NARR Code: Remedial Action
Created By: Not reported
Created Date: 12/17/2002
Updated By: SMILLER
Updated Date: 01/26/2010
Decode for NarcdID: Remedial Action
NARR Comments: (9/20/99 GMW/SAS) Site has been redeveloped without DEQ involvement.

STANDARD DAIRY (Continued) **S103842938**

Although no contamination was ever documented, DEQ has no information on how PDC and the developer may have addressed potential environmental issues. (1/26/10 SAM/SA) Two Phase I Environmental Site Assessment (ESA) were completed for the site in 1995 and 2009. The Phase I ESA performed in June 2009 by EVREN Northwest, Inc determined the unknown business was a pallet manufacturer and the unlabeled 5-gallon and 55-gallon containers were used for painting. Individual containers of 5-gallon paint were mixed in the 55-gallon drum and used as house paint for other properties. The paint and containers were removed or recycled prior to the demolition of the dairy in 1997. Prior to paving/redevelopment, no evidence of release from this material was apparently observed. Between 1997-2000 the six historic USTs located on-site were decommissioned. Based on this work, DEQ s Northwest Region UST program determined in a August 9, 2000 letter that no further action was necessary for the following (file #26-98-0418): One 10,000 gallon gasoline UST One 6,000 gallon heating oil UST One 2,000 gallon heating oil UST Three 1,000 gallon gasoline USTs DEQ concludes that based on the information presented to date, the Standard Dairy site is currently protective of public health and the environment and requires no further action under the Oregon Environmental Cleanup Law.

NARR ID: 5751967
NARR Code: Site History
Created By: SMILLER
Created Date: 01/26/2010
Updated By: SMILLER
Updated Date: 01/26/2010
Decode for NarcdID: Site History
NARR Comments: The site was initially occupied by residential housing in the early 1900 s and redeveloped in the mid 1930s as a dairy/creamery. Operation of the dairy continued through 1981 when it was closed. During operation of the dairy, a small portion of the NW corner was used for other businesses including a sheet metal shop and a dog and cat hospital , in 1950. Also, a fleet of milk delivery trucks were apparently maintained and stored on-site. Several retail shops and warehouses (including a wood pallet manufacturer) occupied the property between 1981 and the late 1990s. The current owner bought the property in May 1996. Between 1997 and 2000 the dairy was renovated and remodeled as a multi-use (mixed commercial and residential) development.

Administrative Action:
Action ID: 9435
Region: Northwestern Region
Complete Date: 01/26/2010
Rank Value: Not reported
Cleanup Flag: False
Created Date: 01/26/2010
Decode for AgencyID: Department of Environmental Quality
Decode for RegionID: Northwest Region
Category: Remedial Action
Action Code Flag: False
Action: Independent Cleanup Program
Further Action: 0
Comments: Not reported

Action ID: 9443

STANDARD DAIRY (Continued) **S103842938**

Region: Northwestern Region
Complete Date: 01/26/2010
Rank Value: Not reported
Cleanup Flag: False
Created Date: 01/26/2010
Decode for AgencyID: Department of Environmental Quality
Decode for RegionID: Northwest Region
Category: Remedial Action
Action Code Flag: False
Action: NO FURTHER STATE ACTION REQUIRED
Further Action: 0
Comments: Not reported

Action ID: 9470
Region: Headquarters
Complete Date: 09/20/1999
Rank Value: 0
Cleanup Flag: False
Created Date: 12/17/2002
Decode for AgencyID: Department of Environmental Quality
Decode for RegionID: Headquarters
Category: Remedial Action
Action Code Flag: False
Action: Other remedial or investigative action recommended
Further Action: Not reported
Comments: Not reported

Action ID: 9508
Region: Headquarters
Complete Date: 06/10/1997
Rank Value: 0
Cleanup Flag: False
Created Date: 12/17/2002
Decode for AgencyID: Department of Environmental Quality
Decode for RegionID: Headquarters
Category: Remedial Action
Action Code Flag: False
Action: Site Screening recommended (EV)
Further Action: Not reported
Comments: Not reported

Action ID: 9424
Region: Headquarters
Complete Date: Not reported
Rank Value: 0
Cleanup Flag: False
Created Date: 12/17/2002
Decode for AgencyID: Department of Environmental Quality
Decode for RegionID: Headquarters
Category: Administrative Action
Action Code Flag: False
Action: Site added to database
Further Action: Not reported
Comments: Not reported

VCS:
Name: STANDARD DAIRY

STANDARD DAIRY (Continued) **S103842938**

Address:	2808 NE MARTIN LUTHER KING, JR. BLVD.
City,State,Zip:	PORTLAND, OR 97212
ECS Site ID:	2055
Facility Size:	1.52 acres
Action:	NO FURTHER STATE ACTION REQUIRED
Start Date:	01/26/2010
End Date:	01/26/2010
Program:	ICP
Latitude:	45.5432
Longitude:	-122.6611

Name:	STANDARD DAIRY
Address:	2808 NE MARTIN LUTHER KING, JR. BLVD.
City,State,Zip:	PORTLAND, OR 97212
ECS Site ID:	2055
Facility Size:	1.52 acres
Action:	Independent Cleanup Program
Start Date:	01/07/2010
End Date:	01/26/2010
Program:	ICP
Latitude:	45.5432
Longitude:	-122.6611

OR BROWNFIELDS:

Name:	STANDARD DAIRY
Address:	2808 NE MARTIN LUTHER KING, JR. BLVD.
City,State,Zip:	PORTLAND, OR 97212
Geolocation Id:	24524
Status:	NO FURTHER STATE ACTION REQUIRED
Lat/Long:	45.5432 / -122.661

AH114 **HEATING OIL TANK** **OR LUST** **S115330662**
South **2008 N WILLIAMS AVE** **N/A**
1/4-1/2 **PORTLAND, OR 97227**
0.271 mi.
1429 ft. **Site 1 of 3 in cluster AH**

Relative:
Lower

Actual:
140 ft.

LUST:

Name:	HEATING OIL TANK
Address:	2008 N WILLIAMS AVE
City,State,Zip:	PORTLAND, OR 97227
Region:	North Western Region
Facility ID:	26-13-1563
Cleanup Received Date:	11/21/2013
Cleanup Start Date:	Not reported
Cleanup Complete Date:	**Not reported**
Decode for Region:	**North West Region**

AH115 SSE 1/4-1/2 0.273 mi. 1441 ft. | **HEATING OIL TANK**
31-33 NE SAN RAFAEL ST
PORTLAND, OR 97212 | **OR LUST** | **S117365401**
N/A

Site 2 of 3 in cluster AH

Relative: Lower
Actual: 142 ft.

LUST:

Name:	HEATING OIL TANK
Address:	31-33 NE SAN RAFAEL ST
City,State,Zip:	PORTLAND, OR 97212
Region:	North Western Region
Facility ID:	26-14-1082
Cleanup Received Date:	08/11/2014
Cleanup Start Date:	Not reported
Cleanup Complete Date:	**11/25/2014**
Decode for Region:	**North West Region**

---

116 SW 1/4-1/2 0.273 mi. 1442 ft. | **PACIFIC NW COLLEGE OF ARTS**
2139 N KERBY AVE
PORTLAND, OR 97227 | **OR ECSI**
OR HSIS
OR MANIFEST | **S122431105**
N/A

Relative: Lower
Actual: 59 ft.

ECSI:

Name:	UROBOROS GLASS
Address:	2139 NORTH KERBY AVENUE
City,State,Zip:	PORTLAND, OR 97227
State ID Number:	6074
Brown ID:	0
Study Area:	False
Region ID:	Not reported
Legislatve ID:	837
Investigation:	Suspect
FACA ID:	139086
Further Action:	258
Lat/Long (dms):	45 32 17.20 / -122 40 17.80
County Code:	26.00
Score Value:	Not reported
Cerclis ID:	Not reported
Township Coord.:	Not reported
Township Zone:	Not reported
Range Coord:	Not reported
Range Zone:	Not reported
Section Coord:	Not reported
Qtr Section:	Not reported
Tax Lots:	Not reported
Size:	Not reported
NPL:	False
Orphan:	False
Updated By:	KDANA
Update Date:	08/24/2022
Created Date:	02/18/2016
Decode For RegionID:	Not reported
Decode For BrownID:	Not reported
Decode For Furtheract:	Medium
Decode For Investstat:	Suspect
Decode For Legislative:	Hazardous Substance Remedial Action Fund

Administrative Action:

Action ID:	9508

PACIFIC NW COLLEGE OF ARTS (Continued) **S122431105**

Region: Northwestern Region
Complete Date: 02/18/2016
Rank Value: Not reported
Cleanup Flag: False
Created Date: 08/24/2022
Decode for AgencyID: Department of Environmental Quality
Decode for RegionID: Northwest Region
Category: Remedial Action
Action Code Flag: False
Action: Site Screening recommended (EV)
Further Action: 0
Comments: Not reported

Action ID: 9424
Region: Not reported
Complete Date: 02/18/2016
Rank Value: Not reported
Cleanup Flag: False
Created Date: 02/18/2016
Decode for AgencyID: Department of Environmental Quality
Decode for RegionID: Not reported
Category: Administrative Action
Action Code Flag: False
Action: Site added to database
Further Action: Not reported
Comments: Not reported

HSIS:

Name:	PACIFIC NW COLLEGE OF ARTS
Address:	2139 N KERBY AVE
City,State,Zip:	PORTLAND, OR 97227
Facility ID:	089404
Department Or Division Of Company:	Not reported
Chemical Is Extremely Hazardous Substance (EHS:	Not reported
Contains 112R:	Not reported
Facility Has Written Emergency Plan:	Not reported
NAICS Code 1:	Not reported
NAICS Desc 1:	Not reported
NAICS Code 2:	Not reported
NAICS Desc 2:	Not reported
Manager Name:	Not reported
Business Phone:	Not reported
Mailing Address:	Not reported
Mailing City:	Not reported
Mailing State:	Not reported
Mailing Zip:	Not reported
No. of Employees:	Not reported
Day Phone:	Not reported
Placard:	Not reported
Fire Dept Code:	Not reported
FD:	PORTLAND FIRE & RESCUE
Sprinkler System:	Not reported
Emergency Contact:	Not reported
Emergency Procedure:	Not reported
Business Type:	Not reported
Facility Type:	Private
Department:	Not reported

PACIFIC NW COLLEGE OF ARTS (Continued) **S122431105**

Status:	ACTIVE
Latitude:	45.5385
Longitude:	-122.673
Status TRI:	Active
Status RMP:	Active
Status PSM:	Active
Status CR2K:	Inactive
Status 302:	Active
Owner Name:	Patrick Cruzan
Last Reported ID:	51225
Case Number:	74862
Chemical Name:	ACETYLENE
EHS Name:	Not reported
Is Pure:	Yes
Is Mix:	No
Is EHS:	Not reported
Mixture Component:	Not reported
Maximum Daily Amount Code:	10
Maximum Daily Amount Unit:	cuft
Chemical Added Date:	10/03/2017
Is Chem PSM:	No
Is Chem 112R:	No
Is Chem 302:	No
Is Pesticide:	No
Is Fertilizer:	No
Physical State:	Gas
UNNA Number:	1001
NFPA Health:	0
NFPA Flammability:	4
NFPA Reactivity:	3
NFPA Special Notice:	N/A
Hazards:	Physical Combustive, Physical Flammable
Number of Days Onsite:	180
Year:	2019

Case Number:	7782447
Chemical Name:	OXYGEN
EHS Name:	Not reported
Is Pure:	Yes
Is Mix:	No
Is EHS:	Not reported
Mixture Component:	Not reported
Maximum Daily Amount Code:	11
Maximum Daily Amount Unit:	cuft
Chemical Added Date:	10/03/2017
Is Chem PSM:	No
Is Chem 112R:	No
Is Chem 302:	No
Is Pesticide:	No
Is Fertilizer:	No
Physical State:	Gas
UNNA Number:	1072
NFPA Health:	0
NFPA Flammability:	0
NFPA Reactivity:	0
NFPA Special Notice:	OX
Hazards:	Physical Flammable, Physical Oxidizer

PACIFIC NW COLLEGE OF ARTS (Continued) **S122431105**

Number of Days Onsite:	180
Year:	2019
Case Number:	7440371
Chemical Name:	ARGON/CARBON DIOXIDE
EHS Name:	Not reported
Is Pure:	No
Is Mix:	Yes
Is EHS:	Not reported
Mixture Component:	Not reported
Maximum Daily Amount Code:	11
Maximum Daily Amount Unit:	cuft
Chemical Added Date:	10/03/2017
Is Chem PSM:	No
Is Chem 112R:	No
Is Chem 302:	No
Is Pesticide:	No
Is Fertilizer:	No
Physical State:	Gas
UNNA Number:	1956
NFPA Health:	1
NFPA Flammability:	0
NFPA Reactivity:	0
NFPA Special Notice:	Not reported
Hazards:	Physical Flammable
Number of Days Onsite:	180
Year:	2019
Case Number:	7440371
Chemical Name:	ARGON
EHS Name:	Not reported
Is Pure:	Yes
Is Mix:	No
Is EHS:	Not reported
Mixture Component:	Not reported
Maximum Daily Amount Code:	11
Maximum Daily Amount Unit:	cuft
Chemical Added Date:	10/03/2017
Is Chem PSM:	No
Is Chem 112R:	No
Is Chem 302:	No
Is Pesticide:	No
Is Fertilizer:	No
Physical State:	Gas
UNNA Number:	1006
NFPA Health:	0
NFPA Flammability:	0
NFPA Reactivity:	0
NFPA Special Notice:	N/A
Hazards:	Physical Flammable
Number of Days Onsite:	180
Year:	2019
Case Number:	7782447
Chemical Name:	Not reported
EHS Name:	Not reported
Is Pure:	Yes

PACIFIC NW COLLEGE OF ARTS (Continued) **S122431105**

Is Mix:	No
Is EHS:	Not reported
Mixture Component:	Not reported
Maximum Daily Amount Code:	11
Maximum Daily Amount Unit:	cuft
Chemical Added Date:	10/03/2017
Is Chem PSM:	No
Is Chem 112R:	No
Is Chem 302:	No
Is Pesticide:	No
Is Fertilizer:	No
Physical State:	Gas
UNNA Number:	1072
NFPA Health:	0
NFPA Flammability:	0
NFPA Reactivity:	0
NFPA Special Notice:	OX
Hazards:	Physical Flammable, Physical Oxidizer
Number of Days Onsite:	180
Year:	2022

Case Number:	74862
Chemical Name:	Not reported
EHS Name:	Not reported
Is Pure:	Yes
Is Mix:	No
Is EHS:	Not reported
Mixture Component:	Not reported
Maximum Daily Amount Code:	10
Maximum Daily Amount Unit:	cuft
Chemical Added Date:	10/03/2017
Is Chem PSM:	No
Is Chem 112R:	No
Is Chem 302:	No
Is Pesticide:	No
Is Fertilizer:	No
Physical State:	Gas
UNNA Number:	1001
NFPA Health:	1
NFPA Flammability:	4
NFPA Reactivity:	3
NFPA Special Notice:	N/A
Hazards:	Physical Combustive, Physical Flammable
Number of Days Onsite:	180
Year:	2022

Case Number:	N/A
Chemical Name:	Not reported
EHS Name:	Not reported
Is Pure:	No
Is Mix:	Yes
Is EHS:	Not reported
Mixture Component:	ARGON
Maximum Daily Amount Code:	11
Maximum Daily Amount Unit:	cuft
Chemical Added Date:	10/03/2017
Is Chem PSM:	No

PACIFIC NW COLLEGE OF ARTS (Continued) **S122431105**

Is Chem 112R:	No
Is Chem 302:	No
Is Pesticide:	No
Is Fertilizer:	No
Physical State:	Gas
UNNA Number:	1956
NFPA Health:	3
NFPA Flammability:	0
NFPA Reactivity:	0
NFPA Special Notice:	N/A
Hazards:	Physical Flammable
Number of Days Onsite:	180
Year:	2022

Case Number:	N/A
Chemical Name:	Not reported
EHS Name:	Not reported
Is Pure:	No
Is Mix:	Yes
Is EHS:	Not reported
Mixture Component:	CARBON DIOXIDE
Maximum Daily Amount Code:	11
Maximum Daily Amount Unit:	cuft
Chemical Added Date:	10/03/2017
Is Chem PSM:	No
Is Chem 112R:	No
Is Chem 302:	No
Is Pesticide:	No
Is Fertilizer:	No
Physical State:	Gas
UNNA Number:	1956
NFPA Health:	3
NFPA Flammability:	0
NFPA Reactivity:	0
NFPA Special Notice:	N/A
Hazards:	Physical Flammable
Number of Days Onsite:	180
Year:	2022

Case Number:	7440371
Chemical Name:	Not reported
EHS Name:	Not reported
Is Pure:	Yes
Is Mix:	No
Is EHS:	Not reported
Mixture Component:	Not reported
Maximum Daily Amount Code:	11
Maximum Daily Amount Unit:	cuft
Chemical Added Date:	10/03/2017
Is Chem PSM:	No
Is Chem 112R:	No
Is Chem 302:	No
Is Pesticide:	No
Is Fertilizer:	No
Physical State:	Gas
UNNA Number:	1006
NFPA Health:	0

PACIFIC NW COLLEGE OF ARTS (Continued) **S122431105**

NFPA Flammability:	0
NFPA Reactivity:	0
NFPA Special Notice:	SA
Hazards:	Physical Flammable
Number of Days Onsite:	180
Year:	2022

Case Number:	7782447
Chemical Name:	OXYGEN
EHS Name:	Not reported
Is Pure:	Yes
Is Mix:	No
Is EHS:	Not reported
Mixture Component:	Not reported
Maximum Daily Amount Code:	11
Maximum Daily Amount Unit:	cuft
Chemical Added Date:	10/03/2017
Is Chem PSM:	No
Is Chem 112R:	No
Is Chem 302:	No
Is Pesticide:	No
Is Fertilizer:	No
Physical State:	Gas
UNNA Number:	1072
NFPA Health:	0
NFPA Flammability:	0
NFPA Reactivity:	0
NFPA Special Notice:	OX
Hazards:	Physical Flammable, Physical Oxidizer
Number of Days Onsite:	180
Year:	2021

Case Number:	7440371
Chemical Name:	ARGON
EHS Name:	Not reported
Is Pure:	Yes
Is Mix:	No
Is EHS:	Not reported
Mixture Component:	Not reported
Maximum Daily Amount Code:	11
Maximum Daily Amount Unit:	cuft
Chemical Added Date:	10/03/2017
Is Chem PSM:	No
Is Chem 112R:	No
Is Chem 302:	No
Is Pesticide:	No
Is Fertilizer:	No
Physical State:	Gas
UNNA Number:	1006
NFPA Health:	0
NFPA Flammability:	0
NFPA Reactivity:	0
NFPA Special Notice:	SA
Hazards:	Physical Flammable
Number of Days Onsite:	180
Year:	2021

PACIFIC NW COLLEGE OF ARTS (Continued) **S122431105**

Click this hyperlink while viewing on your computer to access
4 additional OR HSIS: record(s) in the EDR Site Report.

OR MANIFEST:

Manifest Year:	Manifest Year - 2017
EPA Id:	ORQ000036412
Inactive Status:	2017-08-31 00:00:00
Organization Name:	Not reported
Contact Name:	Eric Lovell
Contact Telephone Number:	Not reported
Mailing Address:	16315 SE River Forest Place
Mailing City/State/Zip:	Milwaukie, OR 97267

Manifest:

Name:	UROBOROS GLASS STUDIOS INC
Year :	2017
RCRA Id :	ORQ000036412
Inactive :	2017-08-31 00:00:00
Status:	Small quantity generator
Manifest :	011013903
Ship Date :	06/28/2017
TSD :	ORD089452353
WS Num:	1
Transporter:	Not reported
Ship Qty :	Not reported
Rpt Unit :	Not reported
Off Mng :	H132
EPA Waste Codes:	D006
Waste Description:	Solids containing trace cadmium and chromium, also corrosive liquids

Total Amt Of Waste Stream Generated in Reporting Yr 1: 3260.2115
Total Amt Of Waste Stream Generated in Reporting Yr 2: 907

Name:	UROBOROS GLASS STUDIOS INC
Year :	2017
RCRA Id :	ORQ000036412
Inactive :	2017-08-31 00:00:00
Status:	Small quantity generator
Manifest :	011013903
Ship Date :	06/28/2017
TSD :	ORD089452353
WS Num:	1
Transporter:	Not reported
Ship Qty :	Not reported
Rpt Unit :	Not reported
Off Mng :	H132
EPA Waste Codes:	D007
Waste Description:	Solids containing trace cadmium and chromium, also corrosive liquids

Total Amt Of Waste Stream Generated in Reporting Yr 1: 3260.2115
Total Amt Of Waste Stream Generated in Reporting Yr 2: 907

Name:	UROBOROS GLASS STUDIOS INC
Year :	2017
RCRA Id :	ORQ000036412
Inactive :	2017-08-31 00:00:00
Status:	Small quantity generator
Manifest :	011013903

PACIFIC NW COLLEGE OF ARTS (Continued) **S122431105**

Ship Date : 06/28/2017
TSD : ORD089452353
WS Num: 1
Transporter: Not reported
Ship Qty : Not reported
Rpt Unit : Not reported
Off Mng : H132
EPA Waste Codes: D010
Waste Description: Solids containing trace cadmium and chromium, also corrosive liquids
Total Amt Of Waste Stream Generated in Reporting Yr 1: 3260.2115
Total Amt Of Waste Stream Generated in Reporting Yr 2: 907

Name: UROBOROS GLASS STUDIOS INC
Year : 2017
RCRA Id : ORQ000036412
Inactive : 2017-08-31 00:00:00
Status: Small quantity generator
Manifest : 011014003
Ship Date : 08/14/2017
TSD : ORD089452353
WS Num: 1
Transporter: Not reported
Ship Qty : Not reported
Rpt Unit : Not reported
Off Mng : H110
EPA Waste Codes: D006
Waste Description: Solids containing trace cadmium and chromium, also corrosive liquids
Total Amt Of Waste Stream Generated in Reporting Yr 1: 3260.2115
Total Amt Of Waste Stream Generated in Reporting Yr 2: 2353.2115

Name: UROBOROS GLASS STUDIOS INC
Year : 2017
RCRA Id : ORQ000036412
Inactive : 2017-08-31 00:00:00
Status: Small quantity generator
Manifest : 011014003
Ship Date : 08/14/2017
TSD : ORD089452353
WS Num: 1
Transporter: Not reported
Ship Qty : Not reported
Rpt Unit : Not reported
Off Mng : H110
EPA Waste Codes: D007
Waste Description: Solids containing trace cadmium and chromium, also corrosive liquids
Total Amt Of Waste Stream Generated in Reporting Yr 1: 3260.2115
Total Amt Of Waste Stream Generated in Reporting Yr 2: 2353.2115

Name: UROBOROS GLASS STUDIOS INC
Year : 2017
RCRA Id : ORQ000036412
Inactive : 2017-08-31 00:00:00
Status: Small quantity generator
Manifest : 011014003
Ship Date : 08/14/2017
TSD : ORD089452353
WS Num: 1

PACIFIC NW COLLEGE OF ARTS (Continued) **S122431105**

Transporter: Not reported
Ship Qty : Not reported
Rpt Unit : Not reported
Off Mng : H110
EPA Waste Codes: D010
Waste Description: Solids containing trace cadmium and chromium, also corrosive liquids
Total Amt Of Waste Stream Generated in Reporting Yr 1: 3260.2115
Total Amt Of Waste Stream Generated in Reporting Yr 2: 2353.2115

Name: UROBOROS GLASS STUDIOS INC
Year : 2017
RCRA Id : ORQ000036412
Inactive : 2017-08-31 00:00:00
Status: Small quantity generator
Manifest : 011014003
Ship Date : 08/14/2017
TSD : ORD089452353
WS Num: 2
Transporter: Not reported
Ship Qty : Not reported
Rpt Unit : Not reported
Off Mng : H121
EPA Waste Codes: D002
Waste Description: Waste corrosive liquids, oxidizing N.O.S.
Total Amt Of Waste Stream Generated in Reporting Yr 1: 56.6875
Total Amt Of Waste Stream Generated in Reporting Yr 2: 56.6875

AF117 **HEATING OIL TANK** **OR LUST** **S105247488**
SSE **2025 NE RODNEY** **N/A**
1/4-1/2 **PORTLAND, OR 97212**
0.277 mi.
1462 ft. **Site 3 of 4 in cluster AF**

Relative: **Lower**
Actual: **144 ft.**

LUST:
Name: HEATING OIL TANK
Address: 2025 NE RODNEY
City,State,Zip: PORTLAND, OR 97212
Region: North Western Region
Facility ID: 26-02-5355
Cleanup Received Date: 03/04/2002
Cleanup Start Date: 02/27/2002
Cleanup Complete Date: Not reported
Decode for Region: North West Region

AD118 **CLAUDE SMITH, INC.** **OR LUST** **U000432593**
ESE **416 NE BRAZEE ST** **OR UST** **N/A**
1/4-1/2 **PORTLAND, OR 97212**
0.280 mi.
1476 ft. **Site 3 of 3 in cluster AD**

Relative: **Higher**
Actual: **163 ft.**

LUST:
Name: CLAUDE SMITH, INC.
Address: 416 NE BRAZEE ST
City,State,Zip: PORTLAND, OR 97212
Region: North Western Region

CLAUDE SMITH, INC. (Continued) **U000432593**

Facility ID: 26-99-0012
Cleanup Received Date: 01/07/1999
Cleanup Start Date: 01/07/1999
Cleanup Complete Date: 05/11/2000
Decode for Region: North West Region

UST:
Name: CLAUDE SMITH, INC.
Address: 416 NE BRAZEE ST
City: PORTLAND
Facility ID: 4738
Facility Telephone: (503)288-6771
Permittee Name: CLAUDE SMITH, INC., VICE-PRESIDENT
Number of Permitted Tanks: Not reported
Active Tanks: Not reported
Decommissioned Tanks: 1
Number of Tanks: 1

AI119 **HEATING OIL TANK** **OR LUST** **S118140498**
NE **132 NE MONROE ST** **N/A**
1/4-1/2 **PORTLAND, OR 97212**
0.282 mi.
1487 ft. **Site 1 of 2 in cluster AI**

Relative: Higher
Actual: 186 ft.

LUST:
Name: HEATING OIL TANK
Address: 132 NE MONROE ST
City,State,Zip: PORTLAND, OR 97212
Region: North Western Region
Facility ID: 26-15-0329
Cleanup Received Date: 03/13/2015
Cleanup Start Date: Not reported
Cleanup Complete Date: 09/14/2015
Decode for Region: North West Region

AJ120 **SPEZZA PROPERTY** **US BROWNFIELDS FINDS** **1016359741**
ENE **2915 NE MLK** **N/A**
1/4-1/2 **PORTLAND, OR 97212**
0.283 mi.
1494 ft. **Site 1 of 3 in cluster AJ**

Relative: Higher
Actual: 188 ft.

US BROWNFIELDS:
Name: SPEZZA PROPERTY
Address: 2915 NE MLK
Recipient name: Portland, City of
Grant type: Assessment
Region: 10
Property Number: R102126, R102154
Parcel size: 0.42
Latitude: 45.5440779
Longitude: -122.66176
HCM Label: Address Matching-House Number
Map Scale: Not reported
Point of Reference: Entrance Point of a Facility or Station
Highlights: This property is located on a busy commercial corridor currently undergoing revitalization. The owner would like to sell the property

SPEZZA PROPERTY (Continued) **1016359741**

for redevelopment but the transaction is stalled until environmental assessments are performed. Because of the PCE Research results, this property is on DEQ's waiting list for the Voluntary Cleanup Program. Former Use: The northern portion of the site consists of the main building - a warehouse and office space. There is a smaller building connected to the main structure on the southwest side. The site was in residential use from the 1900's to the 1930's when the residences were removed. In the late 1930's, the site was redeveloped into a service station that operated until the late 1940's. The site was then occupied by a used car dealership until the 1980's when the property became a warehouse and office building. From the early 1980's to 2008, AAA Heating and Cooling occupied the building. At the time of the Phase II ESA, the buildings were vacant.

Datum:	North American Datum of 1983
Acres Property ID:	133044
IC Data Access:	Not reported
Start Date:	Not reported
Redev Completition Date:	Not reported
Completed Date:	Not reported
Acres Cleaned Up:	Not reported
Cleanup Funding:	Not reported
Cleanup Funding Source:	Not reported
Assessment Funding:	11348
Assessment Funding Source:	EPA
Redevelopment Funding:	Not reported
Redev. Funding Source:	Not reported
Redev. Funding Entity Name:	Not reported
Redevelopment Start Date:	Not reported
Assessment Funding Entity:	US EPA - Brownfields Assessment Cooperative Agreement
Cleanup Funding Entity:	Not reported
Grant Type:	Petroleum
Accomplishment Type:	Phase II Environmental Assessment
Accomplishment Count:	N
Cooperative Agreement Number:	96024001
Start Date:	11/14/2008
Ownership Entity:	Private
Completion Date:	7/6/2009
Current Owner:	John Spezza
Did Owner Change:	N
Cleanup Required:	Y
Video Available:	N
Photo Available:	Y
Institutional Controls Required:	U
IC Category Proprietary Controls:	Not reported
IC Cat. Info. Devices:	Not reported
IC Cat. Gov. Controls:	Not reported
IC Cat. Enforcement Permit Tools:	Not reported
IC in place date:	Not reported
IC in place:	N
State/tribal program date:	4/15/2011
State/tribal program ID:	ECSI ID: 5337
State/tribal NFA date:	Not reported
Contaminant Found:	VOCs
Contaminant Cleanup:	Not reported
Media Affected:	Soil
Media Cleanup:	Not reported
Num. of cleanup and re-dev. jobs:	Not reported

SPEZZA PROPERTY (Continued) **1016359741**

Past use greenspace acreage:	Not reported
Past use residential acreage:	Not reported
Past use commercial acreage:	0.42
Past use industrial acreage:	Not reported
Future use greenspace acreage:	Not reported
Future use residential acreage:	Not reported
Future use commercial acreage:	Not reported
Future use industrial acreage:	Not reported
Superfund Fed. landowner flag:	N
Future Use: Multistory	Not reported
Past Use: Multistory	Not reported
Property Description:	The northern portion of the site consists of the main building - a warehouse and office space. There is a smaller building connected to the main structure on the southwest side. The site was in residential use from the 1900's to the 1930's when the residences were removed. In the late 1930's, the site was redeveloped into a service station that operated until the late 1940's. The site was then occupied by a used car dealership until the 1980's when the property became a warehouse and office building. From the early 1980's to 2008, AAA Heating and Cooling occupied the building. At the time of the Phase II ESA, the buildings were vacant.
Below Poverty Number:	1177
Below Poverty Percent:	18.03
Meidan Income:	5678
Meidan Income Number:	2242
Meidan Income Percent:	34.35
Vacant Housing Number:	154
Vacant Housing Percent:	4.85
Unemployed Number:	406
Unemployed Percent:	6.22

Name:	SPEZZA PROPERTY
Address:	2915 NE MLK
Recipient name:	Portland, City of
Grant type:	Assessment
Region:	10
Property Number:	R102126, R102154
Parcel size:	0.42
Latitude:	45.5440779
Longitude:	-122.66176
HCM Label:	Address Matching-House Number
Map Scale:	Not reported
Point of Reference:	Entrance Point of a Facility or Station
Highlights:	This property is located on a busy commercial corridor currently undergoing revitalization. The owner would like to sell the property for redevelopment but the transaction is stalled until environmental assessments are performed. Because of the PCE Research results, this property is on DEQ's waiting list for the Voluntary Cleanup Program. Former Use: The northern portion of the site consists of the main building - a warehouse and office space. There is a smaller building connected to the main structure on the southwest side. The site was in residential use from the 1900's to the 1930's when the residences were removed. In the late 1930's, the site was redeveloped into a service station that operated until the late 1940's. The site was then occupied by a used car dealership until the 1980's when the property became a warehouse and office building. From the early 1980's to 2008, AAA Heating and Cooling occupied the building. At the

SPEZZA PROPERTY (Continued) **1016359741**

	time of the Phase II ESA, the buildings were vacant.
Datum:	North American Datum of 1983
Acres Property ID:	133044
IC Data Access:	Not reported
Start Date:	Not reported
Redev Completition Date:	Not reported
Completed Date:	Not reported
Acres Cleaned Up:	Not reported
Cleanup Funding:	Not reported
Cleanup Funding Source:	Not reported
Assessment Funding:	2944
Assessment Funding Source:	John Spezza
Redevelopment Funding:	Not reported
Redev. Funding Source:	Not reported
Redev. Funding Entity Name:	Not reported
Redevelopment Start Date:	Not reported
Assessment Funding Entity:	Private/Other Funding
Cleanup Funding Entity:	Not reported
Grant Type:	Petroleum
Accomplishment Type:	Phase II Environmental Assessment
Accomplishment Count:	N
Cooperative Agreement Number:	96024001
Start Date:	11/14/2008
Ownership Entity:	Private
Completion Date:	7/6/2009
Current Owner:	John Spezza
Did Owner Change:	N
Cleanup Required:	Y
Video Available:	N
Photo Available:	Y
Institutional Controls Required:	U
IC Category Proprietary Controls:	Not reported
IC Cat. Info. Devices:	Not reported
IC Cat. Gov. Controls:	Not reported
IC Cat. Enforcement Permit Tools:	Not reported
IC in place date:	Not reported
IC in place:	N
State/tribal program date:	4/15/2011
State/tribal program ID:	ECSI ID: 5337
State/tribal NFA date:	Not reported
Contaminant Found:	VOCs
Contaminant Cleanup:	Not reported
Media Affected:	Soil
Media Cleanup:	Not reported
Num. of cleanup and re-dev. jobs:	Not reported
Past use greenspace acreage:	Not reported
Past use residential acreage:	Not reported
Past use commercial acreage:	0.42
Past use industrial acreage:	Not reported
Future use greenspace acreage:	Not reported
Future use residential acreage:	Not reported
Future use commercial acreage:	Not reported
Future use industrial acreage:	Not reported
Superfund Fed. landowner flag:	N
Future Use: Multistory	Not reported
Past Use: Multistory	Not reported
Property Description:	The northern portion of the site consists of the main building - a

SPEZZA PROPERTY (Continued) **1016359741**

warehouse and office space. There is a smaller building connected to the main structure on the southwest side. The site was in residential use from the 1900's to the 1930's when the residences were removed. In the late 1930's, the site was redeveloped into a service station that operated until the late 1940's. The site was then occupied by a used car dealership until the 1980's when the property became a warehouse and office building. From the early 1980's to 2008, AAA Heating and Cooling occupied the building. At the time of the Phase II ESA, the buildings were vacant.

Below Poverty Number:	1177
Below Poverty Percent:	18.03
Meidan Income:	5678
Meidan Income Number:	2242
Meidan Income Percent:	34.35
Vacant Housing Number:	154
Vacant Housing Percent:	4.85
Unemployed Number:	406
Unemployed Percent:	6.22

Name:	SPEZZA PROPERTY
Address:	2915 NE MLK
Recipient name:	Portland, City of
Grant type:	Assessment
Region:	10
Property Number:	R102126, R102154
Parcel size:	0.42
Latitude:	45.5440779
Longitude:	-122.66176
HCM Label:	Address Matching-House Number
Map Scale:	Not reported
Point of Reference:	Entrance Point of a Facility or Station
Highlights:	This property is located on a busy commercial corridor currently undergoing revitalization. The owner would like to sell the property for redevelopment but the transaction is stalled until environmental assessments are performed. Because of the PCE Research results, this property is on DEQ's waiting list for the Voluntary Cleanup Program. Former Use: The northern portion of the site consists of the main building - a warehouse and office space. There is a smaller building connected to the main structure on the southwest side. The site was in residential use from the 1900's to the 1930's when the residences were removed. In the late 1930's, the site was redeveloped into a service station that operated until the late 1940's. The site was then occupied by a used car dealership until the 1980's when the property became a warehouse and office building. From the early 1980's to 2008, AAA Heating and Cooling occupied the building. At the time of the Phase II ESA, the buildings were vacant.
Datum:	North American Datum of 1983
Acres Property ID:	133044
IC Data Access:	Not reported
Start Date:	Not reported
Redev Completition Date:	Not reported
Completed Date:	Not reported
Acres Cleaned Up:	Not reported
Cleanup Funding:	Not reported
Cleanup Funding Source:	Not reported
Assessment Funding:	2436
Assessment Funding Source:	EPA

SPEZZA PROPERTY (Continued) **1016359741**

Redevelopment Funding:	Not reported
Redev. Funding Source:	Not reported
Redev. Funding Entity Name:	Not reported
Redevelopment Start Date:	Not reported
Assessment Funding Entity:	US EPA - Brownfields Assessment Cooperative Agreement
Cleanup Funding Entity:	Not reported
Grant Type:	Petroleum
Accomplishment Type:	Phase I Environmental Assessment
Accomplishment Count:	Y
Cooperative Agreement Number:	96024001
Start Date:	10/2/2008
Ownership Entity:	Private
Completion Date:	10/29/2008
Current Owner:	John Spezza
Did Owner Change:	N
Cleanup Required:	Y
Video Available:	N
Photo Available:	Y
Institutional Controls Required:	U
IC Category Proprietary Controls:	Not reported
IC Cat. Info. Devices:	Not reported
IC Cat. Gov. Controls:	Not reported
IC Cat. Enforcement Permit Tools:	Not reported
IC in place date:	Not reported
IC in place:	N
State/tribal program date:	4/15/2011
State/tribal program ID:	ECSI ID: 5337
State/tribal NFA date:	Not reported
Contaminant Found:	VOCs
Contaminant Cleanup:	Not reported
Media Affected:	Soil
Media Cleanup:	Not reported
Num. of cleanup and re-dev. jobs:	Not reported
Past use greenspace acreage:	Not reported
Past use residential acreage:	Not reported
Past use commercial acreage:	0.42
Past use industrial acreage:	Not reported
Future use greenspace acreage:	Not reported
Future use residential acreage:	Not reported
Future use commercial acreage:	Not reported
Future use industrial acreage:	Not reported
Superfund Fed. landowner flag:	N
Future Use: Multistory	Not reported
Past Use: Multistory	Not reported
Property Description:	The northern portion of the site consists of the main building - a warehouse and office space. There is a smaller building connected to the main structure on the southwest side. The site was in residential use from the 1900's to the 1930's when the residences were removed. In the late 1930's, the site was redeveloped into a service station that operated until the late 1940's. The site was then occupied by a used car dealership until the 1980's when the property became a warehouse and office building. From the early 1980's to 2008, AAA Heating and Cooling occupied the building. At the time of the Phase II ESA, the buildings were vacant.
Below Poverty Number:	1177
Below Poverty Percent:	18.03
Meidan Income:	5678

SPEZZA PROPERTY (Continued) **1016359741**

Meidan Income Number:	2242
Meidan Income Percent:	34.35
Vacant Housing Number:	154
Vacant Housing Percent:	4.85
Unemployed Number:	406
Unemployed Percent:	6.22

FINDS:
Registry ID: 110044215159

Click Here for FRS Facility Detail Report:

Environmental Interest/Information System:
OR-DEQ (Oregon - Department Of Environmental Quality) is a regulatory agency whose job is to protect the quality of Oregon's Environment. DEQ uses a combination of technical assistance, inspections and permitting to help public and private facilities and citizens understand and comply with state and federal environmental regulations.
US EPA Assessment, Cleanup and Redevelopment Exchange System (ACRES) is an federal online database for Brownfields Grantees to electronically submit data directly to EPA.

Click this hyperlink while viewing on your computer to access additional FINDS: detail in the EDR Site Report.

AJ121 **SPEZZA PROPERTY** **OR ECSI** **S110280816**
ENE **2915 NE MARTIN LUTHER KING, JR. BLVD.** **OR VCP** **N/A**
1/4-1/2 **PORTLAND, OR 97212**
0.283 mi.
1494 ft. **Site 2 of 3 in cluster AJ**

Relative:
Higher

Actual:
188 ft.

ECSI:

Name:	SPEZZA PROPERTY
Address:	2915 NE MARTIN LUTHER KING, JR. BLVD.
City,State,Zip:	PORTLAND, OR 97212
State ID Number:	5337
Brown ID:	0
Study Area:	False
Region ID:	2
Legislatve ID:	831
Investigation:	No Further Action
FACA ID:	115335
Further Action:	0
Lat/Long (dms):	45 32 38.40 / -122 39 42.80
County Code:	26.00
Score Value:	Not reported
Cerclis ID:	Not reported
Township Coord.:	1.00
Township Zone:	N
Range Coord:	1.00
Range Zone:	E
Section Coord:	27
Qtr Section:	AD
Tax Lots:	4600
Size:	0.22 acre
NPL:	False
Orphan:	False
Updated By:	KDANA

SPEZZA PROPERTY (Continued) **S110280816**

Update Date: 07/23/2012
Created Date: 05/03/2010
Decode For RegionID: Northwest Region
Decode For BrownID: Not reported
Decode For Furtheract: Not reported
Decode For Investstat: No Further Action
Decode For Legislative: Owner, operator or other party under agreement, order or consent decree under ORS 465.200 or 465.420

Hazardous Release:
Substance ID.: 121011
Haz Release ID: 387981
Qty Released: unknown
Date Released: unknown
Update Date: 06/07/2012
Update By: KDANA
Substance Code: 127-18-4
Substance Name: TETRACHLOROETHYLENE
Substance Abbrev.: Not reported
Substance Category ID: 8519
Substance Category: Volatiles
Category Level: Not reported
Created By: Not reported
Created Date: 12/17/2002
Substance Category ID: 8551
Substance Category: Solvents of interest to Milwaukie Area GW study
Category Level: Not reported
Created By: Not reported
Created Date: 12/17/2002
Substance Category ID: 8519
Substance Category: Volatiles
Category Level: Not reported
Created By: Not reported
Created Date: 12/17/2002
Substance Category ID: 8551
Substance Category: Solvents of interest to Milwaukie Area GW study
Category Level: Not reported
Created By: Not reported
Created Date: 12/17/2002
Substance Alias ID: 316912
Sub Alias Name: ETHENE,TETRACHLORO-
Substance Alias ID: 316913
Sub Alias Name: ETHYLENE TETRACHLORIDE
Substance Alias ID: 316914
Sub Alias Name: PERCHLOROETHYLENE
Substance Alias ID: 316915
Sub Alias Name: PERCLENE
Substance Alias ID: 316916
Sub Alias Name: TETRACHLOROETHENE
Substance Alias ID: 316917
Sub Alias Name: TETRACHLOROETHENE,1,1,2,2-
Substance Alias ID: 316918
Sub Alias Name: TETRACHLOROETHYLENE,1,1,2,2-
Comment ID: 305414
Release Code: Media Contamination Footnote
Release Comments: Contaminant detected in soil gas
Decode for Relcomcd: Media Contamination Footnote
Comment ID: 305415

SPEZZA PROPERTY (Continued) **S110280816**

Release Code: General Comments
Release Comments: Only one page of laboratory data is in the file, showing 1,300 ug/m3 in Boring B1. A concentration of 2,300 ug/m3 was reportedly detected in Boring B2.
Decode for Relcomcd: General Comments
Sampling Result ID: 350430
Feature Id: 0
Hazard Release Id: 387981
Medium: 700
Substance Abbrev.: 0
Unit Code: 95
Observation: False
Owner Operator: True
Lab Data: False
Sample Depth: 5 ft bgs
Start Date: 01/09/2009
End Date: 01/09/2009
Min Concentration: Not reported
Max Concentration: 2300.00
Sample Comment: up to 2,300 ug/m3
Last Update By: KDANA
Update Date: 06/07/2012
Decode for MediumID: Other

Narrative:
NARR ID: 5754045
NARR Code: Contamination
Created By: KDANA
Created Date: 06/07/2012
Updated By: KDANA
Updated Date: 07/23/2012
Decode for NarcdID: Contamination
NARR Comments: (07/10/2012 KPD/ICP) Four borings were advanced at this site in January 2009 as part of a site assessment. Soil gas samples were collected from each boring at five feet below ground surface, followed by soil samples at 15 ft bgs. The soil samples were analyzed for petroleum hydrocarbons, and none were detected. The soil gas samples were analyzed for volatile organic compounds. Tetrachloroethylene (also known as perchloroethylene or PCE) was reportedly detected in all of the soil gas samples at concentrations ranging from 240 micrograms per cubic meter to 2,300 ug/m3.

NARR ID: 5753635
NARR Code: Data Sources
Created By: KDANA
Created Date: 10/18/2011
Updated By: KDANA
Updated Date: 07/23/2012
Decode for NarcdID: Data Sources
NARR Comments: February 2009 <quot>Phase II Environmental Site Assessment<quot> by AMEC Earth & Environmental, Inc.

NARR ID: 5754044
NARR Code: Hazardous Substance/Waste Types
Created By: KDANA
Created Date: 06/07/2012
Updated By: GWISTAR
Updated Date: 05/13/2013

SPEZZA PROPERTY (Continued) **S110280816**

Decode for NarcdID: Hazardous Substance/Waste Types
NARR Comments: Perchloroethylene (PCE)

NARR ID: 5754042
NARR Code: Site Location
Created By: KDANA
Created Date: 06/07/2012
Updated By: KDANA
Updated Date: 06/07/2012
Decode for NarcdID: Site Location
NARR Comments: The site is located on the NW corner of the intersection of NE Martin Luther King Jr Blvd and NE Stanton St in Portland.

NARR ID: 5754102
NARR Code: Remedial Action
Created By: KDANA
Created Date: 07/23/2012
Updated By: KDANA
Updated Date: 07/23/2012
Decode for NarcdID: Remedial Action
NARR Comments: (07/10/2012 KPD/ICP) The site is currently protective of public health and the environment, and no further action is necessary.

NARR ID: 5754101
NARR Code: Health Threats
Created By: KDANA
Created Date: 07/23/2012
Updated By: GWISTAR
Updated Date: 05/13/2013
Decode for NarcdID: Health Threats
NARR Comments: The highest detected concentration of PCE at the site exceeds DEQ's risk-based standards for residential exposures. However, <quot>single-family home<quot> residential redevelopment of the site is unlikely, so this contamination poses no risks to current or future urban residential or commercial uses.

NARR ID: 5754043
NARR Code: Site History
Created By: KDANA
Created Date: 06/07/2012
Updated By: KDANA
Updated Date: 07/23/2012
Decode for NarcdID: Site History
NARR Comments: The site was residential as of the early 1900s. A service station was constructed at the site in the late-1930s and operated until the late-1940s. A used car dealership then occupied the site until the 1970s. The current office/warehouse on the north half of the site was built in the early 1980s and was occupied by AAA Heating and Cooling until September 2008. The site is currently the home of SCRAP, which collects and resells donated arts and crafts, school, and office supplies.

Administrative Action:
Action ID: 9424
Region: Not reported
Complete Date: 05/03/2010
Rank Value: Not reported
Cleanup Flag: False

SPEZZA PROPERTY (Continued) **S110280816**

Created Date: 05/03/2010
Decode for AgencyID: Department of Environmental Quality
Decode for RegionID: Not reported
Category: Administrative Action
Action Code Flag: False
Action: Site added to database
Further Action: Not reported
Comments: Not reported

Action ID: 9519
Region: Northwestern Region
Complete Date: 10/06/2011
Rank Value: Not reported
Cleanup Flag: False
Created Date: 12/07/2010
Decode for AgencyID: Department of Environmental Quality
Decode for RegionID: Northwest Region
Category: Remedial Action
Action Code Flag: False
Action: VCS Waiting List
Further Action: 0
Comments: Not reported

Action ID: 9425
Region: Northwestern Region
Complete Date: 10/25/2011
Rank Value: Not reported
Cleanup Flag: False
Created Date: 10/17/2011
Decode for AgencyID: Department of Environmental Quality
Decode for RegionID: Northwest Region
Category: Remedial Action
Action Code Flag: False
Action: SITE EVALUATION
Further Action: 0
Comments: Not reported

Action ID: 9479
Region: Northwestern Region
Complete Date: 10/25/2011
Rank Value: Not reported
Cleanup Flag: False
Created Date: 06/07/2012
Decode for AgencyID: Department of Environmental Quality
Decode for RegionID: Northwest Region
Category: Remedial Action
Action Code Flag: False
Action: Further Investigation of Area Facilities recommended
Further Action: 0
Comments: Not reported

Action ID: 9449
Region: Northwestern Region
Complete Date: 07/10/2012
Rank Value: Not reported
Cleanup Flag: False
Created Date: 06/07/2012

SPEZZA PROPERTY (Continued) **S110280816**

Decode for AgencyID: Department of Environmental Quality
Decode for RegionID: Northwest Region
Category: Listing Action
Action Code Flag: False
Action: Insufficient information to list
Further Action: 0
Comments: Not reported

Action ID: 9426
Region: Northwestern Region
Complete Date: 07/10/2012
Rank Value: Not reported
Cleanup Flag: False
Created Date: 07/23/2012
Decode for AgencyID: Department of Environmental Quality
Decode for RegionID: Northwest Region
Category: Remedial Action
Action Code Flag: False
Action: SITE PRIORITY EVALUATION FOR FURTHER ACTION
Further Action: 0
Comments: Not reported

Action ID: 9443
Region: Northwestern Region
Complete Date: 07/10/2012
Rank Value: Not reported
Cleanup Flag: False
Created Date: 07/23/2012
Decode for AgencyID: Department of Environmental Quality
Decode for RegionID: Northwest Region
Category: Remedial Action
Action Code Flag: False
Action: NO FURTHER STATE ACTION REQUIRED
Further Action: 0
Comments: Not reported

VCS:
Name: SPEZZA PROPERTY
Address: 2915 NE MARTIN LUTHER KING, JR. BLVD.
City,State,Zip: PORTLAND, OR 97212
ECS Site ID: 5337
Facility Size: 0.22 acre
Action: VCS Waiting List
Start Date: 04/15/2010
End Date: 10/06/2011
Program: VCS
Latitude: 45.544
Longitude: -122.6619

Name: SPEZZA PROPERTY
Address: 2915 NE MARTIN LUTHER KING, JR. BLVD.
City,State,Zip: PORTLAND, OR 97212
ECS Site ID: 5337
Facility Size: 0.22 acre
Action: NO FURTHER STATE ACTION REQUIRED
Start Date: 07/10/2012
End Date: 07/10/2012

SPEZZA PROPERTY (Continued) **S110280816**

Program:	ICP
Latitude:	45.544
Longitude:	-122.6619

Name:	SPEZZA PROPERTY
Address:	2915 NE MARTIN LUTHER KING, JR. BLVD.
City,State,Zip:	PORTLAND, OR 97212
ECS Site ID:	5337
Facility Size:	0.22 acre
Action:	SITE EVALUATION
Start Date:	10/06/2011
End Date:	10/25/2011
Program:	ICP
Latitude:	45.544
Longitude:	-122.6619

Name:	SPEZZA PROPERTY
Address:	2915 NE MARTIN LUTHER KING, JR. BLVD.
City,State,Zip:	PORTLAND, OR 97212
ECS Site ID:	5337
Facility Size:	0.22 acre
Action:	Further Investigation of Area Facilities recommended
Start Date:	10/25/2011
End Date:	10/25/2011
Program:	ICP
Latitude:	45.544
Longitude:	-122.6619

Name:	SPEZZA PROPERTY
Address:	2915 NE MARTIN LUTHER KING, JR. BLVD.
City,State,Zip:	PORTLAND, OR 97212
ECS Site ID:	5337
Facility Size:	0.22 acre
Action:	Insufficient information to list
Start Date:	10/24/2011
End Date:	07/10/2012
Program:	ICP
Latitude:	45.544
Longitude:	-122.6619

Name:	SPEZZA PROPERTY
Address:	2915 NE MARTIN LUTHER KING, JR. BLVD.
City,State,Zip:	PORTLAND, OR 97212
ECS Site ID:	5337
Facility Size:	0.22 acre
Action:	SITE PRIORITY EVALUATION FOR FURTHER ACTION
Start Date:	06/20/2012
End Date:	07/10/2012
Program:	ICP
Latitude:	45.544
Longitude:	-122.6619

AK122 NNE 1/4-1/2 0.284 mi. 1502 ft. | **HEATING OIL TANK 50 NE FARGO STREET PORTLAND, OR 97212** | **OR LUST** | **S105981527 N/A**

Site 1 of 3 in cluster AK

Relative: Higher
Actual: 183 ft.

LUST:

Name:	HEATING OIL TANK
Address:	50 NE FARGO STREET
City,State,Zip:	PORTLAND, OR 97212
Region:	North Western Region
Facility ID:	26-03-1731
Cleanup Received Date:	08/21/2003
Cleanup Start Date:	08/21/2003
Cleanup Complete Date:	**05/03/2006**
Decode for Region:	**North West Region**

AE123 NE 1/4-1/2 0.286 mi. 1508 ft. | **HEATING OIL TANK 301 NE MORRIS ST PORTLAND, OR 97212** | **OR LUST** | **S106777530 N/A**

Site 2 of 2 in cluster AE

Relative: Higher
Actual: 187 ft.

LUST:

Name:	HEATING OIL TANK
Address:	301 NE MORRIS ST
City,State,Zip:	PORTLAND, OR 97212
Region:	North Western Region
Facility ID:	26-04-2259
Cleanup Received Date:	11/08/2004
Cleanup Start Date:	11/09/2004
Cleanup Complete Date:	**03/15/2005**
Decode for Region:	**North West Region**

AG124 ENE 1/4-1/2 0.286 mi. 1510 ft. | **STANDARD DAIRY BLDG 2808 NE M L KING BLVD PORTLAND, OR 97212** | **OR LUST OR UST** | **U003188858 N/A**

Site 2 of 2 in cluster AG

Relative: Higher
Actual: 187 ft.

LUST:

Name:	STANDARD DAIRY BLDG
Address:	2808 NE MLK JR BOULEVARD
City,State,Zip:	PORTLAND, OR 97212
Region:	North Western Region
Facility ID:	26-98-0418
Cleanup Received Date:	06/08/1998
Cleanup Start Date:	06/05/1998
Cleanup Complete Date:	**08/01/2000**
Decode for Region:	**North West Region**

UST:

Name:	STANDARD DAIRY BLDG
Address:	2808 NE M L KING BLVD
City:	PORTLAND
Facility ID:	11752
Facility Telephone:	-503
Permittee Name:	WILLIE REED

STANDARD DAIRY BLDG (Continued) **U003188858**

Number of Permitted Tanks: Not reported
Active Tanks: Not reported
Decommissioned Tanks: 1
Number of Tanks: 1

AL125 **FUELING STATION** **OR LUST** **S105154517**
WNW **SE CORNER OF BORTHWICK & N. STANTON AVE.** **N/A**
1/4-1/2 **PORTLAND, OR 97227**
0.286 mi.
1511 ft. **Site 1 of 2 in cluster AL**

Relative:
Lower

Actual:
111 ft.

LUST:

Name:	FUELING STATION
Address:	SE CORNER OF BORTHWICK & N. STANTON AVE.
City,State,Zip:	PORTLAND, OR 97227
Region:	North Western Region
Facility ID:	26-91-0278
Cleanup Received Date:	07/29/1991
Cleanup Start Date:	07/29/1991
Cleanup Complete Date:	**11/08/2011**
Decode for Region:	**North West Region**

AF126 **HEATING OIL TANK** **OR LUST** **S106475911**
SSE **2017 NE RODNEY AVE** **N/A**
1/4-1/2 **PORTLAND, OR 97212**
0.286 mi.
1512 ft. **Site 4 of 4 in cluster AF**

Relative:
Lower

Actual:
143 ft.

LUST:

Name:	HEATING OIL TANK
Address:	2017 NE RODNEY AVE
City,State,Zip:	PORTLAND, OR 97212
Region:	North Western Region
Facility ID:	26-04-1109
Cleanup Received Date:	06/10/2004
Cleanup Start Date:	06/15/2004
Cleanup Complete Date:	**04/05/2005**
Decode for Region:	**North West Region**

AC127 **REED PROPERTY** **US BROWNFIELDS FINDS** **1016380947**
North **N WILLIAMS AND N FARGO** **N/A**
1/4-1/2 **PORTLAND, OR 97227**
0.287 mi.
1516 ft. **Site 5 of 5 in cluster AC**

Relative:
Higher

Actual:
182 ft.

US BROWNFIELDS:

Name:	REED PROPERTY
Address:	N WILLIAMS AND N FARGO
Recipient name:	Portland, City of (Oregon)
Grant type:	Assessment
Region:	10
Property Number:	R308609, R308610
Parcel size:	0.26
Latitude:	45.5460674
Longitude:	-122.6666631

REED PROPERTY (Continued) **1016380947**

HCM Label:	Address Matching-House Number
Map Scale:	Not reported
Point of Reference:	Entrance Point of a Facility or Station
Highlights:	In 2012, development interest from a prospective purchaser prompted a Phase I ESA which revealed that this site was on the Oregon Department of Environmental Quality's (DEQ) ECSI list for suspected contamination due to past use as a dry cleaner and known underground heating oil tanks. As a result, the sale and redevelopment of the property were put on hold until further investigation was complete. The property owner approached the Brownfield Program for assistance with a Phase II ESA to determine if past use had resulted in contamination. The results of the Phase II investigation detected small concentrations of benzo(a)pyrene near the former placement of the underground heating oil tank. Although the contamination in the soil exceeded the urban residential RBC limits, DEQ determined that the release did not pose a human health threat under the proposed use of the site. In October 2012, the property owner enrolled in the Voluntary Cleanup Program and received a No Further Action Letter (NFA) from DEQ in late November of 2012. Now the sale and redevelopment of the property can move forward. The prospective purchasers are interested in developing a net zero mixed use development with solar power, recycled and local building materials, resident gardening space, bio-swales, and support infrastructure for rapid transit and bicycle use. The majority or entirety of the ground floor is anticipated as commercial and retail space, to promote sidewalk and neighborhood activity. Former Use: This site has a history of containing several residences and commercial businesses, including a dry cleaning operation from approximately 1960 to 1970. When the property owner approached the Brownfield Program for assistance, the site had been vacant for several years.
Datum:	North American Datum of 1983
Acres Property ID:	146121
IC Data Access:	Not reported
Start Date:	Not reported
Redev Completition Date:	Not reported
Completed Date:	Not reported
Acres Cleaned Up:	Not reported
Cleanup Funding:	Not reported
Cleanup Funding Source:	Not reported
Assessment Funding:	2814
Assessment Funding Source:	Mark Reed
Redevelopment Funding:	Not reported
Redev. Funding Source:	Not reported
Redev. Funding Entity Name:	Not reported
Redevelopment Start Date:	Not reported
Assessment Funding Entity:	Private/Other Funding
Cleanup Funding Entity:	Not reported
Grant Type:	Hazardous
Accomplishment Type:	Phase II Environmental Assessment
Accomplishment Count:	N
Cooperative Agreement Number:	96024102
Start Date:	2/16/2012
Ownership Entity:	Private
Completion Date:	11/29/2012
Current Owner:	Mark Reed
Did Owner Change:	N
Cleanup Required:	N

REED PROPERTY (Continued) **1016380947**

Video Available:	N
Photo Available:	Y
Institutional Controls Required:	N
IC Category Proprietary Controls:	Not reported
IC Cat. Info. Devices:	Not reported
IC Cat. Gov. Controls:	Not reported
IC Cat. Enforcement Permit Tools:	Not reported
IC in place date:	Not reported
IC in place:	N
State/tribal program date:	10/2/2012
State/tribal program ID:	5757
State/tribal NFA date:	11/29/2012
Contaminant Found:	PAHs
Contaminant Cleanup:	Not reported
Media Affected:	Soil
Media Cleanup:	Not reported
Num. of cleanup and re-dev. jobs:	Not reported
Past use greenspace acreage:	Not reported
Past use residential acreage:	0.1
Past use commercial acreage:	0.16
Past use industrial acreage:	Not reported
Future use greenspace acreage:	Not reported
Future use residential acreage:	Not reported
Future use commercial acreage:	Not reported
Future use industrial acreage:	Not reported
Superfund Fed. landowner flag:	Not reported
Future Use: Multistory	Not reported
Past Use: Multistory	Not reported
Property Description:	This site has a history of containing several residences and commercial businesses, including a dry cleaning operation from approximately 1960 to 1970. When the property owner approached the Brownfield Program for assistance, the site had been vacant for several years.
Below Poverty Number:	1043
Below Poverty Percent:	20.27
Meidan Income:	5617
Meidan Income Number:	2229
Meidan Income Percent:	43.32
Vacant Housing Number:	122
Vacant Housing Percent:	5
Unemployed Number:	290
Unemployed Percent:	5.64

Name:	REED PROPERTY
Address:	N WILLIAMS AND N FARGO
Recipient name:	Portland, City of (Oregon)
Grant type:	Assessment
Region:	10
Property Number:	R308609, R308610
Parcel size:	0.26
Latitude:	45.5460674
Longitude:	-122.6666631
HCM Label:	Address Matching-House Number
Map Scale:	Not reported
Point of Reference:	Entrance Point of a Facility or Station
Highlights:	In 2012, development interest from a prospective purchaser prompted a Phase I ESA which revealed that this site was on the Oregon

REED PROPERTY (Continued) **1016380947**

Department of Environmental Quality's (DEQ) ECSI list for suspected contamination due to past use as a dry cleaner and known underground heating oil tanks. As a result, the sale and redevelopment of the property were put on hold until further investigation was complete. The property owner approached the Brownfield Program for assistance with a Phase II ESA to determine if past use had resulted in contamination. The results of the Phase II investigation detected small concentrations of benzo(a)pyrene near the former placement of the underground heating oil tank. Although the contamination in the soil exceeded the urban residential RBC limits, DEQ determined that the release did not pose a human health threat under the proposed use of the site. In October 2012, the property owner enrolled in the Voluntary Cleanup Program and received a No Further Action Letter (NFA) from DEQ in late November of 2012. Now the sale and redevelopment of the property can move forward. The prospective purchasers are interested in developing a net zero mixed use development with solar power, recycled and local building materials, resident gardening space, bio-swales, and support infrastructure for rapid transit and bicycle use. The majority or entirety of the ground floor is anticipated as commercial and retail space, to promote sidewalk and neighborhood activity. Former Use: This site has a history of containing several residences and commercial businesses, including a dry cleaning operation from approximately 1960 to 1970. When the property owner approached the Brownfield Program for assistance, the site had been vacant for several years.

Datum:	North American Datum of 1983
Acres Property ID:	146121
IC Data Access:	Not reported
Start Date:	Not reported
Redev Completition Date:	Not reported
Completed Date:	Not reported
Acres Cleaned Up:	Not reported
Cleanup Funding:	Not reported
Cleanup Funding Source:	Not reported
Assessment Funding:	2148
Assessment Funding Source:	EPA
Redevelopment Funding:	Not reported
Redev. Funding Source:	Not reported
Redev. Funding Entity Name:	Not reported
Redevelopment Start Date:	Not reported
Assessment Funding Entity:	US EPA - Brownfields Assessment Cooperative Agreement
Cleanup Funding Entity:	Not reported
Grant Type:	Hazardous
Accomplishment Type:	Phase II Environmental Assessment
Accomplishment Count:	N
Cooperative Agreement Number:	96024102
Start Date:	10/1/2012
Ownership Entity:	Private
Completion Date:	11/29/2012
Current Owner:	Mark Reed
Did Owner Change:	N
Cleanup Required:	N
Video Available:	N
Photo Available:	Y
Institutional Controls Required:	N
IC Category Proprietary Controls:	Not reported
IC Cat. Info. Devices:	Not reported

REED PROPERTY (Continued) **1016380947**

IC Cat. Gov. Controls:	Not reported
IC Cat. Enforcement Permit Tools:	Not reported
IC in place date:	Not reported
IC in place:	N
State/tribal program date:	10/2/2012
State/tribal program ID:	5757
State/tribal NFA date:	11/29/2012
Contaminant Found:	PAHs
Contaminant Cleanup:	Not reported
Media Affected:	Soil
Media Cleanup:	Not reported
Num. of cleanup and re-dev. jobs:	Not reported
Past use greenspace acreage:	Not reported
Past use residential acreage:	0.1
Past use commercial acreage:	0.16
Past use industrial acreage:	Not reported
Future use greenspace acreage:	Not reported
Future use residential acreage:	Not reported
Future use commercial acreage:	Not reported
Future use industrial acreage:	Not reported
Superfund Fed. landowner flag:	Not reported
Future Use: Multistory	Not reported
Past Use: Multistory	Not reported
Property Description:	This site has a history of containing several residences and commercial businesses, including a dry cleaning operation from approximately 1960 to 1970. When the property owner approached the Brownfield Program for assistance, the site had been vacant for several years.
Below Poverty Number:	1043
Below Poverty Percent:	20.27
Meidan Income:	5617
Meidan Income Number:	2229
Meidan Income Percent:	43.32
Vacant Housing Number:	122
Vacant Housing Percent:	5
Unemployed Number:	290
Unemployed Percent:	5.64

Name:	REED PROPERTY
Address:	N WILLIAMS AND N FARGO
Recipient name:	Portland, City of (Oregon)
Grant type:	Assessment
Region:	10
Property Number:	R308609, R308610
Parcel size:	0.26
Latitude:	45.5460674
Longitude:	-122.6666631
HCM Label:	Address Matching-House Number
Map Scale:	Not reported
Point of Reference:	Entrance Point of a Facility or Station
Highlights:	In 2012, development interest from a prospective purchaser prompted a Phase I ESA which revealed that this site was on the Oregon Department of Environmental Quality's (DEQ) ECSI list for suspected contamination due to past use as a dry cleaner and known underground heating oil tanks. As a result, the sale and redevelopment of the property were put on hold until further investigation was complete. The property owner approached the Brownfield Program for assistance

REED PROPERTY (Continued) **1016380947**

with a Phase II ESA to determine if past use had resulted in contamination. The results of the Phase II investigation detected small concentrations of benzo(a)pyrene near the former placement of the underground heating oil tank. Although the contamination in the soil exceeded the urban residential RBC limits, DEQ determined that the release did not pose a human health threat under the proposed use of the site. In October 2012, the property owner enrolled in the Voluntary Cleanup Program and received a No Further Action Letter (NFA) from DEQ in late November of 2012. Now the sale and redevelopment of the property can move forward. The prospective purchasers are interested in developing a net zero mixed use development with solar power, recycled and local building materials, resident gardening space, bio-swales, and support infrastructure for rapid transit and bicycle use. The majority or entirety of the ground floor is anticipated as commercial and retail space, to promote sidewalk and neighborhood activity. Former Use: This site has a history of containing several residences and commercial businesses, including a dry cleaning operation from approximately 1960 to 1970. When the property owner approached the Brownfield Program for assistance, the site had been vacant for several years.

Datum:	North American Datum of 1983
Acres Property ID:	146121
IC Data Access:	Not reported
Start Date:	Not reported
Redev Completition Date:	Not reported
Completed Date:	Not reported
Acres Cleaned Up:	Not reported
Cleanup Funding:	Not reported
Cleanup Funding Source:	Not reported
Assessment Funding:	2148
Assessment Funding Source:	EPA
Redevelopment Funding:	Not reported
Redev. Funding Source:	Not reported
Redev. Funding Entity Name:	Not reported
Redevelopment Start Date:	Not reported
Assessment Funding Entity:	US EPA - Brownfields Assessment Cooperative Agreement
Cleanup Funding Entity:	Not reported
Grant Type:	Hazardous
Accomplishment Type:	Phase II Environmental Assessment
Accomplishment Count:	N
Cooperative Agreement Number:	96024102
Start Date:	10/1/2012
Ownership Entity:	Private
Completion Date:	11/29/2012
Current Owner:	Mark Reed
Did Owner Change:	N
Cleanup Required:	N
Video Available:	N
Photo Available:	Y
Institutional Controls Required:	N
IC Category Proprietary Controls:	Not reported
IC Cat. Info. Devices:	Not reported
IC Cat. Gov. Controls:	Not reported
IC Cat. Enforcement Permit Tools:	Not reported
IC in place date:	Not reported
IC in place:	N
State/tribal program date:	10/2/2012

REED PROPERTY (Continued) **1016380947**

State/tribal program ID:	5757
State/tribal NFA date:	11/29/2012
Contaminant Found:	PAHs
Contaminant Cleanup:	Not reported
Media Affected:	Soil
Media Cleanup:	Not reported
Num. of cleanup and re-dev. jobs:	Not reported
Past use greenspace acreage:	Not reported
Past use residential acreage:	0.1
Past use commercial acreage:	0.16
Past use industrial acreage:	Not reported
Future use greenspace acreage:	Not reported
Future use residential acreage:	Not reported
Future use commercial acreage:	Not reported
Future use industrial acreage:	Not reported
Superfund Fed. landowner flag:	Not reported
Future Use: Multistory	Not reported
Past Use: Multistory	Not reported
Property Description:	This site has a history of containing several residences and commercial businesses, including a dry cleaning operation from approximately 1960 to 1970. When the property owner approached the Brownfield Program for assistance, the site had been vacant for several years.
Below Poverty Number:	1043
Below Poverty Percent:	20.27
Meidan Income:	5617
Meidan Income Number:	2229
Meidan Income Percent:	43.32
Vacant Housing Number:	122
Vacant Housing Percent:	5
Unemployed Number:	290
Unemployed Percent:	5.64

Name:	REED PROPERTY
Address:	N WILLIAMS AND N FARGO
Recipient name:	Portland, City of (Oregon)
Grant type:	Assessment
Region:	10
Property Number:	R308609, R308610
Parcel size:	0.26
Latitude:	45.5460674
Longitude:	-122.6666631
HCM Label:	Address Matching-House Number
Map Scale:	Not reported
Point of Reference:	Entrance Point of a Facility or Station
Highlights:	In 2012, development interest from a prospective purchaser prompted a Phase I ESA which revealed that this site was on the Oregon Department of Environmental Quality's (DEQ) ECSI list for suspected contamination due to past use as a dry cleaner and known underground heating oil tanks. As a result, the sale and redevelopment of the property were put on hold until further investigation was complete. The property owner approached the Brownfield Program for assistance with a Phase II ESA to determine if past use had resulted in contamination. The results of the Phase II investigation detected small concentrations of benzo(a)pyrene near the former placement of the underground heating oil tank. Although the contamination in the soil exceeded the urban residential RBC limits, DEQ determined that

REED PROPERTY (Continued) **1016380947**

the release did not pose a human health threat under the proposed use of the site. In October 2012, the property owner enrolled in the Voluntary Cleanup Program and received a No Further Action Letter (NFA) from DEQ in late November of 2012. Now the sale and redevelopment of the property can move forward. The prospective purchasers are interested in developing a net zero mixed use development with solar power, recycled and local building materials, resident gardening space, bio-swales, and support infrastructure for rapid transit and bicycle use. The majority or entirety of the ground floor is anticipated as commercial and retail space, to promote sidewalk and neighborhood activity. Former Use: This site has a history of containing several residences and commercial businesses, including a dry cleaning operation from approximately 1960 to 1970. When the property owner approached the Brownfield Program for assistance, the site had been vacant for several years.

Datum:	North American Datum of 1983
Acres Property ID:	146121
IC Data Access:	Not reported
Start Date:	Not reported
Redev Completition Date:	Not reported
Completed Date:	Not reported
Acres Cleaned Up:	Not reported
Cleanup Funding:	Not reported
Cleanup Funding Source:	Not reported
Assessment Funding:	2148
Assessment Funding Source:	EPA
Redevelopment Funding:	Not reported
Redev. Funding Source:	Not reported
Redev. Funding Entity Name:	Not reported
Redevelopment Start Date:	Not reported
Assessment Funding Entity:	US EPA - Brownfields Assessment Cooperative Agreement
Cleanup Funding Entity:	Not reported
Grant Type:	Hazardous
Accomplishment Type:	Phase II Environmental Assessment
Accomplishment Count:	N
Cooperative Agreement Number:	96024102
Start Date:	10/1/2012
Ownership Entity:	Private
Completion Date:	11/29/2012
Current Owner:	Mark Reed
Did Owner Change:	N
Cleanup Required:	N
Video Available:	N
Photo Available:	Y
Institutional Controls Required:	N
IC Category Proprietary Controls:	Not reported
IC Cat. Info. Devices:	Not reported
IC Cat. Gov. Controls:	Not reported
IC Cat. Enforcement Permit Tools:	Not reported
IC in place date:	Not reported
IC in place:	N
State/tribal program date:	10/2/2012
State/tribal program ID:	5757
State/tribal NFA date:	11/29/2012
Contaminant Found:	PAHs
Contaminant Cleanup:	Not reported
Media Affected:	Soil

REED PROPERTY (Continued) **1016380947**

Media Cleanup:	Not reported
Num. of cleanup and re-dev. jobs:	Not reported
Past use greenspace acreage:	Not reported
Past use residential acreage:	0.1
Past use commercial acreage:	0.16
Past use industrial acreage:	Not reported
Future use greenspace acreage:	Not reported
Future use residential acreage:	Not reported
Future use commercial acreage:	Not reported
Future use industrial acreage:	Not reported
Superfund Fed. landowner flag:	Not reported
Future Use: Multistory	Not reported
Past Use: Multistory	Not reported
Property Description:	This site has a history of containing several residences and commercial businesses, including a dry cleaning operation from approximately 1960 to 1970. When the property owner approached the Brownfield Program for assistance, the site had been vacant for several years.
Below Poverty Number:	1043
Below Poverty Percent:	20.27
Meidan Income:	5617
Meidan Income Number:	2229
Meidan Income Percent:	43.32
Vacant Housing Number:	122
Vacant Housing Percent:	5
Unemployed Number:	290
Unemployed Percent:	5.64

Name:	REED PROPERTY
Address:	N WILLIAMS AND N FARGO
Recipient name:	Portland, City of (Oregon)
Grant type:	Assessment
Region:	10
Property Number:	R308609, R308610
Parcel size:	0.26
Latitude:	45.5460674
Longitude:	-122.6666631
HCM Label:	Address Matching-House Number
Map Scale:	Not reported
Point of Reference:	Entrance Point of a Facility or Station
Highlights:	In 2012, development interest from a prospective purchaser prompted a Phase I ESA which revealed that this site was on the Oregon Department of Environmental Quality's (DEQ) ECSI list for suspected contamination due to past use as a dry cleaner and known underground heating oil tanks. As a result, the sale and redevelopment of the property were put on hold until further investigation was complete. The property owner approached the Brownfield Program for assistance with a Phase II ESA to determine if past use had resulted in contamination. The results of the Phase II investigation detected small concentrations of benzo(a)pyrene near the former placement of the underground heating oil tank. Although the contamination in the soil exceeded the urban residential RBC limits, DEQ determined that the release did not pose a human health threat under the proposed use of the site. In October 2012, the property owner enrolled in the Voluntary Cleanup Program and received a No Further Action Letter (NFA) from DEQ in late November of 2012. Now the sale and redevelopment of the property can move forward. The prospective

REED PROPERTY (Continued) **1016380947**

purchasers are interested in developing a net zero mixed use development with solar power, recycled and local building materials, resident gardening space, bio-swales, and support infrastructure for rapid transit and bicycle use. The majority or entirety of the ground floor is anticipated as commercial and retail space, to promote sidewalk and neighborhood activity. Former Use: This site has a history of containing several residences and commercial businesses, including a dry cleaning operation from approximately 1960 to 1970. When the property owner approached the Brownfield Program for assistance, the site had been vacant for several years.

Datum:	North American Datum of 1983
Acres Property ID:	146121
IC Data Access:	Not reported
Start Date:	Not reported
Redev Completition Date:	Not reported
Completed Date:	Not reported
Acres Cleaned Up:	Not reported
Cleanup Funding:	Not reported
Cleanup Funding Source:	Not reported
Assessment Funding:	2814
Assessment Funding Source:	Mark Reed
Redevelopment Funding:	Not reported
Redev. Funding Source:	Not reported
Redev. Funding Entity Name:	Not reported
Redevelopment Start Date:	Not reported
Assessment Funding Entity:	Private/Other Funding
Cleanup Funding Entity:	Not reported
Grant Type:	Hazardous
Accomplishment Type:	Phase II Environmental Assessment
Accomplishment Count:	N
Cooperative Agreement Number:	96024102
Start Date:	2/16/2012
Ownership Entity:	Private
Completion Date:	11/29/2012
Current Owner:	Mark Reed
Did Owner Change:	N
Cleanup Required:	N
Video Available:	N
Photo Available:	Y
Institutional Controls Required:	N
IC Category Proprietary Controls:	Not reported
IC Cat. Info. Devices:	Not reported
IC Cat. Gov. Controls:	Not reported
IC Cat. Enforcement Permit Tools:	Not reported
IC in place date:	Not reported
IC in place:	N
State/tribal program date:	10/2/2012
State/tribal program ID:	5757
State/tribal NFA date:	11/29/2012
Contaminant Found:	PAHs
Contaminant Cleanup:	Not reported
Media Affected:	Soil
Media Cleanup:	Not reported
Num. of cleanup and re-dev. jobs:	Not reported
Past use greenspace acreage:	Not reported
Past use residential acreage:	0.1
Past use commercial acreage:	0.16

REED PROPERTY (Continued) **1016380947**

Past use industrial acreage:	Not reported
Future use greenspace acreage:	Not reported
Future use residential acreage:	Not reported
Future use commercial acreage:	Not reported
Future use industrial acreage:	Not reported
Superfund Fed. landowner flag:	Not reported
Future Use: Multistory	Not reported
Past Use: Multistory	Not reported
Property Description:	This site has a history of containing several residences and commercial businesses, including a dry cleaning operation from approximately 1960 to 1970. When the property owner approached the Brownfield Program for assistance, the site had been vacant for several years.
Below Poverty Number:	1043
Below Poverty Percent:	20.27
Meidan Income:	5617
Meidan Income Number:	2229
Meidan Income Percent:	43.32
Vacant Housing Number:	122
Vacant Housing Percent:	5
Unemployed Number:	290
Unemployed Percent:	5.64

Name:	REED PROPERTY
Address:	N WILLIAMS AND N FARGO
Recipient name:	Portland, City of (Oregon)
Grant type:	Assessment
Region:	10
Property Number:	R308609, R308610
Parcel size:	0.26
Latitude:	45.5460674
Longitude:	-122.6666631
HCM Label:	Address Matching-House Number
Map Scale:	Not reported
Point of Reference:	Entrance Point of a Facility or Station
Highlights:	In 2012, development interest from a prospective purchaser prompted a Phase I ESA which revealed that this site was on the Oregon Department of Environmental Quality's (DEQ) ECSI list for suspected contamination due to past use as a dry cleaner and known underground heating oil tanks. As a result, the sale and redevelopment of the property were put on hold until further investigation was complete. The property owner approached the Brownfield Program for assistance with a Phase II ESA to determine if past use had resulted in contamination. The results of the Phase II investigation detected small concentrations of benzo(a)pyrene near the former placement of the underground heating oil tank. Although the contamination in the soil exceeded the urban residential RBC limits, DEQ determined that the release did not pose a human health threat under the proposed use of the site. In October 2012, the property owner enrolled in the Voluntary Cleanup Program and received a No Further Action Letter (NFA) from DEQ in late November of 2012. Now the sale and redevelopment of the property can move forward. The prospective purchasers are interested in developing a net zero mixed use development with solar power, recycled and local building materials, resident gardening space, bio-swales, and support infrastructure for rapid transit and bicycle use. The majority or entirety of the ground floor is anticipated as commercial and retail space, to promote

REED PROPERTY (Continued) **1016380947**

	sidewalk and neighborhood activity. Former Use: This site has a history of containing several residences and commercial businesses, including a dry cleaning operation from approximately 1960 to 1970. When the property owner approached the Brownfield Program for assistance, the site had been vacant for several years.
Datum:	North American Datum of 1983
Acres Property ID:	146121
IC Data Access:	Not reported
Start Date:	Not reported
Redev Completition Date:	Not reported
Completed Date:	Not reported
Acres Cleaned Up:	Not reported
Cleanup Funding:	Not reported
Cleanup Funding Source:	Not reported
Assessment Funding:	11300
Assessment Funding Source:	EPA
Redevelopment Funding:	Not reported
Redev. Funding Source:	Not reported
Redev. Funding Entity Name:	Not reported
Redevelopment Start Date:	Not reported
Assessment Funding Entity:	US EPA - Brownfields Assessment Cooperative Agreement
Cleanup Funding Entity:	Not reported
Grant Type:	Hazardous
Accomplishment Type:	Phase II Environmental Assessment
Accomplishment Count:	Y
Cooperative Agreement Number:	96024102
Start Date:	2/16/2012
Ownership Entity:	Private
Completion Date:	5/21/2012
Current Owner:	Mark Reed
Did Owner Change:	N
Cleanup Required:	N
Video Available:	N
Photo Available:	Y
Institutional Controls Required:	N
IC Category Proprietary Controls:	Not reported
IC Cat. Info. Devices:	Not reported
IC Cat. Gov. Controls:	Not reported
IC Cat. Enforcement Permit Tools:	Not reported
IC in place date:	Not reported
IC in place:	N
State/tribal program date:	10/2/2012
State/tribal program ID:	5757
State/tribal NFA date:	11/29/2012
Contaminant Found:	PAHs
Contaminant Cleanup:	Not reported
Media Affected:	Soil
Media Cleanup:	Not reported
Num. of cleanup and re-dev. jobs:	Not reported
Past use greenspace acreage:	Not reported
Past use residential acreage:	0.1
Past use commercial acreage:	0.16
Past use industrial acreage:	Not reported
Future use greenspace acreage:	Not reported
Future use residential acreage:	Not reported
Future use commercial acreage:	Not reported
Future use industrial acreage:	Not reported

REED PROPERTY (Continued) **1016380947**

Superfund Fed. landowner flag:	Not reported
Future Use: Multistory	Not reported
Past Use: Multistory	Not reported
Property Description:	This site has a history of containing several residences and commercial businesses, including a dry cleaning operation from approximately 1960 to 1970. When the property owner approached the Brownfield Program for assistance, the site had been vacant for several years.
Below Poverty Number:	1043
Below Poverty Percent:	20.27
Meidan Income:	5617
Meidan Income Number:	2229
Meidan Income Percent:	43.32
Vacant Housing Number:	122
Vacant Housing Percent:	5
Unemployed Number:	290
Unemployed Percent:	5.64

Name:	REED PROPERTY
Address:	N WILLIAMS AND N FARGO
Recipient name:	Portland, City of (Oregon)
Grant type:	Assessment
Region:	10
Property Number:	R308609, R308610
Parcel size:	0.26
Latitude:	45.5460674
Longitude:	-122.6666631
HCM Label:	Address Matching-House Number
Map Scale:	Not reported
Point of Reference:	Entrance Point of a Facility or Station
Highlights:	In 2012, development interest from a prospective purchaser prompted a Phase I ESA which revealed that this site was on the Oregon Department of Environmental Quality's (DEQ) ECSI list for suspected contamination due to past use as a dry cleaner and known underground heating oil tanks. As a result, the sale and redevelopment of the property were put on hold until further investigation was complete. The property owner approached the Brownfield Program for assistance with a Phase II ESA to determine if past use had resulted in contamination. The results of the Phase II investigation detected small concentrations of benzo(a)pyrene near the former placement of the underground heating oil tank. Although the contamination in the soil exceeded the urban residential RBC limits, DEQ determined that the release did not pose a human health threat under the proposed use of the site. In October 2012, the property owner enrolled in the Voluntary Cleanup Program and received a No Further Action Letter (NFA) from DEQ in late November of 2012. Now the sale and redevelopment of the property can move forward. The prospective purchasers are interested in developing a net zero mixed use development with solar power, recycled and local building materials, resident gardening space, bio-swales, and support infrastructure for rapid transit and bicycle use. The majority or entirety of the ground floor is anticipated as commercial and retail space, to promote sidewalk and neighborhood activity. Former Use: This site has a history of containing several residences and commercial businesses, including a dry cleaning operation from approximately 1960 to 1970. When the property owner approached the Brownfield Program for assistance, the site had been vacant for several years.

REED PROPERTY (Continued) **1016380947**

Datum:	North American Datum of 1983
Acres Property ID:	146121
IC Data Access:	Not reported
Start Date:	Not reported
Redev Completition Date:	Not reported
Completed Date:	Not reported
Acres Cleaned Up:	Not reported
Cleanup Funding:	Not reported
Cleanup Funding Source:	Not reported
Assessment Funding:	2814
Assessment Funding Source:	Mark Reed
Redevelopment Funding:	Not reported
Redev. Funding Source:	Not reported
Redev. Funding Entity Name:	Not reported
Redevelopment Start Date:	Not reported
Assessment Funding Entity:	Private/Other Funding
Cleanup Funding Entity:	Not reported
Grant Type:	Hazardous
Accomplishment Type:	Phase II Environmental Assessment
Accomplishment Count:	N
Cooperative Agreement Number:	96024102
Start Date:	2/16/2012
Ownership Entity:	Private
Completion Date:	11/29/2012
Current Owner:	Mark Reed
Did Owner Change:	N
Cleanup Required:	N
Video Available:	N
Photo Available:	Y
Institutional Controls Required:	N
IC Category Proprietary Controls:	Not reported
IC Cat. Info. Devices:	Not reported
IC Cat. Gov. Controls:	Not reported
IC Cat. Enforcement Permit Tools:	Not reported
IC in place date:	Not reported
IC in place:	N
State/tribal program date:	10/2/2012
State/tribal program ID:	5757
State/tribal NFA date:	11/29/2012
Contaminant Found:	PAHs
Contaminant Cleanup:	Not reported
Media Affected:	Soil
Media Cleanup:	Not reported
Num. of cleanup and re-dev. jobs:	Not reported
Past use greenspace acreage:	Not reported
Past use residential acreage:	0.1
Past use commercial acreage:	0.16
Past use industrial acreage:	Not reported
Future use greenspace acreage:	Not reported
Future use residential acreage:	Not reported
Future use commercial acreage:	Not reported
Future use industrial acreage:	Not reported
Superfund Fed. landowner flag:	Not reported
Future Use: Multistory	Not reported
Past Use: Multistory	Not reported
Property Description:	This site has a history of containing several residences and commercial businesses, including a dry cleaning operation from

REED PROPERTY (Continued) **1016380947**

	approximately 1960 to 1970. When the property owner approached the Brownfield Program for assistance, the site had been vacant for several years.
Below Poverty Number:	1043
Below Poverty Percent:	20.27
Meidan Income:	5617
Meidan Income Number:	2229
Meidan Income Percent:	43.32
Vacant Housing Number:	122
Vacant Housing Percent:	5
Unemployed Number:	290
Unemployed Percent:	5.64
Name:	REED PROPERTY
Address:	N WILLIAMS AND N FARGO
Recipient name:	Portland, City of (Oregon)
Grant type:	Assessment
Region:	10
Property Number:	R308609, R308610
Parcel size:	0.26
Latitude:	45.5460674
Longitude:	-122.6666631
HCM Label:	Address Matching-House Number
Map Scale:	Not reported
Point of Reference:	Entrance Point of a Facility or Station
Highlights:	In 2012, development interest from a prospective purchaser prompted a Phase I ESA which revealed that this site was on the Oregon Department of Environmental Quality's (DEQ) ECSI list for suspected contamination due to past use as a dry cleaner and known underground heating oil tanks. As a result, the sale and redevelopment of the property were put on hold until further investigation was complete. The property owner approached the Brownfield Program for assistance with a Phase II ESA to determine if past use had resulted in contamination. The results of the Phase II investigation detected small concentrations of benzo(a)pyrene near the former placement of the underground heating oil tank. Although the contamination in the soil exceeded the urban residential RBC limits, DEQ determined that the release did not pose a human health threat under the proposed use of the site. In October 2012, the property owner enrolled in the Voluntary Cleanup Program and received a No Further Action Letter (NFA) from DEQ in late November of 2012. Now the sale and redevelopment of the property can move forward. The prospective purchasers are interested in developing a net zero mixed use development with solar power, recycled and local building materials, resident gardening space, bio-swales, and support infrastructure for rapid transit and bicycle use. The majority or entirety of the ground floor is anticipated as commercial and retail space, to promote sidewalk and neighborhood activity. Former Use: This site has a history of containing several residences and commercial businesses, including a dry cleaning operation from approximately 1960 to 1970. When the property owner approached the Brownfield Program for assistance, the site had been vacant for several years.
Datum:	North American Datum of 1983
Acres Property ID:	146121
IC Data Access:	Not reported
Start Date:	Not reported
Redev Completition Date:	Not reported

REED PROPERTY (Continued) **1016380947**

Completed Date:	Not reported
Acres Cleaned Up:	Not reported
Cleanup Funding:	Not reported
Cleanup Funding Source:	Not reported
Assessment Funding:	11300
Assessment Funding Source:	EPA
Redevelopment Funding:	Not reported
Redev. Funding Source:	Not reported
Redev. Funding Entity Name:	Not reported
Redevelopment Start Date:	Not reported
Assessment Funding Entity:	US EPA - Brownfields Assessment Cooperative Agreement
Cleanup Funding Entity:	Not reported
Grant Type:	Hazardous
Accomplishment Type:	Phase II Environmental Assessment
Accomplishment Count:	Y
Cooperative Agreement Number:	96024102
Start Date:	2/16/2012
Ownership Entity:	Private
Completion Date:	5/21/2012
Current Owner:	Mark Reed
Did Owner Change:	N
Cleanup Required:	N
Video Available:	N
Photo Available:	Y
Institutional Controls Required:	N
IC Category Proprietary Controls:	Not reported
IC Cat. Info. Devices:	Not reported
IC Cat. Gov. Controls:	Not reported
IC Cat. Enforcement Permit Tools:	Not reported
IC in place date:	Not reported
IC in place:	N
State/tribal program date:	10/2/2012
State/tribal program ID:	5757
State/tribal NFA date:	11/29/2012
Contaminant Found:	PAHs
Contaminant Cleanup:	Not reported
Media Affected:	Soil
Media Cleanup:	Not reported
Num. of cleanup and re-dev. jobs:	Not reported
Past use greenspace acreage:	Not reported
Past use residential acreage:	0.1
Past use commercial acreage:	0.16
Past use industrial acreage:	Not reported
Future use greenspace acreage:	Not reported
Future use residential acreage:	Not reported
Future use commercial acreage:	Not reported
Future use industrial acreage:	Not reported
Superfund Fed. landowner flag:	Not reported
Future Use: Multistory	Not reported
Past Use: Multistory	Not reported
Property Description:	This site has a history of containing several residences and commercial businesses, including a dry cleaning operation from approximately 1960 to 1970. When the property owner approached the Brownfield Program for assistance, the site had been vacant for several years.
Below Poverty Number:	1043
Below Poverty Percent:	20.27

REED PROPERTY (Continued) **1016380947**

Meidan Income:	5617
Meidan Income Number:	2229
Meidan Income Percent:	43.32
Vacant Housing Number:	122
Vacant Housing Percent:	5
Unemployed Number:	290
Unemployed Percent:	5.64

Name:	REED PROPERTY
Address:	N WILLIAMS AND N FARGO
Recipient name:	Portland, City of (Oregon)
Grant type:	Assessment
Region:	10
Property Number:	R308609, R308610
Parcel size:	0.26
Latitude:	45.5460674
Longitude:	-122.6666631
HCM Label:	Address Matching-House Number
Map Scale:	Not reported
Point of Reference:	Entrance Point of a Facility or Station
Highlights:	In 2012, development interest from a prospective purchaser prompted a Phase I ESA which revealed that this site was on the Oregon Department of Environmental Quality's (DEQ) ECSI list for suspected contamination due to past use as a dry cleaner and known underground heating oil tanks. As a result, the sale and redevelopment of the property were put on hold until further investigation was complete. The property owner approached the Brownfield Program for assistance with a Phase II ESA to determine if past use had resulted in contamination. The results of the Phase II investigation detected small concentrations of benzo(a)pyrene near the former placement of the underground heating oil tank. Although the contamination in the soil exceeded the urban residential RBC limits, DEQ determined that the release did not pose a human health threat under the proposed use of the site. In October 2012, the property owner enrolled in the Voluntary Cleanup Program and received a No Further Action Letter (NFA) from DEQ in late November of 2012. Now the sale and redevelopment of the property can move forward. The prospective purchasers are interested in developing a net zero mixed use development with solar power, recycled and local building materials, resident gardening space, bio-swales, and support infrastructure for rapid transit and bicycle use. The majority or entirety of the ground floor is anticipated as commercial and retail space, to promote sidewalk and neighborhood activity. Former Use: This site has a history of containing several residences and commercial businesses, including a dry cleaning operation from approximately 1960 to 1970. When the property owner approached the Brownfield Program for assistance, the site had been vacant for several years.
Datum:	North American Datum of 1983
Acres Property ID:	146121
IC Data Access:	Not reported
Start Date:	Not reported
Redev Completition Date:	Not reported
Completed Date:	Not reported
Acres Cleaned Up:	Not reported
Cleanup Funding:	Not reported
Cleanup Funding Source:	Not reported
Assessment Funding:	2148

REED PROPERTY (Continued) **1016380947**

Assessment Funding Source:	EPA
Redevelopment Funding:	Not reported
Redev. Funding Source:	Not reported
Redev. Funding Entity Name:	Not reported
Redevelopment Start Date:	Not reported
Assessment Funding Entity:	US EPA - Brownfields Assessment Cooperative Agreement
Cleanup Funding Entity:	Not reported
Grant Type:	Hazardous
Accomplishment Type:	Phase II Environmental Assessment
Accomplishment Count:	N
Cooperative Agreement Number:	96024102
Start Date:	10/1/2012
Ownership Entity:	Private
Completion Date:	11/29/2012
Current Owner:	Mark Reed
Did Owner Change:	N
Cleanup Required:	N
Video Available:	N
Photo Available:	Y
Institutional Controls Required:	N
IC Category Proprietary Controls:	Not reported
IC Cat. Info. Devices:	Not reported
IC Cat. Gov. Controls:	Not reported
IC Cat. Enforcement Permit Tools:	Not reported
IC in place date:	Not reported
IC in place:	N
State/tribal program date:	10/2/2012
State/tribal program ID:	5757
State/tribal NFA date:	11/29/2012
Contaminant Found:	PAHs
Contaminant Cleanup:	Not reported
Media Affected:	Soil
Media Cleanup:	Not reported
Num. of cleanup and re-dev. jobs:	Not reported
Past use greenspace acreage:	Not reported
Past use residential acreage:	0.1
Past use commercial acreage:	0.16
Past use industrial acreage:	Not reported
Future use greenspace acreage:	Not reported
Future use residential acreage:	Not reported
Future use commercial acreage:	Not reported
Future use industrial acreage:	Not reported
Superfund Fed. landowner flag:	Not reported
Future Use: Multistory	Not reported
Past Use: Multistory	Not reported
Property Description:	This site has a history of containing several residences and commercial businesses, including a dry cleaning operation from approximately 1960 to 1970. When the property owner approached the Brownfield Program for assistance, the site had been vacant for several years.
Below Poverty Number:	1043
Below Poverty Percent:	20.27
Meidan Income:	5617
Meidan Income Number:	2229
Meidan Income Percent:	43.32
Vacant Housing Number:	122
Vacant Housing Percent:	5

REED PROPERTY (Continued) **1016380947**

Unemployed Number:	290
Unemployed Percent:	5.64
Name:	REED PROPERTY
Address:	N WILLIAMS AND N FARGO
Recipient name:	Portland, City of (Oregon)
Grant type:	Assessment
Region:	10
Property Number:	R308609, R308610
Parcel size:	0.26
Latitude:	45.5460674
Longitude:	-122.6666631
HCM Label:	Address Matching-House Number
Map Scale:	Not reported
Point of Reference:	Entrance Point of a Facility or Station
Highlights:	In 2012, development interest from a prospective purchaser prompted a Phase I ESA which revealed that this site was on the Oregon Department of Environmental Quality's (DEQ) ECSI list for suspected contamination due to past use as a dry cleaner and known underground heating oil tanks. As a result, the sale and redevelopment of the property were put on hold until further investigation was complete. The property owner approached the Brownfield Program for assistance with a Phase II ESA to determine if past use had resulted in contamination. The results of the Phase II investigation detected small concentrations of benzo(a)pyrene near the former placement of the underground heating oil tank. Although the contamination in the soil exceeded the urban residential RBC limits, DEQ determined that the release did not pose a human health threat under the proposed use of the site. In October 2012, the property owner enrolled in the Voluntary Cleanup Program and received a No Further Action Letter (NFA) from DEQ in late November of 2012. Now the sale and redevelopment of the property can move forward. The prospective purchasers are interested in developing a net zero mixed use development with solar power, recycled and local building materials, resident gardening space, bio-swales, and support infrastructure for rapid transit and bicycle use. The majority or entirety of the ground floor is anticipated as commercial and retail space, to promote sidewalk and neighborhood activity. Former Use: This site has a history of containing several residences and commercial businesses, including a dry cleaning operation from approximately 1960 to 1970. When the property owner approached the Brownfield Program for assistance, the site had been vacant for several years.
Datum:	North American Datum of 1983
Acres Property ID:	146121
IC Data Access:	Not reported
Start Date:	Not reported
Redev Completition Date:	Not reported
Completed Date:	Not reported
Acres Cleaned Up:	Not reported
Cleanup Funding:	Not reported
Cleanup Funding Source:	Not reported
Assessment Funding:	2814
Assessment Funding Source:	Mark Reed
Redevelopment Funding:	Not reported
Redev. Funding Source:	Not reported
Redev. Funding Entity Name:	Not reported
Redevelopment Start Date:	Not reported

REED PROPERTY (Continued) **1016380947**

Assessment Funding Entity:	Private/Other Funding
Cleanup Funding Entity:	Not reported
Grant Type:	Hazardous
Accomplishment Type:	Phase II Environmental Assessment
Accomplishment Count:	N
Cooperative Agreement Number:	96024102
Start Date:	2/16/2012
Ownership Entity:	Private
Completion Date:	11/29/2012
Current Owner:	Mark Reed
Did Owner Change:	N
Cleanup Required:	N
Video Available:	N
Photo Available:	Y
Institutional Controls Required:	N
IC Category Proprietary Controls:	Not reported
IC Cat. Info. Devices:	Not reported
IC Cat. Gov. Controls:	Not reported
IC Cat. Enforcement Permit Tools:	Not reported
IC in place date:	Not reported
IC in place:	N
State/tribal program date:	10/2/2012
State/tribal program ID:	5757
State/tribal NFA date:	11/29/2012
Contaminant Found:	PAHs
Contaminant Cleanup:	Not reported
Media Affected:	Soil
Media Cleanup:	Not reported
Num. of cleanup and re-dev. jobs:	Not reported
Past use greenspace acreage:	Not reported
Past use residential acreage:	0.1
Past use commercial acreage:	0.16
Past use industrial acreage:	Not reported
Future use greenspace acreage:	Not reported
Future use residential acreage:	Not reported
Future use commercial acreage:	Not reported
Future use industrial acreage:	Not reported
Superfund Fed. landowner flag:	Not reported
Future Use: Multistory	Not reported
Past Use: Multistory	Not reported
Property Description:	This site has a history of containing several residences and commercial businesses, including a dry cleaning operation from approximately 1960 to 1970. When the property owner approached the Brownfield Program for assistance, the site had been vacant for several years.
Below Poverty Number:	1043
Below Poverty Percent:	20.27
Meidan Income:	5617
Meidan Income Number:	2229
Meidan Income Percent:	43.32
Vacant Housing Number:	122
Vacant Housing Percent:	5
Unemployed Number:	290
Unemployed Percent:	5.64

REED PROPERTY (Continued) **1016380947**

Click this hyperlink while viewing on your computer to access
8 additional US BROWNFIELDS: record(s) in the EDR Site Report.

Name:	REED PROPERTY
Address:	N WILLIAMS AND N FARGO
Recipient name:	Portland, City of (Oregon)
Grant type:	Assessment
Region:	10
Property Number:	R308609, R308610
Parcel size:	0.26
Latitude:	45.5460674
Longitude:	-122.6666631
HCM Label:	Address Matching-House Number
Map Scale:	Not reported
Point of Reference:	Entrance Point of a Facility or Station
Highlights:	In 2012, development interest from a prospective purchaser prompted a Phase I ESA which revealed that this site was on the Oregon Department of Environmental Quality's (DEQ) ECSI list for suspected contamination due to past use as a dry cleaner and known underground heating oil tanks. As a result, the sale and redevelopment of the property were put on hold until further investigation was complete. The property owner approached the Brownfield Program for assistance with a Phase II ESA to determine if past use had resulted in contamination. The results of the Phase II investigation detected small concentrations of benzo(a)pyrene near the former placement of the underground heating oil tank. Although the contamination in the soil exceeded the urban residential RBC limits, DEQ determined that the release did not pose a human health threat under the proposed use of the site. In October 2012, the property owner enrolled in the Voluntary Cleanup Program and received a No Further Action Letter (NFA) from DEQ in late November of 2012. Now the sale and redevelopment of the property can move forward. The prospective purchasers are interested in developing a net zero mixed use development with solar power, recycled and local building materials, resident gardening space, bio-swales, and support infrastructure for rapid transit and bicycle use. The majority or entirety of the ground floor is anticipated as commercial and retail space, to promote sidewalk and neighborhood activity. Former Use: This site has a history of containing several residences and commercial businesses, including a dry cleaning operation from approximately 1960 to 1970. When the property owner approached the Brownfield Program for assistance, the site had been vacant for several years.
Datum:	North American Datum of 1983
Acres Property ID:	146121
IC Data Access:	Not reported
Start Date:	Not reported
Redev Completition Date:	Not reported
Completed Date:	Not reported
Acres Cleaned Up:	Not reported
Cleanup Funding:	Not reported
Cleanup Funding Source:	Not reported
Assessment Funding:	2148
Assessment Funding Source:	EPA
Redevelopment Funding:	Not reported
Redev. Funding Source:	Not reported
Redev. Funding Entity Name:	Not reported
Redevelopment Start Date:	Not reported

REED PROPERTY (Continued) **1016380947**

Assessment Funding Entity:	US EPA - Brownfields Assessment Cooperative Agreement
Cleanup Funding Entity:	Not reported
Grant Type:	Hazardous
Accomplishment Type:	Phase II Environmental Assessment
Accomplishment Count:	N
Cooperative Agreement Number:	96024102
Start Date:	10/1/2012
Ownership Entity:	Private
Completion Date:	11/29/2012
Current Owner:	Mark Reed
Did Owner Change:	N
Cleanup Required:	N
Video Available:	N
Photo Available:	Y
Institutional Controls Required:	N
IC Category Proprietary Controls:	Not reported
IC Cat. Info. Devices:	Not reported
IC Cat. Gov. Controls:	Not reported
IC Cat. Enforcement Permit Tools:	Not reported
IC in place date:	Not reported
IC in place:	N
State/tribal program date:	10/2/2012
State/tribal program ID:	5757
State/tribal NFA date:	11/29/2012
Contaminant Found:	PAHs
Contaminant Cleanup:	Not reported
Media Affected:	Soil
Media Cleanup:	Not reported
Num. of cleanup and re-dev. jobs:	Not reported
Past use greenspace acreage:	Not reported
Past use residential acreage:	0.1
Past use commercial acreage:	0.16
Past use industrial acreage:	Not reported
Future use greenspace acreage:	Not reported
Future use residential acreage:	Not reported
Future use commercial acreage:	Not reported
Future use industrial acreage:	Not reported
Superfund Fed. landowner flag:	Not reported
Future Use: Multistory	Not reported
Past Use: Multistory	Not reported
Property Description:	This site has a history of containing several residences and commercial businesses, including a dry cleaning operation from approximately 1960 to 1970. When the property owner approached the Brownfield Program for assistance, the site had been vacant for several years.
Below Poverty Number:	1043
Below Poverty Percent:	20.27
Meidan Income:	5617
Meidan Income Number:	2229
Meidan Income Percent:	43.32
Vacant Housing Number:	122
Vacant Housing Percent:	5
Unemployed Number:	290
Unemployed Percent:	5.64

REED PROPERTY (Continued) **1016380947**

Click this hyperlink while viewing on your computer to access
8 additional US BROWNFIELDS: record(s) in the EDR Site Report.

FINDS:
Registry ID: 110055129766

Click Here for FRS Facility Detail Report:

Environmental Interest/Information System:
US EPA Assessment, Cleanup and Redevelopment Exchange System (ACRES) is an federal online database for Brownfields Grantees to electronically submit data directly to EPA.

Click this hyperlink while viewing on your computer to access
additional FINDS: detail in the EDR Site Report.

128
WSW
1/4-1/2
0.297 mi.
1568 ft.

Relative:
Lower

Actual:
77 ft.

CONGER NORTHWEST, INC.
2429 N BORTHWICK
PORTLAND, OR 97227

RCRA-LQG **1000222568**
OR ECSI **ORD027749209**
OR CRL
OR LUST
OR UST
OR AST
OR VCP
OR SPILLS
OR AIRS
OR HSIS
OR MANIFEST
OR NPDES
OR UIC

RCRA Listings:

Date Form Received by Agency:	20220311
Handler Name:	Conger Northwest, Inc.
Handler Address:	2429 N BORTHWICK
Handler City,State,Zip:	PORTLAND, OR 97227
EPA ID:	ORD027749209
Contact Name:	SKIP TARR
Contact Address:	PO BOX 12570
Contact City,State,Zip:	PORTLAND, OR 97212
Contact Telephone:	503-320-6376
Contact Fax:	Not reported
Contact Email:	STARR@TARRLLC.COM
Contact Title:	Not reported
EPA Region:	10
Land Type:	Private
Federal Waste Generator Description:	Large Quantity Generator
Non-Notifier:	Not reported
Biennial Report Cycle:	Not reported
Accessibility:	Not reported
Active Site Indicator:	Handler Activities
State District Owner:	Not reported
State District:	Not reported
Mailing Address:	2429 N BORTHWICK
Mailing City,State,Zip:	PORTLAND, OR 97227
Owner Name:	Conger Northwest, Inc.
Owner Type:	Private
Operator Name:	Conger Northwest, Inc.
Operator Type:	Private
Short-Term Generator Activity:	No

CONGER NORTHWEST, INC. (Continued) **1000222568**

Importer Activity:	No
Mixed Waste Generator:	No
Transporter Activity:	No
Transfer Facility Activity:	No
Recycler Activity with Storage:	No
Small Quantity On-Site Burner Exemption:	No
Smelting Melting and Refining Furnace Exemption:	No
Underground Injection Control:	No
Off-Site Waste Receipt:	No
Universal Waste Indicator:	No
Universal Waste Destination Facility:	No
Federal Universal Waste:	No
Active Site State-Reg Handler:	---
Federal Facility Indicator:	Not reported
Hazardous Secondary Material Indicator:	N
Sub-Part K Indicator:	Not reported
2018 GPRA Permit Baseline:	Not on the Baseline
2018 GPRA Renewals Baseline:	Not on the Baseline
202 GPRA Corrective Action Baseline:	No
Subject to Corrective Action Universe:	No
Non-TSDFs Where RCRA CA has Been Imposed Universe:	No
Corrective Action Priority Ranking:	No NCAPS ranking
Environmental Control Indicator:	No
Institutional Control Indicator:	No
Human Exposure Controls Indicator:	N/A
Groundwater Controls Indicator:	N/A
Significant Non-Complier Universe:	No
Unaddressed Significant Non-Complier Universe:	No
Addressed Significant Non-Complier Universe:	No
Significant Non-Complier With a Compliance Schedule Universe:	No
Financial Assurance Required:	Not reported
Handler Date of Last Change:	20220324
Recognized Trader-Importer:	No
Recognized Trader-Exporter:	No
Importer of Spent Lead Acid Batteries:	No
Exporter of Spent Lead Acid Batteries:	No
Recycler Activity Without Storage:	No
Manifest Broker:	No
Sub-Part P Indicator:	No

Biennial: List of Years

Year: 2021

Click Here for Biennial Reporting System Data:

Year: 2011

Click Here for Biennial Reporting System Data:

Year: 2009

Click Here for Biennial Reporting System Data:

Year: 2007

Click Here for Biennial Reporting System Data:

Year: 2005

Click Here for Biennial Reporting System Data:

CONGER NORTHWEST, INC. (Continued) **1000222568**

Hazardous Waste Summary:

Waste Code: D001
Waste Description: Ignitable Waste

Waste Code: D002
Waste Description: Corrosive Waste

Waste Code: D026
Waste Description: Cresol

Waste Code: D035
Waste Description: Methyl Ethyl Ketone

Waste Code: D036
Waste Description: Nitrobenzene

Waste Code: D038
Waste Description: Pyridine

Waste Code: D039
Waste Description: Tetrachloroethylene

Waste Code: D040
Waste Description: Trichlorethylene

Waste Code: F001
Waste Description: The Following Spent Halogenated Solvents Used In Degreasing: Tetrachloroethylene, Trichlorethylene, Methylene Chloride, 1,1,1-Trichloroethane, Carbon Tetrachloride And Chlorinated Fluorocarbons; All Spent Solvent Mixtures/Blends Used In Degreasing Containing, Before Use, A Total Of Ten Percent Or More (By Volume) Of One Or More Of The Above Halogenated Solvents Or Those Solvents Listed In F002, F004, And F005; And Still Bottoms From The Recovery Of These Spent Solvents And Spent Solvent Mixtures.

Waste Code: F002
Waste Description: The Following Spent Halogenated Solvents: Tetrachloroethylene, Methylene Chloride, Trichloroethylene, 1,1,1-Trichloroethane, Chlorobenzene, 1,1,2-Trichloro-1,2,2-Trifluoroethane, Ortho-Dichlorobenzene, Trichlorofluoromethane, And 1,1,2, Trichloroethane; All Spent Solvent Mixtures/Blends Containing, Before Use, A Total Of Ten Percent Or More (By Volume) Of One Or More Of The Above Halogenated Solvents Or Those Solvents Listed In F001, F004, And F005; And Still Bottoms From The Recovery Of These Spent Solvents And Spent Solvent Mixtures.

Waste Code: F003
Waste Description: The Following Spent Nonhalogenated Solvents: Xylene, Acetone, Ethyl Acetate, Ethyl Benzene, Ethyl Ether, Methyl Isobutyl Ketone, N-Butyl Alcohol, Cyclohexanone, And Methanol; All Spent Solvent Mixtures/Blends Containing, Before Use, Only The Above Spent Nonhalogenated Solvents; And All Spent Solvent Mixtures/Blends Containing, Before Use, One Or More Of The Above Nonhalogenated Solvents, And A Total Of Ten Percent Or More (By Volume) Of One Or More Of Those Solvents Listed In F001, F002, F004, And F005; And Still Bottoms From The Recovery Of These Spent Solvents And Spent Solvent Mixtures.

CONGER NORTHWEST, INC. (Continued) **1000222568**

Waste Code: F005
Waste Description: The Following Spent Nonhalogenated Solvents: Toluene, Methyl Ethyl Ketone, Carbon Disulfide, Isobutanol, Pyridine, Benzene, 2-Ethoxyethanol, And 2-Nitropropane; All Spent Solvent Mixtures/Blends Containing, Before Use, A Total Of Ten Percent Or More (By Volume) Of One Or More Of The Above Nonhalogenated Solvents Or Those Solvents Listed In F001, F002, Or F004; And Still Bottoms From The Recovery Of These Spent Solvents And Spent Solvent Mixtures.

Waste Code: U002
Waste Description: 2-Propanone (I) (Or) Acetone (I)

Waste Code: U043
Waste Description: Ethene, Chloro- (Or) Vinyl Chloride

Waste Code: U044
Waste Description: Chloroform (Or) Methane, Trichloro-

Waste Code: U123
Waste Description: Formic Acid (C,T)

Waste Code: U159
Waste Description: 2-Butanone (I,T) (Or) Methyl Ethyl Ketone (Mek) (I,T)

Waste Code: U210
Waste Description: Ethene, Tetrachloro- (Or) Tetrachloroethylene

Waste Code: U220
Waste Description: Benzene, Methyl- (Or) Toluene

Waste Code: U228
Waste Description: Ethene, Trichloro- (Or) Trichloroethylene

Waste Code: U239
Waste Description: Benzene, Dimethyl- (I,T) (Or) Xylene (I)

Handler - Owner Operator:

Owner/Operator Indicator:	Operator
Owner/Operator Name: TARR INC	
Legal Status:	Private
Date Became Current:	20030226
Date Ended Current:	Not reported
Owner/Operator Address:	PO BOX 12570
Owner/Operator City,State,Zip:	PORTLAND, OR 97212-0570
Owner/Operator Telephone:	503-288-5294
Owner/Operator Telephone Ext:	Not reported
Owner/Operator Fax:	Not reported
Owner/Operator Email:	Not reported

Owner/Operator Indicator:	Operator
Owner/Operator Name: TARR, LLC	
Legal Status:	Private
Date Became Current:	20031001
Date Ended Current:	Not reported
Owner/Operator Address:	PO BOX 12570
Owner/Operator City,State,Zip:	PORTLAND, OR 97212-0570
Owner/Operator Telephone:	503-288-5294

CONGER NORTHWEST, INC. (Continued) **1000222568**

Owner/Operator Telephone Ext:	Not reported
Owner/Operator Fax:	Not reported
Owner/Operator Email:	Not reported
Owner/Operator Indicator:	Owner
Owner/Operator Name: TARR ACQUISITION, LLC	
Legal Status:	Private
Date Became Current:	20141231
Date Ended Current:	Not reported
Owner/Operator Address:	PO BOX 12570
Owner/Operator City,State,Zip:	PORTLAND, OR 97212-0570
Owner/Operator Telephone:	503-288-5294
Owner/Operator Telephone Ext:	Not reported
Owner/Operator Fax:	Not reported
Owner/Operator Email:	Not reported
Owner/Operator Indicator:	Owner
Owner/Operator Name: TARR ACQUISITION, LLC	
Legal Status:	Private
Date Became Current:	20171231
Date Ended Current:	Not reported
Owner/Operator Address:	PO BOX 12570
Owner/Operator City,State,Zip:	PORTLAND, OR 97212-0570
Owner/Operator Telephone:	503-288-5294
Owner/Operator Telephone Ext:	Not reported
Owner/Operator Fax:	Not reported
Owner/Operator Email:	Not reported
Owner/Operator Indicator:	Operator
Owner/Operator Name: TARR, LLC	
Legal Status:	Private
Date Became Current:	20171231
Date Ended Current:	Not reported
Owner/Operator Address:	PO BOX 12570
Owner/Operator City,State,Zip:	PORTLAND, OR 97212-0570
Owner/Operator Telephone:	503-288-5294
Owner/Operator Telephone Ext:	Not reported
Owner/Operator Fax:	Not reported
Owner/Operator Email:	Not reported
Owner/Operator Indicator:	Operator
Owner/Operator Name: TARR, LLC	
Legal Status:	Private
Date Became Current:	20191231
Date Ended Current:	Not reported
Owner/Operator Address:	PO BOX 12570
Owner/Operator City,State,Zip:	PORTLAND, OR 97212-0570
Owner/Operator Telephone:	503-288-5294
Owner/Operator Telephone Ext:	Not reported
Owner/Operator Fax:	Not reported
Owner/Operator Email:	Not reported
Owner/Operator Indicator:	Owner
Owner/Operator Name: CONGER NORTHWEST, INC.	
Legal Status:	Private
Date Became Current:	19870606
Date Ended Current:	Not reported

CONGER NORTHWEST, INC. (Continued) **1000222568**

Owner/Operator Address: PO BOX 12570
Owner/Operator City,State,Zip: PORTLAND, OR 97212
Owner/Operator Telephone: 503-288-5294
Owner/Operator Telephone Ext: Not reported
Owner/Operator Fax: Not reported
Owner/Operator Email: Not reported

Owner/Operator Indicator: Owner
Owner/Operator Name: TARR ACQUISITION, LLC
Legal Status: Private
Date Became Current: 19870606
Date Ended Current: Not reported
Owner/Operator Address: PO BOX 12570
Owner/Operator City,State,Zip: PORTLAND, OR 97212
Owner/Operator Telephone: Not reported
Owner/Operator Telephone Ext: Not reported
Owner/Operator Fax: Not reported
Owner/Operator Email: Not reported

Owner/Operator Indicator: Operator
Owner/Operator Name: PRIESTLEY OIL & CHEMICAL CO., INC.
Legal Status: Other
Date Became Current: 19931228
Date Ended Current: Not reported
Owner/Operator Address: PO BOX 12570
Owner/Operator City,State,Zip: PORTLAND, OR 97212
Owner/Operator Telephone: 503-288-5294
Owner/Operator Telephone Ext: Not reported
Owner/Operator Fax: Not reported
Owner/Operator Email: Not reported

Owner/Operator Indicator: Operator
Owner/Operator Name: TARR INC
Legal Status: Private
Date Became Current: 19960227
Date Ended Current: Not reported
Owner/Operator Address: PO BOX 12570
Owner/Operator City,State,Zip: PORTLAND, OR 97212-0570
Owner/Operator Telephone: 503-288-5294
Owner/Operator Telephone Ext: Not reported
Owner/Operator Fax: Not reported
Owner/Operator Email: Not reported

Owner/Operator Indicator: Operator
Owner/Operator Name: TARR, LLC
Legal Status: Private
Date Became Current: 20041231
Date Ended Current: Not reported
Owner/Operator Address: PO BOX 12570
Owner/Operator City,State,Zip: PORTLAND, OR 97212-0570
Owner/Operator Telephone: 503-288-5294
Owner/Operator Telephone Ext: Not reported
Owner/Operator Fax: Not reported
Owner/Operator Email: Not reported

Owner/Operator Indicator: Operator
Owner/Operator Name: TARR, LLC

CONGER NORTHWEST, INC. (Continued) **1000222568**

Legal Status:	Private
Date Became Current:	20061231
Date Ended Current:	Not reported
Owner/Operator Address:	PO BOX 12570
Owner/Operator City,State,Zip:	PORTLAND, OR 97212-0570
Owner/Operator Telephone:	503-288-5294
Owner/Operator Telephone Ext:	Not reported
Owner/Operator Fax:	Not reported
Owner/Operator Email:	Not reported

Owner/Operator Indicator:	Operator
Owner/Operator Name: TARR, LLC	
Legal Status:	Private
Date Became Current:	20111231
Date Ended Current:	Not reported
Owner/Operator Address:	PO BOX 12570
Owner/Operator City,State,Zip:	PORTLAND, OR 97212-0570
Owner/Operator Telephone:	503-288-5294
Owner/Operator Telephone Ext:	Not reported
Owner/Operator Fax:	Not reported
Owner/Operator Email:	Not reported

Owner/Operator Indicator:	Operator
Owner/Operator Name: TARR, LLC	
Legal Status:	Private
Date Became Current:	20121231
Date Ended Current:	Not reported
Owner/Operator Address:	PO BOX 12570
Owner/Operator City,State,Zip:	PORTLAND, OR 97212-0570
Owner/Operator Telephone:	503-288-5294
Owner/Operator Telephone Ext:	Not reported
Owner/Operator Fax:	Not reported
Owner/Operator Email:	Not reported

Owner/Operator Indicator:	Owner
Owner/Operator Name: TARR ACQUISITION, LLC	
Legal Status:	Private
Date Became Current:	20131231
Date Ended Current:	Not reported
Owner/Operator Address:	PO BOX 12570
Owner/Operator City,State,Zip:	PORTLAND, OR 97212-0570
Owner/Operator Telephone:	503-288-5294
Owner/Operator Telephone Ext:	Not reported
Owner/Operator Fax:	Not reported
Owner/Operator Email:	Not reported

Owner/Operator Indicator:	Operator
Owner/Operator Name: CONGER NORTHWEST, INC.	
Legal Status:	Private
Date Became Current:	20200624
Date Ended Current:	Not reported
Owner/Operator Address:	PO BOX 12570
Owner/Operator City,State,Zip:	PORTLAND, OR 97212-0570
Owner/Operator Telephone:	503-320-6376
Owner/Operator Telephone Ext:	Not reported
Owner/Operator Fax:	Not reported
Owner/Operator Email:	Not reported

CONGER NORTHWEST, INC. (Continued) **1000222568**

Owner/Operator Indicator: Owner
Owner/Operator Name: CONGER NORTHWEST INC
Legal Status: Private
Date Became Current: 20201231
Date Ended Current: Not reported
Owner/Operator Address: PO BOX 12570
Owner/Operator City,State,Zip: PORTLAND, OR 97212-0570
Owner/Operator Telephone: 503-288-5294
Owner/Operator Telephone Ext: Not reported
Owner/Operator Fax: Not reported
Owner/Operator Email: Not reported

Owner/Operator Indicator: Operator
Owner/Operator Name: CONGER NORTHWEST, INC.
Legal Status: Private
Date Became Current: 20031001
Date Ended Current: Not reported
Owner/Operator Address: PO BOX 12570
Owner/Operator City,State,Zip: PORTLAND, OR 97212
Owner/Operator Telephone: 503-320-6376
Owner/Operator Telephone Ext: Not reported
Owner/Operator Fax: Not reported
Owner/Operator Email: Not reported

Owner/Operator Indicator: Owner
Owner/Operator Name: TARR ACQUISITION, LLC
Legal Status: Private
Date Became Current: 19870606
Date Ended Current: Not reported
Owner/Operator Address: PO BOX 12570
Owner/Operator City,State,Zip: PORTLAND, OR 97212
Owner/Operator Telephone: Not reported
Owner/Operator Telephone Ext: Not reported
Owner/Operator Fax: Not reported
Owner/Operator Email: Not reported

Owner/Operator Indicator: Operator
Owner/Operator Name: TARR, LLC
Legal Status: Private
Date Became Current: 20031001
Date Ended Current: Not reported
Owner/Operator Address: PO BOX 12570
Owner/Operator City,State,Zip: PORTLAND, OR 97212
Owner/Operator Telephone: Not reported
Owner/Operator Telephone Ext: Not reported
Owner/Operator Fax: Not reported
Owner/Operator Email: Not reported

Owner/Operator Indicator: Owner
Owner/Operator Name: CONGER NORTHWEST, INC.
Legal Status: Private
Date Became Current: 19870606
Date Ended Current: Not reported
Owner/Operator Address: PO BOX 12570
Owner/Operator City,State,Zip: PORTLAND, OR 97212
Owner/Operator Telephone: 503-288-5294
Owner/Operator Telephone Ext: Not reported

CONGER NORTHWEST, INC. (Continued) **1000222568**

Owner/Operator Fax:	Not reported
Owner/Operator Email:	STARR@TARRLL.COM
Owner/Operator Indicator:	Owner
Owner/Operator Name: TARR INC	
Legal Status:	Private
Date Became Current:	19931228
Date Ended Current:	Not reported
Owner/Operator Address:	PO BOX 12570
Owner/Operator City,State,Zip:	PORTLAND, OR 97212-0570
Owner/Operator Telephone:	503-288-5294
Owner/Operator Telephone Ext:	Not reported
Owner/Operator Fax:	Not reported
Owner/Operator Email:	Not reported
Owner/Operator Indicator:	Owner
Owner/Operator Name: TARR ACQUISITION, LLC	
Legal Status:	Private
Date Became Current:	20041231
Date Ended Current:	Not reported
Owner/Operator Address:	PO BOX 12570
Owner/Operator City,State,Zip:	PORTLAND, OR 97212-0570
Owner/Operator Telephone:	503-288-5294
Owner/Operator Telephone Ext:	Not reported
Owner/Operator Fax:	Not reported
Owner/Operator Email:	Not reported
Owner/Operator Indicator:	Operator
Owner/Operator Name: TARR, LLC	
Legal Status:	Private
Date Became Current:	20071231
Date Ended Current:	Not reported
Owner/Operator Address:	PO BOX 12570
Owner/Operator City,State,Zip:	PORTLAND, OR 97212-0570
Owner/Operator Telephone:	503-288-5294
Owner/Operator Telephone Ext:	Not reported
Owner/Operator Fax:	Not reported
Owner/Operator Email:	Not reported
Owner/Operator Indicator:	Operator
Owner/Operator Name: TARR, LLC	
Legal Status:	Private
Date Became Current:	20091231
Date Ended Current:	Not reported
Owner/Operator Address:	PO BOX 12570
Owner/Operator City,State,Zip:	PORTLAND, OR 97212-0570
Owner/Operator Telephone:	503-288-5294
Owner/Operator Telephone Ext:	Not reported
Owner/Operator Fax:	Not reported
Owner/Operator Email:	Not reported
Owner/Operator Indicator:	Owner
Owner/Operator Name: TARR ACQUISITION, LLC	
Legal Status:	Private
Date Became Current:	20121231
Date Ended Current:	Not reported
Owner/Operator Address:	PO BOX 12570

CONGER NORTHWEST, INC. (Continued) **1000222568**

Owner/Operator City,State,Zip: PORTLAND, OR 97212-0570
Owner/Operator Telephone: 503-288-5294
Owner/Operator Telephone Ext: Not reported
Owner/Operator Fax: Not reported
Owner/Operator Email: Not reported

Owner/Operator Indicator: Owner
Owner/Operator Name: TARR ACQUISITION, LLC
Legal Status: Private
Date Became Current: 20151231
Date Ended Current: Not reported
Owner/Operator Address: PO BOX 12570
Owner/Operator City,State,Zip: PORTLAND, OR 97212-0570
Owner/Operator Telephone: 503-288-5294
Owner/Operator Telephone Ext: Not reported
Owner/Operator Fax: Not reported
Owner/Operator Email: Not reported

Owner/Operator Indicator: Owner
Owner/Operator Name: TARR ACQUISITION, LLC
Legal Status: Private
Date Became Current: 20161231
Date Ended Current: Not reported
Owner/Operator Address: PO BOX 12570
Owner/Operator City,State,Zip: PORTLAND, OR 97212-0570
Owner/Operator Telephone: 503-288-5294
Owner/Operator Telephone Ext: Not reported
Owner/Operator Fax: Not reported
Owner/Operator Email: Not reported

Owner/Operator Indicator: Operator
Owner/Operator Name: TARR, LLC
Legal Status: Private
Date Became Current: 20181231
Date Ended Current: Not reported
Owner/Operator Address: PO BOX 12570
Owner/Operator City,State,Zip: PORTLAND, OR 97212-0570
Owner/Operator Telephone: 503-288-5294
Owner/Operator Telephone Ext: Not reported
Owner/Operator Fax: Not reported
Owner/Operator Email: Not reported

Owner/Operator Indicator: Operator
Owner/Operator Name: CONGER NORTHWEST, INC.
Legal Status: Private
Date Became Current: 20031001
Date Ended Current: Not reported
Owner/Operator Address: PO BOX 12570
Owner/Operator City,State,Zip: PORTLAND, OR 97212
Owner/Operator Telephone: 503-320-6376
Owner/Operator Telephone Ext: Not reported
Owner/Operator Fax: Not reported
Owner/Operator Email: STARR@TARRLLC.COM

Owner/Operator Indicator: Operator
Owner/Operator Name: PRIESTLEY OIL & CHEMICAL CO., INC.
Legal Status: Other

CONGER NORTHWEST, INC. (Continued) **1000222568**

Date Became Current:	19950303
Date Ended Current:	Not reported
Owner/Operator Address:	PO BOX 12570
Owner/Operator City,State,Zip:	PORTLAND, OR 97212
Owner/Operator Telephone:	503-288-5294
Owner/Operator Telephone Ext:	Not reported
Owner/Operator Fax:	Not reported
Owner/Operator Email:	Not reported
Owner/Operator Indicator:	Owner
Owner/Operator Name: TARR INC	
Legal Status:	Private
Date Became Current:	19970312
Date Ended Current:	Not reported
Owner/Operator Address:	PO BOX 12570
Owner/Operator City,State,Zip:	PORTLAND, OR 97212-0570
Owner/Operator Telephone:	503-288-5294
Owner/Operator Telephone Ext:	Not reported
Owner/Operator Fax:	Not reported
Owner/Operator Email:	Not reported
Owner/Operator Indicator:	Operator
Owner/Operator Name: TARR INC	
Legal Status:	Private
Date Became Current:	19970312
Date Ended Current:	Not reported
Owner/Operator Address:	PO BOX 12570
Owner/Operator City,State,Zip:	PORTLAND, OR 97212-0570
Owner/Operator Telephone:	503-288-5294
Owner/Operator Telephone Ext:	Not reported
Owner/Operator Fax:	Not reported
Owner/Operator Email:	Not reported
Owner/Operator Indicator:	Operator
Owner/Operator Name: TARR INC	
Legal Status:	Private
Date Became Current:	19980217
Date Ended Current:	Not reported
Owner/Operator Address:	PO BOX 12570
Owner/Operator City,State,Zip:	PORTLAND, OR 97212-0570
Owner/Operator Telephone:	503-288-5294
Owner/Operator Telephone Ext:	Not reported
Owner/Operator Fax:	Not reported
Owner/Operator Email:	Not reported
Owner/Operator Indicator:	Owner
Owner/Operator Name: TARR INC	
Legal Status:	Private
Date Became Current:	20000314
Date Ended Current:	Not reported
Owner/Operator Address:	PO BOX 12570
Owner/Operator City,State,Zip:	PORTLAND, OR 97212-0570
Owner/Operator Telephone:	503-288-5294
Owner/Operator Telephone Ext:	Not reported
Owner/Operator Fax:	Not reported
Owner/Operator Email:	Not reported

CONGER NORTHWEST, INC. (Continued) **1000222568**

Owner/Operator Indicator:	Owner
Owner/Operator Name: TARR ACQUISITION, LLC	
Legal Status:	Private
Date Became Current:	20181231
Date Ended Current:	Not reported
Owner/Operator Address:	PO BOX 12570
Owner/Operator City,State,Zip:	PORTLAND, OR 97212-0570
Owner/Operator Telephone:	503-288-5294
Owner/Operator Telephone Ext:	Not reported
Owner/Operator Fax:	Not reported
Owner/Operator Email:	Not reported

Owner/Operator Indicator:	Owner
Owner/Operator Name: TARR ACQUISITION, LLC	
Legal Status:	Private
Date Became Current:	20191231
Date Ended Current:	Not reported
Owner/Operator Address:	PO BOX 12570
Owner/Operator City,State,Zip:	PORTLAND, OR 97212-0570
Owner/Operator Telephone:	503-288-5294
Owner/Operator Telephone Ext:	Not reported
Owner/Operator Fax:	Not reported
Owner/Operator Email:	Not reported

Owner/Operator Indicator:	Operator
Owner/Operator Name: TARR, LLC	
Legal Status:	Private
Date Became Current:	20091231
Date Ended Current:	Not reported
Owner/Operator Address:	PO BOX 12570
Owner/Operator City,State,Zip:	PORTLAND, OR 97212
Owner/Operator Telephone:	Not reported
Owner/Operator Telephone Ext:	Not reported
Owner/Operator Fax:	Not reported
Owner/Operator Email:	Not reported

Owner/Operator Indicator:	Owner
Owner/Operator Name: TARR ACQUISITION, LLC	
Legal Status:	Private
Date Became Current:	19870606
Date Ended Current:	Not reported
Owner/Operator Address:	PO BOX 12570
Owner/Operator City,State,Zip:	PORTLAND, OR 97212
Owner/Operator Telephone:	Not reported
Owner/Operator Telephone Ext:	Not reported
Owner/Operator Fax:	Not reported
Owner/Operator Email:	Not reported

Owner/Operator Indicator:	Operator
Owner/Operator Name: TARR INC	
Legal Status:	Private
Date Became Current:	20000314
Date Ended Current:	Not reported
Owner/Operator Address:	PO BOX 12570
Owner/Operator City,State,Zip:	PORTLAND, OR 97212-0570
Owner/Operator Telephone:	503-288-5294
Owner/Operator Telephone Ext:	Not reported

CONGER NORTHWEST, INC. (Continued) **1000222568**

Owner/Operator Fax:	Not reported
Owner/Operator Email:	Not reported
Owner/Operator Indicator:	Owner
Owner/Operator Name: TARR INC	
Legal Status:	Private
Date Became Current:	20010307
Date Ended Current:	Not reported
Owner/Operator Address:	PO BOX 12570
Owner/Operator City,State,Zip:	PORTLAND, OR 97212-0570
Owner/Operator Telephone:	503-288-5294
Owner/Operator Telephone Ext:	Not reported
Owner/Operator Fax:	Not reported
Owner/Operator Email:	Not reported
Owner/Operator Indicator:	Owner
Owner/Operator Name: TARR INC	
Legal Status:	Private
Date Became Current:	20030226
Date Ended Current:	Not reported
Owner/Operator Address:	PO BOX 12570
Owner/Operator City,State,Zip:	PORTLAND, OR 97212-0570
Owner/Operator Telephone:	503-288-5294
Owner/Operator Telephone Ext:	Not reported
Owner/Operator Fax:	Not reported
Owner/Operator Email:	Not reported
Owner/Operator Indicator:	Operator
Owner/Operator Name: TARR, LLC	
Legal Status:	Private
Date Became Current:	20051231
Date Ended Current:	Not reported
Owner/Operator Address:	PO BOX 12570
Owner/Operator City,State,Zip:	PORTLAND, OR 97212-0570
Owner/Operator Telephone:	503-288-5294
Owner/Operator Telephone Ext:	Not reported
Owner/Operator Fax:	Not reported
Owner/Operator Email:	Not reported
Owner/Operator Indicator:	Operator
Owner/Operator Name: CONGER NORTHWEST, INC.	
Legal Status:	Private
Date Became Current:	20201231
Date Ended Current:	Not reported
Owner/Operator Address:	PO BOX 12570
Owner/Operator City,State,Zip:	PORTLAND, OR 97212-0570
Owner/Operator Telephone:	503-320-6376
Owner/Operator Telephone Ext:	Not reported
Owner/Operator Fax:	Not reported
Owner/Operator Email:	Not reported
Owner/Operator Indicator:	Owner
Owner/Operator Name: BYRON C TARR	
Legal Status:	Private
Date Became Current:	Not reported
Date Ended Current:	Not reported
Owner/Operator Address:	2429 N BORTHWICK

CONGER NORTHWEST, INC. (Continued) **1000222568**

Owner/Operator City,State,Zip:	PORTLAND, OR 97212-0570
Owner/Operator Telephone:	503-288-5294
Owner/Operator Telephone Ext:	Not reported
Owner/Operator Fax:	Not reported
Owner/Operator Email:	Not reported
Owner/Operator Indicator:	Owner
Owner/Operator Name: TARR INC	
Legal Status:	Private
Date Became Current:	20020319
Date Ended Current:	Not reported
Owner/Operator Address:	PO BOX 12570
Owner/Operator City,State,Zip:	PORTLAND, OR 97212-0570
Owner/Operator Telephone:	503-288-5294
Owner/Operator Telephone Ext:	Not reported
Owner/Operator Fax:	Not reported
Owner/Operator Email:	Not reported
Owner/Operator Indicator:	Owner
Owner/Operator Name: TARR ACQUISITION, LLC	
Legal Status:	Private
Date Became Current:	20031001
Date Ended Current:	Not reported
Owner/Operator Address:	PO BOX 12570
Owner/Operator City,State,Zip:	PORTLAND, OR 97212-0570
Owner/Operator Telephone:	503-288-5294
Owner/Operator Telephone Ext:	Not reported
Owner/Operator Fax:	Not reported
Owner/Operator Email:	Not reported
Owner/Operator Indicator:	Owner
Owner/Operator Name: TARR ACQUISITION, LLC	
Legal Status:	Private
Date Became Current:	20051231
Date Ended Current:	Not reported
Owner/Operator Address:	PO BOX 12570
Owner/Operator City,State,Zip:	PORTLAND, OR 97212-0570
Owner/Operator Telephone:	503-288-5294
Owner/Operator Telephone Ext:	Not reported
Owner/Operator Fax:	Not reported
Owner/Operator Email:	Not reported
Owner/Operator Indicator:	Operator
Owner/Operator Name: TARR, LLC	
Legal Status:	Private
Date Became Current:	20081231
Date Ended Current:	Not reported
Owner/Operator Address:	PO BOX 12570
Owner/Operator City,State,Zip:	PORTLAND, OR 97212-0570
Owner/Operator Telephone:	503-288-5294
Owner/Operator Telephone Ext:	Not reported
Owner/Operator Fax:	Not reported
Owner/Operator Email:	Not reported
Owner/Operator Indicator:	Owner
Owner/Operator Name: TARR ACQUISITION, LLC	
Legal Status:	Private

CONGER NORTHWEST, INC. (Continued) **1000222568**

Date Became Current:	20101231
Date Ended Current:	Not reported
Owner/Operator Address:	PO BOX 12570
Owner/Operator City,State,Zip:	PORTLAND, OR 97212-0570
Owner/Operator Telephone:	503-288-5294
Owner/Operator Telephone Ext:	Not reported
Owner/Operator Fax:	Not reported
Owner/Operator Email:	Not reported
Owner/Operator Indicator:	Operator
Owner/Operator Name: TARR, LLC	
Legal Status:	Private
Date Became Current:	20151231
Date Ended Current:	Not reported
Owner/Operator Address:	PO BOX 12570
Owner/Operator City,State,Zip:	PORTLAND, OR 97212-0570
Owner/Operator Telephone:	503-288-5294
Owner/Operator Telephone Ext:	Not reported
Owner/Operator Fax:	Not reported
Owner/Operator Email:	Not reported
Owner/Operator Indicator:	Operator
Owner/Operator Name: TARR, LLC	
Legal Status:	Private
Date Became Current:	20161231
Date Ended Current:	Not reported
Owner/Operator Address:	PO BOX 12570
Owner/Operator City,State,Zip:	PORTLAND, OR 97212-0570
Owner/Operator Telephone:	503-288-5294
Owner/Operator Telephone Ext:	Not reported
Owner/Operator Fax:	Not reported
Owner/Operator Email:	Not reported
Owner/Operator Indicator:	Owner
Owner/Operator Name: TARR INC	
Legal Status:	Private
Date Became Current:	19950303
Date Ended Current:	Not reported
Owner/Operator Address:	PO BOX 12570
Owner/Operator City,State,Zip:	PORTLAND, OR 97212-0570
Owner/Operator Telephone:	503-288-5294
Owner/Operator Telephone Ext:	Not reported
Owner/Operator Fax:	Not reported
Owner/Operator Email:	Not reported
Owner/Operator Indicator:	Owner
Owner/Operator Name: TARR INC	
Legal Status:	Private
Date Became Current:	19980217
Date Ended Current:	Not reported
Owner/Operator Address:	PO BOX 12570
Owner/Operator City,State,Zip:	PORTLAND, OR 97212-0570
Owner/Operator Telephone:	503-288-5294
Owner/Operator Telephone Ext:	Not reported
Owner/Operator Fax:	Not reported
Owner/Operator Email:	Not reported

CONGER NORTHWEST, INC. (Continued) **1000222568**

Owner/Operator Indicator:	Operator
Owner/Operator Name: TARR INC	
Legal Status:	Private
Date Became Current:	19990322
Date Ended Current:	Not reported
Owner/Operator Address:	PO BOX 12570
Owner/Operator City,State,Zip:	PORTLAND, OR 97212-0570
Owner/Operator Telephone:	503-288-5294
Owner/Operator Telephone Ext:	Not reported
Owner/Operator Fax:	Not reported
Owner/Operator Email:	Not reported

Owner/Operator Indicator:	Owner
Owner/Operator Name: TARR ACQUISITION, LLC	
Legal Status:	Private
Date Became Current:	20071231
Date Ended Current:	Not reported
Owner/Operator Address:	PO BOX 12570
Owner/Operator City,State,Zip:	PORTLAND, OR 97212-0570
Owner/Operator Telephone:	503-288-5294
Owner/Operator Telephone Ext:	Not reported
Owner/Operator Fax:	Not reported
Owner/Operator Email:	Not reported

Owner/Operator Indicator:	Operator
Owner/Operator Name: TARR, LLC	
Legal Status:	Private
Date Became Current:	20101231
Date Ended Current:	Not reported
Owner/Operator Address:	PO BOX 12570
Owner/Operator City,State,Zip:	PORTLAND, OR 97212-0570
Owner/Operator Telephone:	503-288-5294
Owner/Operator Telephone Ext:	Not reported
Owner/Operator Fax:	Not reported
Owner/Operator Email:	Not reported

Owner/Operator Indicator:	Owner
Owner/Operator Name: TARR ACQUISITION, LLC	
Legal Status:	Private
Date Became Current:	20111231
Date Ended Current:	Not reported
Owner/Operator Address:	PO BOX 12570
Owner/Operator City,State,Zip:	PORTLAND, OR 97212-0570
Owner/Operator Telephone:	503-288-5294
Owner/Operator Telephone Ext:	Not reported
Owner/Operator Fax:	Not reported
Owner/Operator Email:	Not reported

Owner/Operator Indicator:	Operator
Owner/Operator Name: TARR, LLC	
Legal Status:	Private
Date Became Current:	20131231
Date Ended Current:	Not reported
Owner/Operator Address:	PO BOX 12570
Owner/Operator City,State,Zip:	PORTLAND, OR 97212-0570
Owner/Operator Telephone:	503-288-5294
Owner/Operator Telephone Ext:	Not reported

CONGER NORTHWEST, INC. (Continued) **1000222568**

Owner/Operator Fax: Not reported
Owner/Operator Email: Not reported

Owner/Operator Indicator: Operator
Owner/Operator Name: CONGER NORTHWEST, INC.
Legal Status: Private
Date Became Current: 20210408
Date Ended Current: Not reported
Owner/Operator Address: PO BOX 12570
Owner/Operator City,State,Zip: PORTLAND, OR 97212-0570
Owner/Operator Telephone: 503-320-6376
Owner/Operator Telephone Ext: Not reported
Owner/Operator Fax: Not reported
Owner/Operator Email: Not reported

Owner/Operator Indicator: Operator
Owner/Operator Name: TARR, LLC
Legal Status: Private
Date Became Current: 20071231
Date Ended Current: Not reported
Owner/Operator Address: PO BOX 12570
Owner/Operator City,State,Zip: PORTLAND, OR 97212
Owner/Operator Telephone: Not reported
Owner/Operator Telephone Ext: Not reported
Owner/Operator Fax: Not reported
Owner/Operator Email: Not reported

Owner/Operator Indicator: Owner
Owner/Operator Name: TARR ACQUISITION, LLC
Legal Status: Private
Date Became Current: 19870606
Date Ended Current: Not reported
Owner/Operator Address: PO BOX 12570
Owner/Operator City,State,Zip: PORTLAND, OR 97212
Owner/Operator Telephone: Not reported
Owner/Operator Telephone Ext: Not reported
Owner/Operator Fax: Not reported
Owner/Operator Email: Not reported

Owner/Operator Indicator: Owner
Owner/Operator Name: TARR INC
Legal Status: Private
Date Became Current: 19960227
Date Ended Current: Not reported
Owner/Operator Address: PO BOX 12570
Owner/Operator City,State,Zip: PORTLAND, OR 97212-0570
Owner/Operator Telephone: 503-288-5294
Owner/Operator Telephone Ext: Not reported
Owner/Operator Fax: Not reported
Owner/Operator Email: Not reported

Owner/Operator Indicator: Owner
Owner/Operator Name: TARR INC
Legal Status: Private
Date Became Current: 19990322
Date Ended Current: Not reported
Owner/Operator Address: PO BOX 12570

CONGER NORTHWEST, INC. (Continued) **1000222568**

Owner/Operator City,State,Zip:	PORTLAND, OR 97212-0570
Owner/Operator Telephone:	503-288-5294
Owner/Operator Telephone Ext:	Not reported
Owner/Operator Fax:	Not reported
Owner/Operator Email:	Not reported
Owner/Operator Indicator:	Operator
Owner/Operator Name: TARR INC	
Legal Status:	Private
Date Became Current:	20010307
Date Ended Current:	Not reported
Owner/Operator Address:	PO BOX 12570
Owner/Operator City,State,Zip:	PORTLAND, OR 97212-0570
Owner/Operator Telephone:	503-288-5294
Owner/Operator Telephone Ext:	Not reported
Owner/Operator Fax:	Not reported
Owner/Operator Email:	Not reported
Owner/Operator Indicator:	Operator
Owner/Operator Name: TARR INC	
Legal Status:	Private
Date Became Current:	20020319
Date Ended Current:	Not reported
Owner/Operator Address:	PO BOX 12570
Owner/Operator City,State,Zip:	PORTLAND, OR 97212-0570
Owner/Operator Telephone:	503-288-5294
Owner/Operator Telephone Ext:	Not reported
Owner/Operator Fax:	Not reported
Owner/Operator Email:	Not reported
Owner/Operator Indicator:	Owner
Owner/Operator Name: TARR ACQUISITION, LLC	
Legal Status:	Private
Date Became Current:	20061231
Date Ended Current:	Not reported
Owner/Operator Address:	PO BOX 12570
Owner/Operator City,State,Zip:	PORTLAND, OR 97212-0570
Owner/Operator Telephone:	503-288-5294
Owner/Operator Telephone Ext:	Not reported
Owner/Operator Fax:	Not reported
Owner/Operator Email:	Not reported
Owner/Operator Indicator:	Owner
Owner/Operator Name: TARR ACQUISITION, LLC	
Legal Status:	Private
Date Became Current:	20081231
Date Ended Current:	Not reported
Owner/Operator Address:	PO BOX 12570
Owner/Operator City,State,Zip:	PORTLAND, OR 97212-0570
Owner/Operator Telephone:	503-288-5294
Owner/Operator Telephone Ext:	Not reported
Owner/Operator Fax:	Not reported
Owner/Operator Email:	Not reported
Owner/Operator Indicator:	Owner
Owner/Operator Name: TARR ACQUISITION, LLC	
Legal Status:	Private

CONGER NORTHWEST, INC. (Continued) **1000222568**

Date Became Current:	19870606
Date Ended Current:	Not reported
Owner/Operator Address:	PO BOX 12570
Owner/Operator City,State,Zip:	PORTLAND, OR 97212-0570
Owner/Operator Telephone:	503-288-5294
Owner/Operator Telephone Ext:	Not reported
Owner/Operator Fax:	Not reported
Owner/Operator Email:	Not reported

Owner/Operator Indicator:	Operator
Owner/Operator Name: TARR, LLC	
Legal Status:	Private
Date Became Current:	20141231
Date Ended Current:	Not reported
Owner/Operator Address:	PO BOX 12570
Owner/Operator City,State,Zip:	PORTLAND, OR 97212-0570
Owner/Operator Telephone:	503-288-5294
Owner/Operator Telephone Ext:	Not reported
Owner/Operator Fax:	Not reported
Owner/Operator Email:	Not reported

Owner/Operator Indicator:	Owner
Owner/Operator Name: CONGER NORTHWEST INC	
Legal Status:	Private
Date Became Current:	20200624
Date Ended Current:	Not reported
Owner/Operator Address:	PO BOX 12570
Owner/Operator City,State,Zip:	PORTLAND, OR 97212-0570
Owner/Operator Telephone:	503-288-5294
Owner/Operator Telephone Ext:	Not reported
Owner/Operator Fax:	Not reported
Owner/Operator Email:	Not reported

Owner/Operator Indicator:	Owner
Owner/Operator Name: CONGER NORTHWEST INC	
Legal Status:	Private
Date Became Current:	20210408
Date Ended Current:	Not reported
Owner/Operator Address:	PO BOX 12570
Owner/Operator City,State,Zip:	PORTLAND, OR 97212-0570
Owner/Operator Telephone:	503-288-5294
Owner/Operator Telephone Ext:	Not reported
Owner/Operator Fax:	Not reported
Owner/Operator Email:	Not reported

Owner/Operator Indicator:	Operator
Owner/Operator Name: TARR, LLC	
Legal Status:	Private
Date Became Current:	20051231
Date Ended Current:	Not reported
Owner/Operator Address:	PO BOX 12570
Owner/Operator City,State,Zip:	PORTLAND, OR 97212
Owner/Operator Telephone:	Not reported
Owner/Operator Telephone Ext:	Not reported
Owner/Operator Fax:	Not reported
Owner/Operator Email:	Not reported

CONGER NORTHWEST, INC. (Continued) **1000222568**

Historic Generators:

Receive Date:	20091230
Handler Name: TARR ACQUISITION, LLC	
Federal Waste Generator Description:	Large Quantity Generator
State District Owner:	Not reported
Large Quantity Handler of Universal Waste:	No
Recognized Trader Importer:	No
Recognized Trader Exporter:	No
Spent Lead Acid Battery Importer:	No
Spent Lead Acid Battery Exporter:	No
Current Record:	No
Non Storage Recycler Activity:	Not reported
Electronic Manifest Broker:	Not reported

Receive Date:	20111230
Handler Name: TARR ACQUISITION, LLC	
Federal Waste Generator Description:	Large Quantity Generator
State District Owner:	Not reported
Large Quantity Handler of Universal Waste:	No
Recognized Trader Importer:	No
Recognized Trader Exporter:	No
Spent Lead Acid Battery Importer:	No
Spent Lead Acid Battery Exporter:	No
Current Record:	No
Non Storage Recycler Activity:	Not reported
Electronic Manifest Broker:	Not reported

Receive Date:	20220311
Handler Name: CONGER NORTHWEST, INC.	
Federal Waste Generator Description:	Large Quantity Generator
State District Owner:	Not reported
Large Quantity Handler of Universal Waste:	No
Recognized Trader Importer:	No
Recognized Trader Exporter:	No
Spent Lead Acid Battery Importer:	No
Spent Lead Acid Battery Exporter:	No
Current Record:	No
Non Storage Recycler Activity:	No
Electronic Manifest Broker:	No

Receive Date:	19931228
Handler Name: TARR INC	
Federal Waste Generator Description:	Conditionally Exempt Small Quantity Generator
State District Owner:	Not reported
Large Quantity Handler of Universal Waste:	No
Recognized Trader Importer:	No
Recognized Trader Exporter:	No
Spent Lead Acid Battery Importer:	No
Spent Lead Acid Battery Exporter:	No
Current Record:	No
Non Storage Recycler Activity:	Not reported
Electronic Manifest Broker:	Not reported

Receive Date:	19950303
Handler Name: TARR INC	
Federal Waste Generator Description:	Conditionally Exempt Small Quantity Generator
State District Owner:	Not reported

CONGER NORTHWEST, INC. (Continued) **1000222568**

Large Quantity Handler of Universal Waste:	No
Recognized Trader Importer:	No
Recognized Trader Exporter:	No
Spent Lead Acid Battery Importer:	No
Spent Lead Acid Battery Exporter:	No
Current Record:	No
Non Storage Recycler Activity:	Not reported
Electronic Manifest Broker:	Not reported

Receive Date:	19960227
Handler Name: TARR INC	
Federal Waste Generator Description:	Conditionally Exempt Small Quantity Generator
State District Owner:	Not reported
Large Quantity Handler of Universal Waste:	Yes
Recognized Trader Importer:	No
Recognized Trader Exporter:	No
Spent Lead Acid Battery Importer:	No
Spent Lead Acid Battery Exporter:	No
Current Record:	No
Non Storage Recycler Activity:	Not reported
Electronic Manifest Broker:	Not reported

Receive Date:	19970312
Handler Name: TARR INC	
Federal Waste Generator Description:	Large Quantity Generator
State District Owner:	Not reported
Large Quantity Handler of Universal Waste:	No
Recognized Trader Importer:	No
Recognized Trader Exporter:	No
Spent Lead Acid Battery Importer:	No
Spent Lead Acid Battery Exporter:	No
Current Record:	No
Non Storage Recycler Activity:	Not reported
Electronic Manifest Broker:	Not reported

Receive Date:	19980217
Handler Name: TARR INC	
Federal Waste Generator Description:	Large Quantity Generator
State District Owner:	Not reported
Large Quantity Handler of Universal Waste:	No
Recognized Trader Importer:	No
Recognized Trader Exporter:	No
Spent Lead Acid Battery Importer:	No
Spent Lead Acid Battery Exporter:	No
Current Record:	No
Non Storage Recycler Activity:	Not reported
Electronic Manifest Broker:	Not reported

Receive Date:	19990322
Handler Name: TARR INC	
Federal Waste Generator Description:	Small Quantity Generator
State District Owner:	Not reported
Large Quantity Handler of Universal Waste:	No
Recognized Trader Importer:	No
Recognized Trader Exporter:	No
Spent Lead Acid Battery Importer:	No
Spent Lead Acid Battery Exporter:	No

CONGER NORTHWEST, INC. (Continued) **1000222568**

Current Record:	No
Non Storage Recycler Activity:	Not reported
Electronic Manifest Broker:	Not reported

Receive Date:	20000314
Handler Name: TARR INC	
Federal Waste Generator Description:	Small Quantity Generator
State District Owner:	Not reported
Large Quantity Handler of Universal Waste:	No
Recognized Trader Importer:	No
Recognized Trader Exporter:	No
Spent Lead Acid Battery Importer:	No
Spent Lead Acid Battery Exporter:	No
Current Record:	No
Non Storage Recycler Activity:	Not reported
Electronic Manifest Broker:	Not reported

Receive Date:	20010307
Handler Name: TARR INC	
Federal Waste Generator Description:	Small Quantity Generator
State District Owner:	Not reported
Large Quantity Handler of Universal Waste:	No
Recognized Trader Importer:	No
Recognized Trader Exporter:	No
Spent Lead Acid Battery Importer:	No
Spent Lead Acid Battery Exporter:	No
Current Record:	No
Non Storage Recycler Activity:	Not reported
Electronic Manifest Broker:	Not reported

Receive Date:	20020319
Handler Name: TARR INC	
Federal Waste Generator Description:	Small Quantity Generator
State District Owner:	Not reported
Large Quantity Handler of Universal Waste:	No
Recognized Trader Importer:	No
Recognized Trader Exporter:	No
Spent Lead Acid Battery Importer:	No
Spent Lead Acid Battery Exporter:	No
Current Record:	No
Non Storage Recycler Activity:	Not reported
Electronic Manifest Broker:	Not reported

Receive Date:	20030226
Handler Name: TARR INC	
Federal Waste Generator Description:	Small Quantity Generator
State District Owner:	Not reported
Large Quantity Handler of Universal Waste:	No
Recognized Trader Importer:	No
Recognized Trader Exporter:	No
Spent Lead Acid Battery Importer:	No
Spent Lead Acid Battery Exporter:	No
Current Record:	No
Non Storage Recycler Activity:	Not reported
Electronic Manifest Broker:	Not reported

Receive Date:	20031001

CONGER NORTHWEST, INC. (Continued) **1000222568**

Handler Name: TARR ACQUISITION, LLC
Federal Waste Generator Description: Small Quantity Generator
State District Owner: Not reported
Large Quantity Handler of Universal Waste: No
Recognized Trader Importer: No
Recognized Trader Exporter: No
Spent Lead Acid Battery Importer: No
Spent Lead Acid Battery Exporter: No
Current Record: No
Non Storage Recycler Activity: Not reported
Electronic Manifest Broker: Not reported

Receive Date: 20041231
Handler Name: TARR ACQUISITION, LLC
Federal Waste Generator Description: Small Quantity Generator
State District Owner: Not reported
Large Quantity Handler of Universal Waste: Yes
Recognized Trader Importer: No
Recognized Trader Exporter: No
Spent Lead Acid Battery Importer: No
Spent Lead Acid Battery Exporter: No
Current Record: No
Non Storage Recycler Activity: Not reported
Electronic Manifest Broker: Not reported

Receive Date: 20051231
Handler Name: TARR ACQUISITION, LLC
Federal Waste Generator Description: Large Quantity Generator
State District Owner: Not reported
Large Quantity Handler of Universal Waste: Yes
Recognized Trader Importer: No
Recognized Trader Exporter: No
Spent Lead Acid Battery Importer: No
Spent Lead Acid Battery Exporter: No
Current Record: No
Non Storage Recycler Activity: Not reported
Electronic Manifest Broker: Not reported

Receive Date: 20061231
Handler Name: TARR ACQUISITION, LLC
Federal Waste Generator Description: Large Quantity Generator
State District Owner: Not reported
Large Quantity Handler of Universal Waste: Yes
Recognized Trader Importer: No
Recognized Trader Exporter: No
Spent Lead Acid Battery Importer: No
Spent Lead Acid Battery Exporter: No
Current Record: No
Non Storage Recycler Activity: Not reported
Electronic Manifest Broker: Not reported

Receive Date: 20071231
Handler Name: TARR ACQUISITION, LLC
Federal Waste Generator Description: Large Quantity Generator
State District Owner: Not reported
Large Quantity Handler of Universal Waste: Yes
Recognized Trader Importer: No

CONGER NORTHWEST, INC. (Continued) **1000222568**

Recognized Trader Exporter: No
Spent Lead Acid Battery Importer: No
Spent Lead Acid Battery Exporter: No
Current Record: No
Non Storage Recycler Activity: Not reported
Electronic Manifest Broker: Not reported

Receive Date: 20081231
Handler Name: TARR ACQUISITION, LLC
Federal Waste Generator Description: Large Quantity Generator
State District Owner: Not reported
Large Quantity Handler of Universal Waste: No
Recognized Trader Importer: No
Recognized Trader Exporter: No
Spent Lead Acid Battery Importer: No
Spent Lead Acid Battery Exporter: No
Current Record: No
Non Storage Recycler Activity: Not reported
Electronic Manifest Broker: Not reported

Receive Date: 20091231
Handler Name: TARR ACQUISITION, LLC
Federal Waste Generator Description: Large Quantity Generator
State District Owner: Not reported
Large Quantity Handler of Universal Waste: No
Recognized Trader Importer: No
Recognized Trader Exporter: No
Spent Lead Acid Battery Importer: No
Spent Lead Acid Battery Exporter: No
Current Record: No
Non Storage Recycler Activity: Not reported
Electronic Manifest Broker: Not reported

Receive Date: 20101231
Handler Name: TARR ACQUISITION, LLC
Federal Waste Generator Description: Large Quantity Generator
State District Owner: Not reported
Large Quantity Handler of Universal Waste: No
Recognized Trader Importer: No
Recognized Trader Exporter: No
Spent Lead Acid Battery Importer: No
Spent Lead Acid Battery Exporter: No
Current Record: No
Non Storage Recycler Activity: Not reported
Electronic Manifest Broker: Not reported

Receive Date: 20111231
Handler Name: TARR ACQUISITION, LLC
Federal Waste Generator Description: Large Quantity Generator
State District Owner: Not reported
Large Quantity Handler of Universal Waste: No
Recognized Trader Importer: No
Recognized Trader Exporter: No
Spent Lead Acid Battery Importer: No
Spent Lead Acid Battery Exporter: No
Current Record: No
Non Storage Recycler Activity: Not reported

CONGER NORTHWEST, INC. (Continued) **1000222568**

Electronic Manifest Broker: Not reported

Receive Date: 20121231
Handler Name: TARR ACQUISITION, LLC
Federal Waste Generator Description: Large Quantity Generator
State District Owner: Not reported
Large Quantity Handler of Universal Waste: No
Recognized Trader Importer: No
Recognized Trader Exporter: No
Spent Lead Acid Battery Importer: No
Spent Lead Acid Battery Exporter: No
Current Record: No
Non Storage Recycler Activity: Not reported
Electronic Manifest Broker: Not reported

Receive Date: 20131231
Handler Name: TARR ACQUISITION, LLC
Federal Waste Generator Description: Small Quantity Generator
State District Owner: Not reported
Large Quantity Handler of Universal Waste: No
Recognized Trader Importer: No
Recognized Trader Exporter: No
Spent Lead Acid Battery Importer: No
Spent Lead Acid Battery Exporter: No
Current Record: No
Non Storage Recycler Activity: Not reported
Electronic Manifest Broker: Not reported

Receive Date: 20141231
Handler Name: TARR ACQUISITION, LLC
Federal Waste Generator Description: Large Quantity Generator
State District Owner: Not reported
Large Quantity Handler of Universal Waste: No
Recognized Trader Importer: No
Recognized Trader Exporter: No
Spent Lead Acid Battery Importer: No
Spent Lead Acid Battery Exporter: No
Current Record: No
Non Storage Recycler Activity: Not reported
Electronic Manifest Broker: Not reported

Receive Date: 20151231
Handler Name: TARR ACQUISITION, LLC
Federal Waste Generator Description: Conditionally Exempt Small Quantity Generator
State District Owner: Not reported
Large Quantity Handler of Universal Waste: No
Recognized Trader Importer: No
Recognized Trader Exporter: No
Spent Lead Acid Battery Importer: No
Spent Lead Acid Battery Exporter: No
Current Record: No
Non Storage Recycler Activity: Not reported
Electronic Manifest Broker: Not reported

Receive Date: 20161231
Handler Name: TARR ACQUISITION, LLC
Federal Waste Generator Description: Large Quantity Generator

CONGER NORTHWEST, INC. (Continued) **1000222568**

State District Owner:	Not reported
Large Quantity Handler of Universal Waste:	No
Recognized Trader Importer:	No
Recognized Trader Exporter:	No
Spent Lead Acid Battery Importer:	No
Spent Lead Acid Battery Exporter:	No
Current Record:	No
Non Storage Recycler Activity:	Not reported
Electronic Manifest Broker:	Not reported

Receive Date:	20171231
Handler Name: TARR ACQUISITION, LLC	
Federal Waste Generator Description:	Small Quantity Generator
State District Owner:	Not reported
Large Quantity Handler of Universal Waste:	No
Recognized Trader Importer:	No
Recognized Trader Exporter:	No
Spent Lead Acid Battery Importer:	No
Spent Lead Acid Battery Exporter:	No
Current Record:	No
Non Storage Recycler Activity:	Not reported
Electronic Manifest Broker:	Not reported

Receive Date:	20181231
Handler Name: TARR ACQUISITION, LLC	
Federal Waste Generator Description:	Small Quantity Generator
State District Owner:	Not reported
Large Quantity Handler of Universal Waste:	No
Recognized Trader Importer:	No
Recognized Trader Exporter:	No
Spent Lead Acid Battery Importer:	No
Spent Lead Acid Battery Exporter:	No
Current Record:	No
Non Storage Recycler Activity:	Not reported
Electronic Manifest Broker:	Not reported

Receive Date:	20191231
Handler Name: TARR ACQUISITION, LLC	
Federal Waste Generator Description:	Conditionally Exempt Small Quantity Generator
State District Owner:	Not reported
Large Quantity Handler of Universal Waste:	No
Recognized Trader Importer:	No
Recognized Trader Exporter:	No
Spent Lead Acid Battery Importer:	No
Spent Lead Acid Battery Exporter:	No
Current Record:	No
Non Storage Recycler Activity:	Not reported
Electronic Manifest Broker:	Not reported

Receive Date:	20200624
Handler Name: CONGER NORTHWEST, INC.	
Federal Waste Generator Description:	Conditionally Exempt Small Quantity Generator
State District Owner:	Not reported
Large Quantity Handler of Universal Waste:	No
Recognized Trader Importer:	No
Recognized Trader Exporter:	No
Spent Lead Acid Battery Importer:	No

CONGER NORTHWEST, INC. (Continued) **1000222568**

Spent Lead Acid Battery Exporter: No
Current Record: No
Non Storage Recycler Activity: Not reported
Electronic Manifest Broker: Not reported

Receive Date: 20201231
Handler Name: CONGER NORTHWEST, INC.
Federal Waste Generator Description: Large Quantity Generator
State District Owner: Not reported
Large Quantity Handler of Universal Waste: No
Recognized Trader Importer: No
Recognized Trader Exporter: No
Spent Lead Acid Battery Importer: No
Spent Lead Acid Battery Exporter: No
Current Record: No
Non Storage Recycler Activity: No
Electronic Manifest Broker: No

Receive Date: 20210408
Handler Name: CONGER NORTHWEST, INC.
Federal Waste Generator Description: Large Quantity Generator
State District Owner: Not reported
Large Quantity Handler of Universal Waste: No
Recognized Trader Importer: No
Recognized Trader Exporter: No
Spent Lead Acid Battery Importer: No
Spent Lead Acid Battery Exporter: No
Current Record: No
Non Storage Recycler Activity: No
Electronic Manifest Broker: No

Receive Date: 20220311
Handler Name: CONGER NORTHWEST, INC.
Federal Waste Generator Description: Large Quantity Generator
State District Owner: Not reported
Large Quantity Handler of Universal Waste: No
Recognized Trader Importer: No
Recognized Trader Exporter: No
Spent Lead Acid Battery Importer: No
Spent Lead Acid Battery Exporter: No
Current Record: Yes
Non Storage Recycler Activity: No
Electronic Manifest Broker: No

Receive Date: 19980301
Handler Name: TARR INC
Federal Waste Generator Description: Large Quantity Generator
State District Owner: Not reported
Large Quantity Handler of Universal Waste: No
Recognized Trader Importer: No
Recognized Trader Exporter: No
Spent Lead Acid Battery Importer: No
Spent Lead Acid Battery Exporter: No
Current Record: No
Non Storage Recycler Activity: Not reported
Electronic Manifest Broker: Not reported

CONGER NORTHWEST, INC. (Continued) **1000222568**

Receive Date:	20051231
Handler Name: TARR ACQUISITION, LLC	
Federal Waste Generator Description:	Large Quantity Generator
State District Owner:	Not reported
Large Quantity Handler of Universal Waste:	Yes
Recognized Trader Importer:	No
Recognized Trader Exporter:	No
Spent Lead Acid Battery Importer:	No
Spent Lead Acid Battery Exporter:	No
Current Record:	No
Non Storage Recycler Activity:	Not reported
Electronic Manifest Broker:	Not reported

Receive Date:	20071231
Handler Name: TARR ACQUISITION, LLC	
Federal Waste Generator Description:	Large Quantity Generator
State District Owner:	Not reported
Large Quantity Handler of Universal Waste:	No
Recognized Trader Importer:	No
Recognized Trader Exporter:	No
Spent Lead Acid Battery Importer:	No
Spent Lead Acid Battery Exporter:	No
Current Record:	No
Non Storage Recycler Activity:	Not reported
Electronic Manifest Broker:	Not reported

List of NAICS Codes and Descriptions:

NAICS Code:	42471
NAICS Description:	PETROLEUM BULK STATIONS AND TERMINALS

NAICS Code:	424710
NAICS Description:	PETROLEUM BULK STATIONS AND TERMINALS

NAICS Code:	531120
NAICS Description:	LESSORS OF NONRESIDENTIAL BUILDINGS (EXCEPT MINIWAREHOUSES)

Has the Facility Received Notices of Violations:

Found Violation:	Yes
Agency Which Determined Violation:	State
Violation Short Description:	Used Oil - Generators
Date Violation was Determined:	20081016
Actual Return to Compliance Date:	20081016
Return to Compliance Qualifier:	Documented
Violation Responsible Agency:	State
Scheduled Compliance Date:	20090622
Enforcement Identifier:	101
Date of Enforcement Action:	20090420
Enforcement Responsible Agency:	State
Enforcement Docket Number:	Not reported
Enforcement Attorney:	Not reported
Corrective Action Component:	No
Appeal Initiated Date:	Not reported
Appeal Resolution Date:	Not reported
Disposition Status Date:	Not reported
Disposition Status:	Not reported
Disposition Status Description:	Not reported

CONGER NORTHWEST, INC. (Continued) **1000222568**

Consent/Final Order Sequence Number:Not reported
Consent/Final Order Respondent Name: Not reported
Consent/Final Order Lead Agency: Not reported
Enforcement Type: NOTICE OF NONCOMPLIANCE
Enforcement Responsible Person: ORCLP
Enforcement Responsible Sub-Organization: NWR
SEP Sequence Number: Not reported
SEP Expenditure Amount: Not reported
SEP Scheduled Completion Date: Not reported
SEP Actual Date: Not reported
SEP Defaulted Date: Not reported
SEP Type: Not reported
SEP Type Description: Not reported
Proposed Amount: Not reported
Final Monetary Amount: Not reported
Paid Amount: Not reported
Final Count: Not reported
Final Amount: Not reported

Found Violation: Yes
Agency Which Determined Violation: State
Violation Short Description: Generators - Pre-transport
Date Violation was Determined: 20081016
Actual Return to Compliance Date: 20090619
Return to Compliance Qualifier: Documented
Violation Responsible Agency: State
Scheduled Compliance Date: 20090622
Enforcement Identifier: 101
Date of Enforcement Action: 20090420
Enforcement Responsible Agency: State
Enforcement Docket Number: Not reported
Enforcement Attorney: Not reported
Corrective Action Component: No
Appeal Initiated Date: Not reported
Appeal Resolution Date: Not reported
Disposition Status Date: Not reported
Disposition Status: Not reported
Disposition Status Description: Not reported
Consent/Final Order Sequence Number:Not reported
Consent/Final Order Respondent Name: Not reported
Consent/Final Order Lead Agency: Not reported
Enforcement Type: NOTICE OF NONCOMPLIANCE
Enforcement Responsible Person: ORCLP
Enforcement Responsible Sub-Organization: NWR
SEP Sequence Number: Not reported
SEP Expenditure Amount: Not reported
SEP Scheduled Completion Date: Not reported
SEP Actual Date: Not reported
SEP Defaulted Date: Not reported
SEP Type: Not reported
SEP Type Description: Not reported
Proposed Amount: Not reported
Final Monetary Amount: Not reported
Paid Amount: Not reported
Final Count: Not reported
Final Amount: Not reported

CONGER NORTHWEST, INC. (Continued) **1000222568**

Found Violation:	Yes
Agency Which Determined Violation:	State
Violation Short Description:	Generators - Pre-transport
Date Violation was Determined:	20020805
Actual Return to Compliance Date:	20020814
Return to Compliance Qualifier:	Documented
Violation Responsible Agency:	State
Scheduled Compliance Date:	20020903
Enforcement Identifier:	101
Date of Enforcement Action:	20020820
Enforcement Responsible Agency:	State
Enforcement Docket Number:	Not reported
Enforcement Attorney:	Not reported
Corrective Action Component:	No
Appeal Initiated Date:	Not reported
Appeal Resolution Date:	Not reported
Disposition Status Date:	Not reported
Disposition Status:	Not reported
Disposition Status Description:	Not reported
Consent/Final Order Sequence Number:	Not reported
Consent/Final Order Respondent Name:	Not reported
Consent/Final Order Lead Agency:	Not reported
Enforcement Type:	NOTICE OF NONCOMPLIANCE
Enforcement Responsible Person:	ORSSY
Enforcement Responsible Sub-Organization:	NWR
SEP Sequence Number:	Not reported
SEP Expenditure Amount:	Not reported
SEP Scheduled Completion Date:	Not reported
SEP Actual Date:	Not reported
SEP Defaulted Date:	Not reported
SEP Type:	Not reported
SEP Type Description:	Not reported
Proposed Amount:	Not reported
Final Monetary Amount:	Not reported
Paid Amount:	Not reported
Final Count:	Not reported
Final Amount:	Not reported

Found Violation:	Yes
Agency Which Determined Violation:	State
Violation Short Description:	TSD - Container Use and Management
Date Violation was Determined:	19920721
Actual Return to Compliance Date:	19920904
Return to Compliance Qualifier:	Observed
Violation Responsible Agency:	State
Scheduled Compliance Date:	19920904
Enforcement Identifier:	000
Date of Enforcement Action:	19920804
Enforcement Responsible Agency:	State
Enforcement Docket Number:	Not reported
Enforcement Attorney:	Not reported
Corrective Action Component:	No
Appeal Initiated Date:	Not reported
Appeal Resolution Date:	Not reported
Disposition Status Date:	Not reported
Disposition Status:	Not reported
Disposition Status Description:	Not reported

CONGER NORTHWEST, INC. (Continued) **1000222568**

Consent/Final Order Sequence Number:Not reported
Consent/Final Order Respondent Name: Not reported
Consent/Final Order Lead Agency: Not reported
Enforcement Type: WRITTEN INFORMAL
Enforcement Responsible Person: ORPDC
Enforcement Responsible Sub-Organization: NWR
SEP Sequence Number: Not reported
SEP Expenditure Amount: Not reported
SEP Scheduled Completion Date: Not reported
SEP Actual Date: Not reported
SEP Defaulted Date: Not reported
SEP Type: Not reported
SEP Type Description: Not reported
Proposed Amount: Not reported
Final Monetary Amount: Not reported
Paid Amount: Not reported
Final Count: Not reported
Final Amount: Not reported

Found Violation: Yes
Agency Which Determined Violation: State
Violation Short Description: Generators - General
Date Violation was Determined: 20020805
Actual Return to Compliance Date: 20020814
Return to Compliance Qualifier: Documented
Violation Responsible Agency: State
Scheduled Compliance Date: 20020903
Enforcement Identifier: 101
Date of Enforcement Action: 20020820
Enforcement Responsible Agency: State
Enforcement Docket Number: Not reported
Enforcement Attorney: Not reported
Corrective Action Component: No
Appeal Initiated Date: Not reported
Appeal Resolution Date: Not reported
Disposition Status Date: Not reported
Disposition Status: Not reported
Disposition Status Description: Not reported
Consent/Final Order Sequence Number:Not reported
Consent/Final Order Respondent Name: Not reported
Consent/Final Order Lead Agency: Not reported
Enforcement Type: NOTICE OF NONCOMPLIANCE
Enforcement Responsible Person: ORSSY
Enforcement Responsible Sub-Organization: NWR
SEP Sequence Number: Not reported
SEP Expenditure Amount: Not reported
SEP Scheduled Completion Date: Not reported
SEP Actual Date: Not reported
SEP Defaulted Date: Not reported
SEP Type: Not reported
SEP Type Description: Not reported
Proposed Amount: Not reported
Final Monetary Amount: Not reported
Paid Amount: Not reported
Final Count: Not reported
Final Amount: Not reported

CONGER NORTHWEST, INC. (Continued) **1000222568**

Found Violation:	Yes
Agency Which Determined Violation:	State
Violation Short Description:	Used Oil - Generators
Date Violation was Determined:	20020805
Actual Return to Compliance Date:	20020814
Return to Compliance Qualifier:	Documented
Violation Responsible Agency:	State
Scheduled Compliance Date:	20020903
Enforcement Identifier:	101
Date of Enforcement Action:	20020820
Enforcement Responsible Agency:	State
Enforcement Docket Number:	Not reported
Enforcement Attorney:	Not reported
Corrective Action Component:	No
Appeal Initiated Date:	Not reported
Appeal Resolution Date:	Not reported
Disposition Status Date:	Not reported
Disposition Status:	Not reported
Disposition Status Description:	Not reported
Consent/Final Order Sequence Number:	Not reported
Consent/Final Order Respondent Name:	Not reported
Consent/Final Order Lead Agency:	Not reported
Enforcement Type:	NOTICE OF NONCOMPLIANCE
Enforcement Responsible Person:	ORSSY
Enforcement Responsible Sub-Organization:	NWR
SEP Sequence Number:	Not reported
SEP Expenditure Amount:	Not reported
SEP Scheduled Completion Date:	Not reported
SEP Actual Date:	Not reported
SEP Defaulted Date:	Not reported
SEP Type:	Not reported
SEP Type Description:	Not reported
Proposed Amount:	Not reported
Final Monetary Amount:	Not reported
Paid Amount:	Not reported
Final Count:	Not reported
Final Amount:	Not reported

Found Violation:	Yes
Agency Which Determined Violation:	State
Violation Short Description:	Generators - Pre-transport
Date Violation was Determined:	20081016
Actual Return to Compliance Date:	20090619
Return to Compliance Qualifier:	Documented
Violation Responsible Agency:	State
Scheduled Compliance Date:	20090622
Enforcement Identifier:	101
Date of Enforcement Action:	20090420
Enforcement Responsible Agency:	State
Enforcement Docket Number:	Not reported
Enforcement Attorney:	Not reported
Corrective Action Component:	No
Appeal Initiated Date:	Not reported
Appeal Resolution Date:	Not reported
Disposition Status Date:	Not reported
Disposition Status:	Not reported
Disposition Status Description:	Not reported

CONGER NORTHWEST, INC. (Continued) **1000222568**

Consent/Final Order Sequence Number:Not reported
Consent/Final Order Respondent Name: Not reported
Consent/Final Order Lead Agency: Not reported
Enforcement Type: NOTICE OF NONCOMPLIANCE
Enforcement Responsible Person: ORCLP
Enforcement Responsible Sub-Organization: NWR
SEP Sequence Number: Not reported
SEP Expenditure Amount: Not reported
SEP Scheduled Completion Date: Not reported
SEP Actual Date: Not reported
SEP Defaulted Date: Not reported
SEP Type: Not reported
SEP Type Description: Not reported
Proposed Amount: Not reported
Final Monetary Amount: Not reported
Paid Amount: Not reported
Final Count: Not reported
Final Amount: Not reported

Found Violation: Unknown
Agency Which Determined Violation: Not reported
Violation Short Description: Not reported
Date Violation was Determined: Not reported
Actual Return to Compliance Date: Not reported
Return to Compliance Qualifier: Not reported
Violation Responsible Agency: Not reported
Scheduled Compliance Date: Not reported
Enforcement Identifier: Not reported
Date of Enforcement Action: Not reported
Enforcement Responsible Agency: Not reported
Enforcement Docket Number: Not reported
Enforcement Attorney: Not reported
Corrective Action Component: Not reported
Appeal Initiated Date: Not reported
Appeal Resolution Date: Not reported
Disposition Status Date: Not reported
Disposition Status: Not reported
Disposition Status Description: Not reported
Consent/Final Order Sequence Number:Not reported
Consent/Final Order Respondent Name: Not reported
Consent/Final Order Lead Agency: Not reported
Enforcement Type: Not reported
Enforcement Responsible Person: Not reported
Enforcement Responsible Sub-Organization: Not reported
SEP Sequence Number: Not reported
SEP Expenditure Amount: Not reported
SEP Scheduled Completion Date: Not reported
SEP Actual Date: Not reported
SEP Defaulted Date: Not reported
SEP Type: Not reported
SEP Type Description: Not reported
Proposed Amount: Not reported
Final Monetary Amount: Not reported
Paid Amount: Not reported
Final Count: Not reported
Final Amount: Not reported

CONGER NORTHWEST, INC. (Continued) **1000222568**

Found Violation:	Yes
Agency Which Determined Violation:	State
Violation Short Description:	Generators - Pre-transport
Date Violation was Determined:	20081016
Actual Return to Compliance Date:	20090619
Return to Compliance Qualifier:	Documented
Violation Responsible Agency:	State
Scheduled Compliance Date:	20090622
Enforcement Identifier:	101
Date of Enforcement Action:	20090420
Enforcement Responsible Agency:	State
Enforcement Docket Number:	Not reported
Enforcement Attorney:	Not reported
Corrective Action Component:	No
Appeal Initiated Date:	Not reported
Appeal Resolution Date:	Not reported
Disposition Status Date:	Not reported
Disposition Status:	Not reported
Disposition Status Description:	Not reported
Consent/Final Order Sequence Number:	Not reported
Consent/Final Order Respondent Name:	Not reported
Consent/Final Order Lead Agency:	Not reported
Enforcement Type:	NOTICE OF NONCOMPLIANCE
Enforcement Responsible Person:	ORCLP
Enforcement Responsible Sub-Organization:	NWR
SEP Sequence Number:	Not reported
SEP Expenditure Amount:	Not reported
SEP Scheduled Completion Date:	Not reported
SEP Actual Date:	Not reported
SEP Defaulted Date:	Not reported
SEP Type:	Not reported
SEP Type Description:	Not reported
Proposed Amount:	Not reported
Final Monetary Amount:	Not reported
Paid Amount:	Not reported
Final Count:	Not reported
Final Amount:	Not reported

Found Violation:	Yes
Agency Which Determined Violation:	State
Violation Short Description:	Generators - Pre-transport
Date Violation was Determined:	20060918
Actual Return to Compliance Date:	20061108
Return to Compliance Qualifier:	Documented
Violation Responsible Agency:	State
Scheduled Compliance Date:	20061031
Enforcement Identifier:	101
Date of Enforcement Action:	20061031
Enforcement Responsible Agency:	State
Enforcement Docket Number:	Not reported
Enforcement Attorney:	Not reported
Corrective Action Component:	No
Appeal Initiated Date:	Not reported
Appeal Resolution Date:	Not reported
Disposition Status Date:	Not reported
Disposition Status:	Not reported
Disposition Status Description:	Not reported

CONGER NORTHWEST, INC. (Continued) **1000222568**

Consent/Final Order Sequence Number:Not reported
Consent/Final Order Respondent Name: Not reported
Consent/Final Order Lead Agency: Not reported
Enforcement Type: NOTICE OF NONCOMPLIANCE
Enforcement Responsible Person: ORREP
Enforcement Responsible Sub-Organization: NWR
SEP Sequence Number: Not reported
SEP Expenditure Amount: Not reported
SEP Scheduled Completion Date: Not reported
SEP Actual Date: Not reported
SEP Defaulted Date: Not reported
SEP Type: Not reported
SEP Type Description: Not reported
Proposed Amount: Not reported
Final Monetary Amount: Not reported
Paid Amount: Not reported
Final Count: Not reported
Final Amount: Not reported

Found Violation: No
Agency Which Determined Violation: Not reported
Violation Short Description: Not reported
Date Violation was Determined: Not reported
Actual Return to Compliance Date: Not reported
Return to Compliance Qualifier: Not reported
Violation Responsible Agency: Not reported
Scheduled Compliance Date: Not reported
Enforcement Identifier: Not reported
Date of Enforcement Action: Not reported
Enforcement Responsible Agency: Not reported
Enforcement Docket Number: Not reported
Enforcement Attorney: Not reported
Corrective Action Component: Not reported
Appeal Initiated Date: Not reported
Appeal Resolution Date: Not reported
Disposition Status Date: Not reported
Disposition Status: Not reported
Disposition Status Description: Not reported
Consent/Final Order Sequence Number:Not reported
Consent/Final Order Respondent Name: Not reported
Consent/Final Order Lead Agency: Not reported
Enforcement Type: Not reported
Enforcement Responsible Person: Not reported
Enforcement Responsible Sub-Organization: Not reported
SEP Sequence Number: Not reported
SEP Expenditure Amount: Not reported
SEP Scheduled Completion Date: Not reported
SEP Actual Date: Not reported
SEP Defaulted Date: Not reported
SEP Type: Not reported
SEP Type Description: Not reported
Proposed Amount: Not reported
Final Monetary Amount: Not reported
Paid Amount: Not reported
Final Count: Not reported
Final Amount: Not reported

CONGER NORTHWEST, INC. (Continued) **1000222568**

Found Violation:	Yes
Agency Which Determined Violation:	EPA
Violation Short Description:	Transporters - General
Date Violation was Determined:	19840207
Actual Return to Compliance Date:	19850101
Return to Compliance Qualifier:	Observed
Violation Responsible Agency:	EPA
Scheduled Compliance Date:	Not reported
Enforcement Identifier:	Not reported
Date of Enforcement Action:	Not reported
Enforcement Responsible Agency:	Not reported
Enforcement Docket Number:	Not reported
Enforcement Attorney:	Not reported
Corrective Action Component:	Not reported
Appeal Initiated Date:	Not reported
Appeal Resolution Date:	Not reported
Disposition Status Date:	Not reported
Disposition Status:	Not reported
Disposition Status Description:	Not reported
Consent/Final Order Sequence Number:	Not reported
Consent/Final Order Respondent Name:	Not reported
Consent/Final Order Lead Agency:	Not reported
Enforcement Type:	Not reported
Enforcement Responsible Person:	Not reported
Enforcement Responsible Sub-Organization:	Not reported
SEP Sequence Number:	Not reported
SEP Expenditure Amount:	Not reported
SEP Scheduled Completion Date:	Not reported
SEP Actual Date:	Not reported
SEP Defaulted Date:	Not reported
SEP Type:	Not reported
SEP Type Description:	Not reported
Proposed Amount:	Not reported
Final Monetary Amount:	Not reported
Paid Amount:	Not reported
Final Count:	Not reported
Final Amount:	Not reported

Found Violation:	Yes
Agency Which Determined Violation:	State
Violation Short Description:	Generators - Pre-transport
Date Violation was Determined:	20060918
Actual Return to Compliance Date:	20061108
Return to Compliance Qualifier:	Documented
Violation Responsible Agency:	State
Scheduled Compliance Date:	20061031
Enforcement Identifier:	101
Date of Enforcement Action:	20061031
Enforcement Responsible Agency:	State
Enforcement Docket Number:	Not reported
Enforcement Attorney:	Not reported
Corrective Action Component:	No
Appeal Initiated Date:	Not reported
Appeal Resolution Date:	Not reported
Disposition Status Date:	Not reported
Disposition Status:	Not reported
Disposition Status Description:	Not reported

CONGER NORTHWEST, INC. (Continued) **1000222568**

Consent/Final Order Sequence Number:Not reported
Consent/Final Order Respondent Name: Not reported
Consent/Final Order Lead Agency: Not reported
Enforcement Type: NOTICE OF NONCOMPLIANCE
Enforcement Responsible Person: ORREP
Enforcement Responsible Sub-Organization: NWR
SEP Sequence Number: Not reported
SEP Expenditure Amount: Not reported
SEP Scheduled Completion Date: Not reported
SEP Actual Date: Not reported
SEP Defaulted Date: Not reported
SEP Type: Not reported
SEP Type Description: Not reported
Proposed Amount: Not reported
Final Monetary Amount: Not reported
Paid Amount: Not reported
Final Count: Not reported
Final Amount: Not reported

Found Violation: Yes
Agency Which Determined Violation: State
Violation Short Description: Universal Waste - Small Quantity Handlers
Date Violation was Determined: 20060918
Actual Return to Compliance Date: 20061108
Return to Compliance Qualifier: Documented
Violation Responsible Agency: State
Scheduled Compliance Date: 20061031
Enforcement Identifier: 101
Date of Enforcement Action: 20060919
Enforcement Responsible Agency: State
Enforcement Docket Number: Not reported
Enforcement Attorney: Not reported
Corrective Action Component: No
Appeal Initiated Date: Not reported
Appeal Resolution Date: Not reported
Disposition Status Date: Not reported
Disposition Status: Not reported
Disposition Status Description: Not reported
Consent/Final Order Sequence Number:Not reported
Consent/Final Order Respondent Name: Not reported
Consent/Final Order Lead Agency: Not reported
Enforcement Type: NOTICE OF NONCOMPLIANCE
Enforcement Responsible Person: ORREP
Enforcement Responsible Sub-Organization: NWR
SEP Sequence Number: Not reported
SEP Expenditure Amount: Not reported
SEP Scheduled Completion Date: Not reported
SEP Actual Date: Not reported
SEP Defaulted Date: Not reported
SEP Type: Not reported
SEP Type Description: Not reported
Proposed Amount: Not reported
Final Monetary Amount: Not reported
Paid Amount: Not reported
Final Count: Not reported
Final Amount: Not reported

CONGER NORTHWEST, INC. (Continued) **1000222568**

Found Violation:	Yes
Agency Which Determined Violation:	State
Violation Short Description:	Generators - Pre-transport
Date Violation was Determined:	20060918
Actual Return to Compliance Date:	20061108
Return to Compliance Qualifier:	Documented
Violation Responsible Agency:	State
Scheduled Compliance Date:	20061031
Enforcement Identifier:	101
Date of Enforcement Action:	20060919
Enforcement Responsible Agency:	State
Enforcement Docket Number:	Not reported
Enforcement Attorney:	Not reported
Corrective Action Component:	No
Appeal Initiated Date:	Not reported
Appeal Resolution Date:	Not reported
Disposition Status Date:	Not reported
Disposition Status:	Not reported
Disposition Status Description:	Not reported
Consent/Final Order Sequence Number:	Not reported
Consent/Final Order Respondent Name:	Not reported
Consent/Final Order Lead Agency:	Not reported
Enforcement Type:	NOTICE OF NONCOMPLIANCE
Enforcement Responsible Person:	ORREP
Enforcement Responsible Sub-Organization:	NWR
SEP Sequence Number:	Not reported
SEP Expenditure Amount:	Not reported
SEP Scheduled Completion Date:	Not reported
SEP Actual Date:	Not reported
SEP Defaulted Date:	Not reported
SEP Type:	Not reported
SEP Type Description:	Not reported
Proposed Amount:	Not reported
Final Monetary Amount:	Not reported
Paid Amount:	Not reported
Final Count:	Not reported
Final Amount:	Not reported

Found Violation:	Yes
Agency Which Determined Violation:	State
Violation Short Description:	Generators - Pre-transport
Date Violation was Determined:	20081016
Actual Return to Compliance Date:	20090619
Return to Compliance Qualifier:	Documented
Violation Responsible Agency:	State
Scheduled Compliance Date:	20090622
Enforcement Identifier:	101
Date of Enforcement Action:	20090420
Enforcement Responsible Agency:	State
Enforcement Docket Number:	Not reported
Enforcement Attorney:	Not reported
Corrective Action Component:	No
Appeal Initiated Date:	Not reported
Appeal Resolution Date:	Not reported
Disposition Status Date:	Not reported
Disposition Status:	Not reported
Disposition Status Description:	Not reported

CONGER NORTHWEST, INC. (Continued) **1000222568**

Consent/Final Order Sequence Number:Not reported
Consent/Final Order Respondent Name: Not reported
Consent/Final Order Lead Agency: Not reported
Enforcement Type: NOTICE OF NONCOMPLIANCE
Enforcement Responsible Person: ORCLP
Enforcement Responsible Sub-Organization: NWR
SEP Sequence Number: Not reported
SEP Expenditure Amount: Not reported
SEP Scheduled Completion Date: Not reported
SEP Actual Date: Not reported
SEP Defaulted Date: Not reported
SEP Type: Not reported
SEP Type Description: Not reported
Proposed Amount: Not reported
Final Monetary Amount: Not reported
Paid Amount: Not reported
Final Count: Not reported
Final Amount: Not reported

Found Violation: Yes
Agency Which Determined Violation: State
Violation Short Description: Generators - Pre-transport
Date Violation was Determined: 20060918
Actual Return to Compliance Date: 20061108
Return to Compliance Qualifier: Documented
Violation Responsible Agency: State
Scheduled Compliance Date: 20061031
Enforcement Identifier: 101
Date of Enforcement Action: 20060919
Enforcement Responsible Agency: State
Enforcement Docket Number: Not reported
Enforcement Attorney: Not reported
Corrective Action Component: No
Appeal Initiated Date: Not reported
Appeal Resolution Date: Not reported
Disposition Status Date: Not reported
Disposition Status: Not reported
Disposition Status Description: Not reported
Consent/Final Order Sequence Number:Not reported
Consent/Final Order Respondent Name: Not reported
Consent/Final Order Lead Agency: Not reported
Enforcement Type: NOTICE OF NONCOMPLIANCE
Enforcement Responsible Person: ORREP
Enforcement Responsible Sub-Organization: NWR
SEP Sequence Number: Not reported
SEP Expenditure Amount: Not reported
SEP Scheduled Completion Date: Not reported
SEP Actual Date: Not reported
SEP Defaulted Date: Not reported
SEP Type: Not reported
SEP Type Description: Not reported
Proposed Amount: Not reported
Final Monetary Amount: Not reported
Paid Amount: Not reported
Final Count: Not reported
Final Amount: Not reported

CONGER NORTHWEST, INC. (Continued) **1000222568**

Found Violation:	No
Agency Which Determined Violation:	Not reported
Violation Short Description:	Not reported
Date Violation was Determined:	Not reported
Actual Return to Compliance Date:	Not reported
Return to Compliance Qualifier:	Not reported
Violation Responsible Agency:	Not reported
Scheduled Compliance Date:	Not reported
Enforcement Identifier:	Not reported
Date of Enforcement Action:	Not reported
Enforcement Responsible Agency:	Not reported
Enforcement Docket Number:	Not reported
Enforcement Attorney:	Not reported
Corrective Action Component:	Not reported
Appeal Initiated Date:	Not reported
Appeal Resolution Date:	Not reported
Disposition Status Date:	Not reported
Disposition Status:	Not reported
Disposition Status Description:	Not reported
Consent/Final Order Sequence Number:	Not reported
Consent/Final Order Respondent Name:	Not reported
Consent/Final Order Lead Agency:	Not reported
Enforcement Type:	Not reported
Enforcement Responsible Person:	Not reported
Enforcement Responsible Sub-Organization:	Not reported
SEP Sequence Number:	Not reported
SEP Expenditure Amount:	Not reported
SEP Scheduled Completion Date:	Not reported
SEP Actual Date:	Not reported
SEP Defaulted Date:	Not reported
SEP Type:	Not reported
SEP Type Description:	Not reported
Proposed Amount:	Not reported
Final Monetary Amount:	Not reported
Paid Amount:	Not reported
Final Count:	Not reported
Final Amount:	Not reported

Found Violation:	Yes
Agency Which Determined Violation:	State
Violation Short Description:	Used Oil - Generators
Date Violation was Determined:	20060918
Actual Return to Compliance Date:	20061108
Return to Compliance Qualifier:	Documented
Violation Responsible Agency:	State
Scheduled Compliance Date:	20061031
Enforcement Identifier:	101
Date of Enforcement Action:	20061031
Enforcement Responsible Agency:	State
Enforcement Docket Number:	Not reported
Enforcement Attorney:	Not reported
Corrective Action Component:	No
Appeal Initiated Date:	Not reported
Appeal Resolution Date:	Not reported
Disposition Status Date:	Not reported
Disposition Status:	Not reported
Disposition Status Description:	Not reported

CONGER NORTHWEST, INC. (Continued) **1000222568**

Consent/Final Order Sequence Number:Not reported
Consent/Final Order Respondent Name: Not reported
Consent/Final Order Lead Agency: Not reported
Enforcement Type: NOTICE OF NONCOMPLIANCE
Enforcement Responsible Person: ORREP
Enforcement Responsible Sub-Organization: NWR
SEP Sequence Number: Not reported
SEP Expenditure Amount: Not reported
SEP Scheduled Completion Date: Not reported
SEP Actual Date: Not reported
SEP Defaulted Date: Not reported
SEP Type: Not reported
SEP Type Description: Not reported
Proposed Amount: Not reported
Final Monetary Amount: Not reported
Paid Amount: Not reported
Final Count: Not reported
Final Amount: Not reported

Found Violation: Yes
Agency Which Determined Violation: State
Violation Short Description: Used Oil - Generators
Date Violation was Determined: 20060918
Actual Return to Compliance Date: 20061108
Return to Compliance Qualifier: Documented
Violation Responsible Agency: State
Scheduled Compliance Date: 20061031
Enforcement Identifier: 101
Date of Enforcement Action: 20060919
Enforcement Responsible Agency: State
Enforcement Docket Number: Not reported
Enforcement Attorney: Not reported
Corrective Action Component: No
Appeal Initiated Date: Not reported
Appeal Resolution Date: Not reported
Disposition Status Date: Not reported
Disposition Status: Not reported
Disposition Status Description: Not reported
Consent/Final Order Sequence Number:Not reported
Consent/Final Order Respondent Name: Not reported
Consent/Final Order Lead Agency: Not reported
Enforcement Type: NOTICE OF NONCOMPLIANCE
Enforcement Responsible Person: ORREP
Enforcement Responsible Sub-Organization: NWR
SEP Sequence Number: Not reported
SEP Expenditure Amount: Not reported
SEP Scheduled Completion Date: Not reported
SEP Actual Date: Not reported
SEP Defaulted Date: Not reported
SEP Type: Not reported
SEP Type Description: Not reported
Proposed Amount: Not reported
Final Monetary Amount: Not reported
Paid Amount: Not reported
Final Count: Not reported
Final Amount: Not reported

CONGER NORTHWEST, INC. (Continued) **1000222568**

Found Violation:	Yes
Agency Which Determined Violation:	State
Violation Short Description:	Universal Waste - Small Quantity Handlers
Date Violation was Determined:	20060918
Actual Return to Compliance Date:	20061108
Return to Compliance Qualifier:	Documented
Violation Responsible Agency:	State
Scheduled Compliance Date:	20061031
Enforcement Identifier:	101
Date of Enforcement Action:	20061031
Enforcement Responsible Agency:	State
Enforcement Docket Number:	Not reported
Enforcement Attorney:	Not reported
Corrective Action Component:	No
Appeal Initiated Date:	Not reported
Appeal Resolution Date:	Not reported
Disposition Status Date:	Not reported
Disposition Status:	Not reported
Disposition Status Description:	Not reported
Consent/Final Order Sequence Number:	Not reported
Consent/Final Order Respondent Name:	Not reported
Consent/Final Order Lead Agency:	Not reported
Enforcement Type:	NOTICE OF NONCOMPLIANCE
Enforcement Responsible Person:	ORREP
Enforcement Responsible Sub-Organization:	NWR
SEP Sequence Number:	Not reported
SEP Expenditure Amount:	Not reported
SEP Scheduled Completion Date:	Not reported
SEP Actual Date:	Not reported
SEP Defaulted Date:	Not reported
SEP Type:	Not reported
SEP Type Description:	Not reported
Proposed Amount:	Not reported
Final Monetary Amount:	Not reported
Paid Amount:	Not reported
Final Count:	Not reported
Final Amount:	Not reported

Found Violation:	No
Agency Which Determined Violation:	Not reported
Violation Short Description:	Not reported
Date Violation was Determined:	Not reported
Actual Return to Compliance Date:	Not reported
Return to Compliance Qualifier:	Not reported
Violation Responsible Agency:	Not reported
Scheduled Compliance Date:	Not reported
Enforcement Identifier:	Not reported
Date of Enforcement Action:	Not reported
Enforcement Responsible Agency:	Not reported
Enforcement Docket Number:	Not reported
Enforcement Attorney:	Not reported
Corrective Action Component:	Not reported
Appeal Initiated Date:	Not reported
Appeal Resolution Date:	Not reported
Disposition Status Date:	Not reported
Disposition Status:	Not reported
Disposition Status Description:	Not reported

CONGER NORTHWEST, INC. (Continued) **1000222568**

Consent/Final Order Sequence Number:Not reported
Consent/Final Order Respondent Name: Not reported
Consent/Final Order Lead Agency: Not reported
Enforcement Type: Not reported
Enforcement Responsible Person: Not reported
Enforcement Responsible Sub-Organization: Not reported
SEP Sequence Number: Not reported
SEP Expenditure Amount: Not reported
SEP Scheduled Completion Date: Not reported
SEP Actual Date: Not reported
SEP Defaulted Date: Not reported
SEP Type: Not reported
SEP Type Description: Not reported
Proposed Amount: Not reported
Final Monetary Amount: Not reported
Paid Amount: Not reported
Final Count: Not reported
Final Amount: Not reported

Found Violation: Yes
Agency Which Determined Violation: State
Violation Short Description: Generators - Records/Reporting
Date Violation was Determined: 19990217
Actual Return to Compliance Date: 19990305
Return to Compliance Qualifier: Observed
Violation Responsible Agency: State
Scheduled Compliance Date: 19990302
Enforcement Identifier: 000
Date of Enforcement Action: 19990222
Enforcement Responsible Agency: State
Enforcement Docket Number: Not reported
Enforcement Attorney: OR
Corrective Action Component: No
Appeal Initiated Date: Not reported
Appeal Resolution Date: Not reported
Disposition Status Date: Not reported
Disposition Status: Not reported
Disposition Status Description: Not reported
Consent/Final Order Sequence Number:Not reported
Consent/Final Order Respondent Name: Not reported
Consent/Final Order Lead Agency: Not reported
Enforcement Type: NOTICE OF NONCOMPLIANCE
Enforcement Responsible Person: ORPDC
Enforcement Responsible Sub-Organization: NWR
SEP Sequence Number: Not reported
SEP Expenditure Amount: Not reported
SEP Scheduled Completion Date: Not reported
SEP Actual Date: Not reported
SEP Defaulted Date: Not reported
SEP Type: Not reported
SEP Type Description: Not reported
Proposed Amount: Not reported
Final Monetary Amount: Not reported
Paid Amount: Not reported
Final Count: Not reported
Final Amount: Not reported

CONGER NORTHWEST, INC. (Continued) **1000222568**

Found Violation:	Yes
Agency Which Determined Violation:	State
Violation Short Description:	Generators - General
Date Violation was Determined:	20060918
Actual Return to Compliance Date:	20061108
Return to Compliance Qualifier:	Documented
Violation Responsible Agency:	State
Scheduled Compliance Date:	20061031
Enforcement Identifier:	101
Date of Enforcement Action:	20060919
Enforcement Responsible Agency:	State
Enforcement Docket Number:	Not reported
Enforcement Attorney:	Not reported
Corrective Action Component:	No
Appeal Initiated Date:	Not reported
Appeal Resolution Date:	Not reported
Disposition Status Date:	Not reported
Disposition Status:	Not reported
Disposition Status Description:	Not reported
Consent/Final Order Sequence Number:	Not reported
Consent/Final Order Respondent Name:	Not reported
Consent/Final Order Lead Agency:	Not reported
Enforcement Type:	NOTICE OF NONCOMPLIANCE
Enforcement Responsible Person:	ORREP
Enforcement Responsible Sub-Organization:	NWR
SEP Sequence Number:	Not reported
SEP Expenditure Amount:	Not reported
SEP Scheduled Completion Date:	Not reported
SEP Actual Date:	Not reported
SEP Defaulted Date:	Not reported
SEP Type:	Not reported
SEP Type Description:	Not reported
Proposed Amount:	Not reported
Final Monetary Amount:	Not reported
Paid Amount:	Not reported
Final Count:	Not reported
Final Amount:	Not reported

Found Violation:	Yes
Agency Which Determined Violation:	State
Violation Short Description:	Generators - Pre-transport
Date Violation was Determined:	20081016
Actual Return to Compliance Date:	20090619
Return to Compliance Qualifier:	Documented
Violation Responsible Agency:	State
Scheduled Compliance Date:	20090622
Enforcement Identifier:	101
Date of Enforcement Action:	20090420
Enforcement Responsible Agency:	State
Enforcement Docket Number:	Not reported
Enforcement Attorney:	Not reported
Corrective Action Component:	No
Appeal Initiated Date:	Not reported
Appeal Resolution Date:	Not reported
Disposition Status Date:	Not reported
Disposition Status:	Not reported
Disposition Status Description:	Not reported

CONGER NORTHWEST, INC. (Continued) **1000222568**

Consent/Final Order Sequence Number:Not reported
Consent/Final Order Respondent Name: Not reported
Consent/Final Order Lead Agency: Not reported
Enforcement Type: NOTICE OF NONCOMPLIANCE
Enforcement Responsible Person: ORCLP
Enforcement Responsible Sub-Organization: NWR
SEP Sequence Number: Not reported
SEP Expenditure Amount: Not reported
SEP Scheduled Completion Date: Not reported
SEP Actual Date: Not reported
SEP Defaulted Date: Not reported
SEP Type: Not reported
SEP Type Description: Not reported
Proposed Amount: Not reported
Final Monetary Amount: Not reported
Paid Amount: Not reported
Final Count: Not reported
Final Amount: Not reported

Found Violation: Yes
Agency Which Determined Violation: State
Violation Short Description: TSD - Preparedness and Prevention
Date Violation was Determined: 19990217
Actual Return to Compliance Date: 19990305
Return to Compliance Qualifier: Observed
Violation Responsible Agency: State
Scheduled Compliance Date: 19990302
Enforcement Identifier: 000
Date of Enforcement Action: 19990222
Enforcement Responsible Agency: State
Enforcement Docket Number: Not reported
Enforcement Attorney: OR
Corrective Action Component: No
Appeal Initiated Date: Not reported
Appeal Resolution Date: Not reported
Disposition Status Date: Not reported
Disposition Status: Not reported
Disposition Status Description: Not reported
Consent/Final Order Sequence Number:Not reported
Consent/Final Order Respondent Name: Not reported
Consent/Final Order Lead Agency: Not reported
Enforcement Type: NOTICE OF NONCOMPLIANCE
Enforcement Responsible Person: ORPDC
Enforcement Responsible Sub-Organization: NWR
SEP Sequence Number: Not reported
SEP Expenditure Amount: Not reported
SEP Scheduled Completion Date: Not reported
SEP Actual Date: Not reported
SEP Defaulted Date: Not reported
SEP Type: Not reported
SEP Type Description: Not reported
Proposed Amount: Not reported
Final Monetary Amount: Not reported
Paid Amount: Not reported
Final Count: Not reported
Final Amount: Not reported

CONGER NORTHWEST, INC. (Continued) **1000222568**

Found Violation:	Yes
Agency Which Determined Violation:	State
Violation Short Description:	Generators - General
Date Violation was Determined:	20060918
Actual Return to Compliance Date:	20061108
Return to Compliance Qualifier:	Documented
Violation Responsible Agency:	State
Scheduled Compliance Date:	20061031
Enforcement Identifier:	101
Date of Enforcement Action:	20061031
Enforcement Responsible Agency:	State
Enforcement Docket Number:	Not reported
Enforcement Attorney:	Not reported
Corrective Action Component:	No
Appeal Initiated Date:	Not reported
Appeal Resolution Date:	Not reported
Disposition Status Date:	Not reported
Disposition Status:	Not reported
Disposition Status Description:	Not reported
Consent/Final Order Sequence Number:	Not reported
Consent/Final Order Respondent Name:	Not reported
Consent/Final Order Lead Agency:	Not reported
Enforcement Type:	NOTICE OF NONCOMPLIANCE
Enforcement Responsible Person:	ORREP
Enforcement Responsible Sub-Organization:	NWR
SEP Sequence Number:	Not reported
SEP Expenditure Amount:	Not reported
SEP Scheduled Completion Date:	Not reported
SEP Actual Date:	Not reported
SEP Defaulted Date:	Not reported
SEP Type:	Not reported
SEP Type Description:	Not reported
Proposed Amount:	Not reported
Final Monetary Amount:	Not reported
Paid Amount:	Not reported
Final Count:	Not reported
Final Amount:	Not reported

Found Violation:	Yes
Agency Which Determined Violation:	State
Violation Short Description:	Generators - General
Date Violation was Determined:	20081016
Actual Return to Compliance Date:	20100310
Return to Compliance Qualifier:	Documented
Violation Responsible Agency:	State
Scheduled Compliance Date:	20090622
Enforcement Identifier:	101
Date of Enforcement Action:	20090420
Enforcement Responsible Agency:	State
Enforcement Docket Number:	Not reported
Enforcement Attorney:	Not reported
Corrective Action Component:	No
Appeal Initiated Date:	Not reported
Appeal Resolution Date:	Not reported
Disposition Status Date:	Not reported
Disposition Status:	Not reported
Disposition Status Description:	Not reported

CONGER NORTHWEST, INC. (Continued) **1000222568**

Consent/Final Order Sequence Number:Not reported
Consent/Final Order Respondent Name: Not reported
Consent/Final Order Lead Agency: Not reported
Enforcement Type: NOTICE OF NONCOMPLIANCE
Enforcement Responsible Person: ORCLP
Enforcement Responsible Sub-Organization: NWR
SEP Sequence Number: Not reported
SEP Expenditure Amount: Not reported
SEP Scheduled Completion Date: Not reported
SEP Actual Date: Not reported
SEP Defaulted Date: Not reported
SEP Type: Not reported
SEP Type Description: Not reported
Proposed Amount: Not reported
Final Monetary Amount: Not reported
Paid Amount: Not reported
Final Count: Not reported
Final Amount: Not reported

Evaluation Action Summary:
Evaluation Date: 20081016
Evaluation Responsible Agency: State
Found Violation: Yes
Evaluation Type Description: COMPLIANCE EVALUATION INSPECTION ON-SITE
Evaluation Responsible Person Identifier: ORCLP
Evaluation Responsible Sub-Organization: NWR
Actual Return to Compliance Date: 20081016
Scheduled Compliance Date: 20090622
Date of Request: Not reported
Date Response Received: Not reported
Request Agency: Not reported
Former Citation: Not reported

Evaluation Date: 20081016
Evaluation Responsible Agency: State
Found Violation: Yes
Evaluation Type Description: COMPLIANCE EVALUATION INSPECTION ON-SITE
Evaluation Responsible Person Identifier: ORCLP
Evaluation Responsible Sub-Organization: NWR
Actual Return to Compliance Date: 20090619
Scheduled Compliance Date: 20090622
Date of Request: Not reported
Date Response Received: Not reported
Request Agency: Not reported
Former Citation: Not reported

Evaluation Date: 20020805
Evaluation Responsible Agency: State
Found Violation: Yes
Evaluation Type Description: COMPLIANCE EVALUATION INSPECTION ON-SITE
Evaluation Responsible Person Identifier: ORSSY
Evaluation Responsible Sub-Organization: NWR
Actual Return to Compliance Date: 20020814
Scheduled Compliance Date: 20020903
Date of Request: Not reported
Date Response Received: Not reported
Request Agency: Not reported

CONGER NORTHWEST, INC. (Continued) **1000222568**

Former Citation:	Not reported
Evaluation Date:	19920721
Evaluation Responsible Agency:	State
Found Violation:	Yes
Evaluation Type Description:	COMPLIANCE EVALUATION INSPECTION ON-SITE
Evaluation Responsible Person Identifier:	ORPDC
Evaluation Responsible Sub-Organization:	NWR
Actual Return to Compliance Date:	19920904
Scheduled Compliance Date:	19920904
Date of Request:	Not reported
Date Response Received:	Not reported
Request Agency:	Not reported
Former Citation:	Not reported
Evaluation Date:	20020805
Evaluation Responsible Agency:	State
Found Violation:	Yes
Evaluation Type Description:	COMPLIANCE EVALUATION INSPECTION ON-SITE
Evaluation Responsible Person Identifier:	ORSSY
Evaluation Responsible Sub-Organization:	NWR
Actual Return to Compliance Date:	20020814
Scheduled Compliance Date:	20020903
Date of Request:	Not reported
Date Response Received:	Not reported
Request Agency:	Not reported
Former Citation:	Not reported
Evaluation Date:	20020805
Evaluation Responsible Agency:	State
Found Violation:	Yes
Evaluation Type Description:	COMPLIANCE EVALUATION INSPECTION ON-SITE
Evaluation Responsible Person Identifier:	ORSSY
Evaluation Responsible Sub-Organization:	NWR
Actual Return to Compliance Date:	20020814
Scheduled Compliance Date:	20020903
Date of Request:	Not reported
Date Response Received:	Not reported
Request Agency:	Not reported
Former Citation:	Not reported
Evaluation Date:	20081016
Evaluation Responsible Agency:	State
Found Violation:	Yes
Evaluation Type Description:	COMPLIANCE EVALUATION INSPECTION ON-SITE
Evaluation Responsible Person Identifier:	ORCLP
Evaluation Responsible Sub-Organization:	NWR
Actual Return to Compliance Date:	20090619
Scheduled Compliance Date:	20090622
Date of Request:	Not reported
Date Response Received:	Not reported
Request Agency:	Not reported
Former Citation:	Not reported
Evaluation Date:	20190509
Evaluation Responsible Agency:	EPA
Found Violation:	Undetermined

CONGER NORTHWEST, INC. (Continued) **1000222568**

Evaluation Type Description:	NON-FINANCIAL RECORD REVIEW
Evaluation Responsible Person Identifier:	R0JNJ
Evaluation Responsible Sub-Organization:	Not reported
Actual Return to Compliance Date:	Not reported
Scheduled Compliance Date:	Not reported
Date of Request:	Not reported
Date Response Received:	Not reported
Request Agency:	Not reported
Former Citation:	Not reported

Evaluation Date:	20081016
Evaluation Responsible Agency:	State
Found Violation:	Yes
Evaluation Type Description:	COMPLIANCE EVALUATION INSPECTION ON-SITE
Evaluation Responsible Person Identifier:	ORCLP
Evaluation Responsible Sub-Organization:	NWR
Actual Return to Compliance Date:	20090619
Scheduled Compliance Date:	20090622
Date of Request:	Not reported
Date Response Received:	Not reported
Request Agency:	Not reported
Former Citation:	Not reported

Evaluation Date:	20060918
Evaluation Responsible Agency:	State
Found Violation:	Yes
Evaluation Type Description:	COMPLIANCE EVALUATION INSPECTION ON-SITE
Evaluation Responsible Person Identifier:	ORREP
Evaluation Responsible Sub-Organization:	NWR
Actual Return to Compliance Date:	20061108
Scheduled Compliance Date:	20061031
Date of Request:	Not reported
Date Response Received:	Not reported
Request Agency:	Not reported
Former Citation:	Not reported

Evaluation Date:	19840515
Evaluation Responsible Agency:	State
Found Violation:	No
Evaluation Type Description:	COMPLIANCE EVALUATION INSPECTION ON-SITE
Evaluation Responsible Person Identifier:	Not reported
Evaluation Responsible Sub-Organization:	Not reported
Actual Return to Compliance Date:	Not reported
Scheduled Compliance Date:	Not reported
Date of Request:	Not reported
Date Response Received:	Not reported
Request Agency:	Not reported
Former Citation:	Not reported

Evaluation Date:	19840207
Evaluation Responsible Agency:	EPA Contractor/Grantee
Found Violation:	Yes
Evaluation Type Description:	COMPLIANCE EVALUATION INSPECTION ON-SITE
Evaluation Responsible Person Identifier:	R0GCA
Evaluation Responsible Sub-Organization:	Not reported
Actual Return to Compliance Date:	19850101
Scheduled Compliance Date:	Not reported

CONGER NORTHWEST, INC. (Continued) **1000222568**

Date of Request:	Not reported
Date Response Received:	Not reported
Request Agency:	Not reported
Former Citation:	Not reported
Evaluation Date:	20060918
Evaluation Responsible Agency:	State
Found Violation:	Yes
Evaluation Type Description:	COMPLIANCE EVALUATION INSPECTION ON-SITE
Evaluation Responsible Person Identifier:	ORREP
Evaluation Responsible Sub-Organization:	NWR
Actual Return to Compliance Date:	20061108
Scheduled Compliance Date:	20061031
Date of Request:	Not reported
Date Response Received:	Not reported
Request Agency:	Not reported
Former Citation:	Not reported
Evaluation Date:	20060918
Evaluation Responsible Agency:	State
Found Violation:	Yes
Evaluation Type Description:	COMPLIANCE EVALUATION INSPECTION ON-SITE
Evaluation Responsible Person Identifier:	ORREP
Evaluation Responsible Sub-Organization:	NWR
Actual Return to Compliance Date:	20061108
Scheduled Compliance Date:	20061031
Date of Request:	Not reported
Date Response Received:	Not reported
Request Agency:	Not reported
Former Citation:	Not reported
Evaluation Date:	20060918
Evaluation Responsible Agency:	State
Found Violation:	Yes
Evaluation Type Description:	COMPLIANCE EVALUATION INSPECTION ON-SITE
Evaluation Responsible Person Identifier:	ORREP
Evaluation Responsible Sub-Organization:	NWR
Actual Return to Compliance Date:	20061108
Scheduled Compliance Date:	20061031
Date of Request:	Not reported
Date Response Received:	Not reported
Request Agency:	Not reported
Former Citation:	Not reported
Evaluation Date:	20081016
Evaluation Responsible Agency:	State
Found Violation:	Yes
Evaluation Type Description:	COMPLIANCE EVALUATION INSPECTION ON-SITE
Evaluation Responsible Person Identifier:	ORCLP
Evaluation Responsible Sub-Organization:	NWR
Actual Return to Compliance Date:	20090619
Scheduled Compliance Date:	20090622
Date of Request:	Not reported
Date Response Received:	Not reported
Request Agency:	Not reported
Former Citation:	Not reported

CONGER NORTHWEST, INC. (Continued) **1000222568**

Evaluation Date:	20060918
Evaluation Responsible Agency:	State
Found Violation:	Yes
Evaluation Type Description:	COMPLIANCE EVALUATION INSPECTION ON-SITE
Evaluation Responsible Person Identifier:	ORREP
Evaluation Responsible Sub-Organization:	NWR
Actual Return to Compliance Date:	20061108
Scheduled Compliance Date:	20061031
Date of Request:	Not reported
Date Response Received:	Not reported
Request Agency:	Not reported
Former Citation:	Not reported

Evaluation Date:	20121015
Evaluation Responsible Agency:	State
Found Violation:	No
Evaluation Type Description:	COMPLIANCE EVALUATION INSPECTION ON-SITE
Evaluation Responsible Person Identifier:	ORRXS
Evaluation Responsible Sub-Organization:	NWR
Actual Return to Compliance Date:	Not reported
Scheduled Compliance Date:	Not reported
Date of Request:	Not reported
Date Response Received:	Not reported
Request Agency:	Not reported
Former Citation:	Not reported

Evaluation Date:	20060918
Evaluation Responsible Agency:	State
Found Violation:	Yes
Evaluation Type Description:	COMPLIANCE EVALUATION INSPECTION ON-SITE
Evaluation Responsible Person Identifier:	ORREP
Evaluation Responsible Sub-Organization:	NWR
Actual Return to Compliance Date:	20061108
Scheduled Compliance Date:	20061031
Date of Request:	Not reported
Date Response Received:	Not reported
Request Agency:	Not reported
Former Citation:	Not reported

Evaluation Date:	20060918
Evaluation Responsible Agency:	State
Found Violation:	Yes
Evaluation Type Description:	COMPLIANCE EVALUATION INSPECTION ON-SITE
Evaluation Responsible Person Identifier:	ORREP
Evaluation Responsible Sub-Organization:	NWR
Actual Return to Compliance Date:	20061108
Scheduled Compliance Date:	20061031
Date of Request:	Not reported
Date Response Received:	Not reported
Request Agency:	Not reported
Former Citation:	Not reported

Evaluation Date:	20060918
Evaluation Responsible Agency:	State
Found Violation:	Yes
Evaluation Type Description:	COMPLIANCE EVALUATION INSPECTION ON-SITE
Evaluation Responsible Person Identifier:	ORREP

CONGER NORTHWEST, INC. (Continued) **1000222568**

Evaluation Responsible Sub-Organization:	NWR
Actual Return to Compliance Date:	20061108
Scheduled Compliance Date:	20061031
Date of Request:	Not reported
Date Response Received:	Not reported
Request Agency:	Not reported
Former Citation:	Not reported

Evaluation Date:	20151110
Evaluation Responsible Agency:	State
Found Violation:	No
Evaluation Type Description:	COMPLIANCE EVALUATION INSPECTION ON-SITE
Evaluation Responsible Person Identifier:	Not reported
Evaluation Responsible Sub-Organization:	NWR
Actual Return to Compliance Date:	Not reported
Scheduled Compliance Date:	Not reported
Date of Request:	Not reported
Date Response Received:	Not reported
Request Agency:	Not reported
Former Citation:	Not reported

Evaluation Date:	19990217
Evaluation Responsible Agency:	State
Found Violation:	Yes
Evaluation Type Description:	COMPLIANCE EVALUATION INSPECTION ON-SITE
Evaluation Responsible Person Identifier:	ORPDC
Evaluation Responsible Sub-Organization:	NWR
Actual Return to Compliance Date:	19990305
Scheduled Compliance Date:	19990302
Date of Request:	Not reported
Date Response Received:	Not reported
Request Agency:	Not reported
Former Citation:	Not reported

Evaluation Date:	20060918
Evaluation Responsible Agency:	State
Found Violation:	Yes
Evaluation Type Description:	COMPLIANCE EVALUATION INSPECTION ON-SITE
Evaluation Responsible Person Identifier:	ORREP
Evaluation Responsible Sub-Organization:	NWR
Actual Return to Compliance Date:	20061108
Scheduled Compliance Date:	20061031
Date of Request:	Not reported
Date Response Received:	Not reported
Request Agency:	Not reported
Former Citation:	Not reported

Evaluation Date:	20081016
Evaluation Responsible Agency:	State
Found Violation:	Yes
Evaluation Type Description:	COMPLIANCE EVALUATION INSPECTION ON-SITE
Evaluation Responsible Person Identifier:	ORCLP
Evaluation Responsible Sub-Organization:	NWR
Actual Return to Compliance Date:	20090619
Scheduled Compliance Date:	20090622
Date of Request:	Not reported
Date Response Received:	Not reported

CONGER NORTHWEST, INC. (Continued) **1000222568**

Request Agency:	Not reported
Former Citation:	Not reported
Evaluation Date:	19990217
Evaluation Responsible Agency:	State
Found Violation:	Yes
Evaluation Type Description:	COMPLIANCE EVALUATION INSPECTION ON-SITE
Evaluation Responsible Person Identifier:	ORPDC
Evaluation Responsible Sub-Organization:	NWR
Actual Return to Compliance Date:	19990305
Scheduled Compliance Date:	19990302
Date of Request:	Not reported
Date Response Received:	Not reported
Request Agency:	Not reported
Former Citation:	Not reported
Evaluation Date:	20060918
Evaluation Responsible Agency:	State
Found Violation:	Yes
Evaluation Type Description:	COMPLIANCE EVALUATION INSPECTION ON-SITE
Evaluation Responsible Person Identifier:	ORREP
Evaluation Responsible Sub-Organization:	NWR
Actual Return to Compliance Date:	20061108
Scheduled Compliance Date:	20061031
Date of Request:	Not reported
Date Response Received:	Not reported
Request Agency:	Not reported
Former Citation:	Not reported
Evaluation Date:	20081016
Evaluation Responsible Agency:	State
Found Violation:	Yes
Evaluation Type Description:	COMPLIANCE EVALUATION INSPECTION ON-SITE
Evaluation Responsible Person Identifier:	ORCLP
Evaluation Responsible Sub-Organization:	NWR
Actual Return to Compliance Date:	20100310
Scheduled Compliance Date:	20090622
Date of Request:	Not reported
Date Response Received:	Not reported
Request Agency:	Not reported
Former Citation:	Not reported

ECSI:

Name:	TARR INC.
Address:	2429 N BORTHWICK AVE.
City,State,Zip:	PORTLAND, OR 97227
State ID Number:	1139
Brown ID:	0
Study Area:	False
Region ID:	Not reported

CONGER NORTHWEST, INC. (Continued) **1000222568**

Legislatve ID: 832
Investigation: Listed on the CRL/Inventory
FACA ID: 3745
Further Action: 257
Lat/Long (dms): 45 32 26.20 / -122 40 26.80
County Code: 26.00
Score Value: Not reported
Cerclis ID: Not reported
Township Coord.: 1.00
Township Zone: N
Range Coord: 1.00
Range Zone: E
Section Coord: 27
Qtr Section: CA
Tax Lots: 1800-2000, 2300-2600
Size: 1.03 acres
NPL: False
Orphan: False
Updated By: ACOATES
Update Date: 11/03/2022
Created Date: 10/15/1991
Decode For RegionID: Not reported
Decode For BrownID: Not reported
Decode For Furtheract: High-Medium
Decode For Investstat: Listed on the CRL/Inventory
Decode For Legislative: Owner, operator or other party under state or federal authority
Alias Name: Priestly Oil and Chemical Co.

Hazardous Release:
Substance ID.: 120781
Haz Release ID: 383223
Qty Released: unknown
Date Released: unknown
Update Date: 04/17/1991
Update By: Not reported
Substance Code: 100-41-4
Substance Name: ETHYLBENZENE
Substance Abbrev.: Not reported
Substance Category ID: 8515
Substance Category: Volatiles
Category Level: Not reported
Created By: Not reported
Created Date: 12/17/2002
Substance Category ID: 8515
Substance Category: Volatiles
Category Level: Not reported
Created By: Not reported
Created Date: 12/17/2002
Substance Alias ID: 316146
Sub Alias Name: ETHYLBENZOL
Substance Alias ID: 316147
Sub Alias Name: PHENYLETHANE
Sampling Result ID: 345521
Feature Id: Not reported
Hazard Release Id: 383223
Medium: 703
Substance Abbrev.: Not reported
Unit Code: Not reported

CONGER NORTHWEST, INC. (Continued) **1000222568**

Observation: False
Owner Operator: True
Lab Data: True
Sample Depth: Not reported
Start Date: 08/30/1990
End Date: Not reported
Min Concentration: Not reported
Max Concentration: Not reported
Sample Comment: 200 ppm
Last Update By: CONV
Update Date: 09/13/1994
Decode for MediumID: Soil

Substance ID.: 121983
Haz Release ID: 383234
Qty Released: unknown
Date Released: unknown
Update Date: 04/17/1991
Update By: Not reported
Substance Code: ECD173
Substance Name: GASOLINE
Substance Abbrev.: Not reported
Substance Category ID: 8530
Substance Category: Petroleum Related Releases for OSPIRG Report
Category Level: Not reported
Created By: Not reported
Created Date: 12/17/2002
Substance Category ID: 8530
Substance Category: Petroleum Related Releases for OSPIRG Report
Category Level: Not reported
Created By: Not reported
Created Date: 12/17/2002
Sampling Result ID: 345534
Feature Id: Not reported
Hazard Release Id: 383234
Medium: 703
Substance Abbrev.: Not reported
Unit Code: Not reported
Observation: False
Owner Operator: True
Lab Data: False
Sample Depth: Not reported
Start Date: 08/30/1990
End Date: Not reported
Min Concentration: Not reported
Max Concentration: Not reported
Sample Comment: 12,300 ppm
Last Update By: CONV
Update Date: 09/13/1994
Decode for MediumID: Soil

Substance ID.: 120883
Haz Release ID: 383235
Qty Released: unknown
Date Released: unknown
Update Date: 04/17/1991
Update By: Not reported

CONGER NORTHWEST, INC. (Continued) **1000222568**

Substance Code: 108-88-3
Substance Name: TOLUENE
Substance Abbrev.: Not reported
Substance Category ID: 8520
Substance Category: Volatiles
Category Level: Not reported
Created By: Not reported
Created Date: 12/17/2002
Substance Category ID: 8520
Substance Category: Volatiles
Category Level: Not reported
Created By: Not reported
Created Date: 12/17/2002
Substance Alias ID: 316466
Sub Alias Name: BENZENE,METHYL-
Substance Alias ID: 316467
Sub Alias Name: METHACIDE
Substance Alias ID: 316468
Sub Alias Name: METHYLBENZENE
Substance Alias ID: 316469
Sub Alias Name: METHYLBENZOL
Substance Alias ID: 316470
Sub Alias Name: PHENYLMETHANE
Substance Alias ID: 316471
Sub Alias Name: TOLUOL
Sampling Result ID: 345535
Feature Id: Not reported
Hazard Release Id: 383235
Medium: 703
Substance Abbrev.: Not reported
Unit Code: Not reported
Observation: False
Owner Operator: True
Lab Data: False
Sample Depth: Not reported
Start Date: 08/30/1990
End Date: Not reported
Min Concentration: Not reported
Max Concentration: Not reported
Sample Comment: 370 ppm
Last Update By: CONV
Update Date: 09/13/1994
Decode for MediumID: Soil

Substance ID.: 121051
Haz Release ID: 383236
Qty Released: unknown
Date Released: unknown
Update Date: 04/17/1991
Update By: Not reported
Substance Code: 1330-20-7
Substance Name: XYLENEs
Substance Abbrev.: Not reported
Substance Category ID: 8526
Substance Category: Volatiles
Category Level: Not reported
Created By: Not reported

CONGER NORTHWEST, INC. (Continued) **1000222568**

Created Date: 12/17/2002
Substance Category ID: 8526
Substance Category: Volatiles
Category Level: Not reported
Created By: Not reported
Created Date: 12/17/2002
Substance Alias ID: 317017
Sub Alias Name: DIMETHYLBENZENEs
Substance Alias ID: 317018
Sub Alias Name: XYLOLs
Comment ID: 302777
Release Code: Media Contamination Footnote
Release Comments: Reported contaminant levels were for soil before removal. Remaining contamination around transfer piping is presumed to be similar.
Decode for Relcomcd: Media Contamination Footnote
Sampling Result ID: 345536
Feature Id: Not reported
Hazard Release Id: 383236
Medium: 703
Substance Abbrev.: Not reported
Unit Code: Not reported
Observation: False
Owner Operator: True
Lab Data: False
Sample Depth: Not reported
Start Date: 08/30/1990
End Date: Not reported
Min Concentration: Not reported
Max Concentration: Not reported
Sample Comment: 1000 ppm
Last Update By: CONV
Update Date: 09/13/1994
Decode for MediumID: Soil

Substance ID.: 121982
Haz Release ID: 383237
Qty Released: unknown
Date Released: unknown
Update Date: 04/17/1991
Update By: Not reported
Substance Code: ECD169
Substance Name: DIESEL - FUEL OIL
Substance Abbrev.: Not reported
Substance Category ID: 8529
Substance Category: Petroleum Related Releases for OSPIRG Report
Category Level: Not reported
Created By: Not reported
Created Date: 12/17/2002
Substance Category ID: 8529
Substance Category: Petroleum Related Releases for OSPIRG Report
Category Level: Not reported
Created By: Not reported
Created Date: 12/17/2002
Sampling Result ID: 345537
Feature Id: Not reported
Hazard Release Id: 383237
Medium: 703

CONGER NORTHWEST, INC. (Continued) **1000222568**

Substance Abbrev.: Not reported
Unit Code: Not reported
Observation: False
Owner Operator: True
Lab Data: False
Sample Depth: Not reported
Start Date: 08/30/1990
End Date: Not reported
Min Concentration: Not reported
Max Concentration: Not reported
Sample Comment: 270 ppm
Last Update By: CONV
Update Date: 09/13/1994
Decode for MediumID: Soil

Substance ID.: 122012
Haz Release ID: 383238
Qty Released: unknown
Date Released: unknown
Update Date: 04/17/1991
Update By: Not reported
Substance Code: ECD275
Substance Name: TOTAL PETROLEUM HYDROCARBONS (TPH)
Substance Abbrev.: Not reported
Substance Category ID: 8540
Substance Category: Petroleum Related Releases for OSPIRG Report
Category Level: Not reported
Created By: Not reported
Created Date: 12/17/2002
Substance Category ID: 8540
Substance Category: Petroleum Related Releases for OSPIRG Report
Category Level: Not reported
Created By: Not reported
Created Date: 12/17/2002
Sampling Result ID: 345538
Feature Id: Not reported
Hazard Release Id: 383238
Medium: 703
Substance Abbrev.: Not reported
Unit Code: Not reported
Observation: False
Owner Operator: True
Lab Data: False
Sample Depth: Not reported
Start Date: 08/30/1990
End Date: Not reported
Min Concentration: Not reported
Max Concentration: Not reported
Sample Comment: 29,000 ppm
Last Update By: CONV
Update Date: 09/13/1994
Decode for MediumID: Soil

Substance ID.: 121011
Haz Release ID: 385937
Qty Released: 230,000 ug/m3 soil vapor at 4.5 to 5.0
Date Released: 5-2-07

CONGER NORTHWEST, INC. (Continued) **1000222568**

Update Date: 06/03/2008
Update By: ACOATES
Substance Code: 127-18-4
Substance Name: TETRACHLOROETHYLENE
Substance Abbrev.: Not reported
Substance Category ID: 8519
Substance Category: Volatiles
Category Level: Not reported
Created By: Not reported
Created Date: 12/17/2002
Substance Category ID: 8551
Substance Category: Solvents of interest to Milwaukie Area GW study
Category Level: Not reported
Created By: Not reported
Created Date: 12/17/2002
Substance Category ID: 8519
Substance Category: Volatiles
Category Level: Not reported
Created By: Not reported
Created Date: 12/17/2002
Substance Category ID: 8551
Substance Category: Solvents of interest to Milwaukie Area GW study
Category Level: Not reported
Created By: Not reported
Created Date: 12/17/2002
Substance Alias ID: 316912
Sub Alias Name: ETHENE,TETRACHLORO-
Substance Alias ID: 316913
Sub Alias Name: ETHYLENE TETRACHLORIDE
Substance Alias ID: 316914
Sub Alias Name: PERCHLOROETHYLENE
Substance Alias ID: 316915
Sub Alias Name: PERCLENE
Substance Alias ID: 316916
Sub Alias Name: TETRACHLOROETHENE
Substance Alias ID: 316917
Sub Alias Name: TETRACHLOROETHENE,1,1,2,2-
Substance Alias ID: 316918
Sub Alias Name: TETRACHLOROETHYLENE,1,1,2,2-
Sampling Result ID: 347301
Feature Id: 0
Hazard Release Id: 385937
Medium: 703
Substance Abbrev.: 0
Unit Code: Not reported
Observation: False
Owner Operator: False
Lab Data: True
Sample Depth: Not reported
Start Date: Not reported
End Date: Not reported
Min Concentration: Not reported
Max Concentration: Not reported
Sample Comment: 10.2 mg/kg
Last Update By: JWAGGY
Update Date: 05/07/2003
Decode for MediumID: Soil

CONGER NORTHWEST, INC. (Continued) **1000222568**

Sampling Result ID: 347306
Feature Id: 0
Hazard Release Id: 385937
Medium: 698
Substance Abbrev.: 0
Unit Code: Not reported
Observation: False
Owner Operator: False
Lab Data: True
Sample Depth: Not reported
Start Date: Not reported
End Date: Not reported
Min Concentration: Not reported
Max Concentration: Not reported
Sample Comment: 7,870 ug/L
Last Update By: JWAGGY
Update Date: 05/07/2003
Decode for MediumID: Groundwater

Substance ID.: 121781
Haz Release ID: 385938
Qty Released: 44,000 ug/m3 at 4.5 to 5.0 soil vapor
Date Released: 5-2-07
Update Date: 06/03/2008
Update By: ACOATES
Substance Code: 79-01-6
Substance Name: TRICHLOROETHYLENE
Substance Abbrev.: Not reported
Substance Category ID: 8523
Substance Category: Volatiles
Category Level: Not reported
Created By: Not reported
Created Date: 12/17/2002
Substance Category ID: 8545
Substance Category: Solvents of interest to Milwaukie Area GW study
Category Level: Not reported
Created By: Not reported
Created Date: 12/17/2002
Substance Category ID: 8523
Substance Category: Volatiles
Category Level: Not reported
Created By: Not reported
Created Date: 12/17/2002
Substance Category ID: 8545
Substance Category: Solvents of interest to Milwaukie Area GW study
Category Level: Not reported
Created By: Not reported
Created Date: 12/17/2002
Substance Alias ID: 317517
Sub Alias Name: ETHINYL TRICHLORIDE
Substance Alias ID: 317518
Sub Alias Name: ETHYLENE TRICHLORIDE
Substance Alias ID: 317519
Sub Alias Name: TCE
Substance Alias ID: 317520
Sub Alias Name: TRI-CLENE
Substance Alias ID: 317521

CONGER NORTHWEST, INC. (Continued) **1000222568**

Sub Alias Name: TRICHLOROETHENE
Sampling Result ID: 347302
Feature Id: 0
Hazard Release Id: 385938
Medium: 703
Substance Abbrev.: 0
Unit Code: Not reported
Observation: False
Owner Operator: False
Lab Data: True
Sample Depth: Not reported
Start Date: Not reported
End Date: Not reported
Min Concentration: Not reported
Max Concentration: Not reported
Sample Comment: 0.8 mg/kg
Last Update By: JWAGGY
Update Date: 05/07/2003
Decode for MediumID: Soil
Sampling Result ID: 347307
Feature Id: 0
Hazard Release Id: 385938
Medium: 698
Substance Abbrev.: 0
Unit Code: Not reported
Observation: False
Owner Operator: False
Lab Data: True
Sample Depth: Not reported
Start Date: Not reported
End Date: Not reported
Min Concentration: Not reported
Max Concentration: Not reported
Sample Comment: 8,070 ug/L
Last Update By: JWAGGY
Update Date: 05/07/2003
Decode for MediumID: Groundwater

Substance ID.: 121124
Haz Release ID: 385940
Qty Released: 5,800 ug/m3 soil gas at 4.5 to 5
Date Released: 5-2-07
Update Date: 06/03/2008
Update By: ACOATES
Substance Code: 156-59-2
Substance Name: DICHLOROETHYLENE,1,2-CIS-
Substance Abbrev.: Not reported
Substance Category ID: 8513
Substance Category: Volatiles
Category Level: Not reported
Created By: Not reported
Created Date: 12/17/2002
Substance Category ID: 8513
Substance Category: Volatiles
Category Level: Not reported
Created By: Not reported
Created Date: 12/17/2002

CONGER NORTHWEST, INC. (Continued) **1000222568**

Substance Alias ID: 317200
Sub Alias Name: ACETYLENE DICHLORIDE,CIS-
Substance Alias ID: 317201
Sub Alias Name: DICHLOROETHENE,CIS-
Substance Alias ID: 317202
Sub Alias Name: DICHLOROETHYLENE,CIS-
Substance Alias ID: 317203
Sub Alias Name: DICHLOROETHENE,1,2-CIS-
Sampling Result ID: 347304
Feature Id: 0
Hazard Release Id: 385940
Medium: 698
Substance Abbrev.: 0
Unit Code: Not reported
Observation: False
Owner Operator: False
Lab Data: True
Sample Depth: Not reported
Start Date: Not reported
End Date: Not reported
Min Concentration: Not reported
Max Concentration: Not reported
Sample Comment: 12,700 ug/L
Last Update By: JWAGGY
Update Date: 05/07/2003
Decode for MediumID: Groundwater

Substance ID.: 121780
Haz Release ID: 385941
Qty Released: unknown
Date Released: unknown
Update Date: 05/07/2003
Update By: JWAGGY
Substance Code: 79-00-5
Substance Name: TRICHLOROETHANE,1,1,2-
Substance Abbrev.: Not reported
Substance Category ID: 8522
Substance Category: Volatiles
Category Level: Not reported
Created By: Not reported
Created Date: 12/17/2002
Substance Category ID: 8522
Substance Category: Volatiles
Category Level: Not reported
Created By: Not reported
Created Date: 12/17/2002
Substance Alias ID: 317515
Sub Alias Name: ETHANE,1,1,2-TRICHLORO-
Substance Alias ID: 317516
Sub Alias Name: VINYL TRICHLORIDE
Sampling Result ID: 347308
Feature Id: 0
Hazard Release Id: 385941
Medium: 698
Substance Abbrev.: 0
Unit Code: Not reported
Observation: False

CONGER NORTHWEST, INC. (Continued) **1000222568**

Owner Operator: False
Lab Data: True
Sample Depth: Not reported
Start Date: Not reported
End Date: Not reported
Min Concentration: Not reported
Max Concentration: Not reported
Sample Comment: 32 ug/L
Last Update By: JWAGGY
Update Date: 05/07/2003
Decode for MediumID: Groundwater

Narrative:
NARR ID: 5731707
NARR Code: Contamination
Created By: Not reported
Created Date: 12/17/2002
Updated By: ACOATES
Updated Date: 01/19/2017
Decode for NarcdID: Contamination
NARR Comments: Extensive petroleum and solvent contamination found in soil during the 1991 decommissioning of UST; 2800 tons of contaminated soil were removed to the St. Johns Landfill. A large volume of contaminated soil was left in place due to risk of damage to installed transfer piping that would have been undermined. The soil left in place, as well as other locations (floor and walls of excavations), were not adequately characterized for solvent contamination. Lab methods used were adequate only for screening of samples for solvents. (12/31/92 KPD/SAS) In April 1991, there was an oil spill on a nearby gravel lot that Priestly leased from ODOT to park and store empty oil trucks and tanks. Soil samples contained up to 51 ppm TPH. (AC June 2014) Chemicals of potential concern (COPCs) were determined to be primarily chlorinated hydrogenated VOCs. Petroleum hydrocarbons, fuel additives, and other non-chlorinated VOCs are also COPCs to a lesser extent. COPCs that were found to be chemicals of concern (COCs) in the risk assessment include: Soil: PCE, TCE, TPH-d, and benzo(a)pyrene. Soil Vapor: PCE; TCE; 1,2-dichloroethane; benzene; 1,2,4-trimethylbenzene; 1,4-dioxane; chloroform; and methylene chloride. Groundwater: PCE; TCE; cis-1,2-dichloroethene; 1,1-dichloroethane; benzene; chloroform; and methylene chloride.

NARR ID: 5731708
NARR Code: Data Sources
Created By: Not reported
Created Date: 12/17/2002
Updated By: ACOATES
Updated Date: 01/19/2017
Decode for NarcdID: Data Sources
NARR Comments: Correspondence from owner and/or operator; laboratory results; field testing of soil vapors and ambient air.

NARR ID: 5755978
NARR Code: General Site Description
Created By: ACOATES
Created Date: 02/02/2016
Updated By: ACOATES
Updated Date: 01/19/2017
Decode for NarcdID: General Site Description

CONGER NORTHWEST, INC. (Continued) **1000222568**

NARR Comments: The Facility covers the majority of the block bounded by North Russell and North Page Streets and North Borthwick and North Albina Avenues. In addition to the offices, the Facility has three warehouses, a Clean Room, a maintenance shop, and three aboveground storage tank (AST) containment areas. The Facility includes eight parcels (tax lots). The total area of the Facility is 1.49 acres. The surface coverage consists of the following: Buildings, 32 percent; Paved driveway or parking areas, 60 percent; Tank farms with secondary containment, 8 percent; and Vegetated areas, less than 1 percent.

NARR ID: 5731709
NARR Code: Hazardous Substance/Waste Types
Created By: Not reported
Created Date: 12/17/2002
Updated By: ACOATES
Updated Date: 01/19/2017
Decode for NarcdID: Hazardous Substance/Waste Types
NARR Comments: Chlorinated solvents, petroleum products, inhalation of soil vapors, and ingestion of groundwater are the most significant pathways of concern.

NARR ID: 5755981
NARR Code: Project Issues Summary
Created By: ACOATES
Created Date: 02/02/2016
Updated By: ACOATES
Updated Date: 01/19/2017
Decode for NarcdID: Project Issues Summary
NARR Comments: Over the history of the Facility, a variety of chemicals have been handled. In general, chemical groups handled at the Facility included fuels (gasoline, diesel, and kerosene), solvents (e.g., petroleum, alcohol, ketone, chlorinated, and acetate/glycol), and lubricating oils. The features/areas where chemical storage or handling has occurred at the Facility (current or historical) include ASTs, USTs, loading racks, a card-lock dispenser, drum/tote storage, piping manifolds, blending areas, a paint booth, and maintenance areas. The function and chemical handling for each area of the Facility is summarized as follows: Warehouse 1 Lubricant and chemical storage in 5- to 55-gallon containers; Warehouse 2 Chemical blending and packaging; drum reconditioning (non-chlorinated solvents only during the 1990s) and packaging; historically, blending sometimes occurred outside the southwest corner of the warehouse; Warehouse 3A Lubricant and chemical storage in 5- to 550-gallon containers; Warehouse 3B Packaging and storage of lubricants in 5- to 330-gallon containers; historically included chemical blending and packaging; Clean Room Storage of isopropyl alcohol in 5- to 330-gallon containers; historically included lubricant and chemical blending and packaging; Maintenance Shop Vehicle maintenance; parts cleaning; storage of several 20- to 55-gallon containers of lubricant, non-flammable solvent, and antifreeze; Former UST Farm Storage of motor fuels and solvents, but never chlorinated solvents or lubricants; Lubricant AST Farm Storage of lubricants only; prior use as vehicle parking; Horizontal ASTs on Parcel 1 Solvent storage; historically the only location used for bulk storage of chlorinated solvents; and Solvent AST Farm on Parcels 4 and 5 Storage of motor fuels and solvents, but never chlorinated solvents.

CONGER NORTHWEST, INC. (Continued) **1000222568**

NARR ID: 5731710
NARR Code: Manner of Release
Created By: Not reported
Created Date: 12/17/2002
Updated By: ACOATES
Updated Date: 12/06/2016
Decode for NarcdID: Manner of Release
NARR Comments: Based on current or historical Facility operations, the following potential source areas were identified in the RI Work Plan (Ash Creek, 2006a): Card-lock Fuel Dispenser on Parcel 1; Former USTs and Loading Rack on Parcel 1;Revised Remedial Investigation Report ASTs on Parcel 1; ASTs and Loading Rack on Parcel 3; ASTs on Parcels 4 and 5; Warehouses on Parcels 2, 5, 6, and 7; Oil/water separators on Parcels 4, 5, and 7; Maintenance shop on Parcel 8; Historical Blending Area outside the southwest corner of Warehouse 2; and Drum Storage on Parcels 4 and 5.

NARR ID: 5743495
NARR Code: Media Contamination
Created By: JWAGGY
Created Date: 05/07/2003
Updated By: ACOATES
Updated Date: 12/06/2016
Decode for NarcdID: Media Contamination
NARR Comments: Soil, groundwater, soil vapor, surface water.

NARR ID: 5755980
NARR Code: Project Activity Status
Created By: ACOATES
Created Date: 02/02/2016
Updated By: ACOATES
Updated Date: 12/06/2016
Decode for NarcdID: Project Activity Status
NARR Comments: The Draft Staff Report for the proposed cleanup and for upland Source Control is available for public comment from December 1st to December 30, 2016.

NARR ID: 5743496
NARR Code: Pathways Other Hazards
Created By: JWAGGY
Created Date: 05/07/2003
Updated By: ACOATES
Updated Date: 01/13/2021
Decode for NarcdID: Pathways & Other Hazards
NARR Comments: Potential soil vapor to indoor air. Potential groundwater discharge to Willamette River surface water. Potential industrial use of groundwater. Extent and magnitude of 1,4-dioxane to be evaluated in groundwater.

NARR ID: 5731711
NARR Code: Remedial Action
Created By: Not reported
Created Date: 12/17/2002
Updated By: ACOATES
Updated Date: 01/19/2017
Decode for NarcdID: Remedial Action
NARR Comments: (12/31/92 KPD/SAS) Site Assessment recommends a Preliminary

CONGER NORTHWEST, INC. (Continued) **1000222568**

Assessment (PA) to more completely characterize on-site contamination. (6/3/08 AC/VCP) Tarr joined DEQ's Voluntary Cleanup Program in 2002, and completed a Phase II investigation in December 2002. On-site and off-site soil vapors were identified in 2007. On-site systems were installed in site buildings in 2007. An off-site system of soil gas vapor probes was installed in 2008. (12/20/10 AC/VCP) An expanded groundwater monitoring network was installed in summer 2010. Soil vapor extraction system is in operaton. Investigation of the extent of the groundwater plume is in progress, as is delineating the extent of off-site soil vapors. (June 2014 AC) The initial RI Report was submitted on November 15, 2011. DEQ comment letters were issued on January 19, 2012 and August 15, 2013. The second DEQ comment letter was in response to the revised risk assessment tables and calculations. the Revised Remedial Investigation Report was submitted on February 11, 2014. The Feasibility Study was completed in March 2016. The Staff Report went out for public comment on December 1, 2016.

NARR ID: 5731712
NARR Code: Health Threats
Created By: Not reported
Created Date: 12/17/2002
Updated By: ACOATES
Updated Date: 07/20/2017
Decode for NarcdID: Health Threats
NARR Comments: Soil and groundwater contamination. The Willamette River is approximately 1,400 feet from site. Vapor intrusion has been identified as a key pathway of concern. A soill vapor extraction system was operated as an interim remedial action and successfully reduced concentrations to below risk-based concentrations.

NARR ID: 5755979
NARR Code: Site History
Created By: ACOATES
Created Date: 02/02/2016
Updated By: ACOATES
Updated Date: 01/19/2017
Decode for NarcdID: Site History
NARR Comments: Property that comprises the Facility was originally developed for residential uses in the late 1800s. Residential use continued until the 1950s. Commercial/industrial development began on the northern portion of the Facility in the late 1950s. By the 1970s, the transition of the area to commercial/industrial use was essentially complete. Industrial and commercial uses predominate within the Site. Limited urban residential, entertainment, and dining uses are present in the immediate vicinity of the Facility.

Permit:
Permit Agency: DEQ
Permit Number: 1139
Permit Type: SW
Comments: exp. 6/89

Permit Agency: DEQ
Permit Number: 1139
Permit Type: SW
Comments: exp. 6/89

CONGER NORTHWEST, INC. (Continued) **1000222568**

Administrative Action:

Action ID: 9484
Region: Northwestern Region
Complete Date: 02/19/2014
Rank Value: Not reported
Cleanup Flag: False
Created Date: 03/18/2005
Decode for AgencyID: Department of Environmental Quality
Decode for RegionID: Northwest Region
Category: Remedial Action
Action Code Flag: False
Action: REMEDIAL INVESTIGATION
Further Action: 0
Comments: Not reported

Action ID: 9438
Region: Headquarters
Complete Date: 04/06/1994
Rank Value: 0
Cleanup Flag: False
Created Date: 12/17/2002
Decode for AgencyID: Department of Environmental Quality
Decode for RegionID: Headquarters
Category: Listing Action
Action Code Flag: False
Action: Facility placed on Confirmed Release List
Further Action: Not reported
Comments: Not reported

Action ID: 9488
Region: Northwestern Region
Complete Date: 04/05/1994
Rank Value: 0
Cleanup Flag: False
Created Date: 12/17/2002
Decode for AgencyID: Department of Environmental Quality
Decode for RegionID: Northwest Region
Category: Listing Action
Action Code Flag: False
Action: Listing on Confirmed Release List recommended
Further Action: Not reported
Comments: Not reported

Action ID: 9489
Region: Northwestern Region
Complete Date: 04/05/1994
Rank Value: 0
Cleanup Flag: False
Created Date: 12/17/2002
Decode for AgencyID: Department of Environmental Quality
Decode for RegionID: Northwest Region
Category: Listing Action
Action Code Flag: False
Action: Listing on Inventory recommended
Further Action: Not reported
Comments: Not reported

CONGER NORTHWEST, INC. (Continued) **1000222568**

Action ID: 9465
Region: Headquarters
Complete Date: 11/27/1992
Rank Value: 0
Cleanup Flag: False
Created Date: 12/17/2002
Decode for AgencyID: Department of Environmental Quality
Decode for RegionID: Headquarters
Category: Listing Action
Action Code Flag: False
Action: Facility proposed for Confirmed Release List
Further Action: Not reported
Comments: Not reported

Action ID: 9428
Region: Not reported
Complete Date: 12/22/1992
Rank Value: 0
Cleanup Flag: False
Created Date: 12/17/2002
Decode for AgencyID: Not reported
Decode for RegionID: Not reported
Category: Listing Action
Action Code Flag: False
Action: Extension requested by owner/operator
Further Action: Not reported
Comments: Not reported

Action ID: 9496
Region: Headquarters
Complete Date: 12/31/1992
Rank Value: 0
Cleanup Flag: False
Created Date: 12/17/2002
Decode for AgencyID: Department of Environmental Quality
Decode for RegionID: Headquarters
Category: Remedial Action
Action Code Flag: False
Action: State Basic Preliminary Assessment recommended (PA)
Further Action: Medium
Comments: Not reported

Action ID: 9437
Region: Headquarters
Complete Date: 04/17/1991
Rank Value: 0
Cleanup Flag: False
Created Date: 12/17/2002
Decode for AgencyID: Department of Environmental Quality
Decode for RegionID: Headquarters
Category: Listing Action
Action Code Flag: False
Action: Listing Review completed
Further Action: Not reported
Comments: Not reported

Action ID: 9498

CONGER NORTHWEST, INC. (Continued) **1000222568**

Region: Headquarters
Complete Date: 04/18/1991
Rank Value: 0
Cleanup Flag: False
Created Date: 12/17/2002
Decode for AgencyID: Department of Environmental Quality
Decode for RegionID: Headquarters
Category: Listing Action
Action Code Flag: False
Action: Proposal for Confirmed Release List recommended
Further Action: Not reported
Comments: Not reported

Action ID: 9520
Region: Northwestern Region
Complete Date: 03/18/2005
Rank Value: Not reported
Cleanup Flag: False
Created Date: 01/31/2003
Decode for AgencyID: Department of Environmental Quality
Decode for RegionID: Northwest Region
Category: Remedial Action
Action Code Flag: False
Action: EXPANDED PRELIMINARY ASSESSMENT
Further Action: 0
Comments: Not reported

Action ID: 9425
Region: Headquarters
Complete Date: 04/17/1992
Rank Value: 0
Cleanup Flag: False
Created Date: 12/17/2002
Decode for AgencyID: Department of Environmental Quality
Decode for RegionID: Headquarters
Category: Remedial Action
Action Code Flag: False
Action: SITE EVALUATION
Further Action: Not reported
Comments: Not reported

Action ID: 9430
Region: Headquarters
Complete Date: 12/23/1992
Rank Value: 0
Cleanup Flag: False
Created Date: 12/17/2002
Decode for AgencyID: Department of Environmental Quality
Decode for RegionID: Headquarters
Category: Listing Action
Action Code Flag: False
Action: Petition or request granted
Further Action: Not reported
Comments: Not reported

Action ID: 9451
Region: Not reported

CONGER NORTHWEST, INC. (Continued) **1000222568**

Complete Date: 01/08/1993
Rank Value: 0
Cleanup Flag: False
Created Date: 12/17/2002
Decode for AgencyID: Not reported
Decode for RegionID: Not reported
Category: Listing Action
Action Code Flag: False
Action: Owner/operator comments received on listing notification
Further Action: Not reported
Comments: Not reported

Action ID: 9426
Region: Headquarters
Complete Date: 12/30/1992
Rank Value: 0
Cleanup Flag: False
Created Date: 12/17/2002
Decode for AgencyID: Department of Environmental Quality
Decode for RegionID: Headquarters
Category: Remedial Action
Action Code Flag: False
Action: SITE PRIORITY EVALUATION FOR FURTHER ACTION
Further Action: Not reported
Comments: Not reported

Action ID: 9448
Region: Northwestern Region
Complete Date: 04/05/1994
Rank Value: 0
Cleanup Flag: False
Created Date: 12/17/2002
Decode for AgencyID: Department of Environmental Quality
Decode for RegionID: Northwest Region
Category: Listing Action
Action Code Flag: False
Action: Review for final listing
Further Action: Not reported
Comments: Not reported

Action ID: 9424
Region: Headquarters
Complete Date: Not reported
Rank Value: 0
Cleanup Flag: False
Created Date: 12/17/2002
Decode for AgencyID: Department of Environmental Quality
Decode for RegionID: Headquarters
Category: Administrative Action
Action Code Flag: False
Action: Site added to database
Further Action: Not reported
Comments: Not reported

Action ID: 9473
Region: Northwestern Region
Complete Date: 11/03/2022

CONGER NORTHWEST, INC. (Continued) **1000222568**

Rank Value: Not reported
Cleanup Flag: False
Created Date: 11/25/2019
Decode for AgencyID: Department of Environmental Quality
Decode for RegionID: Northwest Region
Category: Remedial Action
Action Code Flag: False
Action: REMEDIAL DESIGN
Further Action: High-Medium
Comments: Not reported

Action ID: 9470
Region: Northwestern Region
Complete Date: Not reported
Rank Value: Not reported
Cleanup Flag: False
Created Date: 01/13/2021
Decode for AgencyID: Department of Environmental Quality
Decode for RegionID: Northwest Region
Category: Remedial Action
Action Code Flag: False
Action: Other remedial or investigative action recommended
Further Action: 0
Comments: Not reported

Action ID: 9469
Region: Northwestern Region
Complete Date: Not reported
Rank Value: Not reported
Cleanup Flag: False
Created Date: 11/03/2022
Decode for AgencyID: Department of Environmental Quality
Decode for RegionID: Northwest Region
Category: Remedial Action
Action Code Flag: False
Action: REMEDIAL ACTION
Further Action: High-Medium
Comments: Not reported

Action ID: 9486
Region: Northwestern Region
Complete Date: 02/19/2014
Rank Value: Not reported
Cleanup Flag: False
Created Date: 12/13/2012
Decode for AgencyID: Department of Environmental Quality
Decode for RegionID: Northwest Region
Category: Remedial Action
Action Code Flag: False
Action: RISK ASSESSMENT
Further Action: 0
Comments: Not reported

Action ID: 9429
Region: Northwestern Region
Complete Date: 12/01/2016
Rank Value: Not reported

CONGER NORTHWEST, INC. (Continued) **1000222568**

Cleanup Flag: False
Created Date: 02/19/2014
Decode for AgencyID: Department of Environmental Quality
Decode for RegionID: Northwest Region
Category: Remedial Action
Action Code Flag: False
Action: FEASIBILITY STUDY
Further Action: 0
Comments: Not reported

Action ID: 9524
Region: Northwestern Region
Complete Date: 07/17/2017
Rank Value: Not reported
Cleanup Flag: False
Created Date: 02/02/2016
Decode for AgencyID: Department of Environmental Quality
Decode for RegionID: Northwest Region
Category: Remedial Action
Action Code Flag: False
Action: SCE
Further Action: 0
Comments: Not reported

Action ID: 9494
Region: Northwestern Region
Complete Date: 07/17/2017
Rank Value: Not reported
Cleanup Flag: False
Created Date: 12/06/2016
Decode for AgencyID: Department of Environmental Quality
Decode for RegionID: Northwest Region
Category: Remedial Action
Action Code Flag: False
Action: RECORD OF DECISION
Further Action: Medium
Comments: Not reported

Operations:
Operation Id: 132444
Operation Status: Active
Common Name: Tarr Inc.
Yrs of Operation: 1960 to present
Comments: bulk oil & chemical wholesaler
Updated Date: 01/31/2003
Updated By: JWAGGY
Decode for OpstatID: Active
Operations SIC Id: 195627
SIC Code: 5169
Created By: Not reported
Created Date: 12/17/2002

CRL:
Name: TARR INC.
Address: 2429 N BORTHWICK AVE.
City,State,Zip: PORTLAND, OR 97227
Facility ID: 1139

CONGER NORTHWEST, INC. (Continued) **1000222568**

Location ID: 3745
Status Code: LIS
Facility Status: REMEDIAL ACTION
Lat/Long: 45.5406 / -122.6741

LUST:

Name: PRIESTLY OIL & CHEMICAL
Address: 2429 N BORTHWICK AVE
City,State,Zip: PORTLAND, OR 97227
Region: North Western Region
Facility ID: 26-89-0299
Cleanup Received Date: 11/30/1989
Cleanup Start Date: 11/30/1989
Cleanup Complete Date: 04/11/1991
Decode for Region: North West Region

Name: HEATING OIL TANK
Address: 2429 N BORTHWICK
City,State,Zip: PORTLAND, OR 97227
Region: North Western Region
Facility ID: 26-02-1438
Cleanup Received Date: 12/02/2002
Cleanup Start Date: 10/09/2002
Cleanup Complete Date: 01/14/2003
Decode for Region: North West Region

UST:

Name: PRIESTLEY OIL & CHEMICAL CO
Address: 2429 N BORTHWICK AVE
City: PORTLAND
Facility ID: 5724
Facility Telephone: (503)288-5294
Permittee Name: BYRON C TARR, PRESIDENT
Number of Permitted Tanks: Not reported
Active Tanks: Not reported
Decommissioned Tanks: 18
Number of Tanks: 18

AST:

Facility ID: 121011
Name: TYREE OIL INC
Address: 2429 N BORTHWICK AVE
City,State,Zip: PORTLAND, OR 97227
Substance: AUTOMATIC TRANSMISSION FLUID
Reporting Quantities: Not reported
Quantity Units: Not reported
Physical State: Not reported
Storage 1: Above ground tank
Storage 2: Not reported
Owner-Operator Name: RONALD
Direct Site Phone: 5416870076
Report Class: Annual
Report Year: 2017
Is Poisonous Gas: No
Is Poisonous Material: No
Is Biological Hazard: No

CONGER NORTHWEST, INC. (Continued) **1000222568**

Is Radioactive Material:	No
Is Explosive:	No
Status:	Not reported
Nature of Business:	PETROLIUM DISTRIBUTOR
NAICS Code:	424720
Maximum Daily Amount Code:	30
Maximum Daily Amount Code Range:	10,000-49,999
Maximum Daily Amount Units:	gal
Is Solid State:	No
Is Liquid State:	Yes
Is Gaseous State:	No
Is Combustible Dust:	No
Is Fire Hazard:	No
Is Sudden Release of Pressure Hazard:	No
Is Reactive Hazard:	No
Is Immediate Hazard:	No
Is Delayed Hazard:	No
Is Corrosive to Metal:	No
Is Flammable:	No
Is Gas Under Pressure:	No
Is Physical HNOC:	No
Is Emission of Gas With Water:	No
Is Organic Peroxide:	No
Is Oxidizer:	No
Is Pyrophoric liquid or solid:	No
Is Pyrophoric Gas:	No
Is Self-Heating:	No
Is Self-Reacting:	No
Is Acute Toxicity:	No
Is Aspiration Hazard:	No
Is Carcinogenicity:	No
Is Germ Cell Mutagenicity:	No
Is Health HNOC:	Yes
Is Reproductive Toxicity:	No
Is Respiratory or Skin Sensitization:	No
Is Serious Eye Damage or Eye Irritation:	No
Is Simple Asphyxiate:	No
Is Skin Corrosion or Irritation:	No
Is Specific Target Organ Toxicity:	No

Facility ID:	121011
Name:	TYREE OIL INC
Address:	2429 N BORTHWICK AVE
City,State,Zip:	PORTLAND, OR 97227
Substance:	DIESEL FUEL
Reporting Quantities:	Not reported
Quantity Units:	Not reported
Physical State:	Not reported
Storage 1:	Above ground tank
Storage 2:	Not reported
Owner-Operator Name:	RONALD
Direct Site Phone:	5416870076
Report Class:	Annual
Report Year:	2017
Is Poisonous Gas:	No
Is Poisonous Material:	No
Is Biological Hazard:	No

CONGER NORTHWEST, INC. (Continued) **1000222568**

Is Radioactive Material:	No
Is Explosive:	No
Status:	Not reported
Nature of Business:	PETROLIUM DISTRIBUTOR
NAICS Code:	424720
Maximum Daily Amount Code:	30
Maximum Daily Amount Code Range:	10,000-49,999
Maximum Daily Amount Units:	gal
Is Solid State:	No
Is Liquid State:	Yes
Is Gaseous State:	No
Is Combustible Dust:	No
Is Fire Hazard:	No
Is Sudden Release of Pressure Hazard:	No
Is Reactive Hazard:	No
Is Immediate Hazard:	No
Is Delayed Hazard:	No
Is Corrosive to Metal:	No
Is Flammable:	No
Is Gas Under Pressure:	No
Is Physical HNOC:	No
Is Emission of Gas With Water:	No
Is Organic Peroxide:	No
Is Oxidizer:	No
Is Pyrophoric liquid or solid:	No
Is Pyrophoric Gas:	No
Is Self-Heating:	No
Is Self-Reacting:	No
Is Acute Toxicity:	No
Is Aspiration Hazard:	No
Is Carcinogenicity:	No
Is Germ Cell Mutagenicity:	No
Is Health HNOC:	No
Is Reproductive Toxicity:	No
Is Respiratory or Skin Sensitization:	Yes
Is Serious Eye Damage or Eye Irritation:	No
Is Simple Asphyxiate:	No
Is Skin Corrosion or Irritation:	No
Is Specific Target Organ Toxicity:	No

Facility ID:	121011
Name:	TYREE OIL INC
Address:	2429 N BORTHWICK AVE
City,State,Zip:	PORTLAND, OR 97227
Substance:	GASOLINE
Reporting Quantities:	Not reported
Quantity Units:	Not reported
Physical State:	Not reported
Storage 1:	Above ground tank
Storage 2:	Not reported
Owner-Operator Name:	RONALD
Direct Site Phone:	5416870076
Report Class:	Annual
Report Year:	2017
Is Poisonous Gas:	No
Is Poisonous Material:	No
Is Biological Hazard:	No

CONGER NORTHWEST, INC. (Continued) **1000222568**

Is Radioactive Material:	No
Is Explosive:	No
Status:	Not reported
Nature of Business:	PETROLIUM DISTRIBUTOR
NAICS Code:	424720
Maximum Daily Amount Code:	21
Maximum Daily Amount Code Range:	5,000-9,999
Maximum Daily Amount Units:	gal
Is Solid State:	No
Is Liquid State:	Yes
Is Gaseous State:	No
Is Combustible Dust:	No
Is Fire Hazard:	No
Is Sudden Release of Pressure Hazard:	No
Is Reactive Hazard:	No
Is Immediate Hazard:	No
Is Delayed Hazard:	No
Is Corrosive to Metal:	No
Is Flammable:	No
Is Gas Under Pressure:	No
Is Physical HNOC:	No
Is Emission of Gas With Water:	No
Is Organic Peroxide:	No
Is Oxidizer:	No
Is Pyrophoric liquid or solid:	No
Is Pyrophoric Gas:	No
Is Self-Heating:	No
Is Self-Reacting:	No
Is Acute Toxicity:	No
Is Aspiration Hazard:	No
Is Carcinogenicity:	No
Is Germ Cell Mutagenicity:	No
Is Health HNOC:	No
Is Reproductive Toxicity:	No
Is Respiratory or Skin Sensitization:	Yes
Is Serious Eye Damage or Eye Irritation:	No
Is Simple Asphyxiate:	No
Is Skin Corrosion or Irritation:	No
Is Specific Target Organ Toxicity:	No

Facility ID:	121011
Name:	TYREE OIL INC
Address:	2429 N BORTHWICK AVE
City,State,Zip:	PORTLAND, OR 97227
Substance:	INDUSTRIAL OIL
Reporting Quantities:	Not reported
Quantity Units:	Not reported
Physical State:	Not reported
Storage 1:	Above ground tank
Storage 2:	Not reported
Owner-Operator Name:	RONALD
Direct Site Phone:	5416870076
Report Class:	Annual
Report Year:	2017
Is Poisonous Gas:	No
Is Poisonous Material:	No
Is Biological Hazard:	No

CONGER NORTHWEST, INC. (Continued) **1000222568**

Is Radioactive Material:	No
Is Explosive:	No
Status:	Not reported
Nature of Business:	PETROLIUM DISTRIBUTOR
NAICS Code:	424720
Maximum Daily Amount Code:	31
Maximum Daily Amount Code Range:	50,000-99,999
Maximum Daily Amount Units:	gal
Is Solid State:	No
Is Liquid State:	Yes
Is Gaseous State:	No
Is Combustible Dust:	No
Is Fire Hazard:	No
Is Sudden Release of Pressure Hazard:	No
Is Reactive Hazard:	No
Is Immediate Hazard:	No
Is Delayed Hazard:	No
Is Corrosive to Metal:	No
Is Flammable:	No
Is Gas Under Pressure:	No
Is Physical HNOC:	No
Is Emission of Gas With Water:	No
Is Organic Peroxide:	No
Is Oxidizer:	No
Is Pyrophoric liquid or solid:	No
Is Pyrophoric Gas:	No
Is Self-Heating:	No
Is Self-Reacting:	No
Is Acute Toxicity:	No
Is Aspiration Hazard:	No
Is Carcinogenicity:	No
Is Germ Cell Mutagenicity:	No
Is Health HNOC:	Yes
Is Reproductive Toxicity:	No
Is Respiratory or Skin Sensitization:	No
Is Serious Eye Damage or Eye Irritation:	No
Is Simple Asphyxiate:	No
Is Skin Corrosion or Irritation:	No
Is Specific Target Organ Toxicity:	No

Facility ID:	121011
Name:	TYREE OIL INC
Address:	2429 N BORTHWICK AVE
City,State,Zip:	PORTLAND, OR 97227
Substance:	MOTOR OIL
Reporting Quantities:	Not reported
Quantity Units:	Not reported
Physical State:	Not reported
Storage 1:	Above ground tank
Storage 2:	Not reported
Owner-Operator Name:	RONALD
Direct Site Phone:	5416870076
Report Class:	Annual
Report Year:	2017
Is Poisonous Gas:	No
Is Poisonous Material:	No
Is Biological Hazard:	No

CONGER NORTHWEST, INC. (Continued) **1000222568**

Is Radioactive Material:	No
Is Explosive:	No
Status:	Not reported
Nature of Business:	PETROLIUM DISTRIBUTOR
NAICS Code:	424720
Maximum Daily Amount Code:	40
Maximum Daily Amount Code Range:	100,000-249,999
Maximum Daily Amount Units:	gal
Is Solid State:	No
Is Liquid State:	Yes
Is Gaseous State:	No
Is Combustible Dust:	No
Is Fire Hazard:	No
Is Sudden Release of Pressure Hazard:	No
Is Reactive Hazard:	No
Is Immediate Hazard:	No
Is Delayed Hazard:	No
Is Corrosive to Metal:	No
Is Flammable:	No
Is Gas Under Pressure:	No
Is Physical HNOC:	No
Is Emission of Gas With Water:	No
Is Organic Peroxide:	No
Is Oxidizer:	No
Is Pyrophoric liquid or solid:	No
Is Pyrophoric Gas:	No
Is Self-Heating:	No
Is Self-Reacting:	No
Is Acute Toxicity:	No
Is Aspiration Hazard:	No
Is Carcinogenicity:	No
Is Germ Cell Mutagenicity:	No
Is Health HNOC:	Yes
Is Reproductive Toxicity:	No
Is Respiratory or Skin Sensitization:	No
Is Serious Eye Damage or Eye Irritation:	No
Is Simple Asphyxiate:	No
Is Skin Corrosion or Irritation:	No
Is Specific Target Organ Toxicity:	No

Facility ID:	121011
Name:	TYREE OIL INC
Address:	2429 N BORTHWICK AVE
City,State,Zip:	PORTLAND, OR 97227
Substance:	THINNERS
Reporting Quantities:	Not reported
Quantity Units:	Not reported
Physical State:	Not reported
Storage 1:	Above ground tank
Storage 2:	Not reported
Owner-Operator Name:	RONALD
Direct Site Phone:	5416870076
Report Class:	Annual
Report Year:	2017
Is Poisonous Gas:	No
Is Poisonous Material:	No
Is Biological Hazard:	No

CONGER NORTHWEST, INC. (Continued) **1000222568**

Is Radioactive Material:	No
Is Explosive:	No
Status:	Not reported
Nature of Business:	PETROLIUM DISTRIBUTOR
NAICS Code:	424720
Maximum Daily Amount Code:	20
Maximum Daily Amount Code Range:	1,000-4,999
Maximum Daily Amount Units:	gal
Is Solid State:	No
Is Liquid State:	Yes
Is Gaseous State:	No
Is Combustible Dust:	No
Is Fire Hazard:	No
Is Sudden Release of Pressure Hazard:	No
Is Reactive Hazard:	No
Is Immediate Hazard:	No
Is Delayed Hazard:	No
Is Corrosive to Metal:	No
Is Flammable:	No
Is Gas Under Pressure:	No
Is Physical HNOC:	No
Is Emission of Gas With Water:	No
Is Organic Peroxide:	No
Is Oxidizer:	No
Is Pyrophoric liquid or solid:	No
Is Pyrophoric Gas:	No
Is Self-Heating:	No
Is Self-Reacting:	No
Is Acute Toxicity:	No
Is Aspiration Hazard:	No
Is Carcinogenicity:	No
Is Germ Cell Mutagenicity:	No
Is Health HNOC:	No
Is Reproductive Toxicity:	No
Is Respiratory or Skin Sensitization:	Yes
Is Serious Eye Damage or Eye Irritation:	No
Is Simple Asphyxiate:	No
Is Skin Corrosion or Irritation:	No
Is Specific Target Organ Toxicity:	No

Facility ID:	121011
Name:	TYREE OIL INC
Address:	2429 N BORTHWICK AVE
City,State,Zip:	PORTLAND, OR 97227
Substance:	AUTOMATIC TRANSMISSION FLUID
Reporting Quantities:	Not reported
Quantity Units:	Not reported
Physical State:	Not reported
Storage 1:	Above ground tank
Storage 2:	Not reported
Owner-Operator Name:	RONALD
Direct Site Phone:	5416870076
Report Class:	Annual
Report Year:	2018
Is Poisonous Gas:	No
Is Poisonous Material:	No
Is Biological Hazard:	No

CONGER NORTHWEST, INC. (Continued) **1000222568**

Is Radioactive Material:	No
Is Explosive:	No
Status:	Not reported
Nature of Business:	PETROLIUM DISTRIBUTOR
NAICS Code:	424720
Maximum Daily Amount Code:	30
Maximum Daily Amount Code Range:	10,000-49,999
Maximum Daily Amount Units:	gal
Is Solid State:	No
Is Liquid State:	Yes
Is Gaseous State:	No
Is Combustible Dust:	No
Is Fire Hazard:	No
Is Sudden Release of Pressure Hazard:	No
Is Reactive Hazard:	No
Is Immediate Hazard:	No
Is Delayed Hazard:	No
Is Corrosive to Metal:	No
Is Flammable:	No
Is Gas Under Pressure:	No
Is Physical HNOC:	No
Is Emission of Gas With Water:	No
Is Organic Peroxide:	No
Is Oxidizer:	No
Is Pyrophoric liquid or solid:	No
Is Pyrophoric Gas:	No
Is Self-Heating:	No
Is Self-Reacting:	No
Is Acute Toxicity:	No
Is Aspiration Hazard:	No
Is Carcinogenicity:	No
Is Germ Cell Mutagenicity:	No
Is Health HNOC:	Yes
Is Reproductive Toxicity:	No
Is Respiratory or Skin Sensitization:	No
Is Serious Eye Damage or Eye Irritation:	No
Is Simple Asphyxiate:	No
Is Skin Corrosion or Irritation:	No
Is Specific Target Organ Toxicity:	No

Facility ID:	121011
Name:	TYREE OIL INC
Address:	2429 N BORTHWICK AVE
City,State,Zip:	PORTLAND, OR 97227
Substance:	DIESEL FUEL
Reporting Quantities:	Not reported
Quantity Units:	Not reported
Physical State:	Not reported
Storage 1:	Above ground tank
Storage 2:	Not reported
Owner-Operator Name:	RONALD
Direct Site Phone:	5416870076
Report Class:	Annual
Report Year:	2018
Is Poisonous Gas:	No
Is Poisonous Material:	No
Is Biological Hazard:	No

CONGER NORTHWEST, INC. (Continued) **1000222568**

Is Radioactive Material:	No
Is Explosive:	No
Status:	Not reported
Nature of Business:	PETROLIUM DISTRIBUTOR
NAICS Code:	424720
Maximum Daily Amount Code:	30
Maximum Daily Amount Code Range:	10,000-49,999
Maximum Daily Amount Units:	gal
Is Solid State:	No
Is Liquid State:	Yes
Is Gaseous State:	No
Is Combustible Dust:	No
Is Fire Hazard:	No
Is Sudden Release of Pressure Hazard:	No
Is Reactive Hazard:	No
Is Immediate Hazard:	No
Is Delayed Hazard:	No
Is Corrosive to Metal:	No
Is Flammable:	No
Is Gas Under Pressure:	No
Is Physical HNOC:	No
Is Emission of Gas With Water:	No
Is Organic Peroxide:	No
Is Oxidizer:	No
Is Pyrophoric liquid or solid:	No
Is Pyrophoric Gas:	No
Is Self-Heating:	No
Is Self-Reacting:	No
Is Acute Toxicity:	No
Is Aspiration Hazard:	No
Is Carcinogenicity:	No
Is Germ Cell Mutagenicity:	No
Is Health HNOC:	No
Is Reproductive Toxicity:	No
Is Respiratory or Skin Sensitization:	Yes
Is Serious Eye Damage or Eye Irritation:	No
Is Simple Asphyxiate:	No
Is Skin Corrosion or Irritation:	No
Is Specific Target Organ Toxicity:	No

Facility ID:	121011
Name:	TYREE OIL INC
Address:	2429 N BORTHWICK AVE
City,State,Zip:	PORTLAND, OR 97227
Substance:	GASOLINE
Reporting Quantities:	Not reported
Quantity Units:	Not reported
Physical State:	Not reported
Storage 1:	Above ground tank
Storage 2:	Not reported
Owner-Operator Name:	RONALD
Direct Site Phone:	5416870076
Report Class:	Annual
Report Year:	2018
Is Poisonous Gas:	No
Is Poisonous Material:	No
Is Biological Hazard:	No

CONGER NORTHWEST, INC. (Continued) **1000222568**

Is Radioactive Material:	No
Is Explosive:	No
Status:	Not reported
Nature of Business:	PETROLIUM DISTRIBUTOR
NAICS Code:	424720
Maximum Daily Amount Code:	21
Maximum Daily Amount Code Range:	5,000-9,999
Maximum Daily Amount Units:	gal
Is Solid State:	No
Is Liquid State:	Yes
Is Gaseous State:	No
Is Combustible Dust:	No
Is Fire Hazard:	No
Is Sudden Release of Pressure Hazard:	No
Is Reactive Hazard:	No
Is Immediate Hazard:	No
Is Delayed Hazard:	No
Is Corrosive to Metal:	No
Is Flammable:	No
Is Gas Under Pressure:	No
Is Physical HNOC:	No
Is Emission of Gas With Water:	No
Is Organic Peroxide:	No
Is Oxidizer:	No
Is Pyrophoric liquid or solid:	No
Is Pyrophoric Gas:	No
Is Self-Heating:	No
Is Self-Reacting:	No
Is Acute Toxicity:	No
Is Aspiration Hazard:	No
Is Carcinogenicity:	No
Is Germ Cell Mutagenicity:	No
Is Health HNOC:	No
Is Reproductive Toxicity:	No
Is Respiratory or Skin Sensitization:	Yes
Is Serious Eye Damage or Eye Irritation:	No
Is Simple Asphyxiate:	No
Is Skin Corrosion or Irritation:	No
Is Specific Target Organ Toxicity:	No

Facility ID:	121011
Name:	TYREE OIL INC
Address:	2429 N BORTHWICK AVE
City,State,Zip:	PORTLAND, OR 97227
Substance:	INDUSTRIAL OIL
Reporting Quantities:	Not reported
Quantity Units:	Not reported
Physical State:	Not reported
Storage 1:	Above ground tank
Storage 2:	Not reported
Owner-Operator Name:	RONALD
Direct Site Phone:	5416870076
Report Class:	Annual
Report Year:	2018
Is Poisonous Gas:	No
Is Poisonous Material:	No
Is Biological Hazard:	No

CONGER NORTHWEST, INC. (Continued) **1000222568**

Is Radioactive Material:	No
Is Explosive:	No
Status:	Not reported
Nature of Business:	PETROLIUM DISTRIBUTOR
NAICS Code:	424720
Maximum Daily Amount Code:	31
Maximum Daily Amount Code Range:	50,000-99,999
Maximum Daily Amount Units:	gal
Is Solid State:	No
Is Liquid State:	Yes
Is Gaseous State:	No
Is Combustible Dust:	No
Is Fire Hazard:	No
Is Sudden Release of Pressure Hazard:	No
Is Reactive Hazard:	No
Is Immediate Hazard:	No
Is Delayed Hazard:	No
Is Corrosive to Metal:	No
Is Flammable:	No
Is Gas Under Pressure:	No
Is Physical HNOC:	No
Is Emission of Gas With Water:	No
Is Organic Peroxide:	No
Is Oxidizer:	No
Is Pyrophoric liquid or solid:	No
Is Pyrophoric Gas:	No
Is Self-Heating:	No
Is Self-Reacting:	No
Is Acute Toxicity:	No
Is Aspiration Hazard:	No
Is Carcinogenicity:	No
Is Germ Cell Mutagenicity:	No
Is Health HNOC:	Yes
Is Reproductive Toxicity:	No
Is Respiratory or Skin Sensitization:	No
Is Serious Eye Damage or Eye Irritation:	No
Is Simple Asphyxiate:	No
Is Skin Corrosion or Irritation:	No
Is Specific Target Organ Toxicity:	No

Facility ID:	121011
Name:	TYREE OIL INC
Address:	2429 N BORTHWICK AVE
City,State,Zip:	PORTLAND, OR 97227
Substance:	MOTOR OIL
Reporting Quantities:	Not reported
Quantity Units:	Not reported
Physical State:	Not reported
Storage 1:	Above ground tank
Storage 2:	Not reported
Owner-Operator Name:	RONALD
Direct Site Phone:	5416870076
Report Class:	Annual
Report Year:	2018
Is Poisonous Gas:	No
Is Poisonous Material:	No
Is Biological Hazard:	No

CONGER NORTHWEST, INC. (Continued) **1000222568**

Is Radioactive Material:	No
Is Explosive:	No
Status:	Not reported
Nature of Business:	PETROLIUM DISTRIBUTOR
NAICS Code:	424720
Maximum Daily Amount Code:	40
Maximum Daily Amount Code Range:	100,000-249,999
Maximum Daily Amount Units:	gal
Is Solid State:	No
Is Liquid State:	Yes
Is Gaseous State:	No
Is Combustible Dust:	No
Is Fire Hazard:	No
Is Sudden Release of Pressure Hazard:	No
Is Reactive Hazard:	No
Is Immediate Hazard:	No
Is Delayed Hazard:	No
Is Corrosive to Metal:	No
Is Flammable:	No
Is Gas Under Pressure:	No
Is Physical HNOC:	No
Is Emission of Gas With Water:	No
Is Organic Peroxide:	No
Is Oxidizer:	No
Is Pyrophoric liquid or solid:	No
Is Pyrophoric Gas:	No
Is Self-Heating:	No
Is Self-Reacting:	No
Is Acute Toxicity:	No
Is Aspiration Hazard:	No
Is Carcinogenicity:	No
Is Germ Cell Mutagenicity:	No
Is Health HNOC:	Yes
Is Reproductive Toxicity:	No
Is Respiratory or Skin Sensitization:	No
Is Serious Eye Damage or Eye Irritation:	No
Is Simple Asphyxiate:	No
Is Skin Corrosion or Irritation:	No
Is Specific Target Organ Toxicity:	No

Click this hyperlink while viewing on your computer to access
28 additional OR AST: record(s) in the EDR Site Report.

VCS:

Name:	TARR INC.
Address:	2429 N BORTHWICK AVE.
City,State,Zip:	PORTLAND, OR 97227
ECS Site ID:	1139
Facility Size:	1.03 acres
Action:	REMEDIAL DESIGN
Start Date:	10/31/2019
End Date:	Not reported
Program:	VCP
Latitude:	45.5406
Longitude:	-122.6741

Name: TARR INC.

CONGER NORTHWEST, INC. (Continued) **1000222568**

Address:	2429 N BORTHWICK AVE.
City,State,Zip:	PORTLAND, OR 97227
ECS Site ID:	1139
Facility Size:	1.03 acres
Action:	REMEDIAL INVESTIGATION
Start Date:	03/18/2005
End Date:	02/19/2014
Program:	VCP
Latitude:	45.5406
Longitude:	-122.6741

Name:	TARR INC.
Address:	2429 N BORTHWICK AVE.
City,State,Zip:	PORTLAND, OR 97227
ECS Site ID:	1139
Facility Size:	1.03 acres
Action:	EXPANDED PRELIMINARY ASSESSMENT
Start Date:	12/01/2002
End Date:	03/18/2005
Program:	ICP
Latitude:	45.5406
Longitude:	-122.6741

Name:	TARR INC.
Address:	2429 N BORTHWICK AVE.
City,State,Zip:	PORTLAND, OR 97227
ECS Site ID:	1139
Facility Size:	1.03 acres
Action:	RISK ASSESSMENT
Start Date:	11/16/2012
End Date:	02/19/2014
Program:	VCP
Latitude:	45.5406
Longitude:	-122.6741

Name:	TARR INC.
Address:	2429 N BORTHWICK AVE.
City,State,Zip:	PORTLAND, OR 97227
ECS Site ID:	1139
Facility Size:	1.03 acres
Action:	RECORD OF DECISION
Start Date:	12/01/2016
End Date:	07/17/2017
Program:	VCP
Latitude:	45.5406
Longitude:	-122.6741

Name:	TARR INC.
Address:	2429 N BORTHWICK AVE.
City,State,Zip:	PORTLAND, OR 97227
ECS Site ID:	1139
Facility Size:	1.03 acres
Action:	Source Control Evaluation
Start Date:	02/02/2016
End Date:	07/17/2017
Program:	VCP
Latitude:	45.5406

CONGER NORTHWEST, INC. (Continued) **1000222568**

Longitude: -122.6741

OR SPILLS:

Name: Not reported
Address: 2429 N BORTHWICK AVE
City,State,Zip: PORTLAND, OR 97227-1704
Facility ID: 2000-2172
Incident Status: Archive
Material: Not reported
Quantity: 50
Unit of Measure: Gallons
Release Date: 09/11/2000
Description: Gasoline spill at tank farm to cement surface in containment area.
Lat/Long: 45.5406 / -122.6741
Source: Bulk Petroleum Storage
Media: On pavement/asphalt - not direct on soil
Responsible Company: Tarr, Inc.
Responsible Address: 2429 N Borthwick Ave
Responsible City,St,Zip: Portland, OR 97227-1704
Unknown Quantity Released: Not reported
Maximum Potential Quantity: Not reported
Quantity Recovered: Not reported

Name: Not reported
Address: 2429 N BORTHWICK
City,State,Zip: PORTLAND, OR 97227
Facility ID: 2005-1217
Incident Status: Archive
Material: Products, manufacturing intermediates, etc.
Quantity: 250
Unit of Measure: Gallons
Release Date: 06/02/2005
Description: Estimated 250 gallons methyl ethyl ketone released to a concrete sump in the facility. Sump connects to the storm water system.
Lat/Long: 45.5401 / -122.6737
Source: AST
Media: Coding for the PS/BC Oil Spill Database
Responsible Company: Tarr, LLC
Responsible Address: 2429 N Borthwick Ave
Responsible City,St,Zip: Portland, OR 97227-1704
Unknown Quantity Released: Not reported
Maximum Potential Quantity: Not reported
Quantity Recovered: Not reported

Name: Not reported
Address: 2429 N BORTHWICK
City,State,Zip: PORTLAND, OR 97227
Facility ID: 2005-1217
Incident Status: Archive
Material: Products, manufacturing intermediates, etc.
Quantity: 250
Unit of Measure: Gallons
Release Date: 06/02/2005
Description: Estimated 250 gallons methyl ethyl ketone released to a concrete sump in the facility. Sump connects to the storm water system.
Lat/Long: 45.5401 / -122.6737
Source: AST

CONGER NORTHWEST, INC. (Continued) **1000222568**

Media: Not reported
Responsible Company: Tarr, LLC
Responsible Address: 2429 N Borthwick Ave
Responsible City,St,Zip: Portland, OR 97227-1704
Unknown Quantity Released: Not reported
Maximum Potential Quantity: Not reported
Quantity Recovered: Not reported

Name: Not reported
Address: 2429 N BORTHWICK AVE
City,State,Zip: PORTLAND, OR 97227-1704
Facility ID: 2009-0374
Incident Status: Archive
Material: Motor, bearing, propeller and other lubrication oils
Quantity: 587
Unit of Measure: Gallons
Release Date: 02/12/2009
Description: AST valve failure caused spill of 587 gallons of lube oil to the secondary containment area at the Tar LLC facility in Portland, Oregon. Tar LLC crews cleaned up most of the oil on the night of the spill and Thermo Fluids was hired to finish cleanup the next day. No impacts to soil or waters of the State.
Lat/Long: 45.5406 / -122.6741
Source: AST
Media: Suspected, unknown, or no discharge
Responsible Company: Tar LLC
Responsible Address: 2429 N Borthwick Ave
Responsible City,St,Zip: Portland, OR 97227-1704
Unknown Quantity Released: Not reported
Maximum Potential Quantity: Not reported
Quantity Recovered: Not reported

Name: Not reported
Address: 2429 N BORTHWICK AVE
City,State,Zip: PORTLAND, OR 97227-1704
Facility ID: 2009-0374
Incident Status: Archive
Material: Motor, bearing, propeller and other lubrication oils
Quantity: 587
Unit of Measure: Gallons
Release Date: 02/12/2009
Description: AST valve failure caused spill of 587 gallons of lube oil to the secondary containment area at the Tar LLC facility in Portland, Oregon. Tar LLC crews cleaned up most of the oil on the night of the spill and Thermo Fluids was hired to finish cleanup the next day. No impacts to soil or waters of the State.
Lat/Long: 45.5406 / -122.6741
Source: AST
Media: On pavement/asphalt - not direct on soil
Responsible Company: Tar LLC
Responsible Address: 2429 N Borthwick Ave
Responsible City,St,Zip: Portland, OR 97227-1704
Unknown Quantity Released: Not reported
Maximum Potential Quantity: Not reported
Quantity Recovered: Not reported

Name: Not reported

CONGER NORTHWEST, INC. (Continued) **1000222568**

Address: 2429 N BORTHWICK
City,State,Zip: PORTLAND, OR 97227
Facility ID: 2007-2791
Incident Status: Archive
Material: Not reported
Quantity: 22
Unit of Measure: Gallons
Release Date: 12/05/2007
Description: Driver was loading product into his tank truck from a product rack and lost 22 gallons N-Propyl alcohol, which spilled onto asphalt. The facility immediately threw down absorbents and a boom around a nearby storm drain sump. The recoverable product was recovered, some of it made it to the SD. The SD goes to an Oil Water Separator, which is being pumped out this afternoon. The OWS has a capacity of 820 gallons and was not full to the discharge pipe. No product made it to surface water.
Lat/Long: 45.5401 / -122.6737
Source: Industrial Plant
Media: On pavement/asphalt - not direct on soil
Responsible Company: Tarr Acquisition, LLC
Responsible Address: 2429 N Borthwick Ave
Responsible City,St,Zip: Portland, OR 97227-1704
Unknown Quantity Released: Not reported
Maximum Potential Quantity: Not reported
Quantity Recovered: Not reported

Name: Not reported
Address: 2429 N BORTHWICK
City,State,Zip: PORTLAND, OR 97227
Facility ID: 2007-2695
Incident Status: Archive
Material: Industrial fuel oil, ship bunker or intermediate fuel oils, etc.
Quantity: 6
Unit of Measure: Gallons
Release Date: 11/30/2007
Description: approx. 6 gallon of fuel leaking from fuel dispenser. Pumps were shut down. The diesel dispenser was fixed and leaked diesel was disposed into the drain going to the oil/water separator.
Lat/Long: 45.5401 / -122.6737
Source: Bulk Petroleum Storage
Media: On pavement/asphalt - not direct on soil
Responsible Company: tar inc.
Responsible Address: 2429 bortwick
Responsible City,St,Zip: Portland, OR 97402
Unknown Quantity Released: Not reported
Maximum Potential Quantity: Not reported
Quantity Recovered: Not reported

AIRS:
Source ID: Not reported
Permit Number: 26-3075-17-01
Address: 2429 N BORTHWICK AVE
Name: TYREE OIL, INC.
City,State,Zip: PORTLAND, OR 97227-1704
Year: Not reported
Permit Type: General (1) ACDP
Expiration Date: 12/01/2024

CONGER NORTHWEST, INC. (Continued) **1000222568**

Pollutant:	Not reported
Issue Date:	01/13/2020
Emissions:	Not reported
NAICS Code:	424710
Is NAICS Code Primary:	Not reported
SIC Code:	5171
Is SIC Code Primary:	Not reported
Latitude:	45.5406
Longitude:	-122.6741
Emission Source Code:	Not reported
Emission Source Description:	Not reported
Process Code:	Not reported
Process Description:	Not reported
Process Unit:	Not reported
SCC:	Not reported
Throughput:	Not reported
Throughput Type:	Not reported

Source ID:	Not reported
Permit Number:	26-3075-22-02
Address:	2429 N BORTHWICK AVE
Name:	TYREE OIL, INC.
City,State,Zip:	PORTLAND, OR 97227-1704
Year:	Not reported
Permit Type:	General Permit Attachment ACDP
Expiration Date:	03/01/2025
Pollutant:	Not reported
Issue Date:	06/30/2020
Emissions:	Not reported
NAICS Code:	424710
Is NAICS Code Primary:	Not reported
SIC Code:	5171
Is SIC Code Primary:	Not reported
Latitude:	45.5406
Longitude:	-122.6741
Emission Source Code:	Not reported
Emission Source Description:	Not reported
Process Code:	Not reported
Process Description:	Not reported
Process Unit:	Not reported
SCC:	Not reported
Throughput:	Not reported
Throughput Type:	Not reported

HSIS:

Name:	TYREE OIL INC
Address:	2429 N BORTHWICK AVE
City,State,Zip:	PORTLAND, OR 97227
Facility ID:	121011
Department Or Division Of Company:	Not reported
Chemical Is Extremely Hazardous Substance (EHS:	N
Contains 112R:	N
Facility Has Written Emergency Plan:	Y
NAICS Code 1:	424720
NAICS Desc 1:	PETROLEUM & PETROLEUM PRODUCTS WHSLE (EXC
NAICS Code 2:	000000
NAICS Desc 2:	Not reported

CONGER NORTHWEST, INC. (Continued) **1000222568**

Manager Name:	RONALD TYREE
Business Phone:	5416870076
Mailing Address:	PO BOX 2706
Mailing City:	EUGENE
Mailing State:	OR
Mailing Zip:	97402
No. of Employees:	20
Day Phone:	5034774510
Placard:	Y
Fire Dept Code:	0291
FD:	PORTLAND FIRE & RESCUE
Sprinkler System:	Y
Emergency Contact:	TRENT TYREE
Emergency Procedure:	Not reported
Business Type:	PETROLIUM DISTRIBUTOR
Facility Type:	Not reported
Department:	Not reported
Status:	Not reported
Latitude:	Not reported
Longitude:	Not reported
Status TRI:	Not reported
Status RMP:	Not reported
Status PSM:	Not reported
Status CR2K:	Not reported
Status 302:	Not reported
Owner Name:	Not reported
Last Reported ID:	Not reported
Case Number:	Not reported
Chemical Name:	Not reported
EHS Name:	Not reported
Is Pure:	Not reported
Is Mix:	Not reported
Is EHS:	Not reported
Mixture Component:	Not reported
Maximum Daily Amount Code:	Not reported
Maximum Daily Amount Unit:	Not reported
Chemical Added Date:	Not reported
Is Chem PSM:	Not reported
Is Chem 112R:	Not reported
Is Chem 302:	Not reported
Is Pesticide:	Not reported
Is Fertilizer:	Not reported
Physical State:	Not reported
UNNA Number:	Not reported
NFPA Health:	Not reported
NFPA Flammability:	Not reported
NFPA Reactivity:	Not reported
NFPA Special Notice:	Not reported
Hazards:	Not reported
Number of Days Onsite:	Not reported
Year:	Not reported
Case Number:	Not reported
Chemical Name:	Not reported
EHS Name:	Not reported
Is Pure:	Not reported
Is Mix:	Not reported

CONGER NORTHWEST, INC. (Continued) **1000222568**

Is EHS:	Not reported
Mixture Component:	Not reported
Maximum Daily Amount Code:	Not reported
Maximum Daily Amount Unit:	Not reported
Chemical Added Date:	Not reported
Is Chem PSM:	Not reported
Is Chem 112R:	Not reported
Is Chem 302:	Not reported
Is Pesticide:	Not reported
Is Fertilizer:	Not reported
Physical State:	Not reported
UNNA Number:	Not reported
NFPA Health:	Not reported
NFPA Flammability:	Not reported
NFPA Reactivity:	Not reported
NFPA Special Notice:	Not reported
Hazards:	Not reported
Number of Days Onsite:	Not reported
Year:	Not reported

Case Number:	8006619
Chemical Name:	GASOLINE
EHS Name:	Not reported
Is Pure:	No
Is Mix:	Yes
Is EHS:	Not reported
Mixture Component:	Not reported
Maximum Daily Amount Code:	21
Maximum Daily Amount Unit:	gal
Chemical Added Date:	10/09/2017
Is Chem PSM:	No
Is Chem 112R:	No
Is Chem 302:	No
Is Pesticide:	No
Is Fertilizer:	No
Physical State:	Liquid
UNNA Number:	1203
NFPA Health:	1
NFPA Flammability:	3
NFPA Reactivity:	0
NFPA Special Notice:	N/A
Hazards:	Health Respiratory
Number of Days Onsite:	365
Year:	2018

Case Number:	64742627
Chemical Name:	GEAR LUBRICANT
EHS Name:	Not reported
Is Pure:	No
Is Mix:	Yes
Is EHS:	Not reported
Mixture Component:	Not reported
Maximum Daily Amount Code:	20
Maximum Daily Amount Unit:	gal
Chemical Added Date:	10/09/2017
Is Chem PSM:	No
Is Chem 112R:	No

CONGER NORTHWEST, INC. (Continued) **1000222568**

Is Chem 302:	No
Is Pesticide:	No
Is Fertilizer:	No
Physical State:	Liquid
UNNA Number:	1270
NFPA Health:	1
NFPA Flammability:	1
NFPA Reactivity:	1
NFPA Special Notice:	N/A
Hazards:	Health HNOC
Number of Days Onsite:	365
Year:	2018

Case Number:	64742525
Chemical Name:	GREASES
EHS Name:	Not reported
Is Pure:	No
Is Mix:	Yes
Is EHS:	Not reported
Mixture Component:	Not reported
Maximum Daily Amount Code:	21
Maximum Daily Amount Unit:	lbs
Chemical Added Date:	10/09/2017
Is Chem PSM:	No
Is Chem 112R:	No
Is Chem 302:	No
Is Pesticide:	No
Is Fertilizer:	No
Physical State:	Solid
UNNA Number:	1268
NFPA Health:	0
NFPA Flammability:	0
NFPA Reactivity:	0
NFPA Special Notice:	N/A
Hazards:	Health HNOC
Number of Days Onsite:	365
Year:	2018

Case Number:	N/A
Chemical Name:	INDUSTRIAL OIL
EHS Name:	Not reported
Is Pure:	No
Is Mix:	Yes
Is EHS:	Not reported
Mixture Component:	Not reported
Maximum Daily Amount Code:	31
Maximum Daily Amount Unit:	gal
Chemical Added Date:	10/09/2017
Is Chem PSM:	No
Is Chem 112R:	No
Is Chem 302:	No
Is Pesticide:	No
Is Fertilizer:	No
Physical State:	Liquid
UNNA Number:	N/A
NFPA Health:	1
NFPA Flammability:	1

CONGER NORTHWEST, INC. (Continued) **1000222568**

NFPA Reactivity:	0
NFPA Special Notice:	N/A
Hazards:	Health HNOC
Number of Days Onsite:	365
Year:	2018

Case Number:	64742547
Chemical Name:	MOTOR OIL
EHS Name:	Not reported
Is Pure:	No
Is Mix:	Yes
Is EHS:	Not reported
Mixture Component:	Not reported
Maximum Daily Amount Code:	40
Maximum Daily Amount Unit:	gal
Chemical Added Date:	10/09/2017
Is Chem PSM:	No
Is Chem 112R:	No
Is Chem 302:	No
Is Pesticide:	No
Is Fertilizer:	No
Physical State:	Liquid
UNNA Number:	N/A
NFPA Health:	1
NFPA Flammability:	2
NFPA Reactivity:	0
NFPA Special Notice:	N/A
Hazards:	Health HNOC
Number of Days Onsite:	365
Year:	2018

Case Number:	107211
Chemical Name:	ANTIFREEZE
EHS Name:	Not reported
Is Pure:	No
Is Mix:	Yes
Is EHS:	Not reported
Mixture Component:	Not reported
Maximum Daily Amount Code:	20
Maximum Daily Amount Unit:	gal
Chemical Added Date:	10/09/2017
Is Chem PSM:	No
Is Chem 112R:	No
Is Chem 302:	No
Is Pesticide:	No
Is Fertilizer:	No
Physical State:	Liquid
UNNA Number:	3082
NFPA Health:	1
NFPA Flammability:	1
NFPA Reactivity:	0
NFPA Special Notice:	Not reported
Hazards:	Health Respiratory
Number of Days Onsite:	365
Year:	2018

Case Number:	108883

CONGER NORTHWEST, INC. (Continued) **1000222568**

Chemical Name:	THINNERS
EHS Name:	Not reported
Is Pure:	No
Is Mix:	Yes
Is EHS:	Not reported
Mixture Component:	Not reported
Maximum Daily Amount Code:	20
Maximum Daily Amount Unit:	gal
Chemical Added Date:	10/09/2017
Is Chem PSM:	No
Is Chem 112R:	No
Is Chem 302:	No
Is Pesticide:	No
Is Fertilizer:	No
Physical State:	Liquid
UNNA Number:	1263
NFPA Health:	Not reported
NFPA Flammability:	Not reported
NFPA Reactivity:	Not reported
NFPA Special Notice:	Not reported
Hazards:	Health Respiratory
Number of Days Onsite:	365
Year:	2018

Case Number:	N/A
Chemical Name:	WASTE OIL
EHS Name:	Not reported
Is Pure:	No
Is Mix:	Yes
Is EHS:	Not reported
Mixture Component:	Not reported
Maximum Daily Amount Code:	20
Maximum Daily Amount Unit:	gal
Chemical Added Date:	10/09/2017
Is Chem PSM:	No
Is Chem 112R:	No
Is Chem 302:	No
Is Pesticide:	No
Is Fertilizer:	No
Physical State:	Liquid
UNNA Number:	N/A
NFPA Health:	0
NFPA Flammability:	0
NFPA Reactivity:	0
NFPA Special Notice:	N/A
Hazards:	Health HNOC, Health Respiratory
Number of Days Onsite:	365
Year:	2018

Case Number:	N/A
Chemical Name:	AUTOMATIC TRANSMISSION FLUID
EHS Name:	Not reported
Is Pure:	No
Is Mix:	Yes
Is EHS:	Not reported
Mixture Component:	Not reported
Maximum Daily Amount Code:	30

CONGER NORTHWEST, INC. (Continued) **1000222568**

Maximum Daily Amount Unit:	gal
Chemical Added Date:	10/09/2017
Is Chem PSM:	No
Is Chem 112R:	No
Is Chem 302:	No
Is Pesticide:	No
Is Fertilizer:	No
Physical State:	Liquid
UNNA Number:	N/A
NFPA Health:	0
NFPA Flammability:	1
NFPA Reactivity:	0
NFPA Special Notice:	N/A
Hazards:	Health HNOC
Number of Days Onsite:	365
Year:	2018

Chemical:

Chemical Name:	GASOLINE
Physical Description:	LIQUID
Case Number:	8006619
Facility Id:	121011
Physical State Of The Substance:	2
Average Amount Possessed During The Year Code:	21
Maximum Amount Possessed During The Year Code:	21
Applicable Unit Of Measure Code:	2
Description Of The Unit Of Measure:	GALLONS
Type Code:	A
Description:	ABOVEGROUND TANK
Type Code:	Not reported
Temperature Description:	Not reported
Pressure of Code:	1
Pressure Description:	NORMAL PRESSURE
Pressure of Code:	Not reported
Pressure Description:	Not reported
Temperature Description:	NORMAL TEMPERATURE
Temperature of The Hazardous Substance Code:	4
Temperature Description:	Not reported
Temperature of The Hazardous Substance Code:	Not reported
Days Hazardous Substance On Site During Year:	365
Is The Substance Protected A Trade Secret:	False
Description Of The Max Qnty Code:	5,000-9,999
Description Of The Avg Qnty Code:	5,000-9,999
Most Hazardous Ingridient:	PETROLEUM DISTILLATES
United Nations/north America 4 Digit Class Number:	1203
Hazard Rank:	2
EHS Ingredient:	NONE LISTED ON MSDS
Substance Pure:	False
Substance Mix:	True
First Hazardous Class Code For Chemical:	Flammable and Combustible Liquid
Second Hazardous Class Code For Chemical:	Acute Health Hazard
Third Hazardous Class Code For Chemical:	Chronic Health Hazard
Hazard Class 1 Of The Chemical:	3.0
Hazard Class 2 Of The Chemical:	6.3
Hazard Class 3 Of The Chemical:	6.4

Additional Chemical:

CONGER NORTHWEST, INC. (Continued) **1000222568**

Chemical Is A Toxic 313 Chemical:	N
EPA Pesticide Registration Number:	Not reported
Contains 112R:	Y
Contains EHS:	N
Fertilizer:	N
Pesticide:	N
Contains 313:	Y

Chemical Name:	GEAR LUBRICANT
Physical Description:	LIQUID
Case Number:	64742627
Facility Id:	121011
Physical State Of The Substance:	2
Average Amount Possessed During The Year Code:	20
Maximum Amount Possessed During The Year Code:	20
Applicable Unit Of Measure Code:	2
Description Of The Unit Of Measure:	GALLONS
Type Code:	D
Description:	STEEL DRUM
Type Code:	N
Temperature Description:	PLASTIC BOTTLE, JUG, BUCKET
Pressure of Code:	1
Pressure Description:	NORMAL PRESSURE
Pressure of Code:	1
Pressure Description:	NORMAL PRESSURE
Temperature Description:	NORMAL TEMPERATURE
Temperature of The Hazardous Substance Code:	4
Temperature Description:	NORMAL TEMPERATURE
Temperature of The Hazardous Substance Code:	4
Days Hazardous Substance On Site During Year:	365
Is The Substance Protected A Trade Secret:	False
Description Of The Max Qnty Code:	1,000-4,999
Description Of The Avg Qnty Code:	1,000-4,999
Most Hazardous Ingridient:	REFINED MINERAL OIL
United Nations/north America 4 Digit Class Number:	1270
Hazard Rank:	2
EHS Ingredient:	Not reported
Substance Pure:	False
Substance Mix:	True
First Hazardous Class Code For Chemical:	Combustible Material
Second Hazardous Class Code For Chemical:	Not reported
Third Hazardous Class Code For Chemical:	Not reported
Hazard Class 1 Of The Chemical:	4.5
Hazard Class 2 Of The Chemical:	Not reported
Hazard Class 3 Of The Chemical:	Not reported

Additional Chemical:

Chemical Is A Toxic 313 Chemical:	Not reported
EPA Pesticide Registration Number:	Not reported
Contains 112R:	Not reported
Contains EHS:	Not reported
Fertilizer:	Not reported
Pesticide:	Not reported
Contains 313:	Not reported

Chemical Name:	GREASES

CONGER NORTHWEST, INC. (Continued) **1000222568**

Physical Description:	SOLID
Case Number:	64742525
Facility Id:	121011
Physical State Of The Substance:	1
Average Amount Possessed During The Year Code:	20
Maximum Amount Possessed During The Year Code:	21
Applicable Unit Of Measure Code:	1
Description Of The Unit Of Measure:	POUNDS
Type Code:	D
Description:	STEEL DRUM
Type Code:	N
Temperature Description:	PLASTIC BOTTLE, JUG, BUCKET
Pressure of Code:	1
Pressure Description:	NORMAL PRESSURE
Pressure of Code:	1
Pressure Description:	NORMAL PRESSURE
Temperature Description:	NORMAL TEMPERATURE
Temperature of The Hazardous Substance Code:	4
Temperature Description:	NORMAL TEMPERATURE
Temperature of The Hazardous Substance Code:	4
Days Hazardous Substance On Site During Year:	365
Is The Substance Protected A Trade Secret:	False
Description Of The Max Qnty Code:	5,000-9,999
Description Of The Avg Qnty Code:	1,000-4,999
Most Hazardous Ingridient:	PETROLEUM DISTILLATES
United Nations/north America 4 Digit Class Number:	1268
Hazard Rank:	2
EHS Ingredient:	Not reported
Substance Pure:	False
Substance Mix:	True
First Hazardous Class Code For Chemical:	Combustible Material
Second Hazardous Class Code For Chemical:	Chronic Health Hazard
Third Hazardous Class Code For Chemical:	Not reported
Hazard Class 1 Of The Chemical:	4.5
Hazard Class 2 Of The Chemical:	6.4
Hazard Class 3 Of The Chemical:	Not reported

Additional Chemical:

Chemical Is A Toxic 313 Chemical:	Not reported
EPA Pesticide Registration Number:	Not reported
Contains 112R:	Not reported
Contains EHS:	Not reported
Fertilizer:	Not reported
Pesticide:	Not reported
Contains 313:	Not reported

Chemical Name:	INDUSTRIAL OIL
Physical Description:	LIQUID
Case Number:	0000000
Facility Id:	121011
Physical State Of The Substance:	2
Average Amount Possessed During The Year Code:	30
Maximum Amount Possessed During The Year Code:	31
Applicable Unit Of Measure Code:	2
Description Of The Unit Of Measure:	GALLONS
Type Code:	A
Description:	ABOVEGROUND TANK

CONGER NORTHWEST, INC. (Continued) **1000222568**

Type Code:	D
Temperature Description:	STEEL DRUM
Pressure of Code:	1
Pressure Description:	NORMAL PRESSURE
Pressure of Code:	1
Pressure Description:	NORMAL PRESSURE
Temperature Description:	NORMAL TEMPERATURE
Temperature of The Hazardous Substance Code:	4
Temperature Description:	NORMAL TEMPERATURE
Temperature of The Hazardous Substance Code:	4
Days Hazardous Substance On Site During Year:	365
Is The Substance Protected A Trade Secret:	False
Description Of The Max Qnty Code:	50,000-99,999
Description Of The Avg Qnty Code:	10,000-49,999
Most Hazardous Ingridient:	LUBRICANT BASE OIL (PETROLEUM)
United Nations/north America 4 Digit Class Number:	0000
Hazard Rank:	1
EHS Ingredient:	NONE LISTED ON MSDS
Substance Pure:	False
Substance Mix:	True
First Hazardous Class Code For Chemical:	Combustible Material
Second Hazardous Class Code For Chemical:	Not reported
Third Hazardous Class Code For Chemical:	Not reported
Hazard Class 1 Of The Chemical:	4.5
Hazard Class 2 Of The Chemical:	Not reported
Hazard Class 3 Of The Chemical:	Not reported

Additional Chemical:

Chemical Is A Toxic 313 Chemical:	N
EPA Pesticide Registration Number:	Not reported
Contains 112R:	N
Contains EHS:	N
Fertilizer:	N
Pesticide:	N
Contains 313:	Y

Chemical Name:	MOTOR OIL
Physical Description:	LIQUID
Case Number:	64742547
Facility Id:	121011
Physical State Of The Substance:	2
Average Amount Possessed During The Year Code:	31
Maximum Amount Possessed During The Year Code:	40
Applicable Unit Of Measure Code:	2
Description Of The Unit Of Measure:	GALLONS
Type Code:	A
Description:	ABOVEGROUND TANK
Type Code:	D
Temperature Description:	STEEL DRUM
Pressure of Code:	1
Pressure Description:	NORMAL PRESSURE
Pressure of Code:	1
Pressure Description:	NORMAL PRESSURE
Temperature Description:	NORMAL TEMPERATURE
Temperature of The Hazardous Substance Code:	4
Temperature Description:	NORMAL TEMPERATURE
Temperature of The Hazardous Substance Code:	4

CONGER NORTHWEST, INC. (Continued) **1000222568**

Days Hazardous Substance On Site During Year:	365
Is The Substance Protected A Trade Secret:	False
Description Of The Max Qnty Code:	100,000-249,999
Description Of The Avg Qnty Code:	50,000-99,999
Most Hazardous Ingridient:	PETROLEUM HYDROCARBONS
United Nations/north America 4 Digit Class Number:	0000
Hazard Rank:	2
EHS Ingredient:	Not reported
Substance Pure:	False
Substance Mix:	True
First Hazardous Class Code For Chemical:	Combustible Material
Second Hazardous Class Code For Chemical:	Chronic Health Hazard
Third Hazardous Class Code For Chemical:	Not reported
Hazard Class 1 Of The Chemical:	4.5
Hazard Class 2 Of The Chemical:	6.4
Hazard Class 3 Of The Chemical:	Not reported

Additional Chemical:

Chemical Is A Toxic 313 Chemical:	Not reported
EPA Pesticide Registration Number:	Not reported
Contains 112R:	Not reported
Contains EHS:	Not reported
Fertilizer:	N
Pesticide:	N
Contains 313:	Not reported

Chemical Name:	ANTIFREEZE
Physical Description:	LIQUID
Case Number:	107211
Facility Id:	121011
Physical State Of The Substance:	2
Average Amount Possessed During The Year Code:	20
Maximum Amount Possessed During The Year Code:	21
Applicable Unit Of Measure Code:	2
Description Of The Unit Of Measure:	GALLONS
Type Code:	D
Description:	STEEL DRUM
Type Code:	N
Temperature Description:	PLASTIC BOTTLE, JUG, BUCKET
Pressure of Code:	1
Pressure Description:	NORMAL PRESSURE
Pressure of Code:	1
Pressure Description:	NORMAL PRESSURE
Temperature Description:	NORMAL TEMPERATURE
Temperature of The Hazardous Substance Code:	4
Temperature Description:	NORMAL TEMPERATURE
Temperature of The Hazardous Substance Code:	4
Days Hazardous Substance On Site During Year:	365
Is The Substance Protected A Trade Secret:	False
Description Of The Max Qnty Code:	5,000-9,999
Description Of The Avg Qnty Code:	1,000-4,999
Most Hazardous Ingridient:	ETHYLENE GLYCOL
United Nations/north America 4 Digit Class Number:	3082
Hazard Rank:	2
EHS Ingredient:	Not reported
Substance Pure:	False
Substance Mix:	True

CONGER NORTHWEST, INC. (Continued) **1000222568**

First Hazardous Class Code For Chemical:	Acute Health Hazard
Second Hazardous Class Code For Chemical:	Not reported
Third Hazardous Class Code For Chemical:	Not reported
Hazard Class 1 Of The Chemical:	6.3
Hazard Class 2 Of The Chemical:	Not reported
Hazard Class 3 Of The Chemical:	Not reported

Additional Chemical:

Chemical Is A Toxic 313 Chemical:	N
EPA Pesticide Registration Number:	Not reported
Contains 112R:	N
Contains EHS:	N
Fertilizer:	N
Pesticide:	N
Contains 313:	Y

Chemical Name:	THINNERS
Physical Description:	LIQUID
Case Number:	108883
Facility Id:	121011
Physical State Of The Substance:	2
Average Amount Possessed During The Year Code:	10
Maximum Amount Possessed During The Year Code:	11
Applicable Unit Of Measure Code:	2
Description Of The Unit Of Measure:	GALLONS
Type Code:	D
Description:	STEEL DRUM
Type Code:	N
Temperature Description:	PLASTIC BOTTLE, JUG, BUCKET
Pressure of Code:	1
Pressure Description:	NORMAL PRESSURE
Pressure of Code:	1
Pressure Description:	NORMAL PRESSURE
Temperature Description:	NORMAL TEMPERATURE
Temperature of The Hazardous Substance Code:	4
Temperature Description:	NORMAL TEMPERATURE
Temperature of The Hazardous Substance Code:	4
Days Hazardous Substance On Site During Year:	365
Is The Substance Protected A Trade Secret:	False
Description Of The Max Qnty Code:	500-999
Description Of The Avg Qnty Code:	200-499
Most Hazardous Ingridient:	PETROLEUM HYDROCARBONS
United Nations/north America 4 Digit Class Number:	1263
Hazard Rank:	2
EHS Ingredient:	Not reported
Substance Pure:	False
Substance Mix:	True
First Hazardous Class Code For Chemical:	Flammable and Combustible Liquid
Second Hazardous Class Code For Chemical:	Chronic Health Hazard
Third Hazardous Class Code For Chemical:	Not reported
Hazard Class 1 Of The Chemical:	3.0
Hazard Class 2 Of The Chemical:	6.4
Hazard Class 3 Of The Chemical:	Not reported

Additional Chemical:

Chemical Is A Toxic 313 Chemical:	N
EPA Pesticide Registration Number:	Not reported

CONGER NORTHWEST, INC. (Continued) **1000222568**

Contains 112R:	Not reported
Contains EHS:	Not reported
Fertilizer:	Not reported
Pesticide:	Not reported
Contains 313:	Y

Chemical Name:	WASTE OIL
Physical Description:	LIQUID
Case Number:	Not reported
Facility Id:	121011
Physical State Of The Substance:	2
Average Amount Possessed During The Year Code:	11
Maximum Amount Possessed During The Year Code:	11
Applicable Unit Of Measure Code:	2
Description Of The Unit Of Measure:	GALLONS
Type Code:	A
Description:	ABOVEGROUND TANK
Type Code:	Not reported
Temperature Description:	Not reported
Pressure of Code:	1
Pressure Description:	NORMAL PRESSURE
Pressure of Code:	Not reported
Pressure Description:	Not reported
Temperature Description:	NORMAL TEMPERATURE
Temperature of The Hazardous Substance Code:	4
Temperature Description:	Not reported
Temperature of The Hazardous Substance Code:	Not reported
Days Hazardous Substance On Site During Year:	365
Is The Substance Protected A Trade Secret:	False
Description Of The Max Qnty Code:	500-999
Description Of The Avg Qnty Code:	500-999
Most Hazardous Ingridient:	PETROLEUM HYDROCARBONS
United Nations/north America 4 Digit Class Number:	Not reported
Hazard Rank:	2
EHS Ingredient:	Not reported
Substance Pure:	False
Substance Mix:	True
First Hazardous Class Code For Chemical:	Combustible Material
Second Hazardous Class Code For Chemical:	Chronic Health Hazard
Third Hazardous Class Code For Chemical:	Not reported
Hazard Class 1 Of The Chemical:	4.5
Hazard Class 2 Of The Chemical:	6.4
Hazard Class 3 Of The Chemical:	Not reported

Chemical Name:	AUTOMATIC TRANSMISSION FLUID
Physical Description:	LIQUID
Case Number:	000000
Facility Id:	121011
Physical State Of The Substance:	2
Average Amount Possessed During The Year Code:	21
Maximum Amount Possessed During The Year Code:	30
Applicable Unit Of Measure Code:	2
Description Of The Unit Of Measure:	GALLONS
Type Code:	A
Description:	ABOVEGROUND TANK
Type Code:	D

CONGER NORTHWEST, INC. (Continued) **1000222568**

Temperature Description:	STEEL DRUM
Pressure of Code:	1
Pressure Description:	NORMAL PRESSURE
Pressure of Code:	1
Pressure Description:	NORMAL PRESSURE
Temperature Description:	NORMAL TEMPERATURE
Temperature of The Hazardous Substance Code:	4
Temperature Description:	NORMAL TEMPERATURE
Temperature of The Hazardous Substance Code:	4
Days Hazardous Substance On Site During Year:	365
Is The Substance Protected A Trade Secret:	False
Description Of The Max Qnty Code:	10,000-49,999
Description Of The Avg Qnty Code:	5,000-9,999
Most Hazardous Ingridient:	HIGHLY REFINED PETROLEUM OILS
United Nations/north America 4 Digit Class Number:	0000
Hazard Rank:	2
EHS Ingredient:	Not reported
Substance Pure:	False
Substance Mix:	True
First Hazardous Class Code For Chemical:	Acute Health Hazard
Second Hazardous Class Code For Chemical:	Combustible Material
Third Hazardous Class Code For Chemical:	Not reported
Hazard Class 1 Of The Chemical:	6.3
Hazard Class 2 Of The Chemical:	4.5
Hazard Class 3 Of The Chemical:	Not reported

Additional Chemical:

Chemical Is A Toxic 313 Chemical:	N
EPA Pesticide Registration Number:	Not reported
Contains 112R:	N
Contains EHS:	N
Fertilizer:	N
Pesticide:	N
Contains 313:	N

Chemical Name:	DIESEL FUEL
Physical Description:	LIQUID
Case Number:	0068334305
Facility Id:	121011
Physical State Of The Substance:	2
Average Amount Possessed During The Year Code:	30
Maximum Amount Possessed During The Year Code:	31
Applicable Unit Of Measure Code:	2
Description Of The Unit Of Measure:	GALLONS
Type Code:	A
Description:	ABOVEGROUND TANK
Type Code:	Not reported
Temperature Description:	Not reported
Pressure of Code:	1
Pressure Description:	NORMAL PRESSURE
Pressure of Code:	Not reported
Pressure Description:	Not reported
Temperature Description:	NORMAL TEMPERATURE
Temperature of The Hazardous Substance Code:	4
Temperature Description:	Not reported
Temperature of The Hazardous Substance Code:	Not reported
Days Hazardous Substance On Site During Year:	365

CONGER NORTHWEST, INC. (Continued) **1000222568**

Is The Substance Protected A Trade Secret:	False
Description Of The Max Qnty Code:	50,000-99,999
Description Of The Avg Qnty Code:	10,000-49,999
Most Hazardous Ingridient:	petroleum products, diesel oil
United Nations/north America 4 Digit Class Number:	1993
Hazard Rank:	2
EHS Ingredient:	Not reported
Substance Pure:	False
Substance Mix:	True
First Hazardous Class Code For Chemical:	Flammable and Combustible Liquid
Second Hazardous Class Code For Chemical:	Acute Health Hazard
Third Hazardous Class Code For Chemical:	Not reported
Hazard Class 1 Of The Chemical:	3.0
Hazard Class 2 Of The Chemical:	6.3
Hazard Class 3 Of The Chemical:	Not reported

Additional Chemical:

Chemical Is A Toxic 313 Chemical:	N
EPA Pesticide Registration Number:	Not reported
Contains 112R:	N
Contains EHS:	N
Fertilizer:	N
Pesticide:	N
Contains 313:	N

Click this hyperlink while viewing on your computer to access
2 additional OR HSIS: record(s) in the EDR Site Report.

OR MANIFEST:

Manifest Year:	Manifest Year - 2018
EPA Id:	ORD027749209
Inactive Status:	Not reported
Organization Name:	Not reported
Contact Name:	Shala Klink
Contact Telephone Number:	Not reported
Mailing Address:	PO Box 12570
Mailing City/State/Zip:	Portland, OR 97212

Manifest:

Name:	TARR ACQUISITION, LLC
Year :	2018
RCRA Id :	ORD027749209
Inactive :	Not reported
Status:	Small quantity generator
Manifest :	011580983
Ship Date :	02/02/2018
TSD :	ORD089452353
WS Num:	1
Transporter:	Not reported
Ship Qty :	Not reported
Rpt Unit :	Not reported
Off Mng :	H040
EPA Waste Codes:	U210
Waste Description:	monitoring well development and purge water
Total Amt Of Waste Stream Generated in Reporting Yr 1:	154.64350000000002
Total Amt Of Waste Stream Generated in Reporting Yr 2:	85.711500000000001

CONGER NORTHWEST, INC. (Continued) **1000222568**

Name: TARR ACQUISITION, LLC
Year : 2018
RCRA Id : ORD027749209
Inactive : Not reported
Status: Small quantity generator
Manifest : 011580983
Ship Date : 02/02/2018
TSD : ORD089452353
WS Num: 1
Transporter: Not reported
Ship Qty : Not reported
Rpt Unit : Not reported
Off Mng : H040
EPA Waste Codes: U210
Waste Description: monitoring well development and purge water
Total Amt Of Waste Stream Generated in Reporting Yr 1: 154.64350000000002
Total Amt Of Waste Stream Generated in Reporting Yr 2: 85.711500000000001

Name: TARR ACQUISITION, LLC
Year : 2018
RCRA Id : ORD027749209
Inactive : Not reported
Status: Small quantity generator
Manifest : 011580983
Ship Date : 02/02/2018
TSD : ORD089452353
WS Num: 1
Transporter: Not reported
Ship Qty : Not reported
Rpt Unit : Not reported
Off Mng : H040
EPA Waste Codes: U210
Waste Description: monitoring well development and purge water
Total Amt Of Waste Stream Generated in Reporting Yr 1: 154.64350000000002
Total Amt Of Waste Stream Generated in Reporting Yr 2: 85.711500000000001

Name: TARR ACQUISITION, LLC
Year : 2018
RCRA Id : ORD027749209
Inactive : Not reported
Status: Small quantity generator
Manifest : 011580983
Ship Date : 02/02/2018
TSD : ORD089452353
WS Num: 1
Transporter: Not reported
Ship Qty : Not reported
Rpt Unit : Not reported
Off Mng : H040
EPA Waste Codes: U210
Waste Description: monitoring well development and purge water
Total Amt Of Waste Stream Generated in Reporting Yr 1: 154.64350000000002
Total Amt Of Waste Stream Generated in Reporting Yr 2: 85.711500000000001

Name: TARR ACQUISITION, LLC
Year : 2018
RCRA Id : ORD027749209

CONGER NORTHWEST, INC. (Continued) **1000222568**

Inactive : Not reported
Status: Small quantity generator
Manifest : 011580983
Ship Date : 02/02/2018
TSD : ORD089452353
WS Num: 1
Transporter: Not reported
Ship Qty : Not reported
Rpt Unit : Not reported
Off Mng : H040
EPA Waste Codes: U228
Waste Description: monitoring well development and purge water
Total Amt Of Waste Stream Generated in Reporting Yr 1: 154.64350000000002
Total Amt Of Waste Stream Generated in Reporting Yr 2: 85.711500000000001

Name: TARR ACQUISITION, LLC
Year : 2018
RCRA Id : ORD027749209
Inactive : Not reported
Status: Small quantity generator
Manifest : 011580983
Ship Date : 02/02/2018
TSD : ORD089452353
WS Num: 1
Transporter: Not reported
Ship Qty : Not reported
Rpt Unit : Not reported
Off Mng : H040
EPA Waste Codes: U228
Waste Description: monitoring well development and purge water
Total Amt Of Waste Stream Generated in Reporting Yr 1: 154.64350000000002
Total Amt Of Waste Stream Generated in Reporting Yr 2: 85.711500000000001

Name: TARR ACQUISITION, LLC
Year : 2018
RCRA Id : ORD027749209
Inactive : Not reported
Status: Small quantity generator
Manifest : 011580983
Ship Date : 02/02/2018
TSD : ORD089452353
WS Num: 1
Transporter: Not reported
Ship Qty : Not reported
Rpt Unit : Not reported
Off Mng : H040
EPA Waste Codes: U228
Waste Description: monitoring well development and purge water
Total Amt Of Waste Stream Generated in Reporting Yr 1: 154.64350000000002
Total Amt Of Waste Stream Generated in Reporting Yr 2: 85.711500000000001

Name: TARR ACQUISITION, LLC
Year : 2018
RCRA Id : ORD027749209
Inactive : Not reported
Status: Small quantity generator
Manifest : 011580983

CONGER NORTHWEST, INC. (Continued) **1000222568**

Ship Date : 02/02/2018
TSD : ORD089452353
WS Num: 1
Transporter: Not reported
Ship Qty : Not reported
Rpt Unit : Not reported
Off Mng : H040
EPA Waste Codes: U228
Waste Description: monitoring well development and purge water
Total Amt Of Waste Stream Generated in Reporting Yr 1: 154.64350000000002
Total Amt Of Waste Stream Generated in Reporting Yr 2: 85.711500000000001

Name: TARR ACQUISITION, LLC
Year : 2018
RCRA Id : ORD027749209
Inactive : Not reported
Status: Small quantity generator
Manifest : 011581273
Ship Date : 05/16/2018
TSD : ORD089452353
WS Num: 1
Transporter: Not reported
Ship Qty : Not reported
Rpt Unit : Not reported
Off Mng : H040
EPA Waste Codes: U210
Waste Description: monitoring well development and purge water
Total Amt Of Waste Stream Generated in Reporting Yr 1: 154.64350000000002
Total Amt Of Waste Stream Generated in Reporting Yr 2: 68.932000000000002

Name: TARR ACQUISITION, LLC
Year : 2018
RCRA Id : ORD027749209
Inactive : Not reported
Status: Small quantity generator
Manifest : 011581273
Ship Date : 05/16/2018
TSD : ORD089452353
WS Num: 1
Transporter: Not reported
Ship Qty : Not reported
Rpt Unit : Not reported
Off Mng : H040
EPA Waste Codes: U210
Waste Description: monitoring well development and purge water
Total Amt Of Waste Stream Generated in Reporting Yr 1: 154.64350000000002
Total Amt Of Waste Stream Generated in Reporting Yr 2: 68.932000000000002

Click this hyperlink while viewing on your computer to access
218 additional OR_MANIFEST: record(s) in the EDR Site Report.

Name: TARR ACQUISITION, LLC
Year : 2018
RCRA Id : ORD027749209
Inactive : Not reported
Status: Small quantity generator
Manifest : 011581273

CONGER NORTHWEST, INC. (Continued) **1000222568**

Ship Date : 05/16/2018
TSD : ORD089452353
WS Num: 1
Transporter: Not reported
Ship Qty : Not reported
Rpt Unit : Not reported
Off Mng : H040
EPA Waste Codes: U210
Waste Description: monitoring well development and purge water
Total Amt Of Waste Stream Generated in Reporting Yr 1: 154.64350000000002
Total Amt Of Waste Stream Generated in Reporting Yr 2: 68.932000000000002

Name: TARR ACQUISITION, LLC
Year : 2018
RCRA Id : ORD027749209
Inactive : Not reported
Status: Small quantity generator
Manifest : 011581273
Ship Date : 05/16/2018
TSD : ORD089452353
WS Num: 1
Transporter: Not reported
Ship Qty : Not reported
Rpt Unit : Not reported
Off Mng : H040
EPA Waste Codes: U210
Waste Description: monitoring well development and purge water
Total Amt Of Waste Stream Generated in Reporting Yr 1: 154.64350000000002
Total Amt Of Waste Stream Generated in Reporting Yr 2: 68.932000000000002

Name: TARR ACQUISITION, LLC
Year : 2018
RCRA Id : ORD027749209
Inactive : Not reported
Status: Small quantity generator
Manifest : 011581273
Ship Date : 05/16/2018
TSD : ORD089452353
WS Num: 1
Transporter: Not reported
Ship Qty : Not reported
Rpt Unit : Not reported
Off Mng : H040
EPA Waste Codes: U228
Waste Description: monitoring well development and purge water
Total Amt Of Waste Stream Generated in Reporting Yr 1: 154.64350000000002
Total Amt Of Waste Stream Generated in Reporting Yr 2: 68.932000000000002

Name: TARR ACQUISITION, LLC
Year : 2018
RCRA Id : ORD027749209
Inactive : Not reported
Status: Small quantity generator
Manifest : 011581273
Ship Date : 05/16/2018
TSD : ORD089452353
WS Num: 1

CONGER NORTHWEST, INC. (Continued) **1000222568**

Transporter: Not reported
Ship Qty : Not reported
Rpt Unit : Not reported
Off Mng : H040
EPA Waste Codes: U228
Waste Description: monitoring well development and purge water
Total Amt Of Waste Stream Generated in Reporting Yr 1: 154.64350000000002
Total Amt Of Waste Stream Generated in Reporting Yr 2: 68.932000000000002

Name: TARR ACQUISITION, LLC
Year : 2018
RCRA Id : ORD027749209
Inactive : Not reported
Status: Small quantity generator
Manifest : 011581273
Ship Date : 05/16/2018
TSD : ORD089452353
WS Num: 1
Transporter: Not reported
Ship Qty : Not reported
Rpt Unit : Not reported
Off Mng : H040
EPA Waste Codes: U228
Waste Description: monitoring well development and purge water
Total Amt Of Waste Stream Generated in Reporting Yr 1: 154.64350000000002
Total Amt Of Waste Stream Generated in Reporting Yr 2: 68.932000000000002

Name: TARR ACQUISITION, LLC
Year : 2018
RCRA Id : ORD027749209
Inactive : Not reported
Status: Small quantity generator
Manifest : 011581273
Ship Date : 05/16/2018
TSD : ORD089452353
WS Num: 1
Transporter: Not reported
Ship Qty : Not reported
Rpt Unit : Not reported
Off Mng : H040
EPA Waste Codes: U228
Waste Description: monitoring well development and purge water
Total Amt Of Waste Stream Generated in Reporting Yr 1: 154.64350000000002
Total Amt Of Waste Stream Generated in Reporting Yr 2: 68.932000000000002

Manifest:
Name: TARR ACQUISITION, LLC
Year : 2018
RCRA Id : ORD027749209
Inactive : Not reported
Status: Small quantity generator
Manifest : 011580983
Ship Date : 02/02/2018
TSD : ORD089452353
WS Num: 1

CONGER NORTHWEST, INC. (Continued) **1000222568**

Transporter: Not reported
Ship Qty : Not reported
Rpt Unit : Not reported
Off Mng : H040
EPA Waste Codes: U210
Waste Description: monitoring well development and purge water
Total Amt Of Waste Stream Generated in Reporting Yr 1: 154.64350000000002
Total Amt Of Waste Stream Generated in Reporting Yr 2: 85.711500000000001

Name: TARR ACQUISITION, LLC
Year : 2018
RCRA Id : ORD027749209
Inactive : Not reported
Status: Small quantity generator
Manifest : 011580983
Ship Date : 02/02/2018
TSD : ORD089452353
WS Num: 1
Transporter: Not reported
Ship Qty : Not reported
Rpt Unit : Not reported
Off Mng : H040
EPA Waste Codes: U210
Waste Description: monitoring well development and purge water
Total Amt Of Waste Stream Generated in Reporting Yr 1: 154.64350000000002
Total Amt Of Waste Stream Generated in Reporting Yr 2: 85.711500000000001

Name: TARR ACQUISITION, LLC
Year : 2018
RCRA Id : ORD027749209
Inactive : Not reported
Status: Small quantity generator
Manifest : 011580983
Ship Date : 02/02/2018
TSD : ORD089452353
WS Num: 1
Transporter: Not reported
Ship Qty : Not reported
Rpt Unit : Not reported
Off Mng : H040
EPA Waste Codes: U210
Waste Description: monitoring well development and purge water
Total Amt Of Waste Stream Generated in Reporting Yr 1: 154.64350000000002
Total Amt Of Waste Stream Generated in Reporting Yr 2: 85.711500000000001

Name: TARR ACQUISITION, LLC
Year : 2018
RCRA Id : ORD027749209
Inactive : Not reported
Status: Small quantity generator
Manifest : 011580983
Ship Date : 02/02/2018
TSD : ORD089452353
WS Num: 1
Transporter: Not reported
Ship Qty : Not reported
Rpt Unit : Not reported

CONGER NORTHWEST, INC. (Continued) **1000222568**

Off Mng : H040
EPA Waste Codes: U210
Waste Description: monitoring well development and purge water
Total Amt Of Waste Stream Generated in Reporting Yr 1: 154.64350000000002
Total Amt Of Waste Stream Generated in Reporting Yr 2: 85.711500000000001

Name: TARR ACQUISITION, LLC
Year : 2018
RCRA Id : ORD027749209
Inactive : Not reported
Status: Small quantity generator
Manifest : 011580983
Ship Date : 02/02/2018
TSD : ORD089452353
WS Num: 1
Transporter: Not reported
Ship Qty : Not reported
Rpt Unit : Not reported
Off Mng : H040
EPA Waste Codes: U228
Waste Description: monitoring well development and purge water
Total Amt Of Waste Stream Generated in Reporting Yr 1: 154.64350000000002
Total Amt Of Waste Stream Generated in Reporting Yr 2: 85.711500000000001

Name: TARR ACQUISITION, LLC
Year : 2018
RCRA Id : ORD027749209
Inactive : Not reported
Status: Small quantity generator
Manifest : 011580983
Ship Date : 02/02/2018
TSD : ORD089452353
WS Num: 1
Transporter: Not reported
Ship Qty : Not reported
Rpt Unit : Not reported
Off Mng : H040
EPA Waste Codes: U228
Waste Description: monitoring well development and purge water
Total Amt Of Waste Stream Generated in Reporting Yr 1: 154.64350000000002
Total Amt Of Waste Stream Generated in Reporting Yr 2: 85.711500000000001

Name: TARR ACQUISITION, LLC
Year : 2018
RCRA Id : ORD027749209
Inactive : Not reported
Status: Small quantity generator
Manifest : 011580983
Ship Date : 02/02/2018
TSD : ORD089452353
WS Num: 1
Transporter: Not reported
Ship Qty : Not reported
Rpt Unit : Not reported
Off Mng : H040
EPA Waste Codes: U228
Waste Description: monitoring well development and purge water

CONGER NORTHWEST, INC. (Continued) **1000222568**

Total Amt Of Waste Stream Generated in Reporting Yr 1: 154.64350000000002
Total Amt Of Waste Stream Generated in Reporting Yr 2: 85.711500000000001

Name: TARR ACQUISITION, LLC
Year : 2018
RCRA Id : ORD027749209
Inactive : Not reported
Status: Small quantity generator
Manifest : 011580983
Ship Date : 02/02/2018
TSD : ORD089452353
WS Num: 1
Transporter: Not reported
Ship Qty : Not reported
Rpt Unit : Not reported
Off Mng : H040
EPA Waste Codes: U228
Waste Description: monitoring well development and purge water
Total Amt Of Waste Stream Generated in Reporting Yr 1: 154.64350000000002
Total Amt Of Waste Stream Generated in Reporting Yr 2: 85.711500000000001

Name: TARR ACQUISITION, LLC
Year : 2018
RCRA Id : ORD027749209
Inactive : Not reported
Status: Small quantity generator
Manifest : 011581273
Ship Date : 05/16/2018
TSD : ORD089452353
WS Num: 1
Transporter: Not reported
Ship Qty : Not reported
Rpt Unit : Not reported
Off Mng : H040
EPA Waste Codes: U210
Waste Description: monitoring well development and purge water
Total Amt Of Waste Stream Generated in Reporting Yr 1: 154.64350000000002
Total Amt Of Waste Stream Generated in Reporting Yr 2: 68.932000000000002

Name: TARR ACQUISITION, LLC
Year : 2018
RCRA Id : ORD027749209
Inactive : Not reported
Status: Small quantity generator
Manifest : 011581273
Ship Date : 05/16/2018
TSD : ORD089452353
WS Num: 1
Transporter: Not reported
Ship Qty : Not reported
Rpt Unit : Not reported
Off Mng : H040
EPA Waste Codes: U210
Waste Description: monitoring well development and purge water
Total Amt Of Waste Stream Generated in Reporting Yr 1: 154.64350000000002
Total Amt Of Waste Stream Generated in Reporting Yr 2: 68.932000000000002

CONGER NORTHWEST, INC. (Continued) **1000222568**

Click this hyperlink while viewing on your computer to access
218 additional OR_MANIFEST: record(s) in the EDR Site Report.

Name: TARR ACQUISITION, LLC
Year : 2018
RCRA Id : ORD027749209
Inactive : Not reported
Status: Small quantity generator
Manifest : 011581273
Ship Date : 05/16/2018
TSD : ORD089452353
WS Num: 1
Transporter: Not reported
Ship Qty : Not reported
Rpt Unit : Not reported
Off Mng : H040
EPA Waste Codes: U210
Waste Description: monitoring well development and purge water
Total Amt Of Waste Stream Generated in Reporting Yr 1: 154.64350000000002
Total Amt Of Waste Stream Generated in Reporting Yr 2: 68.932000000000002

Name: TARR ACQUISITION, LLC
Year : 2018
RCRA Id : ORD027749209
Inactive : Not reported
Status: Small quantity generator
Manifest : 011581273
Ship Date : 05/16/2018
TSD : ORD089452353
WS Num: 1
Transporter: Not reported
Ship Qty : Not reported
Rpt Unit : Not reported
Off Mng : H040
EPA Waste Codes: U210
Waste Description: monitoring well development and purge water
Total Amt Of Waste Stream Generated in Reporting Yr 1: 154.64350000000002
Total Amt Of Waste Stream Generated in Reporting Yr 2: 68.932000000000002

Name: TARR ACQUISITION, LLC
Year : 2018
RCRA Id : ORD027749209
Inactive : Not reported
Status: Small quantity generator
Manifest : 011581273
Ship Date : 05/16/2018
TSD : ORD089452353
WS Num: 1
Transporter: Not reported
Ship Qty : Not reported
Rpt Unit : Not reported
Off Mng : H040
EPA Waste Codes: U228
Waste Description: monitoring well development and purge water
Total Amt Of Waste Stream Generated in Reporting Yr 1: 154.64350000000002
Total Amt Of Waste Stream Generated in Reporting Yr 2: 68.932000000000002

CONGER NORTHWEST, INC. (Continued) **1000222568**

Name: TARR ACQUISITION, LLC
Year : 2018
RCRA Id : ORD027749209
Inactive : Not reported
Status: Small quantity generator
Manifest : 011581273
Ship Date : 05/16/2018
TSD : ORD089452353
WS Num: 1
Transporter: Not reported
Ship Qty : Not reported
Rpt Unit : Not reported
Off Mng : H040
EPA Waste Codes: U228
Waste Description: monitoring well development and purge water
Total Amt Of Waste Stream Generated in Reporting Yr 1: 154.64350000000002
Total Amt Of Waste Stream Generated in Reporting Yr 2: 68.932000000000002

Name: TARR ACQUISITION, LLC
Year : 2018
RCRA Id : ORD027749209
Inactive : Not reported
Status: Small quantity generator
Manifest : 011581273
Ship Date : 05/16/2018
TSD : ORD089452353
WS Num: 1
Transporter: Not reported
Ship Qty : Not reported
Rpt Unit : Not reported
Off Mng : H040
EPA Waste Codes: U228
Waste Description: monitoring well development and purge water
Total Amt Of Waste Stream Generated in Reporting Yr 1: 154.64350000000002
Total Amt Of Waste Stream Generated in Reporting Yr 2: 68.932000000000002

Name: TARR ACQUISITION, LLC
Year : 2018
RCRA Id : ORD027749209
Inactive : Not reported
Status: Small quantity generator
Manifest : 011581273
Ship Date : 05/16/2018
TSD : ORD089452353
WS Num: 1
Transporter: Not reported
Ship Qty : Not reported
Rpt Unit : Not reported
Off Mng : H040
EPA Waste Codes: U228
Waste Description: monitoring well development and purge water
Total Amt Of Waste Stream Generated in Reporting Yr 1: 154.64350000000002
Total Amt Of Waste Stream Generated in Reporting Yr 2: 68.932000000000002

CONGER NORTHWEST, INC. (Continued) **1000222568**

Manifest:

Name:	TARR ACQUISITION, LLC
Year :	2017
RCRA Id :	ORD027749209
Inactive :	Not reported
Status:	Small quantity generator
Manifest :	002801716
Ship Date :	12/04/2017
TSD :	KYD005009923
WS Num:	2
Transporter:	Not reported
Ship Qty :	Not reported
Rpt Unit :	Not reported
Off Mng :	H039
EPA Waste Codes:	U210
Waste Description:	Spent Acitvated Carbon with tetrachloroethene and Trichloroetene

Total Amt Of Waste Stream Generated in Reporting Yr 1: 453.5
Total Amt Of Waste Stream Generated in Reporting Yr 2: 453.5

Name:	TARR ACQUISITION, LLC
Year :	2017
RCRA Id :	ORD027749209
Inactive :	Not reported
Status:	Small quantity generator
Manifest :	002801716
Ship Date :	12/04/2017
TSD :	KYD005009923
WS Num:	2
Transporter:	Not reported
Ship Qty :	Not reported
Rpt Unit :	Not reported
Off Mng :	H039
EPA Waste Codes:	U228
Waste Description:	Spent Acitvated Carbon with tetrachloroethene and Trichloroetene

Total Amt Of Waste Stream Generated in Reporting Yr 1: 453.5
Total Amt Of Waste Stream Generated in Reporting Yr 2: 453.5

Name:	TARR ACQUISITION, LLC
Year :	2017
RCRA Id :	ORD027749209
Inactive :	Not reported
Status:	Small quantity generator
Manifest :	010286301
Ship Date :	08/31/2017
TSD :	ORD089452353
WS Num:	1
Transporter:	Not reported
Ship Qty :	Not reported
Rpt Unit :	Not reported
Off Mng :	H040
EPA Waste Codes:	U210
Waste Description:	monitoring well development and purge water

Total Amt Of Waste Stream Generated in Reporting Yr 1: 92.514
Total Amt Of Waste Stream Generated in Reporting Yr 2: 92.514

Name:	TARR ACQUISITION, LLC
Year :	2017

CONGER NORTHWEST, INC. (Continued) **1000222568**

RCRA Id : ORD027749209
Inactive : Not reported
Status: Small quantity generator
Manifest : 010286301
Ship Date : 08/31/2017
TSD : ORD089452353
WS Num: 1
Transporter: Not reported
Ship Qty : Not reported
Rpt Unit : Not reported
Off Mng : H040
EPA Waste Codes: U228
Waste Description: monitoring well development and purge water
Total Amt Of Waste Stream Generated in Reporting Yr 1: 92.514
Total Amt Of Waste Stream Generated in Reporting Yr 2: 92.514

Manifest:
Name: TARR ACQUISITION, LLC
Year : 2016
RCRA Id : ORD027749209
Inactive : Not reported
Status: Large quantity generator
Manifest : 009010063
Ship Date : 06/29/2016
TSD : ORD089452353
WS Num: 1
Transporter: Not reported
Ship Qty : Not reported
Rpt Unit : Not reported
Off Mng : H040
EPA Waste Codes: U210
Waste Description: monitoring well development and purge water
Total Amt Of Waste Stream Generated in Reporting Yr 1: 4060.1855
Total Amt Of Waste Stream Generated in Reporting Yr 2: 4060.1855

Name: TARR ACQUISITION, LLC
Year : 2016
RCRA Id : ORD027749209
Inactive : Not reported
Status: Large quantity generator
Manifest : 009010063
Ship Date : 06/29/2016
TSD : ORD089452353
WS Num: 1
Transporter: Not reported
Ship Qty : Not reported
Rpt Unit : Not reported
Off Mng : H040
EPA Waste Codes: U228
Waste Description: monitoring well development and purge water
Total Amt Of Waste Stream Generated in Reporting Yr 1: 4060.1855
Total Amt Of Waste Stream Generated in Reporting Yr 2: 4060.1855

CONGER NORTHWEST, INC. (Continued) **1000222568**

Manifest:

Name:	TARR ACQUISITION, LLC
Year :	2014
RCRA Id :	ORD027749209
Inactive :	Not reported
Status:	Small quantity generator
Manifest :	005039130FLE
Ship Date :	02/28/2014
TSD :	WAD991281767
WS Num:	1
Transporter:	ORQ000004812
Ship Qty :	Not reported
Rpt Unit :	Not reported
Off Mng :	H040
EPA Waste Codes:	D001 D035 F003 F005
Waste Description:	Solvent Contaminated Absorbent Pads

Total Amt Of Waste Stream Generated in Reporting Yr 1: 2155.0320000000002
Total Amt Of Waste Stream Generated in Reporting Yr 2: 538.75800000000004

Name:	TARR ACQUISITION, LLC
Year :	2014
RCRA Id :	ORD027749209
Inactive :	Not reported
Status:	Small quantity generator
Manifest :	005039131FLE
Ship Date :	02/28/2014
TSD :	NED981723513
WS Num:	2
Transporter:	ORQ000004812
Ship Qty :	Not reported
Rpt Unit :	Not reported
Off Mng :	H040
EPA Waste Codes:	D001 D035 F003 F005
Waste Description:	Mop Wash Containing Acetone and Xylene

Total Amt Of Waste Stream Generated in Reporting Yr 1: 3073.3694999999998
Total Amt Of Waste Stream Generated in Reporting Yr 2: 253.50649999999999

Name:	TARR ACQUISITION, LLC
Year :	2014
RCRA Id :	ORD027749209
Inactive :	Not reported
Status:	Small quantity generator
Manifest :	006052266FLE
Ship Date :	01/06/2014
TSD :	NED981723513
WS Num:	2
Transporter:	ORQ000004812
Ship Qty :	Not reported
Rpt Unit :	Not reported
Off Mng :	H040
EPA Waste Codes:	D001 D035 F003 F005
Waste Description:	Mop Wash Containing Acetone and Xylene

Total Amt Of Waste Stream Generated in Reporting Yr 1: 3073.3694999999998
Total Amt Of Waste Stream Generated in Reporting Yr 2: 966.4085

Name:	TARR ACQUISITION, LLC
Year :	2014

CONGER NORTHWEST, INC. (Continued) **1000222568**

RCRA Id : ORD027749209
Inactive : Not reported
Status: Small quantity generator
Manifest : 006738197FLE
Ship Date : 01/06/2014
TSD : WAD991281767
WS Num: 1
Transporter: ORQ000004812
Ship Qty : Not reported
Rpt Unit : Not reported
Off Mng : H040
EPA Waste Codes: D001 D035 F003 F005
Waste Description: Solvent Contaminated Absorbent Pads
Total Amt Of Waste Stream Generated in Reporting Yr 1: 2155.0320000000002
Total Amt Of Waste Stream Generated in Reporting Yr 2: 653.03999999999996

Name: TARR ACQUISITION, LLC
Year : 2014
RCRA Id : ORD027749209
Inactive : Not reported
Status: Small quantity generator
Manifest : 007437732FLE
Ship Date : 06/05/2014
TSD : WAD991281767
WS Num: 1
Transporter: ORQ000004812
Ship Qty : Not reported
Rpt Unit : Not reported
Off Mng : H040
EPA Waste Codes: D001 D035 F003 F005
Waste Description: Solvent Contaminated Absorbent Pads
Total Amt Of Waste Stream Generated in Reporting Yr 1: 2155.0320000000002
Total Amt Of Waste Stream Generated in Reporting Yr 2: 359.17200000000003

Name: TARR ACQUISITION, LLC
Year : 2014
RCRA Id : ORD027749209
Inactive : Not reported
Status: Small quantity generator
Manifest : 007443173FLE
Ship Date : 07/24/2014
TSD : NED981723513
WS Num: 2
Transporter: ORQ000004812
Ship Qty : Not reported
Rpt Unit : Not reported
Off Mng : H040
EPA Waste Codes: D001 D035 F003 F005
Waste Description: Mop Wash Containing Acetone and Xylene
Total Amt Of Waste Stream Generated in Reporting Yr 1: 3073.3694999999998
Total Amt Of Waste Stream Generated in Reporting Yr 2: 208.61000000000001

Name: TARR ACQUISITION, LLC
Year : 2014
RCRA Id : ORD027749209
Inactive : Not reported
Status: Small quantity generator

CONGER NORTHWEST, INC. (Continued) **1000222568**

Manifest : 007443175FLE
Ship Date : 07/24/2014
TSD : WAD991281767
WS Num: 1
Transporter: ORQ000004812
Ship Qty : Not reported
Rpt Unit : Not reported
Off Mng : H040
EPA Waste Codes: D001 D035 F003 F005
Waste Description: Solvent Contaminated Absorbent Pads
Total Amt Of Waste Stream Generated in Reporting Yr 1: 2155.0320000000002
Total Amt Of Waste Stream Generated in Reporting Yr 2: 538.75800000000004

Name: TARR ACQUISITION, LLC
Year : 2014
RCRA Id : ORD027749209
Inactive : Not reported
Status: Small quantity generator
Manifest : 007453256FLE
Ship Date : 03/12/2014
TSD : NED981723513
WS Num: 2
Transporter: ORQ000004812
Ship Qty : Not reported
Rpt Unit : Not reported
Off Mng : H040
EPA Waste Codes: D001 D035 F003 F005
Waste Description: Mop Wash Containing Acetone and Xylene
Total Amt Of Waste Stream Generated in Reporting Yr 1: 3073.3694999999998
Total Amt Of Waste Stream Generated in Reporting Yr 2: 1644.8444999999999

Manifest:
Name: TARR ACQUISITION, LLC
Year : 2013
RCRA Id : ORD027749209
Inactive : Not reported
Status: Small quantity generator
Manifest : 003457399
Ship Date : 01/10/2013
TSD : WAD981769110
WS Num: 2
Transporter: WAD058364647
Ship Qty : Not reported
Rpt Unit : Not reported
Off Mng : H040
EPA Waste Codes: D035 U002 U159 U220 U239
Waste Description: Solvent/pads and absorbents
Total Amt Of Waste Stream Generated in Reporting Yr 1: 1677.0429999999999
Total Amt Of Waste Stream Generated in Reporting Yr 2: 476.17500000000001

Name: TARR ACQUISITION, LLC
Year : 2013
RCRA Id : ORD027749209
Inactive : Not reported
Status: Small quantity generator

CONGER NORTHWEST, INC. (Continued) **1000222568**

Manifest : 003457449
Ship Date : 03/27/2013
TSD : WAD981769110
WS Num: 2
Transporter: WAD058364647
Ship Qty : Not reported
Rpt Unit : Not reported
Off Mng : H040
EPA Waste Codes: D035 U002 U159 U220 U239
Waste Description: Solvent/pads and absorbents
Total Amt Of Waste Stream Generated in Reporting Yr 1: 1677.0429999999999
Total Amt Of Waste Stream Generated in Reporting Yr 2: 495.6755

Name: TARR ACQUISITION, LLC
Year : 2013
RCRA Id : ORD027749209
Inactive : Not reported
Status: Small quantity generator
Manifest : 003457453
Ship Date : 03/27/2013
TSD : WAD981769110
WS Num: 1
Transporter: WAD058364647
Ship Qty : Not reported
Rpt Unit : Not reported
Off Mng : H061
EPA Waste Codes: D001 D035 F003 F005
Waste Description: Mop Wash - containing acetone and xylene
Total Amt Of Waste Stream Generated in Reporting Yr 1: 1430.7925
Total Amt Of Waste Stream Generated in Reporting Yr 2: 152.376

Name: TARR ACQUISITION, LLC
Year : 2013
RCRA Id : ORD027749209
Inactive : Not reported
Status: Small quantity generator
Manifest : 005039212
Ship Date : 06/27/2013
TSD : WAD991281767
WS Num: 2
Transporter: ORQ000004812
Ship Qty : Not reported
Rpt Unit : Not reported
Off Mng : H040
EPA Waste Codes: D035 U002 U159 U220 U239
Waste Description: Solvent/pads and absorbents
Total Amt Of Waste Stream Generated in Reporting Yr 1: 1677.0429999999999
Total Amt Of Waste Stream Generated in Reporting Yr 2: 562.34000000000003

Name: TARR ACQUISITION, LLC
Year : 2013
RCRA Id : ORD027749209
Inactive : Not reported
Status: Small quantity generator
Manifest : 005039299
Ship Date : 09/25/2013
TSD : WAD991281767

CONGER NORTHWEST, INC. (Continued) **1000222568**

WS Num: 2
Transporter: ORQ000004812
Ship Qty : Not reported
Rpt Unit : Not reported
Off Mng : H040
EPA Waste Codes: D035 U002 U159 U220 U239
Waste Description: Solvent/pads and absorbents
Total Amt Of Waste Stream Generated in Reporting Yr 1: 1677.0429999999999
Total Amt Of Waste Stream Generated in Reporting Yr 2: 374.13749999999999

Name: TARR ACQUISITION, LLC
Year : 2013
RCRA Id : ORD027749209
Inactive : Not reported
Status: Small quantity generator
Manifest : 005273490
Ship Date : 12/17/2013
TSD : NED981723513
WS Num: 5
Transporter: ORQ000004812
Ship Qty : Not reported
Rpt Unit : Not reported
Off Mng : H040
EPA Waste Codes: D039 U210 U228
Waste Description: Contaminated hoses and ppe
Total Amt Of Waste Stream Generated in Reporting Yr 1: 40.814999999999998
Total Amt Of Waste Stream Generated in Reporting Yr 2: 40.814999999999998

Name: TARR ACQUISITION, LLC
Year : 2013
RCRA Id : ORD027749209
Inactive : Not reported
Status: Small quantity generator
Manifest : 005273788
Ship Date : 03/06/2013
TSD : NED981723513
WS Num: 4
Transporter: ORQ000004812
Ship Qty : Not reported
Rpt Unit : Not reported
Off Mng : H040
EPA Waste Codes: U002 U159 U210 U228
Waste Description: IDW Water
Total Amt Of Waste Stream Generated in Reporting Yr 1: 191.8305
Total Amt Of Waste Stream Generated in Reporting Yr 2: 131.0615

Name: TARR ACQUISITION, LLC
Year : 2013
RCRA Id : ORD027749209
Inactive : Not reported
Status: Small quantity generator
Manifest : 006052265
Ship Date : 05/21/2013
TSD : UTD981552177
WS Num: 1
Transporter: ORQ000004812
Ship Qty : Not reported

CONGER NORTHWEST, INC. (Continued) **1000222568**

Rpt Unit : Not reported
Off Mng : H040
EPA Waste Codes: D001 D035 F003 F005
Waste Description: Mop Wash - containing acetone and xylene
Total Amt Of Waste Stream Generated in Reporting Yr 1: 1430.7925
Total Amt Of Waste Stream Generated in Reporting Yr 2: 619.48099999999999

Name: TARR ACQUISITION, LLC
Year : 2013
RCRA Id : ORD027749209
Inactive : Not reported
Status: Small quantity generator
Manifest : 006052265
Ship Date : 05/21/2013
TSD : UTD981552177
WS Num: 2
Transporter: ORQ000004812
Ship Qty : Not reported
Rpt Unit : Not reported
Off Mng : H040
EPA Waste Codes: D035 U002 U159 U220 U239
Waste Description: Solvent/pads and absorbents
Total Amt Of Waste Stream Generated in Reporting Yr 1: 1677.0429999999999
Total Amt Of Waste Stream Generated in Reporting Yr 2: 348.28800000000001

Name: TARR ACQUISITION, LLC
Year : 2013
RCRA Id : ORD027749209
Inactive : Not reported
Status: Small quantity generator
Manifest : 006052267
Ship Date : 09/25/2013
TSD : UTD981552177
WS Num: 1
Transporter: ORQ000004812
Ship Qty : Not reported
Rpt Unit : Not reported
Off Mng : H040
EPA Waste Codes: D001 D035 F003 F005
Waste Description: Mop Wash - containing acetone and xylene
Total Amt Of Waste Stream Generated in Reporting Yr 1: 1430.7925
Total Amt Of Waste Stream Generated in Reporting Yr 2: 232.19200000000001

Click this hyperlink while viewing on your computer to access
218 additional OR_MANIFEST: record(s) in the EDR Site Report.

Name: TARR ACQUISITION, LLC
Year : 2013
RCRA Id : ORD027749209
Inactive : Not reported
Status: Small quantity generator
Manifest : 006052268
Ship Date : 06/27/2013
TSD : UTD981552177
WS Num: 1
Transporter: ORQ000004812
Ship Qty : Not reported

CONGER NORTHWEST, INC. (Continued) **1000222568**

Rpt Unit : Not reported
Off Mng : H040
EPA Waste Codes: D001 D035 F003 F005
Waste Description: Mop Wash - containing acetone and xylene
Total Amt Of Waste Stream Generated in Reporting Yr 1: 1430.7925
Total Amt Of Waste Stream Generated in Reporting Yr 2: 426.74349999999998

Name: TARR ACQUISITION, LLC
Year : 2013
RCRA Id : ORD027749209
Inactive : Not reported
Status: Small quantity generator
Manifest : 006052330
Ship Date : 07/10/2013
TSD : NED981723513
WS Num: 4
Transporter: ORQ000004812
Ship Qty : Not reported
Rpt Unit : Not reported
Off Mng : H040
EPA Waste Codes: U002 U159 U210 U228
Waste Description: IDW Water
Total Amt Of Waste Stream Generated in Reporting Yr 1: 191.8305
Total Amt Of Waste Stream Generated in Reporting Yr 2: 60.768999999999998

Name: TARR ACQUISITION, LLC
Year : 2013
RCRA Id : ORD027749209
Inactive : Not reported
Status: Small quantity generator
Manifest : 009382958
Ship Date : 07/12/2013
TSD : WAD981769110
WS Num: 3
Transporter: WAD058364647
Ship Qty : Not reported
Rpt Unit : Not reported
Off Mng : H040
EPA Waste Codes: D001
Waste Description: Winter Wash
Total Amt Of Waste Stream Generated in Reporting Yr 1: 936.024
Total Amt Of Waste Stream Generated in Reporting Yr 2: 936.024

Manifest:
Name: TARR ACQUISITION, LLC
Year : 2012
RCRA Id : ORD027749209
Inactive : Not reported
Status: Large quantity generator
Manifest : 002573850
Ship Date : 01/10/2012
TSD : WAD981769110
WS Num: 7
Transporter: WAD058364647
Ship Qty : Not reported

CONGER NORTHWEST, INC. (Continued) **1000222568**

Rpt Unit : Not reported
Off Mng : H061
EPA Waste Codes: D001
Waste Description: Sport Link (containing butyl acetate/petroleum hydrocarbons)
Total Amt Of Waste Stream Generated in Reporting Yr 1: Not reported
Total Amt Of Waste Stream Generated in Reporting Yr 2: Not reported

Name: TARR ACQUISITION, LLC
Year : 2012
RCRA Id : ORD027749209
Inactive : Not reported
Status: Large quantity generator
Manifest : 002573865
Ship Date : 01/30/2012
TSD : WAD981769110
WS Num: 1
Transporter: WAD058364647
Ship Qty : Not reported
Rpt Unit : Not reported
Off Mng : H061
EPA Waste Codes: D001 D035 F003 F005
Waste Description: Mop Wash - containing acetone and xylene
Total Amt Of Waste Stream Generated in Reporting Yr 1: Not reported
Total Amt Of Waste Stream Generated in Reporting Yr 2: Not reported

Name: TARR ACQUISITION, LLC
Year : 2012
RCRA Id : ORD027749209
Inactive : Not reported
Status: Large quantity generator
Manifest : 002573865
Ship Date : 01/30/2012
TSD : WAD981769110
WS Num: 3
Transporter: WAD058364647
Ship Qty : Not reported
Rpt Unit : Not reported
Off Mng : H061
EPA Waste Codes: D035 U002 U159 U220 U239
Waste Description: Solvent/pads and absorbents
Total Amt Of Waste Stream Generated in Reporting Yr 1: Not reported
Total Amt Of Waste Stream Generated in Reporting Yr 2: Not reported

Name: TARR ACQUISITION, LLC
Year : 2012
RCRA Id : ORD027749209
Inactive : Not reported
Status: Large quantity generator
Manifest : 002573879
Ship Date : 02/08/2012
TSD : WAD981769110
WS Num: 3
Transporter: WAD058364647
Ship Qty : Not reported
Rpt Unit : Not reported
Off Mng : H061
EPA Waste Codes: D035 U002 U159 U220 U239

CONGER NORTHWEST, INC. (Continued) **1000222568**

Waste Description: Solvent/pads and absorbents
Total Amt Of Waste Stream Generated in Reporting Yr 1: Not reported
Total Amt Of Waste Stream Generated in Reporting Yr 2: Not reported

Name: TARR ACQUISITION, LLC
Year : 2012
RCRA Id : ORD027749209
Inactive : Not reported
Status: Large quantity generator
Manifest : 002573898
Ship Date : 02/28/2012
TSD : WAD981769110
WS Num: 1
Transporter: WAD058364647
Ship Qty : Not reported
Rpt Unit : Not reported
Off Mng : H061
EPA Waste Codes: D001 D035 F003 F005
Waste Description: Mop Wash - containing acetone and xylene
Total Amt Of Waste Stream Generated in Reporting Yr 1: Not reported
Total Amt Of Waste Stream Generated in Reporting Yr 2: Not reported

Name: TARR ACQUISITION, LLC
Year : 2012
RCRA Id : ORD027749209
Inactive : Not reported
Status: Large quantity generator
Manifest : 002573935
Ship Date : 03/26/2012
TSD : WAD981769110
WS Num: 3
Transporter: WAD058364647
Ship Qty : Not reported
Rpt Unit : Not reported
Off Mng : H061
EPA Waste Codes: D035 U002 U159 U220 U239
Waste Description: Solvent/pads and absorbents
Total Amt Of Waste Stream Generated in Reporting Yr 1: Not reported
Total Amt Of Waste Stream Generated in Reporting Yr 2: Not reported

Name: TARR ACQUISITION, LLC
Year : 2012
RCRA Id : ORD027749209
Inactive : Not reported
Status: Large quantity generator
Manifest : 002801703
Ship Date : 04/23/2012
TSD : KYD005009923
WS Num: 4
Transporter: OKD981588791
Ship Qty : Not reported
Rpt Unit : Not reported
Off Mng : H039
EPA Waste Codes: U210 U228
Waste Description: Activated carbon with Tetrachloroethene, trichloroethene
Total Amt Of Waste Stream Generated in Reporting Yr 1: Not reported
Total Amt Of Waste Stream Generated in Reporting Yr 2: Not reported

CONGER NORTHWEST, INC. (Continued) **1000222568**

Name: TARR ACQUISITION, LLC
Year : 2012
RCRA Id : ORD027749209
Inactive : Not reported
Status: Large quantity generator
Manifest : 002801708
Ship Date : 02/01/2012
TSD : KYD005009923
WS Num: 4
Transporter: OKD981588791
Ship Qty : Not reported
Rpt Unit : Not reported
Off Mng : H039
EPA Waste Codes: U210 U228
Waste Description: Activated carbon with Tetrachloroethene, trichloroethene
Total Amt Of Waste Stream Generated in Reporting Yr 1: Not reported
Total Amt Of Waste Stream Generated in Reporting Yr 2: Not reported

Name: TARR ACQUISITION, LLC
Year : 2012
RCRA Id : ORD027749209
Inactive : Not reported
Status: Large quantity generator
Manifest : 002801709
Ship Date : 05/15/2012
TSD : KYD005009923
WS Num: 4
Transporter: OKD981588791
Ship Qty : Not reported
Rpt Unit : Not reported
Off Mng : H039
EPA Waste Codes: U210 U228
Waste Description: Activated carbon with Tetrachloroethene, trichloroethene
Total Amt Of Waste Stream Generated in Reporting Yr 1: Not reported
Total Amt Of Waste Stream Generated in Reporting Yr 2: Not reported

Name: TARR ACQUISITION, LLC
Year : 2012
RCRA Id : ORD027749209
Inactive : Not reported
Status: Large quantity generator
Manifest : 003457021
Ship Date : 05/24/2012
TSD : WAD981769110
WS Num: 1
Transporter: WAD058364647
Ship Qty : Not reported
Rpt Unit : Not reported
Off Mng : H061
EPA Waste Codes: D001 D035 F003 F005
Waste Description: Mop Wash - containing acetone and xylene
Total Amt Of Waste Stream Generated in Reporting Yr 1: Not reported
Total Amt Of Waste Stream Generated in Reporting Yr 2: Not reported

Click this hyperlink while viewing on your computer to access
218 additional OR_MANIFEST: record(s) in the EDR Site Report.

CONGER NORTHWEST, INC. (Continued) **1000222568**

Name: TARR ACQUISITION, LLC
Year : 2012
RCRA Id : ORD027749209
Inactive : Not reported
Status: Large quantity generator
Manifest : 003457021
Ship Date : 05/24/2012
TSD : WAD981769110
WS Num: 3
Transporter: WAD058364647
Ship Qty : Not reported
Rpt Unit : Not reported
Off Mng : H061
EPA Waste Codes: D035 U002 U159 U220 U239
Waste Description: Solvent/pads and absorbents
Total Amt Of Waste Stream Generated in Reporting Yr 1: Not reported
Total Amt Of Waste Stream Generated in Reporting Yr 2: Not reported

Name: TARR ACQUISITION, LLC
Year : 2012
RCRA Id : ORD027749209
Inactive : Not reported
Status: Large quantity generator
Manifest : 003457123
Ship Date : 08/14/2012
TSD : WAD981769110
WS Num: 3
Transporter: WAD058364647
Ship Qty : Not reported
Rpt Unit : Not reported
Off Mng : H061
EPA Waste Codes: D035 U002 U159 U220 U239
Waste Description: Solvent/pads and absorbents
Total Amt Of Waste Stream Generated in Reporting Yr 1: Not reported
Total Amt Of Waste Stream Generated in Reporting Yr 2: Not reported

Name: TARR ACQUISITION, LLC
Year : 2012
RCRA Id : ORD027749209
Inactive : Not reported
Status: Large quantity generator
Manifest : 003457123
Ship Date : 08/23/2012
TSD : WAD981769110
WS Num: 1
Transporter: WAD058364647
Ship Qty : Not reported
Rpt Unit : Not reported
Off Mng : H061
EPA Waste Codes: D001 D035 F003 F005
Waste Description: Mop Wash - containing acetone and xylene
Total Amt Of Waste Stream Generated in Reporting Yr 1: Not reported
Total Amt Of Waste Stream Generated in Reporting Yr 2: Not reported

Name: TARR ACQUISITION, LLC
Year : 2012
RCRA Id : ORD027749209

CONGER NORTHWEST, INC. (Continued) **1000222568**

Inactive : Not reported
Status: Large quantity generator
Manifest : 003457282
Ship Date : 09/27/2012
TSD : WAD981769110
WS Num: 3
Transporter: WAD058364647
Ship Qty : Not reported
Rpt Unit : Not reported
Off Mng : H061
EPA Waste Codes: D035 U002 U159 U220 U239
Waste Description: Solvent/pads and absorbents
Total Amt Of Waste Stream Generated in Reporting Yr 1: Not reported
Total Amt Of Waste Stream Generated in Reporting Yr 2: Not reported

Name: TARR ACQUISITION, LLC
Year : 2012
RCRA Id : ORD027749209
Inactive : Not reported
Status: Large quantity generator
Manifest : 003457282
Ship Date : 09/29/2012
TSD : WAD981769110
WS Num: 1
Transporter: WAD058364647
Ship Qty : Not reported
Rpt Unit : Not reported
Off Mng : H061
EPA Waste Codes: D001 D035 F003 F005
Waste Description: Mop Wash - containing acetone and xylene
Total Amt Of Waste Stream Generated in Reporting Yr 1: Not reported
Total Amt Of Waste Stream Generated in Reporting Yr 2: Not reported

Name: TARR ACQUISITION, LLC
Year : 2012
RCRA Id : ORD027749209
Inactive : Not reported
Status: Large quantity generator
Manifest : 003457415
Ship Date : 12/17/2012
TSD : WAD981769110
WS Num: 3
Transporter: WAD058364647
Ship Qty : Not reported
Rpt Unit : Not reported
Off Mng : H061
EPA Waste Codes: D035 U002 U159 U220 U239
Waste Description: Solvent/pads and absorbents
Total Amt Of Waste Stream Generated in Reporting Yr 1: Not reported
Total Amt Of Waste Stream Generated in Reporting Yr 2: Not reported

Name: TARR ACQUISITION, LLC
Year : 2012
RCRA Id : ORD027749209
Inactive : Not reported
Status: Large quantity generator
Manifest : 004419038

CONGER NORTHWEST, INC. (Continued) **1000222568**

Ship Date : 01/12/2012
TSD : NED981723513
WS Num: 6
Transporter: MAD039322250
Ship Qty : Not reported
Rpt Unit : Not reported
Off Mng : H040
EPA Waste Codes: U002 U159 U210 U228
Waste Description: IDW Water
Total Amt Of Waste Stream Generated in Reporting Yr 1: Not reported
Total Amt Of Waste Stream Generated in Reporting Yr 2: Not reported

Name: TARR ACQUISITION, LLC
Year : 2012
RCRA Id : ORD027749209
Inactive : Not reported
Status: Large quantity generator
Manifest : 004419039
Ship Date : 04/04/2012
TSD : NED981723513
WS Num: 6
Transporter: MAD039322250
Ship Qty : Not reported
Rpt Unit : Not reported
Off Mng : H040
EPA Waste Codes: U002 U159 U210 U228
Waste Description: IDW Water
Total Amt Of Waste Stream Generated in Reporting Yr 1: Not reported
Total Amt Of Waste Stream Generated in Reporting Yr 2: Not reported

Name: TARR ACQUISITION, LLC
Year : 2012
RCRA Id : ORD027749209
Inactive : Not reported
Status: Large quantity generator
Manifest : 004419040
Ship Date : 07/17/2012
TSD : NED981723513
WS Num: 5
Transporter: MAD039322250
Ship Qty : Not reported
Rpt Unit : Not reported
Off Mng : H040
EPA Waste Codes: D039 U210 U228
Waste Description: Contaminated hoses and ppe
Total Amt Of Waste Stream Generated in Reporting Yr 1: Not reported
Total Amt Of Waste Stream Generated in Reporting Yr 2: Not reported

Name: TARR ACQUISITION, LLC
Year : 2012
RCRA Id : ORD027749209
Inactive : Not reported
Status: Large quantity generator
Manifest : 004419040
Ship Date : 07/17/2012
TSD : NED981723513
WS Num: 6

CONGER NORTHWEST, INC. (Continued) **1000222568**

Transporter: MAD039322250
Ship Qty : Not reported
Rpt Unit : Not reported
Off Mng : H040
EPA Waste Codes: U002 U159 U210 U228
Waste Description: IDW Water
Total Amt Of Waste Stream Generated in Reporting Yr 1: Not reported
Total Amt Of Waste Stream Generated in Reporting Yr 2: Not reported

Manifest:
Name: TARR ACQUISITION, LLC
Year : 2011
RCRA Id : ORD027749209
Inactive : Not reported
Status: Large quantity generator
Manifest : 002573641FLE
Ship Date : 08/10/2011
TSD : WAD981769110
WS Num: 1
Transporter: WAD058364647
Ship Qty : Not reported
Rpt Unit : Not reported
Off Mng : H061
EPA Waste Codes: D001 D035 F003 F005
Waste Description: Mop Wash - containing acetone and xylene
Total Amt Of Waste Stream Generated in Reporting Yr 1: 591.38667499999997
Total Amt Of Waste Stream Generated in Reporting Yr 2: 387.74250000000001

Name: TARR ACQUISITION, LLC
Year : 2011
RCRA Id : ORD027749209
Inactive : Not reported
Status: Large quantity generator
Manifest : 002573641FLE
Ship Date : 08/10/2011
TSD : WAD981769110
WS Num: 4
Transporter: WAD058364647
Ship Qty : Not reported
Rpt Unit : Not reported
Off Mng : H061
EPA Waste Codes: D035 U002 U159 U220 U239
Waste Description: Solvent/pads and absorbents
Total Amt Of Waste Stream Generated in Reporting Yr 1: 1266.172
Total Amt Of Waste Stream Generated in Reporting Yr 2: 237.18049999999999

Name: TARR ACQUISITION, LLC
Year : 2011
RCRA Id : ORD027749209
Inactive : Not reported
Status: Large quantity generator
Manifest : 002573663FLE
Ship Date : 08/19/2011
TSD : WAD981769110
WS Num: 4

CONGER NORTHWEST, INC. (Continued) **1000222568**

Transporter: WAD058364647
Ship Qty : Not reported
Rpt Unit : Not reported
Off Mng : H061
EPA Waste Codes: D035 U002 U159 U220 U239
Waste Description: Solvent/pads and absorbents
Total Amt Of Waste Stream Generated in Reporting Yr 1: 1266.172
Total Amt Of Waste Stream Generated in Reporting Yr 2: 225.84299999999999

Name: TARR ACQUISITION, LLC
Year : 2011
RCRA Id : ORD027749209
Inactive : Not reported
Status: Large quantity generator
Manifest : 002573760FLE
Ship Date : 11/01/2011
TSD : WAD981769110
WS Num: 4
Transporter: WAD058364647
Ship Qty : Not reported
Rpt Unit : Not reported
Off Mng : H061
EPA Waste Codes: D035 U002 U159 U220 U239
Waste Description: Solvent/pads and absorbents
Total Amt Of Waste Stream Generated in Reporting Yr 1: 1266.172
Total Amt Of Waste Stream Generated in Reporting Yr 2: 210.42400000000001

Name: TARR ACQUISITION, LLC
Year : 2011
RCRA Id : ORD027749209
Inactive : Not reported
Status: Large quantity generator
Manifest : 002573826FLE
Ship Date : 12/15/2011
TSD : WAD981769110
WS Num: 4
Transporter: WAD058364647
Ship Qty : Not reported
Rpt Unit : Not reported
Off Mng : H061
EPA Waste Codes: D035 U002 U159 U220 U239
Waste Description: Solvent/pads and absorbents
Total Amt Of Waste Stream Generated in Reporting Yr 1: 1266.172
Total Amt Of Waste Stream Generated in Reporting Yr 2: 97.502499999999998

Name: TARR ACQUISITION, LLC
Year : 2011
RCRA Id : ORD027749209
Inactive : Not reported
Status: Large quantity generator
Manifest : 002801702FLE
Ship Date : 01/19/2011
TSD : KYD005009923
WS Num: 5
Transporter: OKD981588791
Ship Qty : Not reported
Rpt Unit : Not reported

CONGER NORTHWEST, INC. (Continued) **1000222568**

Off Mng : H039
EPA Waste Codes: U210 U228
Waste Description: Activated carbon with Tetrachloroethene, trichloroethene
Total Amt Of Waste Stream Generated in Reporting Yr 1: 33604.349999999999
Total Amt Of Waste Stream Generated in Reporting Yr 2: 11428.200000000001

Name: TARR ACQUISITION, LLC
Year : 2011
RCRA Id : ORD027749209
Inactive : Not reported
Status: Large quantity generator
Manifest : 002801703FLE
Ship Date : 04/25/2011
TSD : KYD005009923
WS Num: 5
Transporter: OKD981588791
Ship Qty : Not reported
Rpt Unit : Not reported
Off Mng : H039
EPA Waste Codes: U210 U228
Waste Description: Activated carbon with Tetrachloroethene, trichloroethene
Total Amt Of Waste Stream Generated in Reporting Yr 1: 33604.349999999999
Total Amt Of Waste Stream Generated in Reporting Yr 2: 10611.9

Name: TARR ACQUISITION, LLC
Year : 2011
RCRA Id : ORD027749209
Inactive : Not reported
Status: Large quantity generator
Manifest : 002801705FLE
Ship Date : 10/31/2011
TSD : KYD005009923
WS Num: 5
Transporter: OKD981588791
Ship Qty : Not reported
Rpt Unit : Not reported
Off Mng : H039
EPA Waste Codes: U210 U228
Waste Description: Activated carbon with Tetrachloroethene, trichloroethene
Total Amt Of Waste Stream Generated in Reporting Yr 1: 33604.349999999999
Total Amt Of Waste Stream Generated in Reporting Yr 2: 8163

Name: TARR ACQUISITION, LLC
Year : 2011
RCRA Id : ORD027749209
Inactive : Not reported
Status: Large quantity generator
Manifest : 002801706FLE
Ship Date : 08/09/2011
TSD : KYD005009923
WS Num: 5
Transporter: OKD981588791
Ship Qty : Not reported
Rpt Unit : Not reported
Off Mng : H039
EPA Waste Codes: U210 U228
Waste Description: Activated carbon with Tetrachloroethene, trichloroethene

CONGER NORTHWEST, INC. (Continued) **1000222568**

Total Amt Of Waste Stream Generated in Reporting Yr 1: 33604.349999999999
Total Amt Of Waste Stream Generated in Reporting Yr 2: 8979.2999999999993

Name: TARR ACQUISITION, LLC
Year : 2011
RCRA Id : ORD027749209
Inactive : Not reported
Status: Large quantity generator
Manifest : 004418655FLE
Ship Date : 01/24/2011
TSD : NED981723513
WS Num: 14
Transporter: ORQ000023150
Ship Qty : Not reported
Rpt Unit : Not reported
Off Mng : H040
EPA Waste Codes: U002 U159 U210 U228
Waste Description: IDW Water
Total Amt Of Waste Stream Generated in Reporting Yr 1: 1488.4686300000001
Total Amt Of Waste Stream Generated in Reporting Yr 2: 416.61684500000001

Click this hyperlink while viewing on your computer to access
218 additional OR_MANIFEST: record(s) in the EDR Site Report.

Name: TARR ACQUISITION, LLC
Year : 2011
RCRA Id : ORD027749209
Inactive : Not reported
Status: Large quantity generator
Manifest : 004418726FLE
Ship Date : 04/01/2011
TSD : NED981723513
WS Num: 14
Transporter: ORQ000023150
Ship Qty : Not reported
Rpt Unit : Not reported
Off Mng : H040
EPA Waste Codes: U002 U159 U210 U228
Waste Description: IDW Water
Total Amt Of Waste Stream Generated in Reporting Yr 1: 1488.4686300000001
Total Amt Of Waste Stream Generated in Reporting Yr 2: 636.26049999999998

Name: TARR ACQUISITION, LLC
Year : 2011
RCRA Id : ORD027749209
Inactive : Not reported
Status: Large quantity generator
Manifest : 004418824FLE
Ship Date : 06/15/2011
TSD : NED981723513
WS Num: 14
Transporter: ORQ000023150
Ship Qty : Not reported
Rpt Unit : Not reported
Off Mng : H040
EPA Waste Codes: U002 U159 U210 U228
Waste Description: IDW Water

CONGER NORTHWEST, INC. (Continued) **1000222568**

Total Amt Of Waste Stream Generated in Reporting Yr 1: 1488.4686300000001
Total Amt Of Waste Stream Generated in Reporting Yr 2: 208.30615499999999

Name: TARR ACQUISITION, LLC
Year : 2011
RCRA Id : ORD027749209
Inactive : Not reported
Status: Large quantity generator
Manifest : 004418836FLE
Ship Date : 06/24/2011
TSD : NED981723513
WS Num: 6
Transporter: ORQ000023150
Ship Qty : Not reported
Rpt Unit : Not reported
Off Mng : H040
EPA Waste Codes: D039 U210 U228
Waste Description: Contaminated hoses and ppe
Total Amt Of Waste Stream Generated in Reporting Yr 1: 188.20249999999999
Total Amt Of Waste Stream Generated in Reporting Yr 2: 45.350000000000001

Name: TARR ACQUISITION, LLC
Year : 2011
RCRA Id : ORD027749209
Inactive : Not reported
Status: Large quantity generator
Manifest : 004418907FLE
Ship Date : 08/16/2011
TSD : NED981723513
WS Num: 6
Transporter: ORQ000023150
Ship Qty : Not reported
Rpt Unit : Not reported
Off Mng : H040
EPA Waste Codes: D039 U210 U228
Waste Description: Contaminated hoses and ppe
Total Amt Of Waste Stream Generated in Reporting Yr 1: 188.20249999999999
Total Amt Of Waste Stream Generated in Reporting Yr 2: 18.140000000000001

Name: TARR ACQUISITION, LLC
Year : 2011
RCRA Id : ORD027749209
Inactive : Not reported
Status: Large quantity generator
Manifest : 004418907FLE
Ship Date : 08/16/2011
TSD : NED981723513
WS Num: 14
Transporter: ORQ000023150
Ship Qty : Not reported
Rpt Unit : Not reported
Off Mng : H040
EPA Waste Codes: U002 U159 U210 U228
Waste Description: IDW Water
Total Amt Of Waste Stream Generated in Reporting Yr 1: 1488.4686300000001
Total Amt Of Waste Stream Generated in Reporting Yr 2: 37.87632

CONGER NORTHWEST, INC. (Continued) **1000222568**

Name: TARR ACQUISITION, LLC
Year : 2011
RCRA Id : ORD027749209
Inactive : Not reported
Status: Large quantity generator
Manifest : 004419003FLE
Ship Date : 11/01/2011
TSD : NED981723513
WS Num: 6
Transporter: ORQ000023150
Ship Qty : Not reported
Rpt Unit : Not reported
Off Mng : H040
EPA Waste Codes: D039 U210 U228
Waste Description: Contaminated hoses and ppe
Total Amt Of Waste Stream Generated in Reporting Yr 1: 188.20249999999999
Total Amt Of Waste Stream Generated in Reporting Yr 2: 124.71250000000001

Name: TARR ACQUISITION, LLC
Year : 2011
RCRA Id : ORD027749209
Inactive : Not reported
Status: Large quantity generator
Manifest : 004419041FLE
Ship Date : 11/23/2011
TSD : NED981723513
WS Num: 14
Transporter: ORQ000023150
Ship Qty : Not reported
Rpt Unit : Not reported
Off Mng : H040
EPA Waste Codes: U002 U159 U210 U228
Waste Description: IDW Water
Total Amt Of Waste Stream Generated in Reporting Yr 1: 1488.4686300000001
Total Amt Of Waste Stream Generated in Reporting Yr 2: 189.37253000000001

Name: TARR ACQUISITION, LLC
Year : 2011
RCRA Id : ORD027749209
Inactive : Not reported
Status: Large quantity generator
Manifest : 007944148JJK
Ship Date : 02/24/2011
TSD : WAD991281767
WS Num: 7
Transporter: ORQ000025197
Ship Qty : Not reported
Rpt Unit : Not reported
Off Mng : H040
EPA Waste Codes: D001 D035 U002 U159 U220 U239
Waste Description: Solvent soaked rags/pads
Total Amt Of Waste Stream Generated in Reporting Yr 1: 783.10379999999998
Total Amt Of Waste Stream Generated in Reporting Yr 2: 532.86249999999995

Name: TARR ACQUISITION, LLC
Year : 2011
RCRA Id : ORD027749209

CONGER NORTHWEST, INC. (Continued) **1000222568**

Inactive : Not reported
Status: Large quantity generator
Manifest : 007944148JJK
Ship Date : 02/24/2011
TSD : WAD991281767
WS Num: 15
Transporter: ORQ000025197
Ship Qty : Not reported
Rpt Unit : Not reported
Off Mng : H050
EPA Waste Codes: D001 D035 F003 F005
Waste Description: Mop Wash (containing acetone and xylene)
Total Amt Of Waste Stream Generated in Reporting Yr 1: 416.04090000000002
Total Amt Of Waste Stream Generated in Reporting Yr 2: 416.04090000000002

Name: TARR ACQUISITION, LLC
Year : 2011
RCRA Id : ORD027749209
Inactive : Not reported
Status: Large quantity generator
Manifest : 007944244JJK
Ship Date : 05/12/2011
TSD : WAD991281767
WS Num: 7
Transporter: ORQ000025197
Ship Qty : Not reported
Rpt Unit : Not reported
Off Mng : H040
EPA Waste Codes: D001 D035 U002 U159 U220 U239
Waste Description: Solvent soaked rags/pads
Total Amt Of Waste Stream Generated in Reporting Yr 1: 783.10379999999998
Total Amt Of Waste Stream Generated in Reporting Yr 2: 625.37649999999996

Manifest:
Name: TARR ACQUISITION, LLC
Year : 2010
RCRA Id : ORD027749209
Inactive : Not reported
Status: Large quantity generator
Manifest : 002571126FLE
Ship Date : 01/25/2010
TSD : IDD073114654
WS Num: 2
Transporter: WAD058364647
Ship Qty : Not reported
Rpt Unit : Not reported
Off Mng : H132
EPA Waste Codes: U043 U044 U210 U228
Waste Description: Purge water from monitoring wells
Total Amt Of Waste Stream Generated in Reporting Yr 1: 264.31794000000002
Total Amt Of Waste Stream Generated in Reporting Yr 2: 894.13873999999998

Name: TARR ACQUISITION, LLC
Year : 2010
RCRA Id : ORD027749209

CONGER NORTHWEST, INC. (Continued) **1000222568**

Inactive : Not reported
Status: Large quantity generator
Manifest : 002571131FLE
Ship Date : 02/11/2010
TSD : WAD991281767
WS Num: 11
Transporter: WAD058364647
Ship Qty : Not reported
Rpt Unit : Not reported
Off Mng : H040
EPA Waste Codes: D001 D002
Waste Description: LAB PACK CONTAINING n-METHYL MORPHOLINE, TRIETHYLAMINE
Total Amt Of Waste Stream Generated in Reporting Yr 1: 26.303000000000001
Total Amt Of Waste Stream Generated in Reporting Yr 2: 26.303000000000001

Name: TARR ACQUISITION, LLC
Year : 2010
RCRA Id : ORD027749209
Inactive : Not reported
Status: Large quantity generator
Manifest : 002571131FLE
Ship Date : 02/11/2010
TSD : WAD991281767
WS Num: 12
Transporter: WAD058364647
Ship Qty : Not reported
Rpt Unit : Not reported
Off Mng : H040
EPA Waste Codes: D001 D002
Waste Description: LP containing Morpholine
Total Amt Of Waste Stream Generated in Reporting Yr 1: 28.570499999999999
Total Amt Of Waste Stream Generated in Reporting Yr 2: 28.570499999999999

Name: TARR ACQUISITION, LLC
Year : 2010
RCRA Id : ORD027749209
Inactive : Not reported
Status: Large quantity generator
Manifest : 002571131FLE
Ship Date : 02/11/2010
TSD : WAD991281767
WS Num: 9
Transporter: WAD058364647
Ship Qty : Not reported
Rpt Unit : Not reported
Off Mng : H040
EPA Waste Codes: D002
Waste Description: Class 5.1 Oxidizer labpack
Total Amt Of Waste Stream Generated in Reporting Yr 1: 19.954000000000001
Total Amt Of Waste Stream Generated in Reporting Yr 2: 19.954000000000001

Name: TARR ACQUISITION, LLC
Year : 2010
RCRA Id : ORD027749209
Inactive : Not reported
Status: Large quantity generator
Manifest : 002571131FLE

CONGER NORTHWEST, INC. (Continued) **1000222568**

Ship Date : 02/11/2010
TSD : WAD991281767
WS Num: 13
Transporter: WAD058364647
Ship Qty : Not reported
Rpt Unit : Not reported
Off Mng : H040
EPA Waste Codes: D002
Waste Description: LP containing ammonia
Total Amt Of Waste Stream Generated in Reporting Yr 1: 59.408499999999997
Total Amt Of Waste Stream Generated in Reporting Yr 2: 59.408499999999997

Name: TARR ACQUISITION, LLC
Year : 2010
RCRA Id : ORD027749209
Inactive : Not reported
Status: Large quantity generator
Manifest : 002571132FLE
Ship Date : 02/11/2010
TSD : WAD981769110
WS Num: 8
Transporter: WAD058364647
Ship Qty : Not reported
Rpt Unit : Not reported
Off Mng : H061
EPA Waste Codes: D001
Waste Description: Class 3 Loosepack
Total Amt Of Waste Stream Generated in Reporting Yr 1: 79.362499999999997
Total Amt Of Waste Stream Generated in Reporting Yr 2: 79.362499999999997

Name: TARR ACQUISITION, LLC
Year : 2010
RCRA Id : ORD027749209
Inactive : Not reported
Status: Large quantity generator
Manifest : 002571178FLE
Ship Date : 03/29/2010
TSD : WAD981769110
WS Num: 1
Transporter: WAD058364647
Ship Qty : Not reported
Rpt Unit : Not reported
Off Mng : H061
EPA Waste Codes: D001 D035 F003 F005
Waste Description: Mop Wash - containing acetone and xylene
Total Amt Of Waste Stream Generated in Reporting Yr 1: 924.72277999999994
Total Amt Of Waste Stream Generated in Reporting Yr 2: 352.86835000000002

Name: TARR ACQUISITION, LLC
Year : 2010
RCRA Id : ORD027749209
Inactive : Not reported
Status: Large quantity generator
Manifest : 002571178FLE
Ship Date : 03/29/2010
TSD : WAD981769110
WS Num: 4

CONGER NORTHWEST, INC. (Continued) **1000222568**

Transporter: WAD058364647
Ship Qty : Not reported
Rpt Unit : Not reported
Off Mng : H061
EPA Waste Codes: D035 U002 U159 U220 U239
Waste Description: Solvent/pads and absorbents
Total Amt Of Waste Stream Generated in Reporting Yr 1: 721.06500000000005
Total Amt Of Waste Stream Generated in Reporting Yr 2: 499.75700000000001

Name: TARR ACQUISITION, LLC
Year : 2010
RCRA Id : ORD027749209
Inactive : Not reported
Status: Large quantity generator
Manifest : 002794302FLE
Ship Date : 05/18/2010
TSD : UTD981552177
WS Num: 6
Transporter: ORQ000023150
Ship Qty : Not reported
Rpt Unit : Not reported
Off Mng : H040
EPA Waste Codes: D039 U210 U228
Waste Description: Contaminated hoses and ppe
Total Amt Of Waste Stream Generated in Reporting Yr 1: 122.44499999999999
Total Amt Of Waste Stream Generated in Reporting Yr 2: 90.700000000000003

Name: TARR ACQUISITION, LLC
Year : 2010
RCRA Id : ORD027749209
Inactive : Not reported
Status: Large quantity generator
Manifest : 002794302FLE
Ship Date : 05/18/2010
TSD : UTD981552177
WS Num: 14
Transporter: ORQ000023150
Ship Qty : Not reported
Rpt Unit : Not reported
Off Mng : H040
EPA Waste Codes: U002 U159 U210 U228
Waste Description: IDW Water
Total Amt Of Waste Stream Generated in Reporting Yr 1: 1730.7963549999999
Total Amt Of Waste Stream Generated in Reporting Yr 2: 208.26987500000001

Click this hyperlink while viewing on your computer to access
218 additional OR_MANIFEST: record(s) in the EDR Site Report.

Name: TARR ACQUISITION, LLC
Year : 2010
RCRA Id : ORD027749209
Inactive : Not reported
Status: Large quantity generator
Manifest : 002801701LFE
Ship Date : 10/12/2010
TSD : KYD005009923
WS Num: 5

CONGER NORTHWEST, INC. (Continued) **1000222568**

Transporter: OKD981588791
Ship Qty : Not reported
Rpt Unit : Not reported
Off Mng : H039
EPA Waste Codes: U210 U228
Waste Description: Activated carbon with Tetrachloroethene, trichloroethene
Total Amt Of Waste Stream Generated in Reporting Yr 1: 45304.650000000001
Total Amt Of Waste Stream Generated in Reporting Yr 2: 11428.200000000001

Name: TARR ACQUISITION, LLC
Year : 2010
RCRA Id : ORD027749209
Inactive : Not reported
Status: Large quantity generator
Manifest : 002806501FLE
Ship Date : 09/16/2010
TSD : UTD981552177
WS Num: 14
Transporter: ORQ000023150
Ship Qty : Not reported
Rpt Unit : Not reported
Off Mng : H040
EPA Waste Codes: U002 U159 U210 U228
Waste Description: IDW Water
Total Amt Of Waste Stream Generated in Reporting Yr 1: 1730.7963549999999
Total Amt Of Waste Stream Generated in Reporting Yr 2: 75.748104999999995

Name: TARR ACQUISITION, LLC
Year : 2010
RCRA Id : ORD027749209
Inactive : Not reported
Status: Large quantity generator
Manifest : 002806549FLE
Ship Date : 11/18/2010
TSD : UTD981552177
WS Num: 6
Transporter: ORQ000023150
Ship Qty : Not reported
Rpt Unit : Not reported
Off Mng : H040
EPA Waste Codes: D039 U210 U228
Waste Description: Contaminated hoses and ppe
Total Amt Of Waste Stream Generated in Reporting Yr 1: 122.44499999999999
Total Amt Of Waste Stream Generated in Reporting Yr 2: 31.745000000000001

Name: TARR ACQUISITION, LLC
Year : 2010
RCRA Id : ORD027749209
Inactive : Not reported
Status: Large quantity generator
Manifest : 002825625FLE
Ship Date : 01/27/2010
TSD : UTD981552177
WS Num: 6
Transporter: ORQ000023150
Ship Qty : Not reported
Rpt Unit : Not reported

CONGER NORTHWEST, INC. (Continued) **1000222568**

Off Mng : H040
EPA Waste Codes: D039 U210 U228
Waste Description: Contaminated hoses and ppe
Total Amt Of Waste Stream Generated in Reporting Yr 1: 122.44499999999999
Total Amt Of Waste Stream Generated in Reporting Yr 2: 90.700000000000003

Name: TARR ACQUISITION, LLC
Year : 2010
RCRA Id : ORD027749209
Inactive : Not reported
Status: Large quantity generator
Manifest : 002825673FLE
Ship Date : 04/12/2010
TSD : KYD005009923
WS Num: 5
Transporter: OKD981588791
Ship Qty : Not reported
Rpt Unit : Not reported
Off Mng : H039
EPA Waste Codes: U210 U228
Waste Description: Activated carbon with Tetrachloroethene, trichloroethene
Total Amt Of Waste Stream Generated in Reporting Yr 1: 45304.650000000001
Total Amt Of Waste Stream Generated in Reporting Yr 2: 12244.5

Name: TARR ACQUISITION, LLC
Year : 2010
RCRA Id : ORD027749209
Inactive : Not reported
Status: Large quantity generator
Manifest : 002825674FLE
Ship Date : 07/13/2010
TSD : KYD005009923
WS Num: 5
Transporter: OKD981588791
Ship Qty : Not reported
Rpt Unit : Not reported
Off Mng : H039
EPA Waste Codes: U210 U228
Waste Description: Activated carbon with Tetrachloroethene, trichloroethene
Total Amt Of Waste Stream Generated in Reporting Yr 1: 45304.650000000001
Total Amt Of Waste Stream Generated in Reporting Yr 2: 10611.9

Name: TARR ACQUISITION, LLC
Year : 2010
RCRA Id : ORD027749209
Inactive : Not reported
Status: Large quantity generator
Manifest : 002826977FLE
Ship Date : 03/18/2010
TSD : UTD981552177
WS Num: 14
Transporter: ORQ000023150
Ship Qty : Not reported
Rpt Unit : Not reported
Off Mng : H040
EPA Waste Codes: U002 U159 U210 U228
Waste Description: IDW Water

CONGER NORTHWEST, INC. (Continued) **1000222568**

Total Amt Of Waste Stream Generated in Reporting Yr 1: 1730.7963549999999
Total Amt Of Waste Stream Generated in Reporting Yr 2: 208.02045000000001

Name: TARR ACQUISITION, LLC
Year : 2010
RCRA Id : ORD027749209
Inactive : Not reported
Status: Large quantity generator
Manifest : 003447591FLE
Ship Date : 11/19/2010
TSD : WAD981769110
WS Num: 1
Transporter: WAD058364647
Ship Qty : Not reported
Rpt Unit : Not reported
Off Mng : H061
EPA Waste Codes: D001 D035 F003 F005
Waste Description: Mop Wash - containing acetone and xylene
Total Amt Of Waste Stream Generated in Reporting Yr 1: 924.72277999999994
Total Amt Of Waste Stream Generated in Reporting Yr 2: 398.62650000000002

Name: TARR ACQUISITION, LLC
Year : 2010
RCRA Id : ORD027749209
Inactive : Not reported
Status: Large quantity generator
Manifest : 003448125FLE
Ship Date : 07/22/2010
TSD : WAD981769110
WS Num: 1
Transporter: WAD058364647
Ship Qty : Not reported
Rpt Unit : Not reported
Off Mng : H061
EPA Waste Codes: D001 D035 F003 F005
Waste Description: Mop Wash - containing acetone and xylene
Total Amt Of Waste Stream Generated in Reporting Yr 1: 924.72277999999994
Total Amt Of Waste Stream Generated in Reporting Yr 2: 173.22792999999999

Name: TARR ACQUISITION, LLC
Year : 2010
RCRA Id : ORD027749209
Inactive : Not reported
Status: Large quantity generator
Manifest : 003448125FLE
Ship Date : 07/22/2010
TSD : WAD981769110
WS Num: 4
Transporter: WAD058364647
Ship Qty : Not reported
Rpt Unit : Not reported
Off Mng : H061
EPA Waste Codes: D035 U002 U159 U220 U239
Waste Description: Solvent/pads and absorbents
Total Amt Of Waste Stream Generated in Reporting Yr 1: 721.06500000000005
Total Amt Of Waste Stream Generated in Reporting Yr 2: 221.30799999999999

CONGER NORTHWEST, INC. (Continued) **1000222568**

Manifest:

Name:	TARR ACQUISITION, LLC
Year :	2009
RCRA Id :	ORD027749209
Inactive :	Not reported
Status:	Large quantity generator
Manifest :	0004115762JJ
Ship Date :	10/12/2009
TSD :	ORD089452353
WS Num:	9
Transporter:	WAD988479440
Ship Qty :	Not reported
Rpt Unit :	Not reported
Off Mng :	H081
EPA Waste Codes:	U210 U228
Waste Description:	Soil from trenching and well installation activities

Total Amt Of Waste Stream Generated in Reporting Yr 1: 105171.185
Total Amt Of Waste Stream Generated in Reporting Yr 2: 16262.51

Name:	TARR ACQUISITION, LLC
Year :	2009
RCRA Id :	ORD027749209
Inactive :	Not reported
Status:	Large quantity generator
Manifest :	001284647FLE
Ship Date :	01/29/2009
TSD :	UTD981552177
WS Num:	5
Transporter:	ORQ000023150
Ship Qty :	Not reported
Rpt Unit :	Not reported
Off Mng :	H040
EPA Waste Codes:	D039 F002
Waste Description:	Chlorinated Solvent Carbon

Total Amt Of Waste Stream Generated in Reporting Yr 1: 2767.3431650000002
Total Amt Of Waste Stream Generated in Reporting Yr 2: 744.67421000000002

Name:	TARR ACQUISITION, LLC
Year :	2009
RCRA Id :	ORD027749209
Inactive :	Not reported
Status:	Large quantity generator
Manifest :	001284709FLE
Ship Date :	03/17/2009
TSD :	UTD981552177
WS Num:	5
Transporter:	ORQ000023150
Ship Qty :	Not reported
Rpt Unit :	Not reported
Off Mng :	H040
EPA Waste Codes:	D039 F002
Waste Description:	Chlorinated Solvent Carbon

Total Amt Of Waste Stream Generated in Reporting Yr 1: 2767.3431650000002
Total Amt Of Waste Stream Generated in Reporting Yr 2: 390.06895500000002

Name:	TARR ACQUISITION, LLC
Year :	2009

CONGER NORTHWEST, INC. (Continued) **1000222568**

RCRA Id : ORD027749209
Inactive : Not reported
Status: Large quantity generator
Manifest : 001301328FLE
Ship Date : 06/04/2009
TSD : UTD981552177
WS Num: 5
Transporter: ORQ000023150
Ship Qty : Not reported
Rpt Unit : Not reported
Off Mng : H040
EPA Waste Codes: D039 F002
Waste Description: Chlorinated Solvent Carbon
Total Amt Of Waste Stream Generated in Reporting Yr 1: 2767.3431650000002
Total Amt Of Waste Stream Generated in Reporting Yr 2: 1632.5999999999999

Name: TARR ACQUISITION, LLC
Year : 2009
RCRA Id : ORD027749209
Inactive : Not reported
Status: Large quantity generator
Manifest : 001301481FLE
Ship Date : 12/30/2009
TSD : KYD005009923
WS Num: 7
Transporter: OKD981588791
Ship Qty : Not reported
Rpt Unit : Not reported
Off Mng : H039
EPA Waste Codes: U210 U228
Waste Description: Activated carbon with Tetrachloroethene, trichloroethene
Total Amt Of Waste Stream Generated in Reporting Yr 1: 15237.6
Total Amt Of Waste Stream Generated in Reporting Yr 2: 9795.6000000000004

Name: TARR ACQUISITION, LLC
Year : 2009
RCRA Id : ORD027749209
Inactive : Not reported
Status: Large quantity generator
Manifest : 001301484FLE
Ship Date : 09/30/2009
TSD : KYD005009923
WS Num: 7
Transporter: OKD981588791
Ship Qty : Not reported
Rpt Unit : Not reported
Off Mng : H039
EPA Waste Codes: U210 U228
Waste Description: Activated carbon with Tetrachloroethene, trichloroethene
Total Amt Of Waste Stream Generated in Reporting Yr 1: 15237.6
Total Amt Of Waste Stream Generated in Reporting Yr 2: 5442

Name: TARR ACQUISITION, LLC
Year : 2009
RCRA Id : ORD027749209
Inactive : Not reported
Status: Large quantity generator

CONGER NORTHWEST, INC. (Continued) **1000222568**

Manifest : 001415286JJK
Ship Date : 06/04/2009
TSD : WAD981769110
WS Num: 1
Transporter: WAD058364647
Ship Qty : Not reported
Rpt Unit : Not reported
Off Mng : H061
EPA Waste Codes: D001 D035 F002 F005
Waste Description: Mop Wash - containing acetone and xylene
Total Amt Of Waste Stream Generated in Reporting Yr 1: 513.55246999999997
Total Amt Of Waste Stream Generated in Reporting Yr 2: 176.43417500000001

Name: TARR ACQUISITION, LLC
Year : 2009
RCRA Id : ORD027749209
Inactive : Not reported
Status: Large quantity generator
Manifest : 001415382JJK
Ship Date : 06/16/2009
TSD : IDD073114654
WS Num: 2
Transporter: WAD058364647
Ship Qty : Not reported
Rpt Unit : Not reported
Off Mng : H132
EPA Waste Codes: U043 U044 U210 U228
Waste Description: Purge water from monitoring wells
Total Amt Of Waste Stream Generated in Reporting Yr 1: 1017.41818
Total Amt Of Waste Stream Generated in Reporting Yr 2: 223.48480000000001

Name: TARR ACQUISITION, LLC
Year : 2009
RCRA Id : ORD027749209
Inactive : Not reported
Status: Large quantity generator
Manifest : 001415383JJK
Ship Date : 06/16/2009
TSD : UTD981552177
WS Num: 3
Transporter: WAD058364647
Ship Qty : Not reported
Rpt Unit : Not reported
Off Mng : H040
EPA Waste Codes: D001 D039 D040 F002 F003 F005
Waste Description: Chlorinated Line Wash - containing 1,1,1-trichloroethane
Total Amt Of Waste Stream Generated in Reporting Yr 1: 117.39754499999999
Total Amt Of Waste Stream Generated in Reporting Yr 2: 126.032185

Name: TARR ACQUISITION, LLC
Year : 2009
RCRA Id : ORD027749209
Inactive : Not reported
Status: Large quantity generator
Manifest : 001415587JJK
Ship Date : 09/22/2009
TSD : WAD981769110

CONGER NORTHWEST, INC. (Continued) **1000222568**

WS Num: 1
Transporter: WAD058364647
Ship Qty : Not reported
Rpt Unit : Not reported
Off Mng : H061
EPA Waste Codes: D001 D035 F002 F005
Waste Description: Mop Wash - containing acetone and xylene
Total Amt Of Waste Stream Generated in Reporting Yr 1: 513.55246999999997
Total Amt Of Waste Stream Generated in Reporting Yr 2: 359.28537499999999

Click this hyperlink while viewing on your computer to access
218 additional OR_MANIFEST: record(s) in the EDR Site Report.

Name: TARR ACQUISITION, LLC
Year : 2009
RCRA Id : ORD027749209
Inactive : Not reported
Status: Large quantity generator
Manifest : 002568890FLE
Ship Date : 03/06/2009
TSD : WAD981769110
WS Num: 6
Transporter: WAD058364647
Ship Qty : Not reported
Rpt Unit : Not reported
Off Mng : H040
EPA Waste Codes: D035 U002 U159 U220 U239
Waste Description: Solvent/pads and absorbents
Total Amt Of Waste Stream Generated in Reporting Yr 1: 892.48800000000006
Total Amt Of Waste Stream Generated in Reporting Yr 2: 302.03100000000001

Name: TARR ACQUISITION, LLC
Year : 2009
RCRA Id : ORD027749209
Inactive : Not reported
Status: Large quantity generator
Manifest : 002569260FLE
Ship Date : 12/15/2009
TSD : WAD981769110
WS Num: 6
Transporter: WAD058364647
Ship Qty : Not reported
Rpt Unit : Not reported
Off Mng : H040
EPA Waste Codes: D035 U002 U159 U220 U239
Waste Description: Solvent/pads and absorbents
Total Amt Of Waste Stream Generated in Reporting Yr 1: 892.48800000000006
Total Amt Of Waste Stream Generated in Reporting Yr 2: 211.78450000000001

Name: TARR ACQUISITION, LLC
Year : 2009
RCRA Id : ORD027749209
Inactive : Not reported
Status: Large quantity generator
Manifest : 002569521FLE
Ship Date : 09/01/2009
TSD : WAD981769110

CONGER NORTHWEST, INC. (Continued) **1000222568**

WS Num: 6
Transporter: WAD058364647
Ship Qty : Not reported
Rpt Unit : Not reported
Off Mng : H040
EPA Waste Codes: D035 U002 U159 U220 U239
Waste Description: Solvent/pads and absorbents
Total Amt Of Waste Stream Generated in Reporting Yr 1: 892.48800000000006
Total Amt Of Waste Stream Generated in Reporting Yr 2: 168.702

Name: TARR ACQUISITION, LLC
Year : 2009
RCRA Id : ORD027749209
Inactive : Not reported
Status: Large quantity generator
Manifest : 002571038FLE
Ship Date : 10/09/2009
TSD : IDD073114654
WS Num: 8
Transporter: WAD058364647
Ship Qty : Not reported
Rpt Unit : Not reported
Off Mng : H132
EPA Waste Codes: D002
Waste Description: Aquacid-103
Total Amt Of Waste Stream Generated in Reporting Yr 1: 249.92384999999999
Total Amt Of Waste Stream Generated in Reporting Yr 2: 249.92384999999999

Name: TARR ACQUISITION, LLC
Year : 2009
RCRA Id : ORD027749209
Inactive : Not reported
Status: Large quantity generator
Manifest : 002571039FLE
Ship Date : 10/14/2009
TSD : WAD991281767
WS Num: 13
Transporter: WAD058364647
Ship Qty : Not reported
Rpt Unit : Not reported
Off Mng : H040
EPA Waste Codes: D001 U123
Waste Description: Formic Acid 95%
Total Amt Of Waste Stream Generated in Reporting Yr 1: 34.175759999999997
Total Amt Of Waste Stream Generated in Reporting Yr 2: 34.175759999999997

Name: TARR ACQUISITION, LLC
Year : 2009
RCRA Id : ORD027749209
Inactive : Not reported
Status: Large quantity generator
Manifest : 002571041FLE
Ship Date : 10/14/2009
TSD : IDD073114654
WS Num: 2
Transporter: WAD058364647
Ship Qty : Not reported

CONGER NORTHWEST, INC. (Continued) **1000222568**

Rpt Unit : Not reported
Off Mng : H132
EPA Waste Codes: U043 U044 U210 U228
Waste Description: Purge water from monitoring wells
Total Amt Of Waste Stream Generated in Reporting Yr 1: 1017.41818
Total Amt Of Waste Stream Generated in Reporting Yr 2: 223.48480000000001

Name: TARR ACQUISITION, LLC
Year : 2009
RCRA Id : ORD027749209
Inactive : Not reported
Status: Large quantity generator
Manifest : 002571561FLE
Ship Date : 07/02/2009
TSD : WAD981769110
WS Num: 6
Transporter: WAD058364647
Ship Qty : Not reported
Rpt Unit : Not reported
Off Mng : H040
EPA Waste Codes: D035 U002 U159 U220 U239
Waste Description: Solvent/pads and absorbents
Total Amt Of Waste Stream Generated in Reporting Yr 1: 892.48800000000006
Total Amt Of Waste Stream Generated in Reporting Yr 2: 209.97049999999999

Name: TARR ACQUISITION, LLC
Year : 2009
RCRA Id : ORD027749209
Inactive : Not reported
Status: Large quantity generator
Manifest : 002571561FLE
Ship Date : 07/02/2009
TSD : WAD981769110
WS Num: 12
Transporter: WAD058364647
Ship Qty : Not reported
Rpt Unit : Not reported
Off Mng : H061
EPA Waste Codes: D001
Waste Description: Isopropyl Alcohol wit Aromatic Hydrocarbons
Total Amt Of Waste Stream Generated in Reporting Yr 1: 451.35948000000002
Total Amt Of Waste Stream Generated in Reporting Yr 2: 451.35948000000002

Name: TARR ACQUISITION, LLC
Year : 2009
RCRA Id : ORD027749209
Inactive : Not reported
Status: Large quantity generator
Manifest : 002571561FLE
Ship Date : 07/02/2009
TSD : WAD981769110
WS Num: 11
Transporter: WAD058364647
Ship Qty : Not reported
Rpt Unit : Not reported
Off Mng : H061
EPA Waste Codes: D035

CONGER NORTHWEST, INC. (Continued) **1000222568**

Waste Description: Combustible Off Spec Line Wash
Total Amt Of Waste Stream Generated in Reporting Yr 1: 1098.60375
Total Amt Of Waste Stream Generated in Reporting Yr 2: 1098.60375

Name: TARR ACQUISITION, LLC
Year : 2009
RCRA Id : ORD027749209
Inactive : Not reported
Status: Large quantity generator
Manifest : 004115759JJK
Ship Date : 09/30/2009
TSD : ORD089452353
WS Num: 9
Transporter: WAD988479440
Ship Qty : Not reported
Rpt Unit : Not reported
Off Mng : H081
EPA Waste Codes: U210 U228
Waste Description: Soil from trenching and well installation activities
Total Amt Of Waste Stream Generated in Reporting Yr 1: 105171.185
Total Amt Of Waste Stream Generated in Reporting Yr 2: 17096.950000000001

Manifest:
Name: TARR ACQUISITION, LLC
Year : 2008
RCRA Id : ORD027749209
Inactive : Not reported
Status: Large quantity generator
Manifest : 001314873JJK
Ship Date : 01/14/2008
TSD : NED981723513
WS Num: 1
Transporter: MAD039322250
Ship Qty : Not reported
Rpt Unit : Not reported
Off Mng : H040
EPA Waste Codes: D001 D035 F003 F005
Waste Description: Mop Wash - containing acetone and xylene
Total Amt Of Waste Stream Generated in Reporting Yr 1: 729.17358000000002
Total Amt Of Waste Stream Generated in Reporting Yr 2: 199.53999999999999

Name: TARR ACQUISITION, LLC
Year : 2008
RCRA Id : ORD027749209
Inactive : Not reported
Status: Large quantity generator
Manifest : 001388961FLE
Ship Date : 12/08/2008
TSD : UTD981552177
WS Num: 7
Transporter: ORQ000004812
Ship Qty : Not reported
Rpt Unit : Not reported
Off Mng : H040
EPA Waste Codes: D039 F002

CONGER NORTHWEST, INC. (Continued) **1000222568**

Waste Description: Chlorinated Solvent Carbon
Total Amt Of Waste Stream Generated in Reporting Yr 1: 703.83199999999999
Total Amt Of Waste Stream Generated in Reporting Yr 2: 703.83199999999999

Name: TARR ACQUISITION, LLC
Year : 2008
RCRA Id : ORD027749209
Inactive : Not reported
Status: Large quantity generator
Manifest : 001736048fle
Ship Date : 02/26/2008
TSD : UTD981552177
WS Num: 6
Transporter: MAD039322250
Ship Qty : Not reported
Rpt Unit : Not reported
Off Mng : H040
EPA Waste Codes: D001
Waste Description: n-Propyl Alcohol spill
Total Amt Of Waste Stream Generated in Reporting Yr 1: 1632.5999999999999
Total Amt Of Waste Stream Generated in Reporting Yr 2: 1632.5999999999999

Name: TARR ACQUISITION, LLC
Year : 2008
RCRA Id : ORD027749209
Inactive : Not reported
Status: Large quantity generator
Manifest : 001736178FLE
Ship Date : 04/10/2008
TSD : UTD981552177
WS Num: 1
Transporter: MAD039322250
Ship Qty : Not reported
Rpt Unit : Not reported
Off Mng : H040
EPA Waste Codes: D001 D035 F003 F005
Waste Description: Mop Wash - containing acetone and xylene
Total Amt Of Waste Stream Generated in Reporting Yr 1: 729.17358000000002
Total Amt Of Waste Stream Generated in Reporting Yr 2: 199.53999999999999

Name: TARR ACQUISITION, LLC
Year : 2008
RCRA Id : ORD027749209
Inactive : Not reported
Status: Large quantity generator
Manifest : 001736438FLE
Ship Date : 06/10/2008
TSD : UTD981552177
WS Num: 2
Transporter: MAD039322250
Ship Qty : Not reported
Rpt Unit : Not reported
Off Mng : H040
EPA Waste Codes: U210 U228
Waste Description: Site Investigation and Well installations
Total Amt Of Waste Stream Generated in Reporting Yr 1: 264.93016499999999
Total Amt Of Waste Stream Generated in Reporting Yr 2: 220.40100000000001

CONGER NORTHWEST, INC. (Continued) **1000222568**

Name: TARR ACQUISITION, LLC
Year : 2008
RCRA Id : ORD027749209
Inactive : Not reported
Status: Large quantity generator
Manifest : 002266050FLE
Ship Date : 12/11/2008
TSD : WAD981769110
WS Num: 1
Transporter: WAD058364647
Ship Qty : Not reported
Rpt Unit : Not reported
Off Mng : H061
EPA Waste Codes: D001 D035 F003 F005
Waste Description: Mop Wash - containing acetone and xylene
Total Amt Of Waste Stream Generated in Reporting Yr 1: 729.17358000000002
Total Amt Of Waste Stream Generated in Reporting Yr 2: 216.773

Name: TARR ACQUISITION, LLC
Year : 2008
RCRA Id : ORD027749209
Inactive : Not reported
Status: Large quantity generator
Manifest : 002266215FLE
Ship Date : 12/31/2008
TSD : WAD981769110
WS Num: 8
Transporter: WAD058364647
Ship Qty : Not reported
Rpt Unit : Not reported
Off Mng : H050
EPA Waste Codes: D035 U002 U159 U220 U239
Waste Description: Solvent/pads and absorbents
Total Amt Of Waste Stream Generated in Reporting Yr 1: 453.04649999999998
Total Amt Of Waste Stream Generated in Reporting Yr 2: 453.04649999999998

Name: TARR ACQUISITION, LLC
Year : 2008
RCRA Id : ORD027749209
Inactive : Not reported
Status: Large quantity generator
Manifest : 002316637FLE
Ship Date : 09/09/2008
TSD : NED981723513
WS Num: 1
Transporter: MAD039322250
Ship Qty : Not reported
Rpt Unit : Not reported
Off Mng : H040
EPA Waste Codes: D001 D035 F003 F005
Waste Description: Mop Wash - containing acetone and xylene
Total Amt Of Waste Stream Generated in Reporting Yr 1: 729.17358000000002
Total Amt Of Waste Stream Generated in Reporting Yr 2: 199.99350000000001

CONGER NORTHWEST, INC. (Continued) **1000222568**

Manifest:

Name:	TARR ACQUISITION, LLC
Year :	2007
RCRA Id :	ORD027749209
Inactive :	Not reported
Status:	Large quantity generator
Manifest :	000726539FLE
Ship Date :	10/31/2007
TSD :	UTD981552177
WS Num:	3
Transporter:	ORQ000023150
Ship Qty :	Not reported
Rpt Unit :	Not reported
Off Mng :	H040
EPA Waste Codes:	U210 U228
Waste Description:	Site Investigation & Well installations

Total Amt Of Waste Stream Generated in Reporting Yr 1: 788.46000000000004
Total Amt Of Waste Stream Generated in Reporting Yr 2: 802.05999999999995

Name:	TARR ACQUISITION, LLC
Year :	2007
RCRA Id :	ORD027749209
Inactive :	Not reported
Status:	Large quantity generator
Manifest :	001311154JJK
Ship Date :	05/17/2007
TSD :	CAD009452657
WS Num:	1
Transporter:	CAD009452657
Ship Qty :	Not reported
Rpt Unit :	Not reported
Off Mng :	H040
EPA Waste Codes:	D001 D035 F003 F005
Waste Description:	Mop Wash - containing acetone and xylene

Total Amt Of Waste Stream Generated in Reporting Yr 1: 1396.6600000000001
Total Amt Of Waste Stream Generated in Reporting Yr 2: 194.09999999999999

Name:	TARR ACQUISITION, LLC
Year :	2007
RCRA Id :	ORD027749209
Inactive :	Not reported
Status:	Large quantity generator
Manifest :	001311239JJK
Ship Date :	06/26/2007
TSD :	CAD009452657
WS Num:	2
Transporter:	CAD009452657
Ship Qty :	Not reported
Rpt Unit :	Not reported
Off Mng :	H040
EPA Waste Codes:	D001 D035
Waste Description:	Line Wash - containing acetone and methyl ethyl ketone

Total Amt Of Waste Stream Generated in Reporting Yr 1: 194.09999999999999
Total Amt Of Waste Stream Generated in Reporting Yr 2: 194.09999999999999

Name:	TARR ACQUISITION, LLC
Year :	2007

CONGER NORTHWEST, INC. (Continued) **1000222568**

RCRA Id : ORD027749209
Inactive : Not reported
Status: Large quantity generator
Manifest : 001311239JJK
Ship Date : 06/26/2007
TSD : CAD009452657
WS Num: 1
Transporter: CAD009452657
Ship Qty : Not reported
Rpt Unit : Not reported
Off Mng : H040
EPA Waste Codes: D001 D035 F003 F005
Waste Description: Mop Wash - containing acetone and xylene
Total Amt Of Waste Stream Generated in Reporting Yr 1: 1396.6600000000001
Total Amt Of Waste Stream Generated in Reporting Yr 2: 190.91999999999999

Name: TARR ACQUISITION, LLC
Year : 2007
RCRA Id : ORD027749209
Inactive : Not reported
Status: Large quantity generator
Manifest : 001312530JJK
Ship Date : 09/18/2007
TSD : NED981723513
WS Num: 1
Transporter: MAD039322250
Ship Qty : Not reported
Rpt Unit : Not reported
Off Mng : H040
EPA Waste Codes: D001 D035 F003 F005
Waste Description: Mop Wash - containing acetone and xylene
Total Amt Of Waste Stream Generated in Reporting Yr 1: 1396.6600000000001
Total Amt Of Waste Stream Generated in Reporting Yr 2: 207.25

Name: TARR ACQUISITION, LLC
Year : 2007
RCRA Id : ORD027749209
Inactive : Not reported
Status: Large quantity generator
Manifest : 001312734JJK
Ship Date : 10/26/2007
TSD : NED981723513
WS Num: 1
Transporter: MAD039322250
Ship Qty : Not reported
Rpt Unit : Not reported
Off Mng : H040
EPA Waste Codes: D001 D035 F003 F005
Waste Description: Mop Wash - containing acetone and xylene
Total Amt Of Waste Stream Generated in Reporting Yr 1: 1396.6600000000001
Total Amt Of Waste Stream Generated in Reporting Yr 2: 167.34

Name: TARR ACQUISITION, LLC
Year : 2007
RCRA Id : ORD027749209
Inactive : Not reported
Status: Large quantity generator

CONGER NORTHWEST, INC. (Continued) **1000222568**

Manifest : 001312860JJK
Ship Date : 12/10/2007
TSD : NED981723513
WS Num: 1
Transporter: MAD039322250
Ship Qty : Not reported
Rpt Unit : Not reported
Off Mng : H040
EPA Waste Codes: D001 D035 F003 F005
Waste Description: Mop Wash - containing acetone and xylene
Total Amt Of Waste Stream Generated in Reporting Yr 1: 1396.6600000000001
Total Amt Of Waste Stream Generated in Reporting Yr 2: 198.18000000000001

Name: TARR ACQUISITION, LLC
Year : 2007
RCRA Id : ORD027749209
Inactive : Not reported
Status: Large quantity generator
Manifest : 001313347JJK
Ship Date : 01/02/2007
TSD : CAD009452657
WS Num: 2
Transporter: CAD009452657
Ship Qty : Not reported
Rpt Unit : Not reported
Off Mng : H040
EPA Waste Codes: D001 D035
Waste Description: Line Wash - containing acetone and methyl ethyl ketone
Total Amt Of Waste Stream Generated in Reporting Yr 1: 194.09999999999999
Total Amt Of Waste Stream Generated in Reporting Yr 2: 214.05000000000001

Name: TARR ACQUISITION, LLC
Year : 2007
RCRA Id : ORD027749209
Inactive : Not reported
Status: Large quantity generator
Manifest : 001313363JJ
Ship Date : 01/08/2007
TSD : CAD009452657
WS Num: 1
Transporter: CAD009452657
Ship Qty : Not reported
Rpt Unit : Not reported
Off Mng : H040
EPA Waste Codes: D001 D035 F003 F005
Waste Description: Mop Wash - containing acetone and xylene
Total Amt Of Waste Stream Generated in Reporting Yr 1: 1396.6600000000001
Total Amt Of Waste Stream Generated in Reporting Yr 2: 209.97

Name: TARR ACQUISITION, LLC
Year : 2007
RCRA Id : ORD027749209
Inactive : Not reported
Status: Large quantity generator
Manifest : 001313443JJK
Ship Date : 03/13/2007
TSD : CAD009452657

CONGER NORTHWEST, INC. (Continued) **1000222568**

WS Num: 1
Transporter: CAD009452657
Ship Qty : Not reported
Rpt Unit : Not reported
Off Mng : H040
EPA Waste Codes: D001 D035 F003 F005
Waste Description: Mop Wash - containing acetone and xylene
Total Amt Of Waste Stream Generated in Reporting Yr 1: 1396.6600000000001
Total Amt Of Waste Stream Generated in Reporting Yr 2: 212.24000000000001

Click this hyperlink while viewing on your computer to access
218 additional OR_MANIFEST: record(s) in the EDR Site Report.

Name: TARR ACQUISITION, LLC
Year : 2007
RCRA Id : ORD027749209
Inactive : Not reported
Status: Large quantity generator
Manifest : 001314847JJK
Ship Date : 12/26/2007
TSD : NED981723513
WS Num: 1
Transporter: MAD039322250
Ship Qty : Not reported
Rpt Unit : Not reported
Off Mng : H040
EPA Waste Codes: D001 D035 F003 F005
Waste Description: Mop Wash - containing acetone and xylene
Total Amt Of Waste Stream Generated in Reporting Yr 1: 1396.6600000000001
Total Amt Of Waste Stream Generated in Reporting Yr 2: 181.40000000000001

Manifest:

Name: TARR ACQUISITION, LLC
Year : 2006
RCRA Id : ORD027749209
Inactive : Not reported
Status: Large quantity generator
Manifest : 001313134JJK
Ship Date : 09/21/2006
TSD : CAD009452657
WS Num: Not reported
Transporter: CAD982463994
Ship Qty : 8680
Rpt Unit : LB
Off Mng : H020
EPA Waste Codes: D001 U002 U154 U220
Waste Description: Solvent blend containing toluene, acetone, water
Total Amt Of Waste Stream Generated in Reporting Yr 1: Not reported
Total Amt Of Waste Stream Generated in Reporting Yr 2: Not reported

Name: TARR ACQUISITION, LLC
Year : 2006
RCRA Id : ORD027749209
Inactive : Not reported
Status: Large quantity generator

CONGER NORTHWEST, INC. (Continued) **1000222568**

Manifest : 001313135JJK
Ship Date : 09/21/2006
TSD : CAD009452657
WS Num: Not reported
Transporter: CAD009452657
Ship Qty : 899
Rpt Unit : LB
Off Mng : H061
EPA Waste Codes: D001 D035 F003 F005
Waste Description: Mop Wash - containing acetone and xylene
Total Amt Of Waste Stream Generated in Reporting Yr 1: Not reported
Total Amt Of Waste Stream Generated in Reporting Yr 2: Not reported

Name: TARR ACQUISITION, LLC
Year : 2006
RCRA Id : ORD027749209
Inactive : Not reported
Status: Large quantity generator
Manifest : 001313246JJK
Ship Date : 10/30/2006
TSD : CAD009452657
WS Num: Not reported
Transporter: CAD009452657
Ship Qty : 1836
Rpt Unit : LB
Off Mng : H061
EPA Waste Codes: D001 D035 F003 F005
Waste Description: Mop Wash - containing acetone and xylene
Total Amt Of Waste Stream Generated in Reporting Yr 1: Not reported
Total Amt Of Waste Stream Generated in Reporting Yr 2: Not reported

Name: TARR ACQUISITION, LLC
Year : 2006
RCRA Id : ORD027749209
Inactive : Not reported
Status: Large quantity generator
Manifest : 001313246JJK
Ship Date : 10/30/2006
TSD : CAD009452657
WS Num: Not reported
Transporter: CAD009452657
Ship Qty : 1992
Rpt Unit : LB
Off Mng : H061
EPA Waste Codes: D001
Waste Description: Glycol Ether
Total Amt Of Waste Stream Generated in Reporting Yr 1: Not reported
Total Amt Of Waste Stream Generated in Reporting Yr 2: Not reported

Name: TARR ACQUISITION, LLC
Year : 2006
RCRA Id : ORD027749209
Inactive : Not reported
Status: Large quantity generator
Manifest : 001313246JJK
Ship Date : 10/30/2006
TSD : CAD009452657

CONGER NORTHWEST, INC. (Continued) **1000222568**

WS Num: Not reported
Transporter: CAD009452657
Ship Qty : 2557
Rpt Unit : LB
Off Mng : H061
EPA Waste Codes: D039 F002 F003
Waste Description: Chlorinated Line Wash - containing 1,1,1-trichloroethane, acetone
Total Amt Of Waste Stream Generated in Reporting Yr 1: Not reported
Total Amt Of Waste Stream Generated in Reporting Yr 2: Not reported

Name: TARR ACQUISITION, LLC
Year : 2006
RCRA Id : ORD027749209
Inactive : Not reported
Status: Large quantity generator
Manifest : 001313246JJK
Ship Date : 10/30/2006
TSD : CAD009452657
WS Num: Not reported
Transporter: CAD009452657
Ship Qty : 2591
Rpt Unit : LB
Off Mng : H061
EPA Waste Codes: D001 D035
Waste Description: Line Wash - containing acetone and methyl ethyl ketone
Total Amt Of Waste Stream Generated in Reporting Yr 1: Not reported
Total Amt Of Waste Stream Generated in Reporting Yr 2: Not reported

Name: TARR ACQUISITION, LLC
Year : 2006
RCRA Id : ORD027749209
Inactive : Not reported
Status: Large quantity generator
Manifest : 001313255JJK
Ship Date : 11/06/2006
TSD : CAD009452657
WS Num: Not reported
Transporter: CAD009452657
Ship Qty : 38
Rpt Unit : LB
Off Mng : H061
EPA Waste Codes: D001 U239
Waste Description: Krete Seal 25%
Total Amt Of Waste Stream Generated in Reporting Yr 1: Not reported
Total Amt Of Waste Stream Generated in Reporting Yr 2: Not reported

Name: TARR ACQUISITION, LLC
Year : 2006
RCRA Id : ORD027749209
Inactive : Not reported
Status: Large quantity generator
Manifest : 001313255JJK
Ship Date : 11/06/2006
TSD : CAD009452657
WS Num: Not reported
Transporter: CAD009452657
Ship Qty : 523

CONGER NORTHWEST, INC. (Continued) **1000222568**

Rpt Unit : LB
Off Mng : H020
EPA Waste Codes: D039 F002 F003
Waste Description: Chlorinated Line Wash - containing 1,1,1-trichloroethane, acetone
Total Amt Of Waste Stream Generated in Reporting Yr 1: Not reported
Total Amt Of Waste Stream Generated in Reporting Yr 2: Not reported

Name: TARR ACQUISITION, LLC
Year : 2006
RCRA Id : ORD027749209
Inactive : Not reported
Status: Large quantity generator
Manifest : 001313282JJK
Ship Date : 11/21/2006
TSD : CAD009452657
WS Num: Not reported
Transporter: CAD009452657
Ship Qty : 458
Rpt Unit : LB
Off Mng : H061
EPA Waste Codes: D001 D035 F003 F005
Waste Description: Mop Wash - containing acetone and xylene
Total Amt Of Waste Stream Generated in Reporting Yr 1: Not reported
Total Amt Of Waste Stream Generated in Reporting Yr 2: Not reported

Name: TARR ACQUISITION, LLC
Year : 2006
RCRA Id : ORD027749209
Inactive : Not reported
Status: Large quantity generator
Manifest : 001313346JJK
Ship Date : 10/30/2006
TSD : CAD009452657
WS Num: Not reported
Transporter: CAD009452657
Ship Qty : 793
Rpt Unit : LB
Off Mng : H061
EPA Waste Codes: D001
Waste Description: Off Spec IPA/Water
Total Amt Of Waste Stream Generated in Reporting Yr 1: Not reported
Total Amt Of Waste Stream Generated in Reporting Yr 2: Not reported

Click this hyperlink while viewing on your computer to access
218 additional OR_MANIFEST: record(s) in the EDR Site Report.

Name: TARR ACQUISITION, LLC
Year : 2006
RCRA Id : ORD027749209
Inactive : Not reported
Status: Large quantity generator
Manifest : 001358271JJK
Ship Date : 09/25/2006
TSD : WAD991281767
WS Num: Not reported
Transporter: WAR000001743
Ship Qty : 1418

CONGER NORTHWEST, INC. (Continued) **1000222568**

Rpt Unit : LB
Off Mng : H082
EPA Waste Codes: U210 U228
Waste Description: IDW Water
Total Amt Of Waste Stream Generated in Reporting Yr 1: Not reported
Total Amt Of Waste Stream Generated in Reporting Yr 2: Not reported

Name: TARR ACQUISITION, LLC
Year : 2006
RCRA Id : ORD027749209
Inactive : Not reported
Status: Large quantity generator
Manifest : 23888440
Ship Date : 05/31/2006
TSD : CAD009452657
WS Num: Not reported
Transporter: CAD009452657
Ship Qty : 180
Rpt Unit : LB
Off Mng : H040
EPA Waste Codes: D002
Waste Description: Corrosive Tote Wash
Total Amt Of Waste Stream Generated in Reporting Yr 1: Not reported
Total Amt Of Waste Stream Generated in Reporting Yr 2: Not reported

Name: TARR ACQUISITION, LLC
Year : 2006
RCRA Id : ORD027749209
Inactive : Not reported
Status: Large quantity generator
Manifest : 23888440
Ship Date : 05/31/2006
TSD : CAD009452657
WS Num: Not reported
Transporter: CAD009452657
Ship Qty : 34
Rpt Unit : LB
Off Mng : H010
EPA Waste Codes: D009 U151
Waste Description: Mercury from discarded/broken equipment
Total Amt Of Waste Stream Generated in Reporting Yr 1: Not reported
Total Amt Of Waste Stream Generated in Reporting Yr 2: Not reported

Name: TARR ACQUISITION, LLC
Year : 2006
RCRA Id : ORD027749209
Inactive : Not reported
Status: Large quantity generator
Manifest : 23888440
Ship Date : 05/31/2006
TSD : CAD009452657
WS Num: Not reported
Transporter: CAD009452657
Ship Qty : 383
Rpt Unit : LB
Off Mng : H050
EPA Waste Codes: D001 D035 F003 F005

CONGER NORTHWEST, INC. (Continued) **1000222568**

Waste Description: Mop Wash - containing acetone and xylene
Total Amt Of Waste Stream Generated in Reporting Yr 1: Not reported
Total Amt Of Waste Stream Generated in Reporting Yr 2: Not reported

Name: TARR ACQUISITION, LLC
Year : 2006
RCRA Id : ORD027749209
Inactive : Not reported
Status: Large quantity generator
Manifest : 23888507
Ship Date : 06/23/2006
TSD : CAD009452657
WS Num: Not reported
Transporter: CAD009452657
Ship Qty : 428
Rpt Unit : LB
Off Mng : H061
EPA Waste Codes: D001 D035 F003 F005
Waste Description: Mop Wash - containing acetone and xylene
Total Amt Of Waste Stream Generated in Reporting Yr 1: Not reported
Total Amt Of Waste Stream Generated in Reporting Yr 2: Not reported

Name: TARR ACQUISITION, LLC
Year : 2006
RCRA Id : ORD027749209
Inactive : Not reported
Status: Large quantity generator
Manifest : 23888570
Ship Date : 07/27/2006
TSD : CAD009452657
WS Num: Not reported
Transporter: CAD009452657
Ship Qty : 460
Rpt Unit : LB
Off Mng : H061
EPA Waste Codes: D001 D035 F003 F005
Waste Description: Mop Wash - containing acetone and xylene
Total Amt Of Waste Stream Generated in Reporting Yr 1: Not reported
Total Amt Of Waste Stream Generated in Reporting Yr 2: Not reported

Name: TARR ACQUISITION, LLC
Year : 2006
RCRA Id : ORD027749209
Inactive : Not reported
Status: Large quantity generator
Manifest : 24542091
Ship Date : 02/13/2006
TSD : CAD009452657
WS Num: Not reported
Transporter: CAD009452657
Ship Qty : 460
Rpt Unit : LB
Off Mng : H050
EPA Waste Codes: D001 D035 F003 F005
Waste Description: Mop Wash - containing acetone and xylene
Total Amt Of Waste Stream Generated in Reporting Yr 1: Not reported
Total Amt Of Waste Stream Generated in Reporting Yr 2: Not reported

CONGER NORTHWEST, INC. (Continued) **1000222568**

Name: TARR ACQUISITION, LLC
Year : 2006
RCRA Id : ORD027749209
Inactive : Not reported
Status: Large quantity generator
Manifest : 24542330
Ship Date : 04/11/2006
TSD : CAD009452657
WS Num: Not reported
Transporter: CAD009452657
Ship Qty : 1456
Rpt Unit : LB
Off Mng : H050
EPA Waste Codes: D039 D040 U210 U228
Waste Description: Off Spec Perchloroethylene
Total Amt Of Waste Stream Generated in Reporting Yr 1: Not reported
Total Amt Of Waste Stream Generated in Reporting Yr 2: Not reported

Name: TARR ACQUISITION, LLC
Year : 2006
RCRA Id : ORD027749209
Inactive : Not reported
Status: Large quantity generator
Manifest : 24542330
Ship Date : 04/11/2006
TSD : CAD009452657
WS Num: Not reported
Transporter: CAD009452657
Ship Qty : 450
Rpt Unit : LB
Off Mng : H050
EPA Waste Codes: D001 D035 F003 F005
Waste Description: Mop Wash - containing acetone and xylene
Total Amt Of Waste Stream Generated in Reporting Yr 1: Not reported
Total Amt Of Waste Stream Generated in Reporting Yr 2: Not reported

Manifest:
Name: TARR ACQUISITION, LLC
Year : 2004
RCRA Id : ORD027749209
Inactive : Not reported
Status: Small quantity generator
Manifest : 21927
Ship Date : 02/26/2004
TSD : CAD009452657
WS Num: Not reported
Transporter: CAD009452657
Ship Qty : 395
Rpt Unit : LB
Off Mng : H050
EPA Waste Codes: D001 D035 F001 F003
Waste Description: Not reported
Total Amt Of Waste Stream Generated in Reporting Yr 1: Not reported
Total Amt Of Waste Stream Generated in Reporting Yr 2: Not reported

CONGER NORTHWEST, INC. (Continued) **1000222568**

Name: TARR ACQUISITION, LLC
Year : 2004
RCRA Id : ORD027749209
Inactive : Not reported
Status: Small quantity generator
Manifest : 36109
Ship Date : 04/15/2004
TSD : CAD009452657
WS Num: Not reported
Transporter: CAD009452657
Ship Qty : 398
Rpt Unit : LB
Off Mng : H050
EPA Waste Codes: D001 D035
Waste Description: Not reported
Total Amt Of Waste Stream Generated in Reporting Yr 1: Not reported
Total Amt Of Waste Stream Generated in Reporting Yr 2: Not reported

Name: TARR ACQUISITION, LLC
Year : 2004
RCRA Id : ORD027749209
Inactive : Not reported
Status: Small quantity generator
Manifest : 36146
Ship Date : 04/29/2004
TSD : CAD009452657
WS Num: Not reported
Transporter: CAD009452657
Ship Qty : 404
Rpt Unit : LB
Off Mng : H050
EPA Waste Codes: D001 D035 F001 F003
Waste Description: Not reported
Total Amt Of Waste Stream Generated in Reporting Yr 1: Not reported
Total Amt Of Waste Stream Generated in Reporting Yr 2: Not reported

Name: TARR ACQUISITION, LLC
Year : 2004
RCRA Id : ORD027749209
Inactive : Not reported
Status: Small quantity generator
Manifest : 80988
Ship Date : 11/15/2004
TSD : CAD009452657
WS Num: Not reported
Transporter: CAD009452657
Ship Qty : 372
Rpt Unit : LB
Off Mng : H050
EPA Waste Codes: D001 D035
Waste Description: Not reported
Total Amt Of Waste Stream Generated in Reporting Yr 1: Not reported
Total Amt Of Waste Stream Generated in Reporting Yr 2: Not reported

Name: TARR ACQUISITION, LLC
Year : 2004
RCRA Id : ORD027749209

CONGER NORTHWEST, INC. (Continued) **1000222568**

Inactive : Not reported
Status: Small quantity generator
Manifest : 80988
Ship Date : 11/15/2004
TSD : CAD009452657
WS Num: Not reported
Transporter: CAD009452657
Ship Qty : 443
Rpt Unit : LB
Off Mng : H050
EPA Waste Codes: D001 D035 F001 F003
Waste Description: Not reported
Total Amt Of Waste Stream Generated in Reporting Yr 1: Not reported
Total Amt Of Waste Stream Generated in Reporting Yr 2: Not reported

Manifest:
Name: TARR ACQUISITION, LLC
Year : 2003
RCRA Id : ORD027749209
Inactive : Not reported
Status: Small quantity generator
Manifest : 05404
Ship Date : 01/30/2003
TSD : ARD069748192
WS Num: 5
Transporter: Not reported
Ship Qty : Not reported
Rpt Unit : Not reported
Off Mng : H061
EPA Waste Codes: D001
Waste Description: Off Spec product containing methyl ethyl ketone, xylene
Total Amt Of Waste Stream Generated in Reporting Yr 1: 798.39582
Total Amt Of Waste Stream Generated in Reporting Yr 2: 798.39582

Name: TARR ACQUISITION, LLC
Year : 2003
RCRA Id : ORD027749209
Inactive : Not reported
Status: Small quantity generator
Manifest : 05404
Ship Date : 01/30/2003
TSD : ARD069748192
WS Num: 5
Transporter: Not reported
Ship Qty : Not reported
Rpt Unit : Not reported
Off Mng : H061
EPA Waste Codes: D035
Waste Description: Off Spec product containing methyl ethyl ketone, xylene
Total Amt Of Waste Stream Generated in Reporting Yr 1: 798.39582
Total Amt Of Waste Stream Generated in Reporting Yr 2: 798.39582

Name: TARR ACQUISITION, LLC
Year : 2003
RCRA Id : ORD027749209

CONGER NORTHWEST, INC. (Continued) **1000222568**

Inactive : Not reported
Status: Small quantity generator
Manifest : 05405
Ship Date : 01/30/2003
TSD : WAD991281767
WS Num: 6
Transporter: Not reported
Ship Qty : Not reported
Rpt Unit : Not reported
Off Mng : H040
EPA Waste Codes: D001
Waste Description: Spill pads/rags containing xylene, toluene
Total Amt Of Waste Stream Generated in Reporting Yr 1: 195.4585
Total Amt Of Waste Stream Generated in Reporting Yr 2: 195.4585

Name: TARR ACQUISITION, LLC
Year : 2003
RCRA Id : ORD027749209
Inactive : Not reported
Status: Small quantity generator
Manifest : 05405
Ship Date : 01/30/2003
TSD : WAD991281767
WS Num: 6
Transporter: Not reported
Ship Qty : Not reported
Rpt Unit : Not reported
Off Mng : H040
EPA Waste Codes: U002
Waste Description: Spill pads/rags containing xylene, toluene
Total Amt Of Waste Stream Generated in Reporting Yr 1: 195.4585
Total Amt Of Waste Stream Generated in Reporting Yr 2: 195.4585

Name: TARR ACQUISITION, LLC
Year : 2003
RCRA Id : ORD027749209
Inactive : Not reported
Status: Small quantity generator
Manifest : 05405
Ship Date : 01/30/2003
TSD : WAD991281767
WS Num: 6
Transporter: Not reported
Ship Qty : Not reported
Rpt Unit : Not reported
Off Mng : H040
EPA Waste Codes: U159
Waste Description: Spill pads/rags containing xylene, toluene
Total Amt Of Waste Stream Generated in Reporting Yr 1: 195.4585
Total Amt Of Waste Stream Generated in Reporting Yr 2: 195.4585

Name: TARR ACQUISITION, LLC
Year : 2003
RCRA Id : ORD027749209
Inactive : Not reported
Status: Small quantity generator
Manifest : 05405

CONGER NORTHWEST, INC. (Continued) **1000222568**

Ship Date : 01/30/2003
TSD : WAD991281767
WS Num: 6
Transporter: Not reported
Ship Qty : Not reported
Rpt Unit : Not reported
Off Mng : H040
EPA Waste Codes: U220
Waste Description: Spill pads/rags containing xylene, toluene
Total Amt Of Waste Stream Generated in Reporting Yr 1: 195.4585
Total Amt Of Waste Stream Generated in Reporting Yr 2: 195.4585

Name: TARR ACQUISITION, LLC
Year : 2003
RCRA Id : ORD027749209
Inactive : Not reported
Status: Small quantity generator
Manifest : 05405
Ship Date : 01/30/2003
TSD : WAD991281767
WS Num: 6
Transporter: Not reported
Ship Qty : Not reported
Rpt Unit : Not reported
Off Mng : H040
EPA Waste Codes: U239
Waste Description: Spill pads/rags containing xylene, toluene
Total Amt Of Waste Stream Generated in Reporting Yr 1: 195.4585
Total Amt Of Waste Stream Generated in Reporting Yr 2: 195.4585

Name: TARR ACQUISITION, LLC
Year : 2003
RCRA Id : ORD027749209
Inactive : Not reported
Status: Small quantity generator
Manifest : 05586
Ship Date : 07/25/2003
TSD : WAD991281767
WS Num: 7
Transporter: Not reported
Ship Qty : Not reported
Rpt Unit : Not reported
Off Mng : H040
EPA Waste Codes: D001
Waste Description: Spill pads/rags containing xylene, toluene
Total Amt Of Waste Stream Generated in Reporting Yr 1: 158.725
Total Amt Of Waste Stream Generated in Reporting Yr 2: 158.725

Name: TARR ACQUISITION, LLC
Year : 2003
RCRA Id : ORD027749209
Inactive : Not reported
Status: Small quantity generator
Manifest : 05586
Ship Date : 07/25/2003
TSD : WAD991281767
WS Num: 7

CONGER NORTHWEST, INC. (Continued) **1000222568**

Transporter: Not reported
Ship Qty : Not reported
Rpt Unit : Not reported
Off Mng : H040
EPA Waste Codes: U002
Waste Description: Spill pads/rags containing xylene, toluene
Total Amt Of Waste Stream Generated in Reporting Yr 1: 158.725
Total Amt Of Waste Stream Generated in Reporting Yr 2: 158.725

Name: TARR ACQUISITION, LLC
Year : 2003
RCRA Id : ORD027749209
Inactive : Not reported
Status: Small quantity generator
Manifest : 05586
Ship Date : 07/25/2003
TSD : WAD991281767
WS Num: 7
Transporter: Not reported
Ship Qty : Not reported
Rpt Unit : Not reported
Off Mng : H040
EPA Waste Codes: U159
Waste Description: Spill pads/rags containing xylene, toluene
Total Amt Of Waste Stream Generated in Reporting Yr 1: 158.725
Total Amt Of Waste Stream Generated in Reporting Yr 2: 158.725

Click this hyperlink while viewing on your computer to access
218 additional OR_MANIFEST: record(s) in the EDR Site Report.

Name: TARR ACQUISITION, LLC
Year : 2003
RCRA Id : ORD027749209
Inactive : Not reported
Status: Small quantity generator
Manifest : 05586
Ship Date : 07/25/2003
TSD : WAD991281767
WS Num: 7
Transporter: Not reported
Ship Qty : Not reported
Rpt Unit : Not reported
Off Mng : H040
EPA Waste Codes: U220
Waste Description: Spill pads/rags containing xylene, toluene
Total Amt Of Waste Stream Generated in Reporting Yr 1: 158.725
Total Amt Of Waste Stream Generated in Reporting Yr 2: 158.725

Name: TARR ACQUISITION, LLC
Year : 2003
RCRA Id : ORD027749209
Inactive : Not reported
Status: Small quantity generator
Manifest : 05586
Ship Date : 07/25/2003
TSD : WAD991281767
WS Num: 7

CONGER NORTHWEST, INC. (Continued) **1000222568**

Transporter: Not reported
Ship Qty : Not reported
Rpt Unit : Not reported
Off Mng : H040
EPA Waste Codes: U239
Waste Description: Spill pads/rags containing xylene, toluene
Total Amt Of Waste Stream Generated in Reporting Yr 1: 158.725
Total Amt Of Waste Stream Generated in Reporting Yr 2: 158.725

Name: TARR ACQUISITION, LLC
Year : 2003
RCRA Id : ORD027749209
Inactive : Not reported
Status: Small quantity generator
Manifest : 05716
Ship Date : 11/19/2003
TSD : WAD991281767
WS Num: 8
Transporter: Not reported
Ship Qty : Not reported
Rpt Unit : Not reported
Off Mng : H103
EPA Waste Codes: D039
Waste Description: Purge water & equipment decon water from newly installed monitoring
Total Amt Of Waste Stream Generated in Reporting Yr 1: 416.290325
Total Amt Of Waste Stream Generated in Reporting Yr 2: 416.290325

Name: TARR ACQUISITION, LLC
Year : 2003
RCRA Id : ORD027749209
Inactive : Not reported
Status: Small quantity generator
Manifest : 05716
Ship Date : 11/19/2003
TSD : WAD991281767
WS Num: 8
Transporter: Not reported
Ship Qty : Not reported
Rpt Unit : Not reported
Off Mng : H103
EPA Waste Codes: D040
Waste Description: Purge water & equipment decon water from newly installed monitoring
Total Amt Of Waste Stream Generated in Reporting Yr 1: 416.290325
Total Amt Of Waste Stream Generated in Reporting Yr 2: 416.290325

Name: TARR ACQUISITION, LLC
Year : 2003
RCRA Id : ORD027749209
Inactive : Not reported
Status: Small quantity generator
Manifest : 19840
Ship Date : 04/29/2003
TSD : CAD009452657
WS Num: 3
Transporter: Not reported
Ship Qty : Not reported
Rpt Unit : Not reported

CONGER NORTHWEST, INC. (Continued) **1000222568**

Off Mng : H050
EPA Waste Codes: D001
Waste Description: Line Wash - containing acetone & methyl ethyl ketone
Total Amt Of Waste Stream Generated in Reporting Yr 1: 812.13687
Total Amt Of Waste Stream Generated in Reporting Yr 2: 138.3175

Name: TARR ACQUISITION, LLC
Year : 2003
RCRA Id : ORD027749209
Inactive : Not reported
Status: Small quantity generator
Manifest : 19840
Ship Date : 04/29/2003
TSD : CAD009452657
WS Num: 3
Transporter: Not reported
Ship Qty : Not reported
Rpt Unit : Not reported
Off Mng : H050
EPA Waste Codes: D035
Waste Description: Line Wash - containing acetone & methyl ethyl ketone
Total Amt Of Waste Stream Generated in Reporting Yr 1: 812.13687
Total Amt Of Waste Stream Generated in Reporting Yr 2: 138.3175

Name: TARR ACQUISITION, LLC
Year : 2003
RCRA Id : ORD027749209
Inactive : Not reported
Status: Small quantity generator
Manifest : 21741
Ship Date : 11/12/2003
TSD : CAD009452657
WS Num: 2
Transporter: Not reported
Ship Qty : Not reported
Rpt Unit : Not reported
Off Mng : H050
EPA Waste Codes: D001
Waste Description: Mop Wash - containing acetone & methyl ethyl ketone
Total Amt Of Waste Stream Generated in Reporting Yr 1: 1116.32653
Total Amt Of Waste Stream Generated in Reporting Yr 2: 166.888

Name: TARR ACQUISITION, LLC
Year : 2003
RCRA Id : ORD027749209
Inactive : Not reported
Status: Small quantity generator
Manifest : 21741
Ship Date : 11/12/2003
TSD : CAD009452657
WS Num: 2
Transporter: Not reported
Ship Qty : Not reported
Rpt Unit : Not reported
Off Mng : H050
EPA Waste Codes: D035
Waste Description: Mop Wash - containing acetone & methyl ethyl ketone

CONGER NORTHWEST, INC. (Continued) **1000222568**

Total Amt Of Waste Stream Generated in Reporting Yr 1: 1116.32653
Total Amt Of Waste Stream Generated in Reporting Yr 2: 166.888

Name:	TARR ACQUISITION, LLC
Year :	2003
RCRA Id :	ORD027749209
Inactive :	Not reported
Status:	Small quantity generator
Manifest :	21741
Ship Date :	11/12/2003
TSD :	CAD009452657
WS Num:	2
Transporter:	Not reported
Ship Qty :	Not reported
Rpt Unit :	Not reported
Off Mng :	H050
EPA Waste Codes:	F001
Waste Description:	Mop Wash - containing acetone & methyl ethyl ketone

Total Amt Of Waste Stream Generated in Reporting Yr 1: 1116.32653
Total Amt Of Waste Stream Generated in Reporting Yr 2: 166.888

Name:	TARR ACQUISITION, LLC
Year :	2003
RCRA Id :	ORD027749209
Inactive :	Not reported
Status:	Small quantity generator
Manifest :	21741
Ship Date :	11/12/2003
TSD :	CAD009452657
WS Num:	2
Transporter:	Not reported
Ship Qty :	Not reported
Rpt Unit :	Not reported
Off Mng :	H050
EPA Waste Codes:	F003
Waste Description:	Mop Wash - containing acetone & methyl ethyl ketone

Total Amt Of Waste Stream Generated in Reporting Yr 1: 1116.32653
Total Amt Of Waste Stream Generated in Reporting Yr 2: 166.888

NPDES:

Name:	TARR, LLC
Address:	2429 N BORTHWICK AVE
City,State,Zip:	PORTLAND, OR 97227-1704
WQ File Nbr:	100571
Legal Name:	TARR ACQUISITION, LLC
Region:	NWR
Pri SIC:	5171
Latitude:	45.5406
Longitude:	-122.6741
Category:	STORMWATER
Permit Type:	GEN12Z
Permit Active:	FALSE
Permit Description:	Industrial storm water
Expiration Date:	06/30/2017
EPA Number:	ORR800019
UIC Facility:	FALSE

CONGER NORTHWEST, INC. (Continued) **1000222568**

Admin Agent:	City of Portland
Last Action Date:	09/17/2012
Permit Writer:	Jurries, R
Compliance Inspector:	Jurries, R
DMR Reviewer:	Jurries, R
Application Number:	0
Class:	N/A
Start Date:	08/18/1998
Region Decode:	North West Region
Ownership:	PRIVATE
Permit Group:	NPDES General Permit - Industrial storm water discharges
EPA Class:	MINOR
Permit Number:	11162

Name:	TARR, LLC
Address:	2429 N BORTHWICK AVE
City,State,Zip:	PORTLAND, OR 97227-1704
WQ File Nbr:	100571
Legal Name:	TARR ACQUISITION, LLC
Region:	NWR
Pri SIC:	5171
Latitude:	45.5406
Longitude:	-122.6741
Category:	STORMWATER
Permit Type:	GEN12T
Permit Active:	FALSE
Permit Description:	Industrial storm water - Transportation
Expiration Date:	09/30/1996
EPA Number:	MISSING!!
UIC Facility:	FALSE
Admin Agent:	NW Region Office
Last Action Date:	08/18/1998
Permit Writer:	Not reported
Compliance Inspector:	Not reported
DMR Reviewer:	Not reported
Application Number:	996799
Class:	MINOR
Start Date:	10/30/1992
Region Decode:	North West Region
Ownership:	PRIVATE
Permit Group:	NPDES General Permit - Industrial storm water discharges
EPA Class:	MINOR
Permit Number:	11163

OR UIC:

Name:	CONGER PROPERTY (PREVIOUSLY TARR INC. DBA PRIESTLY OIL)
Address:	2429 N BORTHWICK AVENUE
City,State,Zip:	PORTLAND, OR
UIC Well #:	1
Type:	5D4
Type Description:	Industrial Storm Water Drainage
UIC Number:	14229
Facility Status:	Registered & RA
Lat/Long:	45.5404 / -122.6741

Name:	CONGER PROPERTY (PREVIOUSLY TARR INC. DBA PRIESTLY OIL)
Address:	2429 N BORTHWICK AVENUE

CONGER NORTHWEST, INC. (Continued) **1000222568**

City,State,Zip: PORTLAND, OR
UIC Well #: 2
Type: 5X26
Type Description: Aquifer Remediation Related
UIC Number: 14229
Facility Status: Registered & RA
Lat/Long: 45.5404 / -122.6741

Name: PRIESTLY/TARR FACILITY
Address: 2429 N. BORTHWICK AVENUE
City,State,Zip: PORTLAND, OR
UIC Well #: 1
Type: 5X26
Type Description: Aquifer Remediation Related
UIC Number: 14799
Facility Status: Registered & RA
Lat/Long: 45.5404 / -122.6741

129
WSW
1/4-1/2
0.298 mi.
1571 ft.

CASCADE BRAKE PRODUCTS
698 N PAGE ST
PORTLAND, OR 97227

OR ECSI FINDS **1006857437**
N/A

Relative:
Lower

Actual:
82 ft.

ECSI:

Name:	CASCADE BRAKE PRODUCTS
Address:	698 N PAGE ST.
City,State,Zip:	PORTLAND, OR 97227
State ID Number:	1019
Brown ID:	0
Study Area:	False
Region ID:	2
Legislatve ID:	0
Investigation:	Suspect
FACA ID:	8968
Further Action:	260
Lat/Long (dms):	45 32 22.20 / -122 40 24.20
County Code:	26.00
Score Value:	Not reported
Cerclis ID:	Not reported
Township Coord.:	1.00
Township Zone:	N
Range Coord:	1.00
Range Zone:	E
Section Coord:	27
Qtr Section:	Not reported
Tax Lots:	Not reported
Size:	Not reported
NPL:	False
Orphan:	False
Updated By:	GWISTAR
Update Date:	05/02/2006
Created Date:	03/13/1990
Decode For RegionID:	Northwest Region
Decode For BrownID:	Not reported
Decode For Furtheract:	Low
Decode For Investstat:	Suspect
Decode For Legislative:	Not reported

CASCADE BRAKE PRODUCTS (Continued) **1006857437**

Narrative:

NARR ID: 5739301
NARR Code: Contamination
Created By: Not reported
Created Date: 12/17/2002
Updated By: Not reported
Updated Date: 12/17/2002
Decode for NarcdID: Contamination
NARR Comments: Cascade's combined operation was once located at 698 N. Page. There appears to be some question as to how they disposed of small quantities of waste brake fluid. Also, historical methods of solvent use and disposal are unknown.

NARR ID: 5739302
NARR Code: Hazardous Substance/Waste Types
Created By: Not reported
Created Date: 12/17/2002
Updated By: Not reported
Updated Date: 12/17/2002
Decode for NarcdID: Hazardous Substance/Waste Types
NARR Comments: Potential use/disposal of solvent and waste brake fluid.

Administrative Action:

Action ID: 9437
Region: Headquarters
Complete Date: 12/28/1990
Rank Value: 0
Cleanup Flag: False
Created Date: 12/17/2002
Decode for AgencyID: Department of Environmental Quality
Decode for RegionID: Headquarters
Category: Listing Action
Action Code Flag: False
Action: Listing Review completed
Further Action: Not reported
Comments: Not reported

Action ID: 9425
Region: Headquarters
Complete Date: 12/27/1990
Rank Value: 0
Cleanup Flag: False
Created Date: 12/17/2002
Decode for AgencyID: Department of Environmental Quality
Decode for RegionID: Headquarters
Category: Remedial Action
Action Code Flag: False
Action: SITE EVALUATION
Further Action: Not reported
Comments: Not reported

Action ID: 9449
Region: Headquarters
Complete Date: Not reported
Rank Value: 0
Cleanup Flag: False
Created Date: 12/17/2002

CASCADE BRAKE PRODUCTS (Continued) **1006857437**

Decode for AgencyID: Department of Environmental Quality
Decode for RegionID: Headquarters
Category: Listing Action
Action Code Flag: False
Action: Insufficient information to list
Further Action: Not reported
Comments: Not reported

Action ID: 9424
Region: Headquarters
Complete Date: Not reported
Rank Value: 0
Cleanup Flag: False
Created Date: 12/17/2002
Decode for AgencyID: Department of Environmental Quality
Decode for RegionID: Headquarters
Category: Administrative Action
Action Code Flag: False
Action: Site added to database
Further Action: Not reported
Comments: Not reported

Action ID: 9496
Region: Headquarters
Complete Date: 12/28/1990
Rank Value: 0
Cleanup Flag: False
Created Date: 12/17/2002
Decode for AgencyID: Department of Environmental Quality
Decode for RegionID: Headquarters
Category: Remedial Action
Action Code Flag: False
Action: State Basic Preliminary Assessment recommended (PA)
Further Action: Low
Comments: Not reported

Operations:
Operation Id: 132326
Operation Status: Unknown
Common Name: Cascade Brake Products
Yrs of Operation: Not reported
Comments: brake manufacturing operation
Updated Date: 03/13/1995
Updated By: jxh
Decode for OpstatID: Unknown

FINDS:
Registry ID: 110014198625

Click Here for FRS Facility Detail Report:

Environmental Interest/Information System:
OR-DEQ (Oregon - Department Of Environmental Quality) is a regulatory agency whose job is to protect the quality of Oregon's Environment. DEQ uses a combination of technical assistance, inspections and permitting to help public and private facilities and citizens understand and comply with state and federal environmental regulations.

CASCADE BRAKE PRODUCTS (Continued) **1006857437**

Click this hyperlink while viewing on your computer to access additional FINDS: detail in the EDR Site Report.

AM130 **UNION AVE. - PCB SITE** **OR ECSI** **S109346054**
ESE **NE MARTIN LUTHER KING, JR. BLVD. & THOMPSON ST.** **N/A**
1/4-1/2 **PORTLAND, OR 97212**
0.298 mi.
1575 ft. **Site 1 of 2 in cluster AM**

Relative:
Lower

Actual:
155 ft.

ECSI:

Name:	UNION AVE. - PCB SITE
Address:	NE MARTIN LUTHER KING, JR. BLVD. & THOMPSON ST.
City,State,Zip:	PORTLAND, OR 97212
State ID Number:	991
Brown ID:	0
Study Area:	False
Region ID:	2
Legislatve ID:	0
Investigation:	No Further Action
FACA ID:	40083
Further Action:	0
Lat/Long (dms):	45 32 20.00 / -122 39 42.00
County Code:	26.00
Score Value:	Not reported
Cerclis ID:	981767411
Township Coord.:	1.00
Township Zone:	N
Range Coord:	1.00
Range Zone:	E
Section Coord:	26
Qtr Section:	Not reported
Tax Lots:	Not reported
Size:	Not reported
NPL:	False
Orphan:	False
Updated By:	GWISTAR
Update Date:	08/19/2008
Created Date:	07/08/1988
Decode For RegionID:	Northwest Region
Decode For BrownID:	Not reported
Decode For Furtheract:	Not reported
Decode For Investstat:	No Further Action
Decode For Legislative:	Not reported

Hazardous Release:

Substance ID.:	121059
Haz Release ID:	384768
Qty Released:	Not reported
Date Released:	Not reported
Update Date:	03/17/1995
Update By:	Not reported
Substance Code:	1336-36-3
Substance Name:	PCBs
Substance Abbrev.:	Not reported
Substance Category ID:	8558
Substance Category:	PCB Substances for the OSPIRG Report
Category Level:	Not reported
Created By:	Not reported

UNION AVE. - PCB SITE (Continued) **S109346054**

Created Date: 12/17/2002
Substance Category ID: 8558
Substance Category: PCB Substances for the OSPIRG Report
Category Level: Not reported
Created By: Not reported
Created Date: 12/17/2002
Substance Alias ID: 317029
Sub Alias Name: BIPHENYL,POLYCHLORO-
Substance Alias ID: 317030
Sub Alias Name: CHLORINATED BIPHENYL
Substance Alias ID: 317031
Sub Alias Name: CHLOROBIPHENYL
Substance Alias ID: 317032
Sub Alias Name: POLYCHLORINATED BIPHENYLs
Substance Alias ID: 317033
Sub Alias Name: POLYCHLOROBIPHENYL

Narrative:
NARR ID: 5733352
NARR Code: Contamination
Created By: Not reported
Created Date: 12/17/2002
Updated By: Not reported
Updated Date: 12/17/2002
Decode for NarcdID: Contamination
NARR Comments: 18 gallons of PCB oil spilled as a result of transportation accident on August 6, 1986. CERCLA removal initiated and material removed.

NARR ID: 5733353
NARR Code: Data Sources
Created By: Not reported
Created Date: 12/17/2002
Updated By: Not reported
Updated Date: 12/17/2002
Decode for NarcdID: Data Sources
NARR Comments: EPA site ID form.

NARR ID: 5733354
NARR Code: Hazardous Substance/Waste Types
Created By: Not reported
Created Date: 12/17/2002
Updated By: Not reported
Updated Date: 12/17/2002
Decode for NarcdID: Hazardous Substance/Waste Types
NARR Comments: PCBs

NARR ID: 5733355
NARR Code: Manner of Release
Created By: Not reported
Created Date: 12/17/2002
Updated By: Not reported
Updated Date: 12/17/2002
Decode for NarcdID: Manner of Release
NARR Comments: Spill

NARR ID: 5733356
NARR Code: Remedial Action
Created By: Not reported

UNION AVE. - PCB SITE (Continued) **S109346054**

Created Date: 12/17/2002
Updated By: Not reported
Updated Date: 12/17/2002
Decode for NarcdID: Remedial Action
NARR Comments: The one-page EPA Potential Hazardous Waste Site Identification form, dated 7/23/87, indicates that streets and contaminated autos were cleaned, and that contaminated material was taken to a hazardous waste landfill. Contamination was cleaned up to background levels under CERCLA authority, according to this site ID form. Therefore, Site Assessment recommends no further action at the site.

Administrative Action:
Action ID: 9508
Region: Not reported
Complete Date: 02/12/1994
Rank Value: 0
Cleanup Flag: False
Created Date: 12/17/2002
Decode for AgencyID: Department of Environmental Quality
Decode for RegionID: Not reported
Category: Remedial Action
Action Code Flag: False
Action: Site Screening recommended (EV)
Further Action: Not reported
Comments: Not reported

Action ID: 9509
Region: Not reported
Complete Date: 08/22/1986
Rank Value: 0
Cleanup Flag: False
Created Date: 12/17/2002
Decode for AgencyID: Environmental Protection Agency
Decode for RegionID: Not reported
Category: EPA Led Action
Action Code Flag: False
Action: EPA Removal Action
Further Action: Not reported
Comments: Not reported

Action ID: 9457
Region: Not reported
Complete Date: 08/22/1986
Rank Value: 0
Cleanup Flag: False
Created Date: 12/17/2002
Decode for AgencyID: Environmental Protection Agency
Decode for RegionID: Not reported
Category: EPA Led Action
Action Code Flag: False
Action: EPA Basic Preliminary Assessment
Further Action: Not reported
Comments: Not reported

Action ID: 9444
Region: Not reported
Complete Date: 08/22/1986
Rank Value: 0

UNION AVE. - PCB SITE (Continued) **S109346054**

Cleanup Flag: False
Created Date: 12/17/2002
Decode for AgencyID: Environmental Protection Agency
Decode for RegionID: Not reported
Category: EPA Led Action
Action Code Flag: False
Action: No Further Remedial Action Planned under Federal program
Further Action: Not reported
Comments: Not reported

Action ID: 9421
Region: Not reported
Complete Date: Not reported
Rank Value: 0
Cleanup Flag: False
Created Date: 12/17/2002
Decode for AgencyID: Environmental Protection Agency
Decode for RegionID: Not reported
Category: EPA Led Action
Action Code Flag: False
Action: Site added to CERCLIS
Further Action: Not reported
Comments: Not reported

Action ID: 9425
Region: Northwestern Region
Complete Date: 03/17/1995
Rank Value: 0
Cleanup Flag: False
Created Date: 12/17/2002
Decode for AgencyID: Department of Environmental Quality
Decode for RegionID: Northwest Region
Category: Remedial Action
Action Code Flag: False
Action: SITE EVALUATION
Further Action: 0
Comments: Not reported

Action ID: 9443
Region: Northwestern Region
Complete Date: 03/17/1995
Rank Value: 0
Cleanup Flag: False
Created Date: 12/17/2002
Decode for AgencyID: Department of Environmental Quality
Decode for RegionID: Northwest Region
Category: Remedial Action
Action Code Flag: False
Action: NO FURTHER STATE ACTION REQUIRED
Further Action: Not reported
Comments: Not reported

Action ID: 9424
Region: Not reported
Complete Date: Not reported
Rank Value: 0
Cleanup Flag: False

UNION AVE. - PCB SITE (Continued) **S109346054**

Created Date: 12/17/2002
Decode for AgencyID: Department of Environmental Quality
Decode for RegionID: Not reported
Category: Administrative Action
Action Code Flag: False
Action: Site added to database
Further Action: Not reported
Comments: Not reported

Operations:
Operation Id: 132291
Operation Status: Inactive
Common Name: Union AVE PCB Site
Yrs of Operation: Not reported
Comments: Roadway Intersection
Updated Date: 09/13/1994
Updated By: CONV
Decode for OpstatID: Inactive

AJ131 **LOGIPLEX BUILDING** **OR LUST** **S100500584**
ENE **2045 NE UNION AVE** **N/A**
1/4-1/2 **PORTLAND, OR 97232**
0.301 mi.
1588 ft. **Site 3 of 3 in cluster AJ**

Relative:
Higher
Actual:
188 ft.

LUST:
Name: LOGIPLEX BUILDING
Address: 2045 NE UNION AVE
City,State,Zip: PORTLAND, OR 97232
Region: North Western Region
Facility ID: 26-90-0508
Cleanup Received Date: 07/13/1990
Cleanup Start Date: 07/13/1990
Cleanup Complete Date: 03/26/1991
Decode for Region: North West Region

AK132 **HEATING OIL TANK** **OR LUST** **S104974211**
North **19 NE FARGO ST** **N/A**
1/4-1/2 **PORTLAND, OR 97212**
0.302 mi.
1595 ft. **Site 2 of 3 in cluster AK**

Relative:
Higher
Actual:
183 ft.

LUST:
Name: HEATING OIL TANK
Address: 19 NE FARGO ST
City,State,Zip: PORTLAND, OR 97212
Region: North Western Region
Facility ID: 26-01-5688
Cleanup Received Date: 04/13/2001
Cleanup Start Date: 04/13/2001
Cleanup Complete Date: 05/22/2001
Decode for Region: North West Region

AN133 ESE 1/4-1/2 0.304 mi. 1605 ft. | **HEATING OIL TANK 438 NE BRAZEE PORTLAND, OR 97212** | **OR LUST** | **S105711357 N/A**

Site 1 of 3 in cluster AN

Relative: Higher
Actual: 164 ft.

LUST:

Name:	HEATING OIL TANK
Address:	438 NE BRAZEE
City,State,Zip:	PORTLAND, OR 97212
Region:	North Western Region
Facility ID:	26-02-1446
Cleanup Received Date:	12/10/2002
Cleanup Start Date:	12/10/2002
Cleanup Complete Date:	**03/11/2003**
Decode for Region:	**North West Region**

AH134 South 1/4-1/2 0.304 mi. 1606 ft. | **ERICKSON SUPPLY CO 1905 N WILLIAMS AVE PORTLAND, OR 97227** | **OR LUST OR UST** | **U000433399 N/A**

Site 3 of 3 in cluster AH

Relative: Lower
Actual: 134 ft.

LUST:

Name:	ERICKSON SUPPLY CO
Address:	1905 N WILLIAMS AVE
City,State,Zip:	PORTLAND, OR 97227
Region:	North Western Region
Facility ID:	26-93-0120
Cleanup Received Date:	07/21/1993
Cleanup Start Date:	07/26/1993
Cleanup Complete Date:	**01/30/1996**
Decode for Region:	**North West Region**

UST:

Name:	ERICKSON SUPPLY CO
Address:	1905 N WILLIAMS AVE
City:	PORTLAND
Facility ID:	1669
Facility Telephone:	(503)232-8051
Permittee Name:	W A BAILAY, PRESIDENT
Number of Permitted Tanks:	Not reported
Active Tanks:	Not reported
Decommissioned Tanks:	1
Number of Tanks:	1

AI135 NE 1/4-1/2 0.305 mi. 1613 ft. | **HEATING OIL TANK 236 NE MONROE ST PORTLAND, OR 97212** | **OR LUST** | **S109494140 N/A**

Site 2 of 2 in cluster AI

Relative: Higher
Actual: 186 ft.

LUST:

Name:	HEATING OIL TANK
Address:	236 NE MONROE ST
City,State,Zip:	PORTLAND, OR 97212
Region:	North Western Region
Facility ID:	26-08-1373

HEATING OIL TANK (Continued) **S109494140**

Cleanup Received Date: 10/22/2008
Cleanup Start Date: Not reported
Cleanup Complete Date: 11/05/2008
Decode for Region: North West Region

AK136 **REED PROPERTY** **OR ECSI** **S112198890**
NNE **NW CORNER, N WILLIAMS AVE. & N FARGO ST.** **OR VCP** **N/A**
1/4-1/2 **PORTLAND, OR 97227** **OR BROWNFIELDS**
0.306 mi.
1614 ft. **Site 3 of 3 in cluster AK**

Relative:
Higher

Actual:
183 ft.

ECSI:

Name:	REED PROPERTY
Address:	NW CORNER, N WILLIAMS AVE. & N FARGO ST.
City,State,Zip:	PORTLAND, OR 97227
State ID Number:	5757
Brown ID:	Brownfield Site - Assistance From Other Public Agencies
Study Area:	False
Region ID:	2
Legislatve ID:	0
Investigation:	No Further Action
FACA ID:	125783
Further Action:	0
Lat/Long (dms):	45 32 46.70 / -122 40 .50
County Code:	26.00
Score Value:	Not reported
Cerclis ID:	Not reported
Township Coord.:	1.00
Township Zone:	N
Range Coord:	1.00
Range Zone:	E
Section Coord:	27
Qtr Section:	AB
Tax Lots:	11300, 11400
Size:	0.26 acre
NPL:	False
Orphan:	False
Updated By:	CHARMAN
Update Date:	11/29/2012
Created Date:	10/03/2012
Decode For RegionID:	Northwest Region
Decode For BrownID:	Brownfield Site - Assistance from Other Public Agencies
Decode For Furtheract:	Not reported
Decode For Investstat:	No Further Action
Decode For Legislative:	Not reported

Narrative:

NARR ID:	5754312
NARR Code:	Site Contacts
Created By:	CHARMAN
Created Date:	11/29/2012
Updated By:	CHARMAN
Updated Date:	11/29/2012
Decode for NarcdID:	Site Contacts
NARR Comments:	Mark Reed MJP Management LLC Northwest Ventures Group, Inc. 2401 NE MLK Jr. Blvd Portland, OR 97212 (503) 282-4696
NARR ID:	5754254

REED PROPERTY (Continued) **S112198890**

NARR Code: Contamination
Created By: CHARMAN
Created Date: 10/29/2012
Updated By: CHARMAN
Updated Date: 10/29/2012
Decode for NarcdID: Contamination
NARR Comments: (10/29/12 CWH/CU) A Phase I Environmental Site Assessment, completed in November of 2011 concluded that there may be site contamination issues from a former underground oil storage tank and a former dry cleaning business that operated in one of several storefronts located on tax lot 11300 between about 1960-70.

NARR ID: 5754311
NARR Code: Data Sources
Created By: CHARMAN
Created Date: 11/29/2012
Updated By: CHARMAN
Updated Date: 11/29/2012
Decode for NarcdID: Data Sources
NARR Comments: Oregon Department of Environmental Quality; Voluntary Cleanup Program files for ECSI# 5757; DEQ Northwest Region Office. GeoEngineers; Phase II Environmental Site Assessment, Reed Property, Portland, Oregon, for City of Portland Bureau of Environmental Services; May 21, 2012. Evren Northwest Inc.; Phase I Environmental Site Assessment, 1N1E27AB 11300-11400, Intersection of N Fargo Street and N Williams Avenue, Portland, Oregon 97227; Nov. 10, 2011.

NARR ID: 5754253
NARR Code: General Site Description
Created By: CHARMAN
Created Date: 10/29/2012
Updated By: CHARMAN
Updated Date: 10/29/2012
Decode for NarcdID: General Site Description
NARR Comments: (10/29/12 CWH/CU) This is a flat, undeveloped lot in a dense urban setting in north Portland. Some remnant structure is present on tax lot 11400 - which appears to be a former foundation or retaining wall. The property is surrounded by dense urban residential and commercial/retail businesses.

NARR ID: 5754313
NARR Code: Hazardous Substance/Waste Types
Created By: CHARMAN
Created Date: 11/29/2012
Updated By: CHARMAN
Updated Date: 11/29/2012
Decode for NarcdID: Hazardous Substance/Waste Types
NARR Comments: Suspected petroleum hydrocarbons from former heating oil tanks. Suspected dry cleaning solvents due to dry cleaner business operationg on property between 1960-70 (approx.).

NARR ID: 5754315
NARR Code: Pathways Other Hazards
Created By: CHARMAN
Created Date: 11/29/2012
Updated By: CHARMAN
Updated Date: 11/29/2012

REED PROPERTY (Continued) **S112198890**

Decode for NarcdID: Pathways & Other Hazards
NARR Comments: (11/28/12 CWH/CU) Future Urban Residential and Occupational exposure risk The B1-7 and B2-8 samples were collected at seven and eight feet below ground surface. DEQ does not consider contamination at this depth to pose a risk to future residents and site occupational workers unless the soil is brought to ground surface during redevelopment. The overall low concentration results for PAHs and lack of other field observations of contamination do not indicate a significant release occurred and it is unlikely that higher concentrations exist in other areas of the property. Since there were no VOC detections in any soils sampled on the site, there is no threat to future residents or site occupational workers from vapor inhalation from site releases. Current and Future Construction and Excavation Worker exposure risk None of the detected PAHs were above RBCs for these exposure pathways, therefore there is no risk to construction and excavation workers. The overall low concentration results for PAHs and lack of other field observations suggest that a significant release of contaminants has not occurred.

NARR ID: 5754316
NARR Code: Remedial Action
Created By: CHARMAN
Created Date: 11/29/2012
Updated By: CHARMAN
Updated Date: 11/29/2012
Decode for NarcdID: Remedial Action
NARR Comments: (11/28/12 CWH/CU) Site staff report completed and submitted for approval for a proposed no further action determination.

NARR ID: 5754314
NARR Code: Site History
Created By: CHARMAN
Created Date: 11/29/2012
Updated By: CHARMAN
Updated Date: 11/29/2012
Decode for NarcdID: Site History
NARR Comments: (11/28/12 CWH/CU) Based on Sanborn insurance maps and City of Portland reverse directory records presented in the Phase I report, the site was initially developed in the early 1900s. Tax lot 11300 had a building that supported three storefronts. City directories indicate that a dry cleaning business operated out of one of the stores during the 1960s and possibly into the early 1970s. Tax lot 11400 formerly housed a residence, which is no longer present. No information is available on dry cleaning operations in the storefront on tax lot 11300, including the type of solvent used or location of dry cleaning equipment. A Phase II site investigation was performed in April of 2012. Twelve push-probe borings were advanced at locations, with field screening of soil samples with a photoionization detector and soil collection for laboratory analysis. All of the borings explored down to 20 feet below ground surface. Borings were advanced and samples collected from locations adjacent to the former dry cleaning operation and underground storage tank. Samples were analyzed for petroleum hydrocarbons and volatile organic compounds. The April 2012 investigation found some evidence of releases near the estimated location of a former underground storage tank on the east side of tax lot 11300. The PID screening showed low levels of volatile compounds in some borings, with a maximum reading

REED PROPERTY (Continued) **S112198890**

of 4.3 parts per million (ppm) in Boring B-11. No other field or laboratory indicators of contamination were observed.

Administrative Action:

Action ID: 9424
Region: Not reported
Complete Date: 10/03/2012
Rank Value: Not reported
Cleanup Flag: False
Created Date: 10/03/2012
Decode for AgencyID: Department of Environmental Quality
Decode for RegionID: Not reported
Category: Administrative Action
Action Code Flag: False
Action: Site added to database
Further Action: Not reported
Comments: Not reported

Action ID: 9519
Region: Northwestern Region
Complete Date: 10/22/2012
Rank Value: Not reported
Cleanup Flag: False
Created Date: 10/03/2012
Decode for AgencyID: Department of Environmental Quality
Decode for RegionID: Northwest Region
Category: Remedial Action
Action Code Flag: False
Action: VCS Waiting List
Further Action: 0
Comments: Not reported

Action ID: 9433
Region: Northwestern Region
Complete Date: 11/29/2012
Rank Value: Not reported
Cleanup Flag: False
Created Date: 10/29/2012
Decode for AgencyID: Department of Environmental Quality
Decode for RegionID: Northwest Region
Category: Remedial Action
Action Code Flag: False
Action: INDEPENDENT CLEANUP
Further Action: 0
Comments: Not reported

Action ID: 9443
Region: Northwestern Region
Complete Date: 11/29/2012
Rank Value: Not reported
Cleanup Flag: False
Created Date: 11/29/2012
Decode for AgencyID: Department of Environmental Quality
Decode for RegionID: Northwest Region
Category: Remedial Action
Action Code Flag: False
Action: NO FURTHER STATE ACTION REQUIRED
Further Action: 0

REED PROPERTY (Continued) **S112198890**

Comments: Not reported

VCS:

Name: REED PROPERTY
Address: NW CORNER, N WILLIAMS AVE. & N FARGO ST.
City,State,Zip: PORTLAND, OR 97227
ECS Site ID: 5757
Facility Size: 0.26 acre
Action: INDEPENDENT CLEANUP
Start Date: 10/25/2012
End Date: 11/29/2012
Program: ICP
Latitude: 45.5463
Longitude: -122.6668

Name: REED PROPERTY
Address: NW CORNER, N WILLIAMS AVE. & N FARGO ST.
City,State,Zip: PORTLAND, OR 97227
ECS Site ID: 5757
Facility Size: 0.26 acre
Action: VCS Waiting List
Start Date: 10/02/2012
End Date: 10/22/2012
Program: VCS
Latitude: 45.5463
Longitude: -122.6668

Name: REED PROPERTY
Address: NW CORNER, N WILLIAMS AVE. & N FARGO ST.
City,State,Zip: PORTLAND, OR 97227
ECS Site ID: 5757
Facility Size: 0.26 acre
Action: NO FURTHER STATE ACTION REQUIRED
Start Date: 11/29/2012
End Date: 11/29/2012
Program: ICP
Latitude: 45.5463
Longitude: -122.6668

OR BROWNFIELDS:

Name: REED PROPERTY
Address: NW CORNER, N WILLIAMS AVE. & N FARGO ST.
City,State,Zip: PORTLAND, OR 97227
Geolocation Id: 125783
Status: NO FURTHER STATE ACTION REQUIRED
Lat/Long: 45.5463 / -122.666

137
East
1/4-1/2
0.310 mi.
1635 ft.

HEATING OIL TANK
506 NE RUSSELL ST
PORTLAND, OR 97212

OR LUST **S118869179**
N/A

Relative:
Higher

Actual:
170 ft.

LUST:

Name:	HEATING OIL TANK
Address:	506 NE RUSSELL ST
City,State,Zip:	PORTLAND, OR 97212
Region:	North Western Region
Facility ID:	26-16-0421
Cleanup Received Date:	04/08/2016
Cleanup Start Date:	Not reported
Cleanup Complete Date:	**10/20/2016**
Decode for Region:	**North West Region**

138
East
1/4-1/2
0.310 mi.
1635 ft.

HEATING OIL TANK
506 NE KNOTT ST
PORTLAND, OR 97212

OR LUST **S105154165**
N/A

Relative:
Higher

Actual:
179 ft.

LUST:

Name:	HEATING OIL TANK
Address:	506 NE KNOTT ST
City,State,Zip:	PORTLAND, OR 97212
Region:	North Western Region
Facility ID:	26-01-8458
Cleanup Received Date:	11/23/2001
Cleanup Start Date:	11/23/2001
Cleanup Complete Date:	**Not reported**
Decode for Region:	**North West Region**

139
SSE
1/4-1/2
0.313 mi.
1651 ft.

HEATING OIL TANK
1927 NE RODNEY AVE
PORTLAND, OR 97212

OR LUST **S106475754**
N/A

Relative:
Lower

Actual:
142 ft.

LUST:

Name:	HEATING OIL TANK
Address:	1927 NE RODNEY AVE
City,State,Zip:	PORTLAND, OR 97212
Region:	North Western Region
Facility ID:	26-04-0893
Cleanup Received Date:	05/19/2004
Cleanup Start Date:	05/20/2004
Cleanup Complete Date:	**01/20/2005**
Decode for Region:	**North West Region**

AO140 **NURNBERG SCIENTIFIC CO.** **OR ECSI** **S103841434**
North **3237 N WILLIAMS AVE.** **N/A**
1/4-1/2 **PORTLAND, OR 97227**
0.315 mi.
1664 ft. **Site 1 of 4 in cluster AO**

Relative:
Higher

Actual:
182 ft.

ECSI:

Name:	NURNBERG SCIENTIFIC CO.
Address:	3237 N WILLIAMS AVE.
City,State,Zip:	PORTLAND, OR 97227
State ID Number:	87
Brown ID:	0
Study Area:	False
Region ID:	2
Legislatve ID:	831
Investigation:	No Further Action
FACA ID:	6015
Further Action:	0
Lat/Long (dms):	45 32 48.10 / -122 40 .80
County Code:	26.00
Score Value:	Not reported
Cerclis ID:	980511513
Township Coord.:	1.00
Township Zone:	N
Range Coord:	1.00
Range Zone:	E
Section Coord:	26
Qtr Section:	Not reported
Tax Lots:	Not reported
Size:	0.2 acres
NPL:	False
Orphan:	False
Updated By:	GWISTAR
Update Date:	11/30/2006
Created Date:	04/13/1988
Decode For RegionID:	Northwest Region
Decode For BrownID:	Not reported
Decode For Furtheract:	Not reported
Decode For Investstat:	No Further Action
Decode For Legislative:	Owner, operator or other party under agreement, order or consent decree under ORS 465.200 or 465.420

Hazardous Release:

Substance ID.:	121664
Haz Release ID:	381037
Qty Released:	unknown
Date Released:	unknown
Update Date:	08/07/1997
Update By:	Not reported
Substance Code:	7440-38-2
Substance Name:	ARSENIC
Substance Abbrev.:	Not reported
Substance Category ID:	8439
Substance Category:	Inorganics
Category Level:	Not reported
Created By:	Not reported
Created Date:	12/17/2002
Substance Category ID:	8439
Substance Category:	Inorganics
Category Level:	Not reported

NURNBERG SCIENTIFIC CO. (Continued) **S103841434**

Created By: Not reported
Created Date: 12/17/2002
Substance Alias ID: 319286
Sub Alias Name: AS
Comment ID: 304586
Release Code: Data Sources
Release Comments: Site Investigation Report - Phase I (10/13/95)
Decode for Relcomcd: Data Sources
Sampling Result ID: 341038
Feature Id: Not reported
Hazard Release Id: 381037
Medium: 703
Substance Abbrev.: Not reported
Unit Code: Not reported
Observation: False
Owner Operator: False
Lab Data: True
Sample Depth: Not reported
Start Date: 07/31/1995
End Date: 07/31/1995
Min Concentration: Not reported
Max Concentration: Not reported
Sample Comment: 14.2 mg/kg
Last Update By: jmd
Update Date: 07/08/1997
Decode for MediumID: Soil

Substance ID.: 121666
Haz Release ID: 381038
Qty Released: unknown
Date Released: unknown
Update Date: 08/07/1997
Update By: Not reported
Substance Code: 7440-41-7
Substance Name: BERYLLIUM
Substance Abbrev.: Not reported
Substance Category ID: 8459
Substance Category: Inorganics
Category Level: Not reported
Created By: Not reported
Created Date: 12/17/2002
Substance Category ID: 8459
Substance Category: Inorganics
Category Level: Not reported
Created By: Not reported
Created Date: 12/17/2002
Substance Alias ID: 319288
Sub Alias Name: BE
Substance Alias ID: 319289
Sub Alias Name: GLUCINIUM
Comment ID: 304587
Release Code: Data Sources
Release Comments: Site Investigation Report - Phase II (2/11/97)
Decode for Relcomcd: Data Sources
Sampling Result ID: 341039
Feature Id: Not reported
Hazard Release Id: 381038

NURNBERG SCIENTIFIC CO. (Continued) **S103841434**

Medium: 703
Substance Abbrev.: Not reported
Unit Code: Not reported
Observation: False
Owner Operator: False
Lab Data: True
Sample Depth: Not reported
Start Date: 04/03/1996
End Date: 04/03/1996
Min Concentration: Not reported
Max Concentration: Not reported
Sample Comment: 1.0 mg/kg
Last Update By: jmd
Update Date: 07/08/1997
Decode for MediumID: Soil

Substance ID.: 121639
Haz Release ID: 381039
Qty Released: unknown
Date Released: unknown
Update Date: 08/07/1997
Update By: Not reported
Substance Code: 7439-92-1
Substance Name: LEAD
Substance Abbrev.: Not reported
Substance Category ID: 8466
Substance Category: Inorganics
Category Level: Not reported
Created By: Not reported
Created Date: 12/17/2002
Substance Category ID: 8466
Substance Category: Inorganics
Category Level: Not reported
Created By: Not reported
Created Date: 12/17/2002
Substance Alias ID: 319256
Sub Alias Name: PB
Comment ID: 304585
Release Code: Data Sources
Release Comments: Site Investigation Report - Phase II (2/11/97)
Decode for Relcomcd: Data Sources
Sampling Result ID: 341040
Feature Id: Not reported
Hazard Release Id: 381039
Medium: 703
Substance Abbrev.: Not reported
Unit Code: Not reported
Observation: False
Owner Operator: False
Lab Data: True
Sample Depth: Not reported
Start Date: 04/03/1996
End Date: 04/03/1996
Min Concentration: Not reported
Max Concentration: Not reported
Sample Comment: 290 mg/kg
Last Update By: jmd

NURNBERG SCIENTIFIC CO. (Continued) **S103841434**

Update Date: 07/08/1997
Decode for MediumID: Soil

Substance ID.: 121011
Haz Release ID: 381040
Qty Released: unknown
Date Released: unknown
Update Date: 08/07/1997
Update By: Not reported
Substance Code: 127-18-4
Substance Name: TETRACHLOROETHYLENE
Substance Abbrev.: Not reported
Substance Category ID: 8519
Substance Category: Volatiles
Category Level: Not reported
Created By: Not reported
Created Date: 12/17/2002
Substance Category ID: 8551
Substance Category: Solvents of interest to Milwaukie Area GW study
Category Level: Not reported
Created By: Not reported
Created Date: 12/17/2002
Substance Category ID: 8519
Substance Category: Volatiles
Category Level: Not reported
Created By: Not reported
Created Date: 12/17/2002
Substance Category ID: 8551
Substance Category: Solvents of interest to Milwaukie Area GW study
Category Level: Not reported
Created By: Not reported
Created Date: 12/17/2002
Substance Alias ID: 316912
Sub Alias Name: ETHENE,TETRACHLORO-
Substance Alias ID: 316913
Sub Alias Name: ETHYLENE TETRACHLORIDE
Substance Alias ID: 316914
Sub Alias Name: PERCHLOROETHYLENE
Substance Alias ID: 316915
Sub Alias Name: PERCLENE
Substance Alias ID: 316916
Sub Alias Name: TETRACHLOROETHENE
Substance Alias ID: 316917
Sub Alias Name: TETRACHLOROETHENE,1,1,2,2-
Substance Alias ID: 316918
Sub Alias Name: TETRACHLOROETHYLENE,1,1,2,2-
Comment ID: 304576
Release Code: Data Sources
Release Comments: Site Investigation Report - Phase I (10/13/95)
Decode for Relcomcd: Data Sources
Sampling Result ID: 341041
Feature Id: Not reported
Hazard Release Id: 381040
Medium: 698
Substance Abbrev.: Not reported
Unit Code: Not reported
Observation: False

NURNBERG SCIENTIFIC CO. (Continued) **S103841434**

Owner Operator: False
Lab Data: True
Sample Depth: Not reported
Start Date: 08/18/1995
End Date: 08/18/1995
Min Concentration: Not reported
Max Concentration: Not reported
Sample Comment: 22 ppb
Last Update By: jmd
Update Date: 07/08/1997
Decode for MediumID: Groundwater

Narrative:
NARR ID: 5730471
NARR Code: Site Contacts
Created By: Not reported
Created Date: 12/17/2002
Updated By: Not reported
Updated Date: 12/17/2002
Decode for NarcdID: Site Contacts
NARR Comments: Bill Rhodes, Nurnberg Scientific Company, (503)246-8297

NARR ID: 5730472
NARR Code: Contamination
Created By: Not reported
Created Date: 12/17/2002
Updated By: Not reported
Updated Date: 12/17/2002
Decode for NarcdID: Contamination
NARR Comments: (7/19/95 JAK/SRS) The basement of the original building (90' X 100') is the main point of concern, as it was used as a storage area for a variety of chemicals and laboratory equipment. A fire in 1967 collapsed the concrete floor of the building and all the materials in the basement were buried under the debris. Most of the undamaged materials were reportedly salvaged. In 1969, the building was demolished, the debris bulldozed, and the area filled with soil and seeded with grass by a subsequent owner of the property. The property is currently a vacant lot. Nature and extent of contamination was evaluated during the site investigation 9/95 to 10/96.

NARR ID: 5730473
NARR Code: Data Sources
Created By: Not reported
Created Date: 12/17/2002
Updated By: Not reported
Updated Date: 12/17/2002
Decode for NarcdID: Data Sources
NARR Comments: SRS project manager files

NARR ID: 5730474
NARR Code: Hazardous Substance/Waste Types
Created By: Not reported
Created Date: 12/17/2002
Updated By: Not reported
Updated Date: 12/17/2002
Decode for NarcdID: Hazardous Substance/Waste Types
NARR Comments: Specific chemicals were unknown, although the following chemicals were identified during the salvaging efforts: carbon tetrachloride,

NURNBERG SCIENTIFIC CO. (Continued) **S103841434**

chloroform, cyanide vapors, mercuric salts, miscellaneous inorganic salts, heavy metals, chlorinated hydrocarbons, and osmium tetraoxide.

NARR ID: 5730475
NARR Code: Manner of Release
Created By: Not reported
Created Date: 12/17/2002
Updated By: Not reported
Updated Date: 12/17/2002
Decode for NarcdID: Manner of Release
NARR Comments: Chemicals, stored in basement, were buried during 1967 fire. Salvaging efforts in December 1967 and Spring 1968 removed most of the undamaged materials; however, up to 200 pounds of up to 500 various chemicals were believed to still be buried at the site.

NARR ID: 5730476
NARR Code: Site Ownership
Created By: Not reported
Created Date: 12/17/2002
Updated By: Not reported
Updated Date: 12/17/2002
Decode for NarcdID: Site Ownership
NARR Comments: Sam Friedman - owner of the property from 1960-1984(?); is current owner of Nurnberg Scientific Co. which is prior operator. George Lizer is the chemist who in 1968 did most of the salvage work he is now(?) at Alpkem (503)657-3010 or home (503)658-6155. Deborah D. Parker is the current owner; 1701 Broadway #257, Vancouver, WA 98663

NARR ID: 5730477
NARR Code: Pathways Other Hazards
Created By: Not reported
Created Date: 12/17/2002
Updated By: Not reported
Updated Date: 12/17/2002
Decode for NarcdID: Pathways & Other Hazards
NARR Comments: There are approximately 2,000 people within a 1-mile radius of the site. The site is now a grass covered lot. The Willamette River is located 0.9 mile west of the site. An irrigation well is located 700 feet N-NW of the site, with a depth to water of 31'. A second well (use unknown) is located 0.5 mile S-SE of the site, with a depth to water of 55'.

NARR ID: 5730478
NARR Code: Project Type
Created By: Not reported
Created Date: 12/17/2002
Updated By: Not reported
Updated Date: 12/17/2002
Decode for NarcdID: Project Type
NARR Comments: State Lead/PRP Funded

NARR ID: 5730479
NARR Code: Remedial Action
Created By: Not reported
Created Date: 12/17/2002
Updated By: Not reported
Updated Date: 12/17/2002

NURNBERG SCIENTIFIC CO. (Continued) **S103841434**

Decode for NarcdID: Remedial Action
NARR Comments: (7/3/97 JAK/SRP) DEQ's Site Response Program issued a Consent Order to Nurnberg Scientific Company and Deborah Parker, current property owner, on 11/2/94 requiring a site investigation and removal assessment. The investigation was conducted in two phases. The first phase was conducted July 1995 to October 1995 and included the installation of soil borings and a monitoring well, and collection/analysis of soil and groundwater samples. The second phase of the site investigation was conducted from February 1996 to February 1997 and included test pit explorations and the collection and analysis of soil samples. No buried chemicals were found in the sampling locations during the site investigation. The analytical results of the soil samples were compared to the Numerical Soil Cleanup Levels. With the exception of arsenic and beryllium, none of the soil samples contained hazardous substances that exceeded the Numerical Soil Cleanup Levels. Arsenic and beryllium in some of the soil samples exceeded the Numerical Soil Cleanup Levels. However, the concentrations of arsenic and beryllium in the soils at the site are consistent with background levels found in soils throughout the Portland area. Results of the soil sampling indicate that soils at the site were not impacted by hazardous chemicals that were possibly present in the former building at the time of the fire. Groundwater was encountered at the site at 163 feet below ground surface. The analytical results of the groundwater samples were compared to the federal drinking water standards or maximum contaminant levels (MCLs). Perchloroethylene (PCE) was detected in groundwater at a concentration of 22 micrograms per liter (mg/L), which exceeded the MCL of 5 mg/L. However, groundwater at the site is not currently used as a drinking water source, so there is no present threat to human health. Due to the depth of groundwater and the absence of PCE in the soils at the site, the PCE in groundwater at the site is believed to originate from a source other than Nurnberg Scientific Company operations. Based upon the results of the site investigations, DEQ has determined that no further investigations or remedial actions are required at this site. No further action is required at this site under the Oregon Environmental Cleanup Law, ORS 465.200 et seq., unless additional information becomes available in the future that warrants further investigation and/or remedial action.

NARR ID: 5730480
NARR Code: Substances of Concern
Created By: Not reported
Created Date: 12/17/2002
Updated By: Not reported
Updated Date: 12/17/2002
Decode for NarcdID: Substances of Concern
NARR Comments: carbon tetrachloride, chloroform, cyanide, mercuric salts, misc. inorganic salts, heavy metals, chlorinated hydrocarbons, osmium tetraoxide.

NARR ID: 5730481
NARR Code: Health Threats
Created By: Not reported
Created Date: 12/17/2002
Updated By: Not reported
Updated Date: 12/17/2002
Decode for NarcdID: Health Threats

NURNBERG SCIENTIFIC CO. (Continued) **S103841434**

NARR Comments: No environmental or health threats posed by soils at the site. Groundwater poses no threats to human health, provided it is not used as a drinking water source.

Administrative Action:

Action ID: 9437
Region: Headquarters
Complete Date: 11/02/1992
Rank Value: 0
Cleanup Flag: False
Created Date: 12/17/2002
Decode for AgencyID: Department of Environmental Quality
Decode for RegionID: Headquarters
Category: Listing Action
Action Code Flag: False
Action: Listing Review completed
Further Action: Not reported
Comments: Not reported

Action ID: 9449
Region: Headquarters
Complete Date: 06/09/1997
Rank Value: 0
Cleanup Flag: False
Created Date: 12/17/2002
Decode for AgencyID: Department of Environmental Quality
Decode for RegionID: Headquarters
Category: Listing Action
Action Code Flag: False
Action: Insufficient information to list
Further Action: Not reported
Comments: Not reported

Action ID: 9510
Region: Headquarters
Complete Date: 11/04/1992
Rank Value: 0
Cleanup Flag: False
Created Date: 12/17/2002
Decode for AgencyID: Department of Environmental Quality
Decode for RegionID: Headquarters
Category: Remedial Action
Action Code Flag: False
Action: State Expanded Preliminary Assessment recommended (XPA)
Further Action: Medium
Comments: Not reported

Action ID: 9512
Region: Not reported
Complete Date: 04/12/1985
Rank Value: 0
Cleanup Flag: False
Created Date: 12/17/2002
Decode for AgencyID: Environmental Protection Agency
Decode for RegionID: Not reported
Category: EPA Led Action
Action Code Flag: False
Action: EPA Screening Site Inspection 1

NURNBERG SCIENTIFIC CO. (Continued) **S103841434**

Further Action: Not reported
Comments: Not reported

Action ID: 9457
Region: Not reported
Complete Date: 08/01/1984
Rank Value: 0
Cleanup Flag: False
Created Date: 12/17/2002
Decode for AgencyID: Environmental Protection Agency
Decode for RegionID: Not reported
Category: EPA Led Action
Action Code Flag: False
Action: EPA Basic Preliminary Assessment
Further Action: Not reported
Comments: Not reported

Action ID: 9444
Region: Not reported
Complete Date: 04/12/1985
Rank Value: 0
Cleanup Flag: False
Created Date: 12/17/2002
Decode for AgencyID: Environmental Protection Agency
Decode for RegionID: Not reported
Category: EPA Led Action
Action Code Flag: False
Action: No Further Remedial Action Planned under Federal program
Further Action: Not reported
Comments: Not reported

Action ID: 9442
Region: Headquarters
Complete Date: 11/02/1994
Rank Value: 0
Cleanup Flag: False
Created Date: 12/17/2002
Decode for AgencyID: Department of Environmental Quality
Decode for RegionID: Headquarters
Category: Remedial Action
Action Code Flag: False
Action: NEGOTIATIONS
Further Action: Not reported
Comments: Not reported

Action ID: 9445
Region: Headquarters
Complete Date: Not reported
Rank Value: 0
Cleanup Flag: False
Created Date: 12/17/2002
Decode for AgencyID: Department of Environmental Quality
Decode for RegionID: Headquarters
Category: Listing Action
Action Code Flag: False
Action: Responsible party notified re 11/88 Inventory listing
Further Action: Not reported

NURNBERG SCIENTIFIC CO. (Continued) **S103841434**

Comments: Not reported

Action ID: 9421
Region: Not reported
Complete Date: Not reported
Rank Value: 0
Cleanup Flag: False
Created Date: 12/17/2002
Decode for AgencyID: Environmental Protection Agency
Decode for RegionID: Not reported
Category: EPA Led Action
Action Code Flag: False
Action: Site added to CERCLIS
Further Action: Not reported
Comments: Not reported

Action ID: 9514
Region: Not reported
Complete Date: 05/18/1993
Rank Value: 0
Cleanup Flag: False
Created Date: 12/17/2002
Decode for AgencyID: Environmental Protection Agency
Decode for RegionID: Not reported
Category: EPA Led Action
Action Code Flag: False
Action: EPA Site Inspection Prioritization
Further Action: Not reported
Comments: Not reported

Action ID: 9459
Region: Headquarters
Complete Date: 11/02/1994
Rank Value: 0
Cleanup Flag: False
Created Date: 12/17/2002
Decode for AgencyID: Department of Environmental Quality
Decode for RegionID: Headquarters
Category: Remedial Action
Action Code Flag: False
Action: PRELIMINARY ASSESSMENT EQUIVALENT
Further Action: Not reported
Comments: Not reported

Action ID: 9425
Region: Headquarters
Complete Date: 11/02/1992
Rank Value: 0
Cleanup Flag: False
Created Date: 12/17/2002
Decode for AgencyID: Department of Environmental Quality
Decode for RegionID: Headquarters
Category: Remedial Action
Action Code Flag: False
Action: SITE EVALUATION
Further Action: Not reported
Comments: Not reported

NURNBERG SCIENTIFIC CO. (Continued) **S103841434**

Action ID: 9412
Region: Headquarters
Complete Date: 11/02/1994
Rank Value: 0
Cleanup Flag: False
Created Date: 12/17/2002
Decode for AgencyID: Department of Environmental Quality
Decode for RegionID: Headquarters
Category: Remedial Action
Action Code Flag: False
Action: Consent Order
Further Action: Not reported
Comments: Not reported

Action ID: 9484
Region: Northwestern Region
Complete Date: 02/11/1997
Rank Value: 0
Cleanup Flag: False
Created Date: 12/17/2002
Decode for AgencyID: Department of Environmental Quality
Decode for RegionID: Northwest Region
Category: Remedial Action
Action Code Flag: False
Action: REMEDIAL INVESTIGATION
Further Action: Not reported
Comments: Not reported

Action ID: 9424
Region: Headquarters
Complete Date: Not reported
Rank Value: 0
Cleanup Flag: False
Created Date: 12/17/2002
Decode for AgencyID: Department of Environmental Quality
Decode for RegionID: Headquarters
Category: Administrative Action
Action Code Flag: False
Action: Site added to database
Further Action: Not reported
Comments: Not reported

Action ID: 9443
Region: Northwestern Region
Complete Date: 06/09/1997
Rank Value: 0
Cleanup Flag: False
Created Date: 12/17/2002
Decode for AgencyID: Department of Environmental Quality
Decode for RegionID: Northwest Region
Category: Remedial Action
Action Code Flag: False
Action: NO FURTHER STATE ACTION REQUIRED
Further Action: Not reported
Comments: Not reported

Operations:
Operation Id: 131489

NURNBERG SCIENTIFIC CO. (Continued) **S103841434**

Operation Status:	Inactive
Common Name:	Nurnberg Scientific Co.
Yrs of Operation:	1960-1967
Comments:	Laboratory supply business.
Updated Date:	07/20/1995
Updated By:	kpd
Decode for OpstatID:	Inactive
Operations SIC Id:	195508
SIC Code:	2812
Created By:	Not reported
Created Date:	12/17/2002

AO141 **NURNBERG SCIENTIFIC** **SEMS-ARCHIVE** **1003880244**
North **3237 N WILLIAMS** **ORD980511513**
1/4-1/2 **PORTLAND, OR 97227**
0.315 mi.
1664 ft. **Site 2 of 4 in cluster AO**

Relative:
Higher

Actual:
182 ft.

SEMS Archive:

Site ID:	1000470
EPA ID:	ORD980511513
Name:	NURNBERG SCIENTIFIC
Address:	3237 N WILLIAMS
Address 2:	Not reported
City,State,Zip:	PORTLAND, OR 97227
Cong District:	03
FIPS Code:	41051
FF:	N
NPL:	Not on the NPL
Non NPL Status:	NFRAP-Site does not qualify for the NPL based on existing information

SEMS Archive Detail:

Region:	10
Site ID:	1000470
EPA ID:	ORD980511513
Site Name:	NURNBERG SCIENTIFIC
NPL:	N
FF:	N
OU:	00
Action Code:	VS
Action Name:	ARCH SITE
SEQ:	1
Start Date:	Not reported
Finish Date:	1993-05-18 04:00:00
Qual:	Not reported
Current Action Lead:	EPA Perf In-Hse

Region:	10
Site ID:	1000470
EPA ID:	ORD980511513
Site Name:	NURNBERG SCIENTIFIC
NPL:	N
FF:	N
OU:	00
Action Code:	PA
Action Name:	PA
SEQ:	1
Start Date:	1984-07-27 05:00:00

NURNBERG SCIENTIFIC (Continued) **1003880244**

Finish Date:	1984-08-01 05:00:00
Qual:	H
Current Action Lead:	EPA Perf
Region:	10
Site ID:	1000470
EPA ID:	ORD980511513
Site Name:	NURNBERG SCIENTIFIC
NPL:	N
FF:	N
OU:	00
Action Code:	SI
Action Name:	SI
SEQ:	1
Start Date:	1984-11-01 06:00:00
Finish Date:	1985-04-12 06:00:00
Qual:	N
Current Action Lead:	EPA Perf
Region:	10
Site ID:	1000470
EPA ID:	ORD980511513
Site Name:	NURNBERG SCIENTIFIC
NPL:	N
FF:	N
OU:	00
Action Code:	DS
Action Name:	DISCVRY
SEQ:	1
Start Date:	1979-08-01 04:00:00
Finish Date:	1979-08-01 04:00:00
Qual:	Not reported
Current Action Lead:	EPA Perf

AP142 **HEATING OIL TANK** **OR LUST** **S106475758**
ENE **505 NE GRAHAM STREET** **N/A**
1/4-1/2 **PORTLAND, OR 97212**
0.322 mi.
1699 ft. **Site 1 of 3 in cluster AP**

Relative:
Higher

Actual:
187 ft.

LUST:

Name:	HEATING OIL TANK
Address:	505 NE GRAHAM STREET
City,State,Zip:	PORTLAND, OR 97212
Region:	North Western Region
Facility ID:	26-04-0898
Cleanup Received Date:	05/19/2004
Cleanup Start Date:	05/20/2004
Cleanup Complete Date:	**11/10/2004**
Decode for Region:	**North West Region**

AQ143
SW
1/4-1/2
0.323 mi.
1704 ft.

Relative:
Lower

Actual:
58 ft.

PORTLAND CITY OF WATER BUREAU
614 N TILLAMOOK
PORTLAND, OR 97227

Site 1 of 4 in cluster AQ

RCRA-VSQG
OR ECSI
OR ENG CONTROLS
OR VCP
OR BROWNFIELDS
PADS
OR MANIFEST

1001233571
ORR000000158

RCRA Listings:

Date Form Received by Agency:	20111231
Handler Name:	Portland City Of Water Bureau
Handler Address:	614 N TILLAMOOK
Handler City,State,Zip:	PORTLAND, OR 97227
EPA ID:	ORR000000158
Contact Name:	TOM LEAVITT
Contact Address:	1120 SW 5TH AVE RM 600
Contact City,State,Zip:	PORTLAND, OR 97204-1912
Contact Telephone:	503-823-7403
Contact Fax:	Not reported
Contact Email:	Not reported
Contact Title:	Not reported
EPA Region:	10
Land Type:	Municipal
Federal Waste Generator Description:	Conditionally Exempt Small Quantity Generator
Non-Notifier:	Not reported
Biennial Report Cycle:	Not reported
Accessibility:	Not reported
Active Site Indicator:	Handler Activities
State District Owner:	Not reported
State District:	Not reported
Mailing Address:	1120 SW 5TH AVE RM 1000
Mailing City,State,Zip:	PORTLAND, OR 97204-1912
Owner Name:	Portland City Of
Owner Type:	Municipal
Operator Name:	Portland City Of
Operator Type:	Municipal
Short-Term Generator Activity:	No
Importer Activity:	No
Mixed Waste Generator:	No
Transporter Activity:	No
Transfer Facility Activity:	No
Recycler Activity with Storage:	No
Small Quantity On-Site Burner Exemption:	No
Smelting Melting and Refining Furnace Exemption:	No
Underground Injection Control:	No
Off-Site Waste Receipt:	No
Universal Waste Indicator:	No
Universal Waste Destination Facility:	No
Federal Universal Waste:	No
Active Site State-Reg Handler:	---
Federal Facility Indicator:	Not reported
Hazardous Secondary Material Indicator:	NN
Sub-Part K Indicator:	Not reported
2018 GPRA Permit Baseline:	Not on the Baseline
2018 GPRA Renewals Baseline:	Not on the Baseline
202 GPRA Corrective Action Baseline:	No
Subject to Corrective Action Universe:	No
Non-TSDFs Where RCRA CA has Been Imposed Universe:	No
Corrective Action Priority Ranking:	No NCAPS ranking

PORTLAND CITY OF WATER BUREAU (Continued) **1001233571**

Environmental Control Indicator:	No
Institutional Control Indicator:	No
Human Exposure Controls Indicator:	N/A
Groundwater Controls Indicator:	N/A
Significant Non-Complier Universe:	No
Unaddressed Significant Non-Complier Universe:	No
Addressed Significant Non-Complier Universe:	No
Significant Non-Complier With a Compliance Schedule Universe:	No
Financial Assurance Required:	Not reported
Handler Date of Last Change:	20130114
Recognized Trader-Importer:	No
Recognized Trader-Exporter:	No
Importer of Spent Lead Acid Batteries:	No
Exporter of Spent Lead Acid Batteries:	No
Recycler Activity Without Storage:	Not reported
Manifest Broker:	Not reported
Sub-Part P Indicator:	No

Hazardous Waste Summary:

Waste Code:	NONE
Waste Description:	Not Defined

Handler - Owner Operator:

Owner/Operator Indicator:	Operator
Owner/Operator Name: EBONY IRON WORKS INC	
Legal Status:	Other
Date Became Current:	19980106
Date Ended Current:	Not reported
Owner/Operator Address:	614 N TILLAMOOK
Owner/Operator City,State,Zip:	PORTLAND, OR 97227
Owner/Operator Telephone:	503-282-1156
Owner/Operator Telephone Ext:	Not reported
Owner/Operator Fax:	Not reported
Owner/Operator Email:	Not reported

Owner/Operator Indicator:	Owner
Owner/Operator Name: PORTLAND CITY OF	
Legal Status:	Municipal
Date Became Current:	20041203
Date Ended Current:	Not reported
Owner/Operator Address:	1120 SW 5TH AVENUE, ROOM 600
Owner/Operator City,State,Zip:	PORTLAND, OR 97204-1912
Owner/Operator Telephone:	503-823-7400
Owner/Operator Telephone Ext:	Not reported
Owner/Operator Fax:	Not reported
Owner/Operator Email:	Not reported

Owner/Operator Indicator:	Owner
Owner/Operator Name: EBONY IRON WORKS INC	
Legal Status:	Private
Date Became Current:	19980106
Date Ended Current:	Not reported
Owner/Operator Address:	614 N TILLAMOOK
Owner/Operator City,State,Zip:	PORTLAND, OR 97227
Owner/Operator Telephone:	503-282-1156

PORTLAND CITY OF WATER BUREAU (Continued) **1001233571**

Owner/Operator Telephone Ext:	Not reported
Owner/Operator Fax:	Not reported
Owner/Operator Email:	Not reported
Owner/Operator Indicator:	Operator
Owner/Operator Name: PORTLAND CITY OF	
Legal Status:	Municipal
Date Became Current:	20071231
Date Ended Current:	Not reported
Owner/Operator Address:	1120 SW 5TH AVENUE, ROOM 600
Owner/Operator City,State,Zip:	PORTLAND, OR 97204-1912
Owner/Operator Telephone:	503-823-7400
Owner/Operator Telephone Ext:	Not reported
Owner/Operator Fax:	Not reported
Owner/Operator Email:	Not reported
Owner/Operator Indicator:	Operator
Owner/Operator Name: PORTLAND CITY OF	
Legal Status:	Municipal
Date Became Current:	20110811
Date Ended Current:	Not reported
Owner/Operator Address:	1120 SW 5TH AVENUE, ROOM 600
Owner/Operator City,State,Zip:	PORTLAND, OR 97204-1912
Owner/Operator Telephone:	503-823-7400
Owner/Operator Telephone Ext:	Not reported
Owner/Operator Fax:	Not reported
Owner/Operator Email:	Not reported
Owner/Operator Indicator:	Operator
Owner/Operator Name: PORTLAND CITY OF	
Legal Status:	Municipal
Date Became Current:	20111231
Date Ended Current:	Not reported
Owner/Operator Address:	1120 SW 5TH AVENUE, ROOM 600
Owner/Operator City,State,Zip:	PORTLAND, OR 97204-1912
Owner/Operator Telephone:	503-823-7400
Owner/Operator Telephone Ext:	Not reported
Owner/Operator Fax:	Not reported
Owner/Operator Email:	Not reported
Owner/Operator Indicator:	Operator
Owner/Operator Name: EBONY IRON WORKS INC	
Legal Status:	Other
Date Became Current:	19960103
Date Ended Current:	Not reported
Owner/Operator Address:	614 N TILLAMOOK
Owner/Operator City,State,Zip:	PORTLAND, OR 97227
Owner/Operator Telephone:	503-282-1156
Owner/Operator Telephone Ext:	Not reported
Owner/Operator Fax:	Not reported
Owner/Operator Email:	Not reported
Owner/Operator Indicator:	Owner
Owner/Operator Name: EBONY IRON WORKS INC	
Legal Status:	Private
Date Became Current:	19980921
Date Ended Current:	Not reported

PORTLAND CITY OF WATER BUREAU (Continued) **1001233571**

Owner/Operator Address:	614 N TILLAMOOK
Owner/Operator City,State,Zip:	PORTLAND, OR 97227
Owner/Operator Telephone:	503-282-1156
Owner/Operator Telephone Ext:	Not reported
Owner/Operator Fax:	Not reported
Owner/Operator Email:	Not reported
Owner/Operator Indicator:	Operator
Owner/Operator Name: PORTLAND CITY OF	
Legal Status:	Municipal
Date Became Current:	20050819
Date Ended Current:	Not reported
Owner/Operator Address:	1120 SW 5TH AVENUE, ROOM 600
Owner/Operator City,State,Zip:	PORTLAND, OR 97204-1912
Owner/Operator Telephone:	503-823-7400
Owner/Operator Telephone Ext:	Not reported
Owner/Operator Fax:	Not reported
Owner/Operator Email:	Not reported
Owner/Operator Indicator:	Owner
Owner/Operator Name: PORTLAND CITY OF	
Legal Status:	Municipal
Date Became Current:	20041203
Date Ended Current:	Not reported
Owner/Operator Address:	1120 SW 5TH AVENUE, ROOM 600
Owner/Operator City,State,Zip:	PORTLAND, OR 97204-1912
Owner/Operator Telephone:	503-823-7400
Owner/Operator Telephone Ext:	Not reported
Owner/Operator Fax:	Not reported
Owner/Operator Email:	Not reported
Owner/Operator Indicator:	Owner
Owner/Operator Name: EBONY IRON WORKS INC	
Legal Status:	Private
Date Became Current:	19990129
Date Ended Current:	Not reported
Owner/Operator Address:	614 N TILLAMOOK
Owner/Operator City,State,Zip:	PORTLAND, OR 97227
Owner/Operator Telephone:	503-282-1156
Owner/Operator Telephone Ext:	Not reported
Owner/Operator Fax:	Not reported
Owner/Operator Email:	Not reported
Owner/Operator Indicator:	Owner
Owner/Operator Name: PORTLAND CITY OF	
Legal Status:	Municipal
Date Became Current:	20061231
Date Ended Current:	Not reported
Owner/Operator Address:	1120 SW 5TH AVENUE, ROOM 600
Owner/Operator City,State,Zip:	PORTLAND, OR 97204-1912
Owner/Operator Telephone:	503-823-7400
Owner/Operator Telephone Ext:	Not reported
Owner/Operator Fax:	Not reported
Owner/Operator Email:	Not reported
Owner/Operator Indicator:	Owner
Owner/Operator Name: EBONY IRON WORKS INC	

PORTLAND CITY OF WATER BUREAU (Continued) **1001233571**

Legal Status:	Private
Date Became Current:	19950221
Date Ended Current:	Not reported
Owner/Operator Address:	614 N TILLAMOOK
Owner/Operator City,State,Zip:	PORTLAND, OR 97227
Owner/Operator Telephone:	503-282-1156
Owner/Operator Telephone Ext:	Not reported
Owner/Operator Fax:	Not reported
Owner/Operator Email:	Not reported
Owner/Operator Indicator:	Owner
Owner/Operator Name: PORTLAND CITY OF	
Legal Status:	Municipal
Date Became Current:	20050819
Date Ended Current:	Not reported
Owner/Operator Address:	1120 SW 5TH AVENUE, ROOM 600
Owner/Operator City,State,Zip:	PORTLAND, OR 97204-1912
Owner/Operator Telephone:	503-823-7400
Owner/Operator Telephone Ext:	Not reported
Owner/Operator Fax:	Not reported
Owner/Operator Email:	Not reported
Owner/Operator Indicator:	Owner
Owner/Operator Name: PORTLAND CITY OF	
Legal Status:	Municipal
Date Became Current:	20041203
Date Ended Current:	Not reported
Owner/Operator Address:	1120 SW 5TH AVENUE, ROOM 600
Owner/Operator City,State,Zip:	PORTLAND, OR 97204-1912
Owner/Operator Telephone:	503-823-7400
Owner/Operator Telephone Ext:	Not reported
Owner/Operator Fax:	Not reported
Owner/Operator Email:	Not reported
Owner/Operator Indicator:	Owner
Owner/Operator Name: EBONY IRON WORKS INC	
Legal Status:	Private
Date Became Current:	Not reported
Date Ended Current:	Not reported
Owner/Operator Address:	614 N TILLAMOOK
Owner/Operator City,State,Zip:	PORTLAND, OR 97227
Owner/Operator Telephone:	503-282-1156
Owner/Operator Telephone Ext:	Not reported
Owner/Operator Fax:	Not reported
Owner/Operator Email:	Not reported
Owner/Operator Indicator:	Owner
Owner/Operator Name: EBONY IRON WORKS INC	
Legal Status:	Private
Date Became Current:	19960103
Date Ended Current:	Not reported
Owner/Operator Address:	614 N TILLAMOOK
Owner/Operator City,State,Zip:	PORTLAND, OR 97227
Owner/Operator Telephone:	503-282-1156
Owner/Operator Telephone Ext:	Not reported
Owner/Operator Fax:	Not reported
Owner/Operator Email:	Not reported

PORTLAND CITY OF WATER BUREAU (Continued) **1001233571**

Owner/Operator Indicator:	Operator
Owner/Operator Name: PORTLAND CITY OF	
Legal Status:	Municipal
Date Became Current:	20051231
Date Ended Current:	Not reported
Owner/Operator Address:	1120 SW 5TH AVENUE, ROOM 600
Owner/Operator City,State,Zip:	PORTLAND, OR 97204-1912
Owner/Operator Telephone:	503-823-7400
Owner/Operator Telephone Ext:	Not reported
Owner/Operator Fax:	Not reported
Owner/Operator Email:	Not reported

Owner/Operator Indicator:	Operator
Owner/Operator Name: EBONY IRON WORKS INC	
Legal Status:	Other
Date Became Current:	19970116
Date Ended Current:	Not reported
Owner/Operator Address:	614 N TILLAMOOK
Owner/Operator City,State,Zip:	PORTLAND, OR 97227
Owner/Operator Telephone:	503-282-1156
Owner/Operator Telephone Ext:	Not reported
Owner/Operator Fax:	Not reported
Owner/Operator Email:	Not reported

Owner/Operator Indicator:	Operator
Owner/Operator Name: EBONY IRON WORKS INC	
Legal Status:	Other
Date Became Current:	19980921
Date Ended Current:	Not reported
Owner/Operator Address:	614 N TILLAMOOK
Owner/Operator City,State,Zip:	PORTLAND, OR 97227
Owner/Operator Telephone:	503-282-1156
Owner/Operator Telephone Ext:	Not reported
Owner/Operator Fax:	Not reported
Owner/Operator Email:	Not reported

Owner/Operator Indicator:	Operator
Owner/Operator Name: EBONY IRON WORKS INC	
Legal Status:	Other
Date Became Current:	19990129
Date Ended Current:	Not reported
Owner/Operator Address:	614 N TILLAMOOK
Owner/Operator City,State,Zip:	PORTLAND, OR 97227
Owner/Operator Telephone:	503-282-1156
Owner/Operator Telephone Ext:	Not reported
Owner/Operator Fax:	Not reported
Owner/Operator Email:	Not reported

Owner/Operator Indicator:	Owner
Owner/Operator Name: EBONY IRON WORKS INC	
Legal Status:	Private
Date Became Current:	19970116
Date Ended Current:	Not reported
Owner/Operator Address:	614 N TILLAMOOK
Owner/Operator City,State,Zip:	PORTLAND, OR 97227
Owner/Operator Telephone:	503-282-1156
Owner/Operator Telephone Ext:	Not reported

PORTLAND CITY OF WATER BUREAU (Continued) **1001233571**

Owner/Operator Fax:	Not reported
Owner/Operator Email:	Not reported
Owner/Operator Indicator:	Owner
Owner/Operator Name: PORTLAND CITY OF	
Legal Status:	Municipal
Date Became Current:	20051231
Date Ended Current:	Not reported
Owner/Operator Address:	1120 SW 5TH AVENUE, ROOM 600
Owner/Operator City,State,Zip:	PORTLAND, OR 97204-1912
Owner/Operator Telephone:	503-823-7400
Owner/Operator Telephone Ext:	Not reported
Owner/Operator Fax:	Not reported
Owner/Operator Email:	Not reported
Owner/Operator Indicator:	Operator
Owner/Operator Name: PORTLAND CITY OF	
Legal Status:	Municipal
Date Became Current:	20061231
Date Ended Current:	Not reported
Owner/Operator Address:	1120 SW 5TH AVENUE, ROOM 600
Owner/Operator City,State,Zip:	PORTLAND, OR 97204-1912
Owner/Operator Telephone:	503-823-7400
Owner/Operator Telephone Ext:	Not reported
Owner/Operator Fax:	Not reported
Owner/Operator Email:	Not reported

Historic Generators:

Receive Date:	19950221
Handler Name: EBONY IRON WORKS INC	
Federal Waste Generator Description:	Not a generator, verified
State District Owner:	Not reported
Large Quantity Handler of Universal Waste:	No
Recognized Trader Importer:	No
Recognized Trader Exporter:	No
Spent Lead Acid Battery Importer:	No
Spent Lead Acid Battery Exporter:	No
Current Record:	No
Non Storage Recycler Activity:	Not reported
Electronic Manifest Broker:	Not reported
Receive Date:	19960103
Handler Name: EBONY IRON WORKS INC	
Federal Waste Generator Description:	Not a generator, verified
State District Owner:	Not reported
Large Quantity Handler of Universal Waste:	No
Recognized Trader Importer:	No
Recognized Trader Exporter:	No
Spent Lead Acid Battery Importer:	No
Spent Lead Acid Battery Exporter:	No
Current Record:	No
Non Storage Recycler Activity:	Not reported
Electronic Manifest Broker:	Not reported
Receive Date:	19970116
Handler Name: EBONY IRON WORKS INC	
Federal Waste Generator Description:	Not a generator, verified

PORTLAND CITY OF WATER BUREAU (Continued) **1001233571**

State District Owner:	Not reported
Large Quantity Handler of Universal Waste:	No
Recognized Trader Importer:	No
Recognized Trader Exporter:	No
Spent Lead Acid Battery Importer:	No
Spent Lead Acid Battery Exporter:	No
Current Record:	No
Non Storage Recycler Activity:	Not reported
Electronic Manifest Broker:	Not reported

Receive Date:	19980106
Handler Name: EBONY IRON WORKS INC	
Federal Waste Generator Description:	Not a generator, verified
State District Owner:	Not reported
Large Quantity Handler of Universal Waste:	No
Recognized Trader Importer:	No
Recognized Trader Exporter:	No
Spent Lead Acid Battery Importer:	No
Spent Lead Acid Battery Exporter:	No
Current Record:	No
Non Storage Recycler Activity:	Not reported
Electronic Manifest Broker:	Not reported

Receive Date:	19980921
Handler Name: EBONY IRON WORKS INC	
Federal Waste Generator Description:	Not a generator, verified
State District Owner:	Not reported
Large Quantity Handler of Universal Waste:	No
Recognized Trader Importer:	No
Recognized Trader Exporter:	No
Spent Lead Acid Battery Importer:	No
Spent Lead Acid Battery Exporter:	No
Current Record:	No
Non Storage Recycler Activity:	Not reported
Electronic Manifest Broker:	Not reported

Receive Date:	19990129
Handler Name: EBONY IRON WORKS INC	
Federal Waste Generator Description:	Not a generator, verified
State District Owner:	Not reported
Large Quantity Handler of Universal Waste:	No
Recognized Trader Importer:	No
Recognized Trader Exporter:	No
Spent Lead Acid Battery Importer:	No
Spent Lead Acid Battery Exporter:	No
Current Record:	No
Non Storage Recycler Activity:	Not reported
Electronic Manifest Broker:	Not reported

Receive Date:	20050819
Handler Name: PORTLAND CITY OF WATER BUREAU	
Federal Waste Generator Description:	Not a generator, verified
State District Owner:	Not reported
Large Quantity Handler of Universal Waste:	No
Recognized Trader Importer:	No
Recognized Trader Exporter:	No
Spent Lead Acid Battery Importer:	No

PORTLAND CITY OF WATER BUREAU (Continued) **1001233571**

Spent Lead Acid Battery Exporter: No
Current Record: No
Non Storage Recycler Activity: Not reported
Electronic Manifest Broker: Not reported

Receive Date: 20051231
Handler Name: PORTLAND CITY OF WATER BUREAU
Federal Waste Generator Description: Not a generator, verified
State District Owner: Not reported
Large Quantity Handler of Universal Waste: No
Recognized Trader Importer: No
Recognized Trader Exporter: No
Spent Lead Acid Battery Importer: No
Spent Lead Acid Battery Exporter: No
Current Record: No
Non Storage Recycler Activity: Not reported
Electronic Manifest Broker: Not reported

Receive Date: 20061231
Handler Name: PORTLAND CITY OF WATER BUREAU
Federal Waste Generator Description: Not a generator, verified
State District Owner: Not reported
Large Quantity Handler of Universal Waste: No
Recognized Trader Importer: No
Recognized Trader Exporter: No
Spent Lead Acid Battery Importer: No
Spent Lead Acid Battery Exporter: No
Current Record: No
Non Storage Recycler Activity: Not reported
Electronic Manifest Broker: Not reported

Receive Date: 20071231
Handler Name: PORTLAND CITY OF WATER BUREAU
Federal Waste Generator Description: Not a generator, verified
State District Owner: Not reported
Large Quantity Handler of Universal Waste: No
Recognized Trader Importer: No
Recognized Trader Exporter: No
Spent Lead Acid Battery Importer: No
Spent Lead Acid Battery Exporter: No
Current Record: No
Non Storage Recycler Activity: Not reported
Electronic Manifest Broker: Not reported

Receive Date: 20110811
Handler Name: PORTLAND CITY OF WATER BUREAU
Federal Waste Generator Description: Large Quantity Generator
State District Owner: Not reported
Large Quantity Handler of Universal Waste: No
Recognized Trader Importer: No
Recognized Trader Exporter: No
Spent Lead Acid Battery Importer: No
Spent Lead Acid Battery Exporter: No
Current Record: No
Non Storage Recycler Activity: Not reported
Electronic Manifest Broker: Not reported

PORTLAND CITY OF WATER BUREAU (Continued) **1001233571**

Receive Date: 20111231
Handler Name: PORTLAND CITY OF WATER BUREAU
Federal Waste Generator Description: Conditionally Exempt Small Quantity Generator
State District Owner: Not reported
Large Quantity Handler of Universal Waste: No
Recognized Trader Importer: No
Recognized Trader Exporter: No
Spent Lead Acid Battery Importer: No
Spent Lead Acid Battery Exporter: No
Current Record: Yes
Non Storage Recycler Activity: Not reported
Electronic Manifest Broker: Not reported

List of NAICS Codes and Descriptions:
NAICS Code: 221119
NAICS Description: OTHER ELECTRIC POWER GENERATION

NAICS Code: 3323
NAICS Description: ARCHITECTURAL AND STRUCTURAL METALS MANUFACTURING

NAICS Code: 332312
NAICS Description: FABRICATED STRUCTURAL METAL MANUFACTURING

NAICS Code: 332999
NAICS Description: ALL OTHER MISCELLANEOUS FABRICATED METAL PRODUCT MANUFACTURING

Has the Facility Received Notices of Violations:
Found Violation: Yes
Agency Which Determined Violation: State
Violation Short Description: Generators - Records/Reporting
Date Violation was Determined: 20120419
Actual Return to Compliance Date: 20120508
Return to Compliance Qualifier: Documented
Violation Responsible Agency: State
Scheduled Compliance Date: 20120504
Enforcement Identifier: 101
Date of Enforcement Action: 20120419
Enforcement Responsible Agency: State
Enforcement Docket Number: Not reported
Enforcement Attorney: Not reported
Corrective Action Component: No
Appeal Initiated Date: Not reported
Appeal Resolution Date: Not reported
Disposition Status Date: Not reported
Disposition Status: Not reported
Disposition Status Description: Not reported
Consent/Final Order Sequence Number:Not reported
Consent/Final Order Respondent Name: Not reported
Consent/Final Order Lead Agency: Not reported
Enforcement Type: NOTICE OF NONCOMPLIANCE
Enforcement Responsible Person: ORNLD
Enforcement Responsible Sub-Organization: NWR
SEP Sequence Number: Not reported
SEP Expenditure Amount: Not reported
SEP Scheduled Completion Date: Not reported
SEP Actual Date: Not reported

PORTLAND CITY OF WATER BUREAU (Continued) **1001233571**

SEP Defaulted Date:	Not reported
SEP Type:	Not reported
SEP Type Description:	Not reported
Proposed Amount:	Not reported
Final Monetary Amount:	Not reported
Paid Amount:	Not reported
Final Count:	Not reported
Final Amount:	Not reported

Evaluation Action Summary:

Evaluation Date:	20120419
Evaluation Responsible Agency:	State
Found Violation:	Yes
Evaluation Type Description:	NON-FINANCIAL RECORD REVIEW
Evaluation Responsible Person Identifier:	ORNLD
Evaluation Responsible Sub-Organization:	NWR
Actual Return to Compliance Date:	20120508
Scheduled Compliance Date:	20120504
Date of Request:	Not reported
Date Response Received:	Not reported
Request Agency:	Not reported
Former Citation:	Not reported

ECSI:

Name:	WESTINGHOUSE PROPERTY (FORMER)
Address:	614 N TILLAMOOK ST.
City,State,Zip:	PORTLAND, OR 97212
State ID Number:	4497
Brown ID:	Brownfield Site - DEQ Tech Assistance
Study Area:	False
Region ID:	2
Legislatve ID:	0
Investigation:	Suspect
FACA ID:	118894
Further Action:	0
Lat/Long (dms):	45 32 15.40 / -122 40 18.80
County Code:	26.00
Score Value:	Not reported
Cerclis ID:	Not reported
Township Coord.:	1.00
Township Zone:	N
Range Coord:	1.00
Range Zone:	E
Section Coord:	27
Qtr Section:	CA
Tax Lots:	9100
Size:	0.79 acres
NPL:	False
Orphan:	False
Updated By:	GWISTAR
Update Date:	09/19/2016
Created Date:	08/18/2005
Decode For RegionID:	Northwest Region
Decode For BrownID:	Brownfield Site - DEQ Technical Assistance
Decode For Furtheract:	Not reported

PORTLAND CITY OF WATER BUREAU (Continued) **1001233571**

Decode For Investstat: Suspect
Decode For Legislative: Not reported

Narrative:
NARR ID: 5752986
NARR Code: Site Contacts
Created By: DHAFLEY
Created Date: 03/09/2011
Updated By: DHAFLEY
Updated Date: 10/11/2019
Decode for NarcdID: Site Contacts
NARR Comments: John O'Donovan, PE Taryn Meyer, RG Coordinated Site Analysis Program Bureau of Environmental Services City of Portland 1120 SW 5th Avenue, Room 1000 Portland, OR 97204 (503) 823-7881

NARR ID: 5747076
NARR Code: Contamination
Created By: DMESSEN
Created Date: 08/18/2005
Updated By: DHAFLEY
Updated Date: 10/11/2019
Decode for NarcdID: Contamination
NARR Comments: PCBs, petroleum hydrocarbons, chlorinated and aromatic VOCs, metals

NARR ID: 5752984
NARR Code: Data Sources
Created By: DHAFLEY
Created Date: 03/09/2011
Updated By: DHAFLEY
Updated Date: 10/11/2019
Decode for NarcdID: Data Sources
NARR Comments: 1. Phase One Environmental Site Assessment. Prepared by PBS Engineering and Environmental for Hennebery Eddy Architects, October 2002. 2. Summary of Pre-Demolition Characterization Clean-up Project. Prepared by City of Portland BES for City of Portland Water Bureau, October 13, 2005. 3. Remedial Acvities Summary Report. Prepared by City of Portland (Water Bureau Project 3311), February 25, 2009. 4. UST Removal Report. Prepared by Landau for the City of Portland, 2011. 5. Removal/Remedial Action Plan. GSI, April 2012. 6. IGA and Scope of Work for Source Control Agreement. City of Portland, September 24, 2012. 7. Contaminated Media Management Plan. AMEC, November 16, 2012. Revised and final (Revision 1) February 6, 2013. 8. Soil Removal/Remedial Action Report. City of Portland; January 17, 2014 (revised April 18, 2014). 9. Groundwater Investigation Data Report. City of Portland; April 9, 2014. 10. Interim Progress Report. City of Portland; September 2, 2014. 11. Groundwater Investigation Data Report #2. Shannon & Wilson, Inc.; October 23, 2014. 12. Revised Groundwater Investigation Data Report #2. Shannon & Wilson; March 24, 2015. 13. Remedial Action Closure and Source Control Evaluation Repport. GSi, 2015. 14. Addendum #1 to the Source Control Evaluation Work Plan. City of Portland; January 26, 2016. 15. Draft Revised Source Control Evaluation Report. GSI; December 2017. 16. DEQ Source Control Decision and Conditional NFA (memo). January 7, 2019. 17. DEQ Conditional NFA determination (letter). October 11, 2019.

NARR ID: 5752987
NARR Code: General Site Description
Created By: DHAFLEY

PORTLAND CITY OF WATER BUREAU (Continued) **1001233571**

Created Date: 03/09/2011
Updated By: DHAFLEY
Updated Date: 10/11/2019
Decode for NarcdID: General Site Description
NARR Comments: Former Westinghouse facility currently owned by City of Portland Water Bureau. Prior to multiple cleanup actions, high levels of PCBs were detected associated with historical transformer work. Multiple investigation and cleanup activities under DEQ, including remediation of off-site contamination in City of Portland storm sewer system. As part of redevelopment, most contamination removed. Groundwater impacts modest. Site is currently capped by new buildings and related. Source control decision and conditional NFA issued by DEQ in 2019. Ongoing cap inspection and maintenance required.

NARR ID: 5747077
NARR Code: Manner of Release
Created By: DMESSEN
Created Date: 08/18/2005
Updated By: DHAFLEY
Updated Date: 10/11/2019
Decode for NarcdID: Manner of Release
NARR Comments: Release to the environment of PCBs, petroleum, and solvents largely associated with transformer operations by Westinghouse.

NARR ID: 5747078
NARR Code: Remedial Action
Created By: DMESSEN
Created Date: 08/18/2005
Updated By: DHAFLEY
Updated Date: 10/11/2019
Decode for NarcdID: Remedial Action
NARR Comments: Remedial action complete, including large-scale removal of contaminated near-surface soil and replacement with clean. Subsequent capping as part of site redevelopment. All soil within 4 feet of ground surface is clean, while some residual contamination (primarily with PCBs) present at depth.

NARR ID: 5752985
NARR Code: Site History
Created By: DHAFLEY
Created Date: 03/09/2011
Updated By: DHAFLEY
Updated Date: 10/11/2019
Decode for NarcdID: Site History
NARR Comments: Former location of transformer storage and repair(?) facility operated by Westinghouse. Currently owned by City of Portland Water Bureau and largely covered by maintenance building.

NARR ID: 5753804
NARR Code: 1922
Created By: DHAFLEY
Created Date: 01/23/2012
Updated By: DHAFLEY
Updated Date: 10/11/2019
Decode for NarcdID: Current Site Summary Statement
NARR Comments: Based on DEQ's request, the City of Portland has agreed to complete a source control evalution for the site to assess potential and future

PORTLAND CITY OF WATER BUREAU (Continued) **1001233571**

impacts to the Willamette River. This work will be completed in 2012. DEQ is also provide technical assistance/oversight for environmental investigation at the former Westinghouse site related to pending site redevelopment by the Water Bureau. In January 2012, DEQ reviewed and commented on a plan for additional soil sampling, and oversaw investigation and removal of a former transformer oil UST. A Removal/Remedial Action Plan for PCB cleanup was submitted to DEQ and EPA TSCA (Region 10) in April 2012. The plan discussed both removal of PCB soil hot spots, and subsequent capping of the site as part of site development. A revised RAP was subsequently approved by DEQ and EPA. In September 2012 DEQ received (and subsequently approved) a proposal by the City to complete source control work under the existing IGA and a submitted Scope of Work. The SOW outlined groundwater monitoring and additional action to complete a full source control evaluation for the Westinghouse site. The approach and SOW were approved by DEQ. A draft CMMP for site action was submitted to DEQ in November 2012. DEQ provided comments, and a revised CMMP addressing DEQ and EPA comments dated February 2013 approved by DEQ. Hot spot removal completed in March 2013. (December 2013) PCB soil remediation work has been completed as part of site development work, and source control investigation is in progress. Four monitoring wells were installed on-site in late 2013, and will be monitored through 2014. Groundwater sampling was completed in 2014, with contamination detected in both on-site and upgradient (background) wells. A source control evaluation report was submitted to DEQ in 2015. DEQ commented on the work plan, and requested installation and sampling of additional wells to define the extent of site-related groundwater contamination. A work plan (Addendum #1) was approved in February 2016 and implemented. A Remedial Action Closure and Source Control Evaluation Report was submitted in January 2018, following extensive site cleanup and redevelopment, and approved by DEQ. DEQ recommended a source control decision and conditional NFA in January 2019. A conditional NFA was issued by DEQ on October 11, 2019.

Site Control:

Site Control #:	1255
Control Number:	36
Begin Date:	10/11/2019
End Date:	Not reported
Frequency Of Review:	12
Last Reviewed By:	Dan Hafley
Last Reviewed Date:	Not reported
Last Update By:	KDAUGHE
Last Updated Date:	08/25/2022
Site Comment:	Site cap with ongoing inspection and maintenance requirements. Inspection and maintenance plan and contaminated media management plan approved by DEQ, and considered <quot>live<quot> as of October 11, 2019.

Administrative Action:

Action ID:	9424
Region:	Not reported
Complete Date:	08/18/2005
Rank Value:	Not reported
Cleanup Flag:	False
Created Date:	08/18/2005
Decode for AgencyID:	Department of Environmental Quality
Decode for RegionID:	Not reported

PORTLAND CITY OF WATER BUREAU (Continued) **1001233571**

Category: Administrative Action
Action Code Flag: False
Action: Site added to database
Further Action: Not reported
Comments: Not reported

Action ID: 9508
Region: Northwestern Region
Complete Date: 08/18/2005
Rank Value: Not reported
Cleanup Flag: False
Created Date: 08/18/2005
Decode for AgencyID: Department of Environmental Quality
Decode for RegionID: Northwest Region
Category: Remedial Action
Action Code Flag: False
Action: Site Screening recommended (EV)
Further Action: Low
Comments: Not reported

Action ID: 9523
Region: 0
Complete Date: 01/07/2019
Rank Value: Not reported
Cleanup Flag: False
Created Date: 10/11/2019
Decode for AgencyID: Department of Environmental Quality
Decode for RegionID: Not reported
Category: Remedial Action
Action Code Flag: False
Action: SCD
Further Action: 0
Comments: Not reported

Action ID: 9411
Region: 0
Complete Date: 10/11/2019
Rank Value: Not reported
Cleanup Flag: False
Created Date: 10/11/2019
Decode for AgencyID: Department of Environmental Quality
Decode for RegionID: Not reported
Category: Remedial Action
Action Code Flag: False
Action: No Further Action (Conditional)
Further Action: 0
Comments: Not reported

Action ID: 9484
Region: 0
Complete Date: 12/31/2015
Rank Value: Not reported
Cleanup Flag: False
Created Date: 10/11/2019
Decode for AgencyID: Department of Environmental Quality
Decode for RegionID: Not reported
Category: Remedial Action

PORTLAND CITY OF WATER BUREAU (Continued) **1001233571**

Action Code Flag: False
Action: REMEDIAL INVESTIGATION
Further Action: 0
Comments: Not reported

Action ID: 9524
Region: Northwestern Region
Complete Date: 01/07/2019
Rank Value: Not reported
Cleanup Flag: False
Created Date: 05/13/2014
Decode for AgencyID: Department of Environmental Quality
Decode for RegionID: Northwest Region
Category: Remedial Action
Action Code Flag: False
Action: SCE
Further Action: 0
Comments: Not reported

Enginering Control:
Name: WESTINGHOUSE PROPERTY (FORMER)
Address: 614 N TILLAMOOK ST.
City,State,Zip: PORTLAND, OR 97212
Site Control Sequence #: 1255
Site Id: 4497
Control Sequence #: 36
Begin Date: 10/11/2019
End Date: Not reported
Frequency Of Review: 12
Last Reviewed By: Dan Hafley
Last Review Date: Not reported
Last Updated By: KDAUGHE
Last Updated Date: 08/25/2022
Group Sequence #: 9
Control Code: CPE
Control Description: Cap, engineered
FK Type Code: 2
Group Code: SB
Group Description: Surface Barriers
Type Code: E
Type Description: Engineering
Comments: Site cap with ongoing inspection and maintenance requirements. Inspection and maintenance plan and contaminated media management plan approved by DEQ, and considered <quot>live<quot> as of October 11, 2019.

VCS:
Name: WESTINGHOUSE PROPERTY (FORMER)
Address: 614 N TILLAMOOK ST.
City,State,Zip: PORTLAND, OR 97212
ECS Site ID: 4497
Facility Size: 0.79 acres
Action: Source Control Evaluation
Start Date: 12/01/2010
End Date: 01/07/2019
Program: VCP

PORTLAND CITY OF WATER BUREAU (Continued) **1001233571**

Latitude: 45.5376
Longitude: -122.6719

OR BROWNFIELDS:
Name: WESTINGHOUSE PROPERTY (FORMER)
Address: 614 N TILLAMOOK ST.
City,State,Zip: PORTLAND, OR 97212
Geolocation Id: 118894
Status: No Further Action (Conditional)
Lat/Long: 45.5376 / -122.671

PADS:
Name: WESTINGHOUSE
Address: 614 N TILLAMOOK
Address 2: Not reported
City,State,Zip: PORTLAND, OR 97206
EDR ID: 1001233571
EPAID: ORR000000158
Region: 10
Generator: Y
Storer: N
Disposer: N
Transporter: N
Smelter: N
Research Facility: N
Mailing Address: 1120 SW 5TH AVE. RM 600
Mailing Address 2: Not reported
Mailing City: PORTLAND
Mailing State: OR
Mailing Zip: 97204
Mailing Country: US
Owner Name: CITY OF PORTLAND - WATER BUREAU
Certification Date: 08/03/2005
Contact Name: TONY RE
Contact Title: Not reported
Contact Telephone: 503-823-7400
Contact Text: Not reported
Contact Email: Not reported

OR MANIFEST:
Manifest Year: Manifest Year - 2007
EPA Id: ORR000000158
Inactive Status: 2007-12-31 00:00:00
Organization Name: Not reported
Contact Name: Taryn Meyer
Contact Telephone Number: 503 823-5565
Mailing Address: 1120 SW 5th Ave Rm 1000
Mailing City/State/Zip: Portland, OR 97204-1912

AL144 **DEMER (KILLINGSWORTH AND INTERSTATE)** **US BROWNFIELDS** **1016679673**
WNW **KILLINGSWORTH AND INTERSTATE** **N/A**
1/4-1/2 **TRI-COUNTY, OR 97227**
0.323 mi.
1705 ft. **Site 2 of 2 in cluster AL**

Relative:
Lower

Actual:
96 ft.

US BROWNFIELDS:

Name:	DEMER (KILLINGSWORTH AND INTERSTATE)
Address:	KILLINGSWORTH AND INTERSTATE
Recipient name:	Tri-County Metropolitan Transportation District
Grant type:	Assessment
Region:	10
Property Number:	Not reported
Parcel size:	0
Latitude:	45.543711
Longitude:	-122.674154
HCM Label:	Not reported
Map Scale:	Not reported
Point of Reference:	Not reported
Highlights:	Five years of Interstate MAX. 20.5 million rides taken, more than 50 new businesses take root The 5.8-mile Interstate MAX Yellow Line turns five years old this week. Since opening May 1, 2004, the line has seen 20.5 million rides taken and more than 50 new businesses sprout up around the alignment. In its first year of service, weekday ridership on MAX had doubled that of the former bus line that served the same corridor. Last year, Interstate MAX weekday ridership was 13,600, a 16 percent increase since the line first opened in 2004. The area has also seen significant growth since the MAX Yellow Line started operating on Interstate Avenue. New businesses and housing, coupled with the access provided by light rail, have opened up the corridor as an attractive area to live and work. "There has been tremendous transformation along the Interstate MAX line since we built and opened five years ago," said TriMet General Manager Fred Hansen. "We have seen first hand transit's role in enhancing neighborhoods and connecting communities. It's exciting to watch this area grow and see riders using our expanding system to connect to work, school and other activities." About Interstate MAX TriMet's fourth MAX line, the Yellow Line, connects the Expo Center through North Portland to the Rose Quarter and through downtown Portland. Construction on the 5.8-mile Yellow Line began in November 2000 and was completed four months ahead of schedule and millions under budget. The Portland Development Commission developed the Interstate Corridor Urban Renewal Area in 2000 to help fund the light rail line and small-scale improvement projects after the line was built. Nearly $8.8 million in loans and grants to businesses has been made available since 2000, attracting more than $27 million in private investment and creating or retaining an estimated 900 jobs as a result of the assistance. More than $249 million in transit-oriented development has been built around the Interstate MAX line since before construction began to date. TriMet helped build the Patton Place Apartments, a $12 million, five-story mixed-use housing development for lower-income families. The Patton Park Apartments opened in winter 2009 with every unit rented and a waiting list of 400 interested tenants. Hiring locally TriMet created a national model in its Disadvantaged Business Enterprise (DBE) program, which committed that the MAX Yellow Line would be built by people from the community and give more opportunities to minority and women-owned firms and workers. Local DBE firms secured 19 percent of the contract dollars for the project, valued at $35 million. 35 percent of

DEMER (KILLINGSWORTH AND INTERSTATE) (Continued) **1016679673**

workforce hours were completed by minorities and women. 25 percent of workforce hours were performed by apprentices, helping grow a robust pool of workers for future public works projects. TriMet continues to use the model on current projects including the I-205/Portland Mall Light Rail Project set to open in September. "TriMet s efforts to involve local businesses and workers in construction of the Yellow Line was instrumental in creating a sense of connection among the people who live and work in the neighborhoods along Interstate," said Sheila Holden, regional community manager for Pacific Power and co-chair of the Interstate Corridor Urban Renewal Advisory Committee. "Because TriMet engaged minorities, women and the community, we see today firms and workers that are stronger and better equipped to be involved opportunities in other areas around the region." Attracting business and development Since opening, Interstate has attracted 51 new businesses to the corridor, 33 percent of which are owned by minorities or women. Some key businesses that have come to the Interstate area include New Seasons Market, Krakow Koffeehouse, the Overlook Condominiums, a Providence clinic, Pause Restaurant and renovations or expansions at Kaiser Permanente Interstate medical offices, Widmer Brewing and Fred Meyer. "We figured the p

Datum:	World Geodetic System of 1984
Acres Property ID:	12811
IC Data Access:	Not reported
Start Date:	2/1/2005
Redev Completition Date:	Not reported
Completed Date:	2/28/2005
Acres Cleaned Up:	Not reported
Cleanup Funding:	Not reported
Cleanup Funding Source:	Not reported
Assessment Funding:	Not reported
Assessment Funding Source:	Not reported
Redevelopment Funding:	Not reported
Redev. Funding Source:	Not reported
Redev. Funding Entity Name:	Not reported
Redevelopment Start Date:	Not reported
Assessment Funding Entity:	Not reported
Cleanup Funding Entity:	Not reported
Grant Type:	Not reported
Accomplishment Type:	Not reported
Accomplishment Count:	Not reported
Cooperative Agreement Number:	98039501
Start Date:	Not reported
Ownership Entity:	Not reported
Completion Date:	Not reported
Current Owner:	Not reported
Did Owner Change:	N
Cleanup Required:	Y
Video Available:	Not reported
Photo Available:	Not reported
Institutional Controls Required:	Not reported
IC Category Proprietary Controls:	Not reported
IC Cat. Info. Devices:	Not reported
IC Cat. Gov. Controls:	Not reported
IC Cat. Enforcement Permit Tools:	Not reported
IC in place date:	Not reported
IC in place:	U
State/tribal program date:	Not reported

DEMER (KILLINGSWORTH AND INTERSTATE) (Continued) **1016679673**

State/tribal program ID:	Not reported
State/tribal NFA date:	Not reported
Contaminant Found:	Not reported
Contaminant Cleanup:	Not reported
Media Affected:	Not reported
Media Cleanup:	Not reported
Num. of cleanup and re-dev. jobs:	Not reported
Past use greenspace acreage:	Not reported
Past use residential acreage:	Not reported
Past use commercial acreage:	Not reported
Past use industrial acreage:	Not reported
Future use greenspace acreage:	Not reported
Future use residential acreage:	Not reported
Future use commercial acreage:	Not reported
Future use industrial acreage:	Not reported
Superfund Fed. landowner flag:	Not reported
Future Use: Multistory	Not reported
Past Use: Multistory	Not reported
Property Description:	Not reported
Below Poverty Number:	1120
Below Poverty Percent:	17.64
Meidan Income:	9593
Meidan Income Number:	2226
Meidan Income Percent:	35.05
Vacant Housing Number:	140
Vacant Housing Percent:	4.91
Unemployed Number:	435
Unemployed Percent:	6.85

Name:	DEMER (KILLINGSWORTH AND INTERSTATE)
Address:	KILLINGSWORTH AND INTERSTATE
Recipient name:	Tri-County Metropolitan Transportation District
Grant type:	Assessment
Region:	10
Property Number:	Not reported
Parcel size:	0
Latitude:	45.543711
Longitude:	-122.674154
HCM Label:	Not reported
Map Scale:	Not reported
Point of Reference:	Not reported
Highlights:	Five years of Interstate MAX. 20.5 million rides taken, more than 50 new businesses take root The 5.8-mile Interstate MAX Yellow Line turns five years old this week. Since opening May 1, 2004, the line has seen 20.5 million rides taken and more than 50 new businesses sprout up around the alignment. In its first year of service, weekday ridership on MAX had doubled that of the former bus line that served the same corridor. Last year, Interstate MAX weekday ridership was 13,600, a 16 percent increase since the line first opened in 2004. The area has also seen significant growth since the MAX Yellow Line started operating on Interstate Avenue. New businesses and housing, coupled with the access provided by light rail, have opened up the corridor as an attractive area to live and work. "There has been tremendous transformation along the Interstate MAX line since we built and opened five years ago," said TriMet General Manager Fred Hansen. "We have seen first hand transit's role in enhancing neighborhoods and connecting communities. It's exciting to watch this

DEMER (KILLINGSWORTH AND INTERSTATE) (Continued) **1016679673**

area grow and see riders using our expanding system to connect to work, school and other activities." About Interstate MAX TriMet's fourth MAX line, the Yellow Line, connects the Expo Center through North Portland to the Rose Quarter and through downtown Portland. Construction on the 5.8-mile Yellow Line began in November 2000 and was completed four months ahead of schedule and millions under budget. The Portland Development Commission developed the Interstate Corridor Urban Renewal Area in 2000 to help fund the light rail line and small-scale improvement projects after the line was built. Nearly $8.8 million in loans and grants to businesses has been made available since 2000, attracting more than $27 million in private investment and creating or retaining an estimated 900 jobs as a result of the assistance. More than $249 million in transit-oriented development has been built around the Interstate MAX line since before construction began to date. TriMet helped build the Patton Place Apartments, a $12 million, five-story mixed-use housing development for lower-income families. The Patton Park Apartments opened in winter 2009 with every unit rented and a waiting list of 400 interested tenants. Hiring locally TriMet created a national model in its Disadvantaged Business Enterprise (DBE) program, which committed that the MAX Yellow Line would be built by people from the community and give more opportunities to minority and women-owned firms and workers. Local DBE firms secured 19 percent of the contract dollars for the project, valued at $35 million. 35 percent of workforce hours were completed by minorities and women. 25 percent of workforce hours were performed by apprentices, helping grow a robust pool of workers for future public works projects. TriMet continues to use the model on current projects including the I-205/Portland Mall Light Rail Project set to open in September. "TriMet s efforts to involve local businesses and workers in construction of the Yellow Line was instrumental in creating a sense of connection among the people who live and work in the neighborhoods along Interstate," said Sheila Holden, regional community manager for Pacific Power and co-chair of the Interstate Corridor Urban Renewal Advisory Committee. "Because TriMet engaged minorities, women and the community, we see today firms and workers that are stronger and better equipped to be involved opportunities in other areas around the region." Attracting business and development Since opening, Interstate has attracted 51 new businesses to the corridor, 33 percent of which are owned by minorities or women. Some key businesses that have come to the Interstate area include New Seasons Market, Krakow Koffeehouse, the Overlook Condominiums, a Providence clinic, Pause Restaurant and renovations or expansions at Kaiser Permanente Interstate medical offices, Widmer Brewing and Fred Meyer. "We figured the p

Datum:	World Geodetic System of 1984
Acres Property ID:	12811
IC Data Access:	Not reported
Start Date:	Not reported
Redev Completition Date:	Not reported
Completed Date:	Not reported
Acres Cleaned Up:	Not reported
Cleanup Funding:	Not reported
Cleanup Funding Source:	Not reported
Assessment Funding:	0
Assessment Funding Source:	EPA
Redevelopment Funding:	Not reported
Redev. Funding Source:	Not reported

DEMER (KILLINGSWORTH AND INTERSTATE) (Continued) **1016679673**

Redev. Funding Entity Name:	Not reported
Redevelopment Start Date:	Not reported
Assessment Funding Entity:	US EPA - Brownfields Assessment Cooperative Agreement
Cleanup Funding Entity:	Not reported
Grant Type:	Not reported
Accomplishment Type:	Phase II Environmental Assessment
Accomplishment Count:	N
Cooperative Agreement Number:	98039501
Start Date:	8/1/2004
Ownership Entity:	Not reported
Completion Date:	1/1/2005
Current Owner:	Not reported
Did Owner Change:	N
Cleanup Required:	Y
Video Available:	Not reported
Photo Available:	Not reported
Institutional Controls Required:	Not reported
IC Category Proprietary Controls:	Not reported
IC Cat. Info. Devices:	Not reported
IC Cat. Gov. Controls:	Not reported
IC Cat. Enforcement Permit Tools:	Not reported
IC in place date:	Not reported
IC in place:	U
State/tribal program date:	Not reported
State/tribal program ID:	Not reported
State/tribal NFA date:	Not reported
Contaminant Found:	Not reported
Contaminant Cleanup:	Not reported
Media Affected:	Not reported
Media Cleanup:	Not reported
Num. of cleanup and re-dev. jobs:	Not reported
Past use greenspace acreage:	Not reported
Past use residential acreage:	Not reported
Past use commercial acreage:	Not reported
Past use industrial acreage:	Not reported
Future use greenspace acreage:	Not reported
Future use residential acreage:	Not reported
Future use commercial acreage:	Not reported
Future use industrial acreage:	Not reported
Superfund Fed. landowner flag:	Not reported
Future Use: Multistory	Not reported
Past Use: Multistory	Not reported
Property Description:	Not reported
Below Poverty Number:	1120
Below Poverty Percent:	17.64
Meidan Income:	9593
Meidan Income Number:	2226
Meidan Income Percent:	35.05
Vacant Housing Number:	140
Vacant Housing Percent:	4.91
Unemployed Number:	435
Unemployed Percent:	6.85

145 SE 1/4-1/2 0.324 mi. 1709 ft.

HEATING OIL TANK
2045 MARTIN LUTHER KING BLVD
PORTLAND, OR 97212

OR LUST **S102778391**
N/A

Relative: Lower
Actual: 147 ft.

LUST:

Name:	HEATING OIL TANK
Address:	2045 MARTIN LUTHER KING BLVD
City,State,Zip:	PORTLAND, OR 97212
Region:	North Western Region
Facility ID:	26-96-0569
Cleanup Received Date:	09/27/1996
Cleanup Start Date:	09/27/1996
Cleanup Complete Date:	**12/04/1996**
Decode for Region:	**North West Region**

AR146 NNE 1/4-1/2 0.329 mi. 1737 ft.

HEATING OIL TANK
36 NE COOK ST
PORTLAND, OR 97212

Site 1 of 4 in cluster AR

OR LUST **S125895897**
N/A

Relative: Higher
Actual: 183 ft.

LUST:

Name:	HEATING OIL TANK
Address:	36 NE COOK ST
City,State,Zip:	PORTLAND, OR 97212
Region:	North Western Region
Facility ID:	26-19-1238
Cleanup Received Date:	12/25/2019
Cleanup Start Date:	Not reported
Cleanup Complete Date:	**06/26/2020**
Decode for Region:	**North West Region**

AS147 SSW 1/4-1/2 0.330 mi. 1744 ft.

WILLIAMSEN & BLEID, INC.
270 N HANCOCK ST
PORTLAND, OR 97227

Site 1 of 2 in cluster AS

OR LUST **U000433427**
OR UST **N/A**

Relative: Lower
Actual: 114 ft.

LUST:

Name:	WILLIAMSEN & BLEID, INC.
Address:	270 N HANCOCK
City,State,Zip:	PORTLAND, OR 97227
Region:	North Western Region
Facility ID:	26-92-0308
Cleanup Received Date:	10/27/1992
Cleanup Start Date:	10/26/1992
Cleanup Complete Date:	**01/29/2002**
Decode for Region:	**North West Region**

UST:

Name:	WILLIAMSEN & BLEID, INC.
Address:	270 N HANCOCK ST
City:	PORTLAND
Facility ID:	8426
Facility Telephone:	(503) 288-4334
Permittee Name:	DAVID WALLOCH, WAREHOUSE MANAGER

WILLIAMSEN & BLEID, INC. (Continued) **U000433427**

Number of Permitted Tanks: Not reported
Active Tanks: Not reported
Decommissioned Tanks: 2
Number of Tanks: 2

AT148
NE
1/4-1/2
0.330 mi.
1745 ft.

HEATING OIL TANK
311 NE MONROE
PORTLAND, OR 97212

Site 1 of 2 in cluster AT

OR LUST **S105711410**
N/A

Relative:
Higher

Actual:
188 ft.

LUST:
Name: HEATING OIL TANK
Address: 311 NE MONROE
City,State,Zip: PORTLAND, OR 97212
Region: North Western Region
Facility ID: 26-02-1520
Cleanup Received Date: 12/02/2002
Cleanup Start Date: 12/02/2002
Cleanup Complete Date: 05/08/2003
Decode for Region: North West Region

AM149
ESE
1/4-1/2
0.331 mi.
1746 ft.

HEATING OIL TANK
431 NE THOMPSON ST
PORTLAND, OR 97212

Site 2 of 2 in cluster AM

OR LUST **S108572239**
N/A

Relative:
Lower

Actual:
155 ft.

LUST:
Name: HEATING OIL TANK
Address: 431 NE THOMPSON ST
City,State,Zip: PORTLAND, OR 97212
Region: North Western Region
Facility ID: 26-06-1895
Cleanup Received Date: 10/25/2006
Cleanup Start Date: Not reported
Cleanup Complete Date: Not reported
Decode for Region: North West Region

AU150
West
1/4-1/2
0.332 mi.
1751 ft.

HEATING OIL TANK
2621 N ALBINA AVE
PORTLAND, OR 97227

Site 1 of 4 in cluster AU

OR LUST **S101511205**
N/A

Relative:
Lower

Actual:
75 ft.

LUST:
Name: HEATING OIL TANK
Address: 2621 N ALBINA AVE
City,State,Zip: PORTLAND, OR 97227
Region: North Western Region
Facility ID: 26-95-0131
Cleanup Received Date: 06/02/1995
Cleanup Start Date: 07/10/1995
Cleanup Complete Date: 02/26/2008
Decode for Region: North West Region

AT151
NE
1/4-1/2
0.332 mi.
1754 ft.

HEATING OIL TANK
220 NE FARGO ST
PORTLAND, OR 97212

Site 2 of 2 in cluster AT

OR LUST **S113668796**
N/A

Relative:
Higher

Actual:
187 ft.

LUST:

Name:	HEATING OIL TANK
Address:	220 NE FARGO ST
City,State,Zip:	PORTLAND, OR 97212
Region:	North Western Region
Facility ID:	26-13-0074
Cleanup Received Date:	01/24/2013
Cleanup Start Date:	Not reported
Cleanup Complete Date:	**02/25/2013**
Decode for Region:	**North West Region**

AR152
NNE
1/4-1/2
0.332 mi.
1755 ft.

HEATING OIL TANK
50 NE COOK
PORTLAND, OR 97217

Site 2 of 4 in cluster AR

OR LUST **S103422312**
N/A

Relative:
Higher

Actual:
184 ft.

LUST:

Name:	HEATING OIL TANK
Address:	50 NE COOK
City,State,Zip:	PORTLAND, OR 97217
Region:	North Western Region
Facility ID:	26-98-0786
Cleanup Received Date:	09/16/1998
Cleanup Start Date:	Not reported
Cleanup Complete Date:	**Not reported**
Decode for Region:	**North West Region**

AV153
NNE
1/4-1/2
0.334 mi.
1761 ft.

HEATING OIL TANK
103 -105 NE FARGO
PORTLAND, OR 97212

Site 1 of 5 in cluster AV

OR LUST **S104658550**
N/A

Relative:
Higher

Actual:
185 ft.

LUST:

Name:	HEATING OIL TANK
Address:	103 -105 NE FARGO
City,State,Zip:	PORTLAND, OR 97212
Region:	North Western Region
Facility ID:	26-00-5413
Cleanup Received Date:	07/25/2000
Cleanup Start Date:	07/25/2000
Cleanup Complete Date:	**10/23/2000**
Decode for Region:	**North West Region**

AN154 ESE 1/4-1/2 0.334 mi. 1765 ft. | **HEATING OIL TANK 524 NE BRAZEE ST PORTLAND, OR 97212** | **OR LUST** | **S127751254 N/A**

Site 2 of 3 in cluster AN

Relative: Higher
Actual: 165 ft.

LUST:

Name:	HEATING OIL TANK
Address:	524 NE BRAZEE ST
City,State,Zip:	PORTLAND, OR 97212
Region:	North Western Region
Facility ID:	26-21-0357
Cleanup Received Date:	04/21/2021
Cleanup Start Date:	Not reported
Cleanup Complete Date:	**01/10/2022**
Decode for Region:	**North West Region**

AR155 NNE 1/4-1/2 0.335 mi. 1767 ft. | **HEATING OIL TANK 58 NE COOK ST PORTLAND, OR 97212** | **OR LUST** | **S122528067 N/A**

Site 3 of 4 in cluster AR

Relative: Higher
Actual: 184 ft.

LUST:

Name:	HEATING OIL TANK
Address:	58 NE COOK ST
City,State,Zip:	PORTLAND, OR 97212
Region:	North Western Region
Facility ID:	26-18-0368
Cleanup Received Date:	04/09/2018
Cleanup Start Date:	Not reported
Cleanup Complete Date:	**11/07/2018**
Decode for Region:	**North West Region**

AQ156 SW 1/4-1/2 0.338 mi. 1786 ft. | **MASTER CHEMICAL INC 642 N TILLAMOOK ST PORTLAND, OR 97227** | **SEMS-ARCHIVE** | **1002999042 ORD058147166**

Site 2 of 4 in cluster AQ

Relative: Lower
Actual: 59 ft.

SEMS Archive:

Site ID:	1000430
EPA ID:	ORD058147166
Name:	MASTER CHEMICAL INC
Address:	642 N TILLAMOOK ST
Address 2:	Not reported
City,State,Zip:	PORTLAND, OR 97227
Cong District:	03
FIPS Code:	41051
FF:	N
NPL:	Not on the NPL
Non NPL Status:	NFRAP-Site does not qualify for the NPL based on existing information

SEMS Archive Detail:

Region:	10
Site ID:	1000430
EPA ID:	ORD058147166
Site Name:	MASTER CHEMICAL INC
NPL:	N

MASTER CHEMICAL INC (Continued) **1002999042**

FF:	N
OU:	00
Action Code:	VS
Action Name:	ARCH SITE
SEQ:	1
Start Date:	Not reported
Finish Date:	1984-09-14 05:00:00
Qual:	Not reported
Current Action Lead:	EPA Perf In-Hse

Region:	10
Site ID:	1000430
EPA ID:	ORD058147166
Site Name:	MASTER CHEMICAL INC
NPL:	N
FF:	N
OU:	00
Action Code:	DS
Action Name:	DISCVRY
SEQ:	1
Start Date:	1983-01-01 05:00:00
Finish Date:	1983-01-01 05:00:00
Qual:	Not reported
Current Action Lead:	EPA Perf

Region:	10
Site ID:	1000430
EPA ID:	ORD058147166
Site Name:	MASTER CHEMICAL INC
NPL:	N
FF:	N
OU:	00
Action Code:	SI
Action Name:	SI
SEQ:	1
Start Date:	1984-08-30 05:00:00
Finish Date:	1984-09-14 05:00:00
Qual:	N
Current Action Lead:	St Perf

Region:	10
Site ID:	1000430
EPA ID:	ORD058147166
Site Name:	MASTER CHEMICAL INC
NPL:	N
FF:	N
OU:	00
Action Code:	PA
Action Name:	PA
SEQ:	1
Start Date:	1984-08-30 05:00:00
Finish Date:	1984-09-14 05:00:00
Qual:	H
Current Action Lead:	St Perf

AQ157 SW 1/4-1/2 0.338 mi. 1786 ft. | **MASTER CHEMICAL INC.**
642 N TILLAMOOK ST.
PORTLAND, OR 97227

Site 3 of 4 in cluster AQ

OR ECSI | **S103842264**
N/A

Relative: Lower

Actual: 59 ft.

ECSI:

Name:	MASTER CHEMICAL INC.
Address:	642 N TILLAMOOK ST.
City,State,Zip:	PORTLAND, OR 97227
State ID Number:	1302
Brown ID:	0
Study Area:	False
Region ID:	2
Legislatve ID:	0
Investigation:	No Further Action
FACA ID:	5490
Further Action:	0
Lat/Long (dms):	45 32 15.00 / -122 40 21.70
County Code:	26.00
Score Value:	Not reported
Cerclis ID:	058147166
Township Coord.:	1.00
Township Zone:	N
Range Coord:	1.00
Range Zone:	E
Section Coord:	27
Qtr Section:	CDAB
Tax Lots:	Lot 11, Block 93, Albina Addn
Size:	0.2 acres
NPL:	False
Orphan:	False
Updated By:	GWISTAR
Update Date:	06/23/2015
Created Date:	01/23/1993
Decode For RegionID:	Northwest Region
Decode For BrownID:	Not reported
Decode For Furtheract:	Not reported
Decode For Investstat:	No Further Action
Decode For Legislative:	Not reported
Alias Name:	M-Co, Inc.

Narrative:

NARR ID:	5732640
NARR Code:	Site Contacts
Created By:	Not reported
Created Date:	12/17/2002
Updated By:	Not reported
Updated Date:	12/17/2002
Decode for NarcdID:	Site Contacts

NARR Comments: Current lessee is Randy Fortmiller, a former employee of Master Chemical and M-Co who is attempting to start a new business - manufacturing environmentally safe cleaners. Mr. Fortmiller is leasing from Master Chemical and M-Co owner Margie Wilhelm. Randy Fortmiller: 656-9369; 1010 Beatrice Street, Gladstone. Margie Wilhelm: P.O. Box 452, Lake Oswego 97034; 19426 South Beavercreek Road, Oregon City.

NARR ID:	5732641
NARR Code:	General Site Description

MASTER CHEMICAL INC. (Continued) **S103842264**

Created By: Not reported
Created Date: 12/17/2002
Updated By: Not reported
Updated Date: 12/17/2002
Decode for NarcdID: General Site Description
NARR Comments: Small facility in a small industrial area along N Tillamook. Business at same location for over 55 years. Portland Water Bureau owns property behind (to south of) site.

NARR ID: 5732642
NARR Code: Hazardous Substance/Waste Types
Created By: Not reported
Created Date: 12/17/2002
Updated By: Not reported
Updated Date: 12/17/2002
Decode for NarcdID: Hazardous Substance/Waste Types
NARR Comments: With the exceptions of caustic, sodium hypochlorite solutions, and chlorine gas, substances on site were generally not toxic.

NARR ID: 5732645
NARR Code: Site Ownership
Created By: Not reported
Created Date: 12/17/2002
Updated By: Not reported
Updated Date: 12/17/2002
Decode for NarcdID: Site Ownership
NARR Comments: Site has been owned by Margie Wilhelm since 1972.

NARR ID: 5745576
NARR Code: Remedial Action
Created By: GWISTAR
Created Date: 09/30/2004
Updated By: GWISTAR
Updated Date: 09/30/2004
Decode for NarcdID: Remedial Action
NARR Comments: (8/23/95 SXF/SAS) There is no indication that significant spills have ever occurred at the site, nor that any kind of persistent toxic substances have ever been used at the site. The only hazardous substances that have been used at Master Chemical are sodium hydroxide (caustic), sodium hypochlorite solution (bleach), and chlorine gas (which dissipates). Therefore, no further action is required at this site.

Administrative Action:
Action ID: 9468
Region: Not reported
Complete Date: 09/14/1984
Rank Value: 0
Cleanup Flag: False
Created Date: 12/17/2002
Decode for AgencyID: Environmental Protection Agency
Decode for RegionID: Not reported
Category: EPA Led Action
Action Code Flag: False
Action: EPA PA1/SI1
Further Action: Not reported
Comments: Not reported

MASTER CHEMICAL INC. (Continued) **S103842264**

Action ID: 9508
Region: Headquarters
Complete Date: 02/12/1994
Rank Value: 0
Cleanup Flag: False
Created Date: 12/17/2002
Decode for AgencyID: Department of Environmental Quality
Decode for RegionID: Headquarters
Category: Remedial Action
Action Code Flag: False
Action: Site Screening recommended (EV)
Further Action: Not reported
Comments: Not reported

Action ID: 9444
Region: Not reported
Complete Date: 09/14/1984
Rank Value: 0
Cleanup Flag: False
Created Date: 12/17/2002
Decode for AgencyID: Environmental Protection Agency
Decode for RegionID: Not reported
Category: EPA Led Action
Action Code Flag: False
Action: No Further Remedial Action Planned under Federal program
Further Action: Not reported
Comments: Not reported

Action ID: 9421
Region: Not reported
Complete Date: Not reported
Rank Value: 0
Cleanup Flag: False
Created Date: 12/17/2002
Decode for AgencyID: Environmental Protection Agency
Decode for RegionID: Not reported
Category: EPA Led Action
Action Code Flag: False
Action: Site added to CERCLIS
Further Action: Not reported
Comments: Not reported

Action ID: 9437
Region: Northwestern Region
Complete Date: 08/23/1995
Rank Value: 0
Cleanup Flag: False
Created Date: 12/17/2002
Decode for AgencyID: Department of Environmental Quality
Decode for RegionID: Northwest Region
Category: Listing Action
Action Code Flag: False
Action: Listing Review completed
Further Action: 0
Comments: Not reported

Action ID: 9443

MASTER CHEMICAL INC. (Continued) **S103842264**

Region: Northwestern Region
Complete Date: 08/23/1995
Rank Value: 0
Cleanup Flag: False
Created Date: 12/17/2002
Decode for AgencyID: Department of Environmental Quality
Decode for RegionID: Northwest Region
Category: Remedial Action
Action Code Flag: False
Action: NO FURTHER STATE ACTION REQUIRED
Further Action: Not reported
Comments: Not reported

Action ID: 9425
Region: Northwestern Region
Complete Date: 08/23/1995
Rank Value: 0
Cleanup Flag: False
Created Date: 12/17/2002
Decode for AgencyID: Department of Environmental Quality
Decode for RegionID: Northwest Region
Category: Remedial Action
Action Code Flag: False
Action: SITE EVALUATION
Further Action: Not reported
Comments: Not reported

Action ID: 9424
Region: Headquarters
Complete Date: Not reported
Rank Value: 0
Cleanup Flag: False
Created Date: 12/17/2002
Decode for AgencyID: Department of Environmental Quality
Decode for RegionID: Headquarters
Category: Administrative Action
Action Code Flag: False
Action: Site added to database
Further Action: Not reported
Comments: Not reported

Operations:
Operation Id: 132618
Operation Status: Unknown
Common Name: Master Chemical Inc.
Yrs of Operation: 1934 - ?
Comments: Not reported
Updated Date: 09/30/2004
Updated By: GWISTAR
Decode for OpstatID: Unknown
Operations SIC Id: 195968
SIC Code: 2841
Created By: Not reported
Created Date: 12/17/2002
Operations SIC Id: 195969
SIC Code: 2842
Created By: Not reported
Created Date: 12/17/2002

AS158 SSW 1/4-1/2 0.339 mi. 1789 ft. | **HEATING OIL TANK**
1835 N FLINT AVE
PORTLAND, OR 97227

Site 2 of 2 in cluster AS

OR ECSI
OR LUST
OR VCP

S103841871
N/A

Relative: Lower

Actual: 116 ft.

ECSI:

Name:	WILLIAMSEN & BLEID
Address:	1835 N FLINT AVE.
City,State,Zip:	PORTLAND, OR 97227
State ID Number:	776
Brown ID:	0
Study Area:	False
Region ID:	Not reported
Legislatve ID:	0
Investigation:	No Further Action
FACA ID:	23699
Further Action:	258
Lat/Long (dms):	45 32 10.70 / -122 40 9.10
County Code:	26.00
Score Value:	Not reported
Cerclis ID:	Not reported
Township Coord.:	1.00
Township Zone:	N
Range Coord:	1.00
Range Zone:	E
Section Coord:	27
Qtr Section:	Not reported
Tax Lots:	Not reported
Size:	Not reported
NPL:	False
Orphan:	False
Updated By:	RHOOD
Update Date:	08/08/2019
Created Date:	01/04/1989
Decode For RegionID:	Not reported
Decode For BrownID:	Not reported
Decode For Furtheract:	Medium
Decode For Investstat:	No Further Action
Decode For Legislative:	Not reported
Alias Name:	Flint - Hancock

Narrative:

NARR ID:	5726330
NARR Code:	Site Contacts
Created By:	Not reported
Created Date:	12/17/2002
Updated By:	Not reported
Updated Date:	12/17/2002
Decode for NarcdID:	Site Contacts
NARR Comments:	Steve Rocha, Williamson and Bleid,

NARR ID:	5726331
NARR Code:	Contamination
Created By:	Not reported
Created Date:	12/17/2002
Updated By:	Not reported
Updated Date:	12/17/2002
Decode for NarcdID:	Contamination
NARR Comments:	In response to a complaint alleging improper disposal of waste

HEATING OIL TANK (Continued) **S103841871**

solvents, it was determined that this source was an unregistered generator of hazardous waste. The DEQ inspector discovered that Williamson & Bleid was generally unaware of and not in compliance with applicable provisions of hazardous-waste management regulations. Wastes were present in unmarked and unlabeled 55-gal. drums, as well as in an undetermined number of 5-gal. pails.

NARR ID: 5726332
NARR Code: Hazardous Substance/Waste Types
Created By: Not reported
Created Date: 12/17/2002
Updated By: Not reported
Updated Date: 12/17/2002
Decode for NarcdID: Hazardous Substance/Waste Types
NARR Comments: solvents - exceed ignitability criteria

NARR ID: 5755701
NARR Code: Site Location
Created By: GWISTAR
Created Date: 06/23/2015
Updated By: GWISTAR
Updated Date: 06/23/2015
Decode for NarcdID: Site Location
NARR Comments: Alternative address for this site is 270 N Hancock St.

NARR ID: 5726333
NARR Code: Pathways Other Hazards
Created By: Not reported
Created Date: 12/17/2002
Updated By: Not reported
Updated Date: 12/17/2002
Decode for NarcdID: Pathways & Other Hazards
NARR Comments: Possible threat of release.

NARR ID: 5726334
NARR Code: Remedial Action
Created By: Not reported
Created Date: 12/17/2002
Updated By: Not reported
Updated Date: 12/17/2002
Decode for NarcdID: Remedial Action
NARR Comments: Further investigation required.

NARR ID: 5757517
NARR Code: 1922
Created By: RHOOD
Created Date: 06/03/2019
Updated By: RHOOD
Updated Date: 06/03/2019
Decode for NarcdID: Current Site Summary Statement
NARR Comments: RP provided work plan to install 4 soil borings in areas of concern that were relating to hazardous material handling and storage.

Administrative Action:
Action ID: 9508
Region: 0
Complete Date: 02/12/1994
Rank Value: 0

HEATING OIL TANK (Continued) **S103841871**

Cleanup Flag: False
Created Date: 12/17/2002
Decode for AgencyID: Department of Environmental Quality
Decode for RegionID: Not reported
Category: Remedial Action
Action Code Flag: False
Action: Site Screening recommended (EV)
Further Action: Medium
Comments: Not reported

Action ID: 9424
Region: Not reported
Complete Date: Not reported
Rank Value: 0
Cleanup Flag: False
Created Date: 12/17/2002
Decode for AgencyID: Department of Environmental Quality
Decode for RegionID: Not reported
Category: Administrative Action
Action Code Flag: False
Action: Site added to database
Further Action: Not reported
Comments: Not reported

Action ID: 9425
Region: Northwestern Region
Complete Date: Not reported
Rank Value: Not reported
Cleanup Flag: False
Created Date: 06/03/2019
Decode for AgencyID: Department of Environmental Quality
Decode for RegionID: Northwest Region
Category: Remedial Action
Action Code Flag: False
Action: SITE EVALUATION
Further Action: 0
Comments: Not reported

Action ID: 9443
Region: Northwestern Region
Complete Date: 08/08/2019
Rank Value: Not reported
Cleanup Flag: False
Created Date: 08/08/2019
Decode for AgencyID: Department of Environmental Quality
Decode for RegionID: Northwest Region
Category: Remedial Action
Action Code Flag: False
Action: NO FURTHER STATE ACTION REQUIRED
Further Action: 0
Comments: Not reported

Operations:
Operation Id: 132072
Operation Status: Active
Common Name: Williamson & Bleid
Yrs of Operation: Not reported
Comments: Paint contractor

HEATING OIL TANK (Continued) **S103841871**

Updated Date: 09/13/1994
Updated By: CONV
Decode for OpstatID: Active
Operations SIC Id: 195092
SIC Code: 1721
Created By: Not reported
Created Date: 12/17/2002

LUST:
Name: HEATING OIL TANK
Address: 1835 N FLINT AVE
City,State,Zip: PORTLAND, OR 97227
Region: North Western Region
Facility ID: 26-22-0791
Cleanup Received Date: 09/30/2022
Cleanup Start Date: Not reported
Cleanup Complete Date: Not reported
Decode for Region: North West Region

VCS:
Name: WILLIAMSEN & BLEID
Address: 1835 N FLINT AVE.
City,State,Zip: PORTLAND, OR 97227
ECS Site ID: 776
Facility Size: Not reported
Action: NO FURTHER STATE ACTION REQUIRED
Start Date: 08/08/2019
End Date: 08/08/2019
Program: ICP
Latitude: 45.5363
Longitude: -122.6692

Name: WILLIAMSEN & BLEID
Address: 1835 N FLINT AVE.
City,State,Zip: PORTLAND, OR 97227
ECS Site ID: 776
Facility Size: Not reported
Action: SITE EVALUATION
Start Date: 06/03/2019
End Date: Not reported
Program: VCP
Latitude: 45.5363
Longitude: -122.6692

AV159 **HEATING OIL TANK** **OR LUST** **S106476040**
NNE **74 NE COOK ST** **N/A**
1/4-1/2 **PORTLAND, OR 97212**
0.340 mi.
1793 ft. **Site 2 of 5 in cluster AV**

Relative:
Higher

Actual:
185 ft.

LUST:
Name: HEATING OIL TANK
Address: 74 NE COOK ST
City,State,Zip: PORTLAND, OR 97212
Region: North Western Region
Facility ID: 26-04-1287
Cleanup Received Date: 07/03/2004

HEATING OIL TANK (Continued) **S106476040**

Cleanup Start Date: 07/06/2004
Cleanup Complete Date: 10/14/2004
Decode for Region: North West Region

---

160 North 1/4-1/2 0.340 mi. 1796 ft.

COOK STREET APARTMENTS
107 N COOK ST.
PORTLAND, OR 97227

OR ECSI **S117277439**
OR VCP **N/A**

Relative: Higher

Actual: 175 ft.

ECSI:

Name:	COOK STREET APARTMENTS
Address:	107 N COOK ST.
City,State,Zip:	PORTLAND, OR 97227
State ID Number:	5923
Brown ID:	0
Study Area:	False
Region ID:	2
Legislatve ID:	0
Investigation:	No Further Action
FACA ID:	132451
Further Action:	0
Lat/Long (dms):	45 32 50.30 / -122 40 2.30
County Code:	26.00
Score Value:	Not reported
Cerclis ID:	Not reported
Township Coord.:	1.00
Township Zone:	N
Range Coord:	1.00
Range Zone:	E
Section Coord:	27
Qtr Section:	AB
Tax Lots:	401
Size:	1.3 acres
NPL:	False
Orphan:	False
Updated By:	RHOOD
Update Date:	04/14/2015
Created Date:	09/29/2014
Decode For RegionID:	Northwest Region
Decode For BrownID:	Not reported
Decode For Furtheract:	Not reported
Decode For Investstat:	No Further Action
Decode For Legislative:	Not reported

Hazardous Release:

Substance ID.:	120781
Haz Release ID:	388222
Qty Released:	Not reported
Date Released:	Not reported
Update Date:	12/08/2014
Update By:	RHOOD
Substance Code:	100-41-4
Substance Name:	ETHYLBENZENE
Substance Abbrev.:	Not reported
Substance Category ID:	8515
Substance Category:	Volatiles
Category Level:	Not reported

COOK STREET APARTMENTS (Continued) **S117277439**

Created By: Not reported
Created Date: 12/17/2002
Substance Category ID: 8515
Substance Category: Volatiles
Category Level: Not reported
Created By: Not reported
Created Date: 12/17/2002
Substance Alias ID: 316146
Sub Alias Name: ETHYLBENZOL
Substance Alias ID: 316147
Sub Alias Name: PHENYLETHANE

Substance ID.: 121868
Haz Release ID: 388223
Qty Released: Not reported
Date Released: Not reported
Update Date: 12/08/2014
Update By: RHOOD
Substance Code: 91-20-3
Substance Name: NAPHTHALENE
Substance Abbrev.: Not reported
Substance Category ID: 8494
Substance Category: Semi-volatiles
Category Level: Not reported
Created By: Not reported
Created Date: 12/17/2002
Substance Category ID: 8494
Substance Category: Semi-volatiles
Category Level: Not reported
Created By: Not reported
Created Date: 12/17/2002
Substance Alias ID: 317793
Sub Alias Name: MOTH BALLS
Substance Alias ID: 317794
Sub Alias Name: NAPHTHENE
Substance Alias ID: 317795
Sub Alias Name: TAR CAMPHOR

Substance ID.: 122012
Haz Release ID: 388224
Qty Released: Not reported
Date Released: Not reported
Update Date: 12/08/2014
Update By: RHOOD
Substance Code: ECD275
Substance Name: TOTAL PETROLEUM HYDROCARBONS (TPH)
Substance Abbrev.: Not reported
Substance Category ID: 8540
Substance Category: Petroleum Related Releases for OSPIRG Report
Category Level: Not reported
Created By: Not reported
Created Date: 12/17/2002
Substance Category ID: 8540
Substance Category: Petroleum Related Releases for OSPIRG Report
Category Level: Not reported
Created By: Not reported
Created Date: 12/17/2002

COOK STREET APARTMENTS (Continued) **S117277439**

Narrative:

NARR ID: 5755659
NARR Code: Remedial Action
Created By: RHOOD
Created Date: 04/14/2015
Updated By: RHOOD
Updated Date: 04/14/2015
Decode for NarcdID: Remedial Action
NARR Comments: soil removed to ~11 feet bgs at most of site.

NARR ID: 5755476
NARR Code: 1922
Created By: RHOOD
Created Date: 12/08/2014
Updated By: RHOOD
Updated Date: 12/08/2014
Decode for NarcdID: Current Site Summary Statement
NARR Comments: Former auto repair facility operated on the southwest portion of the property. Also, 2 greenhouse buildings occupied the south-southeast portion of the property. 2 12,000-gallon USTs (gas and diesel) were decommissioned by removal prior to this becoming a cleanup site. No known release from the UST removal activities. As part of this cleanup, the former pump island area was investigated. From Phase II ESA, contaminants are mainly TPH.

Administrative Action:

Action ID: 9424
Region: Not reported
Complete Date: 09/29/2014
Rank Value: Not reported
Cleanup Flag: False
Created Date: 09/29/2014
Decode for AgencyID: Department of Environmental Quality
Decode for RegionID: Not reported
Category: Administrative Action
Action Code Flag: False
Action: Site added to database
Further Action: Not reported
Comments: Not reported

Action ID: 9519
Region: Northwestern Region
Complete Date: 11/17/2014
Rank Value: Not reported
Cleanup Flag: False
Created Date: 09/29/2014
Decode for AgencyID: Department of Environmental Quality
Decode for RegionID: Northwest Region
Category: Remedial Action
Action Code Flag: False
Action: VCS Waiting List
Further Action: 0
Comments: Not reported

Action ID: 9425
Region: Northwestern Region
Complete Date: 04/14/2015

COOK STREET APARTMENTS (Continued) **S117277439**

Rank Value: Not reported
Cleanup Flag: False
Created Date: 11/18/2014
Decode for AgencyID: Department of Environmental Quality
Decode for RegionID: Northwest Region
Category: Remedial Action
Action Code Flag: False
Action: SITE EVALUATION
Further Action: 0
Comments: Not reported

Action ID: 9443
Region: Northwestern Region
Complete Date: 04/14/2015
Rank Value: Not reported
Cleanup Flag: False
Created Date: 04/14/2015
Decode for AgencyID: Department of Environmental Quality
Decode for RegionID: Northwest Region
Category: Remedial Action
Action Code Flag: False
Action: NO FURTHER STATE ACTION REQUIRED
Further Action: 0
Comments: Not reported

Action ID: 9491
Region: Northwestern Region
Complete Date: 08/29/2014
Rank Value: Not reported
Cleanup Flag: False
Created Date: 09/29/2016
Decode for AgencyID: Department of Environmental Quality
Decode for RegionID: Northwest Region
Category: Remedial Action
Action Code Flag: False
Action: REMOVAL
Further Action: 0
Comments: Not reported

VCS:
Name: COOK STREET APARTMENTS
Address: 107 N COOK ST.
City,State,Zip: PORTLAND, OR 97227
ECS Site ID: 5923
Facility Size: 1.3 acres
Action: NO FURTHER STATE ACTION REQUIRED
Start Date: 04/14/2015
End Date: 04/14/2015
Program: ICP
Latitude: 45.5473
Longitude: -122.6673

Name: COOK STREET APARTMENTS
Address: 107 N COOK ST.
City,State,Zip: PORTLAND, OR 97227
ECS Site ID: 5923
Facility Size: 1.3 acres

COOK STREET APARTMENTS (Continued) **S117277439**

Action:	VCS Waiting List
Start Date:	09/29/2014
End Date:	11/17/2014
Program:	VCS
Latitude:	45.5473
Longitude:	-122.6673

Name:	COOK STREET APARTMENTS
Address:	107 N COOK ST.
City,State,Zip:	PORTLAND, OR 97227
ECS Site ID:	5923
Facility Size:	1.3 acres
Action:	REMOVAL
Start Date:	08/01/2014
End Date:	08/29/2014
Program:	ICP
Latitude:	45.5473
Longitude:	-122.6673

Name:	COOK STREET APARTMENTS
Address:	107 N COOK ST.
City,State,Zip:	PORTLAND, OR 97227
ECS Site ID:	5923
Facility Size:	1.3 acres
Action:	SITE EVALUATION
Start Date:	11/17/2014
End Date:	04/14/2015
Program:	ICP
Latitude:	45.5473
Longitude:	-122.6673

AQ161 **KENTON FOUNDRY (FORMER)** **OR ECSI** **S112198889**
SW **650-668 N TILLAMOOK ST.** **OR LUST** **N/A**
1/4-1/2 **PORTLAND, OR 97227** **OR VCP**
0.340 mi. **OR BROWNFIELDS**
1796 ft. **Site 4 of 4 in cluster AQ**

Relative:
Lower

Actual:
59 ft.

ECSI:

Name:	KENTON FOUNDRY (FORMER)
Address:	650-668 N TILLAMOOK ST.
City,State,Zip:	PORTLAND, OR 97227
State ID Number:	5758
Brown ID:	Brownfield Site - Assistance From Other Public Agencies
Study Area:	False
Region ID:	Not reported
Legislatve ID:	0
Investigation:	Suspect
FACA ID:	7289
Further Action:	260
Lat/Long (dms):	45 32 15.40 / -122 40 22.80
County Code:	26.00
Score Value:	Not reported
Cerclis ID:	Not reported
Township Coord.:	1.00
Township Zone:	N
Range Coord:	1.00
Range Zone:	E
Section Coord:	27

KENTON FOUNDRY (FORMER) (Continued) **S112198889**

Qtr Section: CA
Tax Lots: 8900
Size: 0.39 acre
NPL: False
Orphan: False
Updated By: DHAFLEY
Update Date: 05/13/2020
Created Date: 10/03/2012
Decode For RegionID: Not reported
Decode For BrownID: Brownfield Site - Assistance from Other Public Agencies
Decode For Furtheract: Low
Decode For Investstat: Suspect
Decode For Legislative: Not reported
Alias Name: Kenton Aluminum & Brass

Narrative:
NARR ID: 5755439
NARR Code: Contamination
Created By: DHAFLEY
Created Date: 11/28/2014
Updated By: DHAFLEY
Updated Date: 11/28/2014
Decode for NarcdID: Contamination
NARR Comments: Metals, petroleum hydrocarbons, PCBs

NARR ID: 5755440
NARR Code: Data Sources
Created By: DHAFLEY
Created Date: 11/28/2014
Updated By: DHAFLEY
Updated Date: 02/26/2023
Decode for NarcdID: Data Sources
NARR Comments: 1) Phase One Environmental Site Assessment. NW Geotech, January 11, 2011. 2) Phase II Environmental Site Assessment. AMEC, January 2011. 3) Railroad Spur Closure Report. AMEC, January 14, 2014. 4) Comments on Railroad Spur Closure Report. DEQ, February 27, 2014. 5) ICP Report. Wood; June 5, 2019. 6) Revised ICP Report. Wood; June 5, 2020. 7) DEQ Proposed Source Control Decision and Conditional NFA memo; December 23, 2021. 8) DEQ Approved Source Control and Conditional NFA memo; March 2, 2022. 9) Cap Inspection and Maintenance Plan. Shannon & Wilson; February 2023. 10) Contaminated Media Management Plan. GSI; June 2015. [Note that this CMMP was prepared for adjacent Westinghouse site but to be fully applied to Kenton Foundry as approved by DEQ and City of Portland in 2023].

NARR ID: 5755438
NARR Code: 1922
Created By: DHAFLEY
Created Date: 11/28/2014
Updated By: DHAFLEY
Updated Date: 02/26/2023
Decode for NarcdID: Current Site Summary Statement
NARR Comments: [Nov. 2014] The former Kenton Foundry is in North Portland, adjacent to the Former Westinghouse site (ECSI #4497). Under the City of Portland's ownership, the property has been redeveloped as part of the Portland Water Bureau's maintenance center. Metals, petroleum, and some PCBs detected on-site, which have largely been removed during mass excavation associated with redevelopment work. The city

KENTON FOUNDRY (FORMER) (Continued) **S112198889**

is completing work under an ICP with DEQ, and expects to pursue a NFA determination for the site. An ICP report has not yet been submitted to DEQ. February 2022. A source control decision and Conditional NFA for the site have been approved by DEQ following public notice and comment and consultation with EPA and tribal representatives. Issuance of NFA letter is pending. February 2023. CMMP and Cap Inspection and Maintenance Plan approved by DEQ. Conditional NFA letter pending.

Administrative Action:

Action ID: 9524
Region: Northwestern Region
Complete Date: 03/02/2022
Rank Value: Not reported
Cleanup Flag: False
Created Date: 05/13/2020
Decode for AgencyID: Department of Environmental Quality
Decode for RegionID: Northwest Region
Category: Remedial Action
Action Code Flag: False
Action: SCE
Further Action: Low
Comments: Not reported

Action ID: 9411
Region: Northwestern Region
Complete Date: Not reported
Rank Value: Not reported
Cleanup Flag: False
Created Date: 03/02/2022
Decode for AgencyID: Department of Environmental Quality
Decode for RegionID: Northwest Region
Category: Remedial Action
Action Code Flag: False
Action: No Further Action (Conditional)
Further Action: Low
Comments: Not reported

Action ID: 9424
Region: Not reported
Complete Date: 10/03/2012
Rank Value: Not reported
Cleanup Flag: False
Created Date: 10/03/2012
Decode for AgencyID: Department of Environmental Quality
Decode for RegionID: Not reported
Category: Administrative Action
Action Code Flag: False
Action: Site added to database
Further Action: Not reported
Comments: Not reported

Action ID: 9425
Region: Northwestern Region
Complete Date: 03/01/2013
Rank Value: Not reported
Cleanup Flag: False
Created Date: 10/29/2012

KENTON FOUNDRY (FORMER) (Continued) **S112198889**

Decode for AgencyID: Department of Environmental Quality
Decode for RegionID: Northwest Region
Category: Remedial Action
Action Code Flag: False
Action: SITE EVALUATION
Further Action: 0
Comments: Not reported

Action ID: 9435
Region: Northwestern Region
Complete Date: 10/24/2012
Rank Value: Not reported
Cleanup Flag: False
Created Date: 11/28/2014
Decode for AgencyID: Department of Environmental Quality
Decode for RegionID: Northwest Region
Category: Remedial Action
Action Code Flag: False
Action: Independent Cleanup Program
Further Action: Medium
Comments: Not reported

Action ID: 9491
Region: Northwestern Region
Complete Date: Not reported
Rank Value: Not reported
Cleanup Flag: False
Created Date: 11/28/2014
Decode for AgencyID: Department of Environmental Quality
Decode for RegionID: Northwest Region
Category: Remedial Action
Action Code Flag: False
Action: REMOVAL
Further Action: Medium
Comments: Not reported

LUST:
Name: HEATING OIL TANK
Address: 650-668 N TILLAMOOK ST
City,State,Zip: PORTLAND, OR 97227
Region: North Western Region
Facility ID: 26-13-0349
Cleanup Received Date: 03/29/2013
Cleanup Start Date: Not reported
Cleanup Complete Date: 06/25/2013
Decode for Region: North West Region

VCS:
Name: KENTON FOUNDRY (FORMER)
Address: 650-668 N TILLAMOOK ST.
City,State,Zip: PORTLAND, OR 97227
ECS Site ID: 5758
Facility Size: 0.39 acre
Action: No Further Action (Conditional)
Start Date: 03/02/2022
End Date: Not reported

KENTON FOUNDRY (FORMER) (Continued) **S112198889**

Program: VCP
Latitude: 45.5376
Longitude: -122.673

Name: KENTON FOUNDRY (FORMER)
Address: 650-668 N TILLAMOOK ST.
City,State,Zip: PORTLAND, OR 97227
ECS Site ID: 5758
Facility Size: 0.39 acre
Action: REMOVAL
Start Date: 03/01/2013
End Date: Not reported
Program: ICP
Latitude: 45.5376
Longitude: -122.673

Name: KENTON FOUNDRY (FORMER)
Address: 650-668 N TILLAMOOK ST.
City,State,Zip: PORTLAND, OR 97227
ECS Site ID: 5758
Facility Size: 0.39 acre
Action: Independent Cleanup Program
Start Date: 10/24/2012
End Date: 10/24/2012
Program: VCP
Latitude: 45.5376
Longitude: -122.673

Name: KENTON FOUNDRY (FORMER)
Address: 650-668 N TILLAMOOK ST.
City,State,Zip: PORTLAND, OR 97227
ECS Site ID: 5758
Facility Size: 0.39 acre
Action: SITE EVALUATION
Start Date: 10/01/2012
End Date: 03/01/2013
Program: VCP
Latitude: 45.5376
Longitude: -122.673

Name: KENTON FOUNDRY (FORMER)
Address: 650-668 N TILLAMOOK ST.
City,State,Zip: PORTLAND, OR 97227
ECS Site ID: 5758
Facility Size: 0.39 acre
Action: Source Control Evaluation
Start Date: 05/13/2020
End Date: 03/02/2022
Program: VCP
Latitude: 45.5376
Longitude: -122.673

OR BROWNFIELDS:
Name: KENTON FOUNDRY (FORMER)
Address: 650-668 N TILLAMOOK ST.
City,State,Zip: PORTLAND, OR 97227
Geolocation Id: 7289

KENTON FOUNDRY (FORMER) (Continued) **S112198889**

Status: No Further Action (Conditional)
Lat/Long: 45.5376 / -122.673

AU162 **CAMPBELL DRY CLEANER** **US BROWNFIELDS** **1016447305**
West **817 N. RUSSELL** **FINDS** **N/A**
1/4-1/2 **PORTLAND, OR 97227** **ECHO**
0.341 mi.
1798 ft. **Site 2 of 4 in cluster AU**

Relative:
Lower

Actual:
71 ft.

US BROWNFIELDS:

Name:	CAMPBELL DRY CLEANER
Address:	817 N. RUSSELL
Recipient name:	Portland, City of (Oregon)
Grant type:	Assessment
Region:	10
Property Number:	R250558
Parcel size:	0.05
Latitude:	45.541233
Longitude:	-122.675033
HCM Label:	Address Matching-House Number
Map Scale:	Not reported
Point of Reference:	Entrance Point of a Facility or Station
Highlights:	The former Campbell Dry Cleaner operated from 1952 to 1995 when the current owner, Gary Hampton and his wife, purchased the building from Mr. Campbell, their long-time neighbor. With plans to use the space as rental income, the Hamptons renovated both the upstairs apartment and downstairs commercial space. With the recent passing of his wife, Gary made the decision to sell the property. Due diligence from a prospective purchaser prompted Phase I and Phase II environmental site assessments. Unknown to Mr. Hampton, the assessments revealed significant amounts of TCE and PCE (common contaminants from the dry cleaning process) in the soil beneath the building. Due to the extent and nature of the contaminants, the sale of the property was put on hold. Gary Hampton has been encouraged by DEQ to have additional site assessments conducted to clarify potential vapor intrusion issues on neighboring properties. The most recent Phase II investigation revealed PCE/TCE contaminated soil below the former dry cleaning machines. Air quality testing also revealed vapor intrusion issues on the property. Additional Phase II testing will be needed in order to delineate the extent of contaminated soil. Gary Hampton is no longer interested in selling the property. He plans on continuing to live in the upstairs apartment and has a business plan for a coffee shop in the downstairs commercial space. There is support from the neighboring businesses for a coffee shop and within a 0.10 walking radius, there are approximately 400 employees that could benefit from this service. Although the current environmental concerns are stalling any future plans for the downstairs space, Mr. Hampton continues to research funding opportunities and has made personal investments by completing small business classes at Portland Community College. Former Use: The former Campbell Dry Cleaner operated from 1952 to 1995 when the current owner, Gary Hampton and his wife, purchased the building. Years later and after several improvements to the space, the Hampton's decided to sell the property. Due diligence from a prospective purchaser prompted a Phase I and Phase II environmental site assessments. Unknown to Mr. Hampton, the assessments revealed significant amounts of TCE and PCE (common contaminants from the dry cleaning process) in the soil beneath the building. Due to the extent and nature of the

CAMPBELL DRY CLEANER (Continued) **1016447305**

	contaminants, the sale of the property was put on hold.
Datum:	North American Datum of 1983
Acres Property ID:	154062
IC Data Access:	Not reported
Start Date:	Not reported
Redev Completition Date:	Not reported
Completed Date:	Not reported
Acres Cleaned Up:	Not reported
Cleanup Funding:	Not reported
Cleanup Funding Source:	Not reported
Assessment Funding:	13900
Assessment Funding Source:	EPA
Redevelopment Funding:	Not reported
Redev. Funding Source:	Not reported
Redev. Funding Entity Name:	Not reported
Redevelopment Start Date:	Not reported
Assessment Funding Entity:	US EPA - Brownfields Assessment Cooperative Agreement
Cleanup Funding Entity:	Not reported
Grant Type:	Hazardous
Accomplishment Type:	Phase II Environmental Assessment
Accomplishment Count:	N
Cooperative Agreement Number:	96024102
Start Date:	10/17/2012
Ownership Entity:	Private
Completion Date:	2/8/2013
Current Owner:	Gary Hampton
Did Owner Change:	N
Cleanup Required:	Y
Video Available:	N
Photo Available:	Y
Institutional Controls Required:	U
IC Category Proprietary Controls:	Not reported
IC Cat. Info. Devices:	Not reported
IC Cat. Gov. Controls:	Not reported
IC Cat. Enforcement Permit Tools:	Not reported
IC in place date:	Not reported
IC in place:	N
State/tribal program date:	6/1/2013
State/tribal program ID:	ECSI: 5680
State/tribal NFA date:	Not reported
Contaminant Found:	Other Contaminants VOCs
Contaminant Cleanup:	Not reported
Media Affected:	Air Soil
Media Cleanup:	Not reported
Num. of cleanup and re-dev. jobs:	Not reported
Past use greenspace acreage:	Not reported
Past use residential acreage:	Not reported
Past use commercial acreage:	0.05
Past use industrial acreage:	Not reported
Future use greenspace acreage:	Not reported
Future use residential acreage:	Not reported
Future use commercial acreage:	0.05
Future use industrial acreage:	Not reported
Superfund Fed. landowner flag:	Not reported
Future Use: Multistory	Not reported
Past Use: Multistory	Not reported
Property Description:	The former Campbell Dry Cleaner operated from 1952 to 1995 when the

CAMPBELL DRY CLEANER (Continued) **1016447305**

current owner, Gary Hampton and his wife, purchased the building. Years later and after several improvements to the space, the Hampton's decided to sell the property. Due diligence from a prospective purchaser prompted a Phase I and Phase II environmental site assessments. Unknown to Mr. Hampton, the assessments revealed significant amounts of TCE and PCE (common contaminants from the dry cleaning process) in the soil beneath the building. Due to the extent and nature of the contaminants, the sale of the property was put on hold.

Below Poverty Number:	319
Below Poverty Percent:	33.4
Meidan Income:	5837
Meidan Income Number:	510
Meidan Income Percent:	53.4
Vacant Housing Number:	14
Vacant Housing Percent:	2.85
Unemployed Number:	41
Unemployed Percent:	4.29

Name:	CAMPBELL DRY CLEANER
Address:	817 N. RUSSELL
Recipient name:	Portland, City of (Oregon)
Grant type:	Assessment
Region:	10
Property Number:	R250558
Parcel size:	0.05
Latitude:	45.541233
Longitude:	-122.675033
HCM Label:	Address Matching-House Number
Map Scale:	Not reported
Point of Reference:	Entrance Point of a Facility or Station
Highlights:	The former Campbell Dry Cleaner operated from 1952 to 1995 when the current owner, Gary Hampton and his wife, purchased the building from Mr. Campbell, their long-time neighbor. With plans to use the space as rental income, the Hamptons renovated both the upstairs apartment and downstairs commercial space. With the recent passing of his wife, Gary made the decision to sell the property. Due diligence from a prospective purchaser prompted Phase I and Phase II environmental site assessments. Unknown to Mr. Hampton, the assessments revealed significant amounts of TCE and PCE (common contaminants from the dry cleaning process) in the soil beneath the building. Due to the extent and nature of the contaminants, the sale of the property was put on hold. Gary Hampton has been encouraged by DEQ to have additional site assessments conducted to clarify potential vapor intrusion issues on neighboring properties. The most recent Phase II investigation revealed PCE/TCE contaminated soil below the former dry cleaning machines. Air quality testing also revealed vapor intrusion issues on the property. Additional Phase II testing will be needed in order to delineate the extent of contaminated soil. Gary Hampton is no longer interested in selling the property. He plans on continuing to live in the upstairs apartment and has a business plan for a coffee shop in the downstairs commercial space. There is support from the neighboring businesses for a coffee shop and within a 0.10 walking radius, there are approximately 400 employees that could benefit from this service. Although the current environmental concerns are stalling any future plans for the downstairs space, Mr. Hampton continues to research funding opportunities and has made personal

CAMPBELL DRY CLEANER (Continued) **1016447305**

investments by completing small business classes at Portland Community College. Former Use: The former Campbell Dry Cleaner operated from 1952 to 1995 when the current owner, Gary Hampton and his wife, purchased the building. Years later and after several improvements to the space, the Hampton's decided to sell the property. Due diligence from a prospective purchaser prompted a Phase I and Phase II environmental site assessments. Unknown to Mr. Hampton, the assessments revealed significant amounts of TCE and PCE (common contaminants from the dry cleaning process) in the soil beneath the building. Due to the extent and nature of the contaminants, the sale of the property was put on hold.

Datum:	North American Datum of 1983
Acres Property ID:	154062
IC Data Access:	Not reported
Start Date:	Not reported
Redev Completition Date:	Not reported
Completed Date:	Not reported
Acres Cleaned Up:	Not reported
Cleanup Funding:	Not reported
Cleanup Funding Source:	Not reported
Assessment Funding:	3000
Assessment Funding Source:	EPA
Redevelopment Funding:	Not reported
Redev. Funding Source:	Not reported
Redev. Funding Entity Name:	Not reported
Redevelopment Start Date:	Not reported
Assessment Funding Entity:	US EPA - Brownfields Assessment Cooperative Agreement
Cleanup Funding Entity:	Not reported
Grant Type:	Hazardous
Accomplishment Type:	Phase I Environmental Assessment
Accomplishment Count:	Y
Cooperative Agreement Number:	96024102
Start Date:	8/28/2012
Ownership Entity:	Private
Completion Date:	9/19/2012
Current Owner:	Gary Hampton
Did Owner Change:	N
Cleanup Required:	Y
Video Available:	N
Photo Available:	Y
Institutional Controls Required:	U
IC Category Proprietary Controls:	Not reported
IC Cat. Info. Devices:	Not reported
IC Cat. Gov. Controls:	Not reported
IC Cat. Enforcement Permit Tools:	Not reported
IC in place date:	Not reported
IC in place:	N
State/tribal program date:	6/1/2013
State/tribal program ID:	ECSI: 5680
State/tribal NFA date:	Not reported
Contaminant Found:	Other Contaminants VOCs
Contaminant Cleanup:	Not reported
Media Affected:	Air Soil
Media Cleanup:	Not reported
Num. of cleanup and re-dev. jobs:	Not reported
Past use greenspace acreage:	Not reported
Past use residential acreage:	Not reported

CAMPBELL DRY CLEANER (Continued) **1016447305**

Past use commercial acreage:	0.05
Past use industrial acreage:	Not reported
Future use greenspace acreage:	Not reported
Future use residential acreage:	Not reported
Future use commercial acreage:	0.05
Future use industrial acreage:	Not reported
Superfund Fed. landowner flag:	Not reported
Future Use: Multistory	Not reported
Past Use: Multistory	Not reported
Property Description:	The former Campbell Dry Cleaner operated from 1952 to 1995 when the current owner, Gary Hampton and his wife, purchased the building. Years later and after several improvements to the space, the Hampton's decided to sell the property. Due diligence from a prospective purchaser prompted a Phase I and Phase II environmental site assessments. Unknown to Mr. Hampton, the assessments revealed significant amounts of TCE and PCE (common contaminants from the dry cleaning process) in the soil beneath the building. Due to the extent and nature of the contaminants, the sale of the property was put on hold.
Below Poverty Number:	319
Below Poverty Percent:	33.4
Meidan Income:	5837
Meidan Income Number:	510
Meidan Income Percent:	53.4
Vacant Housing Number:	14
Vacant Housing Percent:	2.85
Unemployed Number:	41
Unemployed Percent:	4.29

Name:	CAMPBELL DRY CLEANER
Address:	817 N. RUSSELL
Recipient name:	Portland, City of (Oregon)
Grant type:	Assessment
Region:	10
Property Number:	R250558
Parcel size:	0.05
Latitude:	45.541233
Longitude:	-122.675033
HCM Label:	Address Matching-House Number
Map Scale:	Not reported
Point of Reference:	Entrance Point of a Facility or Station
Highlights:	The former Campbell Dry Cleaner operated from 1952 to 1995 when the current owner, Gary Hampton and his wife, purchased the building from Mr. Campbell, their long-time neighbor. With plans to use the space as rental income, the Hamptons renovated both the upstairs apartment and downstairs commercial space. With the recent passing of his wife, Gary made the decision to sell the property. Due diligence from a prospective purchaser prompted Phase I and Phase II environmental site assessments. Unknown to Mr. Hampton, the assessments revealed significant amounts of TCE and PCE (common contaminants from the dry cleaning process) in the soil beneath the building. Due to the extent and nature of the contaminants, the sale of the property was put on hold. Gary Hampton has been encouraged by DEQ to have additional site assessments conducted to clarify potential vapor intrusion issues on neighboring properties. The most recent Phase II investigation revealed PCE/TCE contaminated soil below the former dry cleaning machines. Air quality testing also revealed vapor intrusion issues on

CAMPBELL DRY CLEANER (Continued) **1016447305**

the property. Additional Phase II testing will be needed in order to delineate the extent of contaminated soil. Gary Hampton is no longer interested in selling the property. He plans on continuing to live in the upstairs apartment and has a business plan for a coffee shop in the downstairs commercial space. There is support from the neighboring businesses for a coffee shop and within a 0.10 walking radius, there are approximately 400 employees that could benefit from this service. Although the current environmental concerns are stalling any future plans for the downstairs space, Mr. Hampton continues to research funding opportunities and has made personal investments by completing small business classes at Portland Community College. Former Use: The former Campbell Dry Cleaner operated from 1952 to 1995 when the current owner, Gary Hampton and his wife, purchased the building. Years later and after several improvements to the space, the Hampton's decided to sell the property. Due diligence from a prospective purchaser prompted a Phase I and Phase II environmental site assessments. Unknown to Mr. Hampton, the assessments revealed significant amounts of TCE and PCE (common contaminants from the dry cleaning process) in the soil beneath the building. Due to the extent and nature of the contaminants, the sale of the property was put on hold.

Datum:	North American Datum of 1983
Acres Property ID:	154062
IC Data Access:	Not reported
Start Date:	Not reported
Redev Completition Date:	Not reported
Completed Date:	Not reported
Acres Cleaned Up:	Not reported
Cleanup Funding:	Not reported
Cleanup Funding Source:	Not reported
Assessment Funding:	13900
Assessment Funding Source:	EPA
Redevelopment Funding:	Not reported
Redev. Funding Source:	Not reported
Redev. Funding Entity Name:	Not reported
Redevelopment Start Date:	Not reported
Assessment Funding Entity:	US EPA - Brownfields Assessment Cooperative Agreement
Cleanup Funding Entity:	Not reported
Grant Type:	Hazardous
Accomplishment Type:	Phase II Environmental Assessment
Accomplishment Count:	N
Cooperative Agreement Number:	96024102
Start Date:	10/17/2012
Ownership Entity:	Private
Completion Date:	2/8/2013
Current Owner:	Gary Hampton
Did Owner Change:	N
Cleanup Required:	Y
Video Available:	N
Photo Available:	Y
Institutional Controls Required:	U
IC Category Proprietary Controls:	Not reported
IC Cat. Info. Devices:	Not reported
IC Cat. Gov. Controls:	Not reported
IC Cat. Enforcement Permit Tools:	Not reported
IC in place date:	Not reported
IC in place:	N

CAMPBELL DRY CLEANER (Continued) **1016447305**

State/tribal program date:	6/1/2013
State/tribal program ID:	ECSI: 5680
State/tribal NFA date:	Not reported
Contaminant Found:	Other Contaminants VOCs
Contaminant Cleanup:	Not reported
Media Affected:	Air Soil
Media Cleanup:	Not reported
Num. of cleanup and re-dev. jobs:	Not reported
Past use greenspace acreage:	Not reported
Past use residential acreage:	Not reported
Past use commercial acreage:	0.05
Past use industrial acreage:	Not reported
Future use greenspace acreage:	Not reported
Future use residential acreage:	Not reported
Future use commercial acreage:	0.05
Future use industrial acreage:	Not reported
Superfund Fed. landowner flag:	Not reported
Future Use: Multistory	Not reported
Past Use: Multistory	Not reported
Property Description:	The former Campbell Dry Cleaner operated from 1952 to 1995 when the current owner, Gary Hampton and his wife, purchased the building. Years later and after several improvements to the space, the Hampton's decided to sell the property. Due diligence from a prospective purchaser prompted a Phase I and Phase II environmental site assessments. Unknown to Mr. Hampton, the assessments revealed significant amounts of TCE and PCE (common contaminants from the dry cleaning process) in the soil beneath the building. Due to the extent and nature of the contaminants, the sale of the property was put on hold.
Below Poverty Number:	319
Below Poverty Percent:	33.4
Meidan Income:	5837
Meidan Income Number:	510
Meidan Income Percent:	53.4
Vacant Housing Number:	14
Vacant Housing Percent:	2.85
Unemployed Number:	41
Unemployed Percent:	4.29

Name:	CAMPBELL DRY CLEANER
Address:	817 N. RUSSELL
Recipient name:	Portland, City of
Grant type:	Assessment
Region:	10
Property Number:	R250558
Parcel size:	0.05
Latitude:	45.541233
Longitude:	-122.675033
HCM Label:	Address Matching-House Number
Map Scale:	Not reported
Point of Reference:	Entrance Point of a Facility or Station
Highlights:	The former Campbell Dry Cleaner operated from 1952 to 1995 when the current owner, Gary Hampton and his wife, purchased the building from Mr. Campbell, their long-time neighbor. With plans to use the space as rental income, the Hamptons renovated both the upstairs apartment and downstairs commercial space. With the recent passing of his wife, Gary made the decision to sell the property. Due diligence from a

CAMPBELL DRY CLEANER (Continued) **1016447305**

prospective purchaser prompted Phase I and Phase II environmental site assessments. Unknown to Mr. Hampton, the assessments revealed significant amounts of TCE and PCE (common contaminants from the dry cleaning process) in the soil beneath the building. Due to the extent and nature of the contaminants, the sale of the property was put on hold. Gary Hampton has been encouraged by DEQ to have additional site assessments conducted to clarify potential vapor intrusion issues on neighboring properties. The most recent Phase II investigation revealed PCE/TCE contaminated soil below the former dry cleaning machines. Air quality testing also revealed vapor intrusion issues on the property. Additional Phase II testing will be needed in order to delineate the extent of contaminated soil. Gary Hampton is no longer interested in selling the property. He plans on continuing to live in the upstairs apartment and has a business plan for a coffee shop in the downstairs commercial space. There is support from the neighboring businesses for a coffee shop and within a 0.10 walking radius, there are approximately 400 employees that could benefit from this service. Although the current environmental concerns are stalling any future plans for the downstairs space, Mr. Hampton continues to research funding opportunities and has made personal investments by completing small business classes at Portland Community College. Former Use: The former Campbell Dry Cleaner operated from 1952 to 1995 when the current owner, Gary Hampton and his wife, purchased the building. Years later and after several improvements to the space, the Hampton's decided to sell the property. Due diligence from a prospective purchaser prompted a Phase I and Phase II environmental site assessments. Unknown to Mr. Hampton, the assessments revealed significant amounts of TCE and PCE (common contaminants from the dry cleaning process) in the soil beneath the building. Due to the extent and nature of the contaminants, the sale of the property was put on hold.

Datum:	North American Datum of 1983
Acres Property ID:	154062
IC Data Access:	Not reported
Start Date:	Not reported
Redev Completition Date:	Not reported
Completed Date:	Not reported
Acres Cleaned Up:	Not reported
Cleanup Funding:	Not reported
Cleanup Funding Source:	Not reported
Assessment Funding:	412
Assessment Funding Source:	EPA
Redevelopment Funding:	Not reported
Redev. Funding Source:	Not reported
Redev. Funding Entity Name:	Not reported
Redevelopment Start Date:	Not reported
Assessment Funding Entity:	US EPA - Brownfields Assessment Cooperative Agreement
Cleanup Funding Entity:	Not reported
Grant Type:	Hazardous
Accomplishment Type:	Phase II Environmental Assessment
Accomplishment Count:	N
Cooperative Agreement Number:	00J45301
Start Date:	6/1/2013
Ownership Entity:	Private
Completion Date:	5/14/2014
Current Owner:	Gary Hampton
Did Owner Change:	N

CAMPBELL DRY CLEANER (Continued) **1016447305**

Cleanup Required:	Y
Video Available:	N
Photo Available:	Y
Institutional Controls Required:	U
IC Category Proprietary Controls:	Not reported
IC Cat. Info. Devices:	Not reported
IC Cat. Gov. Controls:	Not reported
IC Cat. Enforcement Permit Tools:	Not reported
IC in place date:	Not reported
IC in place:	N
State/tribal program date:	6/1/2013
State/tribal program ID:	ECSI: 5680
State/tribal NFA date:	Not reported
Contaminant Found:	Other Contaminants VOCs
Contaminant Cleanup:	Not reported
Media Affected:	Air Soil
Media Cleanup:	Not reported
Num. of cleanup and re-dev. jobs:	Not reported
Past use greenspace acreage:	Not reported
Past use residential acreage:	Not reported
Past use commercial acreage:	0.05
Past use industrial acreage:	Not reported
Future use greenspace acreage:	Not reported
Future use residential acreage:	Not reported
Future use commercial acreage:	0.05
Future use industrial acreage:	Not reported
Superfund Fed. landowner flag:	Not reported
Future Use: Multistory	Not reported
Past Use: Multistory	Not reported
Property Description:	The former Campbell Dry Cleaner operated from 1952 to 1995 when the current owner, Gary Hampton and his wife, purchased the building. Years later and after several improvements to the space, the Hampton's decided to sell the property. Due diligence from a prospective purchaser prompted a Phase I and Phase II environmental site assessments. Unknown to Mr. Hampton, the assessments revealed significant amounts of TCE and PCE (common contaminants from the dry cleaning process) in the soil beneath the building. Due to the extent and nature of the contaminants, the sale of the property was put on hold.
Below Poverty Number:	319
Below Poverty Percent:	33.4
Meidan Income:	5837
Meidan Income Number:	510
Meidan Income Percent:	53.4
Vacant Housing Number:	14
Vacant Housing Percent:	2.85
Unemployed Number:	41
Unemployed Percent:	4.29

Name:	CAMPBELL DRY CLEANER
Address:	817 N. RUSSELL
Recipient name:	Portland, City of (Oregon)
Grant type:	Assessment
Region:	10
Property Number:	R250558
Parcel size:	0.05
Latitude:	45.541233

CAMPBELL DRY CLEANER (Continued) **1016447305**

Longitude:	-122.675033
HCM Label:	Address Matching-House Number
Map Scale:	Not reported
Point of Reference:	Entrance Point of a Facility or Station
Highlights:	The former Campbell Dry Cleaner operated from 1952 to 1995 when the current owner, Gary Hampton and his wife, purchased the building from Mr. Campbell, their long-time neighbor. With plans to use the space as rental income, the Hamptons renovated both the upstairs apartment and downstairs commercial space. With the recent passing of his wife, Gary made the decision to sell the property. Due diligence from a prospective purchaser prompted Phase I and Phase II environmental site assessments. Unknown to Mr. Hampton, the assessments revealed significant amounts of TCE and PCE (common contaminants from the dry cleaning process) in the soil beneath the building. Due to the extent and nature of the contaminants, the sale of the property was put on hold. Gary Hampton has been encouraged by DEQ to have additional site assessments conducted to clarify potential vapor intrusion issues on neighboring properties. The most recent Phase II investigation revealed PCE/TCE contaminated soil below the former dry cleaning machines. Air quality testing also revealed vapor intrusion issues on the property. Additional Phase II testing will be needed in order to delineate the extent of contaminated soil. Gary Hampton is no longer interested in selling the property. He plans on continuing to live in the upstairs apartment and has a business plan for a coffee shop in the downstairs commercial space. There is support from the neighboring businesses for a coffee shop and within a 0.10 walking radius, there are approximately 400 employees that could benefit from this service. Although the current environmental concerns are stalling any future plans for the downstairs space, Mr. Hampton continues to research funding opportunities and has made personal investments by completing small business classes at Portland Community College. Former Use: The former Campbell Dry Cleaner operated from 1952 to 1995 when the current owner, Gary Hampton and his wife, purchased the building. Years later and after several improvements to the space, the Hampton's decided to sell the property. Due diligence from a prospective purchaser prompted a Phase I and Phase II environmental site assessments. Unknown to Mr. Hampton, the assessments revealed significant amounts of TCE and PCE (common contaminants from the dry cleaning process) in the soil beneath the building. Due to the extent and nature of the contaminants, the sale of the property was put on hold.
Datum:	North American Datum of 1983
Acres Property ID:	154062
IC Data Access:	Not reported
Start Date:	Not reported
Redev Completition Date:	Not reported
Completed Date:	Not reported
Acres Cleaned Up:	Not reported
Cleanup Funding:	Not reported
Cleanup Funding Source:	Not reported
Assessment Funding:	3000
Assessment Funding Source:	EPA
Redevelopment Funding:	Not reported
Redev. Funding Source:	Not reported
Redev. Funding Entity Name:	Not reported
Redevelopment Start Date:	Not reported
Assessment Funding Entity:	US EPA - Brownfields Assessment Cooperative Agreement

CAMPBELL DRY CLEANER (Continued) **1016447305**

Cleanup Funding Entity:	Not reported
Grant Type:	Hazardous
Accomplishment Type:	Phase I Environmental Assessment
Accomplishment Count:	Y
Cooperative Agreement Number:	96024102
Start Date:	8/28/2012
Ownership Entity:	Private
Completion Date:	9/19/2012
Current Owner:	Gary Hampton
Did Owner Change:	N
Cleanup Required:	Y
Video Available:	N
Photo Available:	Y
Institutional Controls Required:	U
IC Category Proprietary Controls:	Not reported
IC Cat. Info. Devices:	Not reported
IC Cat. Gov. Controls:	Not reported
IC Cat. Enforcement Permit Tools:	Not reported
IC in place date:	Not reported
IC in place:	N
State/tribal program date:	6/1/2013
State/tribal program ID:	ECSI: 5680
State/tribal NFA date:	Not reported
Contaminant Found:	Other Contaminants VOCs
Contaminant Cleanup:	Not reported
Media Affected:	Air Soil
Media Cleanup:	Not reported
Num. of cleanup and re-dev. jobs:	Not reported
Past use greenspace acreage:	Not reported
Past use residential acreage:	Not reported
Past use commercial acreage:	0.05
Past use industrial acreage:	Not reported
Future use greenspace acreage:	Not reported
Future use residential acreage:	Not reported
Future use commercial acreage:	0.05
Future use industrial acreage:	Not reported
Superfund Fed. landowner flag:	Not reported
Future Use: Multistory	Not reported
Past Use: Multistory	Not reported
Property Description:	The former Campbell Dry Cleaner operated from 1952 to 1995 when the current owner, Gary Hampton and his wife, purchased the building. Years later and after several improvements to the space, the Hampton's decided to sell the property. Due diligence from a prospective purchaser prompted a Phase I and Phase II environmental site assessments. Unknown to Mr. Hampton, the assessments revealed significant amounts of TCE and PCE (common contaminants from the dry cleaning process) in the soil beneath the building. Due to the extent and nature of the contaminants, the sale of the property was put on hold.
Below Poverty Number:	319
Below Poverty Percent:	33.4
Meidan Income:	5837
Meidan Income Number:	510
Meidan Income Percent:	53.4
Vacant Housing Number:	14
Vacant Housing Percent:	2.85
Unemployed Number:	41

CAMPBELL DRY CLEANER (Continued) **1016447305**

Unemployed Percent:	4.29
Name:	CAMPBELL DRY CLEANER
Address:	817 N. RUSSELL
Recipient name:	Portland, City of
Grant type:	Assessment
Region:	10
Property Number:	R250558
Parcel size:	0.05
Latitude:	45.541233
Longitude:	-122.675033
HCM Label:	Address Matching-House Number
Map Scale:	Not reported
Point of Reference:	Entrance Point of a Facility or Station
Highlights:	The former Campbell Dry Cleaner operated from 1952 to 1995 when the current owner, Gary Hampton and his wife, purchased the building from Mr. Campbell, their long-time neighbor. With plans to use the space as rental income, the Hamptons renovated both the upstairs apartment and downstairs commercial space. With the recent passing of his wife, Gary made the decision to sell the property. Due diligence from a prospective purchaser prompted Phase I and Phase II environmental site assessments. Unknown to Mr. Hampton, the assessments revealed significant amounts of TCE and PCE (common contaminants from the dry cleaning process) in the soil beneath the building. Due to the extent and nature of the contaminants, the sale of the property was put on hold. Gary Hampton has been encouraged by DEQ to have additional site assessments conducted to clarify potential vapor intrusion issues on neighboring properties. The most recent Phase II investigation revealed PCE/TCE contaminated soil below the former dry cleaning machines. Air quality testing also revealed vapor intrusion issues on the property. Additional Phase II testing will be needed in order to delineate the extent of contaminated soil. Gary Hampton is no longer interested in selling the property. He plans on continuing to live in the upstairs apartment and has a business plan for a coffee shop in the downstairs commercial space. There is support from the neighboring businesses for a coffee shop and within a 0.10 walking radius, there are approximately 400 employees that could benefit from this service. Although the current environmental concerns are stalling any future plans for the downstairs space, Mr. Hampton continues to research funding opportunities and has made personal investments by completing small business classes at Portland Community College. Former Use: The former Campbell Dry Cleaner operated from 1952 to 1995 when the current owner, Gary Hampton and his wife, purchased the building. Years later and after several improvements to the space, the Hampton's decided to sell the property. Due diligence from a prospective purchaser prompted a Phase I and Phase II environmental site assessments. Unknown to Mr. Hampton, the assessments revealed significant amounts of TCE and PCE (common contaminants from the dry cleaning process) in the soil beneath the building. Due to the extent and nature of the contaminants, the sale of the property was put on hold.
Datum:	North American Datum of 1983
Acres Property ID:	154062
IC Data Access:	Not reported
Start Date:	Not reported
Redev Completition Date:	Not reported
Completed Date:	Not reported

CAMPBELL DRY CLEANER (Continued) **1016447305**

Acres Cleaned Up:	Not reported
Cleanup Funding:	Not reported
Cleanup Funding Source:	Not reported
Assessment Funding:	26923
Assessment Funding Source:	EPA
Redevelopment Funding:	Not reported
Redev. Funding Source:	Not reported
Redev. Funding Entity Name:	Not reported
Redevelopment Start Date:	Not reported
Assessment Funding Entity:	US EPA - Brownfields Assessment Cooperative Agreement
Cleanup Funding Entity:	Not reported
Grant Type:	Hazardous
Accomplishment Type:	Phase II Environmental Assessment
Accomplishment Count:	N
Cooperative Agreement Number:	00J45301
Start Date:	6/1/2013
Ownership Entity:	Private
Completion Date:	5/14/2014
Current Owner:	Gary Hampton
Did Owner Change:	N
Cleanup Required:	Y
Video Available:	N
Photo Available:	Y
Institutional Controls Required:	U
IC Category Proprietary Controls:	Not reported
IC Cat. Info. Devices:	Not reported
IC Cat. Gov. Controls:	Not reported
IC Cat. Enforcement Permit Tools:	Not reported
IC in place date:	Not reported
IC in place:	N
State/tribal program date:	6/1/2013
State/tribal program ID:	ECSI: 5680
State/tribal NFA date:	Not reported
Contaminant Found:	Other Contaminants VOCs
Contaminant Cleanup:	Not reported
Media Affected:	Air Soil
Media Cleanup:	Not reported
Num. of cleanup and re-dev. jobs:	Not reported
Past use greenspace acreage:	Not reported
Past use residential acreage:	Not reported
Past use commercial acreage:	0.05
Past use industrial acreage:	Not reported
Future use greenspace acreage:	Not reported
Future use residential acreage:	Not reported
Future use commercial acreage:	0.05
Future use industrial acreage:	Not reported
Superfund Fed. landowner flag:	Not reported
Future Use: Multistory	Not reported
Past Use: Multistory	Not reported
Property Description:	The former Campbell Dry Cleaner operated from 1952 to 1995 when the current owner, Gary Hampton and his wife, purchased the building. Years later and after several improvements to the space, the Hampton's decided to sell the property. Due diligence from a prospective purchaser prompted a Phase I and Phase II environmental site assessments. Unknown to Mr. Hampton, the assessments revealed significant amounts of TCE and PCE (common contaminants from the dry cleaning process) in the soil beneath the building. Due to the extent

CAMPBELL DRY CLEANER (Continued) **1016447305**

and nature of the contaminants, the sale of the property was put on hold.

Below Poverty Number:	319
Below Poverty Percent:	33.4
Meidan Income:	5837
Meidan Income Number:	510
Meidan Income Percent:	53.4
Vacant Housing Number:	14
Vacant Housing Percent:	2.85
Unemployed Number:	41
Unemployed Percent:	4.29

Name:	CAMPBELL DRY CLEANER
Address:	817 N. RUSSELL
Recipient name:	Portland, City of
Grant type:	Assessment
Region:	10
Property Number:	R250558
Parcel size:	0.05
Latitude:	45.541233
Longitude:	-122.675033
HCM Label:	Address Matching-House Number
Map Scale:	Not reported
Point of Reference:	Entrance Point of a Facility or Station
Highlights:	The former Campbell Dry Cleaner operated from 1952 to 1995 when the current owner, Gary Hampton and his wife, purchased the building from Mr. Campbell, their long-time neighbor. With plans to use the space as rental income, the Hamptons renovated both the upstairs apartment and downstairs commercial space. With the recent passing of his wife, Gary made the decision to sell the property. Due diligence from a prospective purchaser prompted Phase I and Phase II environmental site assessments. Unknown to Mr. Hampton, the assessments revealed significant amounts of TCE and PCE (common contaminants from the dry cleaning process) in the soil beneath the building. Due to the extent and nature of the contaminants, the sale of the property was put on hold. Gary Hampton has been encouraged by DEQ to have additional site assessments conducted to clarify potential vapor intrusion issues on neighboring properties. The most recent Phase II investigation revealed PCE/TCE contaminated soil below the former dry cleaning machines. Air quality testing also revealed vapor intrusion issues on the property. Additional Phase II testing will be needed in order to delineate the extent of contaminated soil. Gary Hampton is no longer interested in selling the property. He plans on continuing to live in the upstairs apartment and has a business plan for a coffee shop in the downstairs commercial space. There is support from the neighboring businesses for a coffee shop and within a 0.10 walking radius, there are approximately 400 employees that could benefit from this service. Although the current environmental concerns are stalling any future plans for the downstairs space, Mr. Hampton continues to research funding opportunities and has made personal investments by completing small business classes at Portland Community College. Former Use: The former Campbell Dry Cleaner operated from 1952 to 1995 when the current owner, Gary Hampton and his wife, purchased the building. Years later and after several improvements to the space, the Hampton's decided to sell the property. Due diligence from a prospective purchaser prompted a Phase I and Phase II environmental site assessments. Unknown to Mr.

CAMPBELL DRY CLEANER (Continued) **1016447305**

Hampton, the assessments revealed significant amounts of TCE and PCE (common contaminants from the dry cleaning process) in the soil beneath the building. Due to the extent and nature of the contaminants, the sale of the property was put on hold.

Datum:	North American Datum of 1983
Acres Property ID:	154062
IC Data Access:	Not reported
Start Date:	Not reported
Redev Completition Date:	Not reported
Completed Date:	Not reported
Acres Cleaned Up:	Not reported
Cleanup Funding:	Not reported
Cleanup Funding Source:	Not reported
Assessment Funding:	412
Assessment Funding Source:	EPA
Redevelopment Funding:	Not reported
Redev. Funding Source:	Not reported
Redev. Funding Entity Name:	Not reported
Redevelopment Start Date:	Not reported
Assessment Funding Entity:	US EPA - Brownfields Assessment Cooperative Agreement
Cleanup Funding Entity:	Not reported
Grant Type:	Hazardous
Accomplishment Type:	Phase II Environmental Assessment
Accomplishment Count:	N
Cooperative Agreement Number:	00J45301
Start Date:	6/1/2013
Ownership Entity:	Private
Completion Date:	5/14/2014
Current Owner:	Gary Hampton
Did Owner Change:	N
Cleanup Required:	Y
Video Available:	N
Photo Available:	Y
Institutional Controls Required:	U
IC Category Proprietary Controls:	Not reported
IC Cat. Info. Devices:	Not reported
IC Cat. Gov. Controls:	Not reported
IC Cat. Enforcement Permit Tools:	Not reported
IC in place date:	Not reported
IC in place:	N
State/tribal program date:	6/1/2013
State/tribal program ID:	ECSI: 5680
State/tribal NFA date:	Not reported
Contaminant Found:	Other Contaminants VOCs
Contaminant Cleanup:	Not reported
Media Affected:	Air Soil
Media Cleanup:	Not reported
Num. of cleanup and re-dev. jobs:	Not reported
Past use greenspace acreage:	Not reported
Past use residential acreage:	Not reported
Past use commercial acreage:	0.05
Past use industrial acreage:	Not reported
Future use greenspace acreage:	Not reported
Future use residential acreage:	Not reported
Future use commercial acreage:	0.05
Future use industrial acreage:	Not reported
Superfund Fed. landowner flag:	Not reported

CAMPBELL DRY CLEANER (Continued) **1016447305**

Future Use: Multistory	Not reported
Past Use: Multistory	Not reported
Property Description:	The former Campbell Dry Cleaner operated from 1952 to 1995 when the current owner, Gary Hampton and his wife, purchased the building. Years later and after several improvements to the space, the Hampton's decided to sell the property. Due diligence from a prospective purchaser prompted a Phase I and Phase II environmental site assessments. Unknown to Mr. Hampton, the assessments revealed significant amounts of TCE and PCE (common contaminants from the dry cleaning process) in the soil beneath the building. Due to the extent and nature of the contaminants, the sale of the property was put on hold.
Below Poverty Number:	319
Below Poverty Percent:	33.4
Meidan Income:	5837
Meidan Income Number:	510
Meidan Income Percent:	53.4
Vacant Housing Number:	14
Vacant Housing Percent:	2.85
Unemployed Number:	41
Unemployed Percent:	4.29

Name:	CAMPBELL DRY CLEANER
Address:	817 N. RUSSELL
Recipient name:	Portland, City of
Grant type:	Assessment
Region:	10
Property Number:	R250558
Parcel size:	0.05
Latitude:	45.541233
Longitude:	-122.675033
HCM Label:	Address Matching-House Number
Map Scale:	Not reported
Point of Reference:	Entrance Point of a Facility or Station
Highlights:	The former Campbell Dry Cleaner operated from 1952 to 1995 when the current owner, Gary Hampton and his wife, purchased the building from Mr. Campbell, their long-time neighbor. With plans to use the space as rental income, the Hamptons renovated both the upstairs apartment and downstairs commercial space. With the recent passing of his wife, Gary made the decision to sell the property. Due diligence from a prospective purchaser prompted Phase I and Phase II environmental site assessments. Unknown to Mr. Hampton, the assessments revealed significant amounts of TCE and PCE (common contaminants from the dry cleaning process) in the soil beneath the building. Due to the extent and nature of the contaminants, the sale of the property was put on hold. Gary Hampton has been encouraged by DEQ to have additional site assessments conducted to clarify potential vapor intrusion issues on neighboring properties. The most recent Phase II investigation revealed PCE/TCE contaminated soil below the former dry cleaning machines. Air quality testing also revealed vapor intrusion issues on the property. Additional Phase II testing will be needed in order to delineate the extent of contaminated soil. Gary Hampton is no longer interested in selling the property. He plans on continuing to live in the upstairs apartment and has a business plan for a coffee shop in the downstairs commercial space. There is support from the neighboring businesses for a coffee shop and within a 0.10 walking radius, there are approximately 400 employees that could benefit from

CAMPBELL DRY CLEANER (Continued) **1016447305**

this service. Although the current environmental concerns are stalling any future plans for the downstairs space, Mr. Hampton continues to research funding opportunities and has made personal investments by completing small business classes at Portland Community College. Former Use: The former Campbell Dry Cleaner operated from 1952 to 1995 when the current owner, Gary Hampton and his wife, purchased the building. Years later and after several improvements to the space, the Hampton's decided to sell the property. Due diligence from a prospective purchaser prompted a Phase I and Phase II environmental site assessments. Unknown to Mr. Hampton, the assessments revealed significant amounts of TCE and PCE (common contaminants from the dry cleaning process) in the soil beneath the building. Due to the extent and nature of the contaminants, the sale of the property was put on hold.

Datum:	North American Datum of 1983
Acres Property ID:	154062
IC Data Access:	Not reported
Start Date:	Not reported
Redev Completition Date:	Not reported
Completed Date:	Not reported
Acres Cleaned Up:	Not reported
Cleanup Funding:	Not reported
Cleanup Funding Source:	Not reported
Assessment Funding:	26923
Assessment Funding Source:	EPA
Redevelopment Funding:	Not reported
Redev. Funding Source:	Not reported
Redev. Funding Entity Name:	Not reported
Redevelopment Start Date:	Not reported
Assessment Funding Entity:	US EPA - Brownfields Assessment Cooperative Agreement
Cleanup Funding Entity:	Not reported
Grant Type:	Hazardous
Accomplishment Type:	Phase II Environmental Assessment
Accomplishment Count:	N
Cooperative Agreement Number:	00J45301
Start Date:	6/1/2013
Ownership Entity:	Private
Completion Date:	5/14/2014
Current Owner:	Gary Hampton
Did Owner Change:	N
Cleanup Required:	Y
Video Available:	N
Photo Available:	Y
Institutional Controls Required:	U
IC Category Proprietary Controls:	Not reported
IC Cat. Info. Devices:	Not reported
IC Cat. Gov. Controls:	Not reported
IC Cat. Enforcement Permit Tools:	Not reported
IC in place date:	Not reported
IC in place:	N
State/tribal program date:	6/1/2013
State/tribal program ID:	ECSI: 5680
State/tribal NFA date:	Not reported
Contaminant Found:	Other Contaminants VOCs
Contaminant Cleanup:	Not reported
Media Affected:	Air Soil
Media Cleanup:	Not reported

CAMPBELL DRY CLEANER (Continued) **1016447305**

Num. of cleanup and re-dev. jobs:	Not reported
Past use greenspace acreage:	Not reported
Past use residential acreage:	Not reported
Past use commercial acreage:	0.05
Past use industrial acreage:	Not reported
Future use greenspace acreage:	Not reported
Future use residential acreage:	Not reported
Future use commercial acreage:	0.05
Future use industrial acreage:	Not reported
Superfund Fed. landowner flag:	Not reported
Future Use: Multistory	Not reported
Past Use: Multistory	Not reported
Property Description:	The former Campbell Dry Cleaner operated from 1952 to 1995 when the current owner, Gary Hampton and his wife, purchased the building. Years later and after several improvements to the space, the Hampton's decided to sell the property. Due diligence from a prospective purchaser prompted a Phase I and Phase II environmental site assessments. Unknown to Mr. Hampton, the assessments revealed significant amounts of TCE and PCE (common contaminants from the dry cleaning process) in the soil beneath the building. Due to the extent and nature of the contaminants, the sale of the property was put on hold.
Below Poverty Number:	319
Below Poverty Percent:	33.4
Meidan Income:	5837
Meidan Income Number:	510
Meidan Income Percent:	53.4
Vacant Housing Number:	14
Vacant Housing Percent:	2.85
Unemployed Number:	41
Unemployed Percent:	4.29

FINDS:
Registry ID: 110056252987

Click Here for FRS Facility Detail Report:

Environmental Interest/Information System:
US EPA Assessment, Cleanup and Redevelopment Exchange System (ACRES) is an federal online database for Brownfields Grantees to electronically submit data directly to EPA.
RCRAInfo is a national information system that supports the Resource Conservation and Recovery Act (RCRA) program through the tracking of events and activities related to facilities that generate, transport, and treat, store, or dispose of hazardous waste. RCRAInfo allows RCRA program staff to track the notification, permit, compliance, and corrective action activities required under RCRA.
HAZARDOUS WASTE BIENNIAL REPORTER

Click this hyperlink while viewing on your computer to access additional FINDS: detail in the EDR Site Report.

ECHO:

Envid:	1016447305
Registry ID:	110056252987
DFR URL:	http://echo.epa.gov/detailed-facility-report?fid=110056252987
Name:	CAMPBELL DRY CLEANER
Address:	817 N. RUSSELL

CAMPBELL DRY CLEANER (Continued) **1016447305**

City,State,Zip: PORTLAND, OR 97227

AU163 **CAMPBELL DRY CLEANER (FORMER) - PORTLAND** **OR ECSI** **S111429247**
West **817 N RUSSELL ST.** **OR CRL** **N/A**
1/4-1/2 **PORTLAND, OR 97227** **OR ENG CONTROLS**
0.341 mi. **OR VCP**
1798 ft. **Site 3 of 4 in cluster AU** **OR BROWNFIELDS**
OR MANIFEST

Relative:
Lower

Actual:
71 ft.

ECSI:

Name:	CAMPBELL DRY CLEANER (FORMER) - PORTLAND
Address:	817 N RUSSELL ST.
City,State,Zip:	PORTLAND, OR 97227
State ID Number:	5680
Brown ID:	Brownfield Site - DEQ Tech Assistance
Study Area:	False
Region ID:	Not reported
Legislatve ID:	0
Investigation:	Listed on the CRL/Inventory
FACA ID:	122355
Further Action:	260
Lat/Long (dms):	45 32 28.30 / -122 40 30.00
County Code:	26.00
Score Value:	Not reported
Cerclis ID:	Not reported
Township Coord.:	1.00
Township Zone:	N
Range Coord:	1.00
Range Zone:	E
Section Coord:	27
Qtr Section:	BD
Tax Lots:	7700
Size:	0.09 acre
NPL:	False
Orphan:	True
Updated By:	KDAUGHE
Update Date:	08/25/2022
Created Date:	12/20/2011
Decode For RegionID:	Not reported
Decode For BrownID:	Brownfield Site - DEQ Technical Assistance
Decode For Furtheract:	Low
Decode For Investstat:	Listed on the CRL/Inventory
Decode For Legislative:	Not reported

Hazardous Release:

Substance ID.:	121781
Haz Release ID:	387890
Qty Released:	Not reported
Date Released:	Not reported
Update Date:	01/10/2012
Update By:	SMILLER
Substance Code:	79-01-6
Substance Name:	TRICHLOROETHYLENE
Substance Abbrev.:	Not reported
Substance Category ID:	8523
Substance Category:	Volatiles
Category Level:	Not reported
Created By:	Not reported

CAMPBELL DRY CLEANER (FORMER) - PORTLAND (Continued) **S111429247**

Created Date: 12/17/2002
Substance Category ID: 8545
Substance Category: Solvents of interest to Milwaukie Area GW study
Category Level: Not reported
Created By: Not reported
Created Date: 12/17/2002
Substance Category ID: 8523
Substance Category: Volatiles
Category Level: Not reported
Created By: Not reported
Created Date: 12/17/2002
Substance Category ID: 8545
Substance Category: Solvents of interest to Milwaukie Area GW study
Category Level: Not reported
Created By: Not reported
Created Date: 12/17/2002
Substance Alias ID: 317517
Sub Alias Name: ETHINYL TRICHLORIDE
Substance Alias ID: 317518
Sub Alias Name: ETHYLENE TRICHLORIDE
Substance Alias ID: 317519
Sub Alias Name: TCE
Substance Alias ID: 317520
Sub Alias Name: TRI-CLENE
Substance Alias ID: 317521
Sub Alias Name: TRICHLOROETHENE
Sampling Result ID: 350277
Feature Id: 0
Hazard Release Id: 387890
Medium: 700
Substance Abbrev.: 0
Unit Code: Not reported
Observation: False
Owner Operator: False
Lab Data: False
Sample Depth: Not reported
Start Date: 12/30/2010
End Date: Not reported
Min Concentration: Not reported
Max Concentration: Not reported
Sample Comment: soil gas measured up to 1,100 ug/m3
Last Update By: SMILLER
Update Date: 01/10/2012
Decode for MediumID: Other

Substance ID.: 121011
Haz Release ID: 387891
Qty Released: Not reported
Date Released: Not reported
Update Date: 01/10/2012
Update By: SMILLER
Substance Code: 127-18-4
Substance Name: TETRACHLOROETHYLENE
Substance Abbrev.: Not reported
Substance Category ID: 8519
Substance Category: Volatiles
Category Level: Not reported

CAMPBELL DRY CLEANER (FORMER) - PORTLAND (Continued) **S111429247**

Created By: Not reported
Created Date: 12/17/2002
Substance Category ID: 8551
Substance Category: Solvents of interest to Milwaukie Area GW study
Category Level: Not reported
Created By: Not reported
Created Date: 12/17/2002
Substance Category ID: 8519
Substance Category: Volatiles
Category Level: Not reported
Created By: Not reported
Created Date: 12/17/2002
Substance Category ID: 8551
Substance Category: Solvents of interest to Milwaukie Area GW study
Category Level: Not reported
Created By: Not reported
Created Date: 12/17/2002
Substance Alias ID: 316912
Sub Alias Name: ETHENE,TETRACHLORO-
Substance Alias ID: 316913
Sub Alias Name: ETHYLENE TETRACHLORIDE
Substance Alias ID: 316914
Sub Alias Name: PERCHLOROETHYLENE
Substance Alias ID: 316915
Sub Alias Name: PERCLENE
Substance Alias ID: 316916
Sub Alias Name: TETRACHLOROETHENE
Substance Alias ID: 316917
Sub Alias Name: TETRACHLOROETHENE,1,1,2,2-
Substance Alias ID: 316918
Sub Alias Name: TETRACHLOROETHYLENE,1,1,2,2-
Sampling Result ID: 350278
Feature Id: 0
Hazard Release Id: 387891
Medium: 700
Substance Abbrev.: 0
Unit Code: Not reported
Observation: False
Owner Operator: False
Lab Data: False
Sample Depth: Not reported
Start Date: 12/30/2010
End Date: Not reported
Min Concentration: Not reported
Max Concentration: Not reported
Sample Comment: soil gas measured up to 630,000 ug/m3
Last Update By: SMILLER
Update Date: 01/10/2012
Decode for MediumID: Other

Narrative:
NARR ID: 5753772
NARR Code: Site Contacts
Created By: SMILLER
Created Date: 01/04/2012
Updated By: RWELLS
Updated Date: 05/05/2014
Decode for NarcdID: Site Contacts

CAMPBELL DRY CLEANER (FORMER) - PORTLAND (Continued) **S111429247**

NARR Comments: Site Owner: Gary Hampton 817 N Russell Ave Portland, OR 97227 503-349-3754 Nez Hallett III -neighbor 829 N Russell Ave Portland, OR 97227 503-719-5957(home) 503-849-0358 (cell)- best to reach here

NARR ID: 5753780
NARR Code: Data Sources
Created By: SMILLER
Created Date: 01/10/2012
Updated By: KTHIESS
Updated Date: 01/05/2017
Decode for NarcdID: Data Sources
NARR Comments: ADMINISTRATIVE RECORD Anderson Geological 2008. Phase Two Environmental Site Assessment, 829 N. Russell Street. March 20, 2008 Partner 2011. Phase II Subsurface Soil Gas Investigation Report. January 20, 2011 DEQ 2011. Brownfields Program Quality Assurance Project Plan. October 2011 AMEC 2012. Phase 1 Environmental Site Assessment, Former Campbell Dry Cleaner. Sept. 19, 2012 GeoEngineers 2013. Phase II Environmental Site Assessment, Former Campbell Dry Cleaners. March 12, 2013 DEQ 2013. Request for Orphan Site Declaration - Campbell Dry Cleaner (former) ECSI #5680. Oct. 1 GeoDesign 2014. Phase III Environmental Site Assessment, Campbell Dry Cleaner Brownfield Project. May 14. Apex, 2014. Final Remedial Investigation, Tarr, Inc. 2429 N. Borthwick Ave. Portland, OR. Sept. 19, 2014 Hart Crowser 2014a. Data Gap/Focused Feasibility Study, Former Campbell Dry Cleaner. August 22, 2014 Hart Crowser 2014b. Focused Site Investigation Work Plan, Former Campbell Dry Cleaner. September 24. EPA 2015. Regional Screening Levels. June. Hart Crowser 2015a. Site Investigation Report, Former Campbell Dry Cleaner Site. February 5. Hart Crowser 2015b. IRAM Completion Report, Former Campbell Dry Cleaner Site. July 30. DEQ 2013, Request for Orphan Site Declaration - Campbell Dry Cleaner (former) ECSI #5680. October 1. DEQ 2015. Spreadsheet for Risk Based Concentrations for Individual Chemicals. Nov. 1. DEQ 2016. Easement and Equitable Servitudes Deed Restriction. January 22. DEQ 2016. Former Campbell Dry Cleaner Building, Staff Memorandum in Support of a Partial, Conditional No Further Action Determination. ECSI 35680, July 14, 2016

NARR ID: 5755110
NARR Code: General Site Description
Created By: RWELLS
Created Date: 04/24/2014
Updated By: KTHIESS
Updated Date: 02/29/2016
Decode for NarcdID: General Site Description
NARR Comments: (KRT 3/2016) The subject property is located at 817 & 819 (upstairs/downstairs addresses) on North Russell Street in Portland. The Campbell Dry Cleaner site operated from 1952 to 1996. Previous investigations involving soil and soil vapor sampling have found concentrations of PCE and TCE in soil and soil vapor that exceed applicable risk-based concentrations. Additional site investigations to determine appropriate cleanup alternatives have been conducted using the City of Portland's Brownfield Program funds in conjunction with State of Oregon Orphan funds. Evaluaiton of cleanup alternatives will be performed using State of Oregon Orphan funds.

NARR ID: 5753770
NARR Code: Hazardous Substance/Waste Types

CAMPBELL DRY CLEANER (FORMER) - PORTLAND (Continued) **S111429247**

Created By: SMILLER
Created Date: 01/04/2012
Updated By: RWELLS
Updated Date: 05/05/2014
Decode for NarcdID: Hazardous Substance/Waste Types
NARR Comments: Trichloroethylene(TCE) and Tetrachloroethylene(PCE) in soil and soil vapor.

NARR ID: 5755131
NARR Code: Land Use (Current/Reasonably Likely)
Created By: RWELLS
Created Date: 05/05/2014
Updated By: RWELLS
Updated Date: 05/05/2014
Decode for NarcdID: Land Use (Current/Reasonably Likely)
NARR Comments: Current site use includes groundfloor commercial and 2nd floor urban residential.

NARR ID: 5755130
NARR Code: Site Location
Created By: RWELLS
Created Date: 05/05/2014
Updated By: RWELLS
Updated Date: 05/05/2014
Decode for NarcdID: Site Location
NARR Comments: The site is located in N/NE Portland in a mixed-use area of commercial, light industrial, and urban residential.

NARR ID: 5753775
NARR Code: Manner of Release
Created By: SMILLER
Created Date: 01/06/2012
Updated By: RWELLS
Updated Date: 05/05/2014
Decode for NarcdID: Manner of Release
NARR Comments: Suspected release of dry cleaning solvent during dry cleaning operations between 1952-1996.

NARR ID: 5753906
NARR Code: Media Contamination
Created By: SMILLER
Created Date: 03/05/2012
Updated By: RWELLS
Updated Date: 05/05/2014
Decode for NarcdID: Media Contamination
NARR Comments: Perchloroethene (PCE) and TCE in soil and soil gas.

NARR ID: 5753907
NARR Code: Pathways Other Hazards
Created By: SMILLER
Created Date: 03/05/2012
Updated By: KTHIESS
Updated Date: 02/29/2016
Decode for NarcdID: Pathways & Other Hazards
NARR Comments: [KRT 3/2016] Site investigations conducted between 2008 and 2014 identified tetrachloroethene (PCE) and trichloroethene (TCE) in soil, groundwater, soil vapor, and indoor ambient air. Analytical data from

CAMPBELL DRY CLEANER (FORMER) - PORTLAND (Continued) **S111429247**

the site were compared to DEQ s human health risk-based concentrations (RBC) for potentially complete exposure pathways to site receptors (DEQ 2012). Risk screening identified concentrations of PCE in indoor air exceeding DEQ s inhalation RBC for urban residential and occupational receptors. PCE in soil and soil gas also exceeded the RBC for urban residential receptors via the vapor intrusion pathway. [SA/SAM 3/5/12] Vapor instrusion into buildings from subsurface contamination is the primary pathway of concern.

NARR ID: 5755129
NARR Code: Substances of Concern
Created By: RWELLS
Created Date: 05/05/2014
Updated By: RWELLS
Updated Date: 05/05/2014
Decode for NarcdID: Substances of Concern
NARR Comments: Tetrachloroethylene (PCE) and its breakdown products.

NARR ID: 5753908
NARR Code: Health Threats
Created By: SMILLER
Created Date: 03/05/2012
Updated By: SMILLER
Updated Date: 03/05/2012
Decode for NarcdID: Health Threats
NARR Comments: [SA/SAM 3/5/12] Indoor air quality is the suspected primary health threat at the site.

NARR ID: 5755128
NARR Code: Water Use (Current/Reasonably Likely)
Created By: RWELLS
Created Date: 05/05/2014
Updated By: RWELLS
Updated Date: 05/05/2014
Decode for NarcdID: Water Use (Current/Reasonably Likely)
NARR Comments: Public water and sewer are supplied by the City of Portland.

NARR ID: 5753771
NARR Code: Site History
Created By: SMILLER
Created Date: 01/04/2012
Updated By: RWELLS
Updated Date: 05/05/2014
Decode for NarcdID: Site History
NARR Comments: Dry cleaner operated on site from approximately 1952 to 1996. Previous site investigations have documents PCE and TCE in soil and soil vapor at the site. The property is currently being used for ground floor commercial and upper floor urban residential.

NARR ID: 5755111
NARR Code: 1922
Created By: RWELLS
Created Date: 04/24/2014
Updated By: KTHIESS
Updated Date: 03/18/2022
Decode for NarcdID: Current Site Summary Statement
NARR Comments: (KRT 3/11/2022) Property owner turned down proposal for performance

CAMPBELL DRY CLEANER (FORMER) - PORTLAND (Continued) **S111429247**

monitoring of property as described in Budget and Assumptions Proposal. Crawl Space ventilation fan is still operating as of December 2021. DEQ will stop project work at this time. (KRT 8/2020) Revised Easement and Equitable Servitudes document signed 8/25/2020 was again not recorded on property deed at Multnomah County. Plan for five year performance review of remedy with air quality testing proposed. (KRT 9/16) Working with property owner to craft acceptable Easement and Equitable Servitudes document. Latest draft E&ES provided to property owner on 7/15/2016 for review. Receipt of E&ES being attached to deed is required for DEQ to issue NFA letter. (KRT 3/16) Oregon DEQ recommends a partial, conditional No Further Action (NFA) determination for the Former Campbell Dry Cleaner building, in Portland which was sent out for a 30-day public comment period in March 2016. The multiple cleanup tasks performed in response to site characterization and risk evaluation constitute a protective final remedy and are the basis for a partial conditional NFA proposal. The multiple cleanup tasks, especially the building crawlspace mechanical ventilation system, have been demonstrated to effectively mitigate vapor intrusion into the building from contaminated site soils. To ensure continued operation of the building crawlspace mechanical ventilation system, an Easement and Equitable Servitudes deed restriction has been prepared for submittal to Multnomah County. This No Further Action proposal is partial because if pertains only to the subject property, not the adjacent affected properties. It is conditional because protectiveness to building occupants requires continuous use of the building crawlspace mechanical ventilation system. The Campbell Dry Cleaner site operated from 1952 to 1996. Previous investigations involving soil and soil vapor sampling have found concentrations of PCE and TCE in soil and soil vapor above urban residential, occupational, construction and excavation exposure scenarios. The highest concentrations of soil impact have been found at the southwest corner of the building, which is the area where the dry cleaning washer was located. The primary purpose of investigation and cleanup work in 2015 was to produce safe indoor air environment for occupants of 817 & 819 North Russell Street (upstairs/downstairs addresses). With this focus, off-site data are limited and were collected to support investigation of the subject property. Additional site investigations to determine appropriate cleanup alternatives were conducted. Orphan funds were applied to complete cleanup work.

Site Control:

Site Control #:	1022
Control Number:	26
Begin Date:	03/01/2016
End Date:	Not reported
Frequency Of Review:	60
Last Reviewed By:	Ken Thiessen
Last Reviewed Date:	12/06/2021
Last Update By:	KDAUGHE
Last Updated Date:	08/25/2022
Site Comment:	Continued operation of the soil-vapor venting system and maintenance of sealed areas required.

Administrative Action:

Action ID:	9422
Region:	Northwestern Region
Complete Date:	08/23/2022

CAMPBELL DRY CLEANER (FORMER) - PORTLAND (Continued) **S111429247**

Rank Value: Not reported
Cleanup Flag: False
Created Date: 08/23/2022
Decode for AgencyID: Department of Environmental Quality
Decode for RegionID: Northwest Region
Category: Remedial Action
Action Code Flag: False
Action: Engineering Control
Further Action: Low
Comments: Not reported

Action ID: 9424
Region: Not reported
Complete Date: 12/20/2011
Rank Value: Not reported
Cleanup Flag: False
Created Date: 12/20/2011
Decode for AgencyID: Department of Environmental Quality
Decode for RegionID: Not reported
Category: Administrative Action
Action Code Flag: False
Action: Site added to database
Further Action: Not reported
Comments: Not reported

Action ID: 9506
Region: Northwestern Region
Complete Date: 12/20/2011
Rank Value: Not reported
Cleanup Flag: False
Created Date: 12/20/2011
Decode for AgencyID: Department of Environmental Quality
Decode for RegionID: Northwest Region
Category: Remedial Action
Action Code Flag: False
Action: Site Investigation recommended (SI)
Further Action: High
Comments: Not reported

Action ID: 9519
Region: Northwestern Region
Complete Date: 05/21/2012
Rank Value: Not reported
Cleanup Flag: False
Created Date: 02/29/2012
Decode for AgencyID: Department of Environmental Quality
Decode for RegionID: Northwest Region
Category: Remedial Action
Action Code Flag: False
Action: VCS Waiting List
Further Action: High
Comments: Not reported

Action ID: 9465
Region: Northwestern Region
Complete Date: 03/21/2013
Rank Value: Not reported

CAMPBELL DRY CLEANER (FORMER) - PORTLAND (Continued) **S111429247**

Cleanup Flag: False
Created Date: 04/09/2012
Decode for AgencyID: Department of Environmental Quality
Decode for RegionID: Northwest Region
Category: Listing Action
Action Code Flag: False
Action: Facility proposed for Confirmed Release List
Further Action: 0
Comments: Not reported

Action ID: 9425
Region: Eastern Region
Complete Date: 06/05/2013
Rank Value: Not reported
Cleanup Flag: False
Created Date: 05/22/2012
Decode for AgencyID: Department of Environmental Quality
Decode for RegionID: Eastern Region
Category: Remedial Action
Action Code Flag: False
Action: SITE EVALUATION
Further Action: 0
Comments: Not reported

Action ID: 9438
Region: Northwestern Region
Complete Date: 06/27/2012
Rank Value: Not reported
Cleanup Flag: False
Created Date: 06/27/2012
Decode for AgencyID: Department of Environmental Quality
Decode for RegionID: Northwest Region
Category: Listing Action
Action Code Flag: False
Action: Facility placed on Confirmed Release List
Further Action: 0
Comments: Not reported

Action ID: 9439
Region: Northwestern Region
Complete Date: 06/27/2012
Rank Value: Not reported
Cleanup Flag: False
Created Date: 06/27/2012
Decode for AgencyID: Department of Environmental Quality
Decode for RegionID: Northwest Region
Category: Listing Action
Action Code Flag: False
Action: Facility placed on Inventory
Further Action: 0
Comments: Not reported

Action ID: 9440
Region: Northwestern Region
Complete Date: 07/19/2013
Rank Value: Not reported
Cleanup Flag: False

CAMPBELL DRY CLEANER (FORMER) - PORTLAND (Continued) **S111429247**

Created Date: 07/10/2013
Decode for AgencyID: Department of Environmental Quality
Decode for RegionID: Northwest Region
Category: Remedial Action
Action Code Flag: False
Action: Letter Agreement
Further Action: 0
Comments: Not reported

Action ID: 9499
Region: Northwestern Region
Complete Date: 03/21/2013
Rank Value: Not reported
Cleanup Flag: False
Created Date: 09/24/2013
Decode for AgencyID: Department of Environmental Quality
Decode for RegionID: Northwest Region
Category: Listing Action
Action Code Flag: False
Action: Proposal for Inventory recommended
Further Action: 0
Comments: Not reported

Action ID: 9453
Region: Headquarters
Complete Date: 11/30/2013
Rank Value: Not reported
Cleanup Flag: False
Created Date: 10/04/2013
Decode for AgencyID: Department of Environmental Quality
Decode for RegionID: Headquarters
Category: Remedial Action
Action Code Flag: False
Action: ORPHAN SITE
Further Action: 0
Comments: Not reported

Action ID: 9506
Region: Northwestern Region
Complete Date: 06/05/2013
Rank Value: Not reported
Cleanup Flag: False
Created Date: 05/05/2014
Decode for AgencyID: Department of Environmental Quality
Decode for RegionID: Northwest Region
Category: Remedial Action
Action Code Flag: False
Action: Site Investigation recommended (SI)
Further Action: High-Medium
Comments: Not reported

Action ID: 9422
Region: Northwestern Region
Complete Date: 02/29/2016
Rank Value: Not reported
Cleanup Flag: False
Created Date: 11/24/2015

CAMPBELL DRY CLEANER (FORMER) - PORTLAND (Continued) **S111429247**

Decode for AgencyID: Department of Environmental Quality
Decode for RegionID: Northwest Region
Category: Remedial Action
Action Code Flag: False
Action: Engineering Control
Further Action: 0
Comments: Not reported

Action ID: 9450
Region: Northwestern Region
Complete Date: Not reported
Rank Value: Not reported
Cleanup Flag: False
Created Date: 08/09/2016
Decode for AgencyID: Department of Environmental Quality
Decode for RegionID: Northwest Region
Category: Remedial Action
Action Code Flag: False
Action: OPERATION and MAINTENANCE
Further Action: Low
Comments: Not reported

Action ID: 9491
Region: Northwestern Region
Complete Date: 12/06/2021
Rank Value: Not reported
Cleanup Flag: False
Created Date: 11/19/2018
Decode for AgencyID: Department of Environmental Quality
Decode for RegionID: Northwest Region
Category: Remedial Action
Action Code Flag: False
Action: REMOVAL
Further Action: Low
Comments: Not reported

CRL:
Name: CAMPBELL DRY CLEANER (FORMER) - PORTLAND
Address: 817 N RUSSELL ST.
City,State,Zip: PORTLAND, OR 97227
Facility ID: 5680
Location ID: 122355
Status Code: LIS
Facility Status: Engineering Control
Lat/Long: 45.5412 / -122.675

Enginering Control:
Name: CAMPBELL DRY CLEANER (FORMER) - PORTLAND
Address: 817 N RUSSELL ST.
City,State,Zip: PORTLAND, OR 97227
Site Control Sequence #: 1022
Site Id: 5680
Control Sequence #: 26
Begin Date: 03/01/2016
End Date: Not reported
Frequency Of Review: 60

CAMPBELL DRY CLEANER (FORMER) - PORTLAND (Continued) **S111429247**

Last Reviewed By:	Ken Thiessen
Last Review Date:	12/06/2021
Last Updated By:	KDAUGHE
Last Updated Date:	08/25/2022
Group Sequence #:	6
Control Code:	SVA
Control Description:	Soil venting, active
FK Type Code:	2
Group Code:	LTC
Group Description:	Long-Term Controls
Type Code:	E
Type Description:	Engineering
Comments:	Continued operation of the soil-vapor venting system and maintenance of sealed areas required.

VCS:

Name:	CAMPBELL DRY CLEANER (FORMER) - PORTLAND
Address:	817 N RUSSELL ST.
City,State,Zip:	PORTLAND, OR 97227
ECS Site ID:	5680
Facility Size:	0.09 acre
Action:	Letter Agreement
Start Date:	07/09/2013
End Date:	07/19/2013
Program:	VCP
Latitude:	45.5412
Longitude:	-122.675

Name:	CAMPBELL DRY CLEANER (FORMER) - PORTLAND
Address:	817 N RUSSELL ST.
City,State,Zip:	PORTLAND, OR 97227
ECS Site ID:	5680
Facility Size:	0.09 acre
Action:	VCS Waiting List
Start Date:	01/17/2012
End Date:	05/21/2012
Program:	VCS
Latitude:	45.5412
Longitude:	-122.675

Name:	CAMPBELL DRY CLEANER (FORMER) - PORTLAND
Address:	817 N RUSSELL ST.
City,State,Zip:	PORTLAND, OR 97227
ECS Site ID:	5680
Facility Size:	0.09 acre
Action:	OPERATION & MAINTENANCE
Start Date:	08/09/2016
End Date:	Not reported
Program:	VCP
Latitude:	45.5412
Longitude:	-122.675

Name:	CAMPBELL DRY CLEANER (FORMER) - PORTLAND
Address:	817 N RUSSELL ST.
City,State,Zip:	PORTLAND, OR 97227
ECS Site ID:	5680
Facility Size:	0.09 acre

CAMPBELL DRY CLEANER (FORMER) - PORTLAND (Continued) **S111429247**

Action:	Site Investigation recommended (SI)
Start Date:	06/05/2013
End Date:	06/05/2013
Program:	VCP
Latitude:	45.5412
Longitude:	-122.675

Name:	CAMPBELL DRY CLEANER (FORMER) - PORTLAND
Address:	817 N RUSSELL ST.
City,State,Zip:	PORTLAND, OR 97227
ECS Site ID:	5680
Facility Size:	0.09 acre
Action:	SITE EVALUATION
Start Date:	05/21/2012
End Date:	06/05/2013
Program:	VCP
Latitude:	45.5412
Longitude:	-122.675

OR BROWNFIELDS:

Name:	CAMPBELL DRY CLEANER (FORMER) - PORTLAND
Address:	817 N RUSSELL ST.
City,State,Zip:	PORTLAND, OR 97227
Geolocation Id:	122355
Status:	Engineering Control
Lat/Long:	45.5412 / -122.675

OR MANIFEST:

Manifest Year:	Manifest Year - 2015
EPA Id:	ORQ000035102
Inactive Status:	Not reported
Organization Name:	Not reported
Contact Name:	Gary Hampton
Contact Telephone Number:	Not reported
Mailing Address:	817 N Russell St
Mailing City/State/Zip:	Portland, OR 97232

Manifest:

Name:	DEQ FORMER CAMPBELL DRY CLEANER ESCI NO
Year :	2015
RCRA Id :	ORQ000035102
Inactive :	Not reported
Status:	Large quantity generator
Manifest :	002053565JJK
Ship Date :	06/01/2015
TSD :	ORD089452353
WS Num:	1
Transporter:	Not reported
Ship Qty :	Not reported
Rpt Unit :	Not reported
Off Mng :	H132
EPA Waste Codes:	F002
Waste Description:	UN3077 Waste Hazardous Solid Substance, NOS 9 III

Total Amt Of Waste Stream Generated in Reporting Yr 1: 1496.55
Total Amt Of Waste Stream Generated in Reporting Yr 2: 1496.55

AW164
ESE
1/4-1/2
0.342 mi.
1807 ft.

HEATING OIL TANK
516 NE SACRAMENTO ST
PORTLAND, OR 97212

Site 1 of 2 in cluster AW

OR LUST **S108572194**
N/A

Relative:
Lower

Actual:
158 ft.

LUST:

Name:	HEATING OIL TANK
Address:	516 NE SACRAMENTO ST
City,State,Zip:	PORTLAND, OR 97212
Region:	North Western Region
Facility ID:	26-06-1785
Cleanup Received Date:	10/05/2006
Cleanup Start Date:	10/09/2006
Cleanup Complete Date:	**05/14/2007**
Decode for Region:	**North West Region**

AX165
SW
1/4-1/2
0.343 mi.
1809 ft.

HEATING OIL TANK
665 N TILLAMOOK
PORTLAND, OR 97227

Site 1 of 3 in cluster AX

OR LUST **S102076224**
N/A

Relative:
Lower

Actual:
57 ft.

LUST:

Name:	HEATING OIL TANK
Address:	665 N TILLAMOOK
City,State,Zip:	PORTLAND, OR 97227
Region:	North Western Region
Facility ID:	26-90-0123
Cleanup Received Date:	04/19/1990
Cleanup Start Date:	04/09/1990
Cleanup Complete Date:	**11/19/1990**
Decode for Region:	**North West Region**

AN166
ESE
1/4-1/2
0.343 mi.
1812 ft.

HEATING OIL TANK
532 NE BRAZEE STREET
PORTLAND, OR 97212

Site 3 of 3 in cluster AN

OR LUST **S105981450**
N/A

Relative:
Higher

Actual:
165 ft.

LUST:

Name:	HEATING OIL TANK
Address:	532 NE BRAZEE STREET
City,State,Zip:	PORTLAND, OR 97212
Region:	North Western Region
Facility ID:	26-03-1597
Cleanup Received Date:	08/07/2003
Cleanup Start Date:	08/07/2003
Cleanup Complete Date:	**12/11/2006**
Decode for Region:	**North West Region**

AO167 **HALL - FORMER ELLIS DRYCLEANER** **US BROWNFIELDS** **1017782411**
North **3300 N WILLIAMS AVE** **N/A**
1/4-1/2 **PORTLAND, OR 97227**
0.345 mi.
1821 ft. **Site 3 of 4 in cluster AO**

Relative:
Higher

Actual:
181 ft.

US BROWNFIELDS:

Name:	HALL - FORMER ELLIS DRYCLEANER
Address:	3300 N WILLIAMS AVE
Recipient name:	Portland, City of
Grant type:	Assessment
Region:	10
Property Number:	R308644
Parcel size:	0.07
Latitude:	45.5467875
Longitude:	-122.666648
HCM Label:	Interpolation-Map
Map Scale:	Not reported
Point of Reference:	Entrance Point of a Facility or Station
Highlights:	A Remedial Investigation Report was prepared in May 2007, and a Limited Historical and Environmental Records Review in July 2007. Former Use: This property operated as Ellis Dry Cleaners from the early 1950s until 1986, during which time approximately 900 gallons of drycleaning chemicals, PERC, were disposed of on the property. When the property was purchased for a new small business space, the owner was unaware of the environmental issues associated with dry cleaners and site assessments were not required at the time of purchase.
Datum:	World Geodetic System of 1984
Acres Property ID:	46861
IC Data Access:	Not reported
Start Date:	Not reported
Redev Completition Date:	Not reported
Completed Date:	Not reported
Acres Cleaned Up:	Not reported
Cleanup Funding:	Not reported
Cleanup Funding Source:	Not reported
Assessment Funding:	23790
Assessment Funding Source:	EPA
Redevelopment Funding:	Not reported
Redev. Funding Source:	Not reported
Redev. Funding Entity Name:	Not reported
Redevelopment Start Date:	Not reported
Assessment Funding Entity:	US EPA - Brownfields Assessment Cooperative Agreement
Cleanup Funding Entity:	Not reported
Grant Type:	Hazardous
Accomplishment Type:	Supplemental Assessment
Accomplishment Count:	N
Cooperative Agreement Number:	96024101
Start Date:	2/1/2007
Ownership Entity:	Private
Completion Date:	10/31/2007
Current Owner:	Alexander and Japhena Hall
Did Owner Change:	N
Cleanup Required:	Y
Video Available:	N
Photo Available:	Y
Institutional Controls Required:	N
IC Category Proprietary Controls:	Not reported

HALL - FORMER ELLIS DRYCLEANER (Continued) **1017782411**

IC Cat. Info. Devices:	Not reported
IC Cat. Gov. Controls:	Not reported
IC Cat. Enforcement Permit Tools:	Not reported
IC in place date:	Not reported
IC in place:	N
State/tribal program date:	7/7/2011
State/tribal program ID:	ECSI 5612
State/tribal NFA date:	Not reported
Contaminant Found:	Asbestos VOCs
Contaminant Cleanup:	Not reported
Media Affected:	Air Soil
Media Cleanup:	Not reported
Num. of cleanup and re-dev. jobs:	Not reported
Past use greenspace acreage:	Not reported
Past use residential acreage:	Not reported
Past use commercial acreage:	0.03
Past use industrial acreage:	Not reported
Future use greenspace acreage:	Not reported
Future use residential acreage:	Not reported
Future use commercial acreage:	0.07
Future use industrial acreage:	Not reported
Superfund Fed. landowner flag:	N
Future Use: Multistory	Not reported
Past Use: Multistory	Not reported
Property Description:	This property operated as Ellis Dry Cleaners from the early 1950s until 1986, during which time approximately 900 gallons of drycleaning chemicals, PERC, were disposed of on the property. When the property was purchased for a new small business space, the owner was unaware of the environmental issues associated with dry cleaners and site assessments were not required at the time of purchase.
Below Poverty Number:	1067
Below Poverty Percent:	17.67
Meidan Income:	5631
Meidan Income Number:	2557
Meidan Income Percent:	42.34
Vacant Housing Number:	137
Vacant Housing Percent:	4.91
Unemployed Number:	345
Unemployed Percent:	5.71

Name:	HALL - FORMER ELLIS DRYCLEANER
Address:	3300 N WILLIAMS AVE
Recipient name:	Portland, City of
Grant type:	Assessment
Region:	10
Property Number:	R308644
Parcel size:	0.07
Latitude:	45.5467875
Longitude:	-122.666648
HCM Label:	Interpolation-Map
Map Scale:	Not reported
Point of Reference:	Entrance Point of a Facility or Station
Highlights:	A Remedial Investigation Report was prepared in May 2007, and a Limited Historical and Environmental Records Review in July 2007. Former Use: This property operated as Ellis Dry Cleaners from the early 1950s until 1986, during which time approximately 900 gallons of drycleaning chemicals, PERC, were disposed of on the property.

HALL - FORMER ELLIS DRYCLEANER (Continued) **1017782411**

	When the property was purchased for a new small business space, the owner was unaware of the environmental issues associated with dry cleaners and site assessments were not required at the time of purchase.
Datum:	World Geodetic System of 1984
Acres Property ID:	46861
IC Data Access:	Not reported
Start Date:	Not reported
Redev Completition Date:	Not reported
Completed Date:	Not reported
Acres Cleaned Up:	Not reported
Cleanup Funding:	Not reported
Cleanup Funding Source:	Not reported
Assessment Funding:	27770
Assessment Funding Source:	EPA
Redevelopment Funding:	Not reported
Redev. Funding Source:	Not reported
Redev. Funding Entity Name:	Not reported
Redevelopment Start Date:	Not reported
Assessment Funding Entity:	US EPA - Brownfields Assessment Cooperative Agreement
Cleanup Funding Entity:	Not reported
Grant Type:	Hazardous
Accomplishment Type:	Phase II Environmental Assessment
Accomplishment Count:	N
Cooperative Agreement Number:	96024101
Start Date:	5/18/2006
Ownership Entity:	Private
Completion Date:	6/30/2006
Current Owner:	Alexander and Japhena Hall
Did Owner Change:	N
Cleanup Required:	Y
Video Available:	N
Photo Available:	Y
Institutional Controls Required:	N
IC Category Proprietary Controls:	Not reported
IC Cat. Info. Devices:	Not reported
IC Cat. Gov. Controls:	Not reported
IC Cat. Enforcement Permit Tools:	Not reported
IC in place date:	Not reported
IC in place:	N
State/tribal program date:	7/7/2011
State/tribal program ID:	ECSI 5612
State/tribal NFA date:	Not reported
Contaminant Found:	Asbestos VOCs
Contaminant Cleanup:	Not reported
Media Affected:	Air Soil
Media Cleanup:	Not reported
Num. of cleanup and re-dev. jobs:	Not reported
Past use greenspace acreage:	Not reported
Past use residential acreage:	Not reported
Past use commercial acreage:	0.03
Past use industrial acreage:	Not reported
Future use greenspace acreage:	Not reported
Future use residential acreage:	Not reported
Future use commercial acreage:	0.07
Future use industrial acreage:	Not reported
Superfund Fed. landowner flag:	N

HALL - FORMER ELLIS DRYCLEANER (Continued) **1017782411**

Future Use: Multistory	Not reported
Past Use: Multistory	Not reported
Property Description:	This property operated as Ellis Dry Cleaners from the early 1950s until 1986, during which time approximately 900 gallons of drycleaning chemicals, PERC, were disposed of on the property. When the property was purchased for a new small business space, the owner was unaware of the environmental issues associated with dry cleaners and site assessments were not required at the time of purchase.
Below Poverty Number:	1067
Below Poverty Percent:	17.67
Meidan Income:	5631
Meidan Income Number:	2557
Meidan Income Percent:	42.34
Vacant Housing Number:	137
Vacant Housing Percent:	4.91
Unemployed Number:	345
Unemployed Percent:	5.71

Name:	HALL - FORMER ELLIS DRYCLEANER
Address:	3300 N WILLIAMS AVE
Recipient name:	Portland, City of (Oregon)
Grant type:	Assessment
Region:	10
Property Number:	R308644
Parcel size:	0.07
Latitude:	45.5467875
Longitude:	-122.666648
HCM Label:	Interpolation-Map
Map Scale:	Not reported
Point of Reference:	Entrance Point of a Facility or Station
Highlights:	A Remedial Investigation Report was prepared in May 2007, and a Limited Historical and Environmental Records Review in July 2007. Former Use: This property operated as Ellis Dry Cleaners from the early 1950s until 1986, during which time approximately 900 gallons of drycleaning chemicals, PERC, were disposed of on the property. When the property was purchased for a new small business space, the owner was unaware of the environmental issues associated with dry cleaners and site assessments were not required at the time of purchase.
Datum:	World Geodetic System of 1984
Acres Property ID:	46861
IC Data Access:	Not reported
Start Date:	Not reported
Redev Completition Date:	Not reported
Completed Date:	Not reported
Acres Cleaned Up:	Not reported
Cleanup Funding:	Not reported
Cleanup Funding Source:	Not reported
Assessment Funding:	11071
Assessment Funding Source:	EPA
Redevelopment Funding:	Not reported
Redev. Funding Source:	Not reported
Redev. Funding Entity Name:	Not reported
Redevelopment Start Date:	Not reported
Assessment Funding Entity:	US EPA - Brownfields Assessment Cooperative Agreement
Cleanup Funding Entity:	Not reported
Grant Type:	Hazardous

HALL - FORMER ELLIS DRYCLEANER (Continued) **1017782411**

Accomplishment Type:	Supplemental Assessment
Accomplishment Count:	N
Cooperative Agreement Number:	96024102
Start Date:	6/16/2012
Ownership Entity:	Private
Completion Date:	9/7/2012
Current Owner:	Alexander and Japhena Hall
Did Owner Change:	N
Cleanup Required:	Y
Video Available:	N
Photo Available:	Y
Institutional Controls Required:	N
IC Category Proprietary Controls:	Not reported
IC Cat. Info. Devices:	Not reported
IC Cat. Gov. Controls:	Not reported
IC Cat. Enforcement Permit Tools:	Not reported
IC in place date:	Not reported
IC in place:	N
State/tribal program date:	7/7/2011
State/tribal program ID:	ECSI 5612
State/tribal NFA date:	Not reported
Contaminant Found:	Asbestos VOCs
Contaminant Cleanup:	Not reported
Media Affected:	Air Soil
Media Cleanup:	Not reported
Num. of cleanup and re-dev. jobs:	Not reported
Past use greenspace acreage:	Not reported
Past use residential acreage:	Not reported
Past use commercial acreage:	0.03
Past use industrial acreage:	Not reported
Future use greenspace acreage:	Not reported
Future use residential acreage:	Not reported
Future use commercial acreage:	0.07
Future use industrial acreage:	Not reported
Superfund Fed. landowner flag:	N
Future Use: Multistory	Not reported
Past Use: Multistory	Not reported
Property Description:	This property operated as Ellis Dry Cleaners from the early 1950s until 1986, during which time approximately 900 gallons of drycleaning chemicals, PERC, were disposed of on the property. When the property was purchased for a new small business space, the owner was unaware of the environmental issues associated with dry cleaners and site assessments were not required at the time of purchase.
Below Poverty Number:	1067
Below Poverty Percent:	17.67
Meidan Income:	5631
Meidan Income Number:	2557
Meidan Income Percent:	42.34
Vacant Housing Number:	137
Vacant Housing Percent:	4.91
Unemployed Number:	345
Unemployed Percent:	5.71

Name:	HALL - FORMER ELLIS DRYCLEANER
Address:	3300 N WILLIAMS AVE
Recipient name:	Portland, City of (Oregon)
Grant type:	Assessment

HALL - FORMER ELLIS DRYCLEANER (Continued) **1017782411**

Region:	10
Property Number:	R308644
Parcel size:	0.07
Latitude:	45.5467875
Longitude:	-122.666648
HCM Label:	Interpolation-Map
Map Scale:	Not reported
Point of Reference:	Entrance Point of a Facility or Station
Highlights:	A Remedial Investigation Report was prepared in May 2007, and a Limited Historical and Environmental Records Review in July 2007. Former Use: This property operated as Ellis Dry Cleaners from the early 1950s until 1986, during which time approximately 900 gallons of drycleaning chemicals, PERC, were disposed of on the property. When the property was purchased for a new small business space, the owner was unaware of the environmental issues associated with dry cleaners and site assessments were not required at the time of purchase.
Datum:	World Geodetic System of 1984
Acres Property ID:	46861
IC Data Access:	Not reported
Start Date:	Not reported
Redev Completition Date:	Not reported
Completed Date:	Not reported
Acres Cleaned Up:	Not reported
Cleanup Funding:	Not reported
Cleanup Funding Source:	Not reported
Assessment Funding:	23152
Assessment Funding Source:	EPA
Redevelopment Funding:	Not reported
Redev. Funding Source:	Not reported
Redev. Funding Entity Name:	Not reported
Redevelopment Start Date:	Not reported
Assessment Funding Entity:	US EPA - Brownfields Assessment Cooperative Agreement
Cleanup Funding Entity:	Not reported
Grant Type:	Hazardous
Accomplishment Type:	Cleanup Planning
Accomplishment Count:	N
Cooperative Agreement Number:	96024102
Start Date:	4/19/2012
Ownership Entity:	Private
Completion Date:	3/20/2013
Current Owner:	Alexander and Japhena Hall
Did Owner Change:	N
Cleanup Required:	Y
Video Available:	N
Photo Available:	Y
Institutional Controls Required:	N
IC Category Proprietary Controls:	Not reported
IC Cat. Info. Devices:	Not reported
IC Cat. Gov. Controls:	Not reported
IC Cat. Enforcement Permit Tools:	Not reported
IC in place date:	Not reported
IC in place:	N
State/tribal program date:	7/7/2011
State/tribal program ID:	ECSI 5612
State/tribal NFA date:	Not reported
Contaminant Found:	Asbestos VOCs

HALL - FORMER ELLIS DRYCLEANER (Continued) **1017782411**

Contaminant Cleanup:	Not reported
Media Affected:	Air Soil
Media Cleanup:	Not reported
Num. of cleanup and re-dev. jobs:	Not reported
Past use greenspace acreage:	Not reported
Past use residential acreage:	Not reported
Past use commercial acreage:	0.03
Past use industrial acreage:	Not reported
Future use greenspace acreage:	Not reported
Future use residential acreage:	Not reported
Future use commercial acreage:	0.07
Future use industrial acreage:	Not reported
Superfund Fed. landowner flag:	N
Future Use: Multistory	Not reported
Past Use: Multistory	Not reported
Property Description:	This property operated as Ellis Dry Cleaners from the early 1950s until 1986, during which time approximately 900 gallons of drycleaning chemicals, PERC, were disposed of on the property. When the property was purchased for a new small business space, the owner was unaware of the environmental issues associated with dry cleaners and site assessments were not required at the time of purchase.
Below Poverty Number:	1067
Below Poverty Percent:	17.67
Meidan Income:	5631
Meidan Income Number:	2557
Meidan Income Percent:	42.34
Vacant Housing Number:	137
Vacant Housing Percent:	4.91
Unemployed Number:	345
Unemployed Percent:	5.71

Name:	HALL - FORMER ELLIS DRYCLEANER
Address:	3300 N WILLIAMS AVE
Recipient name:	Portland, City of (Oregon)
Grant type:	Assessment
Region:	10
Property Number:	R308644
Parcel size:	0.07
Latitude:	45.5467875
Longitude:	-122.666648
HCM Label:	Interpolation-Map
Map Scale:	Not reported
Point of Reference:	Entrance Point of a Facility or Station
Highlights:	A Remedial Investigation Report was prepared in May 2007, and a Limited Historical and Environmental Records Review in July 2007. Former Use: This property operated as Ellis Dry Cleaners from the early 1950s until 1986, during which time approximately 900 gallons of drycleaning chemicals, PERC, were disposed of on the property. When the property was purchased for a new small business space, the owner was unaware of the environmental issues associated with dry cleaners and site assessments were not required at the time of purchase.
Datum:	World Geodetic System of 1984
Acres Property ID:	46861
IC Data Access:	Not reported
Start Date:	Not reported
Redev Completition Date:	Not reported

HALL - FORMER ELLIS DRYCLEANER (Continued) **1017782411**

Completed Date:	Not reported
Acres Cleaned Up:	Not reported
Cleanup Funding:	Not reported
Cleanup Funding Source:	Not reported
Assessment Funding:	11071
Assessment Funding Source:	EPA
Redevelopment Funding:	Not reported
Redev. Funding Source:	Not reported
Redev. Funding Entity Name:	Not reported
Redevelopment Start Date:	Not reported
Assessment Funding Entity:	US EPA - Brownfields Assessment Cooperative Agreement
Cleanup Funding Entity:	Not reported
Grant Type:	Hazardous
Accomplishment Type:	Supplemental Assessment
Accomplishment Count:	N
Cooperative Agreement Number:	96024102
Start Date:	6/16/2012
Ownership Entity:	Private
Completion Date:	9/7/2012
Current Owner:	Alexander and Japhena Hall
Did Owner Change:	N
Cleanup Required:	Y
Video Available:	N
Photo Available:	Y
Institutional Controls Required:	N
IC Category Proprietary Controls:	Not reported
IC Cat. Info. Devices:	Not reported
IC Cat. Gov. Controls:	Not reported
IC Cat. Enforcement Permit Tools:	Not reported
IC in place date:	Not reported
IC in place:	N
State/tribal program date:	7/7/2011
State/tribal program ID:	ECSI 5612
State/tribal NFA date:	Not reported
Contaminant Found:	Asbestos VOCs
Contaminant Cleanup:	Not reported
Media Affected:	Air Soil
Media Cleanup:	Not reported
Num. of cleanup and re-dev. jobs:	Not reported
Past use greenspace acreage:	Not reported
Past use residential acreage:	Not reported
Past use commercial acreage:	0.03
Past use industrial acreage:	Not reported
Future use greenspace acreage:	Not reported
Future use residential acreage:	Not reported
Future use commercial acreage:	0.07
Future use industrial acreage:	Not reported
Superfund Fed. landowner flag:	N
Future Use: Multistory	Not reported
Past Use: Multistory	Not reported
Property Description:	This property operated as Ellis Dry Cleaners from the early 1950s until 1986, during which time approximately 900 gallons of drycleaning chemicals, PERC, were disposed of on the property. When the property was purchased for a new small business space, the owner was unaware of the environmental issues associated with dry cleaners and site assessments were not required at the time of purchase.
Below Poverty Number:	1067

HALL - FORMER ELLIS DRYCLEANER (Continued) **1017782411**

Below Poverty Percent:	17.67
Meidan Income:	5631
Meidan Income Number:	2557
Meidan Income Percent:	42.34
Vacant Housing Number:	137
Vacant Housing Percent:	4.91
Unemployed Number:	345
Unemployed Percent:	5.71

Name:	HALL - FORMER ELLIS DRYCLEANER
Address:	3300 N WILLIAMS AVE
Recipient name:	Portland, City of (Oregon)
Grant type:	Assessment
Region:	10
Property Number:	R308644
Parcel size:	0.07
Latitude:	45.5467875
Longitude:	-122.666648
HCM Label:	Interpolation-Map
Map Scale:	Not reported
Point of Reference:	Entrance Point of a Facility or Station
Highlights:	A Remedial Investigation Report was prepared in May 2007, and a Limited Historical and Environmental Records Review in July 2007. Former Use: This property operated as Ellis Dry Cleaners from the early 1950s until 1986, during which time approximately 900 gallons of drycleaning chemicals, PERC, were disposed of on the property. When the property was purchased for a new small business space, the owner was unaware of the environmental issues associated with dry cleaners and site assessments were not required at the time of purchase.
Datum:	World Geodetic System of 1984
Acres Property ID:	46861
IC Data Access:	Not reported
Start Date:	7/22/2013
Redev Completition Date:	Not reported
Completed Date:	Not reported
Acres Cleaned Up:	Not reported
Cleanup Funding:	130000
Cleanup Funding Source:	EPA: RLF Loan
Assessment Funding:	Not reported
Assessment Funding Source:	Not reported
Redevelopment Funding:	Not reported
Redev. Funding Source:	Not reported
Redev. Funding Entity Name:	Not reported
Redevelopment Start Date:	Not reported
Assessment Funding Entity:	Not reported
Cleanup Funding Entity:	Other Federal Funding
Grant Type:	Hazardous
Accomplishment Type:	Not reported
Accomplishment Count:	Not reported
Cooperative Agreement Number:	96024102
Start Date:	Not reported
Ownership Entity:	Private
Completion Date:	Not reported
Current Owner:	Alexander and Japhena Hall
Did Owner Change:	N
Cleanup Required:	Y

HALL - FORMER ELLIS DRYCLEANER (Continued) **1017782411**

Video Available:	N
Photo Available:	Y
Institutional Controls Required:	N
IC Category Proprietary Controls:	Not reported
IC Cat. Info. Devices:	Not reported
IC Cat. Gov. Controls:	Not reported
IC Cat. Enforcement Permit Tools:	Not reported
IC in place date:	Not reported
IC in place:	N
State/tribal program date:	7/7/2011
State/tribal program ID:	ECSI 5612
State/tribal NFA date:	Not reported
Contaminant Found:	Asbestos VOCs
Contaminant Cleanup:	Not reported
Media Affected:	Air Soil
Media Cleanup:	Not reported
Num. of cleanup and re-dev. jobs:	Not reported
Past use greenspace acreage:	Not reported
Past use residential acreage:	Not reported
Past use commercial acreage:	0.03
Past use industrial acreage:	Not reported
Future use greenspace acreage:	Not reported
Future use residential acreage:	Not reported
Future use commercial acreage:	0.07
Future use industrial acreage:	Not reported
Superfund Fed. landowner flag:	N
Future Use: Multistory	Not reported
Past Use: Multistory	Not reported
Property Description:	This property operated as Ellis Dry Cleaners from the early 1950s until 1986, during which time approximately 900 gallons of drycleaning chemicals, PERC, were disposed of on the property. When the property was purchased for a new small business space, the owner was unaware of the environmental issues associated with dry cleaners and site assessments were not required at the time of purchase.
Below Poverty Number:	1067
Below Poverty Percent:	17.67
Meidan Income:	5631
Meidan Income Number:	2557
Meidan Income Percent:	42.34
Vacant Housing Number:	137
Vacant Housing Percent:	4.91
Unemployed Number:	345
Unemployed Percent:	5.71

Name:	HALL - FORMER ELLIS DRYCLEANER
Address:	3300 N WILLIAMS AVE
Recipient name:	Portland, City of (Oregon)
Grant type:	Assessment
Region:	10
Property Number:	R308644
Parcel size:	0.07
Latitude:	45.5467875
Longitude:	-122.666648
HCM Label:	Interpolation-Map
Map Scale:	Not reported
Point of Reference:	Entrance Point of a Facility or Station
Highlights:	A Remedial Investigation Report was prepared in May 2007, and a

HALL - FORMER ELLIS DRYCLEANER (Continued) **1017782411**

	Limited Historical and Environmental Records Review in July 2007. Former Use: This property operated as Ellis Dry Cleaners from the early 1950s until 1986, during which time approximately 900 gallons of drycleaning chemicals, PERC, were disposed of on the property. When the property was purchased for a new small business space, the owner was unaware of the environmental issues associated with dry cleaners and site assessments were not required at the time of purchase.
Datum:	World Geodetic System of 1984
Acres Property ID:	46861
IC Data Access:	Not reported
Start Date:	Not reported
Redev Completition Date:	Not reported
Completed Date:	Not reported
Acres Cleaned Up:	Not reported
Cleanup Funding:	Not reported
Cleanup Funding Source:	Not reported
Assessment Funding:	23152
Assessment Funding Source:	EPA
Redevelopment Funding:	Not reported
Redev. Funding Source:	Not reported
Redev. Funding Entity Name:	Not reported
Redevelopment Start Date:	Not reported
Assessment Funding Entity:	US EPA - Brownfields Assessment Cooperative Agreement
Cleanup Funding Entity:	Not reported
Grant Type:	Hazardous
Accomplishment Type:	Cleanup Planning
Accomplishment Count:	N
Cooperative Agreement Number:	96024102
Start Date:	4/19/2012
Ownership Entity:	Private
Completion Date:	3/20/2013
Current Owner:	Alexander and Japhena Hall
Did Owner Change:	N
Cleanup Required:	Y
Video Available:	N
Photo Available:	Y
Institutional Controls Required:	N
IC Category Proprietary Controls:	Not reported
IC Cat. Info. Devices:	Not reported
IC Cat. Gov. Controls:	Not reported
IC Cat. Enforcement Permit Tools:	Not reported
IC in place date:	Not reported
IC in place:	N
State/tribal program date:	7/7/2011
State/tribal program ID:	ECSI 5612
State/tribal NFA date:	Not reported
Contaminant Found:	Asbestos VOCs
Contaminant Cleanup:	Not reported
Media Affected:	Air Soil
Media Cleanup:	Not reported
Num. of cleanup and re-dev. jobs:	Not reported
Past use greenspace acreage:	Not reported
Past use residential acreage:	Not reported
Past use commercial acreage:	0.03
Past use industrial acreage:	Not reported
Future use greenspace acreage:	Not reported

HALL - FORMER ELLIS DRYCLEANER (Continued) **1017782411**

Future use residential acreage:	Not reported
Future use commercial acreage:	0.07
Future use industrial acreage:	Not reported
Superfund Fed. landowner flag:	N
Future Use: Multistory	Not reported
Past Use: Multistory	Not reported
Property Description:	This property operated as Ellis Dry Cleaners from the early 1950s until 1986, during which time approximately 900 gallons of drycleaning chemicals, PERC, were disposed of on the property. When the property was purchased for a new small business space, the owner was unaware of the environmental issues associated with dry cleaners and site assessments were not required at the time of purchase.
Below Poverty Number:	1067
Below Poverty Percent:	17.67
Meidan Income:	5631
Meidan Income Number:	2557
Meidan Income Percent:	42.34
Vacant Housing Number:	137
Vacant Housing Percent:	4.91
Unemployed Number:	345
Unemployed Percent:	5.71

Name:	HALL - FORMER ELLIS DRYCLEANER
Address:	3300 N WILLIAMS AVE
Recipient name:	Portland, City of
Grant type:	Assessment
Region:	10
Property Number:	R308644
Parcel size:	0.07
Latitude:	45.5467875
Longitude:	-122.666648
HCM Label:	Interpolation-Map
Map Scale:	Not reported
Point of Reference:	Entrance Point of a Facility or Station
Highlights:	A Remedial Investigation Report was prepared in May 2007, and a Limited Historical and Environmental Records Review in July 2007. Former Use: This property operated as Ellis Dry Cleaners from the early 1950s until 1986, during which time approximately 900 gallons of drycleaning chemicals, PERC, were disposed of on the property. When the property was purchased for a new small business space, the owner was unaware of the environmental issues associated with dry cleaners and site assessments were not required at the time of purchase.
Datum:	World Geodetic System of 1984
Acres Property ID:	46861
IC Data Access:	Not reported
Start Date:	Not reported
Redev Completition Date:	Not reported
Completed Date:	Not reported
Acres Cleaned Up:	Not reported
Cleanup Funding:	Not reported
Cleanup Funding Source:	Not reported
Assessment Funding:	24000
Assessment Funding Source:	Not reported
Redevelopment Funding:	Not reported
Redev. Funding Source:	Not reported
Redev. Funding Entity Name:	Not reported

HALL - FORMER ELLIS DRYCLEANER (Continued) **1017782411**

Redevelopment Start Date:	Not reported
Assessment Funding Entity:	US EPA - Brownfields Assessment Cooperative Agreement
Cleanup Funding Entity:	Not reported
Grant Type:	Hazardous
Accomplishment Type:	Phase II Environmental Assessment
Accomplishment Count:	Y
Cooperative Agreement Number:	97068801
Start Date:	5/24/2006
Ownership Entity:	Private
Completion Date:	5/24/2006
Current Owner:	Alexander and Japhena Hall
Did Owner Change:	N
Cleanup Required:	Y
Video Available:	N
Photo Available:	Y
Institutional Controls Required:	N
IC Category Proprietary Controls:	Not reported
IC Cat. Info. Devices:	Not reported
IC Cat. Gov. Controls:	Not reported
IC Cat. Enforcement Permit Tools:	Not reported
IC in place date:	Not reported
IC in place:	N
State/tribal program date:	7/7/2011
State/tribal program ID:	ECSI 5612
State/tribal NFA date:	Not reported
Contaminant Found:	Asbestos VOCs
Contaminant Cleanup:	Not reported
Media Affected:	Air Soil
Media Cleanup:	Not reported
Num. of cleanup and re-dev. jobs:	Not reported
Past use greenspace acreage:	Not reported
Past use residential acreage:	Not reported
Past use commercial acreage:	0.03
Past use industrial acreage:	Not reported
Future use greenspace acreage:	Not reported
Future use residential acreage:	Not reported
Future use commercial acreage:	0.07
Future use industrial acreage:	Not reported
Superfund Fed. landowner flag:	N
Future Use: Multistory	Not reported
Past Use: Multistory	Not reported
Property Description:	This property operated as Ellis Dry Cleaners from the early 1950s until 1986, during which time approximately 900 gallons of drycleaning chemicals, PERC, were disposed of on the property. When the property was purchased for a new small business space, the owner was unaware of the environmental issues associated with dry cleaners and site assessments were not required at the time of purchase.
Below Poverty Number:	1067
Below Poverty Percent:	17.67
Meidan Income:	5631
Meidan Income Number:	2557
Meidan Income Percent:	42.34
Vacant Housing Number:	137
Vacant Housing Percent:	4.91
Unemployed Number:	345
Unemployed Percent:	5.71

AO168 **ELLIS DRY CLEANER (FORMER)** **OR ECSI** **S111119965**
North **3300 N WILLIAMS AVE.** **OR BROWNFIELDS** **N/A**
1/4-1/2 **PORTLAND, OR 97227** **OR MANIFEST**
0.345 mi. **OR UIC**
1821 ft. **Site 4 of 4 in cluster AO**

Relative:
Higher

Actual:
181 ft.

ECSI:

Name:	ELLIS DRY CLEANER (FORMER)
Address:	3300 N WILLIAMS AVE.
City,State,Zip:	PORTLAND, OR 97227
State ID Number:	5612
Brown ID:	Brownfield Site - Assistance From Other Public Agencies
Study Area:	False
Region ID:	Not reported
Legislatve ID:	838
Investigation:	Suspect
FACA ID:	121184
Further Action:	0
Lat/Long (dms):	45 32 48.80 / -122 39 59.40
County Code:	26.00
Score Value:	Not reported
Cerclis ID:	Not reported
Township Coord.:	1.00
Township Zone:	N
Range Coord:	1.00
Range Zone:	E
Section Coord:	27
Qtr Section:	NE
Tax Lots:	7400, 7500, 7600
Size:	1,500 sq. ft.
NPL:	False
Orphan:	True
Updated By:	KDAUGHE
Update Date:	12/19/2022
Created Date:	07/07/2011
Decode For RegionID:	Not reported
Decode For BrownID:	Brownfield Site - Assistance from Other Public Agencies
Decode For Furtheract:	Not reported
Decode For Investstat:	Suspect
Decode For Legislative:	Orphan Site Account
Alias Name:	Hall Property
Alias Name:	3300 North Williams

Hazardous Release:

Substance ID.:	121011
Haz Release ID:	387842
Qty Released:	~900 gallons
Date Released:	1/2 gallon once a week from 1950-1986
Update Date:	07/31/2012
Update By:	RWELLS
Substance Code:	127-18-4
Substance Name:	TETRACHLOROETHYLENE
Substance Abbrev.:	Not reported
Substance Category ID:	8519
Substance Category:	Volatiles
Category Level:	Not reported
Created By:	Not reported
Created Date:	12/17/2002
Substance Category ID:	8551
Substance Category:	Solvents of interest to Milwaukie Area GW study

ELLIS DRY CLEANER (FORMER) (Continued) **S111119965**

Category Level: Not reported
Created By: Not reported
Created Date: 12/17/2002
Substance Category ID: 8519
Substance Category: Volatiles
Category Level: Not reported
Created By: Not reported
Created Date: 12/17/2002
Substance Category ID: 8551
Substance Category: Solvents of interest to Milwaukie Area GW study
Category Level: Not reported
Created By: Not reported
Created Date: 12/17/2002
Substance Alias ID: 316912
Sub Alias Name: ETHENE,TETRACHLORO-
Substance Alias ID: 316913
Sub Alias Name: ETHYLENE TETRACHLORIDE
Substance Alias ID: 316914
Sub Alias Name: PERCHLOROETHYLENE
Substance Alias ID: 316915
Sub Alias Name: PERCLENE
Substance Alias ID: 316916
Sub Alias Name: TETRACHLOROETHENE
Substance Alias ID: 316917
Sub Alias Name: TETRACHLOROETHENE,1,1,2,2-
Substance Alias ID: 316918
Sub Alias Name: TETRACHLOROETHYLENE,1,1,2,2-

Narrative:
NARR ID: 5753320
NARR Code: Site Contacts
Created By: RWELLS
Created Date: 07/07/2011
Updated By: RWELLS
Updated Date: 04/22/2013
Decode for NarcdID: Site Contacts
NARR Comments: Owner: 3300 N. Williams LLC Attn: Tim Ray 503-516-3189 Sundance2161@gmail.com 3933 NE MLK Blvd. #102, Portland, Or 97212 Jenn Bildersee Portland Brownfield Program 503.823.7764 1120 SW 5th Ave Room 1000 Portland OR 97204 www.brownfield.org

NARR ID: 5753322
NARR Code: Contamination
Created By: RWELLS
Created Date: 07/07/2011
Updated By: RWELLS
Updated Date: 07/11/2013
Decode for NarcdID: Contamination
NARR Comments: Elevated levels of PCE in soil and soil gas. PCE concentrations in soil were found up to 341 mg/kg. PCE concentrations in soil gas were found up to 1,700,000 ug/m3. No groundwater was encountered during any of the previous site investigations. Elevated PCE levels found in indoor air of adjacent properties. DEQ installed indoor air purifiers for interim remedial action in 2012. Cleanup involving chemical oxidation and soil vapor extraction to begin July, 2013.

NARR ID: 5753323
NARR Code: Disposals

ELLIS DRY CLEANER (FORMER) (Continued) **S111119965**

Created By: RWELLS
Created Date: 07/07/2011
Updated By: RWELLS
Updated Date: 07/30/2012
Decode for NarcdID: Disposals
NARR Comments: Disposal of approximately 936 gallons of PCE in soil. Previous owner and operator of Ellis Dry Cleaners indicated he dumped approximately 0.5 gallon of PCE every week on the property between the operating dates of 1950-1986.

NARR ID: 5753324
NARR Code: Data Sources
Created By: RWELLS
Created Date: 07/07/2011
Updated By: RWELLS
Updated Date: 08/31/2012
Decode for NarcdID: Data Sources
NARR Comments: PBS Environmental. Environmental Property Assessment for C-3 Remodeling. April, 1992 RZA AGRA, Inc. Level II Subsurface Investigation, Former Ellis Dry Cleaners. September 1, 1993. Parametrix. Phase II Environmental Site Assessment, Former Ellis Drycleaners Property. May 24, 2006. PBS Environmental. Remedial Investigation Report, Former Ellis Dry Cleaners. May, 2007. PBS Environmental. Limited Historical and Environmental Records Review, Former Ellis Dry Cleaners. July, 2007. GeoEngineeers. Air Sampling Report. Hall Property. 3300 N Williams Avenue, Portland, OR. August 27, 2012

NARR ID: 5753328
NARR Code: General Site Description
Created By: RWELLS
Created Date: 07/07/2011
Updated By: RWELLS
Updated Date: 07/30/2012
Decode for NarcdID: General Site Description
NARR Comments: Previous use of the property included: residential from 1909 to 1924, office space and commercial use from 1924-1930, saw filer and lawn mower repair service from 1940-1950, and Ellis Dry Cleaners from 1950-1986. This site is currently vacant with the concrete slab from the now demolished building present in the center of the property. The previous owner and operator of Ellis Dry Cleaners indicated that approximately 0.5 gallons of PCE was dumped every week at the property from 1950-1986. Numerous site investigations document a release of PCE to soil and soil gas.

NARR ID: 5753329
NARR Code: Hazardous Substance/Waste Types
Created By: RWELLS
Created Date: 07/07/2011
Updated By: RWELLS
Updated Date: 07/30/2012
Decode for NarcdID: Hazardous Substance/Waste Types
NARR Comments: PCE and daughter products [trichloroethene (TCE), 1,1-dichloroethene (1,1-DCE), trans-1,2-dichloroethene (trans-1,2-DCE), cis-1,2-dichloroethene (cis-1,2-DCE), and vinyl chloride].

NARR ID: 5753344

ELLIS DRY CLEANER (FORMER) (Continued) **S111119965**

NARR Code: Land Use (Current/Reasonably Likely)
Created By: RWELLS
Created Date: 07/07/2011
Updated By: RWELLS
Updated Date: 08/15/2013
Decode for NarcdID: Land Use (Current/Reasonably Likely)
NARR Comments: Currently zoned R1 but likely future use will be commercial and urban residential.

NARR ID: 5753321
NARR Code: Site Location
Created By: RWELLS
Created Date: 07/07/2011
Updated By: RWELLS
Updated Date: 07/07/2011
Decode for NarcdID: Site Location
NARR Comments: Southwest corner of NE Cook Street and North Williams Avenue in North Portland.

NARR ID: 5753345
NARR Code: Manner of Release
Created By: RWELLS
Created Date: 07/07/2011
Updated By: RWELLS
Updated Date: 08/15/2013
Decode for NarcdID: Manner of Release
NARR Comments: Previous owner and operator of Ellis Dry Cleaners indicated dumping 0.5 gallons of PCE per week at the site between 1950-1986.

NARR ID: 5753346
NARR Code: Media Contamination
Created By: RWELLS
Created Date: 07/07/2011
Updated By: RWELLS
Updated Date: 07/07/2011
Decode for NarcdID: Media Contamination
NARR Comments: Soil and Soil Gas. Water was not encountered during site investigations to a depth of 40 feet.

NARR ID: 5753347
NARR Code: Site Ownership
Created By: RWELLS
Created Date: 07/07/2011
Updated By: RWELLS
Updated Date: 04/22/2013
Decode for NarcdID: Site Ownership
NARR Comments: Private ownership. 3300 N. Williams LLC

NARR ID: 5754120
NARR Code: Project Activity Status
Created By: RWELLS
Created Date: 07/31/2012
Updated By: RWELLS
Updated Date: 08/15/2013
Decode for NarcdID: Project Activity Status
NARR Comments: DEQ is overseeing the cleanup of the site, which involves chemical oxidation and soil vapor extraction. The cleanup began in July, 2013

ELLIS DRY CLEANER (FORMER) (Continued) **S111119965**

and will likely run for at least one year. DEQ is working with adjacent properties impacted by PCE vapors to install air purifiers while the cleanup plan is being implemented.

NARR ID: 5753348
NARR Code: Pathways Other Hazards
Created By: RWELLS
Created Date: 07/07/2011
Updated By: RWELLS
Updated Date: 07/30/2012
Decode for NarcdID: Pathways & Other Hazards
NARR Comments: Vapor Intrusion, Outdoor Air, Dermal Contact (3.5 feet)

NARR ID: 5754121
NARR Code: Remedial Action
Created By: RWELLS
Created Date: 07/31/2012
Updated By: RWELLS
Updated Date: 08/15/2013
Decode for NarcdID: Remedial Action
NARR Comments: On March 15, 2013, 3300 N. Williams Ave. LLC entered into a Prospective Purchaser Agreement with DEQ that requires the following remedial action to be performed on the property: Complete remedial action to achieve the following: a) Treatment of hot spots of PCE and its daughter products including: trichloroethene (TCE), 1,1-dichloroethene (1,1-DCE), trans-1,2-dichloroethene (trans-1,2-DCE), cis-1,2-dichloroethene (cis-1,2-DCE), and vinyl chloride in soil and soil vapor to below hot spot levels. b)Remediation of soil and soil vapor to below applicable risk based concentrations for PCE and its daughter products on and below the Property. c) Reduction of soil vapor concentrations at the Property boundary to below residential soil vapor RBCs, and/or mitigate off site vapor migration through the installation of a vapor collection system that is shown to induce a vacuum in vadose zone soil at the site Property boundary. d) Carbon filtration will be required for concentrations of PCE, as measured from the pre-filtered effluent of the soil vapor extraction system, exceeding 4,469 ug/m3. Each carbon filter will consist of one, 55- gallon drum filled with 200 pounds of granular activated carbon. 3300 N. Williams Ave., LLC will hire a qualified sub-contractor to remove and properly dispose of the filters. II.Monitoring a) 3300 N. Williams Ave., LLC will conduct monitoring of the remediation system/remedial action to determine if adjustments are necessary to optimize the reduction of PCE and its daughter products in soil and soil vapor. b) 3300 N. Williams Ave., LLC will conduct compliance monitoring following implementation of the remedial action to demonstrate that the remedial action is protective of human health and the environment. III.Deliverables a)3300 N. Williams Ave., LLC will submit a Remedial Action Work Plan. b) 3300 N. Williams Ave., LLC will submit a Construction Completion Report. c) 3300 N. Williams Ave., LLC will submit progress reports as set forth in Section 7.H of the Consent Order PPA. d) 3300 N. Williams Ave., LLC will submit a Compliance Monitoring Work Plan. e) 3300 N. Williams Ave., LLC will submit a Compliance Monitoring Report. IV.Recording of an Easement and Equitable Servitude a) DEQ reserves the right to implement institutional and/or engineering controls on the property to achieve protective conditions for current and future use. b) If DEQ determines that institutional and/or

ELLIS DRY CLEANER (FORMER) (Continued) **S111119965**

engineering controls are required due to the results of remedial action monitoring and compliance sampling of soil vapor exceeding applicable RBCs, 3300 N. Williams Ave., LLC shall implement institutional and/or engineering controls within 30 days of DEQ approval of a construction completion report. On April 8, 2013, 3300 N. Williams Ave LLC purchased the property and entered into a loan agreement with the City of Portland Brownfield Program's Revolving Loan Fund (RLF). Terms of the RLF require a public comment period for an Analysis of Brownfield Cleanup Alternatives and the development and implementaiton of a Community Relations Plan (CRP). The site cleanup will include injection of a chemical oxidation solution into the subsurface and operation of a soil vapor extraction (SVE) system. The SVE system will be filtered prior to being discharged at the site. The SVE filter was designed to be protective to human health and not increase the level of PCE in ambient air. Site Cleanup began in July, 2013 and will likely run for at least one year.

NARR ID: 5753350
NARR Code: Substances of Concern
Created By: RWELLS
Created Date: 07/07/2011
Updated By: RWELLS
Updated Date: 07/30/2012
Decode for NarcdID: Substances of Concern
NARR Comments: PCE and daughter products [trichloroethene (TCE), 1,1-dichloroethene (1,1-DCE), trans-1,2-dichloroethene (trans-1,2-DCE), cis-1,2-dichloroethene (cis-1,2-DCE), and vinyl chloride].

NARR ID: 5754600
NARR Code: Health Threats
Created By: RWELLS
Created Date: 04/22/2013
Updated By: RWELLS
Updated Date: 04/22/2013
Decode for NarcdID: Health Threats
NARR Comments: Vapor Intrusion

NARR ID: 5753343
NARR Code: Water Use (Current/Reasonably Likely)
Created By: RWELLS
Created Date: 07/07/2011
Updated By: RWELLS
Updated Date: 07/07/2011
Decode for NarcdID: Water Use (Current/Reasonably Likely)
NARR Comments: The site does not have a structure on the property, however city water would be used due to it's location.

NARR ID: 5753332
NARR Code: Site History
Created By: RWELLS
Created Date: 07/07/2011
Updated By: KDAUGHE
Updated Date: 12/19/2022
Decode for NarcdID: Site History
NARR Comments: Previous site use has included: residential, saw filing, lawn mower repair, dry cleaning, and commercial/office space.

ELLIS DRY CLEANER (FORMER) (Continued) **S111119965**

NARR ID: 5753349
NARR Code: 1922
Created By: RWELLS
Created Date: 07/07/2011
Updated By: KEMASTE
Updated Date: 05/20/2022
Decode for NarcdID: Current Site Summary Statement
NARR Comments: [April 2014] DEQ is overseeing the cleanup of the former dry cleaner site, which began in July 2013. Cleanup activities on-site include chemical oxidation injection and installation and operation of a soil vapor extraction system. Monitoring/treatment of adjacent properties affected by soil vapor contamination associated with Ellis Dry Cleaners is ongoing and will be conducted throughout the cleanup process. The SVE system was turned off on July 2, 2018. Site remediation confirmation sampling was performed in August to determine if contaminant levels were below applicable risk-based concentrations. All soil vapor sample results were below the residential RBC of 2,200 ug/m3 for PCE in seven of eight locations. The highest PCE concentration (36,148 ug/m3) was on the south side of the property. Based on the sample results, the SVE system remained off until December, 2018 when follow-up sampling was performed. December sample results showed a significant increase in PCE soil vapor concentration on the south side of the property (36,148 ug/3 in August to 2,540,000 ug/m3 in December). Offsite soil vapor and indoor air concentrations remained below applicable RBCs. The SVE system was turned back on in late December 2018 and will likely continue to operate for at least 12 months. In the fall of 2020, the SVE system will be turned off for 30 days and soil vapor samples colllected at the site to determine if PCE concentrations have decreased to at or below applicable RBCs. If so, the system will remain off for another few months and resampled. Sample results showed a decrease in PCE concentrations, but still above applicable RBCs onsite. Therefore, the SVE system was turned back on in January of 2021 and will run for at least another 6 months before turning off and testing again. Offsite sampling continues to show soil vapor, indoor air, and ambient air concentrations at or below applicable RBCs (Jan-Feb 2022). Not reported

Administrative Action:
Action ID: 9424
Region: Not reported
Complete Date: 07/07/2011
Rank Value: Not reported
Cleanup Flag: False
Created Date: 07/07/2011
Decode for AgencyID: Department of Environmental Quality
Decode for RegionID: Not reported
Category: Administrative Action
Action Code Flag: False
Action: Site added to database
Further Action: Not reported
Comments: Not reported

Action ID: 9425
Region: Northwestern Region
Complete Date: 09/20/2011
Rank Value: Not reported
Cleanup Flag: False

ELLIS DRY CLEANER (FORMER) (Continued) **S111119965**

Created Date: 07/07/2011
Decode for AgencyID: Department of Environmental Quality
Decode for RegionID: Northwest Region
Category: Remedial Action
Action Code Flag: False
Action: SITE EVALUATION
Further Action: 0
Comments: Not reported

Action ID: 9453
Region: Northwestern Region
Complete Date: Not reported
Rank Value: Not reported
Cleanup Flag: False
Created Date: 09/20/2011
Decode for AgencyID: Department of Environmental Quality
Decode for RegionID: Northwest Region
Category: Remedial Action
Action Code Flag: False
Action: ORPHAN SITE
Further Action: 0
Comments: Not reported

Action ID: 9498
Region: Northwestern Region
Complete Date: 08/02/2012
Rank Value: Not reported
Cleanup Flag: False
Created Date: 08/08/2012
Decode for AgencyID: Department of Environmental Quality
Decode for RegionID: Northwest Region
Category: Listing Action
Action Code Flag: False
Action: Proposal for Confirmed Release List recommended
Further Action: 0
Comments: Not reported

Action ID: 9438
Region: Northwestern Region
Complete Date: 08/06/2012
Rank Value: Not reported
Cleanup Flag: False
Created Date: 08/08/2012
Decode for AgencyID: Department of Environmental Quality
Decode for RegionID: Northwest Region
Category: Listing Action
Action Code Flag: False
Action: Facility placed on Confirmed Release List
Further Action: 0
Comments: Not reported

Action ID: 9439
Region: Northwestern Region
Complete Date: 08/06/2012
Rank Value: Not reported
Cleanup Flag: False
Created Date: 08/08/2012

ELLIS DRY CLEANER (FORMER) (Continued) **S111119965**

Decode for AgencyID: Department of Environmental Quality
Decode for RegionID: Northwest Region
Category: Listing Action
Action Code Flag: False
Action: Facility placed on Inventory
Further Action: 0
Comments: Not reported

Action ID: 9464
Region: Northwestern Region
Complete Date: 02/05/2013
Rank Value: Not reported
Cleanup Flag: False
Created Date: 08/31/2012
Decode for AgencyID: Department of Environmental Quality
Decode for RegionID: Northwest Region
Category: Remedial Action
Action Code Flag: False
Action: Prospective Purchaser Agreement
Further Action: 0
Comments: Not reported

Action ID: 9469
Region: Northwestern Region
Complete Date: Not reported
Rank Value: Not reported
Cleanup Flag: False
Created Date: 06/26/2013
Decode for AgencyID: Department of Environmental Quality
Decode for RegionID: Northwest Region
Category: Remedial Action
Action Code Flag: False
Action: REMEDIAL ACTION
Further Action: 0
Comments: Not reported

Operations:
Operation Id: 135840
Operation Status: Inactive
Common Name: Ellis Dry Cleaners
Yrs of Operation: 1950-1986
Comments: Facility owned and operated by John Ellis.
Updated Date: 07/07/2011
Updated By: RWELLS
Decode for OpstatID: Inactive

OR BROWNFIELDS:
Name: ELLIS DRY CLEANER (FORMER)
Address: 3300 N WILLIAMS AVE.
City,State,Zip: PORTLAND, OR 97227
Geolocation Id: 121184
Status: REMEDIAL ACTION
Lat/Long: 45.5469 / -122.666

OR MANIFEST:
Manifest Year: Manifest Year - 2019
EPA Id: ORQ000032444

ELLIS DRY CLEANER (FORMER) (Continued) **S111119965**

Inactive Status:	Not reported
Organization Name:	Not reported
Contact Name:	Lynn Green
Contact Telephone Number:	Not reported
Mailing Address:	PO Box 14488
Mailing City/State/Zip:	Portland, OR 97293

Manifest:

Name:	ELLIS DRY CLEANERS FORMER
Year :	2019
RCRA Id :	ORQ000032444
Inactive :	Not reported
Status:	Large quantity generator
Manifest :	12835692
Ship Date :	12/05/2019
TSD :	ORD089452353
WS Num:	1
Transporter:	Not reported
Ship Qty :	Not reported
Rpt Unit :	Not reported
Off Mng :	H132
EPA Waste Codes:	F002
Waste Description:	Granulated activated carbon from SVE

Total Amt Of Waste Stream Generated in Reporting Yr 1: 3174.5
Total Amt Of Waste Stream Generated in Reporting Yr 2: 2086.1

Name:	ELLIS DRY CLEANERS FORMER
Year :	2019
RCRA Id :	ORQ000032444
Inactive :	Not reported
Status:	Large quantity generator
Manifest :	12839869
Ship Date :	06/27/2019
TSD :	ORD089452353
WS Num:	1
Transporter:	Not reported
Ship Qty :	Not reported
Rpt Unit :	Not reported
Off Mng :	H132
EPA Waste Codes:	F002
Waste Description:	Granulated activated carbon from SVE

Total Amt Of Waste Stream Generated in Reporting Yr 1: 3174.5
Total Amt Of Waste Stream Generated in Reporting Yr 2: 1088.4

Manifest:

Name:	ELLIS DRY CLEANERS FORMER
Year :	2017
RCRA Id :	ORQ000032444
Inactive :	Not reported
Status:	Small quantity generator
Manifest :	000099832DAT
Ship Date :	02/22/2017
TSD :	WAD991281767
WS Num:	1

ELLIS DRY CLEANER (FORMER) (Continued) **S111119965**

Transporter: Not reported
Ship Qty : Not reported
Rpt Unit : Not reported
Off Mng : H141
EPA Waste Codes: F002
Waste Description: Granulated activated carbon from SVE
Total Amt Of Waste Stream Generated in Reporting Yr 1: 725.6
Total Amt Of Waste Stream Generated in Reporting Yr 2: 163.26

Name: ELLIS DRY CLEANERS FORMER
Year : 2017
RCRA Id : ORQ000032444
Inactive : Not reported
Status: Small quantity generator
Manifest : 006954646FLE
Ship Date : 01/20/2017
TSD : ORD089452353
WS Num: 1
Transporter: Not reported
Ship Qty : Not reported
Rpt Unit : Not reported
Off Mng : H132
EPA Waste Codes: F002
Waste Description: Granulated activated carbon from SVE
Total Amt Of Waste Stream Generated in Reporting Yr 1: 725.6
Total Amt Of Waste Stream Generated in Reporting Yr 2: 45.35

Name: ELLIS DRY CLEANERS FORMER
Year : 2017
RCRA Id : ORQ000032444
Inactive : Not reported
Status: Small quantity generator
Manifest : 011014081FLE
Ship Date : 10/26/2017
TSD : ORD089452353
WS Num: 1
Transporter: Not reported
Ship Qty : Not reported
Rpt Unit : Not reported
Off Mng : H132
EPA Waste Codes: F002
Waste Description: Granulated activated carbon from SVE
Total Amt Of Waste Stream Generated in Reporting Yr 1: 725.6
Total Amt Of Waste Stream Generated in Reporting Yr 2: 680.25

Manifest:
Name: ELLIS DRY CLEANERS FORMER
Year : 2016
RCRA Id : ORQ000032444
Inactive : Not reported
Status: Small quantity generator
Manifest : 014926184JJK
Ship Date : 04/16/2016
TSD : ORD089452353
WS Num: 1

ELLIS DRY CLEANER (FORMER) (Continued) **S111119965**

Transporter: Not reported
Ship Qty : Not reported
Rpt Unit : Not reported
Off Mng : H132
EPA Waste Codes: F002
Waste Description: Granulated activated carbon from SVE
Total Amt Of Waste Stream Generated in Reporting Yr 1: 680.25
Total Amt Of Waste Stream Generated in Reporting Yr 2: 680.25

Manifest:
Name: ELLIS DRY CLEANERS FORMER
Year : 2014
RCRA Id : ORQ000032444
Inactive : Not reported
Status: Small quantity generator
Manifest : 006740598FLE
Ship Date : 04/23/2014
TSD : UTD981552177
WS Num: 1
Transporter: ORQ000023150
Ship Qty : Not reported
Rpt Unit : Not reported
Off Mng : H040
EPA Waste Codes: F002
Waste Description: Granulated activated carbon from SVE
Total Amt Of Waste Stream Generated in Reporting Yr 1: 250.33199999999999
Total Amt Of Waste Stream Generated in Reporting Yr 2: 250.33199999999999

Manifest:
Name: ELLIS DRY CLEANERS FORMER
Year : 2013
RCRA Id : ORQ000032444
Inactive : Not reported
Status: Small quantity generator
Manifest : 006740551
Ship Date : 11/18/2013
TSD : UTD981552177
WS Num: 1
Transporter: ORQ000023150
Ship Qty : Not reported
Rpt Unit : Not reported
Off Mng : H040
EPA Waste Codes: F002
Waste Description: Granulated activated carbon from SVE
Total Amt Of Waste Stream Generated in Reporting Yr 1: 354.18349999999998
Total Amt Of Waste Stream Generated in Reporting Yr 2: 354.18349999999998

OR UIC:
Name: FORMER ELLIS DRY CLEANERS
Address: 3300 N. WILLIAMS AVENUE
City,State,Zip: PORTLAND, OR

ELLIS DRY CLEANER (FORMER) (Continued) **S111119965**

UIC Well #: 1
Type: 5X26
Type Description: Aquifer Remediation Related
UIC Number: 14831
Facility Status: Registered & RA
Lat/Long: 45.5469 / -122.6664

169
NE
1/4-1/2
0.346 mi.
1826 ft.

3024 NE MLK BLVD
3024 NE MLK BOULEVARD
PORTLAND, OR 97212

OR LUST **S120414479**
N/A

Relative:
Higher

Actual:
190 ft.

LUST:
Name: 3024 NE MLK BLVD
Address: 3024 NE MLK BOULEVARD
City,State,Zip: PORTLAND, OR 97212
Region: North Western Region
Facility ID: 26-17-0182
Cleanup Received Date: 03/06/2017
Cleanup Start Date: 03/06/2018
Cleanup Complete Date: 06/27/2018
Decode for Region: North West Region

AV170
NNE
1/4-1/2
0.347 mi.
1830 ft.

HEATING OIL TANK
3237 NE RODNEY AVE
PORTLAND, OR 97212

Site 3 of 5 in cluster AV

OR LUST **S106475755**
N/A

Relative:
Higher

Actual:
185 ft.

LUST:
Name: HEATING OIL TANK
Address: 3237 NE RODNEY AVE
City,State,Zip: PORTLAND, OR 97212
Region: North Western Region
Facility ID: 26-04-0894
Cleanup Received Date: 05/19/2004
Cleanup Start Date: 05/20/2004
Cleanup Complete Date: 02/22/2005
Decode for Region: North West Region

AV171
NNE
1/4-1/2
0.348 mi.
1838 ft.

HEATING OIL TANK
209 NE FARGO ST
PORTLAND, OR 97212

Site 4 of 5 in cluster AV

OR LUST **S111834761**
N/A

Relative:
Higher

Actual:
187 ft.

LUST:
Name: HEATING OIL TANK
Address: 209 NE FARGO ST
City,State,Zip: PORTLAND, OR 97212
Region: North Western Region
Facility ID: 26-12-0208
Cleanup Received Date: 03/05/2012
Cleanup Start Date: Not reported

HEATING OIL TANK (Continued) **S111834761**

Cleanup Complete Date: **05/07/2012**
Decode for Region: **North West Region**

AU172
West
1/4-1/2
0.349 mi.
1842 ft.

HEATING OIL TANK
829 N RUSSELL ST
PORTLAND, OR 97227

Site 4 of 4 in cluster AU

OR LUST **S109052136**
N/A

Relative:
Lower

Actual:
69 ft.

LUST:

Name:	HEATING OIL TANK
Address:	829 N RUSSELL ST
City,State,Zip:	PORTLAND, OR 97227
Region:	North Western Region
Facility ID:	26-08-0191
Cleanup Received Date:	02/25/2008
Cleanup Start Date:	Not reported
Cleanup Complete Date:	**07/25/2008**
Decode for Region:	**North West Region**

AX173
SW
1/4-1/2
0.349 mi.
1844 ft.

HEATING OIL TANK
687 N TILLAMOOK ST
PORTLAND, OR 97227

Site 2 of 3 in cluster AX

OR LUST **S119015477**
N/A

Relative:
Lower

Actual:
57 ft.

LUST:

Name:	HEATING OIL TANK
Address:	687 N TILLAMOOK ST
City,State,Zip:	PORTLAND, OR 97227
Region:	North Western Region
Facility ID:	26-16-1152
Cleanup Received Date:	08/31/2016
Cleanup Start Date:	Not reported
Cleanup Complete Date:	**01/03/2017**
Decode for Region:	**North West Region**

AR174
North
1/4-1/2
0.352 mi.
1858 ft.

HEATING OIL TANK
23 NE COOK STR
PORTLAND, OR 97212

Site 4 of 4 in cluster AR

OR LUST **S120414188**
N/A

Relative:
Higher

Actual:
183 ft.

LUST:

Name:	HEATING OIL TANK
Address:	23 NE COOK STR
City,State,Zip:	PORTLAND, OR 97212
Region:	North Western Region
Facility ID:	26-16-1405
Cleanup Received Date:	10/20/2016
Cleanup Start Date:	Not reported
Cleanup Complete Date:	**12/01/2017**
Decode for Region:	**North West Region**

AP175 ENE 1/4-1/2 0.352 mi. 1861 ft. | **HEATING OIL TANK 526 NE STANTON ST PORTLAND, OR 97212** | **OR LUST** | **S107845116 N/A**

Site 2 of 3 in cluster AP

Relative: Higher

Actual: 189 ft.

LUST:

Name:	HEATING OIL TANK
Address:	526 NE STANTON ST
City,State,Zip:	PORTLAND, OR 97212
Region:	North Western Region
Facility ID:	26-06-0405
Cleanup Received Date:	03/08/2006
Cleanup Start Date:	03/09/2006
Cleanup Complete Date:	**07/05/2006**
Decode for Region:	**North West Region**

AW176 ESE 1/4-1/2 0.353 mi. 1862 ft. | **UNION AVENUE PCB SITE NE UNION & NE THOMPSON ST PORTLAND, OR 97204** | **SEMS-ARCHIVE** | **1003880292 ORD981767411**

Site 2 of 2 in cluster AW

Relative: Lower

Actual: 153 ft.

SEMS Archive:

Site ID:	1000535
EPA ID:	ORD981767411
Name:	UNION AVENUE PCB SITE
Address:	NE UNION & NE THOMPSON ST
Address 2:	Not reported
City,State,Zip:	PORTLAND, OR 97204
Cong District:	03
FIPS Code:	41051
FF:	N
NPL:	Not on the NPL
Non NPL Status:	NFRAP-Site does not qualify for the NPL based on existing information

SEMS Archive Detail:

Region:	10
Site ID:	1000535
EPA ID:	ORD981767411
Site Name:	UNION AVENUE PCB SITE
NPL:	N
FF:	N
OU:	00
Action Code:	VS
Action Name:	ARCH SITE
SEQ:	1
Start Date:	Not reported
Finish Date:	1996-01-25 05:00:00
Qual:	Not reported
Current Action Lead:	EPA Perf In-Hse

Region:	10
Site ID:	1000535
EPA ID:	ORD981767411
Site Name:	UNION AVENUE PCB SITE
NPL:	N
FF:	N
OU:	00
Action Code:	RV

UNION AVENUE PCB SITE (Continued) **1003880292**

Action Name:	RMVL
SEQ:	1
Start Date:	1986-08-06 04:00:00
Finish Date:	1986-08-22 04:00:00
Qual:	C
Current Action Lead:	EPA Perf
Region:	10
Site ID:	1000535
EPA ID:	ORD981767411
Site Name:	UNION AVENUE PCB SITE
NPL:	N
FF:	N
OU:	00
Action Code:	PA
Action Name:	PA
SEQ:	1
Start Date:	1986-08-06 04:00:00
Finish Date:	1986-08-22 04:00:00
Qual:	N
Current Action Lead:	EPA Perf
Region:	10
Site ID:	1000535
EPA ID:	ORD981767411
Site Name:	UNION AVENUE PCB SITE
NPL:	N
FF:	N
OU:	00
Action Code:	DS
Action Name:	DISCVRY
SEQ:	1
Start Date:	1986-08-06 04:00:00
Finish Date:	1986-08-06 04:00:00
Qual:	Not reported
Current Action Lead:	St Perf

AY177 **HEATING OIL TANK** **OR LUST** **S101631733**
ENE **504 NE MORRIS** **N/A**
1/4-1/2 **PORTLAND, OR 97212**
0.358 mi.
1891 ft. **Site 1 of 4 in cluster AY**

Relative:
Higher

Actual:
192 ft.

LUST:

Name:	HEATING OIL TANK
Address:	504 NE MORRIS
City,State,Zip:	PORTLAND, OR 97212
Region:	North Western Region
Facility ID:	26-95-0174
Cleanup Received Date:	07/14/1995
Cleanup Start Date:	07/14/1995
Cleanup Complete Date:	**12/20/1995**
Decode for Region:	**North West Region**

AP178
ENE
1/4-1/2
0.359 mi.
1897 ft.

HEATING OIL TANK
534 NE STANTON
PORTLAND, OR 97212

Site 3 of 3 in cluster AP

OR LUST **S110292596**
N/A

Relative:
Higher

Actual:
189 ft.

LUST:

Name:	HEATING OIL TANK
Address:	534 NE STANTON
City,State,Zip:	PORTLAND, OR 97212
Region:	North Western Region
Facility ID:	26-10-0190
Cleanup Received Date:	03/12/2010
Cleanup Start Date:	Not reported
Cleanup Complete Date:	**Not reported**
Decode for Region:	**North West Region**

179
West
1/4-1/2
0.362 mi.
1912 ft.

HEATING OIL TANK
836 N RUSSELL ST
PORTLAND, OR 97227

OR LUST **S109843612**
N/A

Relative:
Lower

Actual:
65 ft.

LUST:

Name:	HEATING OIL TANK
Address:	836 N RUSSELL ST
City,State,Zip:	PORTLAND, OR 97227
Region:	North Western Region
Facility ID:	26-09-0517
Cleanup Received Date:	06/15/2009
Cleanup Start Date:	Not reported
Cleanup Complete Date:	**08/17/2009**
Decode for Region:	**North West Region**

AV180
NNE
1/4-1/2
0.363 mi.
1914 ft.

HEATING OIL TANK
124 NE COOK ST
PORTLAND, OR 97212

Site 5 of 5 in cluster AV

OR LUST **S121972083**
N/A

Relative:
Higher

Actual:
186 ft.

LUST:

Name:	HEATING OIL TANK
Address:	124 NE COOK ST
City,State,Zip:	PORTLAND, OR 97212
Region:	North Western Region
Facility ID:	26-17-1447
Cleanup Received Date:	12/17/2017
Cleanup Start Date:	Not reported
Cleanup Complete Date:	**01/25/2018**
Decode for Region:	**North West Region**

AY181
ENE
1/4-1/2
0.366 mi.
1935 ft.

HEATING OIL TANK
514-516 NE MORRIS ST
PORTLAND, OR

Site 2 of 4 in cluster AY

OR LUST **S108834588**
N/A

Relative:
Higher

Actual:
192 ft.

LUST:

Name:	HEATING OIL TANK
Address:	514-516 NE MORRIS ST
City,State,Zip:	PORTLAND, OR
Region:	North Western Region
Facility ID:	26-07-1594
Cleanup Received Date:	10/16/2007
Cleanup Start Date:	Not reported
Cleanup Complete Date:	**03/11/2008**
Decode for Region:	**North West Region**

AZ182
East
1/4-1/2
0.368 mi.
1945 ft.

HEATING OIL TANK
617 NE BRAZEE
PORTLAND, OR 97212

Site 1 of 4 in cluster AZ

OR LUST **S104658747**
N/A

Relative:
Higher

Actual:
169 ft.

LUST:

Name:	HEATING OIL TANK
Address:	617 NE BRAZEE
City,State,Zip:	PORTLAND, OR 97212
Region:	North Western Region
Facility ID:	26-00-5717
Cleanup Received Date:	08/29/2000
Cleanup Start Date:	08/25/2000
Cleanup Complete Date:	**11/27/2000**
Decode for Region:	**North West Region**

AX183
SW
1/4-1/2
0.372 mi.
1963 ft.

PAC WEST GLASS, INC
723 N TILLAMOOK
PORTLAND, OR 97227

Site 3 of 3 in cluster AX

OR LUST **U000433423**
OR UST **N/A**

Relative:
Lower

Actual:
57 ft.

LUST:

Name:	TUCKER, L. THOMAS, PAC/WEST GLASS, INC.
Address:	723 N TILLAMOOK
City,State,Zip:	PORTLAND, OR 97227
Region:	North Western Region
Facility ID:	26-89-0080
Cleanup Received Date:	05/03/1989
Cleanup Start Date:	05/03/1989
Cleanup Complete Date:	**Not reported**
Decode for Region:	**North West Region**

UST:

Name:	PAC WEST GLASS, INC
Address:	723 N TILLAMOOK
City:	PORTLAND
Facility ID:	7456
Facility Telephone:	(503) 288-0218
Permittee Name:	THOMAS L TUCKER, PRESIDENT

PAC WEST GLASS, INC (Continued) **U000433423**

Number of Permitted Tanks: Not reported
Active Tanks: Not reported
Decommissioned Tanks: 3
Number of Tanks: 3

BA184 **HEATING OIL TANK** **OR LUST** **S121299440**
North **3334 N WILLIAMS AVE** **N/A**
1/4-1/2 **PORTLAND, OR 97227**
0.373 mi.
1970 ft. **Site 1 of 3 in cluster BA**

Relative:
Higher
Actual:
181 ft.

LUST:
Name: HEATING OIL TANK
Address: 3334 N WILLIAMS AVE
City,State,Zip: PORTLAND, OR 97227
Region: North Western Region
Facility ID: 26-17-1099
Cleanup Received Date: 09/14/2017
Cleanup Start Date: Not reported
Cleanup Complete Date: 02/06/2020
Decode for Region: North West Region

AY185 **HEATING OIL TANK** **OR LUST** **S118140508**
ENE **522 NE MORRIS ST** **N/A**
1/4-1/2 **PORTLAND, OR 97212**
0.375 mi.
1978 ft. **Site 3 of 4 in cluster AY**

Relative:
Higher
Actual:
192 ft.

LUST:
Name: HEATING OIL TANK
Address: 522 NE MORRIS ST
City,State,Zip: PORTLAND, OR 97212
Region: North Western Region
Facility ID: 26-15-0441
Cleanup Received Date: 04/05/2015
Cleanup Start Date: Not reported
Cleanup Complete Date: 05/04/2015
Decode for Region: North West Region

BA186 **HEATING OIL TANK** **OR LUST** **S120414348**
NNE **34 NE IVY ST** **N/A**
1/4-1/2 **PORTLAND, OR 97212**
0.375 mi.
1980 ft. **Site 2 of 3 in cluster BA**

Relative:
Higher
Actual:
183 ft.

LUST:
Name: HEATING OIL TANK
Address: 34 NE IVY ST
City,State,Zip: PORTLAND, OR 97212
Region: North Western Region
Facility ID: 26-16-1657
Cleanup Received Date: 12/27/2016
Cleanup Start Date: Not reported
Cleanup Complete Date: 07/28/2017
Decode for Region: North West Region

AZ187
East
1/4-1/2
0.376 mi.
1987 ft.

HEATING OIL TANK
623 NE BRAZEE
PORTLAND, OR 97212

Site 2 of 4 in cluster AZ

OR LUST **S103839151**
N/A

Relative:
Higher

Actual:
168 ft.

LUST:

Name:	HEATING OIL TANK
Address:	623 NE BRAZEE
City,State,Zip:	PORTLAND, OR 97212
Region:	North Western Region
Facility ID:	26-99-0524
Cleanup Received Date:	05/25/1999
Cleanup Start Date:	05/25/1999
Cleanup Complete Date:	**05/22/2000**
Decode for Region:	**North West Region**

188
WSW
1/4-1/2
0.379 mi.
1999 ft.

TECHNI-GLASS
2221 N ALBINA
PORTLAND, OR 97227

OR LUST **S100676163**
N/A

Relative:
Lower

Actual:
55 ft.

LUST:

Name:	TECHNI-GLASS
Address:	2221 N ALBINA
City,State,Zip:	PORTLAND, OR 97227
Region:	North Western Region
Facility ID:	26-92-0349
Cleanup Received Date:	12/04/1992
Cleanup Start Date:	12/03/1992
Cleanup Complete Date:	**07/20/1994**
Decode for Region:	**North West Region**

BB189
East
1/4-1/2
0.379 mi.
2001 ft.

HEATING OIL TANK
616 NE KNOTT STREET
PORTLAND, OR 97212

Site 1 of 3 in cluster BB

OR LUST **S102959485**
N/A

Relative:
Higher

Actual:
177 ft.

LUST:

Name:	HEATING OIL TANK
Address:	616 NE KNOTT STREET
City,State,Zip:	PORTLAND, OR 97212
Region:	North Western Region
Facility ID:	26-98-0011
Cleanup Received Date:	12/17/1997
Cleanup Start Date:	Not reported
Cleanup Complete Date:	**Not reported**
Decode for Region:	**North West Region**

BC190 ENE 1/4-1/2 0.380 mi. 2005 ft. | **HEATING OIL TANK 619 NE GRAHAM PORTLAND, OR 97212** | **OR LUST** | **S104304380 N/A**

Site 1 of 5 in cluster BC

Relative: Higher

Actual: 185 ft.

LUST:

Name:	HEATING OIL TANK
Address:	619 NE GRAHAM
City,State,Zip:	PORTLAND, OR 97212
Region:	North Western Region
Facility ID:	26-00-0037
Cleanup Received Date:	01/12/2000
Cleanup Start Date:	01/16/2000
Cleanup Complete Date:	**04/12/2000**
Decode for Region:	**North West Region**

BD191 SE 1/4-1/2 0.382 mi. 2017 ft. | **MARTIN LUTHER KING, JR. BLVD. SURVEY (1996) 2000 - 7500 NE MARTIN LUTHER KING, JR. BLVD. PORTLAND, OR 97212** | **OR ECSI OR VCP** | **S106780121 N/A**

Site 1 of 3 in cluster BD

Relative: Lower

Actual: 142 ft.

ECSI:

Name:	MARTIN LUTHER KING, JR. BLVD. SURVEY (1996)
Address:	2000 - 7500 NE MARTIN LUTHER KING, JR. BLVD.
City,State,Zip:	PORTLAND, OR 97212
State ID Number:	1996
Brown ID:	0
Study Area:	True
Region ID:	2
Legislatve ID:	0
Investigation:	Suspect
FACA ID:	40507
Further Action:	259
Lat/Long (dms):	0 0 .00 / 0 0 .00
County Code:	26.00
Score Value:	Not reported
Cerclis ID:	Not reported
Township Coord.:	Not reported
Township Zone:	Not reported
Range Coord:	Not reported
Range Zone:	Not reported
Section Coord:	Not reported
Qtr Section:	Not reported
Tax Lots:	Not reported
Size:	Not reported
NPL:	False
Orphan:	False
Updated By:	GWISTAR
Update Date:	01/04/2008
Created Date:	01/28/1997
Decode For RegionID:	Northwest Region
Decode For BrownID:	Not reported
Decode For Furtheract:	Medium-Low
Decode For Investstat:	Suspect
Decode For Legislative:	Not reported

Narrative:

NARR ID:	5736582

MARTIN LUTHER KING, JR. BLVD. SURVEY (1996) (Continued) **S106780121**

NARR Code: Contamination
Created By: Not reported
Created Date: 12/17/2002
Updated By: Not reported
Updated Date: 12/17/2002
Decode for NarcdID: Contamination
NARR Comments: Many of the potential environmental concerns along the 2.7-mile survey area, which covered the east and west sides of NE MLK, Jr., involved abandoned heating oil USTs, other USTs, minor soil staining, and in some cases, the presence of unlabeled drums possibly containing hazardous substances. Where contamination was noted or suspected, the most likely substances of concern were petroleum hydrocarbons. The survey did not turn up any sites posing imminent threats to human health or the environment. The project file contains detailed documentation about the survey and its findings.

NARR ID: 5736583
NARR Code: Data Sources
Created By: Not reported
Created Date: 12/17/2002
Updated By: Not reported
Updated Date: 12/17/2002
Decode for NarcdID: Data Sources
NARR Comments: The project file contains parcel-by-parcel information along MLK, divided into 6 segments: 1) NE San Rafael to NE Knott; 2) NE Skidmore to NE Killingsworth; 3) NE Killingsworth to NE Dekum; 4) NE Knott to NE Fremont; 5) NE Fremont to NE Skidmore; and 6) NE Dekum to NE Lombard. (These segments are numbered according to the order in which DEQ performed the surveys, rather than by geographical location.) The project file also contains a summary of parcels that DEQ flagged as having potential environmental concerns.

NARR ID: 5749518
NARR Code: General Site Description
Created By: GWISTAR
Created Date: 07/24/2007
Updated By: GWISTAR
Updated Date: 07/24/2007
Decode for NarcdID: General Site Description
NARR Comments: A plain-view survey of possible brownfield sites along NE MLK in August and September 1996.

NARR ID: 5736584
NARR Code: Site Location
Created By: Not reported
Created Date: 12/17/2002
Updated By: GWISTAR
Updated Date: 01/04/2008
Decode for NarcdID: Site Location
NARR Comments: (A visual environmental survey that DEQ conducted August/September 1996 along a 2.7-mile stretch of MLK, extending from NE San Rafael to NE Lombard.)

NARR ID: 5736585
NARR Code: Manner of Release
Created By: Not reported
Created Date: 12/17/2002

MARTIN LUTHER KING, JR. BLVD. SURVEY (1996) (Continued) **S106780121**

Updated By: Not reported
Updated Date: 12/17/2002
Decode for NarcdID: Manner of Release
NARR Comments: DEQ performed this survey in cooperation with the Martin Luther King, Jr. Blvd. Action Committee and Governor Kitzhaber's Community Solutions Team. The purpose of the survey was to identify properties along the 2.7-mile study area with potential environmental concerns that could affect redevelopment. The survey included a very limited review of historical information, and did not include any sampling.

NARR ID: 5736586
NARR Code: Remedial Action
Created By: Not reported
Created Date: 12/17/2002
Updated By: SMILLER
Updated Date: 01/28/2010
Decode for NarcdID: Remedial Action
NARR Comments: Site Assessment recommends that parcels flagged as <quot>potential environmental concerns<quot> during the survey receive in-depth evaluations (such as Level I and II Environmental Site Assessments), so that it can be determined which properties need more focused attention. (8/8/00 GMW/SAS) DEQ has not conducted any formal follow-up activities from this survey. Some of the flagged parcels may qualify for Site Specific Assessment (SSA) funding, available from DEQ or from EPA Region 10. For information about the SSA program, refer to DEQ's web page at: http://www.deq.state.or.us/lq/cu/brownfields/assessments.htm. (1/28/10 SAM/SA) One of the flagged parcels from the MLK survey, #2055 Standard Dairy, recieved a NFA on 1/26/10. Please visit ECSI site #2055 for more information.

NARR ID: 5736587
NARR Code: Health Threats
Created By: Not reported
Created Date: 12/17/2002
Updated By: Not reported
Updated Date: 12/17/2002
Decode for NarcdID: Health Threats
NARR Comments: The 1996 survey did not turn up any sites posing imminent threats to human health or the environment. Approximately two years after the survey was completed, DEQ did discover such a threat at the Grant Warehouse site, at 3368 NE Martin Luther King, Jr. Blvd. (ECSI #2385). This led to an emergency EPA Region 10-funded cleanup, which was completed in early 1999.

NARR ID: 5749586
NARR Code: 1922
Created By: GWISTAR
Created Date: 08/21/2007
Updated By: GWISTAR
Updated Date: 04/01/2010
Decode for NarcdID: Current Site Summary Statement
NARR Comments: In an effort to identify possible brownfield redevelopment opportunities, DEQ conducted a 1996 sidewalk survey of properties fronting NE Martin Luther King, Jr. Blvd., from NE San Rafael St. at the south end to NE Lombard St. on the north. The survey covered 212 properties along this 2.7-mile stretch, with a wide variety of

MARTIN LUTHER KING, JR. BLVD. SURVEY (1996) (Continued) **S106780121**

configurations and uses. Of these 212 properties, 78 were identified as potential environmental concerns. DEQ did not encounter any site that appeared to present imminent threats to human health or the environment. Most sites tagged as concerns had possible soil contamination from underground tanks, surface spills of oil or other substances, or the presence of unlabeled 55-gallon drums and other containers suspected of holding hazardous substances. (Although unlabeled, the containers generally appeared to be in good condition, and were not found to be bulging or leaking.) DEQ also identified many sites as potential environmental concerns due to evidence of abandoned heating oil tanks. Further investigation may show such sites to be clean, or to have minor contamination that can be cleaned up at minimal expense. Because DEQ found no significant contamination along MLK, the agency did not focus on individual sites for follow-up, even though follow-up actions may be beneficial to enhance redevelopment prospects.

Administrative Action:

Action ID: 9506
Region: Northwestern Region
Complete Date: 08/08/2000
Rank Value: Not reported
Cleanup Flag: False
Created Date: 08/21/2007
Decode for AgencyID: Department of Environmental Quality
Decode for RegionID: Northwest Region
Category: Remedial Action
Action Code Flag: False
Action: Site Investigation recommended (SI)
Further Action: Medium-Low
Comments: Not reported

Action ID: 9424
Region: Northwestern Region
Complete Date: Not reported
Rank Value: 0
Cleanup Flag: False
Created Date: 12/17/2002
Decode for AgencyID: Department of Environmental Quality
Decode for RegionID: Northwest Region
Category: Administrative Action
Action Code Flag: False
Action: Site added to database
Further Action: Not reported
Comments: Not reported

Action ID: 9425
Region: Northwestern Region
Complete Date: 01/28/1997
Rank Value: 0
Cleanup Flag: False
Created Date: 12/17/2002
Decode for AgencyID: Department of Environmental Quality
Decode for RegionID: Northwest Region
Category: Remedial Action
Action Code Flag: False
Action: SITE EVALUATION
Further Action: Not reported

MARTIN LUTHER KING, JR. BLVD. SURVEY (1996) (Continued) **S106780121**

Comments: Not reported

VCS:

Name:	MARTIN LUTHER KING, JR. BLVD. SURVEY (1996)
Address:	2000 - 7500 NE MARTIN LUTHER KING, JR. BLVD.
City,State,Zip:	PORTLAND, OR 97212
ECS Site ID:	1996
Facility Size:	Not reported
Action:	Site added to database
Start Date:	01/28/1997
End Date:	Not reported
Program:	VCS
Latitude:	0
Longitude:	0

---

192 NNW 1/4-1/2 0.382 mi. 2017 ft. **HEATING OIL TANK** **OR LUST** **S109843573**
530 N COOK ST **N/A**
PORTLAND, OR 97227

Relative: Higher
Actual: 162 ft.

LUST:

Name:	HEATING OIL TANK
Address:	530 N COOK ST
City,State,Zip:	PORTLAND, OR 97227
Region:	North Western Region
Facility ID:	26-09-0448
Cleanup Received Date:	05/22/2009
Cleanup Start Date:	Not reported
Cleanup Complete Date:	**08/19/2009**
Decode for Region:	**North West Region**

AY193 ENE 1/4-1/2 0.383 mi. 2022 ft. **HEATING OIL TANK** **OR LUST** **S112225503**
536 NE MORRIS ST **N/A**
PORTLAND, OR 97212

Site 4 of 4 in cluster AY

Relative: Higher
Actual: 192 ft.

LUST:

Name:	HEATING OIL TANK
Address:	536 NE MORRIS ST
City,State,Zip:	PORTLAND, OR 97212
Region:	North Western Region
Facility ID:	26-12-1025
Cleanup Received Date:	08/29/2012
Cleanup Start Date:	Not reported
Cleanup Complete Date:	**12/05/2012**
Decode for Region:	**North West Region**

AZ194 **HEATING OIL TANK** **OR LUST** **S107844916**
East **2517 NE 7TH AVE** **N/A**
1/4-1/2 **PORTLAND, OR 97212**
0.384 mi.
2027 ft. **Site 3 of 4 in cluster AZ**

Relative:
Higher

Actual:
170 ft.

LUST:

Name:	HEATING OIL TANK
Address:	2517 NE 7TH AVE
City,State,Zip:	PORTLAND, OR 97212
Region:	North Western Region
Facility ID:	26-06-0218
Cleanup Received Date:	02/03/2006
Cleanup Start Date:	02/10/2006
Cleanup Complete Date:	**04/25/2006**
Decode for Region:	**North West Region**

BB195 **NE 7TH AND RUSSELL SERVICE STATION (FORMER)** **OR ECSI** **S113703057**
East **2603 NE 7TH AVE.** **OR VCP** **N/A**
1/4-1/2 **PORTLAND, OR 97212**
0.385 mi.
2034 ft. **Site 2 of 3 in cluster BB**

Relative:
Higher

Actual:
173 ft.

ECSI:

Name:	NE 7TH AND RUSSELL SERVICE STATION (FORMER)
Address:	2603 NE 7TH AVE.
City,State,Zip:	PORTLAND, OR 97212
State ID Number:	5804
Brown ID:	0
Study Area:	False
Region ID:	2
Legislatve ID:	0
Investigation:	No Further Action
FACA ID:	127399
Further Action:	0
Lat/Long (dms):	45 32 29.40 / -122 39 32.00
County Code:	26.00
Score Value:	Not reported
Cerclis ID:	Not reported
Township Coord.:	1.00
Township Zone:	N
Range Coord:	1.00
Range Zone:	E
Section Coord:	26
Qtr Section:	BC
Tax Lots:	19500 lot 14-16
Size:	0.42 acre
NPL:	False
Orphan:	False
Updated By:	JSCHATZ
Update Date:	03/21/2016
Created Date:	04/09/2013
Decode For RegionID:	Northwest Region
Decode For BrownID:	Not reported
Decode For Furtheract:	Not reported
Decode For Investstat:	No Further Action
Decode For Legislative:	Not reported

Narrative:

NARR ID:	5754577

NE 7TH AND RUSSELL SERVICE STATION (FORMER) (Continued) **S113703057**

NARR Code: Site Contacts
Created By: SMILLER
Created Date: 04/09/2013
Updated By: JSCHATZ
Updated Date: 03/21/2016
Decode for NarcdID: Site Contacts
NARR Comments: MacDonald and Associates, LLC: Personal Rep. for DM Grohs. Also Emily Grohs. PO Box 19330 Portland, OR 97280 When the project was reopened in November 2015 due to discovery of residual contamination, the new site contact was found to be: Russell Street Sustainable Housing, LLC 1361 Pearl Street Eugene, OR 97401 541-484-7311 Dan Neal dan@danneal.com

NARR ID: 5755085
NARR Code: Contamination
Created By: JSCHATZ
Created Date: 04/14/2014
Updated By: GWISTAR
Updated Date: 04/23/2014
Decode for NarcdID: Contamination
NARR Comments: (JKS, 4/15/14) In October 2013, Maul, Foster & Alongi (MFA) performed a focused Phase II ESA at the site to investigate areas of potential environmental concern. Eighteen borings were advanced in various areas of the site. Petroleum hydocarbons and/or PCBs were encountered at concentrations exceeding Risk-Based Concentrations in borings advanced near suspect USTs, disturbed soil, oil/water separator, and sump in the secondary garage. Metals including arsenic, barium, cadmium, chromium, lead, mercury, selenium and silver were detected in selected soil samples. Arsenic detections exceeded applicable RBCs but did not exceed background levels in the Portland area. Polynuclear aromatic hydrocarbons were also detected in the soil samples.

NARR ID: 5754581
NARR Code: Data Sources
Created By: SMILLER
Created Date: 04/10/2013
Updated By: GWISTAR
Updated Date: 12/16/2013
Decode for NarcdID: Data Sources
NARR Comments: Sanborn Fire Maps; City of Portland plumbing records. This is a site that State Representative Lew Frederick has mentioned numerous times in public when discussing brownfields; he recalls seeing disposal of waste products to the ground there when he lived in that neighborhood as a youth.

NARR ID: 5754575
NARR Code: Hazardous Substance/Waste Types
Created By: SMILLER
Created Date: 04/09/2013
Updated By: JSCHATZ
Updated Date: 04/15/2014
Decode for NarcdID: Hazardous Substance/Waste Types
NARR Comments: Contaminants detected in site soil include gasoline, diesel and heavy oil range TPH, VOCs, PAH, PCBs and Metals (JKS 4-15-14).

NARR ID: 5754578

NE 7TH AND RUSSELL SERVICE STATION (FORMER) (Continued) **S113703057**

NARR Code: Media Contamination
Created By: SMILLER
Created Date: 04/09/2013
Updated By: JSCHATZ
Updated Date: 04/15/2014
Decode for NarcdID: Media Contamination
NARR Comments: Subsurface soil impacts only. Groundwater was not encountered in borings advanced to a maximum exploration depth of 50 feet bgs. (JKS 4-15-14)

NARR ID: 5754946
NARR Code: Site Ownership
Created By: GWISTAR
Created Date: 12/16/2013
Updated By: GWISTAR
Updated Date: 12/16/2013
Decode for NarcdID: Site Ownership
NARR Comments: Estate of Jack A. Grohs c/o Dorothy M. Grohs 3201 NE 31st Ave. Portland, OR 97212 (Information from Feb. 2011.)

NARR ID: 5754576
NARR Code: Pathways Other Hazards
Created By: SMILLER
Created Date: 04/09/2013
Updated By: JSCHATZ
Updated Date: 04/15/2014
Decode for NarcdID: Pathways & Other Hazards
NARR Comments: city of Portland plumbing records indicate at least one sump is present on site since 1927. Wastes may have been disposed of in the sump. If present, underground storage tanks may have leaked to subsurface. Vapor intrusion and direct contact to soils may be a potential pathway. In work completed between October 2013 and January 2014, soil contamination was removed from all areas at the site except for the eastern portion of the UST excavation. Therefore, risks from the Soil Ingestion, Direct Contact and Inhalation are not unacceptable. March 2014 soil-gas testing showed that vapor intrusion risks to likely future residents are not unacceptable (JKS 4-15-14).

NARR ID: 5754579
NARR Code: Remedial Action
Created By: SMILLER
Created Date: 04/09/2013
Updated By: GWISTAR
Updated Date: 05/06/2014
Decode for NarcdID: Remedial Action
NARR Comments: A site screen is recommended for the site. (JKS 4/15/14) Between October 2013 and January 2014, MFA excavated contaminated soil from the above-listed areas, as well as from a possible drywell, a former hoist in the Main Bay, piping assoicated with the former dispensers and other features and USTs in the right-of-way east of the site. With one exception, contaminated soil was removed from each of these areas until confirmation samples did not contain detectable levels of petroleum hydrocarbons or appropriate constituents. A soil sample collected from boring G27 at 10.5 feet bgs contained gasoline-range TPH at a concentration (6,810 mg/kg) above RBCs for the vapor intrusion pathway under likely future use scenarios. Based on data for nearby delineation borings, the volume of contaminated soil

NE 7TH AND RUSSELL SERVICE STATION (FORMER) (Continued) **S113703057**

represented by this sample is low and it is limited in extent. However, a gas utility in the eastern portion of the UST excavation prevented removal of this soil. Soil-gas samples were collected from the portion of the property nearest to this sample but were not found to contain contain gasoline-range TPH or associated VOCs at concentrations above residential RBCs.

NARR ID: 5754574
NARR Code: Site History
Created By: SMILLER
Created Date: 04/09/2013
Updated By: GWISTAR
Updated Date: 12/16/2013
Decode for NarcdID: Site History
NARR Comments: Former auto service cener built in 1927. Information suggests the property has been vacant and unused since at least the mid-1980s. It has been the site of illegal dumping, abandoned vehicles, etc., with numerous complaints to the City of Portland.

NARR ID: 5755151
NARR Code: 1922
Created By: GWISTAR
Created Date: 05/16/2014
Updated By: JSCHATZ
Updated Date: 03/22/2016
Decode for NarcdID: Current Site Summary Statement
NARR Comments: [May 2014] A 2013 site investigation performed at the request of the site owner indicated the likely presence of contamination from past site operations. Between Oct. 2013 and Jan. 2014, petroleum-contaminated soil was excavated and removed from the site, and all USTs decommissioned in place.

 The property owner submitted the consultant's final cleanup report to DEQ in March 2014. DEQ's review confirmed that the recent remedial actions had removed threats to human health and the environment; DEQ therefore made a no-further-action determination for the site in April 2014. See the documents posted below for more details. In November 2015, during excavation related to construction of a residential apartment building, soil contamination was discovered near the northwest corner of the excavation. Accessible contamination was removed but residual impacts were noted in the west and north sidewalls near the northwest corner. Because soil was removed to a uniform depth right up to the property boundary, it was necessary to shore using steel piles and timber lagging. Due to proximity to nearby residences, DEQ required assessment to determine the magnitude and extent of contamination. On November 25, 2015, PSI cut access holes in the timber lagging and advanced horizontal hand auger borings. Samples collected six inches beyondthe sidewall contained gasoline up to 2,300 ppm, diesel up to 21,800 heavy oil up to 54,000 ppm. Follow up analyses revealed VOCs at levels below urban residential RBCs for vapor intrusion and low levels of PAHs. However, samples collected at distances 5 to 8 feet beyond the sidewall were ND for all petroleum hydrocarbons, indicating the pockets attenuate rapidly with distane. Contamination is at depths (approximately 9 feet) unlikely to be encountered by area residents. Based on low VOC content and thickness of clean cover, contamination is not considered likely to pose VI risks. DEQ prepared a comfort letter indicating that DEQ would not require further assessment or cleanup (JKS 3-21-16).

NE 7TH AND RUSSELL SERVICE STATION (FORMER) (Continued) **S113703057**

Administrative Action:

Action ID:	9424
Region:	Not reported
Complete Date:	04/09/2013
Rank Value:	Not reported
Cleanup Flag:	False
Created Date:	04/09/2013
Decode for AgencyID:	Department of Environmental Quality
Decode for RegionID:	Not reported
Category:	Administrative Action
Action Code Flag:	False
Action:	Site added to database
Further Action:	Not reported
Comments:	Not reported

Action ID:	9508
Region:	Northwestern Region
Complete Date:	04/09/2013
Rank Value:	Not reported
Cleanup Flag:	False
Created Date:	04/09/2013
Decode for AgencyID:	Department of Environmental Quality
Decode for RegionID:	Northwest Region
Category:	Remedial Action
Action Code Flag:	False
Action:	Site Screening recommended (EV)
Further Action:	0
Comments:	Not reported

Action ID:	9519
Region:	Northwestern Region
Complete Date:	01/28/2014
Rank Value:	Not reported
Cleanup Flag:	False
Created Date:	11/14/2013
Decode for AgencyID:	Department of Environmental Quality
Decode for RegionID:	Northwest Region
Category:	Remedial Action
Action Code Flag:	False
Action:	VCS Waiting List
Further Action:	0
Comments:	Not reported

Action ID:	9425
Region:	Northwestern Region
Complete Date:	04/14/2014
Rank Value:	Not reported
Cleanup Flag:	False
Created Date:	01/28/2014
Decode for AgencyID:	Department of Environmental Quality
Decode for RegionID:	Northwest Region
Category:	Remedial Action
Action Code Flag:	False
Action:	SITE EVALUATION
Further Action:	0
Comments:	Not reported

NE 7TH AND RUSSELL SERVICE STATION (FORMER) (Continued) **S113703057**

Action ID: 9443
Region: Northwestern Region
Complete Date: 04/14/2014
Rank Value: Not reported
Cleanup Flag: False
Created Date: 04/14/2014
Decode for AgencyID: Department of Environmental Quality
Decode for RegionID: Northwest Region
Category: Remedial Action
Action Code Flag: False
Action: NO FURTHER STATE ACTION REQUIRED
Further Action: 0
Comments: Not reported

VCS:

Name: NE 7TH AND RUSSELL SERVICE STATION (FORMER)
Address: 2603 NE 7TH AVE.
City,State,Zip: PORTLAND, OR 97212
ECS Site ID: 5804
Facility Size: 0.42 acre
Action: SITE EVALUATION
Start Date: 01/28/2014
End Date: 04/14/2014
Program: ICP
Latitude: 45.5415
Longitude: -122.6589

Name: NE 7TH AND RUSSELL SERVICE STATION (FORMER)
Address: 2603 NE 7TH AVE.
City,State,Zip: PORTLAND, OR 97212
ECS Site ID: 5804
Facility Size: 0.42 acre
Action: VCS Waiting List
Start Date: 10/07/2013
End Date: 01/28/2014
Program: VCS
Latitude: 45.5415
Longitude: -122.6589

Name: NE 7TH AND RUSSELL SERVICE STATION (FORMER)
Address: 2603 NE 7TH AVE.
City,State,Zip: PORTLAND, OR 97212
ECS Site ID: 5804
Facility Size: 0.42 acre
Action: NO FURTHER STATE ACTION REQUIRED
Start Date: 04/14/2014
End Date: 04/14/2014
Program: ICP
Latitude: 45.5415
Longitude: -122.6589

BE196
SE
1/4-1/2
0.385 mi.
2034 ft.

HEATING OIL TANK
517 NE TILLAMOOK ST
PORTLAND, OR 97212

Site 1 of 2 in cluster BE

OR LUST **S116760625**
N/A

Relative:
Lower

Actual:
148 ft.

LUST:

Name:	HEATING OIL TANK
Address:	517 NE TILLAMOOK ST
City,State,Zip:	PORTLAND, OR 97212
Region:	North Western Region
Facility ID:	26-14-0579
Cleanup Received Date:	05/14/2014
Cleanup Start Date:	Not reported
Cleanup Complete Date:	**01/26/2015**
Decode for Region:	**North West Region**

BD197
SE
1/4-1/2
0.385 mi.
2035 ft.

LLOYD'S FURNITURE OUTLET
337 NE SAN RAFAEL
PORTLAND, OR 97217

Site 2 of 3 in cluster BD

OR LUST **S100497581**
N/A

Relative:
Lower

Actual:
143 ft.

LUST:

Name:	LLOYD'S FURNITURE OUTLET
Address:	337 NE SAN RAFAEL
City,State,Zip:	PORTLAND, OR 97217
Region:	North Western Region
Facility ID:	26-92-0251
Cleanup Received Date:	09/02/1992
Cleanup Start Date:	09/02/1992
Cleanup Complete Date:	**02/05/1993**
Decode for Region:	**North West Region**

AZ198
East
1/4-1/2
0.386 mi.
2038 ft.

HEATING OIL TANK
2507 NE 7TH AVE
PORTLAND, OR 97212

Site 4 of 4 in cluster AZ

OR LUST **S113907030**
N/A

Relative:
Higher

Actual:
168 ft.

LUST:

Name:	HEATING OIL TANK
Address:	2507 NE 7TH AVE
City,State,Zip:	PORTLAND, OR 97212
Region:	North Western Region
Facility ID:	26-13-0527
Cleanup Received Date:	05/02/2013
Cleanup Start Date:	Not reported
Cleanup Complete Date:	**08/12/2013**
Decode for Region:	**North West Region**

BC199
ENE
1/4-1/2
0.387 mi.
2044 ft.

HEATING OIL TANK
627 NE GRAHAM ST
PORTLAND, OR 97212

Site 2 of 5 in cluster BC

OR LUST **S112059271**
N/A

Relative:
Higher

Actual:
185 ft.

LUST:

Name:	HEATING OIL TANK
Address:	627 NE GRAHAM ST
City,State,Zip:	PORTLAND, OR 97212
Region:	North Western Region
Facility ID:	26-12-0535
Cleanup Received Date:	05/18/2012
Cleanup Start Date:	Not reported
Cleanup Complete Date:	**10/16/2012**
Decode for Region:	**North West Region**

BF200
NE
1/4-1/2
0.389 mi.
2054 ft.

WAINWRIGHT PROPERTY
3134 NE UNION AVE
PORTLAND, OR 97212

Site 1 of 4 in cluster BF

OR LUST **S100500559**
N/A

Relative:
Higher

Actual:
189 ft.

LUST:

Name:	WAINWRIGHT PROPERTY
Address:	3134 NE UNION AVE
City,State,Zip:	PORTLAND, OR 97212
Region:	North Western Region
Facility ID:	26-90-0080
Cleanup Received Date:	02/28/1990
Cleanup Start Date:	02/26/1990
Cleanup Complete Date:	**10/31/1990**
Decode for Region:	**North West Region**

BF201
NE
1/4-1/2
0.393 mi.
2073 ft.

HEATING OIL TANK
437 NE MONROE ST
PORTLAND, OR 97211

Site 2 of 4 in cluster BF

OR LUST **S108246955**
N/A

Relative:
Higher

Actual:
190 ft.

LUST:

Name:	HEATING OIL TANK
Address:	437 NE MONROE ST
City,State,Zip:	PORTLAND, OR 97211
Region:	North Western Region
Facility ID:	26-06-1731
Cleanup Received Date:	09/27/2006
Cleanup Start Date:	10/02/2006
Cleanup Complete Date:	**11/24/2006**
Decode for Region:	**North West Region**

BG202 North 1/4-1/2 0.395 mi. 2083 ft. | **CONTINENTAL BAKING CO.**
103 N IVY
PORTLAND, OR 97217

Site 1 of 2 in cluster BG

OR LUST | **U000433397**
OR UST | **N/A**
OR UIC

Relative: Higher

Actual: 172 ft.

LUST:

Name:	CONTINENTAL BAKING CO.
Address:	103 N IVY ST
City,State,Zip:	PORTLAND, OR 97227
Region:	North Western Region
Facility ID:	26-96-0291
Cleanup Received Date:	05/09/1996
Cleanup Start Date:	05/09/1996
Cleanup Complete Date:	**05/25/1999**
Decode for Region:	**North West Region**

UST:

Name:	CONTINENTAL BAKING CO.
Address:	103 N IVY
City:	PORTLAND
Facility ID:	3918
Facility Telephone:	(503) 287-1114
Permittee Name:	C. MCCLEERY, FLEET SUPERINTENDENT
Number of Permitted Tanks:	Not reported
Active Tanks:	Not reported
Decommissioned Tanks:	5
Number of Tanks:	5

OR UIC:

Name:	BAKERY BLOCKS (NEW SEASONS)
Address:	103 N. IVY STREET
City,State,Zip:	PORTLAND, OR
UIC Well #:	1
Type:	5D2
Type Description:	Storm Water Drainage
UIC Number:	14748
Facility Status:	Registered & RA
Lat/Long:	45.5480 / -122.6672

Name:	BAKERY BLOCKS (NEW SEASONS)
Address:	103 N. IVY STREET
City,State,Zip:	PORTLAND, OR
UIC Well #:	2
Type:	5D2
Type Description:	Storm Water Drainage
UIC Number:	14748
Facility Status:	Registered & RA
Lat/Long:	45.5480 / -122.6672

Name:	BAKERY BLOCKS (NEW SEASONS)
Address:	103 N. IVY STREET
City,State,Zip:	PORTLAND, OR
UIC Well #:	3
Type:	5D2
Type Description:	Storm Water Drainage
UIC Number:	14748
Facility Status:	Registered & RA

CONTINENTAL BAKING CO. (Continued) **U000433397**

Lat/Long: 45.5480 / -122.6672

Name: BAKERY BLOCKS (NEW SEASONS)
Address: 103 N. IVY STREET
City,State,Zip: PORTLAND, OR
UIC Well #: 4
Type: 5D2
Type Description: Storm Water Drainage
UIC Number: 14748
Facility Status: Registered & RA
Lat/Long: 45.5480 / -122.6672

Name: BAKERY BLOCKS (NEW SEASONS)
Address: 103 N. IVY STREET
City,State,Zip: PORTLAND, OR
UIC Well #: 5
Type: 5D2
Type Description: Storm Water Drainage
UIC Number: 14748
Facility Status: Registered & RA
Lat/Long: 45.5480 / -122.6672

Name: BAKERY BLOCKS (NEW SEASONS)
Address: 103 N. IVY STREET
City,State,Zip: PORTLAND, OR
UIC Well #: 6
Type: 5D2
Type Description: Storm Water Drainage
UIC Number: 14748
Facility Status: Registered & RA
Lat/Long: 45.5480 / -122.6672

Name: BAKERY BLOCKS (NEW SEASONS)
Address: 103 N. IVY STREET
City,State,Zip: PORTLAND, OR
UIC Well #: 7
Type: 5D2
Type Description: Storm Water Drainage
UIC Number: 14748
Facility Status: Registered & RA
Lat/Long: 45.5480 / -122.6672

BH203 **HEATING OIL TANK** **OR LUST** **S127751246**
ENE **619 NE STANTON ST** **N/A**
1/4-1/2 **PORTLAND, OR 97212**
0.395 mi.
2084 ft. **Site 1 of 4 in cluster BH**

Relative:
Higher

Actual:
191 ft.

LUST:
Name: HEATING OIL TANK
Address: 619 NE STANTON ST
City,State,Zip: PORTLAND, OR 97212
Region: North Western Region
Facility ID: 26-21-0341
Cleanup Received Date: 04/16/2021
Cleanup Start Date: Not reported
Cleanup Complete Date: 01/10/2022
Decode for Region: North West Region

BC204
ENE
1/4-1/2
0.395 mi.
2087 ft.

HEATING OIL TANK
633 NE GRAHAM STREET
PORTLAND, OR 97212

Site 3 of 5 in cluster BC

OR LUST **S106475266**
N/A

Relative:
Higher

Actual:
184 ft.

LUST:

Name:	HEATING OIL TANK
Address:	633 NE GRAHAM STREET
City,State,Zip:	PORTLAND, OR 97212
Region:	North Western Region
Facility ID:	26-04-0199
Cleanup Received Date:	02/16/2004
Cleanup Start Date:	02/20/2004
Cleanup Complete Date:	**03/24/2004**
Decode for Region:	**North West Region**

BG205
North
1/4-1/2
0.397 mi.
2094 ft.

HEATING OIL TANK
3406 N GANTENBEIN AVE
PORTLAND, OR 97227

Site 2 of 2 in cluster BG

OR LUST **S113668822**
N/A

Relative:
Higher

Actual:
171 ft.

LUST:

Name:	HEATING OIL TANK
Address:	3406 N GANTENBEIN AVE
City,State,Zip:	PORTLAND, OR 97227
Region:	North Western Region
Facility ID:	26-13-0112
Cleanup Received Date:	02/01/2013
Cleanup Start Date:	Not reported
Cleanup Complete Date:	**07/16/2013**
Decode for Region:	**North West Region**

206
SE
1/4-1/2
0.397 mi.
2096 ft.

HEATING OIL TANK
316 NE HANCOCK ST
PORTLAND, OR 97212

OR LUST **S128660678**
N/A

Relative:
Lower

Actual:
140 ft.

LUST:

Name:	HEATING OIL TANK
Address:	316 NE HANCOCK ST
City,State,Zip:	PORTLAND, OR 97212
Region:	North Western Region
Facility ID:	26-22-0152
Cleanup Received Date:	03/03/2022
Cleanup Start Date:	Not reported
Cleanup Complete Date:	**04/18/2022**
Decode for Region:	**North West Region**

BA207 North 1/4-1/2 0.398 mi. 2099 ft. | **BACK BRIDGE LOFTS**
19 NE IVY ST
PORTLAND, OR 97227

Site 3 of 3 in cluster BA | **OR LUST** | **S106476124** **N/A**

Relative: Higher

Actual: 179 ft.

LUST:

Name:	BACK BRIDGE LOFTS
Address:	19 NE IVY ST
City,State,Zip:	PORTLAND, OR 97227
Region:	North Western Region
Facility ID:	26-04-1423
Cleanup Received Date:	07/15/2004
Cleanup Start Date:	07/15/2004
Cleanup Complete Date:	**07/12/2005**
Decode for Region:	**North West Region**

---

208 South 1/4-1/2 0.398 mi. 2103 ft. | **SHELL STATION #120678**
15 NE BROADWAY ST
PORTLAND, OR 97232 | **OR LUST** **OR AIRS** | **S119015290** **N/A**

Relative: Lower

Actual: 133 ft.

LUST:

Name:	SHELL STATION #120678
Address:	15 NE BROADWAY ST
City,State,Zip:	PORTLAND, OR 97232
Region:	North Western Region
Facility ID:	26-07-1357
Cleanup Received Date:	09/05/2007
Cleanup Start Date:	12/06/2007
Cleanup Complete Date:	**02/06/2009**
Decode for Region:	**North West Region**

AIRS:

Source ID:	Not reported
Permit Number:	26-9733-23-01
Address:	15 NE BROADWAY ST
Name:	JACKSONS FOOD STORES, INC.
City,State,Zip:	PORTLAND, OR 97232-1106
Year:	Not reported
Permit Type:	General (4) ACDP
Expiration Date:	03/01/2025
Pollutant:	Not reported
Issue Date:	07/16/2020
Emissions:	Not reported
NAICS Code:	447110
Is NAICS Code Primary:	Not reported
SIC Code:	Not reported
Is SIC Code Primary:	Not reported
Latitude:	45.5351
Longitude:	-122.666
Emission Source Code:	Not reported
Emission Source Description:	Not reported
Process Code:	Not reported
Process Description:	Not reported
Process Unit:	Not reported
SCC:	Not reported
Throughput:	Not reported

SHELL STATION #120678 (Continued) **S119015290**

Throughput Type: Not reported

BD209
SE
1/4-1/2
0.399 mi.
2106 ft.

HEATING OIL TANK
1900 NE MARTIN LUTHER KING BLVD
PORTLAND, OR 97210

OR LUST **S103248160**
N/A

Site 3 of 3 in cluster BD

Relative:
Lower

Actual:
142 ft.

LUST:

Name:	HEATING OIL TANK
Address:	1900 NE MARTIN LUTHER KING BLVD
City,State,Zip:	PORTLAND, OR 97210
Region:	North Western Region
Facility ID:	26-98-0307
Cleanup Received Date:	04/29/1998
Cleanup Start Date:	05/01/1998
Cleanup Complete Date:	**06/12/1998**
Decode for Region:	**North West Region**

BI210
SSW
1/4-1/2
0.399 mi.
2109 ft.

BLANCHART EDUCATIONAL SERVICE CENTER
301 N DIXON
PORTLAND, OR 97227

OR LUST **S102590202**
N/A

Site 1 of 2 in cluster BI

Relative:
Lower

Actual:
99 ft.

LUST:

Name:	BLANCHART EDUCATIONAL SERVICE CENTER
Address:	301 N DIXON
City,State,Zip:	PORTLAND, OR 97227
Region:	North Western Region
Facility ID:	26-92-0339
Cleanup Received Date:	12/03/1992
Cleanup Start Date:	05/20/1993
Cleanup Complete Date:	**10/02/1996**
Decode for Region:	**North West Region**

BH211
ENE
1/4-1/2
0.400 mi.
2111 ft.

HEATING OIL TANK
606-608 NE MORRIS ST
PORTLAND, OR 97212

OR LUST **S111834757**
N/A

Site 2 of 4 in cluster BH

Relative:
Higher

Actual:
193 ft.

LUST:

Name:	HEATING OIL TANK
Address:	606-608 NE MORRIS ST
City,State,Zip:	PORTLAND, OR 97212
Region:	North Western Region
Facility ID:	26-12-0196
Cleanup Received Date:	03/01/2012
Cleanup Start Date:	Not reported
Cleanup Complete Date:	**05/14/2012**
Decode for Region:	**North West Region**

BJ212 **PORTLAND, CITY OF WATER BUREAU** **OR LUST** **S118452528**
SW **1900 N INTERSTATE AVE** **OR SPILLS** **N/A**
1/4-1/2 **PORTLAND, OR 97227** **OR HSIS**
0.401 mi.
2115 ft. **Site 1 of 2 in cluster BJ**

Relative:
Lower

Actual:
83 ft.

LUST:

Name:	PORTLAND, CITY OF WATER BUREAU
Address:	1900 N INTERSTATE AVE
City,State,Zip:	PORTLAND, OR 97227
Region:	North Western Region
Facility ID:	26-92-0123
Cleanup Received Date:	04/30/1992
Cleanup Start Date:	04/27/1992
Cleanup Complete Date:	**03/04/1997**
Decode for Region:	**North West Region**

OR SPILLS:

Name:	Not reported
Address:	1900 N INTERSTATE AVE
City,State,Zip:	PORTLAND, OR 97227
Facility ID:	2018-2853
Incident Status:	Closed
Material:	Wastewater (Non-Sewage)
Quantity:	75
Unit of Measure:	Gallons
Release Date:	12/21/2018
Description:	Line blockage caused spill of 75 gal soapy water from laundry area at City Facility, no waterways affected. Water left the building and spilled into the facility grounds. Grounds is storage parking lot for City vehicles. Leak stopped and they are in the process of locating line blockage that caused the overflow.
Lat/Long:	45.534973 / -122.67325
Source:	Business
Media:	Pavement
Responsible Company:	Not reported
Responsible Address:	Not reported
Responsible City,St,Zip:	Not reported
Unknown Quantity Released	Not reported
Maximum Potential Quantity	Not reported
Quantity Recovered	Not reported

Name:	Not reported
Address:	1900 N INTERSTATE AVE
City,State,Zip:	PORTLAND, OR 97227
Facility ID:	2018-2853
Incident Status:	Closed
Material:	Wastewater (Non-Sewage)
Quantity:	75
Unit of Measure:	Gallons
Release Date:	12/21/2018
Description:	Line blockage caused spill of 75 gal soapy water from laundry area at City Facility, no waterways affected. Water left the building and spilled into the facility grounds. Grounds is storage parking lot for City vehicles. Leak stopped and they are in the process of locating line blockage that caused the overflow.
Lat/Long:	45.534973 / -122.67325
Source:	Business
Media:	Pavement

PORTLAND, CITY OF WATER BUREAU (Continued) **S118452528**

Responsible Company: Not reported
Responsible Address: Not reported
Responsible City,St,Zip: Not reported
Unknown Quantity Released: Not reported
Maximum Potential Quantity: Not reported
Quantity Recovered: Not reported

HSIS:

Name:	PORTLAND CITY OF
Address:	1900 N INTERSTATE AVE N
City,State,Zip:	PORTLAND, OR 97227
Facility ID:	18747
Department Or Division Of Company:	Not reported
Chemical Is Extremely Hazardous Substance (EHS:	Not reported
Contains 112R:	Not reported
Facility Has Written Emergency Plan:	Not reported
NAICS Code 1:	Not reported
NAICS Desc 1:	Not reported
NAICS Code 2:	Not reported
NAICS Desc 2:	Not reported
Manager Name:	Not reported
Business Phone:	Not reported
Mailing Address:	Not reported
Mailing City:	Not reported
Mailing State:	Not reported
Mailing Zip:	Not reported
No. of Employees:	Not reported
Day Phone:	Not reported
Placard:	Not reported
Fire Dept Code:	Not reported
FD:	PORTLAND FIRE & RESCUE
Sprinkler System:	Not reported
Emergency Contact:	Not reported
Emergency Procedure:	Not reported
Business Type:	Not reported
Facility Type:	Government
Department:	Water Bureau
Status:	ACTIVE
Latitude:	45.5366
Longitude:	-122.673
Status TRI:	Active
Status RMP:	Active
Status PSM:	Active
Status CR2K:	Inactive
Status 302:	Active
Owner Name:	Gabriel Solmer
Last Reported ID:	80738
Case Number:	N/A
Chemical Name:	DIESEL 2
EHS Name:	Not reported
Is Pure:	No
Is Mix:	Yes
Is EHS:	Not reported
Mixture Component:	N-HEXANE
Maximum Daily Amount Code:	30
Maximum Daily Amount Unit:	gal
Chemical Added Date:	03/20/2019

PORTLAND, CITY OF WATER BUREAU (Continued) **S118452528**

Is Chem PSM:	No
Is Chem 112R:	No
Is Chem 302:	No
Is Pesticide:	No
Is Fertilizer:	No
Physical State:	Liquid
UNNA Number:	1993
NFPA Health:	2
NFPA Flammability:	2
NFPA Reactivity:	0
NFPA Special Notice:	N/A
Hazards:	Health Aspiration, Health Carcinogenicity, Health Respiratory, Health SeriousEye, Health SkinCorrosion, Health SpecificOrganToxicity, Physical Combustive
Number of Days Onsite:	365
Year:	2021
Case Number:	N/A
Chemical Name:	DIESEL 2
EHS Name:	Not reported
Is Pure:	No
Is Mix:	Yes
Is EHS:	Not reported
Mixture Component:	N-HEPTANE
Maximum Daily Amount Code:	30
Maximum Daily Amount Unit:	gal
Chemical Added Date:	03/20/2019
Is Chem PSM:	No
Is Chem 112R:	No
Is Chem 302:	No
Is Pesticide:	No
Is Fertilizer:	No
Physical State:	Liquid
UNNA Number:	1993
NFPA Health:	2
NFPA Flammability:	2
NFPA Reactivity:	0
NFPA Special Notice:	N/A
Hazards:	Health Aspiration, Health Carcinogenicity, Health Respiratory, Health SeriousEye, Health SkinCorrosion, Health SpecificOrganToxicity, Physical Combustive
Number of Days Onsite:	365
Year:	2021
Case Number:	N/A
Chemical Name:	DIESEL 2
EHS Name:	Not reported
Is Pure:	No
Is Mix:	Yes
Is EHS:	Not reported
Mixture Component:	NAPHTHALENE
Maximum Daily Amount Code:	30
Maximum Daily Amount Unit:	gal
Chemical Added Date:	03/20/2019
Is Chem PSM:	No
Is Chem 112R:	No
Is Chem 302:	No

PORTLAND, CITY OF WATER BUREAU (Continued) **S118452528**

Is Pesticide:	No
Is Fertilizer:	No
Physical State:	Liquid
UNNA Number:	1993
NFPA Health:	2
NFPA Flammability:	2
NFPA Reactivity:	0
NFPA Special Notice:	N/A
Hazards:	Health Aspiration, Health Carcinogenicity, Health Respiratory, Health SeriousEye, Health SkinCorrosion, Health SpecificOrganToxicity, Physical Combustive
Number of Days Onsite:	365
Year:	2021

Case Number:	N/A
Chemical Name:	DIESEL 2
EHS Name:	Not reported
Is Pure:	No
Is Mix:	Yes
Is EHS:	Not reported
Mixture Component:	HEXANE
Maximum Daily Amount Code:	30
Maximum Daily Amount Unit:	gal
Chemical Added Date:	03/20/2019
Is Chem PSM:	No
Is Chem 112R:	No
Is Chem 302:	No
Is Pesticide:	No
Is Fertilizer:	No
Physical State:	Liquid
UNNA Number:	1993
NFPA Health:	2
NFPA Flammability:	2
NFPA Reactivity:	0
NFPA Special Notice:	N/A
Hazards:	Health Aspiration, Health Carcinogenicity, Health Respiratory, Health SeriousEye, Health SkinCorrosion, Health SpecificOrganToxicity, Physical Combustive
Number of Days Onsite:	365
Year:	2021

Case Number:	N/A
Chemical Name:	DIESEL 2
EHS Name:	Not reported
Is Pure:	No
Is Mix:	Yes
Is EHS:	Not reported
Mixture Component:	OCTANE
Maximum Daily Amount Code:	30
Maximum Daily Amount Unit:	gal
Chemical Added Date:	03/20/2019
Is Chem PSM:	No
Is Chem 112R:	No
Is Chem 302:	No
Is Pesticide:	No
Is Fertilizer:	No
Physical State:	Liquid

PORTLAND, CITY OF WATER BUREAU (Continued) **S118452528**

UNNA Number:	1993
NFPA Health:	2
NFPA Flammability:	2
NFPA Reactivity:	0
NFPA Special Notice:	N/A
Hazards:	Health Aspiration, Health Carcinogenicity, Health Respiratory, Health SeriousEye, Health SkinCorrosion, Health SpecificOrganToxicity, Physical Combustive
Number of Days Onsite:	365
Year:	2021
Case Number:	N/A
Chemical Name:	DIESEL 2
EHS Name:	Not reported
Is Pure:	No
Is Mix:	Yes
Is EHS:	Not reported
Mixture Component:	N-NONANE
Maximum Daily Amount Code:	30
Maximum Daily Amount Unit:	gal
Chemical Added Date:	03/20/2019
Is Chem PSM:	No
Is Chem 112R:	No
Is Chem 302:	No
Is Pesticide:	No
Is Fertilizer:	No
Physical State:	Liquid
UNNA Number:	1993
NFPA Health:	2
NFPA Flammability:	2
NFPA Reactivity:	0
NFPA Special Notice:	N/A
Hazards:	Health Aspiration, Health Carcinogenicity, Health Respiratory, Health SeriousEye, Health SkinCorrosion, Health SpecificOrganToxicity, Physical Combustive
Number of Days Onsite:	365
Year:	2021
Case Number:	N/A
Chemical Name:	DIESEL 2
EHS Name:	Not reported
Is Pure:	No
Is Mix:	Yes
Is EHS:	Not reported
Mixture Component:	FUELS, DIESEL, C9-18-ALKANE
Maximum Daily Amount Code:	30
Maximum Daily Amount Unit:	gal
Chemical Added Date:	03/20/2019
Is Chem PSM:	No
Is Chem 112R:	No
Is Chem 302:	No
Is Pesticide:	No
Is Fertilizer:	No
Physical State:	Liquid
UNNA Number:	1993
NFPA Health:	2
NFPA Flammability:	2

PORTLAND, CITY OF WATER BUREAU (Continued) **S118452528**

NFPA Reactivity:	0
NFPA Special Notice:	N/A
Hazards:	Health Aspiration, Health Carcinogenicity, Health Respiratory, Health SeriousEye, Health SkinCorrosion, Health SpecificOrganToxicity, Physical Combustive
Number of Days Onsite:	365
Year:	2021

Case Number:	N/A
Chemical Name:	DIESEL 2
EHS Name:	Not reported
Is Pure:	No
Is Mix:	Yes
Is EHS:	Not reported
Mixture Component:	BIODIESEL-FATTY ACID METHYL ESTERS
Maximum Daily Amount Code:	30
Maximum Daily Amount Unit:	gal
Chemical Added Date:	03/20/2019
Is Chem PSM:	No
Is Chem 112R:	No
Is Chem 302:	No
Is Pesticide:	No
Is Fertilizer:	No
Physical State:	Liquid
UNNA Number:	1993
NFPA Health:	2
NFPA Flammability:	2
NFPA Reactivity:	0
NFPA Special Notice:	N/A
Hazards:	Health Aspiration, Health Carcinogenicity, Health Respiratory, Health SeriousEye, Health SkinCorrosion, Health SpecificOrganToxicity, Physical Combustive
Number of Days Onsite:	365
Year:	2021

Case Number:	N/A
Chemical Name:	DIESEL 2
EHS Name:	Not reported
Is Pure:	No
Is Mix:	Yes
Is EHS:	Not reported
Mixture Component:	FUELS, DIESEL, NO. 2
Maximum Daily Amount Code:	30
Maximum Daily Amount Unit:	gal
Chemical Added Date:	03/20/2019
Is Chem PSM:	No
Is Chem 112R:	No
Is Chem 302:	No
Is Pesticide:	No
Is Fertilizer:	No
Physical State:	Liquid
UNNA Number:	1993
NFPA Health:	2
NFPA Flammability:	2
NFPA Reactivity:	0
NFPA Special Notice:	N/A
Hazards:	Health Aspiration, Health Carcinogenicity, Health Respiratory, Health

PORTLAND, CITY OF WATER BUREAU (Continued) **S118452528**

	SeriousEye, Health SkinCorrosion, Health SpecificOrganToxicity, Physical Combustive
Number of Days Onsite:	365
Year:	2021

Case Number:	N/A
Chemical Name:	DIESEL EXHAUST FLUID
EHS Name:	Not reported
Is Pure:	No
Is Mix:	Yes
Is EHS:	Not reported
Mixture Component:	OTHER COMPONENTS BELOW REPORTABLE LEVELS
Maximum Daily Amount Code:	11
Maximum Daily Amount Unit:	gal
Chemical Added Date:	02/24/2021
Is Chem PSM:	No
Is Chem 112R:	No
Is Chem 302:	No
Is Pesticide:	No
Is Fertilizer:	No
Physical State:	Liquid
UNNA Number:	Not reported
NFPA Health:	0
NFPA Flammability:	0
NFPA Reactivity:	0
NFPA Special Notice:	N/A
Hazards:	Health SkinCorrosion
Number of Days Onsite:	365
Year:	2021

Case Number:	N/A
Chemical Name:	DIESEL EXHAUST FLUID
EHS Name:	Not reported
Is Pure:	No
Is Mix:	Yes
Is EHS:	Not reported
Mixture Component:	UREA
Maximum Daily Amount Code:	11
Maximum Daily Amount Unit:	gal
Chemical Added Date:	02/24/2021
Is Chem PSM:	No
Is Chem 112R:	No
Is Chem 302:	No
Is Pesticide:	No
Is Fertilizer:	No
Physical State:	Liquid
UNNA Number:	Not reported
NFPA Health:	0
NFPA Flammability:	0
NFPA Reactivity:	0
NFPA Special Notice:	N/A
Hazards:	Health SkinCorrosion
Number of Days Onsite:	365
Year:	2021

PORTLAND, CITY OF WATER BUREAU (Continued) **S118452528**

Click this hyperlink while viewing on your computer to access
16 additional OR HSIS: record(s) in the EDR Site Report.

BJ213
SW
1/4-1/2
0.401 mi.
2115 ft.

CITY OF PORTLAND WATER BUREAU
1900 N INTERSTATE AVENUE
PORTLAND, OR 97227

OR LUST **S118452349**
N/A

Site 2 of 2 in cluster BJ

Relative:
Lower

Actual:
83 ft.

LUST:

Name:	CITY OF PORTLAND WATER BUREAU
Address:	1900 N INTERSTATE AVENUE
City,State,Zip:	PORTLAND, OR 97227
Region:	North Western Region
Facility ID:	26-15-1541
Cleanup Received Date:	11/03/2015
Cleanup Start Date:	06/24/2015
Cleanup Complete Date:	**09/08/2016**
Decode for Region:	**North West Region**

BK214
ESE
1/4-1/2
0.402 mi.
2122 ft.

HEATING OIL TANK
623 NE THOMPSON ST
PORTLAND, OR 97212

OR LUST **S107596078**
N/A

Site 1 of 5 in cluster BK

Relative:
Lower

Actual:
153 ft.

LUST:

Name:	HEATING OIL TANK
Address:	623 NE THOMPSON ST
City,State,Zip:	PORTLAND, OR 97212
Region:	North Western Region
Facility ID:	26-05-2265
Cleanup Received Date:	10/19/2005
Cleanup Start Date:	10/21/2005
Cleanup Complete Date:	**04/24/2014**
Decode for Region:	**North West Region**

BI215
South
1/4-1/2
0.402 mi.
2123 ft.

PARAMOUNT APARTMENTS
253 N BROADWAY ST
PORTLAND, OR 97227

OR LUST FINDS **1006853301**
N/A

Site 2 of 2 in cluster BI

Relative:
Lower

Actual:
106 ft.

LUST:

Name:	HEATING OIL TANK
Address:	253 N BROADWAY
City,State,Zip:	PORTLAND, OR 97227
Region:	North Western Region
Facility ID:	26-98-0609
Cleanup Received Date:	07/31/1998
Cleanup Start Date:	07/24/1998
Cleanup Complete Date:	**08/28/1998**
Decode for Region:	**North West Region**

PARAMOUNT APARTMENTS (Continued) **1006853301**

FINDS:
Registry ID: 110014153986

Click Here for FRS Facility Detail Report:

Environmental Interest/Information System:
OR-DEQ (Oregon - Department Of Environmental Quality) is a regulatory agency whose job is to protect the quality of Oregon's Environment. DEQ uses a combination of technical assistance, inspections and permitting to help public and private facilities and citizens understand and comply with state and federal environmental regulations.

Click this hyperlink while viewing on your computer to access additional FINDS: detail in the EDR Site Report.

BL216 **HEATING OIL TANK** **OR LUST** **S105154175**
NNE **51 NE IVY** **N/A**
1/4-1/2 **PORTLAND, OR 97212**
0.402 mi.
2125 ft. **Site 1 of 4 in cluster BL**

Relative:
Higher
Actual:
180 ft.

LUST:

Name:	HEATING OIL TANK
Address:	51 NE IVY
City,State,Zip:	PORTLAND, OR 97212
Region:	North Western Region
Facility ID:	26-01-8153
Cleanup Received Date:	10/05/2001
Cleanup Start Date:	10/05/2001
Cleanup Complete Date:	**11/20/2001**
Decode for Region:	**North West Region**

BM217 **HEATING OIL TANK** **OR LUST** **S117365507**
NNW **267 N IVY ST** **N/A**
1/4-1/2 **PORTLAND, OR 97227**
0.404 mi.
2131 ft. **Site 1 of 2 in cluster BM**

Relative:
Higher
Actual:
170 ft.

LUST:

Name:	HEATING OIL TANK
Address:	267 N IVY ST
City,State,Zip:	PORTLAND, OR 97227
Region:	North Western Region
Facility ID:	26-14-1233
Cleanup Received Date:	09/09/2014
Cleanup Start Date:	Not reported
Cleanup Complete Date:	**03/04/2015**
Decode for Region:	**North West Region**

BC218
ENE
1/4-1/2
0.404 mi.
2134 ft.

HEATING OIL TANK
636 NE STANTON ST
PORTLAND, OR 97212

Site 4 of 5 in cluster BC

OR LUST **S109052051**
N/A

Relative:
Higher

Actual:
188 ft.

LUST:

Name:	HEATING OIL TANK
Address:	636 NE STANTON ST
City,State,Zip:	PORTLAND, OR 97212
Region:	North Western Region
Facility ID:	26-08-0145
Cleanup Received Date:	02/12/2008
Cleanup Start Date:	Not reported
Cleanup Complete Date:	**07/21/2008**
Decode for Region:	**North West Region**

BN219
NNE
1/4-1/2
0.406 mi.
2146 ft.

HEATING OIL TANK
120 NE IVY ST
PORTLAND, OR 97212

Site 1 of 3 in cluster BN

OR LUST **S110737754**
N/A

Relative:
Higher

Actual:
183 ft.

LUST:

Name:	HEATING OIL TANK
Address:	120 NE IVY ST
City,State,Zip:	PORTLAND, OR 97212
Region:	North Western Region
Facility ID:	26-10-1177
Cleanup Received Date:	11/29/2010
Cleanup Start Date:	Not reported
Cleanup Complete Date:	**02/28/2011**
Decode for Region:	**North West Region**

BF220
NE
1/4-1/2
0.406 mi.
2146 ft.

UNION 76 STATION (FORMER)
3200 NE UNION
PORTLAND, OR 97212

Site 3 of 4 in cluster BF

OR LUST **S100497385**
N/A

Relative:
Higher

Actual:
190 ft.

LUST:

Name:	UNION 76 STATION (FORMER)
Address:	3200 NE UNION
City,State,Zip:	PORTLAND, OR 97212
Region:	North Western Region
Facility ID:	26-88-0118
Cleanup Received Date:	12/19/1988
Cleanup Start Date:	10/16/1989
Cleanup Complete Date:	**10/17/1989**
Decode for Region:	**North West Region**

BK221
ESE
1/4-1/2
0.408 mi.
2152 ft.

HEATING OIL TANK
2309 NE 7TH AVENUE
PORTLAND, OR 97212

Site 2 of 5 in cluster BK

OR LUST **S104304379**
N/A

Relative:
Lower

Actual:
155 ft.

LUST:

Name:	HEATING OIL TANK
Address:	2309 NE 7TH AVENUE
City,State,Zip:	PORTLAND, OR 97212
Region:	North Western Region
Facility ID:	26-00-0226
Cleanup Received Date:	02/18/2000
Cleanup Start Date:	02/18/2000
Cleanup Complete Date:	**05/17/2000**
Decode for Region:	**North West Region**

BH222
ENE
1/4-1/2
0.408 mi.
2156 ft.

HEATING OIL TANK
616 NE MORRIS ST
PORTLAND, OR 97212

Site 3 of 4 in cluster BH

OR LUST **S128533662**
N/A

Relative:
Higher

Actual:
192 ft.

LUST:

Name:	HEATING OIL TANK
Address:	616 NE MORRIS ST
City,State,Zip:	PORTLAND, OR 97212
Region:	North Western Region
Facility ID:	26-21-1237
Cleanup Received Date:	12/23/2021
Cleanup Start Date:	Not reported
Cleanup Complete Date:	**08/16/2022**
Decode for Region:	**North West Region**

BF223
NE
1/4-1/2
0.410 mi.
2163 ft.

HEATING OIL TANK
426 NE FARGO ST
PORTLAND, OR 97212

Site 4 of 4 in cluster BF

OR LUST **S129112474**
N/A

Relative:
Higher

Actual:
191 ft.

LUST:

Name:	HEATING OIL TANK
Address:	426 NE FARGO ST
City,State,Zip:	PORTLAND, OR 97212
Region:	North Western Region
Facility ID:	26-22-0610
Cleanup Received Date:	08/01/2022
Cleanup Start Date:	Not reported
Cleanup Complete Date:	**10/20/2022**
Decode for Region:	**North West Region**

BO224
East
1/4-1/2
0.410 mi.
2165 ft.

HEATING OIL TANK
2544 NE 7TH AVE
PORTLAND, OR 97212

Site 1 of 5 in cluster BO

OR LUST **S117565769**
N/A

Relative:
Higher

Actual:
173 ft.

LUST:

Name:	HEATING OIL TANK
Address:	2544 NE 7TH AVE
City,State,Zip:	PORTLAND, OR 97212
Region:	North Western Region
Facility ID:	26-14-1715
Cleanup Received Date:	12/24/2014
Cleanup Start Date:	Not reported
Cleanup Complete Date:	**06/23/2015**
Decode for Region:	**North West Region**

BO225
East
1/4-1/2
0.410 mi.
2166 ft.

HEATING OIL TANK
2536 NE 7TH AVE
PORTLAND, OR 97212

Site 2 of 5 in cluster BO

OR LUST **S110047981**
N/A

Relative:
Higher

Actual:
172 ft.

LUST:

Name:	HEATING OIL TANK
Address:	2536 NE 7TH AVE
City,State,Zip:	PORTLAND, OR 97212
Region:	North Western Region
Facility ID:	26-09-0860
Cleanup Received Date:	09/04/2009
Cleanup Start Date:	Not reported
Cleanup Complete Date:	**12/21/2009**
Decode for Region:	**North West Region**

BP226
East
1/4-1/2
0.414 mi.
2186 ft.

HEATING OIL TANK
2738 NE 7TH AVENUE
PORTLAND, OR 97212

Site 1 of 3 in cluster BP

OR LUST **S106117024**
N/A

Relative:
Higher

Actual:
181 ft.

LUST:

Name:	HEATING OIL TANK
Address:	2738 NE 7TH AVENUE
City,State,Zip:	PORTLAND, OR 97212
Region:	North Western Region
Facility ID:	26-03-2563
Cleanup Received Date:	12/15/2003
Cleanup Start Date:	12/15/2003
Cleanup Complete Date:	**11/24/2006**
Decode for Region:	**North West Region**

BO227
East
1/4-1/2
0.415 mi.
2189 ft.

HEATING OIL TANK
2602 NE 7TH AVE
PORTLAND, OR 97212

Site 3 of 5 in cluster BO

OR LUST **S121299353**
N/A

Relative:
Higher

Actual:
174 ft.

LUST:

Name:	HEATING OIL TANK
Address:	2602 NE 7TH AVE
City,State,Zip:	PORTLAND, OR 97212
Region:	North Western Region
Facility ID:	26-17-0949
Cleanup Received Date:	08/11/2017
Cleanup Start Date:	Not reported
Cleanup Complete Date:	**Not reported**
Decode for Region:	**North West Region**

BB228
East
1/4-1/2
0.416 mi.
2194 ft.

HEATING OIL TANK
707 NE KNOTT
PORTLAND, OR 97212

Site 3 of 3 in cluster BB

OR LUST **S100676199**
N/A

Relative:
Higher

Actual:
174 ft.

LUST:

Name:	HEATING OIL TANK
Address:	707 NE KNOTT
City,State,Zip:	PORTLAND, OR 97212
Region:	North Western Region
Facility ID:	26-93-6086
Cleanup Received Date:	11/11/1993
Cleanup Start Date:	11/11/1993
Cleanup Complete Date:	**02/07/1994**
Decode for Region:	**North West Region**

BE229
SE
1/4-1/2
0.417 mi.
2204 ft.

HEATING OIL TANK
540 NE TILLAMOOK
PORTLAND, OR 97212

Site 2 of 2 in cluster BE

OR LUST **S108572820**
N/A

Relative:
Lower

Actual:
145 ft.

LUST:

Name:	HEATING OIL TANK
Address:	540 NE TILLAMOOK
City,State,Zip:	PORTLAND, OR 97212
Region:	North Western Region
Facility ID:	26-07-0874
Cleanup Received Date:	06/18/2007
Cleanup Start Date:	Not reported
Cleanup Complete Date:	**08/22/2007**
Decode for Region:	**North West Region**

BQ230 ESE 1/4-1/2 0.417 mi. 2204 ft. | **HEATING OIL TANK 2426 NE 7TH PORTLAND, OR 97212** | **OR LUST** | **S102778394 N/A**

Site 1 of 8 in cluster BQ

Relative: Lower

Actual: 161 ft.

LUST:

Name:	HEATING OIL TANK
Address:	2426 NE 7TH
City,State,Zip:	PORTLAND, OR 97212
Region:	North Western Region
Facility ID:	26-97-0548
Cleanup Received Date:	07/22/1997
Cleanup Start Date:	06/11/2019
Cleanup Complete Date:	**06/11/2019**
Decode for Region:	**North West Region**

BR231 SSE 1/4-1/2 0.418 mi. 2208 ft. | **COAST MIRROR 1732 NE 2ND AVE. PORTLAND, OR 97212** | **OR ECSI OR VCP** | **S121171078 N/A**

Site 1 of 2 in cluster BR

Relative: Lower

Actual: 137 ft.

ECSI:

Name:	COAST MIRROR
Address:	1732 NE 2ND AVE.
City,State,Zip:	PORTLAND, OR 97212
State ID Number:	6216
Brown ID:	0
Study Area:	False
Region ID:	2
Legislatve ID:	0
Investigation:	Suspect
FACA ID:	147332
Further Action:	0
Lat/Long (dms):	45 32 8.20 / -122 39 48.20
County Code:	26.00
Score Value:	Not reported
Cerclis ID:	Not reported
Township Coord.:	1.00
Township Zone:	N
Range Coord:	1.00
Range Zone:	E
Section Coord:	27
Qtr Section:	DD
Tax Lots:	8600 & 8700
Size:	0.46 acres
NPL:	False
Orphan:	False
Updated By:	GWISTAR
Update Date:	12/19/2017
Created Date:	09/18/2017
Decode For RegionID:	Northwest Region
Decode For BrownID:	Not reported
Decode For Furtheract:	Not reported
Decode For Investstat:	Suspect
Decode For Legislative:	Not reported

Narrative:

NARR ID:	5756961

COAST MIRROR (Continued) **S121171078**

NARR Code: Data Sources
Created By: KDANA
Created Date: 12/11/2017
Updated By: KDANA
Updated Date: 12/11/2017
Decode for NarcdID: Data Sources
NARR Comments: 1) Creekside Environmental <quot>Phase II Environmental Site Assessment<quot> [August 12, 2011]. 2) Creekside Environmental <quot>Delineation Soil Sampling & Risk-Based Assessment<quot> [October 26, 2011]. 3) Creekside Environmental <quot>Work Plan: UIC Registration, Decommissioning & Regulatory Closure<quot> [August 7, 2017].

NARR ID: 5758155
NARR Code: 1922
Created By: RHOOD
Created Date: 05/20/2021
Updated By: RHOOD
Updated Date: 05/20/2021
Decode for NarcdID: Current Site Summary Statement
NARR Comments: They are waiting on a solid waste permit prior to cleanup work. Site is on hold currently. RAH

Administrative Action:
Action ID: 9424
Region: Not reported
Complete Date: 09/18/2017
Rank Value: Not reported
Cleanup Flag: False
Created Date: 09/18/2017
Decode for AgencyID: Department of Environmental Quality
Decode for RegionID: Not reported
Category: Administrative Action
Action Code Flag: False
Action: Site added to database
Further Action: Not reported
Comments: Not reported

Action ID: 9519
Region: Northwestern Region
Complete Date: 01/03/2018
Rank Value: Not reported
Cleanup Flag: False
Created Date: 09/18/2017
Decode for AgencyID: Department of Environmental Quality
Decode for RegionID: Northwest Region
Category: Remedial Action
Action Code Flag: False
Action: VCS Waiting List
Further Action: 0
Comments: Not reported

Action ID: 9425
Region: Northwestern Region
Complete Date: Not reported
Rank Value: Not reported
Cleanup Flag: False
Created Date: 01/03/2018

COAST MIRROR (Continued) **S121171078**

Decode for AgencyID: Department of Environmental Quality
Decode for RegionID: Northwest Region
Category: Remedial Action
Action Code Flag: False
Action: SITE EVALUATION
Further Action: 0
Comments: Not reported

VCS:

Name:	COAST MIRROR
Address:	1732 NE 2ND AVE.
City,State,Zip:	PORTLAND, OR 97212
ECS Site ID:	6216
Facility Size:	0.46 acres
Action:	SITE EVALUATION
Start Date:	01/03/2018
End Date:	Not reported
Program:	ICP
Latitude:	45.5356
Longitude:	-122.6634

Name:	COAST MIRROR
Address:	1732 NE 2ND AVE.
City,State,Zip:	PORTLAND, OR 97212
ECS Site ID:	6216
Facility Size:	0.46 acres
Action:	VCS Waiting List
Start Date:	09/15/2017
End Date:	01/03/2018
Program:	VCS
Latitude:	45.5356
Longitude:	-122.6634

BR232 **HEATING OIL TANK** **OR LUST** **S111210651**
SSE **1732 NE 2ND AVE** **N/A**
1/4-1/2 **PORTLAND, OR 97212**
0.418 mi.
2208 ft. **Site 2 of 2 in cluster BR**

Relative:
Lower

Actual:
137 ft.

LUST:

Name:	HEATING OIL TANK
Address:	1732 NE 2ND AVE
City,State,Zip:	PORTLAND, OR 97212
Region:	North Western Region
Facility ID:	26-11-0523
Cleanup Received Date:	05/27/2011
Cleanup Start Date:	Not reported
Cleanup Complete Date:	**08/09/2011**
Decode for Region:	**North West Region**

BQ233
ESE
1/4-1/2
0.420 mi.
2215 ft.

HEATING OIL TANK
2416 NE 7TH AVENUE
PORTLAND, OR 97212

Site 2 of 8 in cluster BQ

OR LUST **S105856733**
N/A

Relative:
Lower

Actual:
160 ft.

LUST:

Name:	HEATING OIL TANK
Address:	2416 NE 7TH AVENUE
City,State,Zip:	PORTLAND, OR 97212
Region:	North Western Region
Facility ID:	26-03-0875
Cleanup Received Date:	05/07/2003
Cleanup Start Date:	05/08/2003
Cleanup Complete Date:	**06/24/2003**
Decode for Region:	**North West Region**

BS234
ENE
1/4-1/2
0.420 mi.
2217 ft.

HEATING OIL TANK
617 NE MORRIS ST
PORTLAND, OR 97212

Site 1 of 4 in cluster BS

OR LUST **S108060398**
N/A

Relative:
Higher

Actual:
192 ft.

LUST:

Name:	HEATING OIL TANK
Address:	617 NE MORRIS ST
City,State,Zip:	PORTLAND, OR 97212
Region:	North Western Region
Facility ID:	26-06-0746
Cleanup Received Date:	05/01/2006
Cleanup Start Date:	05/01/2006
Cleanup Complete Date:	**06/13/2006**
Decode for Region:	**North West Region**

BC235
ENE
1/4-1/2
0.423 mi.
2234 ft.

HEATING OIL TANK
2826 NE 7TH AVE
PORTLAND, OR 97215

Site 5 of 5 in cluster BC

OR LUST **S127014513**
N/A

Relative:
Higher

Actual:
185 ft.

LUST:

Name:	HEATING OIL TANK
Address:	2826 NE 7TH AVE
City,State,Zip:	PORTLAND, OR 97215
Region:	North Western Region
Facility ID:	26-20-0697
Cleanup Received Date:	08/12/2020
Cleanup Start Date:	Not reported
Cleanup Complete Date:	**03/30/2021**
Decode for Region:	**North West Region**

BK236 ESE 1/4-1/2 0.424 mi. 2238 ft. | **HEATING OIL TANK 2173 NE 7TH AVE PORTLAND, OR 97212** | **OR LUST** | **S104820029 N/A**

Site 3 of 5 in cluster BK

Relative: Lower

Actual: 150 ft.

LUST:

Name:	HEATING OIL TANK
Address:	2173 NE 7TH AVE
City,State,Zip:	PORTLAND, OR 97212
Region:	North Western Region
Facility ID:	26-00-6055
Cleanup Received Date:	10/06/2000
Cleanup Start Date:	10/05/2000
Cleanup Complete Date:	**03/14/2001**
Decode for Region:	**North West Region**

BT237 NE 1/4-1/2 0.425 mi. 2242 ft. | **QUAD POTENTIAL SITE 1 3250 NE MARTIN LUTHER KING JR. BOULEVARD BETWEEN NE FARGO AN PORTLAND, OR 97212** | **US BROWNFIELDS** | **1017428265 N/A**

Site 1 of 2 in cluster BT

Relative: Higher

Actual: 189 ft.

US BROWNFIELDS:

Name:	QUAD POTENTIAL SITE 1
Address:	3250 NE MARTIN LUTHER KING JR. BOULEVARD BETWEEN NE FARGO AND NE COOK
Recipient name:	Portland, City of (Oregon)
Grant type:	Assessment
Region:	10
Property Number:	R102036, R102037, R102059, R102060
Parcel size:	0.93
Latitude:	45.542
Longitude:	-122.64
HCM Label:	Interpolation-Map
Map Scale:	Not reported
Point of Reference:	Center of a Facility or Station
Highlights:	Innovative Housing has purchased this site and has plans to build a multi-story mixed-use building containing retail stores on the first floor and 49 affordable housing residential units on top. Former Use: From the 1930s to 1970, the site was a residence/apartment building and a gas station. During this period there was also a tin shop, auto service station, battery factory, and machine shop on various portions of the site. In 1970 the residence was removed, and by 1998 there were no remaining structures on the site. The property has been vacant since this time.
Datum:	North American Datum of 1983
Acres Property ID:	120541
IC Data Access:	Not reported
Start Date:	Not reported
Redev Completition Date:	Not reported
Completed Date:	Not reported
Acres Cleaned Up:	Not reported
Cleanup Funding:	Not reported
Cleanup Funding Source:	Not reported
Assessment Funding:	3637
Assessment Funding Source:	EPA
Redevelopment Funding:	Not reported
Redev. Funding Source:	Not reported
Redev. Funding Entity Name:	Not reported
Redevelopment Start Date:	Not reported

QUAD POTENTIAL SITE 1 (Continued) **1017428265**

Assessment Funding Entity:	US EPA - Brownfields Assessment Cooperative Agreement
Cleanup Funding Entity:	Not reported
Grant Type:	Petroleum
Accomplishment Type:	Phase I Environmental Assessment
Accomplishment Count:	Y
Cooperative Agreement Number:	96024002
Start Date:	1/7/2009
Ownership Entity:	Private
Completion Date:	3/10/2010
Current Owner:	Commons on the Boulevard LLC
Did Owner Change:	N
Cleanup Required:	N
Video Available:	N
Photo Available:	Y
Institutional Controls Required:	N
IC Category Proprietary Controls:	Not reported
IC Cat. Info. Devices:	Not reported
IC Cat. Gov. Controls:	Not reported
IC Cat. Enforcement Permit Tools:	Not reported
IC in place date:	Not reported
IC in place:	N
State/tribal program date:	Not reported
State/tribal program ID:	Not reported
State/tribal NFA date:	Not reported
Contaminant Found:	Petroleum Products VOCs
Contaminant Cleanup:	Not reported
Media Affected:	Soil
Media Cleanup:	Not reported
Num. of cleanup and re-dev. jobs:	Not reported
Past use greenspace acreage:	Not reported
Past use residential acreage:	0.3
Past use commercial acreage:	0.63
Past use industrial acreage:	Not reported
Future use greenspace acreage:	Not reported
Future use residential acreage:	Not reported
Future use commercial acreage:	Not reported
Future use industrial acreage:	Not reported
Superfund Fed. landowner flag:	N
Future Use: Multistory	Not reported
Past Use: Multistory	Not reported
Property Description:	From the 1930s to 1970, the site was a residence/apartment building and a gas station. During this period there was also a tin shop, auto service station, battery factory, and machine shop on various portions of the site. In 1970 the residence was removed, and by 1998 there were no remaining structures on the site. The property has been vacant since this time.
Below Poverty Number:	1172
Below Poverty Percent:	17.18
Meidan Income:	9647
Meidan Income Number:	2501
Meidan Income Percent:	36.67
Vacant Housing Number:	152
Vacant Housing Percent:	4.8
Unemployed Number:	423
Unemployed Percent:	6.2
Name:	QUAD POTENTIAL SITE 1

QUAD POTENTIAL SITE 1 (Continued) **1017428265**

Address:	3250 NE MARTIN LUTHER KING JR. BOULEVARD BETWEEN NE FARGO AND NE COOK
Recipient name:	Portland, City of (Oregon)
Grant type:	Assessment
Region:	10
Property Number:	R102036, R102037, R102059, R102060
Parcel size:	0.93
Latitude:	45.542
Longitude:	-122.64
HCM Label:	Interpolation-Map
Map Scale:	Not reported
Point of Reference:	Center of a Facility or Station
Highlights:	Innovative Housing has purchased this site and has plans to build a multi-story mixed-use building containing retail stores on the first floor and 49 affordable housing residential units on top. Former Use: From the 1930s to 1970, the site was a residence/apartment building and a gas station. During this period there was also a tin shop, auto service station, battery factory, and machine shop on various portions of the site. In 1970 the residence was removed, and by 1998 there were no remaining structures on the site. The property has been vacant since this time.
Datum:	North American Datum of 1983
Acres Property ID:	120541
IC Data Access:	Not reported
Start Date:	Not reported
Redev Completition Date:	Not reported
Completed Date:	Not reported
Acres Cleaned Up:	Not reported
Cleanup Funding:	Not reported
Cleanup Funding Source:	Not reported
Assessment Funding:	18144
Assessment Funding Source:	EPA
Redevelopment Funding:	Not reported
Redev. Funding Source:	Not reported
Redev. Funding Entity Name:	Not reported
Redevelopment Start Date:	Not reported
Assessment Funding Entity:	US EPA - Brownfields Assessment Cooperative Agreement
Cleanup Funding Entity:	Not reported
Grant Type:	Petroleum
Accomplishment Type:	Phase II Environmental Assessment
Accomplishment Count:	N
Cooperative Agreement Number:	96024002
Start Date:	2/2/2010
Ownership Entity:	Private
Completion Date:	4/13/2010
Current Owner:	Commons on the Boulevard LLC
Did Owner Change:	N
Cleanup Required:	N
Video Available:	N
Photo Available:	Y
Institutional Controls Required:	N
IC Category Proprietary Controls:	Not reported
IC Cat. Info. Devices:	Not reported
IC Cat. Gov. Controls:	Not reported
IC Cat. Enforcement Permit Tools:	Not reported
IC in place date:	Not reported
IC in place:	N
State/tribal program date:	Not reported

QUAD POTENTIAL SITE 1 (Continued) **1017428265**

State/tribal program ID:	Not reported
State/tribal NFA date:	Not reported
Contaminant Found:	Petroleum Products VOCs
Contaminant Cleanup:	Not reported
Media Affected:	Soil
Media Cleanup:	Not reported
Num. of cleanup and re-dev. jobs:	Not reported
Past use greenspace acreage:	Not reported
Past use residential acreage:	0.3
Past use commercial acreage:	0.63
Past use industrial acreage:	Not reported
Future use greenspace acreage:	Not reported
Future use residential acreage:	Not reported
Future use commercial acreage:	Not reported
Future use industrial acreage:	Not reported
Superfund Fed. landowner flag:	N
Future Use: Multistory	Not reported
Past Use: Multistory	Not reported
Property Description:	From the 1930s to 1970, the site was a residence/apartment building and a gas station. During this period there was also a tin shop, auto service station, battery factory, and machine shop on various portions of the site. In 1970 the residence was removed, and by 1998 there were no remaining structures on the site. The property has been vacant since this time.
Below Poverty Number:	1172
Below Poverty Percent:	17.18
Meidan Income:	9647
Meidan Income Number:	2501
Meidan Income Percent:	36.67
Vacant Housing Number:	152
Vacant Housing Percent:	4.8
Unemployed Number:	423
Unemployed Percent:	6.2

238
WSW
1/4-1/2
0.427 mi.
2255 ft.

VALVOLINE
2308 N CLARK AVE.
PORTLAND, OR 97227

OR ECSI **S111253776**
OR VCP **N/A**
OR BROWNFIELDS
OR SPILLS

Relative:
Lower

Actual:
43 ft.

ECSI:

Name:	VALVOLINE
Address:	2308 N CLARK AVE.
City,State,Zip:	PORTLAND, OR 97227
State ID Number:	3215
Brown ID:	Brownfield Site - DEQ Tech Assistance
Study Area:	False
Region ID:	2
Legislatve ID:	831
Investigation:	No Further Action
FACA ID:	2613
Further Action:	0
Lat/Long (dms):	45 32 21.80 / -122 40 35.80
County Code:	26.00
Score Value:	Not reported
Cerclis ID:	Not reported
Township Coord.:	1.00
Township Zone:	N

VALVOLINE (Continued) **S111253776**

Range Coord: 1.00
Range Zone: E
Section Coord: 27
Qtr Section: CA
Tax Lots: 5000, 5700
Size: 0.66 acre
NPL: False
Orphan: False
Updated By: GWISTAR
Update Date: 01/31/2012
Created Date: 12/21/2001
Decode For RegionID: Northwest Region
Decode For BrownID: Brownfield Site - DEQ Technical Assistance
Decode For Furtheract: Not reported
Decode For Investstat: No Further Action
Decode For Legislative: Owner, operator or other party under agreement, order or consent decree under ORS 465.200 or 465.420
Alias Name: Valvoline Packaging Facility

Narrative:
NARR ID: 5741924
NARR Code: Hazardous Substance/Waste Types
Created By: Not reported
Created Date: 12/17/2002
Updated By: Not reported
Updated Date: 12/17/2002
Decode for NarcdID: Hazardous Substance/Waste Types
NARR Comments: Petroleum hydrocarbons, PAHs, metals, and VOCs.

NARR ID: 5743274
NARR Code: Manner of Release
Created By: JWAGGY
Created Date: 04/04/2003
Updated By: JWAGGY
Updated Date: 04/04/2003
Decode for NarcdID: Manner of Release
NARR Comments: Spills around bulk fuel tanks.

NARR ID: 5743275
NARR Code: Media Contamination
Created By: JWAGGY
Created Date: 04/04/2003
Updated By: JWAGGY
Updated Date: 04/04/2003
Decode for NarcdID: Media Contamination
NARR Comments: Soil

NARR ID: 5743276
NARR Code: Pathways Other Hazards
Created By: JWAGGY
Created Date: 04/04/2003
Updated By: JWAGGY
Updated Date: 04/04/2003
Decode for NarcdID: Pathways & Other Hazards
NARR Comments: Exposure to surface and sub-surface soil by occupational and excavation workers.

NARR ID: 5743277

VALVOLINE (Continued) **S111253776**

NARR Code: Remedial Action
Created By: JWAGGY
Created Date: 04/04/2003
Updated By: GWISTAR
Updated Date: 01/15/2004
Decode for NarcdID: Remedial Action
NARR Comments: (3/4/03 AC/SRP) Soil that exceeded risk based concentrations was excavated and trucked to a permitted landfill. The excavation was filled with clean soil. No further action is needed.

NARR ID: 5744495
NARR Code: Site History
Created By: GWISTAR
Created Date: 01/15/2004
Updated By: GWISTAR
Updated Date: 01/15/2004
Decode for NarcdID: Site History
NARR Comments: 1889 to 1910: Residential and livery/feed stable. 1918 to 1923: foundry.

Administrative Action:
Action ID: 9511
Region: Northwestern Region
Complete Date: 04/02/2003
Rank Value: Not reported
Cleanup Flag: False
Created Date: 04/04/2003
Decode for AgencyID: Department of Environmental Quality
Decode for RegionID: Northwest Region
Category: Remedial Action
Action Code Flag: False
Action: SITE INVESTIGATION
Further Action: 0
Comments: Not reported

Action ID: 9443
Region: Northwestern Region
Complete Date: 04/02/2003
Rank Value: Not reported
Cleanup Flag: False
Created Date: 04/04/2003
Decode for AgencyID: Department of Environmental Quality
Decode for RegionID: Northwest Region
Category: Remedial Action
Action Code Flag: False
Action: NO FURTHER STATE ACTION REQUIRED
Further Action: 0
Comments: Not reported

Action ID: 9424
Region: Northwestern Region
Complete Date: 12/21/2001
Rank Value: 0
Cleanup Flag: False
Created Date: 12/17/2002
Decode for AgencyID: Department of Environmental Quality
Decode for RegionID: Northwest Region
Category: Administrative Action

VALVOLINE (Continued) **S111253776**

Action Code Flag: False
Action: Site added to database
Further Action: Not reported
Comments: Not reported

Action ID: 9440
Region: Northwestern Region
Complete Date: 04/04/2003
Rank Value: 0
Cleanup Flag: False
Created Date: 12/17/2002
Decode for AgencyID: Department of Environmental Quality
Decode for RegionID: Northwest Region
Category: Remedial Action
Action Code Flag: False
Action: Letter Agreement
Further Action: 0
Comments: Not reported

Action ID: 9464
Region: Headquarters
Complete Date: 01/17/2002
Rank Value: 0
Cleanup Flag: False
Created Date: 12/17/2002
Decode for AgencyID: Department of Environmental Quality
Decode for RegionID: Headquarters
Category: Remedial Action
Action Code Flag: False
Action: Prospective Purchaser Agreement
Further Action: Not reported
Comments: Not reported

Operations:
Operation Id: 134384
Operation Status: Active
Common Name: Valvoline Oil Company
Yrs of Operation: 1931 - Present
Comments: motor oil blending and packaging, bulk oil distribution, waste oil blending and resale, spray blending
Updated Date: 12/21/2001
Updated By: jmw
Decode for OpstatID: Active
Operations SIC Id: 197677
SIC Code: 2992
Created By: Not reported
Created Date: 12/17/2002

VCS:
Name: VALVOLINE
Address: 2308 N CLARK AVE.
City,State,Zip: PORTLAND, OR 97227
ECS Site ID: 3215
Facility Size: 0.66 acre
Action: SITE INVESTIGATION
Start Date: 01/08/2002
End Date: 04/02/2003

VALVOLINE (Continued) **S111253776**

Program: VCP
Latitude: 45.5394
Longitude: -122.6766

Name: VALVOLINE
Address: 2308 N CLARK AVE.
City,State,Zip: PORTLAND, OR 97227
ECS Site ID: 3215
Facility Size: 0.66 acre
Action: NO FURTHER STATE ACTION REQUIRED
Start Date: 04/02/2003
End Date: 04/02/2003
Program: VCP
Latitude: 45.5394
Longitude: -122.6766

Name: VALVOLINE
Address: 2308 N CLARK AVE.
City,State,Zip: PORTLAND, OR 97227
ECS Site ID: 3215
Facility Size: 0.66 acre
Action: Letter Agreement
Start Date: 12/20/2001
End Date: 04/04/2003
Program: VCP
Latitude: 45.5394
Longitude: -122.6766

OR BROWNFIELDS:
Name: VALVOLINE
Address: 2308 N CLARK AVE.
City,State,Zip: PORTLAND, OR 97227
Geolocation Id: 2613
Status: NO FURTHER STATE ACTION REQUIRED
Lat/Long: 45.5394 / -122.676

OR SPILLS:
Name: Not reported
Address: 2308 N CLARK AVE
City,State,Zip: PORTLAND, OR 97227
Facility ID: 1998-0799
Incident Status: Archive
Material: Diesel fuel
Quantity: 40
Unit of Measure: Gallons
Release Date: 04/06/1998
Description: Leak from saddle tank on tanktruck. No release to storm sewer. 40 gallon release-all to pavement.
Lat/Long: 45.5394 / -122.6766
Source: Motor Vehicle - Commercial
Media: On pavement/asphalt - not direct on soil
Responsible Company: Not reported
Responsible Address: Not reported
Responsible City,St,Zip: Not reported
Unknown Quantity Released: Not reported
Maximum Potential Quantity: Not reported

VALVOLINE (Continued) **S111253776**

Quantity Recovered: Not reported

BL239
North
1/4-1/2
0.429 mi.
2263 ft.

HEATING OIL TANK
32 NE FREMONT ST
PORTLAND, OR 97212

OR LUST **S113907087**
N/A

Site 2 of 4 in cluster BL

Relative:
Higher

Actual:
177 ft.

LUST:

Name:	HEATING OIL TANK
Address:	32 NE FREMONT ST
City,State,Zip:	PORTLAND, OR 97212
Region:	North Western Region
Facility ID:	26-13-0623
Cleanup Received Date:	05/20/2013
Cleanup Start Date:	Not reported
Cleanup Complete Date:	**11/25/2013**
Decode for Region:	**North West Region**

BN240
NNE
1/4-1/2
0.429 mi.
2263 ft.

HEATING OIL TANK
123 NE IVY ST
PORTLAND, OR 97212

OR LUST **S120851339**
N/A

Site 2 of 3 in cluster BN

Relative:
Higher

Actual:
183 ft.

LUST:

Name:	HEATING OIL TANK
Address:	123 NE IVY ST
City,State,Zip:	PORTLAND, OR 97212
Region:	North Western Region
Facility ID:	26-17-0543
Cleanup Received Date:	05/16/2017
Cleanup Start Date:	Not reported
Cleanup Complete Date:	**12/23/2019**
Decode for Region:	**North West Region**

BU241
NE
1/4-1/2
0.430 mi.
2269 ft.

HEATING OIL TANK
510 NE FARGO ST
PORTLAND, OR 97212

OR LUST **S120414384**
N/A

Site 1 of 4 in cluster BU

Relative:
Higher

Actual:
191 ft.

LUST:

Name:	HEATING OIL TANK
Address:	510 NE FARGO ST
City,State,Zip:	PORTLAND, OR 97212
Region:	North Western Region
Facility ID:	26-17-0040
Cleanup Received Date:	01/19/2017
Cleanup Start Date:	Not reported
Cleanup Complete Date:	**07/24/2017**
Decode for Region:	**North West Region**

BV242
ENE
1/4-1/2
0.430 mi.
2270 ft.

HEATING OIL TANK
2836 NE 7TH AVE
PORTLAND, OR 97212

Site 1 of 3 in cluster BV

OR LUST **S121449725**
N/A

Relative:
Higher

Actual:
186 ft.

LUST:

Name:	HEATING OIL TANK
Address:	2836 NE 7TH AVE
City,State,Zip:	PORTLAND, OR 97212
Region:	North Western Region
Facility ID:	26-17-1186
Cleanup Received Date:	10/04/2017
Cleanup Start Date:	Not reported
Cleanup Complete Date:	**03/13/2018**
Decode for Region:	**North West Region**

BW243
NNW
1/4-1/2
0.430 mi.
2271 ft.

HEATING OIL TANK
527 N IVY ST
PORTLAND, OR 97227

Site 1 of 2 in cluster BW

OR LUST **S125317606**
N/A

Relative:
Higher

Actual:
166 ft.

LUST:

Name:	HEATING OIL TANK
Address:	527 N IVY ST
City,State,Zip:	PORTLAND, OR 97227
Region:	North Western Region
Facility ID:	26-19-0613
Cleanup Received Date:	06/26/2019
Cleanup Start Date:	Not reported
Cleanup Complete Date:	**01/15/2020**
Decode for Region:	**North West Region**

BX244
SSE
1/4-1/2
0.430 mi.
2273 ft.

HEATING OIL TANK
84 NE BROADWAY
PORTLAND, OR 97232

Site 1 of 3 in cluster BX

OR LUST **S101511210**
N/A

Relative:
Lower

Actual:
134 ft.

LUST:

Name:	HEATING OIL TANK
Address:	84 NE BROADWAY
City,State,Zip:	PORTLAND, OR 97232
Region:	North Western Region
Facility ID:	26-95-0098
Cleanup Received Date:	04/25/1995
Cleanup Start Date:	05/03/1995
Cleanup Complete Date:	**08/17/1999**
Decode for Region:	**North West Region**

BQ245
ESE
1/4-1/2
0.430 mi.
2273 ft.

HEATING OIL TANK
2324 NE 7TH ST
PORTLAND, OR 97212

Site 3 of 8 in cluster BQ

OR LUST **S121299441**
N/A

Relative:
Lower

Actual:
156 ft.

LUST:

Name:	HEATING OIL TANK
Address:	2324 NE 7TH ST
City,State,Zip:	PORTLAND, OR 97212
Region:	North Western Region
Facility ID:	26-17-1101
Cleanup Received Date:	09/14/2017
Cleanup Start Date:	Not reported
Cleanup Complete Date:	**01/10/2020**
Decode for Region:	**North West Region**

BK246
ESE
1/4-1/2
0.431 mi.
2275 ft.

HEATING OIL TANK
2157 NE 7TH AVE
PORTLAND, OR 97212

Site 4 of 5 in cluster BK

OR LUST **S123665976**
N/A

Relative:
Lower

Actual:
148 ft.

LUST:

Name:	HEATING OIL TANK
Address:	2157 NE 7TH AVE
City,State,Zip:	PORTLAND, OR 97212
Region:	North Western Region
Facility ID:	26-18-0820
Cleanup Received Date:	07/16/2018
Cleanup Start Date:	Not reported
Cleanup Complete Date:	**03/21/2019**
Decode for Region:	**North West Region**

BN247
NNE
1/4-1/2
0.432 mi.
2282 ft.

HEATING OIL TANK
203 NE IVY ST
PORTLAND, OR 97211

Site 3 of 3 in cluster BN

OR LUST **S105711039**
N/A

Relative:
Higher

Actual:
183 ft.

LUST:

Name:	HEATING OIL TANK
Address:	203 NE IVY ST
City,State,Zip:	PORTLAND, OR 97211
Region:	North Western Region
Facility ID:	26-02-0937
Cleanup Received Date:	09/16/2002
Cleanup Start Date:	09/16/2002
Cleanup Complete Date:	**10/24/2003**
Decode for Region:	**North West Region**

BL248
NNE
1/4-1/2
0.432 mi.
2283 ft.

HEATING OIL TANK
52 NE FREMONT
PORTLAND, OR 97212

Site 3 of 4 in cluster BL

OR LUST **S102076086**
N/A

Relative:
Higher

Actual:
180 ft.

LUST:

Name:	HEATING OIL TANK
Address:	52 NE FREMONT
City,State,Zip:	PORTLAND, OR 97212
Region:	North Western Region
Facility ID:	26-91-0098
Cleanup Received Date:	03/04/1991
Cleanup Start Date:	03/04/1991
Cleanup Complete Date:	**04/04/1991**
Decode for Region:	**North West Region**

BW249
NNW
1/4-1/2
0.433 mi.
2286 ft.

HEATING OIL TANK
537 N IVY ST
PORTLAND, OR 97227

Site 2 of 2 in cluster BW

OR LUST **S105247432**
N/A

Relative:
Higher

Actual:
165 ft.

LUST:

Name:	HEATING OIL TANK
Address:	537 N IVY ST
City,State,Zip:	PORTLAND, OR 97227
Region:	North Western Region
Facility ID:	26-02-5271
Cleanup Received Date:	02/19/2002
Cleanup Start Date:	01/31/2002
Cleanup Complete Date:	**Not reported**
Decode for Region:	**North West Region**

BM250
NNW
1/4-1/2
0.434 mi.
2290 ft.

HEATING OIL TANK
310 N FREMONT ST
PORTLAND, OR 97212

Site 2 of 2 in cluster BM

OR LUST **S125317430**
N/A

Relative:
Higher

Actual:
172 ft.

LUST:

Name:	HEATING OIL TANK
Address:	310 N FREMONT ST
City,State,Zip:	PORTLAND, OR 97212
Region:	North Western Region
Facility ID:	26-19-0323
Cleanup Received Date:	04/10/2019
Cleanup Start Date:	Not reported
Cleanup Complete Date:	**10/29/2019**
Decode for Region:	**North West Region**

BP251
East
1/4-1/2
0.434 mi.
2294 ft.

HEATING OIL TANK
737 NE KNOTT STREET
PORTLAND, OR 97212

Site 2 of 3 in cluster BP

OR LUST **S105711210**
N/A

Relative:
Higher

Actual:
173 ft.

LUST:

Name:	HEATING OIL TANK
Address:	737 NE KNOTT STREET
City,State,Zip:	PORTLAND, OR 97212
Region:	North Western Region
Facility ID:	26-02-1223
Cleanup Received Date:	10/25/2002
Cleanup Start Date:	11/05/2002
Cleanup Complete Date:	**07/13/2004**
Decode for Region:	**North West Region**

BL252
NNE
1/4-1/2
0.435 mi.
2296 ft.

HEATING OIL TANK
64 NE FREMONT ST
PORTLAND, OR 97212

Site 4 of 4 in cluster BL

OR LUST **S108834434**
N/A

Relative:
Higher

Actual:
180 ft.

LUST:

Name:	HEATING OIL TANK
Address:	64 NE FREMONT ST
City,State,Zip:	PORTLAND, OR 97212
Region:	North Western Region
Facility ID:	26-07-1154
Cleanup Received Date:	08/06/2007
Cleanup Start Date:	Not reported
Cleanup Complete Date:	**01/16/2008**
Decode for Region:	**North West Region**

BO253
East
1/4-1/2
0.436 mi.
2303 ft.

HEATING OIL TANK
2543 NE 8TH AVE
PORTLAND, OR 97212

Site 4 of 5 in cluster BO

OR LUST **S128048991**
N/A

Relative:
Higher

Actual:
175 ft.

LUST:

Name:	HEATING OIL TANK
Address:	2543 NE 8TH AVE
City,State,Zip:	PORTLAND, OR 97212
Region:	North Western Region
Facility ID:	26-21-0723
Cleanup Received Date:	07/28/2021
Cleanup Start Date:	Not reported
Cleanup Complete Date:	**Not reported**
Decode for Region:	**North West Region**

BO254
East
1/4-1/2
0.436 mi.
2303 ft.

HEATING OIL TANK
2627 NE 8TH AVE
PORTLAND, OR 97212

Site 5 of 5 in cluster BO

OR LUST **S118140731**
N/A

Relative:
Higher

Actual:
175 ft.

LUST:

Name:	HEATING OIL TANK
Address:	2627 NE 8TH AVE
City,State,Zip:	PORTLAND, OR 97212
Region:	North Western Region
Facility ID:	26-15-0796
Cleanup Received Date:	06/11/2015
Cleanup Start Date:	Not reported
Cleanup Complete Date:	**03/31/2017**
Decode for Region:	**North West Region**

255
NE
1/4-1/2
0.437 mi.
2305 ft.

HEATING OIL TANK
547 NE MONROE ST
PORTLAND, OR 97212

OR LUST **S109204419**
N/A

Relative:
Higher

Actual:
191 ft.

LUST:

Name:	HEATING OIL TANK
Address:	547 NE MONROE ST
City,State,Zip:	PORTLAND, OR 97212
Region:	North Western Region
Facility ID:	26-08-0659
Cleanup Received Date:	06/04/2008
Cleanup Start Date:	Not reported
Cleanup Complete Date:	**08/14/2008**
Decode for Region:	**North West Region**

BS256
ENE
1/4-1/2
0.437 mi.
2305 ft.

HEATING OIL TANK
633 NE MORRIS ST
PORTLAND, OR 97212

Site 2 of 4 in cluster BS

OR LUST **S110292652**
N/A

Relative:
Higher

Actual:
192 ft.

LUST:

Name:	HEATING OIL TANK
Address:	633 NE MORRIS ST
City,State,Zip:	PORTLAND, OR 97212
Region:	North Western Region
Facility ID:	26-10-0048
Cleanup Received Date:	01/27/2010
Cleanup Start Date:	Not reported
Cleanup Complete Date:	**04/15/2010**
Decode for Region:	**North West Region**

BH257
ENE
1/4-1/2
0.438 mi.
2312 ft.

HEATING OIL TANK
2924 NE 7TH AVE
PORTLAND, OR 97212

Site 4 of 4 in cluster BH

OR LUST **S122528135**
N/A

Relative:
Higher

Actual:
189 ft.

LUST:

Name:	HEATING OIL TANK
Address:	2924 NE 7TH AVE
City,State,Zip:	PORTLAND, OR 97212
Region:	North Western Region
Facility ID:	26-18-0466
Cleanup Received Date:	04/27/2018
Cleanup Start Date:	Not reported
Cleanup Complete Date:	**03/01/2019**
Decode for Region:	**North West Region**

BK258
ESE
1/4-1/2
0.439 mi.
2317 ft.

HEATING OIL TANK
2204 NE 7TH AVE
PORTLAND, OR 97212

Site 5 of 5 in cluster BK

OR LUST **S107844878**
N/A

Relative:
Lower

Actual:
153 ft.

LUST:

Name:	HEATING OIL TANK
Address:	2204 NE 7TH AVE
City,State,Zip:	PORTLAND, OR 97212
Region:	North Western Region
Facility ID:	26-06-0561
Cleanup Received Date:	04/03/2006
Cleanup Start Date:	04/04/2006
Cleanup Complete Date:	**03/29/2007**
Decode for Region:	**North West Region**

BQ259
East
1/4-1/2
0.439 mi.
2318 ft.

HEATING OIL TANK
2443 NE 8TH AVENUE
PORTLAND, OR 97212

Site 4 of 8 in cluster BQ

OR LUST **S106475391**
N/A

Relative:
Higher

Actual:
164 ft.

LUST:

Name:	HEATING OIL TANK
Address:	2443 NE 8TH AVENUE
City,State,Zip:	PORTLAND, OR 97212
Region:	North Western Region
Facility ID:	26-04-0376
Cleanup Received Date:	03/15/2004
Cleanup Start Date:	03/17/2004
Cleanup Complete Date:	**04/12/2004**
Decode for Region:	**North West Region**

BP260
East
1/4-1/2
0.440 mi.
2323 ft.

HEATING OIL TANK
2733 NE 8TH
PORTLAND, OR 97212

Site 3 of 3 in cluster BP

OR LUST **S111332601**
N/A

Relative:
Higher

Actual:
178 ft.

LUST:

Name:	HEATING OIL TANK
Address:	2733 NE 8TH
City,State,Zip:	PORTLAND, OR 97212
Region:	North Western Region
Facility ID:	26-11-0866
Cleanup Received Date:	08/23/2011
Cleanup Start Date:	Not reported
Cleanup Complete Date:	**10/04/2011**
Decode for Region:	**North West Region**

BY261
NNW
1/4-1/2
0.441 mi.
2329 ft.

HEATING OIL TANK
3436 N COMMERCIAL AVENUE
PORTLAND, OR 97227

Site 1 of 2 in cluster BY

OR LUST **S105856840**
N/A

Relative:
Higher

Actual:
172 ft.

LUST:

Name:	HEATING OIL TANK
Address:	3436 N COMMERCIAL AVENUE
City,State,Zip:	PORTLAND, OR 97227
Region:	North Western Region
Facility ID:	26-03-1038
Cleanup Received Date:	05/28/2003
Cleanup Start Date:	05/30/2003
Cleanup Complete Date:	**07/02/2003**
Decode for Region:	**North West Region**

262
ENE
1/4-1/2
0.441 mi.
2330 ft.

HEATING OIL TANK
2936 NE 7TH AVE
PORTLAND, OR 97212

OR LUST **S109843451**
N/A

Relative:
Higher

Actual:
189 ft.

LUST:

Name:	HEATING OIL TANK
Address:	2936 NE 7TH AVE
City,State,Zip:	PORTLAND, OR 97212
Region:	North Western Region
Facility ID:	26-09-0373
Cleanup Received Date:	05/05/2009
Cleanup Start Date:	Not reported
Cleanup Complete Date:	**06/26/2009**
Decode for Region:	**North West Region**

BZ263
SSE
1/4-1/2
0.441 mi.
2331 ft.

KIA OF PORTLAND
307 NE BROADWAY ST
PORTLAND, OR 97232

OR LUST **1000145772**
OR UST **N/A**

Site 1 of 3 in cluster BZ

Relative:
Lower

Actual:
138 ft.

LUST:

Name:	BROADWAY TOYOTA
Address:	307 NE BROADWAY
City,State,Zip:	PORTLAND, OR 97232
Region:	North Western Region
Facility ID:	26-92-0186
Cleanup Received Date:	07/10/1992
Cleanup Start Date:	07/08/1992
Cleanup Complete Date:	**04/18/1997**
Decode for Region:	**North West Region**

UST:

Name:	KIA OF PORTLAND
Address:	307 NE BROADWAY ST
City:	PORTLAND
Facility ID:	3038
Facility Telephone:	(425) 821-7777
Permittee Name:	Nicolas Hoffman
Number of Permitted Tanks:	Not reported
Active Tanks:	Not reported
Decommissioned Tanks:	10
Number of Tanks:	10

BZ264
SSE
1/4-1/2
0.441 mi.
2331 ft.

KIA OF PORTLAND
307 NE BROADWAY ST
PORTLAND, OR 97232

OR LUST **S120414216**
N/A

Site 2 of 3 in cluster BZ

Relative:
Lower

Actual:
138 ft.

LUST:

Name:	KIA OF PORTLAND
Address:	307 NE BROADWAY ST
City,State,Zip:	PORTLAND, OR 97232
Region:	North Western Region
Facility ID:	26-16-1453
Cleanup Received Date:	10/31/2016
Cleanup Start Date:	08/08/2016
Cleanup Complete Date:	**03/15/2017**
Decode for Region:	**North West Region**

BQ265
ESE
1/4-1/2
0.442 mi.
2332 ft.

HEATING OIL TANK
2423 NE 8TH AVENUE
PORTLAND, OR 97212

OR LUST **S104304396**
N/A

Site 5 of 8 in cluster BQ

Relative:
Higher

Actual:
162 ft.

LUST:

Name:	HEATING OIL TANK
Address:	2423 NE 8TH AVENUE
City,State,Zip:	PORTLAND, OR 97212
Region:	North Western Region
Facility ID:	26-00-0321

HEATING OIL TANK (Continued) **S104304396**

Cleanup Received Date: 03/14/2000
Cleanup Start Date: 03/14/2000
Cleanup Complete Date: 05/30/2000
Decode for Region: North West Region

CA266
NNE
1/4-1/2
0.442 mi.
2332 ft.

HEATING OIL TANK
84 NE FREMONT ST
PORTLAND, OR 97212

Site 1 of 3 in cluster CA

OR LUST **S110737706**
N/A

Relative:
Higher

Actual:
182 ft.

LUST:
Name: HEATING OIL TANK
Address: 84 NE FREMONT ST
City,State,Zip: PORTLAND, OR 97212
Region: North Western Region
Facility ID: 26-10-1095
Cleanup Received Date: 10/29/2010
Cleanup Start Date: Not reported
Cleanup Complete Date: 04/01/2011
Decode for Region: North West Region

BU267
NE
1/4-1/2
0.443 mi.
2337 ft.

HEATING OIL TANK
526 NE FARGO STREET
PORTLAND, OR 97212

Site 2 of 4 in cluster BU

OR LUST **S106116852**
N/A

Relative:
Higher

Actual:
192 ft.

LUST:
Name: HEATING OIL TANK
Address: 526 NE FARGO STREET
City,State,Zip: PORTLAND, OR 97212
Region: North Western Region
Facility ID: 26-03-2292
Cleanup Received Date: 10/29/2003
Cleanup Start Date: 10/31/2003
Cleanup Complete Date: 02/21/2006
Decode for Region: North West Region

BQ268
ESE
1/4-1/2
0.443 mi.
2340 ft.

HEATING OIL TANK
2417 NE 8TH AVE
PORTLAND, OR 97212

Site 6 of 8 in cluster BQ

OR LUST **S125317575**
N/A

Relative:
Lower

Actual:
160 ft.

LUST:
Name: HEATING OIL TANK
Address: 2417 NE 8TH AVE
City,State,Zip: PORTLAND, OR 97212
Region: North Western Region
Facility ID: 26-19-0558
Cleanup Received Date: 06/10/2019
Cleanup Start Date: Not reported
Cleanup Complete Date: 12/30/2019
Decode for Region: North West Region

269 SSW 1/4-1/2 0.444 mi. 2345 ft.

Relative: Lower

Actual: 94 ft.

MULTNOMAH CO SD 1 BLANCHARD EDUC SVC CTR
501 N DIXON ST
PORTLAND, OR 97227

RCRA-VSQG OR LUST PADS OR MANIFEST OR NPDES OR UIC

1000414184
ORD009606336

RCRA Listings:

Date Form Received by Agency:	20131231
Handler Name:	Multnomah Co Sd 1 Blanchard Educ Svc Ctr
Handler Address:	501 N DIXON ST
Handler City,State,Zip:	PORTLAND, OR 97227
EPA ID:	ORD009606336
Contact Name:	HERBERT WAGNER
Contact Address:	PO BOX 3107
Contact City,State,Zip:	PORTLAND, OR 97208-3107
Contact Telephone:	503-916-2000 7
Contact Fax:	Not reported
Contact Email:	HWAGNER@PPS.NET
Contact Title:	Not reported
EPA Region:	10
Land Type:	District
Federal Waste Generator Description:	Conditionally Exempt Small Quantity Generator
Non-Notifier:	Not reported
Biennial Report Cycle:	Not reported
Accessibility:	Not reported
Active Site Indicator:	Handler Activities
State District Owner:	Not reported
State District:	Not reported
Mailing Address:	PO BOX 3107
Mailing City,State,Zip:	PORTLAND, OR 97208-3107
Owner Name:	Multnomah County Sd 1
Owner Type:	District
Operator Name:	Multnomah County School District No 1
Operator Type:	District
Short-Term Generator Activity:	No
Importer Activity:	No
Mixed Waste Generator:	No
Transporter Activity:	No
Transfer Facility Activity:	No
Recycler Activity with Storage:	No
Small Quantity On-Site Burner Exemption:	No
Smelting Melting and Refining Furnace Exemption:	No
Underground Injection Control:	No
Off-Site Waste Receipt:	No
Universal Waste Indicator:	Yes
Universal Waste Destination Facility:	Yes
Federal Universal Waste:	Yes
Active Site State-Reg Handler:	---
Federal Facility Indicator:	Not reported
Hazardous Secondary Material Indicator:	NN
Sub-Part K Indicator:	Not reported
2018 GPRA Permit Baseline:	Not on the Baseline
2018 GPRA Renewals Baseline:	Not on the Baseline
202 GPRA Corrective Action Baseline:	No
Subject to Corrective Action Universe:	No
Non-TSDFs Where RCRA CA has Been Imposed Universe:	No
Corrective Action Priority Ranking:	No NCAPS ranking
Environmental Control Indicator:	No

MULTNOMAH CO SD 1 BLANCHARD EDUC SVC CTR (Continued) **1000414184**

Institutional Control Indicator:	No
Human Exposure Controls Indicator:	N/A
Groundwater Controls Indicator:	N/A
Significant Non-Complier Universe:	No
Unaddressed Significant Non-Complier Universe:	No
Addressed Significant Non-Complier Universe:	No
Significant Non-Complier With a Compliance Schedule Universe:	No
Financial Assurance Required:	Not reported
Handler Date of Last Change:	20141003
Recognized Trader-Importer:	No
Recognized Trader-Exporter:	No
Importer of Spent Lead Acid Batteries:	No
Exporter of Spent Lead Acid Batteries:	No
Recycler Activity Without Storage:	Not reported
Manifest Broker:	Not reported
Sub-Part P Indicator:	No

Biennial: List of Years
Year: 2003

Click Here for Biennial Reporting System Data:

Hazardous Waste Summary:

Waste Code:	D001
Waste Description:	Ignitable Waste
Waste Code:	D006
Waste Description:	Cadmium
Waste Code:	D007
Waste Description:	Chromium
Waste Code:	D008
Waste Description:	Lead
Waste Code:	F001
Waste Description:	The Following Spent Halogenated Solvents Used In Degreasing: Tetrachloroethylene, Trichlorethylene, Methylene Chloride, 1,1,1-Trichloroethane, Carbon Tetrachloride And Chlorinated Fluorocarbons; All Spent Solvent Mixtures/Blends Used In Degreasing Containing, Before Use, A Total Of Ten Percent Or More (By Volume) Of One Or More Of The Above Halogenated Solvents Or Those Solvents Listed In F002, F004, And F005; And Still Bottoms From The Recovery Of These Spent Solvents And Spent Solvent Mixtures.

Handler - Owner Operator:

Owner/Operator Indicator:	Operator
Owner/Operator Name: MULTNOMAH COUNTY SD #1	
Legal Status:	District
Date Became Current:	19940207
Date Ended Current:	Not reported
Owner/Operator Address:	501 N DIXON ST
Owner/Operator City,State,Zip:	PORTLAND, OR 97227
Owner/Operator Telephone:	503-916-2000
Owner/Operator Telephone Ext:	Not reported
Owner/Operator Fax:	Not reported

MULTNOMAH CO SD 1 BLANCHARD EDUC SVC CTR (Continued) **1000414184**

Owner/Operator Email:	Not reported
Owner/Operator Indicator:	Operator
Owner/Operator Name: MULTNOMAH COUNTY SD #1	
Legal Status:	District
Date Became Current:	19990211
Date Ended Current:	Not reported
Owner/Operator Address:	501 N DIXON ST
Owner/Operator City,State,Zip:	PORTLAND, OR 97227
Owner/Operator Telephone:	503-916-2000
Owner/Operator Telephone Ext:	Not reported
Owner/Operator Fax:	Not reported
Owner/Operator Email:	Not reported
Owner/Operator Indicator:	Owner
Owner/Operator Name: MULTNOMAH COUNTY SD 1	
Legal Status:	Other
Date Became Current:	20111231
Date Ended Current:	Not reported
Owner/Operator Address:	PO BOX 3107
Owner/Operator City,State,Zip:	PORTLAND, OR 97208-3107
Owner/Operator Telephone:	503-916-2000
Owner/Operator Telephone Ext:	Not reported
Owner/Operator Fax:	Not reported
Owner/Operator Email:	Not reported
Owner/Operator Indicator:	Operator
Owner/Operator Name: MULTNOMAH COUNTY SD #1	
Legal Status:	District
Date Became Current:	19960122
Date Ended Current:	Not reported
Owner/Operator Address:	501 N DIXON ST
Owner/Operator City,State,Zip:	PORTLAND, OR 97227
Owner/Operator Telephone:	503-916-2000
Owner/Operator Telephone Ext:	Not reported
Owner/Operator Fax:	Not reported
Owner/Operator Email:	Not reported
Owner/Operator Indicator:	Owner
Owner/Operator Name: MULTNOMAH COUNTY SD 1	
Legal Status:	District
Date Became Current:	19970221
Date Ended Current:	Not reported
Owner/Operator Address:	PO BOX 3107
Owner/Operator City,State,Zip:	PORTLAND, OR 97208-3107
Owner/Operator Telephone:	503-916-2000
Owner/Operator Telephone Ext:	Not reported
Owner/Operator Fax:	Not reported
Owner/Operator Email:	Not reported
Owner/Operator Indicator:	Operator
Owner/Operator Name: MULTNOMAH COUNTY SD #1	
Legal Status:	District
Date Became Current:	20000131
Date Ended Current:	Not reported
Owner/Operator Address:	501 N DIXON ST
Owner/Operator City,State,Zip:	PORTLAND, OR 97227

MULTNOMAH CO SD 1 BLANCHARD EDUC SVC CTR (Continued) **1000414184**

Owner/Operator Telephone:	503-916-2000
Owner/Operator Telephone Ext:	Not reported
Owner/Operator Fax:	Not reported
Owner/Operator Email:	Not reported

Owner/Operator Indicator:	Operator
Owner/Operator Name: MULTNOMAH COUNTY SD #1	
Legal Status:	District
Date Became Current:	20010222
Date Ended Current:	Not reported
Owner/Operator Address:	501 N DIXON ST
Owner/Operator City,State,Zip:	PORTLAND, OR 97227
Owner/Operator Telephone:	503-916-2000
Owner/Operator Telephone Ext:	Not reported
Owner/Operator Fax:	Not reported
Owner/Operator Email:	Not reported

Owner/Operator Indicator:	Owner
Owner/Operator Name: MULTNOMAH COUNTY SD 1	
Legal Status:	District
Date Became Current:	20030206
Date Ended Current:	Not reported
Owner/Operator Address:	PO BOX 3107
Owner/Operator City,State,Zip:	PORTLAND, OR 97208-3107
Owner/Operator Telephone:	503-916-2000
Owner/Operator Telephone Ext:	Not reported
Owner/Operator Fax:	Not reported
Owner/Operator Email:	Not reported

Owner/Operator Indicator:	Operator
Owner/Operator Name: MULTNOMAH COUNTY SCHOOL DISTRICT NO 1	
Legal Status:	Other
Date Became Current:	20030206
Date Ended Current:	Not reported
Owner/Operator Address:	PO BOX 3107
Owner/Operator City,State,Zip:	PORTLAND, OR 97208-3107
Owner/Operator Telephone:	503-916-2000
Owner/Operator Telephone Ext:	4
Owner/Operator Fax:	Not reported
Owner/Operator Email:	Not reported

Owner/Operator Indicator:	Operator
Owner/Operator Name: MULTNOMAH COUNTY SCHOOL DISTRICT NO 1	
Legal Status:	District
Date Became Current:	20031231
Date Ended Current:	Not reported
Owner/Operator Address:	PO BOX 3107
Owner/Operator City,State,Zip:	PORTLAND, OR 97208-3107
Owner/Operator Telephone:	503-916-2000
Owner/Operator Telephone Ext:	4
Owner/Operator Fax:	Not reported
Owner/Operator Email:	Not reported

Owner/Operator Indicator:	Operator
Owner/Operator Name: MULTNOMAH COUNTY SCHOOL DISTRICT NO 1	
Legal Status:	District
Date Became Current:	20041231

MULTNOMAH CO SD 1 BLANCHARD EDUC SVC CTR (Continued) **1000414184**

Date Ended Current:	Not reported
Owner/Operator Address:	PO BOX 3107
Owner/Operator City,State,Zip:	PORTLAND, OR 97208-3107
Owner/Operator Telephone:	503-916-2000
Owner/Operator Telephone Ext:	4
Owner/Operator Fax:	Not reported
Owner/Operator Email:	Not reported

Owner/Operator Indicator:	Owner
Owner/Operator Name: MULTNOMAH COUNTY SD 1	
Legal Status:	District
Date Became Current:	20131231
Date Ended Current:	Not reported
Owner/Operator Address:	PO BOX 3107
Owner/Operator City,State,Zip:	PORTLAND, OR 97208-3107
Owner/Operator Telephone:	503-916-2000
Owner/Operator Telephone Ext:	Not reported
Owner/Operator Fax:	Not reported
Owner/Operator Email:	Not reported

Owner/Operator Indicator:	Owner
Owner/Operator Name: MULTNOMAH COUNTY SD 1	
Legal Status:	District
Date Became Current:	19930201
Date Ended Current:	Not reported
Owner/Operator Address:	PO BOX 3107
Owner/Operator City,State,Zip:	PORTLAND, OR 97208-3107
Owner/Operator Telephone:	503-916-2000
Owner/Operator Telephone Ext:	Not reported
Owner/Operator Fax:	Not reported
Owner/Operator Email:	Not reported

Owner/Operator Indicator:	Owner
Owner/Operator Name: MULTNOMAH COUNTY SD 1	
Legal Status:	District
Date Became Current:	19990211
Date Ended Current:	Not reported
Owner/Operator Address:	PO BOX 3107
Owner/Operator City,State,Zip:	PORTLAND, OR 97208-3107
Owner/Operator Telephone:	503-916-2000
Owner/Operator Telephone Ext:	Not reported
Owner/Operator Fax:	Not reported
Owner/Operator Email:	Not reported

Owner/Operator Indicator:	Owner
Owner/Operator Name: MULTNOMAH COUNTY SD 1	
Legal Status:	District
Date Became Current:	20010222
Date Ended Current:	Not reported
Owner/Operator Address:	PO BOX 3107
Owner/Operator City,State,Zip:	PORTLAND, OR 97208-3107
Owner/Operator Telephone:	503-916-2000
Owner/Operator Telephone Ext:	Not reported
Owner/Operator Fax:	Not reported
Owner/Operator Email:	Not reported

Owner/Operator Indicator:	Owner

MULTNOMAH CO SD 1 BLANCHARD EDUC SVC CTR (Continued) **1000414184**

Owner/Operator Name: MULTNOMAH COUNTY SD 1
Legal Status: District
Date Became Current: 20041231
Date Ended Current: Not reported
Owner/Operator Address: PO BOX 3107
Owner/Operator City,State,Zip: PORTLAND, OR 97208-3107
Owner/Operator Telephone: 503-916-2000
Owner/Operator Telephone Ext: Not reported
Owner/Operator Fax: Not reported
Owner/Operator Email: Not reported

Owner/Operator Indicator: Operator
Owner/Operator Name: MULTNOMAH COUNTY SCHOOL DISTRICT NO 1
Legal Status: District
Date Became Current: 20061231
Date Ended Current: Not reported
Owner/Operator Address: PO BOX 3107
Owner/Operator City,State,Zip: PORTLAND, OR 97208-3107
Owner/Operator Telephone: 503-916-2000
Owner/Operator Telephone Ext: 4
Owner/Operator Fax: Not reported
Owner/Operator Email: Not reported

Owner/Operator Indicator: Owner
Owner/Operator Name: MULTNOMAH COUNTY SD 1
Legal Status: District
Date Became Current: 20000131
Date Ended Current: Not reported
Owner/Operator Address: PO BOX 3107
Owner/Operator City,State,Zip: PORTLAND, OR 97208-3107
Owner/Operator Telephone: 503-916-2000
Owner/Operator Telephone Ext: Not reported
Owner/Operator Fax: Not reported
Owner/Operator Email: Not reported

Owner/Operator Indicator: Owner
Owner/Operator Name: MULTNOMAH COUNTY SD 1
Legal Status: District
Date Became Current: 20020215
Date Ended Current: Not reported
Owner/Operator Address: PO BOX 3107
Owner/Operator City,State,Zip: PORTLAND, OR 97208-3107
Owner/Operator Telephone: 503-916-2000
Owner/Operator Telephone Ext: Not reported
Owner/Operator Fax: Not reported
Owner/Operator Email: Not reported

Owner/Operator Indicator: Operator
Owner/Operator Name: MULTNOMAH COUNTY SCHOOL DISTRICT NO 1
Legal Status: District
Date Became Current: 20071231
Date Ended Current: Not reported
Owner/Operator Address: PO BOX 3107
Owner/Operator City,State,Zip: PORTLAND, OR 97208-3107
Owner/Operator Telephone: 503-916-2000
Owner/Operator Telephone Ext: 4
Owner/Operator Fax: Not reported

MULTNOMAH CO SD 1 BLANCHARD EDUC SVC CTR (Continued) **1000414184**

Owner/Operator Email:	Not reported

Owner/Operator Indicator:	Owner
Owner/Operator Name: MULTNOMAH COUNTY SD 1	
Legal Status:	Other
Date Became Current:	20081231
Date Ended Current:	Not reported
Owner/Operator Address:	PO BOX 3107
Owner/Operator City,State,Zip:	PORTLAND, OR 97208-3107
Owner/Operator Telephone:	503-916-2000
Owner/Operator Telephone Ext:	Not reported
Owner/Operator Fax:	Not reported
Owner/Operator Email:	Not reported

Owner/Operator Indicator:	Owner
Owner/Operator Name: MULTNOMAH COUNTY SD 1	
Legal Status:	Other
Date Became Current:	19810101
Date Ended Current:	Not reported
Owner/Operator Address:	PO BOX 3107
Owner/Operator City,State,Zip:	PORTLAND, OR 97208-3107
Owner/Operator Telephone:	503-916-2000
Owner/Operator Telephone Ext:	Not reported
Owner/Operator Fax:	Not reported
Owner/Operator Email:	Not reported

Owner/Operator Indicator:	Operator
Owner/Operator Name: MULTNOMAH COUNTY SCHOOL DISTRICT NO 1	
Legal Status:	District
Date Became Current:	20131231
Date Ended Current:	Not reported
Owner/Operator Address:	PO BOX 3107
Owner/Operator City,State,Zip:	PORTLAND, OR 97208-3107
Owner/Operator Telephone:	503-916-2000
Owner/Operator Telephone Ext:	7
Owner/Operator Fax:	Not reported
Owner/Operator Email:	Not reported

Owner/Operator Indicator:	Operator
Owner/Operator Name: MULTNOMAH COUNTY SCHOOL DISTRICT NO 1	
Legal Status:	District
Date Became Current:	20040101
Date Ended Current:	Not reported
Owner/Operator Address:	PO BOX 3107
Owner/Operator City,State,Zip:	PORTLAND, OR 97208
Owner/Operator Telephone:	Not reported
Owner/Operator Telephone Ext:	Not reported
Owner/Operator Fax:	Not reported
Owner/Operator Email:	Not reported

Owner/Operator Indicator:	Operator
Owner/Operator Name: MULTNOMAH COUNTY SD #1	
Legal Status:	District
Date Became Current:	19950203
Date Ended Current:	Not reported
Owner/Operator Address:	501 N DIXON ST
Owner/Operator City,State,Zip:	PORTLAND, OR 97227

MULTNOMAH CO SD 1 BLANCHARD EDUC SVC CTR (Continued) **1000414184**

Owner/Operator Telephone:	503-916-2000
Owner/Operator Telephone Ext:	Not reported
Owner/Operator Fax:	Not reported
Owner/Operator Email:	Not reported

Owner/Operator Indicator:	Owner
Owner/Operator Name: MULTNOMAH COUNTY SD 1	
Legal Status:	District
Date Became Current:	19980202
Date Ended Current:	Not reported
Owner/Operator Address:	PO BOX 3107
Owner/Operator City,State,Zip:	PORTLAND, OR 97208-3107
Owner/Operator Telephone:	503-916-2000
Owner/Operator Telephone Ext:	Not reported
Owner/Operator Fax:	Not reported
Owner/Operator Email:	Not reported

Owner/Operator Indicator:	Operator
Owner/Operator Name: MULTNOMAH COUNTY SD #1	
Legal Status:	District
Date Became Current:	20020215
Date Ended Current:	Not reported
Owner/Operator Address:	501 N DIXON ST
Owner/Operator City,State,Zip:	PORTLAND, OR 97227
Owner/Operator Telephone:	503-916-2000
Owner/Operator Telephone Ext:	Not reported
Owner/Operator Fax:	Not reported
Owner/Operator Email:	Not reported

Owner/Operator Indicator:	Operator
Owner/Operator Name: MULTNOMAH COUNTY SCHOOL DISTRICT NO 1	
Legal Status:	District
Date Became Current:	20051231
Date Ended Current:	Not reported
Owner/Operator Address:	PO BOX 3107
Owner/Operator City,State,Zip:	PORTLAND, OR 97208-3107
Owner/Operator Telephone:	503-916-2000
Owner/Operator Telephone Ext:	4
Owner/Operator Fax:	Not reported
Owner/Operator Email:	Not reported

Owner/Operator Indicator:	Owner
Owner/Operator Name: MULTNOMAH COUNTY SD 1	
Legal Status:	District
Date Became Current:	19810101
Date Ended Current:	Not reported
Owner/Operator Address:	PO BOX 3107
Owner/Operator City,State,Zip:	PORTLAND, OR 97208-3107
Owner/Operator Telephone:	503-916-2000
Owner/Operator Telephone Ext:	Not reported
Owner/Operator Fax:	Not reported
Owner/Operator Email:	Not reported

Owner/Operator Indicator:	Operator
Owner/Operator Name: MULTNOMAH COUNTY SCHOOL DISTRICT NO 1	
Legal Status:	District
Date Became Current:	20131231

MULTNOMAH CO SD 1 BLANCHARD EDUC SVC CTR (Continued) **1000414184**

Date Ended Current: Not reported
Owner/Operator Address: PO BOX 3107
Owner/Operator City,State,Zip: PORTLAND, OR 97208-3107
Owner/Operator Telephone: 503-916-2000
Owner/Operator Telephone Ext: 7
Owner/Operator Fax: Not reported
Owner/Operator Email: Not reported

Owner/Operator Indicator: Operator
Owner/Operator Name: MULTNOMAH COUNTY SCHOOL DISTRICT NO 1
Legal Status: District
Date Became Current: Not reported
Date Ended Current: Not reported
Owner/Operator Address: PO BOX 3107
Owner/Operator City,State,Zip: PORTLAND, OR 97208-3107
Owner/Operator Telephone: 503-916-2000
Owner/Operator Telephone Ext: 4
Owner/Operator Fax: Not reported
Owner/Operator Email: Not reported

Owner/Operator Indicator: Owner
Owner/Operator Name: MULTNOMAH COUNTY SD 1
Legal Status: District
Date Became Current: 19960122
Date Ended Current: Not reported
Owner/Operator Address: PO BOX 3107
Owner/Operator City,State,Zip: PORTLAND, OR 97208-3107
Owner/Operator Telephone: 503-916-2000
Owner/Operator Telephone Ext: Not reported
Owner/Operator Fax: Not reported
Owner/Operator Email: Not reported

Owner/Operator Indicator: Owner
Owner/Operator Name: MULTNOMAH COUNTY SD 1
Legal Status: Other
Date Became Current: 20061231
Date Ended Current: Not reported
Owner/Operator Address: PO BOX 3107
Owner/Operator City,State,Zip: PORTLAND, OR 97208-3107
Owner/Operator Telephone: 503-916-2000
Owner/Operator Telephone Ext: Not reported
Owner/Operator Fax: Not reported
Owner/Operator Email: Not reported

Owner/Operator Indicator: Owner
Owner/Operator Name: MULTNOMAH COUNTY SD 1
Legal Status: Other
Date Became Current: 20071231
Date Ended Current: Not reported
Owner/Operator Address: PO BOX 3107
Owner/Operator City,State,Zip: PORTLAND, OR 97208-3107
Owner/Operator Telephone: 503-916-2000
Owner/Operator Telephone Ext: Not reported
Owner/Operator Fax: Not reported
Owner/Operator Email: Not reported

Owner/Operator Indicator: Operator

MULTNOMAH CO SD 1 BLANCHARD EDUC SVC CTR (Continued) **1000414184**

Owner/Operator Name: MULTNOMAH COUNTY SCHOOL DISTRICT NO 1
Legal Status: District
Date Became Current: 20111231
Date Ended Current: Not reported
Owner/Operator Address: PO BOX 3107
Owner/Operator City,State,Zip: PORTLAND, OR 97208-3107
Owner/Operator Telephone: 503-916-2000
Owner/Operator Telephone Ext: 7
Owner/Operator Fax: Not reported
Owner/Operator Email: Not reported

Owner/Operator Indicator: Owner
Owner/Operator Name: MULTNOMAH COUNTY SD 1
Legal Status: District
Date Became Current: 19950203
Date Ended Current: Not reported
Owner/Operator Address: PO BOX 3107
Owner/Operator City,State,Zip: PORTLAND, OR 97208-3107
Owner/Operator Telephone: 503-916-2000
Owner/Operator Telephone Ext: Not reported
Owner/Operator Fax: Not reported
Owner/Operator Email: Not reported

Owner/Operator Indicator: Operator
Owner/Operator Name: MULTNOMAH COUNTY SD #1
Legal Status: District
Date Became Current: 19980202
Date Ended Current: Not reported
Owner/Operator Address: 501 N DIXON ST
Owner/Operator City,State,Zip: PORTLAND, OR 97227
Owner/Operator Telephone: 503-916-2000
Owner/Operator Telephone Ext: Not reported
Owner/Operator Fax: Not reported
Owner/Operator Email: Not reported

Owner/Operator Indicator: Owner
Owner/Operator Name: MULTNOMAH COUNTY SD 1
Legal Status: District
Date Became Current: 20031231
Date Ended Current: Not reported
Owner/Operator Address: PO BOX 3107
Owner/Operator City,State,Zip: PORTLAND, OR 97208-3107
Owner/Operator Telephone: 503-916-2000
Owner/Operator Telephone Ext: Not reported
Owner/Operator Fax: Not reported
Owner/Operator Email: Not reported

Owner/Operator Indicator: Operator
Owner/Operator Name: MULTNOMAH COUNTY SCHOOL DISTRICT NO 1
Legal Status: District
Date Became Current: 20081231
Date Ended Current: Not reported
Owner/Operator Address: PO BOX 3107
Owner/Operator City,State,Zip: PORTLAND, OR 97208-3107
Owner/Operator Telephone: 503-916-2000
Owner/Operator Telephone Ext: 7
Owner/Operator Fax: Not reported

MULTNOMAH CO SD 1 BLANCHARD EDUC SVC CTR (Continued) **1000414184**

Owner/Operator Email:	Not reported
Owner/Operator Indicator:	Owner
Owner/Operator Name: MULTNOMAH COUNTY SD 1	
Legal Status:	Other
Date Became Current:	20091231
Date Ended Current:	Not reported
Owner/Operator Address:	PO BOX 3107
Owner/Operator City,State,Zip:	PORTLAND, OR 97208-3107
Owner/Operator Telephone:	503-916-2000
Owner/Operator Telephone Ext:	Not reported
Owner/Operator Fax:	Not reported
Owner/Operator Email:	Not reported
Owner/Operator Indicator:	Owner
Owner/Operator Name: MULTNOMAH COUNTY SD 1	
Legal Status:	Other
Date Became Current:	20121231
Date Ended Current:	Not reported
Owner/Operator Address:	PO BOX 3107
Owner/Operator City,State,Zip:	PORTLAND, OR 97208-3107
Owner/Operator Telephone:	503-916-2000
Owner/Operator Telephone Ext:	Not reported
Owner/Operator Fax:	Not reported
Owner/Operator Email:	Not reported
Owner/Operator Indicator:	Operator
Owner/Operator Name: MULTNOMAH COUNTY SCHOOL DISTRICT NO 1	
Legal Status:	District
Date Became Current:	20121231
Date Ended Current:	Not reported
Owner/Operator Address:	PO BOX 3107
Owner/Operator City,State,Zip:	PORTLAND, OR 97208-3107
Owner/Operator Telephone:	503-916-2000
Owner/Operator Telephone Ext:	7
Owner/Operator Fax:	Not reported
Owner/Operator Email:	Not reported
Owner/Operator Indicator:	Owner
Owner/Operator Name: MULTNOMAH COUNTY SD 1	
Legal Status:	District
Date Became Current:	20040101
Date Ended Current:	Not reported
Owner/Operator Address:	PO BOX 3107
Owner/Operator City,State,Zip:	PORTLAND, OR 97208
Owner/Operator Telephone:	Not reported
Owner/Operator Telephone Ext:	Not reported
Owner/Operator Fax:	Not reported
Owner/Operator Email:	Not reported
Owner/Operator Indicator:	Owner
Owner/Operator Name: MULTNOMAH COUNTY SD 1	
Legal Status:	District
Date Became Current:	19940207
Date Ended Current:	Not reported
Owner/Operator Address:	PO BOX 3107
Owner/Operator City,State,Zip:	PORTLAND, OR 97208-3107

MULTNOMAH CO SD 1 BLANCHARD EDUC SVC CTR (Continued) **1000414184**

Owner/Operator Telephone: 503-916-2000
Owner/Operator Telephone Ext: Not reported
Owner/Operator Fax: Not reported
Owner/Operator Email: Not reported

Owner/Operator Indicator: Operator
Owner/Operator Name: MULTNOMAH COUNTY SD #1
Legal Status: District
Date Became Current: 19970221
Date Ended Current: Not reported
Owner/Operator Address: 501 N DIXON ST
Owner/Operator City,State,Zip: PORTLAND, OR 97227
Owner/Operator Telephone: 503-916-2000
Owner/Operator Telephone Ext: Not reported
Owner/Operator Fax: Not reported
Owner/Operator Email: Not reported

Owner/Operator Indicator: Owner
Owner/Operator Name: MULTNOMAH COUNTY SD 1
Legal Status: District
Date Became Current: 20051231
Date Ended Current: Not reported
Owner/Operator Address: PO BOX 3107
Owner/Operator City,State,Zip: PORTLAND, OR 97208-3107
Owner/Operator Telephone: 503-916-2000
Owner/Operator Telephone Ext: Not reported
Owner/Operator Fax: Not reported
Owner/Operator Email: Not reported

Owner/Operator Indicator: Operator
Owner/Operator Name: MULTNOMAH COUNTY SCHOOL DISTRICT NO 1
Legal Status: District
Date Became Current: 20091231
Date Ended Current: Not reported
Owner/Operator Address: PO BOX 3107
Owner/Operator City,State,Zip: PORTLAND, OR 97208-3107
Owner/Operator Telephone: 503-916-2000
Owner/Operator Telephone Ext: 7
Owner/Operator Fax: Not reported
Owner/Operator Email: Not reported

Owner/Operator Indicator: Operator
Owner/Operator Name: MULTNOMAH COUNTY SCHOOL DISTRICT NO 1
Legal Status: District
Date Became Current: 20101231
Date Ended Current: Not reported
Owner/Operator Address: PO BOX 3107
Owner/Operator City,State,Zip: PORTLAND, OR 97208-3107
Owner/Operator Telephone: 503-916-2000
Owner/Operator Telephone Ext: 7
Owner/Operator Fax: Not reported
Owner/Operator Email: Not reported

Historic Generators:
Receive Date: 20101231
Handler Name: MULTNOMAH CO SD 1 BLANCHARD EDUC SVC CTR
Federal Waste Generator Description: Small Quantity Generator

MULTNOMAH CO SD 1 BLANCHARD EDUC SVC CTR (Continued) **1000414184**

State District Owner: Not reported
Large Quantity Handler of Universal Waste: No
Recognized Trader Importer: No
Recognized Trader Exporter: No
Spent Lead Acid Battery Importer: No
Spent Lead Acid Battery Exporter: No
Current Record: No
Non Storage Recycler Activity: Not reported
Electronic Manifest Broker: Not reported

Receive Date: 20111231
Handler Name: MULTNOMAH CO SD 1 BLANCHARD EDUC SVC CTR
Federal Waste Generator Description: Small Quantity Generator
State District Owner: Not reported
Large Quantity Handler of Universal Waste: Yes
Recognized Trader Importer: No
Recognized Trader Exporter: No
Spent Lead Acid Battery Importer: No
Spent Lead Acid Battery Exporter: No
Current Record: No
Non Storage Recycler Activity: Not reported
Electronic Manifest Broker: Not reported

Receive Date: 20121231
Handler Name: MULTNOMAH CO SD 1 BLANCHARD EDUC SVC CTR
Federal Waste Generator Description: Small Quantity Generator
State District Owner: Not reported
Large Quantity Handler of Universal Waste: Yes
Recognized Trader Importer: No
Recognized Trader Exporter: No
Spent Lead Acid Battery Importer: No
Spent Lead Acid Battery Exporter: No
Current Record: No
Non Storage Recycler Activity: Not reported
Electronic Manifest Broker: Not reported

Receive Date: 20131231
Handler Name: MULTNOMAH CO SD 1 BLANCHARD EDUC SVC CTR
Federal Waste Generator Description: Conditionally Exempt Small Quantity Generator
State District Owner: Not reported
Large Quantity Handler of Universal Waste: Yes
Recognized Trader Importer: No
Recognized Trader Exporter: No
Spent Lead Acid Battery Importer: No
Spent Lead Acid Battery Exporter: No
Current Record: Yes
Non Storage Recycler Activity: Not reported
Electronic Manifest Broker: Not reported

Receive Date: 20040101
Handler Name: MULTNOMAH CO SD 1 BLANCHARD EDUC SVC CTR
Federal Waste Generator Description: Large Quantity Generator
State District Owner: Not reported
Large Quantity Handler of Universal Waste: No
Recognized Trader Importer: No
Recognized Trader Exporter: No
Spent Lead Acid Battery Importer: No

MULTNOMAH CO SD 1 BLANCHARD EDUC SVC CTR (Continued) **1000414184**

Spent Lead Acid Battery Exporter: No
Current Record: No
Non Storage Recycler Activity: Not reported
Electronic Manifest Broker: Not reported

Receive Date: 20131231
Handler Name: MULTNOMAH CO SD 1 BLANCHARD EDUC SVC CTR
Federal Waste Generator Description: Conditionally Exempt Small Quantity Generator
State District Owner: Not reported
Large Quantity Handler of Universal Waste: No
Recognized Trader Importer: No
Recognized Trader Exporter: No
Spent Lead Acid Battery Importer: No
Spent Lead Acid Battery Exporter: No
Current Record: No
Non Storage Recycler Activity: Not reported
Electronic Manifest Broker: Not reported

Receive Date: 19930201
Handler Name: MULTNOMAH CO SD 1 BLANCHARD EDUC SVC CTR
Federal Waste Generator Description: Small Quantity Generator
State District Owner: Not reported
Large Quantity Handler of Universal Waste: No
Recognized Trader Importer: No
Recognized Trader Exporter: No
Spent Lead Acid Battery Importer: No
Spent Lead Acid Battery Exporter: No
Current Record: No
Non Storage Recycler Activity: Not reported
Electronic Manifest Broker: Not reported

Receive Date: 19940207
Handler Name: MULTNOMAH CO SD 1 BLANCHARD EDUC SVC CTR
Federal Waste Generator Description: Small Quantity Generator
State District Owner: Not reported
Large Quantity Handler of Universal Waste: Yes
Recognized Trader Importer: No
Recognized Trader Exporter: No
Spent Lead Acid Battery Importer: No
Spent Lead Acid Battery Exporter: No
Current Record: No
Non Storage Recycler Activity: Not reported
Electronic Manifest Broker: Not reported

Receive Date: 19950203
Handler Name: MULTNOMAH CO SD 1 BLANCHARD EDUC SVC CTR
Federal Waste Generator Description: Small Quantity Generator
State District Owner: Not reported
Large Quantity Handler of Universal Waste: No
Recognized Trader Importer: No
Recognized Trader Exporter: No
Spent Lead Acid Battery Importer: No
Spent Lead Acid Battery Exporter: No
Current Record: No
Non Storage Recycler Activity: Not reported
Electronic Manifest Broker: Not reported

MULTNOMAH CO SD 1 BLANCHARD EDUC SVC CTR (Continued) **1000414184**

Receive Date: 19960122
Handler Name: MULTNOMAH CO SD 1 BLANCHARD EDUC SVC CTR
Federal Waste Generator Description: Small Quantity Generator
State District Owner: Not reported
Large Quantity Handler of Universal Waste: No
Recognized Trader Importer: No
Recognized Trader Exporter: No
Spent Lead Acid Battery Importer: No
Spent Lead Acid Battery Exporter: No
Current Record: No
Non Storage Recycler Activity: Not reported
Electronic Manifest Broker: Not reported

Receive Date: 19970221
Handler Name: MULTNOMAH CO SD 1 BLANCHARD EDUC SVC CTR
Federal Waste Generator Description: Small Quantity Generator
State District Owner: Not reported
Large Quantity Handler of Universal Waste: No
Recognized Trader Importer: No
Recognized Trader Exporter: No
Spent Lead Acid Battery Importer: No
Spent Lead Acid Battery Exporter: No
Current Record: No
Non Storage Recycler Activity: Not reported
Electronic Manifest Broker: Not reported

Receive Date: 19980202
Handler Name: MULTNOMAH CO SD 1 BLANCHARD EDUC SVC CTR
Federal Waste Generator Description: Small Quantity Generator
State District Owner: Not reported
Large Quantity Handler of Universal Waste: No
Recognized Trader Importer: No
Recognized Trader Exporter: No
Spent Lead Acid Battery Importer: No
Spent Lead Acid Battery Exporter: No
Current Record: No
Non Storage Recycler Activity: Not reported
Electronic Manifest Broker: Not reported

Receive Date: 19990211
Handler Name: MULTNOMAH CO SD 1 BLANCHARD EDUC SVC CTR
Federal Waste Generator Description: Small Quantity Generator
State District Owner: Not reported
Large Quantity Handler of Universal Waste: No
Recognized Trader Importer: No
Recognized Trader Exporter: No
Spent Lead Acid Battery Importer: No
Spent Lead Acid Battery Exporter: No
Current Record: No
Non Storage Recycler Activity: Not reported
Electronic Manifest Broker: Not reported

Receive Date: 20000131
Handler Name: MULTNOMAH CO SD 1 BLANCHARD EDUC SVC CTR
Federal Waste Generator Description: Small Quantity Generator
State District Owner: Not reported
Large Quantity Handler of Universal Waste: No

MULTNOMAH CO SD 1 BLANCHARD EDUC SVC CTR (Continued) **1000414184**

Recognized Trader Importer:	No
Recognized Trader Exporter:	No
Spent Lead Acid Battery Importer:	No
Spent Lead Acid Battery Exporter:	No
Current Record:	No
Non Storage Recycler Activity:	Not reported
Electronic Manifest Broker:	Not reported

Receive Date:	20010222
Handler Name:	MULTNOMAH CO SD 1 BLANCHARD EDUC SVC CTR
Federal Waste Generator Description:	Small Quantity Generator
State District Owner:	Not reported
Large Quantity Handler of Universal Waste:	No
Recognized Trader Importer:	No
Recognized Trader Exporter:	No
Spent Lead Acid Battery Importer:	No
Spent Lead Acid Battery Exporter:	No
Current Record:	No
Non Storage Recycler Activity:	Not reported
Electronic Manifest Broker:	Not reported

Receive Date:	20020215
Handler Name:	MULTNOMAH CO SD 1 BLANCHARD EDUC SVC CTR
Federal Waste Generator Description:	Small Quantity Generator
State District Owner:	Not reported
Large Quantity Handler of Universal Waste:	No
Recognized Trader Importer:	No
Recognized Trader Exporter:	No
Spent Lead Acid Battery Importer:	No
Spent Lead Acid Battery Exporter:	No
Current Record:	No
Non Storage Recycler Activity:	Not reported
Electronic Manifest Broker:	Not reported

Receive Date:	20030206
Handler Name:	MULTNOMAH CO SD 1 BLANCHARD EDUC SVC CTR
Federal Waste Generator Description:	Small Quantity Generator
State District Owner:	Not reported
Large Quantity Handler of Universal Waste:	No
Recognized Trader Importer:	No
Recognized Trader Exporter:	No
Spent Lead Acid Battery Importer:	No
Spent Lead Acid Battery Exporter:	No
Current Record:	No
Non Storage Recycler Activity:	Not reported
Electronic Manifest Broker:	Not reported

Receive Date:	20031231
Handler Name:	MULTNOMAH CO SD 1 BLANCHARD EDUC SVC CTR
Federal Waste Generator Description:	Large Quantity Generator
State District Owner:	Not reported
Large Quantity Handler of Universal Waste:	No
Recognized Trader Importer:	No
Recognized Trader Exporter:	No
Spent Lead Acid Battery Importer:	No
Spent Lead Acid Battery Exporter:	No
Current Record:	No

MULTNOMAH CO SD 1 BLANCHARD EDUC SVC CTR (Continued) **1000414184**

Non Storage Recycler Activity: Not reported
Electronic Manifest Broker: Not reported

Receive Date: 20041231
Handler Name: MULTNOMAH CO SD 1 BLANCHARD EDUC SVC CTR
Federal Waste Generator Description: Small Quantity Generator
State District Owner: Not reported
Large Quantity Handler of Universal Waste: Yes
Recognized Trader Importer: No
Recognized Trader Exporter: No
Spent Lead Acid Battery Importer: No
Spent Lead Acid Battery Exporter: No
Current Record: No
Non Storage Recycler Activity: Not reported
Electronic Manifest Broker: Not reported

Receive Date: 20051231
Handler Name: MULTNOMAH CO SD 1 BLANCHARD EDUC SVC CTR
Federal Waste Generator Description: Small Quantity Generator
State District Owner: Not reported
Large Quantity Handler of Universal Waste: Yes
Recognized Trader Importer: No
Recognized Trader Exporter: No
Spent Lead Acid Battery Importer: No
Spent Lead Acid Battery Exporter: No
Current Record: No
Non Storage Recycler Activity: Not reported
Electronic Manifest Broker: Not reported

Receive Date: 20061231
Handler Name: MULTNOMAH CO SD 1 BLANCHARD EDUC SVC CTR
Federal Waste Generator Description: Small Quantity Generator
State District Owner: Not reported
Large Quantity Handler of Universal Waste: Yes
Recognized Trader Importer: No
Recognized Trader Exporter: No
Spent Lead Acid Battery Importer: No
Spent Lead Acid Battery Exporter: No
Current Record: No
Non Storage Recycler Activity: Not reported
Electronic Manifest Broker: Not reported

Receive Date: 20071231
Handler Name: MULTNOMAH CO SD 1 BLANCHARD EDUC SVC CTR
Federal Waste Generator Description: Small Quantity Generator
State District Owner: Not reported
Large Quantity Handler of Universal Waste: Yes
Recognized Trader Importer: No
Recognized Trader Exporter: No
Spent Lead Acid Battery Importer: No
Spent Lead Acid Battery Exporter: No
Current Record: No
Non Storage Recycler Activity: Not reported
Electronic Manifest Broker: Not reported

Receive Date: 20081231
Handler Name: MULTNOMAH CO SD 1 BLANCHARD EDUC SVC CTR

MULTNOMAH CO SD 1 BLANCHARD EDUC SVC CTR (Continued) **1000414184**

Federal Waste Generator Description:	Small Quantity Generator
State District Owner:	Not reported
Large Quantity Handler of Universal Waste:	No
Recognized Trader Importer:	No
Recognized Trader Exporter:	No
Spent Lead Acid Battery Importer:	No
Spent Lead Acid Battery Exporter:	No
Current Record:	No
Non Storage Recycler Activity:	Not reported
Electronic Manifest Broker:	Not reported

Receive Date:	20091231
Handler Name:	MULTNOMAH CO SD 1 BLANCHARD EDUC SVC CTR
Federal Waste Generator Description:	Small Quantity Generator
State District Owner:	Not reported
Large Quantity Handler of Universal Waste:	No
Recognized Trader Importer:	No
Recognized Trader Exporter:	No
Spent Lead Acid Battery Importer:	No
Spent Lead Acid Battery Exporter:	No
Current Record:	No
Non Storage Recycler Activity:	Not reported
Electronic Manifest Broker:	Not reported

List of NAICS Codes and Descriptions:

NAICS Code:	23511
NAICS Description:	PLUMBING, HEATING, AND AIR-CONDITIONING CONTRACTORS
NAICS Code:	61171
NAICS Description:	EDUCATIONAL SUPPORT SERVICES
NAICS Code:	611710
NAICS Description:	EDUCATIONAL SUPPORT SERVICES
NAICS Code:	811412
NAICS Description:	APPLIANCE REPAIR AND MAINTENANCE
NAICS Code:	81149
NAICS Description:	OTHER PERSONAL AND HOUSEHOLD GOODS REPAIR AND MAINTENANCE

Has the Facility Received Notices of Violations:

Found Violation:	Yes
Agency Which Determined Violation:	State
Violation Short Description:	Generators - Pre-transport
Date Violation was Determined:	20080205
Actual Return to Compliance Date:	20080403
Return to Compliance Qualifier:	Documented
Violation Responsible Agency:	State
Scheduled Compliance Date:	20080407
Enforcement Identifier:	101
Date of Enforcement Action:	20080303
Enforcement Responsible Agency:	State
Enforcement Docket Number:	Not reported
Enforcement Attorney:	Not reported
Corrective Action Component:	No
Appeal Initiated Date:	Not reported

MULTNOMAH CO SD 1 BLANCHARD EDUC SVC CTR (Continued) **1000414184**

Appeal Resolution Date: Not reported
Disposition Status Date: Not reported
Disposition Status: Not reported
Disposition Status Description: Not reported
Consent/Final Order Sequence Number:Not reported
Consent/Final Order Respondent Name: Not reported
Consent/Final Order Lead Agency: Not reported
Enforcement Type: NOTICE OF NONCOMPLIANCE
Enforcement Responsible Person: ORRXS
Enforcement Responsible Sub-Organization: NWR
SEP Sequence Number: Not reported
SEP Expenditure Amount: Not reported
SEP Scheduled Completion Date: Not reported
SEP Actual Date: Not reported
SEP Defaulted Date: Not reported
SEP Type: Not reported
SEP Type Description: Not reported
Proposed Amount: Not reported
Final Monetary Amount: Not reported
Paid Amount: Not reported
Final Count: Not reported
Final Amount: Not reported

Found Violation: Yes
Agency Which Determined Violation: State
Violation Short Description: Generators - Pre-transport
Date Violation was Determined: 20080205
Actual Return to Compliance Date: 20080403
Return to Compliance Qualifier: Documented
Violation Responsible Agency: State
Scheduled Compliance Date: 20080407
Enforcement Identifier: 101
Date of Enforcement Action: 20080303
Enforcement Responsible Agency: State
Enforcement Docket Number: Not reported
Enforcement Attorney: Not reported
Corrective Action Component: No
Appeal Initiated Date: Not reported
Appeal Resolution Date: Not reported
Disposition Status Date: Not reported
Disposition Status: Not reported
Disposition Status Description: Not reported
Consent/Final Order Sequence Number:Not reported
Consent/Final Order Respondent Name: Not reported
Consent/Final Order Lead Agency: Not reported
Enforcement Type: NOTICE OF NONCOMPLIANCE
Enforcement Responsible Person: ORRXS
Enforcement Responsible Sub-Organization: NWR
SEP Sequence Number: Not reported
SEP Expenditure Amount: Not reported
SEP Scheduled Completion Date: Not reported
SEP Actual Date: Not reported
SEP Defaulted Date: Not reported
SEP Type: Not reported
SEP Type Description: Not reported
Proposed Amount: Not reported
Final Monetary Amount: Not reported

MULTNOMAH CO SD 1 BLANCHARD EDUC SVC CTR (Continued) **1000414184**

Paid Amount:	Not reported
Final Count:	Not reported
Final Amount:	Not reported
Found Violation:	Yes
Agency Which Determined Violation:	State
Violation Short Description:	TSD - Container Use and Management
Date Violation was Determined:	19940120
Actual Return to Compliance Date:	19940209
Return to Compliance Qualifier:	Observed
Violation Responsible Agency:	State
Scheduled Compliance Date:	19940209
Enforcement Identifier:	000
Date of Enforcement Action:	19940202
Enforcement Responsible Agency:	State
Enforcement Docket Number:	Not reported
Enforcement Attorney:	OR
Corrective Action Component:	No
Appeal Initiated Date:	Not reported
Appeal Resolution Date:	Not reported
Disposition Status Date:	Not reported
Disposition Status:	Not reported
Disposition Status Description:	Not reported
Consent/Final Order Sequence Number:	Not reported
Consent/Final Order Respondent Name:	Not reported
Consent/Final Order Lead Agency:	Not reported
Enforcement Type:	NOTICE OF NONCOMPLIANCE
Enforcement Responsible Person:	ORKEC
Enforcement Responsible Sub-Organization:	NWR
SEP Sequence Number:	Not reported
SEP Expenditure Amount:	Not reported
SEP Scheduled Completion Date:	Not reported
SEP Actual Date:	Not reported
SEP Defaulted Date:	Not reported
SEP Type:	Not reported
SEP Type Description:	Not reported
Proposed Amount:	Not reported
Final Monetary Amount:	Not reported
Paid Amount:	Not reported
Final Count:	Not reported
Final Amount:	Not reported
Found Violation:	Yes
Agency Which Determined Violation:	State
Violation Short Description:	Generators - General
Date Violation was Determined:	20080205
Actual Return to Compliance Date:	20080403
Return to Compliance Qualifier:	Documented
Violation Responsible Agency:	State
Scheduled Compliance Date:	20080407
Enforcement Identifier:	101
Date of Enforcement Action:	20080303
Enforcement Responsible Agency:	State
Enforcement Docket Number:	Not reported
Enforcement Attorney:	Not reported
Corrective Action Component:	No
Appeal Initiated Date:	Not reported

MULTNOMAH CO SD 1 BLANCHARD EDUC SVC CTR (Continued) **1000414184**

Appeal Resolution Date: Not reported
Disposition Status Date: Not reported
Disposition Status: Not reported
Disposition Status Description: Not reported
Consent/Final Order Sequence Number:Not reported
Consent/Final Order Respondent Name: Not reported
Consent/Final Order Lead Agency: Not reported
Enforcement Type: NOTICE OF NONCOMPLIANCE
Enforcement Responsible Person: ORRXS
Enforcement Responsible Sub-Organization: NWR
SEP Sequence Number: Not reported
SEP Expenditure Amount: Not reported
SEP Scheduled Completion Date: Not reported
SEP Actual Date: Not reported
SEP Defaulted Date: Not reported
SEP Type: Not reported
SEP Type Description: Not reported
Proposed Amount: Not reported
Final Monetary Amount: Not reported
Paid Amount: Not reported
Final Count: Not reported
Final Amount: Not reported

Found Violation: No
Agency Which Determined Violation: Not reported
Violation Short Description: Not reported
Date Violation was Determined: Not reported
Actual Return to Compliance Date: Not reported
Return to Compliance Qualifier: Not reported
Violation Responsible Agency: Not reported
Scheduled Compliance Date: Not reported
Enforcement Identifier: Not reported
Date of Enforcement Action: Not reported
Enforcement Responsible Agency: Not reported
Enforcement Docket Number: Not reported
Enforcement Attorney: Not reported
Corrective Action Component: Not reported
Appeal Initiated Date: Not reported
Appeal Resolution Date: Not reported
Disposition Status Date: Not reported
Disposition Status: Not reported
Disposition Status Description: Not reported
Consent/Final Order Sequence Number:Not reported
Consent/Final Order Respondent Name: Not reported
Consent/Final Order Lead Agency: Not reported
Enforcement Type: Not reported
Enforcement Responsible Person: Not reported
Enforcement Responsible Sub-Organization: Not reported
SEP Sequence Number: Not reported
SEP Expenditure Amount: Not reported
SEP Scheduled Completion Date: Not reported
SEP Actual Date: Not reported
SEP Defaulted Date: Not reported
SEP Type: Not reported
SEP Type Description: Not reported
Proposed Amount: Not reported
Final Monetary Amount: Not reported

MULTNOMAH CO SD 1 BLANCHARD EDUC SVC CTR (Continued) **1000414184**

Paid Amount:	Not reported
Final Count:	Not reported
Final Amount:	Not reported
Found Violation:	Yes
Agency Which Determined Violation:	State
Violation Short Description:	Generators - General
Date Violation was Determined:	19940120
Actual Return to Compliance Date:	19940209
Return to Compliance Qualifier:	Observed
Violation Responsible Agency:	State
Scheduled Compliance Date:	19940209
Enforcement Identifier:	000
Date of Enforcement Action:	19940202
Enforcement Responsible Agency:	State
Enforcement Docket Number:	Not reported
Enforcement Attorney:	OR
Corrective Action Component:	No
Appeal Initiated Date:	Not reported
Appeal Resolution Date:	Not reported
Disposition Status Date:	Not reported
Disposition Status:	Not reported
Disposition Status Description:	Not reported
Consent/Final Order Sequence Number:	Not reported
Consent/Final Order Respondent Name:	Not reported
Consent/Final Order Lead Agency:	Not reported
Enforcement Type:	NOTICE OF NONCOMPLIANCE
Enforcement Responsible Person:	ORKEC
Enforcement Responsible Sub-Organization:	NWR
SEP Sequence Number:	Not reported
SEP Expenditure Amount:	Not reported
SEP Scheduled Completion Date:	Not reported
SEP Actual Date:	Not reported
SEP Defaulted Date:	Not reported
SEP Type:	Not reported
SEP Type Description:	Not reported
Proposed Amount:	Not reported
Final Monetary Amount:	Not reported
Paid Amount:	Not reported
Final Count:	Not reported
Final Amount:	Not reported
Found Violation:	Yes
Agency Which Determined Violation:	State
Violation Short Description:	Universal Waste - Small Quantity Handlers
Date Violation was Determined:	20080205
Actual Return to Compliance Date:	20080403
Return to Compliance Qualifier:	Documented
Violation Responsible Agency:	State
Scheduled Compliance Date:	20080407
Enforcement Identifier:	101
Date of Enforcement Action:	20080303
Enforcement Responsible Agency:	State
Enforcement Docket Number:	Not reported
Enforcement Attorney:	Not reported
Corrective Action Component:	No
Appeal Initiated Date:	Not reported

MULTNOMAH CO SD 1 BLANCHARD EDUC SVC CTR (Continued) **1000414184**

Appeal Resolution Date: Not reported
Disposition Status Date: Not reported
Disposition Status: Not reported
Disposition Status Description: Not reported
Consent/Final Order Sequence Number: Not reported
Consent/Final Order Respondent Name: Not reported
Consent/Final Order Lead Agency: Not reported
Enforcement Type: NOTICE OF NONCOMPLIANCE
Enforcement Responsible Person: ORRXS
Enforcement Responsible Sub-Organization: NWR
SEP Sequence Number: Not reported
SEP Expenditure Amount: Not reported
SEP Scheduled Completion Date: Not reported
SEP Actual Date: Not reported
SEP Defaulted Date: Not reported
SEP Type: Not reported
SEP Type Description: Not reported
Proposed Amount: Not reported
Final Monetary Amount: Not reported
Paid Amount: Not reported
Final Count: Not reported
Final Amount: Not reported

Found Violation: Yes
Agency Which Determined Violation: State
Violation Short Description: Generators - Pre-transport
Date Violation was Determined: 20080205
Actual Return to Compliance Date: 20080403
Return to Compliance Qualifier: Documented
Violation Responsible Agency: State
Scheduled Compliance Date: 20080407
Enforcement Identifier: 101
Date of Enforcement Action: 20080303
Enforcement Responsible Agency: State
Enforcement Docket Number: Not reported
Enforcement Attorney: Not reported
Corrective Action Component: No
Appeal Initiated Date: Not reported
Appeal Resolution Date: Not reported
Disposition Status Date: Not reported
Disposition Status: Not reported
Disposition Status Description: Not reported
Consent/Final Order Sequence Number: Not reported
Consent/Final Order Respondent Name: Not reported
Consent/Final Order Lead Agency: Not reported
Enforcement Type: NOTICE OF NONCOMPLIANCE
Enforcement Responsible Person: ORRXS
Enforcement Responsible Sub-Organization: NWR
SEP Sequence Number: Not reported
SEP Expenditure Amount: Not reported
SEP Scheduled Completion Date: Not reported
SEP Actual Date: Not reported
SEP Defaulted Date: Not reported
SEP Type: Not reported
SEP Type Description: Not reported
Proposed Amount: Not reported
Final Monetary Amount: Not reported

MULTNOMAH CO SD 1 BLANCHARD EDUC SVC CTR (Continued) **1000414184**

Paid Amount:	Not reported
Final Count:	Not reported
Final Amount:	Not reported
Found Violation:	Yes
Agency Which Determined Violation:	State
Violation Short Description:	Generators - Pre-transport
Date Violation was Determined:	20080205
Actual Return to Compliance Date:	20080403
Return to Compliance Qualifier:	Documented
Violation Responsible Agency:	State
Scheduled Compliance Date:	20080407
Enforcement Identifier:	101
Date of Enforcement Action:	20080303
Enforcement Responsible Agency:	State
Enforcement Docket Number:	Not reported
Enforcement Attorney:	Not reported
Corrective Action Component:	No
Appeal Initiated Date:	Not reported
Appeal Resolution Date:	Not reported
Disposition Status Date:	Not reported
Disposition Status:	Not reported
Disposition Status Description:	Not reported
Consent/Final Order Sequence Number:	Not reported
Consent/Final Order Respondent Name:	Not reported
Consent/Final Order Lead Agency:	Not reported
Enforcement Type:	NOTICE OF NONCOMPLIANCE
Enforcement Responsible Person:	ORRXS
Enforcement Responsible Sub-Organization:	NWR
SEP Sequence Number:	Not reported
SEP Expenditure Amount:	Not reported
SEP Scheduled Completion Date:	Not reported
SEP Actual Date:	Not reported
SEP Defaulted Date:	Not reported
SEP Type:	Not reported
SEP Type Description:	Not reported
Proposed Amount:	Not reported
Final Monetary Amount:	Not reported
Paid Amount:	Not reported
Final Count:	Not reported
Final Amount:	Not reported
Found Violation:	Yes
Agency Which Determined Violation:	State
Violation Short Description:	Generators - Pre-transport
Date Violation was Determined:	20080205
Actual Return to Compliance Date:	20080403
Return to Compliance Qualifier:	Documented
Violation Responsible Agency:	State
Scheduled Compliance Date:	20080407
Enforcement Identifier:	101
Date of Enforcement Action:	20080303
Enforcement Responsible Agency:	State
Enforcement Docket Number:	Not reported
Enforcement Attorney:	Not reported
Corrective Action Component:	No
Appeal Initiated Date:	Not reported

MULTNOMAH CO SD 1 BLANCHARD EDUC SVC CTR (Continued) **1000414184**

Appeal Resolution Date: Not reported
Disposition Status Date: Not reported
Disposition Status: Not reported
Disposition Status Description: Not reported
Consent/Final Order Sequence Number:Not reported
Consent/Final Order Respondent Name: Not reported
Consent/Final Order Lead Agency: Not reported
Enforcement Type: NOTICE OF NONCOMPLIANCE
Enforcement Responsible Person: ORRXS
Enforcement Responsible Sub-Organization: NWR
SEP Sequence Number: Not reported
SEP Expenditure Amount: Not reported
SEP Scheduled Completion Date: Not reported
SEP Actual Date: Not reported
SEP Defaulted Date: Not reported
SEP Type: Not reported
SEP Type Description: Not reported
Proposed Amount: Not reported
Final Monetary Amount: Not reported
Paid Amount: Not reported
Final Count: Not reported
Final Amount: Not reported

Found Violation: Yes
Agency Which Determined Violation: State
Violation Short Description: Universal Waste - Small Quantity Handlers
Date Violation was Determined: 20080205
Actual Return to Compliance Date: 20080403
Return to Compliance Qualifier: Documented
Violation Responsible Agency: State
Scheduled Compliance Date: 20080407
Enforcement Identifier: 101
Date of Enforcement Action: 20080303
Enforcement Responsible Agency: State
Enforcement Docket Number: Not reported
Enforcement Attorney: Not reported
Corrective Action Component: No
Appeal Initiated Date: Not reported
Appeal Resolution Date: Not reported
Disposition Status Date: Not reported
Disposition Status: Not reported
Disposition Status Description: Not reported
Consent/Final Order Sequence Number:Not reported
Consent/Final Order Respondent Name: Not reported
Consent/Final Order Lead Agency: Not reported
Enforcement Type: NOTICE OF NONCOMPLIANCE
Enforcement Responsible Person: ORRXS
Enforcement Responsible Sub-Organization: NWR
SEP Sequence Number: Not reported
SEP Expenditure Amount: Not reported
SEP Scheduled Completion Date: Not reported
SEP Actual Date: Not reported
SEP Defaulted Date: Not reported
SEP Type: Not reported
SEP Type Description: Not reported
Proposed Amount: Not reported
Final Monetary Amount: Not reported

MULTNOMAH CO SD 1 BLANCHARD EDUC SVC CTR (Continued) **1000414184**

Paid Amount:	Not reported
Final Count:	Not reported
Final Amount:	Not reported
Found Violation:	No
Agency Which Determined Violation:	Not reported
Violation Short Description:	Not reported
Date Violation was Determined:	Not reported
Actual Return to Compliance Date:	Not reported
Return to Compliance Qualifier:	Not reported
Violation Responsible Agency:	Not reported
Scheduled Compliance Date:	Not reported
Enforcement Identifier:	Not reported
Date of Enforcement Action:	Not reported
Enforcement Responsible Agency:	Not reported
Enforcement Docket Number:	Not reported
Enforcement Attorney:	Not reported
Corrective Action Component:	Not reported
Appeal Initiated Date:	Not reported
Appeal Resolution Date:	Not reported
Disposition Status Date:	Not reported
Disposition Status:	Not reported
Disposition Status Description:	Not reported
Consent/Final Order Sequence Number:	Not reported
Consent/Final Order Respondent Name:	Not reported
Consent/Final Order Lead Agency:	Not reported
Enforcement Type:	Not reported
Enforcement Responsible Person:	Not reported
Enforcement Responsible Sub-Organization:	Not reported
SEP Sequence Number:	Not reported
SEP Expenditure Amount:	Not reported
SEP Scheduled Completion Date:	Not reported
SEP Actual Date:	Not reported
SEP Defaulted Date:	Not reported
SEP Type:	Not reported
SEP Type Description:	Not reported
Proposed Amount:	Not reported
Final Monetary Amount:	Not reported
Paid Amount:	Not reported
Final Count:	Not reported
Final Amount:	Not reported
Found Violation:	Yes
Agency Which Determined Violation:	State
Violation Short Description:	TSD - Container Use and Management
Date Violation was Determined:	19940120
Actual Return to Compliance Date:	19940209
Return to Compliance Qualifier:	Observed
Violation Responsible Agency:	State
Scheduled Compliance Date:	19940209
Enforcement Identifier:	000
Date of Enforcement Action:	19940202
Enforcement Responsible Agency:	State
Enforcement Docket Number:	Not reported
Enforcement Attorney:	OR
Corrective Action Component:	No
Appeal Initiated Date:	Not reported

MULTNOMAH CO SD 1 BLANCHARD EDUC SVC CTR (Continued) **1000414184**

Appeal Resolution Date:	Not reported
Disposition Status Date:	Not reported
Disposition Status:	Not reported
Disposition Status Description:	Not reported
Consent/Final Order Sequence Number:	Not reported
Consent/Final Order Respondent Name:	Not reported
Consent/Final Order Lead Agency:	Not reported
Enforcement Type:	NOTICE OF NONCOMPLIANCE
Enforcement Responsible Person:	ORKEC
Enforcement Responsible Sub-Organization:	NWR
SEP Sequence Number:	Not reported
SEP Expenditure Amount:	Not reported
SEP Scheduled Completion Date:	Not reported
SEP Actual Date:	Not reported
SEP Defaulted Date:	Not reported
SEP Type:	Not reported
SEP Type Description:	Not reported
Proposed Amount:	Not reported
Final Monetary Amount:	Not reported
Paid Amount:	Not reported
Final Count:	Not reported
Final Amount:	Not reported

Evaluation Action Summary:

Evaluation Date:	20080205
Evaluation Responsible Agency:	State
Found Violation:	Yes
Evaluation Type Description:	COMPLIANCE EVALUATION INSPECTION ON-SITE
Evaluation Responsible Person Identifier:	ORRXS
Evaluation Responsible Sub-Organization:	NWR
Actual Return to Compliance Date:	20080403
Scheduled Compliance Date:	20080407
Date of Request:	Not reported
Date Response Received:	Not reported
Request Agency:	Not reported
Former Citation:	Not reported

Evaluation Date:	20080205
Evaluation Responsible Agency:	State
Found Violation:	Yes
Evaluation Type Description:	COMPLIANCE EVALUATION INSPECTION ON-SITE
Evaluation Responsible Person Identifier:	ORRXS
Evaluation Responsible Sub-Organization:	NWR
Actual Return to Compliance Date:	20080403
Scheduled Compliance Date:	20080407
Date of Request:	Not reported
Date Response Received:	Not reported
Request Agency:	Not reported
Former Citation:	Not reported

Evaluation Date:	19940120
Evaluation Responsible Agency:	State
Found Violation:	Yes
Evaluation Type Description:	COMPLIANCE EVALUATION INSPECTION ON-SITE
Evaluation Responsible Person Identifier:	ORKEC
Evaluation Responsible Sub-Organization:	NWR
Actual Return to Compliance Date:	19940209

MULTNOMAH CO SD 1 BLANCHARD EDUC SVC CTR (Continued) **1000414184**

Scheduled Compliance Date:	19940209
Date of Request:	Not reported
Date Response Received:	Not reported
Request Agency:	Not reported
Former Citation:	Not reported

Evaluation Date:	20080205
Evaluation Responsible Agency:	State
Found Violation:	Yes
Evaluation Type Description:	COMPLIANCE EVALUATION INSPECTION ON-SITE
Evaluation Responsible Person Identifier:	ORRXS
Evaluation Responsible Sub-Organization:	NWR
Actual Return to Compliance Date:	20080403
Scheduled Compliance Date:	20080407
Date of Request:	Not reported
Date Response Received:	Not reported
Request Agency:	Not reported
Former Citation:	Not reported

Evaluation Date:	19980203
Evaluation Responsible Agency:	State
Found Violation:	No
Evaluation Type Description:	COMPLIANCE EVALUATION INSPECTION ON-SITE
Evaluation Responsible Person Identifier:	OREGC
Evaluation Responsible Sub-Organization:	NWR
Actual Return to Compliance Date:	Not reported
Scheduled Compliance Date:	Not reported
Date of Request:	Not reported
Date Response Received:	Not reported
Request Agency:	Not reported
Former Citation:	Not reported

Evaluation Date:	19940120
Evaluation Responsible Agency:	State
Found Violation:	Yes
Evaluation Type Description:	COMPLIANCE EVALUATION INSPECTION ON-SITE
Evaluation Responsible Person Identifier:	ORKEC
Evaluation Responsible Sub-Organization:	NWR
Actual Return to Compliance Date:	19940209
Scheduled Compliance Date:	19940209
Date of Request:	Not reported
Date Response Received:	Not reported
Request Agency:	Not reported
Former Citation:	Not reported

Evaluation Date:	20080205
Evaluation Responsible Agency:	State
Found Violation:	Yes
Evaluation Type Description:	COMPLIANCE EVALUATION INSPECTION ON-SITE
Evaluation Responsible Person Identifier:	ORRXS
Evaluation Responsible Sub-Organization:	NWR
Actual Return to Compliance Date:	20080403
Scheduled Compliance Date:	20080407
Date of Request:	Not reported
Date Response Received:	Not reported
Request Agency:	Not reported
Former Citation:	Not reported

MULTNOMAH CO SD 1 BLANCHARD EDUC SVC CTR (Continued) **1000414184**

Evaluation Date:	20080205
Evaluation Responsible Agency:	State
Found Violation:	Yes
Evaluation Type Description:	COMPLIANCE EVALUATION INSPECTION ON-SITE
Evaluation Responsible Person Identifier:	ORRXS
Evaluation Responsible Sub-Organization:	NWR
Actual Return to Compliance Date:	20080403
Scheduled Compliance Date:	20080407
Date of Request:	Not reported
Date Response Received:	Not reported
Request Agency:	Not reported
Former Citation:	Not reported

Evaluation Date:	20080205
Evaluation Responsible Agency:	State
Found Violation:	Yes
Evaluation Type Description:	COMPLIANCE EVALUATION INSPECTION ON-SITE
Evaluation Responsible Person Identifier:	ORRXS
Evaluation Responsible Sub-Organization:	NWR
Actual Return to Compliance Date:	20080403
Scheduled Compliance Date:	20080407
Date of Request:	Not reported
Date Response Received:	Not reported
Request Agency:	Not reported
Former Citation:	Not reported

Evaluation Date:	20080205
Evaluation Responsible Agency:	State
Found Violation:	Yes
Evaluation Type Description:	COMPLIANCE EVALUATION INSPECTION ON-SITE
Evaluation Responsible Person Identifier:	ORRXS
Evaluation Responsible Sub-Organization:	NWR
Actual Return to Compliance Date:	20080403
Scheduled Compliance Date:	20080407
Date of Request:	Not reported
Date Response Received:	Not reported
Request Agency:	Not reported
Former Citation:	Not reported

Evaluation Date:	20080205
Evaluation Responsible Agency:	State
Found Violation:	Yes
Evaluation Type Description:	COMPLIANCE EVALUATION INSPECTION ON-SITE
Evaluation Responsible Person Identifier:	ORRXS
Evaluation Responsible Sub-Organization:	NWR
Actual Return to Compliance Date:	20080403
Scheduled Compliance Date:	20080407
Date of Request:	Not reported
Date Response Received:	Not reported
Request Agency:	Not reported
Former Citation:	Not reported

Evaluation Date:	20130530
Evaluation Responsible Agency:	State
Found Violation:	No
Evaluation Type Description:	COMPLIANCE EVALUATION INSPECTION ON-SITE
Evaluation Responsible Person Identifier:	ORJTC

MULTNOMAH CO SD 1 BLANCHARD EDUC SVC CTR (Continued) **1000414184**

Evaluation Responsible Sub-Organization:	NWR
Actual Return to Compliance Date:	Not reported
Scheduled Compliance Date:	Not reported
Date of Request:	Not reported
Date Response Received:	Not reported
Request Agency:	Not reported
Former Citation:	Not reported

Evaluation Date:	19940120
Evaluation Responsible Agency:	State
Found Violation:	Yes
Evaluation Type Description:	COMPLIANCE EVALUATION INSPECTION ON-SITE
Evaluation Responsible Person Identifier:	ORKEC
Evaluation Responsible Sub-Organization:	NWR
Actual Return to Compliance Date:	19940209
Scheduled Compliance Date:	19940209
Date of Request:	Not reported
Date Response Received:	Not reported
Request Agency:	Not reported
Former Citation:	Not reported

LUST:

Name:	PORTLAND PUBLIC SCHOOLS
Address:	501 N DIXON ST
City,State,Zip:	PORTLAND, OR 97227
Region:	North Western Region
Facility ID:	26-17-0573
Cleanup Received Date:	05/23/2017

MULTNOMAH CO SD 1 BLANCHARD EDUC SVC CTR (Continued) **1000414184**

Cleanup Start Date: 05/16/2017
Cleanup Complete Date: 09/18/2017
Decode for Region: North West Region

PADS:

Name:	B.E.S.C.
Address:	501 N. DIXON ST.
Address 2:	Not reported
City,State,Zip:	PORTLAND, OR 97227
EDR ID:	1000414184
EPAID:	ORD009606336
Region:	10
Generator:	Y
Storer:	N
Disposer:	N
Transporter:	N
Smelter:	N
Research Facility:	N
Mailing Address:	501 N. DIXON ST.
Mailing Address 2:	Not reported
Mailing City:	PORTLAND
Mailing State:	OR
Mailing Zip:	97227
Mailing Country:	US
Owner Name:	MULTNOMAH CO. SD #1
Certification Date:	03/28/2003
Contact Name:	HERB WAGNER
Contact Title:	Not reported
Contact Telephone:	503-916-2000
Contact Text:	4277
Contact Email:	Not reported

OR MANIFEST:

Manifest Year:	Manifest Year - 2012
EPA Id:	ORD009606336
Inactive Status:	Not reported
Organization Name:	Not reported
Contact Name:	Herbert Wagner
Contact Telephone Number:	Not reported
Mailing Address:	PO Box 3107
Mailing City/State/Zip:	Portland, OR 97208-3107

Manifest:

Name:	MULTNOMAH CO SD 1 BLANCHARD EDUC SVC CTR
Year :	2012
RCRA Id :	ORD009606336
Inactive :	Not reported
Status:	Small quantity generator
Manifest :	004462483FLE
Ship Date :	12/18/2012
TSD :	UTD981552177
WS Num:	2
Transporter:	MAD039322250
Ship Qty :	Not reported
Rpt Unit :	Not reported
Off Mng :	H040

MULTNOMAH CO SD 1 BLANCHARD EDUC SVC CTR (Continued) **1000414184**

EPA Waste Codes: D002
Waste Description: Off Specification/Old Unusable Dishwasher Sanitizer, Sodium Hydroxide
Total Amt Of Waste Stream Generated in Reporting Yr 1: Not reported
Total Amt Of Waste Stream Generated in Reporting Yr 2: Not reported

Name: MULTNOMAH CO SD 1 BLANCHARD EDUC SVC CTR
Year : 2012
RCRA Id : ORD009606336
Inactive : Not reported
Status: Small quantity generator
Manifest : 004462483FLE
Ship Date : 12/18/2012
TSD : UTD981552177
WS Num: 3
Transporter: MAD039322250
Ship Qty : Not reported
Rpt Unit : Not reported
Off Mng : H040
EPA Waste Codes: D002
Waste Description: Off Specification/Old Unusable Kitchen Cleaners-Phosphoric acid, viniger
Total Amt Of Waste Stream Generated in Reporting Yr 1: Not reported
Total Amt Of Waste Stream Generated in Reporting Yr 2: Not reported

Name: MULTNOMAH CO SD 1 BLANCHARD EDUC SVC CTR
Year : 2012
RCRA Id : ORD009606336
Inactive : Not reported
Status: Small quantity generator
Manifest : 004462483FLE
Ship Date : 12/18/2012
TSD : UTD981552177
WS Num: 1
Transporter: MAD039322250
Ship Qty : Not reported
Rpt Unit : Not reported
Off Mng : H050
EPA Waste Codes: D001
Waste Description: Waste-Spent Aerosol Spray Cans
Total Amt Of Waste Stream Generated in Reporting Yr 1: Not reported
Total Amt Of Waste Stream Generated in Reporting Yr 2: Not reported

Name: MULTNOMAH CO SD 1 BLANCHARD EDUC SVC CTR
Year : 2012
RCRA Id : ORD009606336
Inactive : Not reported
Status: Small quantity generator
Manifest : 005333927FLE
Ship Date : 07/13/2012
TSD : NED981723513
WS Num: 4
Transporter: MAD039322250
Ship Qty : Not reported
Rpt Unit : Not reported
Off Mng : H040
EPA Waste Codes: D002
Waste Description: Off Specification/Old Unusable Amine based kitchen cleaners
Total Amt Of Waste Stream Generated in Reporting Yr 1: Not reported

MULTNOMAH CO SD 1 BLANCHARD EDUC SVC CTR (Continued) **1000414184**

Total Amt Of Waste Stream Generated in Reporting Yr 2: Not reported

Name: MULTNOMAH CO SD 1 BLANCHARD EDUC SVC CTR
Year : 2012
RCRA Id : ORD009606336
Inactive : Not reported
Status: Small quantity generator
Manifest : 005333927FLE
Ship Date : 07/13/2012
TSD : NED981723513
WS Num: 7
Transporter: MAD039322250
Ship Qty : Not reported
Rpt Unit : Not reported
Off Mng : H050
EPA Waste Codes: D001
Waste Description: Discarding old/off Specification Products from Maintenance Tasks
Total Amt Of Waste Stream Generated in Reporting Yr 1: Not reported
Total Amt Of Waste Stream Generated in Reporting Yr 2: Not reported

Name: MULTNOMAH CO SD 1 BLANCHARD EDUC SVC CTR
Year : 2012
RCRA Id : ORD009606336
Inactive : Not reported
Status: Small quantity generator
Manifest : 005333927FLE
Ship Date : 07/13/2012
TSD : NED981723513
WS Num: 5
Transporter: MAD039322250
Ship Qty : Not reported
Rpt Unit : Not reported
Off Mng : H050
EPA Waste Codes: D001
Waste Description: Waste Paint and Solvents from Painting Operations
Total Amt Of Waste Stream Generated in Reporting Yr 1: Not reported
Total Amt Of Waste Stream Generated in Reporting Yr 2: Not reported

Name: MULTNOMAH CO SD 1 BLANCHARD EDUC SVC CTR
Year : 2012
RCRA Id : ORD009606336
Inactive : Not reported
Status: Small quantity generator
Manifest : 005333927FLE
Ship Date : 07/13/2012
TSD : NED981723513
WS Num: 6
Transporter: MAD039322250
Ship Qty : Not reported
Rpt Unit : Not reported
Off Mng : H050
EPA Waste Codes: D001
Waste Description: Waste solvents and contaminted oils from Machine Shop Operation
Total Amt Of Waste Stream Generated in Reporting Yr 1: Not reported
Total Amt Of Waste Stream Generated in Reporting Yr 2: Not reported

Name: MULTNOMAH CO SD 1 BLANCHARD EDUC SVC CTR

MULTNOMAH CO SD 1 BLANCHARD EDUC SVC CTR (Continued) **1000414184**

Year :	2012
RCRA Id :	ORD009606336
Inactive :	Not reported
Status:	Small quantity generator
Manifest :	005333927FLE
Ship Date :	07/13/2012
TSD :	NED981723513
WS Num:	1
Transporter:	MAD039322250
Ship Qty :	Not reported
Rpt Unit :	Not reported
Off Mng :	H050
EPA Waste Codes:	D001
Waste Description:	Waste-Spent Aerosol Spray Cans

Total Amt Of Waste Stream Generated in Reporting Yr 1: Not reported
Total Amt Of Waste Stream Generated in Reporting Yr 2: Not reported

Manifest:

Name:	MULTNOMAH CO SD 1 BLANCHARD EDUC SVC CTR
Year :	2011
RCRA Id :	ORD009606336
Inactive :	Not reported
Status:	Small quantity generator
Manifest :	003497999
Ship Date :	06/14/2011
TSD :	UTD981552177
WS Num:	5
Transporter:	MAD039322250
Ship Qty :	Not reported
Rpt Unit :	Not reported
Off Mng :	H050
EPA Waste Codes:	D001
Waste Description:	Discarding off Specification Products from Maintenance Tasks

Total Amt Of Waste Stream Generated in Reporting Yr 1: 108.84
Total Amt Of Waste Stream Generated in Reporting Yr 2: 108.84

Name:	MULTNOMAH CO SD 1 BLANCHARD EDUC SVC CTR
Year :	2011
RCRA Id :	ORD009606336
Inactive :	Not reported
Status:	Small quantity generator
Manifest :	003497999
Ship Date :	06/14/2011
TSD :	UTD981552177
WS Num:	1
Transporter:	MAD039322250
Ship Qty :	Not reported
Rpt Unit :	Not reported
Off Mng :	H050
EPA Waste Codes:	D001
Waste Description:	Waste-Spent Aerosol Spray Cans

Total Amt Of Waste Stream Generated in Reporting Yr 1: 244.88999999999999
Total Amt Of Waste Stream Generated in Reporting Yr 2: 136.05000000000001

Name: MULTNOMAH CO SD 1 BLANCHARD EDUC SVC CTR

MULTNOMAH CO SD 1 BLANCHARD EDUC SVC CTR (Continued) **1000414184**

Year : 2011
RCRA Id : ORD009606336
Inactive : Not reported
Status: Small quantity generator
Manifest : 003916739
Ship Date : 12/15/2011
TSD : ARD069748192
WS Num: 2
Transporter: MAD039322250
Ship Qty : Not reported
Rpt Unit : Not reported
Off Mng : H040
EPA Waste Codes: D002
Waste Description: Off Specification/Old Unusable Dishwasher Sanitizer, Potassium Hydroxide
Total Amt Of Waste Stream Generated in Reporting Yr 1: 18.140000000000001
Total Amt Of Waste Stream Generated in Reporting Yr 2: 18.140000000000001

Name: MULTNOMAH CO SD 1 BLANCHARD EDUC SVC CTR
Year : 2011
RCRA Id : ORD009606336
Inactive : Not reported
Status: Small quantity generator
Manifest : 003916739
Ship Date : 12/15/2011
TSD : ARD069748192
WS Num: 4
Transporter: MAD039322250
Ship Qty : Not reported
Rpt Unit : Not reported
Off Mng : H050
EPA Waste Codes: D001
Waste Description: Waste Paint and Solvents from Painting Operations
Total Amt Of Waste Stream Generated in Reporting Yr 1: 27.210000000000001
Total Amt Of Waste Stream Generated in Reporting Yr 2: 27.210000000000001

Name: MULTNOMAH CO SD 1 BLANCHARD EDUC SVC CTR
Year : 2011
RCRA Id : ORD009606336
Inactive : Not reported
Status: Small quantity generator
Manifest : 003916739
Ship Date : 12/15/2011
TSD : ARD069748192
WS Num: 3
Transporter: MAD039322250
Ship Qty : Not reported
Rpt Unit : Not reported
Off Mng : H050
EPA Waste Codes: D001
Waste Description: Waste solvents and contaminted oils from Machine Shop Operation
Total Amt Of Waste Stream Generated in Reporting Yr 1: 83.208179999999999
Total Amt Of Waste Stream Generated in Reporting Yr 2: 83.208179999999999

Name: MULTNOMAH CO SD 1 BLANCHARD EDUC SVC CTR
Year : 2011
RCRA Id : ORD009606336
Inactive : Not reported

MULTNOMAH CO SD 1 BLANCHARD EDUC SVC CTR (Continued) **1000414184**

Status: Small quantity generator
Manifest : 003916739
Ship Date : 12/15/2011
TSD : ARD069748192
WS Num: 1
Transporter: MAD039322250
Ship Qty : Not reported
Rpt Unit : Not reported
Off Mng : H050
EPA Waste Codes: D001
Waste Description: Waste-Spent Aerosol Spray Cans
Total Amt Of Waste Stream Generated in Reporting Yr 1: 244.88999999999999
Total Amt Of Waste Stream Generated in Reporting Yr 2: 108.84

Manifest:
Name: MULTNOMAH CO SD 1 BLANCHARD EDUC SVC CTR
Year : 2010
RCRA Id : ORD009606336
Inactive : Not reported
Status: Small quantity generator
Manifest : 002957713FLE
Ship Date : 03/03/2010
TSD : UTD981552177
WS Num: 1
Transporter: MAD039322250
Ship Qty : Not reported
Rpt Unit : Not reported
Off Mng : H061
EPA Waste Codes: D001
Waste Description: Waste-Spent Aerosol Spray Cans
Total Amt Of Waste Stream Generated in Reporting Yr 1: 502.93150000000003
Total Amt Of Waste Stream Generated in Reporting Yr 2: 136.05000000000001

Name: MULTNOMAH CO SD 1 BLANCHARD EDUC SVC CTR
Year : 2010
RCRA Id : ORD009606336
Inactive : Not reported
Status: Small quantity generator
Manifest : 002957713FLE
Ship Date : 03/03/2010
TSD : UTD981552177
WS Num: 2
Transporter: MAD039322250
Ship Qty : Not reported
Rpt Unit : Not reported
Off Mng : H061
EPA Waste Codes: D002
Waste Description: Off Specification/Old Unusable Dishwasher Sanitizer, Sodium Hydroxide Type
Total Amt Of Waste Stream Generated in Reporting Yr 1: 18.140000000000001
Total Amt Of Waste Stream Generated in Reporting Yr 2: 18.140000000000001

Name: MULTNOMAH CO SD 1 BLANCHARD EDUC SVC CTR
Year : 2010
RCRA Id : ORD009606336
Inactive : Not reported

MULTNOMAH CO SD 1 BLANCHARD EDUC SVC CTR (Continued) **1000414184**

Status: Small quantity generator
Manifest : 002959532FLE
Ship Date : 09/27/2010
TSD : UTD981552177
WS Num: 4
Transporter: MAD039322250
Ship Qty : Not reported
Rpt Unit : Not reported
Off Mng : H061
EPA Waste Codes: D001
Waste Description: Waste solvents and contaminted oils from Machine Shop Operation
Total Amt Of Waste Stream Generated in Reporting Yr 1: 125.166
Total Amt Of Waste Stream Generated in Reporting Yr 2: 125.166

Name: MULTNOMAH CO SD 1 BLANCHARD EDUC SVC CTR
Year : 2010
RCRA Id : ORD009606336
Inactive : Not reported
Status: Small quantity generator
Manifest : 002959532FLE
Ship Date : 09/27/2010
TSD : UTD981552177
WS Num: 1
Transporter: MAD039322250
Ship Qty : Not reported
Rpt Unit : Not reported
Off Mng : H061
EPA Waste Codes: D001
Waste Description: Waste-Spent Aerosol Spray Cans
Total Amt Of Waste Stream Generated in Reporting Yr 1: 502.93150000000003
Total Amt Of Waste Stream Generated in Reporting Yr 2: 272.10000000000002

Name: MULTNOMAH CO SD 1 BLANCHARD EDUC SVC CTR
Year : 2010
RCRA Id : ORD009606336
Inactive : Not reported
Status: Small quantity generator
Manifest : 002959533FLE
Ship Date : 09/27/2010
TSD : UTD991301748
WS Num: 3
Transporter: MAD039322250
Ship Qty : Not reported
Rpt Unit : Not reported
Off Mng : H010
EPA Waste Codes: D008
Waste Description: Paint Chips & Debris from Maintenance Operations and Clean ups
Total Amt Of Waste Stream Generated in Reporting Yr 1: 68.025000000000006
Total Amt Of Waste Stream Generated in Reporting Yr 2: 68.025000000000006

Name: MULTNOMAH CO SD 1 BLANCHARD EDUC SVC CTR
Year : 2010
RCRA Id : ORD009606336
Inactive : Not reported
Status: Small quantity generator
Manifest : 003505621FLE
Ship Date : 05/14/2010

MULTNOMAH CO SD 1 BLANCHARD EDUC SVC CTR (Continued) **1000414184**

TSD : UTD981552177
WS Num: 1
Transporter: MAD039322250
Ship Qty : Not reported
Rpt Unit : Not reported
Off Mng : H061
EPA Waste Codes: D001
Waste Description: Waste-Spent Aerosol Spray Cans
Total Amt Of Waste Stream Generated in Reporting Yr 1: 502.93150000000003
Total Amt Of Waste Stream Generated in Reporting Yr 2: 94.781499999999994

Manifest:
Name: MULTNOMAH CO SD 1 BLANCHARD EDUC SVC CTR
Year : 2009
RCRA Id : ORD009606336
Inactive : Not reported
Status: Small quantity generator
Manifest : 002671505FLE
Ship Date : 10/02/2009
TSD : UTD981552177
WS Num: 3
Transporter: MAD039322250
Ship Qty : Not reported
Rpt Unit : Not reported
Off Mng : H040
EPA Waste Codes: D001
Waste Description: Waste-Spent Aerosol Spray Cans
Total Amt Of Waste Stream Generated in Reporting Yr 1: 147.38749999999999
Total Amt Of Waste Stream Generated in Reporting Yr 2: 56.6875

Name: MULTNOMAH CO SD 1 BLANCHARD EDUC SVC CTR
Year : 2009
RCRA Id : ORD009606336
Inactive : Not reported
Status: Small quantity generator
Manifest : 002671505FLE
Ship Date : 10/02/2009
TSD : UTD981552177
WS Num: 4
Transporter: MAD039322250
Ship Qty : Not reported
Rpt Unit : Not reported
Off Mng : H061
EPA Waste Codes: D001
Waste Description: Waste Paints and thinners from painting operations
Total Amt Of Waste Stream Generated in Reporting Yr 1: 247.1575
Total Amt Of Waste Stream Generated in Reporting Yr 2: 217.68000000000001

Name: MULTNOMAH CO SD 1 BLANCHARD EDUC SVC CTR
Year : 2009
RCRA Id : ORD009606336
Inactive : Not reported
Status: Small quantity generator
Manifest : 002671506FLE
Ship Date : 10/02/2009

MULTNOMAH CO SD 1 BLANCHARD EDUC SVC CTR (Continued) **1000414184**

TSD : ARD069748192
WS Num: 5
Transporter: MAD039322250
Ship Qty : Not reported
Rpt Unit : Not reported
Off Mng : H061
EPA Waste Codes: D001
Waste Description: Waste solvents and contaminted oils from Machine Shop Operation
Total Amt Of Waste Stream Generated in Reporting Yr 1: 113.375
Total Amt Of Waste Stream Generated in Reporting Yr 2: 113.375

Name: MULTNOMAH CO SD 1 BLANCHARD EDUC SVC CTR
Year : 2009
RCRA Id : ORD009606336
Inactive : Not reported
Status: Small quantity generator
Manifest : 002673097FLE
Ship Date : 07/21/2009
TSD : UTD991301748
WS Num: 2
Transporter: MAD039322250
Ship Qty : Not reported
Rpt Unit : Not reported
Off Mng : H131
EPA Waste Codes: D008
Waste Description: Paint Chips & Debris from Maintenance Operations and Clean ups
Total Amt Of Waste Stream Generated in Reporting Yr 1: 40.814999999999998
Total Amt Of Waste Stream Generated in Reporting Yr 2: 40.814999999999998

Name: MULTNOMAH CO SD 1 BLANCHARD EDUC SVC CTR
Year : 2009
RCRA Id : ORD009606336
Inactive : Not reported
Status: Small quantity generator
Manifest : 002673098FLE
Ship Date : 07/21/2009
TSD : ARD069748192
WS Num: 1
Transporter: MAD039322250
Ship Qty : Not reported
Rpt Unit : Not reported
Off Mng : H061
EPA Waste Codes: D001 D018 D035 F005
Waste Description: Out of date solvents also ones containing Methyl Ethyl Ketone
Total Amt Of Waste Stream Generated in Reporting Yr 1: 113.375
Total Amt Of Waste Stream Generated in Reporting Yr 2: 113.375

Name: MULTNOMAH CO SD 1 BLANCHARD EDUC SVC CTR
Year : 2009
RCRA Id : ORD009606336
Inactive : Not reported
Status: Small quantity generator
Manifest : 002673099FLE
Ship Date : 07/21/2009
TSD : UTD981552177
WS Num: 3
Transporter: MAD039322250

MULTNOMAH CO SD 1 BLANCHARD EDUC SVC CTR (Continued) **1000414184**

Ship Qty : Not reported
Rpt Unit : Not reported
Off Mng : H040
EPA Waste Codes: D001
Waste Description: Waste-Spent Aerosol Spray Cans
Total Amt Of Waste Stream Generated in Reporting Yr 1: 147.38749999999999
Total Amt Of Waste Stream Generated in Reporting Yr 2: 90.700000000000003

Name: MULTNOMAH CO SD 1 BLANCHARD EDUC SVC CTR
Year : 2009
RCRA Id : ORD009606336
Inactive : Not reported
Status: Small quantity generator
Manifest : 002673099FLE
Ship Date : 07/21/2009
TSD : UTD981552177
WS Num: 4
Transporter: MAD039322250
Ship Qty : Not reported
Rpt Unit : Not reported
Off Mng : H061
EPA Waste Codes: D001
Waste Description: Waste Paints and thinners from painting operations
Total Amt Of Waste Stream Generated in Reporting Yr 1: 247.1575
Total Amt Of Waste Stream Generated in Reporting Yr 2: 29.477499999999999

Name: MULTNOMAH CO SD 1 BLANCHARD EDUC SVC CTR
Year : 2009
RCRA Id : ORD009606336
Inactive : Not reported
Status: Small quantity generator
Manifest : 002673099FLE
Ship Date : 07/21/2009
TSD : UTD981552177
WS Num: 7
Transporter: MAD039322250
Ship Qty : Not reported
Rpt Unit : Not reported
Off Mng : H071
EPA Waste Codes: D001
Waste Description: Off Specification/Old Unusable Dishwasher Sanitizer
Total Amt Of Waste Stream Generated in Reporting Yr 1: 9.0700000000000003
Total Amt Of Waste Stream Generated in Reporting Yr 2: 9.0700000000000003

Name: MULTNOMAH CO SD 1 BLANCHARD EDUC SVC CTR
Year : 2009
RCRA Id : ORD009606336
Inactive : Not reported
Status: Small quantity generator
Manifest : 002673099FLE
Ship Date : 07/21/2009
TSD : UTD981552177
WS Num: 6
Transporter: MAD039322250
Ship Qty : Not reported
Rpt Unit : Not reported
Off Mng : H071

MULTNOMAH CO SD 1 BLANCHARD EDUC SVC CTR (Continued) **1000414184**

EPA Waste Codes: D001 D002
Waste Description: Out of date detergents and other cleaning products
Total Amt Of Waste Stream Generated in Reporting Yr 1: 6.8025000000000002
Total Amt Of Waste Stream Generated in Reporting Yr 2: 6.8025000000000002

Manifest:
Name: MULTNOMAH CO SD 1 BLANCHARD EDUC SVC CTR
Year : 2008
RCRA Id : ORD009606336
Inactive : Not reported
Status: Small quantity generator
Manifest : 001312997JJK
Ship Date : 02/29/2008
TSD : UTD981552177
WS Num: 2
Transporter: MAD039322250
Ship Qty : Not reported
Rpt Unit : Not reported
Off Mng : H040
EPA Waste Codes: D001
Waste Description: Waste-Spent Aerosol Spray Cans
Total Amt Of Waste Stream Generated in Reporting Yr 1: 396.8125
Total Amt Of Waste Stream Generated in Reporting Yr 2: 181.40000000000001

Name: MULTNOMAH CO SD 1 BLANCHARD EDUC SVC CTR
Year : 2008
RCRA Id : ORD009606336
Inactive : Not reported
Status: Small quantity generator
Manifest : 001312997JJK
Ship Date : 02/29/2008
TSD : UTD981552177
WS Num: 1
Transporter: MAD039322250
Ship Qty : Not reported
Rpt Unit : Not reported
Off Mng : H061
EPA Waste Codes: D001
Waste Description: Out of date /off spec. cleaning supplies-flammable
Total Amt Of Waste Stream Generated in Reporting Yr 1: 272.10000000000002
Total Amt Of Waste Stream Generated in Reporting Yr 2: 113.375

Name: MULTNOMAH CO SD 1 BLANCHARD EDUC SVC CTR
Year : 2008
RCRA Id : ORD009606336
Inactive : Not reported
Status: Small quantity generator
Manifest : 001312997JJK
Ship Date : 02/29/2008
TSD : UTD981552177
WS Num: 5
Transporter: MAD039322250
Ship Qty : Not reported
Rpt Unit : Not reported
Off Mng : H061

MULTNOMAH CO SD 1 BLANCHARD EDUC SVC CTR (Continued) **1000414184**

EPA Waste Codes: D001 D002
Waste Description: Corrosive Cleaning Materials- Out of Date
Total Amt Of Waste Stream Generated in Reporting Yr 1: 566.875
Total Amt Of Waste Stream Generated in Reporting Yr 2: 453.5

Name: MULTNOMAH CO SD 1 BLANCHARD EDUC SVC CTR
Year : 2008
RCRA Id : ORD009606336
Inactive : Not reported
Status: Small quantity generator
Manifest : 001736353FLE
Ship Date : 05/27/2008
TSD : UTD981552177
WS Num: 1
Transporter: MAD039322250
Ship Qty : Not reported
Rpt Unit : Not reported
Off Mng : H061
EPA Waste Codes: D001
Waste Description: Out of date /off spec. cleaning supplies-flammable
Total Amt Of Waste Stream Generated in Reporting Yr 1: 272.10000000000002
Total Amt Of Waste Stream Generated in Reporting Yr 2: 158.72499999999999

Name: MULTNOMAH CO SD 1 BLANCHARD EDUC SVC CTR
Year : 2008
RCRA Id : ORD009606336
Inactive : Not reported
Status: Small quantity generator
Manifest : 001736353FLE
Ship Date : 05/27/2008
TSD : UTD981552177
WS Num: 6
Transporter: MAD039322250
Ship Qty : Not reported
Rpt Unit : Not reported
Off Mng : H061
EPA Waste Codes: D001
Waste Description: Out of Date Solvents & mixtures no longer used
Total Amt Of Waste Stream Generated in Reporting Yr 1: 489.77999999999997
Total Amt Of Waste Stream Generated in Reporting Yr 2: 158.72499999999999

Name: MULTNOMAH CO SD 1 BLANCHARD EDUC SVC CTR
Year : 2008
RCRA Id : ORD009606336
Inactive : Not reported
Status: Small quantity generator
Manifest : 001736353FLE
Ship Date : 05/27/2008
TSD : UTD981552177
WS Num: 3
Transporter: MAD039322250
Ship Qty : Not reported
Rpt Unit : Not reported
Off Mng : H061
EPA Waste Codes: D001
Waste Description: Waste Paints and thinners from painting operations
Total Amt Of Waste Stream Generated in Reporting Yr 1: 544.20000000000005

MULTNOMAH CO SD 1 BLANCHARD EDUC SVC CTR (Continued) **1000414184**

Total Amt Of Waste Stream Generated in Reporting Yr 2: 158.72499999999999

Name: MULTNOMAH CO SD 1 BLANCHARD EDUC SVC CTR
Year : 2008
RCRA Id : ORD009606336
Inactive : Not reported
Status: Small quantity generator
Manifest : 001736353FLE
Ship Date : 05/27/2008
TSD : UTD981552177
WS Num: 8
Transporter: MAD039322250
Ship Qty : Not reported
Rpt Unit : Not reported
Off Mng : H071
EPA Waste Codes: D002
Waste Description: Out of date detergents and other cleaning products
Total Amt Of Waste Stream Generated in Reporting Yr 1: 687.05250000000001
Total Amt Of Waste Stream Generated in Reporting Yr 2: 90.700000000000003

Name: MULTNOMAH CO SD 1 BLANCHARD EDUC SVC CTR
Year : 2008
RCRA Id : ORD009606336
Inactive : Not reported
Status: Small quantity generator
Manifest : 00173653FLE
Ship Date : 05/27/2008
TSD : UTD981552177
WS Num: 7
Transporter: MAD039322250
Ship Qty : Not reported
Rpt Unit : Not reported
Off Mng : H071
EPA Waste Codes: D002
Waste Description: Ammoniated Cleaners- Out of Date
Total Amt Of Waste Stream Generated in Reporting Yr 1: 208.61000000000001
Total Amt Of Waste Stream Generated in Reporting Yr 2: 113.375

Name: MULTNOMAH CO SD 1 BLANCHARD EDUC SVC CTR
Year : 2008
RCRA Id : ORD009606336
Inactive : Not reported
Status: Small quantity generator
Manifest : 001736703FLE
Ship Date : 06/18/2008
TSD : UTD981552177
WS Num: 9
Transporter: MAD039322250
Ship Qty : Not reported
Rpt Unit : Not reported
Off Mng : H040
EPA Waste Codes: D001 D002
Waste Description: Waste Maintennace Oxidizers (Catalysts) Old Stock
Total Amt Of Waste Stream Generated in Reporting Yr 1: 4.5350000000000001
Total Amt Of Waste Stream Generated in Reporting Yr 2: 4.5350000000000001

Name: MULTNOMAH CO SD 1 BLANCHARD EDUC SVC CTR

MULTNOMAH CO SD 1 BLANCHARD EDUC SVC CTR (Continued) **1000414184**

Year : 2008
RCRA Id : ORD009606336
Inactive : Not reported
Status: Small quantity generator
Manifest : 001736703FLE
Ship Date : 06/18/2008
TSD : UTD981552177
WS Num: 6
Transporter: MAD039322250
Ship Qty : Not reported
Rpt Unit : Not reported
Off Mng : H061
EPA Waste Codes: D001
Waste Description: Out of Date Solvents & mixtures no longer used
Total Amt Of Waste Stream Generated in Reporting Yr 1: 489.77999999999997
Total Amt Of Waste Stream Generated in Reporting Yr 2: 113.375

Click this hyperlink while viewing on your computer to access
494 additional OR_MANIFEST: record(s) in the EDR Site Report.

Name: MULTNOMAH CO SD 1 BLANCHARD EDUC SVC CTR
Year : 2008
RCRA Id : ORD009606336
Inactive : Not reported
Status: Small quantity generator
Manifest : 001736703FLE
Ship Date : 06/18/2008
TSD : UTD981552177
WS Num: 5
Transporter: MAD039322250
Ship Qty : Not reported
Rpt Unit : Not reported
Off Mng : H061
EPA Waste Codes: D001 D002
Waste Description: Corrosive Cleaning Materials- Out of Date
Total Amt Of Waste Stream Generated in Reporting Yr 1: 566.875
Total Amt Of Waste Stream Generated in Reporting Yr 2: 113.375

Name: MULTNOMAH CO SD 1 BLANCHARD EDUC SVC CTR
Year : 2008
RCRA Id : ORD009606336
Inactive : Not reported
Status: Small quantity generator
Manifest : 001736703FLE
Ship Date : 06/18/2008
TSD : UTD981552177
WS Num: 10
Transporter: MAD039322250
Ship Qty : Not reported
Rpt Unit : Not reported
Off Mng : H131
EPA Waste Codes: D006 D008
Waste Description: Paint Chips & Debris from Maintenance Operations and Clean ups
Total Amt Of Waste Stream Generated in Reporting Yr 1: 113.375
Total Amt Of Waste Stream Generated in Reporting Yr 2: 113.375

Name: MULTNOMAH CO SD 1 BLANCHARD EDUC SVC CTR

MULTNOMAH CO SD 1 BLANCHARD EDUC SVC CTR (Continued) **1000414184**

Year : 2008
RCRA Id : ORD009606336
Inactive : Not reported
Status: Small quantity generator
Manifest : 001736703FLE
Ship Date : 06/23/2008
TSD : UTD981552177
WS Num: 7
Transporter: MAD039322250
Ship Qty : Not reported
Rpt Unit : Not reported
Off Mng : H071
EPA Waste Codes: D002
Waste Description: Ammoniated Cleaners- Out of Date
Total Amt Of Waste Stream Generated in Reporting Yr 1: 208.61000000000001
Total Amt Of Waste Stream Generated in Reporting Yr 2: 4.5350000000000001

Name: MULTNOMAH CO SD 1 BLANCHARD EDUC SVC CTR
Year : 2008
RCRA Id : ORD009606336
Inactive : Not reported
Status: Small quantity generator
Manifest : 001736703FLE
Ship Date : 06/23/2008
TSD : UTD981552177
WS Num: 8
Transporter: MAD039322250
Ship Qty : Not reported
Rpt Unit : Not reported
Off Mng : H071
EPA Waste Codes: D002
Waste Description: Out of date detergents and other cleaning products
Total Amt Of Waste Stream Generated in Reporting Yr 1: 687.05250000000001
Total Amt Of Waste Stream Generated in Reporting Yr 2: 122.44499999999999

Name: MULTNOMAH CO SD 1 BLANCHARD EDUC SVC CTR
Year : 2008
RCRA Id : ORD009606336
Inactive : Not reported
Status: Small quantity generator
Manifest : 0017368171FL
Ship Date : 07/30/2008
TSD : UTD981552177
WS Num: 8
Transporter: MAD039322250
Ship Qty : Not reported
Rpt Unit : Not reported
Off Mng : H071
EPA Waste Codes: D002
Waste Description: Out of date detergents and other cleaning products
Total Amt Of Waste Stream Generated in Reporting Yr 1: 687.05250000000001
Total Amt Of Waste Stream Generated in Reporting Yr 2: 240.35499999999999

Name: MULTNOMAH CO SD 1 BLANCHARD EDUC SVC CTR
Year : 2008
RCRA Id : ORD009606336
Inactive : Not reported

MULTNOMAH CO SD 1 BLANCHARD EDUC SVC CTR (Continued) **1000414184**

Status: Small quantity generator
Manifest : 001736871FLE
Ship Date : 07/30/2008
TSD : UTD981552177
WS Num: 11
Transporter: MAD039322250
Ship Qty : Not reported
Rpt Unit : Not reported
Off Mng : H061
EPA Waste Codes: D001
Waste Description: Discarding of Maintenance Roofing Materials that are out of date/Off Spec.
Total Amt Of Waste Stream Generated in Reporting Yr 1: 476.17500000000001
Total Amt Of Waste Stream Generated in Reporting Yr 2: 22.675000000000001

Name: MULTNOMAH CO SD 1 BLANCHARD EDUC SVC CTR
Year : 2008
RCRA Id : ORD009606336
Inactive : Not reported
Status: Small quantity generator
Manifest : 002316180FLE
Ship Date : 12/31/2008
TSD : UTD981552177
WS Num: 2
Transporter: MAD039322250
Ship Qty : Not reported
Rpt Unit : Not reported
Off Mng : H040
EPA Waste Codes: D001
Waste Description: Waste-Spent Aerosol Spray Cans
Total Amt Of Waste Stream Generated in Reporting Yr 1: 396.8125
Total Amt Of Waste Stream Generated in Reporting Yr 2: 56.6875

Name: MULTNOMAH CO SD 1 BLANCHARD EDUC SVC CTR
Year : 2008
RCRA Id : ORD009606336
Inactive : Not reported
Status: Small quantity generator
Manifest : 002316180FLE
Ship Date : 12/31/2008
TSD : UTD981552177
WS Num: 6
Transporter: MAD039322250
Ship Qty : Not reported
Rpt Unit : Not reported
Off Mng : H061
EPA Waste Codes: D001
Waste Description: Out of Date Solvents & mixtures no longer used
Total Amt Of Waste Stream Generated in Reporting Yr 1: 489.77999999999997
Total Amt Of Waste Stream Generated in Reporting Yr 2: 68.025000000000006

Name: MULTNOMAH CO SD 1 BLANCHARD EDUC SVC CTR
Year : 2008
RCRA Id : ORD009606336
Inactive : Not reported
Status: Small quantity generator
Manifest : 002316180FLE
Ship Date : 12/31/2008

MULTNOMAH CO SD 1 BLANCHARD EDUC SVC CTR (Continued) **1000414184**

TSD : UTD981552177
WS Num: 3
Transporter: MAD039322250
Ship Qty : Not reported
Rpt Unit : Not reported
Off Mng : H061
EPA Waste Codes: D001
Waste Description: Waste Paints and thinners from painting operations
Total Amt Of Waste Stream Generated in Reporting Yr 1: 544.20000000000005
Total Amt Of Waste Stream Generated in Reporting Yr 2: 113.375

Name: MULTNOMAH CO SD 1 BLANCHARD EDUC SVC CTR
Year : 2008
RCRA Id : ORD009606336
Inactive : Not reported
Status: Small quantity generator
Manifest : 002316180FLE
Ship Date : 12/31/2008
TSD : UTD981552177
WS Num: 4
Transporter: MAD039322250
Ship Qty : Not reported
Rpt Unit : Not reported
Off Mng : H061
EPA Waste Codes: D001
Waste Description: Waste solvents and contaminted oils from Machine Shop Operation
Total Amt Of Waste Stream Generated in Reporting Yr 1: 113.375
Total Amt Of Waste Stream Generated in Reporting Yr 2: 113.375

Manifest:
Name: MULTNOMAH CO SD 1 BLANCHARD EDUC SVC CTR
Year : 2007
RCRA Id : ORD009606336
Inactive : Not reported
Status: Small quantity generator
Manifest : 000355859
Ship Date : 04/02/2007
TSD : UTD981552177
WS Num: 1
Transporter: MAD039322250
Ship Qty : Not reported
Rpt Unit : Not reported
Off Mng : H050
EPA Waste Codes: D001
Waste Description: Waste-Spent Aerosol Spray Cans
Total Amt Of Waste Stream Generated in Reporting Yr 1: 453.5
Total Amt Of Waste Stream Generated in Reporting Yr 2: 136.05000000000001

Name: MULTNOMAH CO SD 1 BLANCHARD EDUC SVC CTR
Year : 2007
RCRA Id : ORD009606336
Inactive : Not reported
Status: Small quantity generator
Manifest : 001018122
Ship Date : 02/02/2007

MULTNOMAH CO SD 1 BLANCHARD EDUC SVC CTR (Continued) **1000414184**

TSD : UTD981552177
WS Num: 1
Transporter: MAD039322250
Ship Qty : Not reported
Rpt Unit : Not reported
Off Mng : H050
EPA Waste Codes: D001
Waste Description: Waste-Spent Aerosol Spray Cans
Total Amt Of Waste Stream Generated in Reporting Yr 1: 453.5
Total Amt Of Waste Stream Generated in Reporting Yr 2: 90.700000000000003

Name: MULTNOMAH CO SD 1 BLANCHARD EDUC SVC CTR
Year : 2007
RCRA Id : ORD009606336
Inactive : Not reported
Status: Small quantity generator
Manifest : 001018122
Ship Date : 02/07/2007
TSD : UTD981552177
WS Num: 3
Transporter: MAD039322250
Ship Qty : Not reported
Rpt Unit : Not reported
Off Mng : H050
EPA Waste Codes: D001
Waste Description: Waste Paints and thinners from painting operations
Total Amt Of Waste Stream Generated in Reporting Yr 1: 612.23000000000002
Total Amt Of Waste Stream Generated in Reporting Yr 2: 521.52999999999997

Name: MULTNOMAH CO SD 1 BLANCHARD EDUC SVC CTR
Year : 2007
RCRA Id : ORD009606336
Inactive : Not reported
Status: Small quantity generator
Manifest : 001018122
Ship Date : 02/07/2007
TSD : UTD981552177
WS Num: 2
Transporter: MAD039322250
Ship Qty : Not reported
Rpt Unit : Not reported
Off Mng : H050
EPA Waste Codes: D001
Waste Description: Waste solvents and contaminted oils from Machine Shop Operation
Total Amt Of Waste Stream Generated in Reporting Yr 1: 113.38
Total Amt Of Waste Stream Generated in Reporting Yr 2: 113.38

Name: MULTNOMAH CO SD 1 BLANCHARD EDUC SVC CTR
Year : 2007
RCRA Id : ORD009606336
Inactive : Not reported
Status: Small quantity generator
Manifest : 001312695
Ship Date : 10/22/2007
TSD : UTD981552177
WS Num: 4
Transporter: MAD039322250

MULTNOMAH CO SD 1 BLANCHARD EDUC SVC CTR (Continued) **1000414184**

Ship Qty : Not reported
Rpt Unit : Not reported
Off Mng : H050
EPA Waste Codes: D001
Waste Description: Lab Specimens in Preservative and Formaldyhyde
Total Amt Of Waste Stream Generated in Reporting Yr 1: 467.11000000000001
Total Amt Of Waste Stream Generated in Reporting Yr 2: 467.11000000000001

Name: MULTNOMAH CO SD 1 BLANCHARD EDUC SVC CTR
Year : 2007
RCRA Id : ORD009606336
Inactive : Not reported
Status: Small quantity generator
Manifest : 001312695
Ship Date : 10/22/2007
TSD : UTD981552177
WS Num: 3
Transporter: MAD039322250
Ship Qty : Not reported
Rpt Unit : Not reported
Off Mng : H050
EPA Waste Codes: D001
Waste Description: Waste Paints and thinners from painting operations
Total Amt Of Waste Stream Generated in Reporting Yr 1: 612.23000000000002
Total Amt Of Waste Stream Generated in Reporting Yr 2: 90.700000000000003

Name: MULTNOMAH CO SD 1 BLANCHARD EDUC SVC CTR
Year : 2007
RCRA Id : ORD009606336
Inactive : Not reported
Status: Small quantity generator
Manifest : 001312695
Ship Date : 10/22/2007
TSD : UTD981552177
WS Num: 1
Transporter: MAD039322250
Ship Qty : Not reported
Rpt Unit : Not reported
Off Mng : H050
EPA Waste Codes: D001
Waste Description: Waste-Spent Aerosol Spray Cans
Total Amt Of Waste Stream Generated in Reporting Yr 1: 453.5
Total Amt Of Waste Stream Generated in Reporting Yr 2: 226.75

Manifest:
Name: MULTNOMAH CO SD 1 BLANCHARD EDUC SVC CTR
Year : 2006
RCRA Id : ORD009606336
Inactive : Not reported
Status: Small quantity generator
Manifest : 000355612FLE
Ship Date : 09/06/2006
TSD : ARD069748192
WS Num: Not reported
Transporter: MAD039322250

MULTNOMAH CO SD 1 BLANCHARD EDUC SVC CTR (Continued) **1000414184**

Ship Qty : 1600
Rpt Unit : LB
Off Mng : H050
EPA Waste Codes: D001
Waste Description: Waste Paints and thinners from painting operations
Total Amt Of Waste Stream Generated in Reporting Yr 1: Not reported
Total Amt Of Waste Stream Generated in Reporting Yr 2: Not reported

Name: MULTNOMAH CO SD 1 BLANCHARD EDUC SVC CTR
Year : 2006
RCRA Id : ORD009606336
Inactive : Not reported
Status: Small quantity generator
Manifest : 000355612FLE
Ship Date : 09/06/2006
TSD : ARD069748192
WS Num: Not reported
Transporter: MAD039322250
Ship Qty : 500
Rpt Unit : LB
Off Mng : H050
EPA Waste Codes: D001
Waste Description: Waste solvents and contaminted oils from Machine Shop Operation
Total Amt Of Waste Stream Generated in Reporting Yr 1: Not reported
Total Amt Of Waste Stream Generated in Reporting Yr 2: Not reported

Name: MULTNOMAH CO SD 1 BLANCHARD EDUC SVC CTR
Year : 2006
RCRA Id : ORD009606336
Inactive : Not reported
Status: Small quantity generator
Manifest : 001167594FLE
Ship Date : 12/19/2006
TSD : UTD981552177
WS Num: Not reported
Transporter: MAD039322250
Ship Qty : 250
Rpt Unit : LB
Off Mng : H050
EPA Waste Codes: D001
Waste Description: Waste-Spent Aerosol Spray Cans
Total Amt Of Waste Stream Generated in Reporting Yr 1: Not reported
Total Amt Of Waste Stream Generated in Reporting Yr 2: Not reported

Name: MULTNOMAH CO SD 1 BLANCHARD EDUC SVC CTR
Year : 2006
RCRA Id : ORD009606336
Inactive : Not reported
Status: Small quantity generator
Manifest : 001167594FLE
Ship Date : 12/19/2006
TSD : UTD981552177
WS Num: Not reported
Transporter: MAD039322250
Ship Qty : 400
Rpt Unit : LB
Off Mng : H050

MULTNOMAH CO SD 1 BLANCHARD EDUC SVC CTR (Continued) **1000414184**

EPA Waste Codes: D001
Waste Description: Waste Paints and thinners from painting operations
Total Amt Of Waste Stream Generated in Reporting Yr 1: Not reported
Total Amt Of Waste Stream Generated in Reporting Yr 2: Not reported

Name: MULTNOMAH CO SD 1 BLANCHARD EDUC SVC CTR
Year : 2006
RCRA Id : ORD009606336
Inactive : Not reported
Status: Small quantity generator
Manifest : 001167594FLE
Ship Date : 12/19/2006
TSD : UTD981552177
WS Num: Not reported
Transporter: MAD039322250
Ship Qty : 400
Rpt Unit : LB
Off Mng : H050
EPA Waste Codes: D001
Waste Description: Waste solvents and contaminted oils from Machine Shop Operation
Total Amt Of Waste Stream Generated in Reporting Yr 1: Not reported
Total Amt Of Waste Stream Generated in Reporting Yr 2: Not reported

Name: MULTNOMAH CO SD 1 BLANCHARD EDUC SVC CTR
Year : 2006
RCRA Id : ORD009606336
Inactive : Not reported
Status: Small quantity generator
Manifest : 00355612FLE
Ship Date : 09/06/2006
TSD : ARD069748192
WS Num: Not reported
Transporter: MAD039322250
Ship Qty : 64
Rpt Unit : LB
Off Mng : H050
EPA Waste Codes: D001
Waste Description: Waste-Spent Aerosol Spray Cans
Total Amt Of Waste Stream Generated in Reporting Yr 1: Not reported
Total Amt Of Waste Stream Generated in Reporting Yr 2: Not reported

Name: MULTNOMAH CO SD 1 BLANCHARD EDUC SVC CTR
Year : 2006
RCRA Id : ORD009606336
Inactive : Not reported
Status: Small quantity generator
Manifest : 12217
Ship Date : 07/03/2006
TSD : ARD069748192
WS Num: Not reported
Transporter: OKD981588791
Ship Qty : 80
Rpt Unit : LB
Off Mng : H050
EPA Waste Codes: D001
Waste Description: Waste-Spent Aerosol Spray Cans
Total Amt Of Waste Stream Generated in Reporting Yr 1: Not reported

MULTNOMAH CO SD 1 BLANCHARD EDUC SVC CTR (Continued) **1000414184**

Total Amt Of Waste Stream Generated in Reporting Yr 2: Not reported

Name:	MULTNOMAH CO SD 1 BLANCHARD EDUC SVC CTR
Year :	2006
RCRA Id :	ORD009606336
Inactive :	Not reported
Status:	Small quantity generator
Manifest :	12217
Ship Date :	07/03/2006
TSD :	ARD069748192
WS Num:	Not reported
Transporter:	OKD981588791
Ship Qty :	800
Rpt Unit :	LB
Off Mng :	H050
EPA Waste Codes:	D001
Waste Description:	Waste Paints and thinners from painting operations

Total Amt Of Waste Stream Generated in Reporting Yr 1: Not reported
Total Amt Of Waste Stream Generated in Reporting Yr 2: Not reported

Manifest:

Name:	MULTNOMAH CO SD 1 BLANCHARD EDUC SVC CTR
Year :	2004
RCRA Id :	ORD009606336
Inactive :	Not reported
Status:	Small quantity generator
Manifest :	01005
Ship Date :	05/04/2004
TSD :	ARD069748192
WS Num:	Not reported
Transporter:	TX0000938886
Ship Qty :	100
Rpt Unit :	LB
Off Mng :	H040
EPA Waste Codes:	D001
Waste Description:	Not reported

Total Amt Of Waste Stream Generated in Reporting Yr 1: Not reported
Total Amt Of Waste Stream Generated in Reporting Yr 2: Not reported

Name:	MULTNOMAH CO SD 1 BLANCHARD EDUC SVC CTR
Year :	2004
RCRA Id :	ORD009606336
Inactive :	Not reported
Status:	Small quantity generator
Manifest :	01005
Ship Date :	05/04/2004
TSD :	ARD069748192
WS Num:	Not reported
Transporter:	TX0000938886
Ship Qty :	150
Rpt Unit :	LB
Off Mng :	H010
EPA Waste Codes:	D002
Waste Description:	Not reported

Total Amt Of Waste Stream Generated in Reporting Yr 1: Not reported

MULTNOMAH CO SD 1 BLANCHARD EDUC SVC CTR (Continued) **1000414184**

Total Amt Of Waste Stream Generated in Reporting Yr 2: Not reported

Name:	MULTNOMAH CO SD 1 BLANCHARD EDUC SVC CTR
Year :	2004
RCRA Id :	ORD009606336
Inactive :	Not reported
Status:	Small quantity generator
Manifest :	12058
Ship Date :	07/19/2004
TSD :	ARD069748192
WS Num:	Not reported
Transporter:	TX0000938886
Ship Qty :	110
Rpt Unit :	LB
Off Mng :	H040
EPA Waste Codes:	D001
Waste Description:	Not reported

Total Amt Of Waste Stream Generated in Reporting Yr 1: Not reported
Total Amt Of Waste Stream Generated in Reporting Yr 2: Not reported

Name:	MULTNOMAH CO SD 1 BLANCHARD EDUC SVC CTR
Year :	2004
RCRA Id :	ORD009606336
Inactive :	Not reported
Status:	Small quantity generator
Manifest :	12141
Ship Date :	12/14/2004
TSD :	ARD069748192
WS Num:	Not reported
Transporter:	TX0000938886
Ship Qty :	100
Rpt Unit :	LB
Off Mng :	H040
EPA Waste Codes:	D001
Waste Description:	Not reported

Total Amt Of Waste Stream Generated in Reporting Yr 1: Not reported
Total Amt Of Waste Stream Generated in Reporting Yr 2: Not reported

Manifest:

Name:	MULTNOMAH CO SD 1 BLANCHARD EDUC SVC CTR
Year :	2003
RCRA Id :	ORD009606336
Inactive :	Not reported
Status:	Large quantity generator
Manifest :	12379
Ship Date :	05/20/2003
TSD :	ARD069748192
WS Num:	1
Transporter:	Not reported
Ship Qty :	Not reported
Rpt Unit :	Not reported
Off Mng :	H040
EPA Waste Codes:	D001
Waste Description:	Waste-Spent Aerosol Spray Cans

Total Amt Of Waste Stream Generated in Reporting Yr 1: 224.4825

MULTNOMAH CO SD 1 BLANCHARD EDUC SVC CTR (Continued) **1000414184**

Total Amt Of Waste Stream Generated in Reporting Yr 2: 13.605

Name: MULTNOMAH CO SD 1 BLANCHARD EDUC SVC CTR
Year : 2003
RCRA Id : ORD009606336
Inactive : Not reported
Status: Large quantity generator
Manifest : 12380
Ship Date : 05/20/2003
TSD : ARD069748192
WS Num: 3
Transporter: Not reported
Ship Qty : Not reported
Rpt Unit : Not reported
Off Mng : H010
EPA Waste Codes: D009
Waste Description: Mercury Wastes-Thermometers, Barometers and debris
Total Amt Of Waste Stream Generated in Reporting Yr 1: 171.423
Total Amt Of Waste Stream Generated in Reporting Yr 2: 70.746

Name: MULTNOMAH CO SD 1 BLANCHARD EDUC SVC CTR
Year : 2003
RCRA Id : ORD009606336
Inactive : Not reported
Status: Large quantity generator
Manifest : 12380
Ship Date : 05/20/2003
TSD : ARD069748192
WS Num: 5
Transporter: Not reported
Ship Qty : Not reported
Rpt Unit : Not reported
Off Mng : H040
EPA Waste Codes: D001
Waste Description: Waste Paint Overpack-Old paints that are unusable/off spec
Total Amt Of Waste Stream Generated in Reporting Yr 1: 1309.2545
Total Amt Of Waste Stream Generated in Reporting Yr 2: 456.6745

Name: MULTNOMAH CO SD 1 BLANCHARD EDUC SVC CTR
Year : 2003
RCRA Id : ORD009606336
Inactive : Not reported
Status: Large quantity generator
Manifest : 12380
Ship Date : 05/20/2003
TSD : ARD069748192
WS Num: 4
Transporter: Not reported
Ship Qty : Not reported
Rpt Unit : Not reported
Off Mng : H040
EPA Waste Codes: D001
Waste Description: Waste paints-oil based paints
Total Amt Of Waste Stream Generated in Reporting Yr 1: 131.9685
Total Amt Of Waste Stream Generated in Reporting Yr 2: 131.9685

Name: MULTNOMAH CO SD 1 BLANCHARD EDUC SVC CTR

MULTNOMAH CO SD 1 BLANCHARD EDUC SVC CTR (Continued) **1000414184**

Year : 2003
RCRA Id : ORD009606336
Inactive : Not reported
Status: Large quantity generator
Manifest : 12380
Ship Date : 05/20/2003
TSD : ARD069748192
WS Num: 1
Transporter: Not reported
Ship Qty : Not reported
Rpt Unit : Not reported
Off Mng : H040
EPA Waste Codes: D001
Waste Description: Waste-Spent Aerosol Spray Cans
Total Amt Of Waste Stream Generated in Reporting Yr 1: 224.4825
Total Amt Of Waste Stream Generated in Reporting Yr 2: 130.1545

Name: MULTNOMAH CO SD 1 BLANCHARD EDUC SVC CTR
Year : 2003
RCRA Id : ORD009606336
Inactive : Not reported
Status: Large quantity generator
Manifest : 12380
Ship Date : 05/20/2003
TSD : ARD069748192
WS Num: 5
Transporter: Not reported
Ship Qty : Not reported
Rpt Unit : Not reported
Off Mng : H040
EPA Waste Codes: F002
Waste Description: Waste Paint Overpack-Old paints that are unusable/off spec
Total Amt Of Waste Stream Generated in Reporting Yr 1: 1309.2545
Total Amt Of Waste Stream Generated in Reporting Yr 2: 456.6745

Name: MULTNOMAH CO SD 1 BLANCHARD EDUC SVC CTR
Year : 2003
RCRA Id : ORD009606336
Inactive : Not reported
Status: Large quantity generator
Manifest : 12380
Ship Date : 05/20/2003
TSD : ARD069748192
WS Num: 5
Transporter: Not reported
Ship Qty : Not reported
Rpt Unit : Not reported
Off Mng : H040
EPA Waste Codes: F003
Waste Description: Waste Paint Overpack-Old paints that are unusable/off spec
Total Amt Of Waste Stream Generated in Reporting Yr 1: 1309.2545
Total Amt Of Waste Stream Generated in Reporting Yr 2: 456.6745

Name: MULTNOMAH CO SD 1 BLANCHARD EDUC SVC CTR
Year : 2003
RCRA Id : ORD009606336
Inactive : Not reported

MULTNOMAH CO SD 1 BLANCHARD EDUC SVC CTR (Continued) **1000414184**

Status: Large quantity generator
Manifest : 12380
Ship Date : 05/20/2003
TSD : ARD069748192
WS Num: 4
Transporter: Not reported
Ship Qty : Not reported
Rpt Unit : Not reported
Off Mng : H040
EPA Waste Codes: F003
Waste Description: Waste paints-oil based paints
Total Amt Of Waste Stream Generated in Reporting Yr 1: 131.9685
Total Amt Of Waste Stream Generated in Reporting Yr 2: 131.9685

Name: MULTNOMAH CO SD 1 BLANCHARD EDUC SVC CTR
Year : 2003
RCRA Id : ORD009606336
Inactive : Not reported
Status: Large quantity generator
Manifest : 12380
Ship Date : 05/20/2003
TSD : ARD069748192
WS Num: 5
Transporter: Not reported
Ship Qty : Not reported
Rpt Unit : Not reported
Off Mng : H040
EPA Waste Codes: F005
Waste Description: Waste Paint Overpack-Old paints that are unusable/off spec
Total Amt Of Waste Stream Generated in Reporting Yr 1: 1309.2545
Total Amt Of Waste Stream Generated in Reporting Yr 2: 456.6745

Name: MULTNOMAH CO SD 1 BLANCHARD EDUC SVC CTR
Year : 2003
RCRA Id : ORD009606336
Inactive : Not reported
Status: Large quantity generator
Manifest : 12380
Ship Date : 05/20/2003
TSD : ARD069748192
WS Num: 4
Transporter: Not reported
Ship Qty : Not reported
Rpt Unit : Not reported
Off Mng : H040
EPA Waste Codes: F005
Waste Description: Waste paints-oil based paints
Total Amt Of Waste Stream Generated in Reporting Yr 1: 131.9685
Total Amt Of Waste Stream Generated in Reporting Yr 2: 131.9685

Click this hyperlink while viewing on your computer to access
494 additional OR_MANIFEST: record(s) in the EDR Site Report.

Name: MULTNOMAH CO SD 1 BLANCHARD EDUC SVC CTR
Year : 2003
RCRA Id : ORD009606336
Inactive : Not reported

MULTNOMAH CO SD 1 BLANCHARD EDUC SVC CTR (Continued) **1000414184**

Status: Large quantity generator
Manifest : 12380
Ship Date : 05/20/2003
TSD : ARD069748192
WS Num: 2
Transporter: Not reported
Ship Qty : Not reported
Rpt Unit : Not reported
Off Mng : H111
EPA Waste Codes: D008
Waste Description: Paint Chips from painting operations-Lead
Total Amt Of Waste Stream Generated in Reporting Yr 1: 65.304
Total Amt Of Waste Stream Generated in Reporting Yr 2: 65.304

Name: MULTNOMAH CO SD 1 BLANCHARD EDUC SVC CTR
Year : 2003
RCRA Id : ORD009606336
Inactive : Not reported
Status: Large quantity generator
Manifest : 12390
Ship Date : 06/04/2003
TSD : ARD069748192
WS Num: 20
Transporter: Not reported
Ship Qty : Not reported
Rpt Unit : Not reported
Off Mng : H040
EPA Waste Codes: D001
Waste Description: Waste ammonium dichromate form lab cleanout, toxic & flammable
Total Amt Of Waste Stream Generated in Reporting Yr 1: 11.3375
Total Amt Of Waste Stream Generated in Reporting Yr 2: 11.3375

Name: MULTNOMAH CO SD 1 BLANCHARD EDUC SVC CTR
Year : 2003
RCRA Id : ORD009606336
Inactive : Not reported
Status: Large quantity generator
Manifest : 12390
Ship Date : 06/04/2003
TSD : ARD069748192
WS Num: 19
Transporter: Not reported
Ship Qty : Not reported
Rpt Unit : Not reported
Off Mng : H040
EPA Waste Codes: D001
Waste Description: Waste Corrosive, flammable liquids from lab cleanout
Total Amt Of Waste Stream Generated in Reporting Yr 1: 24.9425
Total Amt Of Waste Stream Generated in Reporting Yr 2: 24.9425

Name: MULTNOMAH CO SD 1 BLANCHARD EDUC SVC CTR
Year : 2003
RCRA Id : ORD009606336
Inactive : Not reported
Status: Large quantity generator
Manifest : 12390
Ship Date : 06/04/2003

MULTNOMAH CO SD 1 BLANCHARD EDUC SVC CTR (Continued) **1000414184**

TSD : ARD069748192
WS Num: 23
Transporter: Not reported
Ship Qty : Not reported
Rpt Unit : Not reported
Off Mng : H040
EPA Waste Codes: D001
Waste Description: Waste flammable liquids labpack-Lab Cleanout chemicals
Total Amt Of Waste Stream Generated in Reporting Yr 1: 68.025
Total Amt Of Waste Stream Generated in Reporting Yr 2: 68.025

Name: MULTNOMAH CO SD 1 BLANCHARD EDUC SVC CTR
Year : 2003
RCRA Id : ORD009606336
Inactive : Not reported
Status: Large quantity generator
Manifest : 12390
Ship Date : 06/04/2003
TSD : ARD069748192
WS Num: 17
Transporter: Not reported
Ship Qty : Not reported
Rpt Unit : Not reported
Off Mng : H040
EPA Waste Codes: D001
Waste Description: Waste Flammable Solids-Oraganic from lab cleanout
Total Amt Of Waste Stream Generated in Reporting Yr 1: 11.3375
Total Amt Of Waste Stream Generated in Reporting Yr 2: 11.3375

Name: MULTNOMAH CO SD 1 BLANCHARD EDUC SVC CTR
Year : 2003
RCRA Id : ORD009606336
Inactive : Not reported
Status: Large quantity generator
Manifest : 12390
Ship Date : 06/04/2003
TSD : ARD069748192
WS Num: 15
Transporter: Not reported
Ship Qty : Not reported
Rpt Unit : Not reported
Off Mng : H040
EPA Waste Codes: D001
Waste Description: Waste solvents labpack, Flammable and Toxic materials
Total Amt Of Waste Stream Generated in Reporting Yr 1: 202.7145
Total Amt Of Waste Stream Generated in Reporting Yr 2: 100.677

Name: MULTNOMAH CO SD 1 BLANCHARD EDUC SVC CTR
Year : 2003
RCRA Id : ORD009606336
Inactive : Not reported
Status: Large quantity generator
Manifest : 12390
Ship Date : 06/04/2003
TSD : ARD069748192
WS Num: 15
Transporter: Not reported

MULTNOMAH CO SD 1 BLANCHARD EDUC SVC CTR (Continued) **1000414184**

Ship Qty : Not reported
Rpt Unit : Not reported
Off Mng : H040
EPA Waste Codes: D001
Waste Description: Waste solvents labpack, Flammable and Toxic materials
Total Amt Of Waste Stream Generated in Reporting Yr 1: 202.7145
Total Amt Of Waste Stream Generated in Reporting Yr 2: 102.0375

Name: MULTNOMAH CO SD 1 BLANCHARD EDUC SVC CTR
Year : 2003
RCRA Id : ORD009606336
Inactive : Not reported
Status: Large quantity generator
Manifest : 12390
Ship Date : 06/04/2003
TSD : ARD069748192
WS Num: 21
Transporter: Not reported
Ship Qty : Not reported
Rpt Unit : Not reported
Off Mng : H040
EPA Waste Codes: D001
Waste Description: Waste toxic oxidizing solids from lab chemical cleanout
Total Amt Of Waste Stream Generated in Reporting Yr 1: 11.3375
Total Amt Of Waste Stream Generated in Reporting Yr 2: 11.3375

Name: MULTNOMAH CO SD 1 BLANCHARD EDUC SVC CTR
Year : 2003
RCRA Id : ORD009606336
Inactive : Not reported
Status: Large quantity generator
Manifest : 12390
Ship Date : 06/04/2003
TSD : ARD069748192
WS Num: 16
Transporter: Not reported
Ship Qty : Not reported
Rpt Unit : Not reported
Off Mng : H040
EPA Waste Codes: D001
Waste Description: Waste water reactive solids(metals), Self Heating
Total Amt Of Waste Stream Generated in Reporting Yr 1: 13.605
Total Amt Of Waste Stream Generated in Reporting Yr 2: 13.605

Name: MULTNOMAH CO SD 1 BLANCHARD EDUC SVC CTR
Year : 2003
RCRA Id : ORD009606336
Inactive : Not reported
Status: Large quantity generator
Manifest : 12390
Ship Date : 06/04/2003
TSD : ARD069748192
WS Num: 1
Transporter: Not reported
Ship Qty : Not reported
Rpt Unit : Not reported
Off Mng : H040

MULTNOMAH CO SD 1 BLANCHARD EDUC SVC CTR (Continued) **1000414184**

EPA Waste Codes: D001
Waste Description: Waste-Spent Aerosol Spray Cans
Total Amt Of Waste Stream Generated in Reporting Yr 1: 224.4825
Total Amt Of Waste Stream Generated in Reporting Yr 2: 1.3605

Manifest:
Name: MULTNOMAH CO SD 1 BLANCHARD EDUC SVC CTR
Year : 2002
RCRA Id : ORD009606336
Inactive : Not reported
Status: Small quantity generator
Manifest : 09102
Ship Date : 09/18/2002
TSD : WAD991281767
WS Num: 6
Transporter: Not reported
Ship Qty : Not reported
Rpt Unit : Not reported
Off Mng : M044
EPA Waste Codes: D001
Waste Description: Flammable aerosol spray cans form maintenance operations Building maintenan
Total Amt Of Waste Stream Generated in Reporting Yr 1: 88.4325
Total Amt Of Waste Stream Generated in Reporting Yr 2: 68

Name: MULTNOMAH CO SD 1 BLANCHARD EDUC SVC CTR
Year : 2002
RCRA Id : ORD009606336
Inactive : Not reported
Status: Small quantity generator
Manifest : 09102
Ship Date : 09/18/2002
TSD : WAD991281767
WS Num: 5
Transporter: Not reported
Ship Qty : Not reported
Rpt Unit : Not reported
Off Mng : M051
EPA Waste Codes: D001
Waste Description: Waste paint and solvents from painting operations
Total Amt Of Waste Stream Generated in Reporting Yr 1: 707.364765
Total Amt Of Waste Stream Generated in Reporting Yr 2: 249

Name: MULTNOMAH CO SD 1 BLANCHARD EDUC SVC CTR
Year : 2002
RCRA Id : ORD009606336
Inactive : Not reported
Status: Small quantity generator
Manifest : 09102
Ship Date : 09/18/2002
TSD : WAD991281767
WS Num: 5
Transporter: Not reported
Ship Qty : Not reported
Rpt Unit : Not reported
Off Mng : M051

MULTNOMAH CO SD 1 BLANCHARD EDUC SVC CTR (Continued) **1000414184**

EPA Waste Codes: D006
Waste Description: Waste paint and solvents from painting operations
Total Amt Of Waste Stream Generated in Reporting Yr 1: 707.364765
Total Amt Of Waste Stream Generated in Reporting Yr 2: 249

Name: MULTNOMAH CO SD 1 BLANCHARD EDUC SVC CTR
Year : 2002
RCRA Id : ORD009606336
Inactive : Not reported
Status: Small quantity generator
Manifest : 09102
Ship Date : 09/18/2002
TSD : WAD991281767
WS Num: 5
Transporter: Not reported
Ship Qty : Not reported
Rpt Unit : Not reported
Off Mng : M051
EPA Waste Codes: D007
Waste Description: Waste paint and solvents from painting operations
Total Amt Of Waste Stream Generated in Reporting Yr 1: 707.364765
Total Amt Of Waste Stream Generated in Reporting Yr 2: 249

Name: MULTNOMAH CO SD 1 BLANCHARD EDUC SVC CTR
Year : 2002
RCRA Id : ORD009606336
Inactive : Not reported
Status: Small quantity generator
Manifest : 09102
Ship Date : 09/18/2002
TSD : WAD991281767
WS Num: 5
Transporter: Not reported
Ship Qty : Not reported
Rpt Unit : Not reported
Off Mng : M051
EPA Waste Codes: D008
Waste Description: Waste paint and solvents from painting operations
Total Amt Of Waste Stream Generated in Reporting Yr 1: 707.364765
Total Amt Of Waste Stream Generated in Reporting Yr 2: 249

Name: MULTNOMAH CO SD 1 BLANCHARD EDUC SVC CTR
Year : 2002
RCRA Id : ORD009606336
Inactive : Not reported
Status: Small quantity generator
Manifest : 09102
Ship Date : 09/18/2002
TSD : WAD991281767
WS Num: 2
Transporter: Not reported
Ship Qty : Not reported
Rpt Unit : Not reported
Off Mng : M132
EPA Waste Codes: D008
Waste Description: Paint chips from painting operations Lead containing
Total Amt Of Waste Stream Generated in Reporting Yr 1: 61.2225

MULTNOMAH CO SD 1 BLANCHARD EDUC SVC CTR (Continued) **1000414184**

Total Amt Of Waste Stream Generated in Reporting Yr 2: 68

Name: MULTNOMAH CO SD 1 BLANCHARD EDUC SVC CTR
Year : 2002
RCRA Id : ORD009606336
Inactive : Not reported
Status: Small quantity generator
Manifest : 12102
Ship Date : 12/30/2002
TSD : WAD991281767
WS Num: 6
Transporter: Not reported
Ship Qty : Not reported
Rpt Unit : Not reported
Off Mng : M044
EPA Waste Codes: D001
Waste Description: Flammable aerosol spray cans form maintenance operations Building maintenan
Total Amt Of Waste Stream Generated in Reporting Yr 1: 88.4325
Total Amt Of Waste Stream Generated in Reporting Yr 2: 29

Name: MULTNOMAH CO SD 1 BLANCHARD EDUC SVC CTR
Year : 2002
RCRA Id : ORD009606336
Inactive : Not reported
Status: Small quantity generator
Manifest : 12102
Ship Date : 12/30/2002
TSD : WAD991281767
WS Num: 5
Transporter: Not reported
Ship Qty : Not reported
Rpt Unit : Not reported
Off Mng : M051
EPA Waste Codes: D001
Waste Description: Waste paint and solvents from painting operations
Total Amt Of Waste Stream Generated in Reporting Yr 1: 707.364765
Total Amt Of Waste Stream Generated in Reporting Yr 2: 159

Name: MULTNOMAH CO SD 1 BLANCHARD EDUC SVC CTR
Year : 2002
RCRA Id : ORD009606336
Inactive : Not reported
Status: Small quantity generator
Manifest : 12102
Ship Date : 12/30/2002
TSD : WAD991281767
WS Num: 5
Transporter: Not reported
Ship Qty : Not reported
Rpt Unit : Not reported
Off Mng : M051
EPA Waste Codes: D006
Waste Description: Waste paint and solvents from painting operations
Total Amt Of Waste Stream Generated in Reporting Yr 1: 707.364765
Total Amt Of Waste Stream Generated in Reporting Yr 2: 159

Name: MULTNOMAH CO SD 1 BLANCHARD EDUC SVC CTR

MULTNOMAH CO SD 1 BLANCHARD EDUC SVC CTR (Continued) **1000414184**

Year : 2002
RCRA Id : ORD009606336
Inactive : Not reported
Status: Small quantity generator
Manifest : 12102
Ship Date : 12/30/2002
TSD : WAD991281767
WS Num: 5
Transporter: Not reported
Ship Qty : Not reported
Rpt Unit : Not reported
Off Mng : M051
EPA Waste Codes: D007
Waste Description: Waste paint and solvents from painting operations
Total Amt Of Waste Stream Generated in Reporting Yr 1: 707.364765
Total Amt Of Waste Stream Generated in Reporting Yr 2: 159

Click this hyperlink while viewing on your computer to access
494 additional OR_MANIFEST: record(s) in the EDR Site Report.

Name: MULTNOMAH CO SD 1 BLANCHARD EDUC SVC CTR
Year : 2002
RCRA Id : ORD009606336
Inactive : Not reported
Status: Small quantity generator
Manifest : 12102
Ship Date : 12/30/2002
TSD : WAD991281767
WS Num: 5
Transporter: Not reported
Ship Qty : Not reported
Rpt Unit : Not reported
Off Mng : M051
EPA Waste Codes: D008
Waste Description: Waste paint and solvents from painting operations
Total Amt Of Waste Stream Generated in Reporting Yr 1: 707.364765
Total Amt Of Waste Stream Generated in Reporting Yr 2: 159

Name: MULTNOMAH CO SD 1 BLANCHARD EDUC SVC CTR
Year : 2002
RCRA Id : ORD009606336
Inactive : Not reported
Status: Small quantity generator
Manifest : 228088
Ship Date : 09/23/2002
TSD : COD980591184
WS Num: 1
Transporter: Not reported
Ship Qty : Not reported
Rpt Unit : Not reported
Off Mng : M043
EPA Waste Codes: D018
Waste Description: PCB light ballasts with clean up materials from leasking light ballast resi
Total Amt Of Waste Stream Generated in Reporting Yr 1: 170.0625
Total Amt Of Waste Stream Generated in Reporting Yr 2: 159

Name: MULTNOMAH CO SD 1 BLANCHARD EDUC SVC CTR

MULTNOMAH CO SD 1 BLANCHARD EDUC SVC CTR (Continued) **1000414184**

Year : 2002
RCRA Id : ORD009606336
Inactive : Not reported
Status: Small quantity generator
Manifest : 228088
Ship Date : 09/23/2002
TSD : COD980591184
WS Num: 1
Transporter: Not reported
Ship Qty : Not reported
Rpt Unit : Not reported
Off Mng : M043
EPA Waste Codes: F003
Waste Description: PCB light ballasts with clean up materials from leasking light ballast resi
Total Amt Of Waste Stream Generated in Reporting Yr 1: 170.0625
Total Amt Of Waste Stream Generated in Reporting Yr 2: 159

Name: MULTNOMAH CO SD 1 BLANCHARD EDUC SVC CTR
Year : 2002
RCRA Id : ORD009606336
Inactive : Not reported
Status: Small quantity generator
Manifest : 228088
Ship Date : 09/23/2002
TSD : COD980591184
WS Num: 1
Transporter: Not reported
Ship Qty : Not reported
Rpt Unit : Not reported
Off Mng : M043
EPA Waste Codes: F005
Waste Description: PCB light ballasts with clean up materials from leasking light ballast resi
Total Amt Of Waste Stream Generated in Reporting Yr 1: 170.0625
Total Amt Of Waste Stream Generated in Reporting Yr 2: 159

Name: MULTNOMAH CO SD 1 BLANCHARD EDUC SVC CTR
Year : 2002
RCRA Id : ORD009606336
Inactive : Not reported
Status: Small quantity generator
Manifest : 73778
Ship Date : 05/31/2002
TSD : WAD991281767
WS Num: 4
Transporter: Not reported
Ship Qty : Not reported
Rpt Unit : Not reported
Off Mng : M051
EPA Waste Codes: D001
Waste Description: Heating oil cleaning sludge contaminated trichloroethand from filter cleani
Total Amt Of Waste Stream Generated in Reporting Yr 1: 177.005585
Total Amt Of Waste Stream Generated in Reporting Yr 2: 177

Name: MULTNOMAH CO SD 1 BLANCHARD EDUC SVC CTR
Year : 2002
RCRA Id : ORD009606336
Inactive : Not reported

MULTNOMAH CO SD 1 BLANCHARD EDUC SVC CTR (Continued) **1000414184**

Status: Small quantity generator
Manifest : 73778
Ship Date : 05/31/2002
TSD : WAD991281767
WS Num: 5
Transporter: Not reported
Ship Qty : Not reported
Rpt Unit : Not reported
Off Mng : M051
EPA Waste Codes: D001
Waste Description: Waste paint and solvents from painting operations
Total Amt Of Waste Stream Generated in Reporting Yr 1: 707.364765
Total Amt Of Waste Stream Generated in Reporting Yr 2: 354

Name: MULTNOMAH CO SD 1 BLANCHARD EDUC SVC CTR
Year : 2002
RCRA Id : ORD009606336
Inactive : Not reported
Status: Small quantity generator
Manifest : 73778
Ship Date : 05/31/2002
TSD : WAD991281767
WS Num: 5
Transporter: Not reported
Ship Qty : Not reported
Rpt Unit : Not reported
Off Mng : M051
EPA Waste Codes: D006
Waste Description: Waste paint and solvents from painting operations
Total Amt Of Waste Stream Generated in Reporting Yr 1: 707.364765
Total Amt Of Waste Stream Generated in Reporting Yr 2: 354

Name: MULTNOMAH CO SD 1 BLANCHARD EDUC SVC CTR
Year : 2002
RCRA Id : ORD009606336
Inactive : Not reported
Status: Small quantity generator
Manifest : 73778
Ship Date : 05/31/2002
TSD : WAD991281767
WS Num: 5
Transporter: Not reported
Ship Qty : Not reported
Rpt Unit : Not reported
Off Mng : M051
EPA Waste Codes: D007
Waste Description: Waste paint and solvents from painting operations
Total Amt Of Waste Stream Generated in Reporting Yr 1: 707.364765
Total Amt Of Waste Stream Generated in Reporting Yr 2: 354

Name: MULTNOMAH CO SD 1 BLANCHARD EDUC SVC CTR
Year : 2002
RCRA Id : ORD009606336
Inactive : Not reported
Status: Small quantity generator
Manifest : 73778
Ship Date : 05/31/2002

MULTNOMAH CO SD 1 BLANCHARD EDUC SVC CTR (Continued) **1000414184**

TSD : WAD991281767
WS Num: 5
Transporter: Not reported
Ship Qty : Not reported
Rpt Unit : Not reported
Off Mng : M051
EPA Waste Codes: D008
Waste Description: Waste paint and solvents from painting operations
Total Amt Of Waste Stream Generated in Reporting Yr 1: 707.364765
Total Amt Of Waste Stream Generated in Reporting Yr 2: 354

Name: MULTNOMAH CO SD 1 BLANCHARD EDUC SVC CTR
Year : 2002
RCRA Id : ORD009606336
Inactive : Not reported
Status: Small quantity generator
Manifest : 73778
Ship Date : 05/31/2002
TSD : WAD991281767
WS Num: 4
Transporter: Not reported
Ship Qty : Not reported
Rpt Unit : Not reported
Off Mng : M051
EPA Waste Codes: F001
Waste Description: Heating oil cleaning sludge contaminated trichloroethand from filter cleani
Total Amt Of Waste Stream Generated in Reporting Yr 1: 177.005585
Total Amt Of Waste Stream Generated in Reporting Yr 2: 177

Manifest:
Name: MULTNOMAH CO SD 1 BLANCHARD EDUC SVC CTR
Year : 2001
RCRA Id : ORD009606336
Inactive : Not reported
Status: Small quantity generator
Manifest : 03101
Ship Date : 03/12/2001
TSD : WAD991281767
WS Num: 4
Transporter: Not reported
Ship Qty : Not reported
Rpt Unit : Not reported
Off Mng : M041
EPA Waste Codes: D001
Waste Description: Waste paint related material-old paint and solvents
Total Amt Of Waste Stream Generated in Reporting Yr 1: 952.35
Total Amt Of Waste Stream Generated in Reporting Yr 2: 449

Name: MULTNOMAH CO SD 1 BLANCHARD EDUC SVC CTR
Year : 2001
RCRA Id : ORD009606336
Inactive : Not reported
Status: Small quantity generator
Manifest : 03101
Ship Date : 03/12/2001

MULTNOMAH CO SD 1 BLANCHARD EDUC SVC CTR (Continued) **1000414184**

TSD : WAD991281767
WS Num: 4
Transporter: Not reported
Ship Qty : Not reported
Rpt Unit : Not reported
Off Mng : M041
EPA Waste Codes: D006
Waste Description: Waste paint related material-old paint and solvents
Total Amt Of Waste Stream Generated in Reporting Yr 1: 952.35
Total Amt Of Waste Stream Generated in Reporting Yr 2: 449

Name: MULTNOMAH CO SD 1 BLANCHARD EDUC SVC CTR
Year : 2001
RCRA Id : ORD009606336
Inactive : Not reported
Status: Small quantity generator
Manifest : 03101
Ship Date : 03/12/2001
TSD : WAD991281767
WS Num: 4
Transporter: Not reported
Ship Qty : Not reported
Rpt Unit : Not reported
Off Mng : M041
EPA Waste Codes: D007
Waste Description: Waste paint related material-old paint and solvents
Total Amt Of Waste Stream Generated in Reporting Yr 1: 952.35
Total Amt Of Waste Stream Generated in Reporting Yr 2: 449

Name: MULTNOMAH CO SD 1 BLANCHARD EDUC SVC CTR
Year : 2001
RCRA Id : ORD009606336
Inactive : Not reported
Status: Small quantity generator
Manifest : 03101
Ship Date : 03/12/2001
TSD : WAD991281767
WS Num: 4
Transporter: Not reported
Ship Qty : Not reported
Rpt Unit : Not reported
Off Mng : M041
EPA Waste Codes: D008
Waste Description: Waste paint related material-old paint and solvents
Total Amt Of Waste Stream Generated in Reporting Yr 1: 952.35
Total Amt Of Waste Stream Generated in Reporting Yr 2: 449

Name: MULTNOMAH CO SD 1 BLANCHARD EDUC SVC CTR
Year : 2001
RCRA Id : ORD009606336
Inactive : Not reported
Status: Small quantity generator
Manifest : 03101
Ship Date : 03/12/2001
TSD : WAD991281767
WS Num: 3
Transporter: Not reported

MULTNOMAH CO SD 1 BLANCHARD EDUC SVC CTR (Continued) **1000414184**

Ship Qty : Not reported
Rpt Unit : Not reported
Off Mng : M051
EPA Waste Codes: F001
Waste Description: Waste machine shop solvents (ethyl alcohol, petroleum distillates)
Total Amt Of Waste Stream Generated in Reporting Yr 1: 295.90875
Total Amt Of Waste Stream Generated in Reporting Yr 2: 177

Name: MULTNOMAH CO SD 1 BLANCHARD EDUC SVC CTR
Year : 2001
RCRA Id : ORD009606336
Inactive : Not reported
Status: Small quantity generator
Manifest : 03101
Ship Date : 03/12/2001
TSD : WAD991281767
WS Num: 3
Transporter: Not reported
Ship Qty : Not reported
Rpt Unit : Not reported
Off Mng : M051
EPA Waste Codes: F003
Waste Description: Waste machine shop solvents (ethyl alcohol, petroleum distillates)
Total Amt Of Waste Stream Generated in Reporting Yr 1: 295.90875
Total Amt Of Waste Stream Generated in Reporting Yr 2: 177

Name: MULTNOMAH CO SD 1 BLANCHARD EDUC SVC CTR
Year : 2001
RCRA Id : ORD009606336
Inactive : Not reported
Status: Small quantity generator
Manifest : 03101
Ship Date : 03/12/2001
TSD : WAD991281767
WS Num: 3
Transporter: Not reported
Ship Qty : Not reported
Rpt Unit : Not reported
Off Mng : M051
EPA Waste Codes: F005
Waste Description: Waste machine shop solvents (ethyl alcohol, petroleum distillates)
Total Amt Of Waste Stream Generated in Reporting Yr 1: 295.90875
Total Amt Of Waste Stream Generated in Reporting Yr 2: 177

Name: MULTNOMAH CO SD 1 BLANCHARD EDUC SVC CTR
Year : 2001
RCRA Id : ORD009606336
Inactive : Not reported
Status: Small quantity generator
Manifest : 06101
Ship Date : 06/20/2001
TSD : WAD991281767
WS Num: 2
Transporter: Not reported
Ship Qty : Not reported
Rpt Unit : Not reported
Off Mng : M041

MULTNOMAH CO SD 1 BLANCHARD EDUC SVC CTR (Continued) **1000414184**

EPA Waste Codes: D001
Waste Description: Waste aerosols. Spray cans from maintenance and custodial operations.
Total Amt Of Waste Stream Generated in Reporting Yr 1: 99.77
Total Amt Of Waste Stream Generated in Reporting Yr 2: 45

Name: MULTNOMAH CO SD 1 BLANCHARD EDUC SVC CTR
Year : 2001
RCRA Id : ORD009606336
Inactive : Not reported
Status: Small quantity generator
Manifest : 06101
Ship Date : 06/20/2001
TSD : WAD991281767
WS Num: 4
Transporter: Not reported
Ship Qty : Not reported
Rpt Unit : Not reported
Off Mng : M041
EPA Waste Codes: D001
Waste Description: Waste paint related material-old paint and solvents
Total Amt Of Waste Stream Generated in Reporting Yr 1: 952.35
Total Amt Of Waste Stream Generated in Reporting Yr 2: 200

Name: MULTNOMAH CO SD 1 BLANCHARD EDUC SVC CTR
Year : 2001
RCRA Id : ORD009606336
Inactive : Not reported
Status: Small quantity generator
Manifest : 06101
Ship Date : 06/20/2001
TSD : WAD991281767
WS Num: 2
Transporter: Not reported
Ship Qty : Not reported
Rpt Unit : Not reported
Off Mng : M041
EPA Waste Codes: D003
Waste Description: Waste aerosols. Spray cans from maintenance and custodial operations.
Total Amt Of Waste Stream Generated in Reporting Yr 1: 99.77
Total Amt Of Waste Stream Generated in Reporting Yr 2: 45

Click this hyperlink while viewing on your computer to access
494 additional OR_MANIFEST: record(s) in the EDR Site Report.

Name: MULTNOMAH CO SD 1 BLANCHARD EDUC SVC CTR
Year : 2001
RCRA Id : ORD009606336
Inactive : Not reported
Status: Small quantity generator
Manifest : 06101
Ship Date : 06/20/2001
TSD : WAD991281767
WS Num: 4
Transporter: Not reported
Ship Qty : Not reported
Rpt Unit : Not reported
Off Mng : M041

MULTNOMAH CO SD 1 BLANCHARD EDUC SVC CTR (Continued) **1000414184**

EPA Waste Codes: D006
Waste Description: Waste paint related material-old paint and solvents
Total Amt Of Waste Stream Generated in Reporting Yr 1: 952.35
Total Amt Of Waste Stream Generated in Reporting Yr 2: 200

Name: MULTNOMAH CO SD 1 BLANCHARD EDUC SVC CTR
Year : 2001
RCRA Id : ORD009606336
Inactive : Not reported
Status: Small quantity generator
Manifest : 06101
Ship Date : 06/20/2001
TSD : WAD991281767
WS Num: 4
Transporter: Not reported
Ship Qty : Not reported
Rpt Unit : Not reported
Off Mng : M041
EPA Waste Codes: D007
Waste Description: Waste paint related material-old paint and solvents
Total Amt Of Waste Stream Generated in Reporting Yr 1: 952.35
Total Amt Of Waste Stream Generated in Reporting Yr 2: 200

Name: MULTNOMAH CO SD 1 BLANCHARD EDUC SVC CTR
Year : 2001
RCRA Id : ORD009606336
Inactive : Not reported
Status: Small quantity generator
Manifest : 06101
Ship Date : 06/20/2001
TSD : WAD991281767
WS Num: 4
Transporter: Not reported
Ship Qty : Not reported
Rpt Unit : Not reported
Off Mng : M041
EPA Waste Codes: D008
Waste Description: Waste paint related material-old paint and solvents
Total Amt Of Waste Stream Generated in Reporting Yr 1: 952.35
Total Amt Of Waste Stream Generated in Reporting Yr 2: 200

Name: MULTNOMAH CO SD 1 BLANCHARD EDUC SVC CTR
Year : 2001
RCRA Id : ORD009606336
Inactive : Not reported
Status: Small quantity generator
Manifest : 09201
Ship Date : 09/24/2001
TSD : WAD991281767
WS Num: 1
Transporter: Not reported
Ship Qty : Not reported
Rpt Unit : Not reported
Off Mng : M132
EPA Waste Codes: D008
Waste Description: Paint chips from painting operations, lead containing.
Total Amt Of Waste Stream Generated in Reporting Yr 1: 63.49

MULTNOMAH CO SD 1 BLANCHARD EDUC SVC CTR (Continued) **1000414184**

Total Amt Of Waste Stream Generated in Reporting Yr 2: 57

Name: MULTNOMAH CO SD 1 BLANCHARD EDUC SVC CTR
Year : 2001
RCRA Id : ORD009606336
Inactive : Not reported
Status: Small quantity generator
Manifest : 68222
Ship Date : 12/31/2001
TSD : WAD991281767
WS Num: 2
Transporter: Not reported
Ship Qty : Not reported
Rpt Unit : Not reported
Off Mng : M041
EPA Waste Codes: D001
Waste Description: Waste aerosols. Spray cans from maintenance and custodial operations.
Total Amt Of Waste Stream Generated in Reporting Yr 1: 99.77
Total Amt Of Waste Stream Generated in Reporting Yr 2: 45

Name: MULTNOMAH CO SD 1 BLANCHARD EDUC SVC CTR
Year : 2001
RCRA Id : ORD009606336
Inactive : Not reported
Status: Small quantity generator
Manifest : 68222
Ship Date : 12/31/2001
TSD : WAD991281767
WS Num: 4
Transporter: Not reported
Ship Qty : Not reported
Rpt Unit : Not reported
Off Mng : M041
EPA Waste Codes: D001
Waste Description: Waste paint related material-old paint and solvents
Total Amt Of Waste Stream Generated in Reporting Yr 1: 952.35
Total Amt Of Waste Stream Generated in Reporting Yr 2: 249

Name: MULTNOMAH CO SD 1 BLANCHARD EDUC SVC CTR
Year : 2001
RCRA Id : ORD009606336
Inactive : Not reported
Status: Small quantity generator
Manifest : 68222
Ship Date : 12/31/2001
TSD : WAD991281767
WS Num: 2
Transporter: Not reported
Ship Qty : Not reported
Rpt Unit : Not reported
Off Mng : M041
EPA Waste Codes: D003
Waste Description: Waste aerosols. Spray cans from maintenance and custodial operations.
Total Amt Of Waste Stream Generated in Reporting Yr 1: 99.77
Total Amt Of Waste Stream Generated in Reporting Yr 2: 45

Name: MULTNOMAH CO SD 1 BLANCHARD EDUC SVC CTR

MULTNOMAH CO SD 1 BLANCHARD EDUC SVC CTR (Continued) **1000414184**

Year : 2001
RCRA Id : ORD009606336
Inactive : Not reported
Status: Small quantity generator
Manifest : 68222
Ship Date : 12/31/2001
TSD : WAD991281767
WS Num: 4
Transporter: Not reported
Ship Qty : Not reported
Rpt Unit : Not reported
Off Mng : M041
EPA Waste Codes: D006
Waste Description: Waste paint related material-old paint and solvents
Total Amt Of Waste Stream Generated in Reporting Yr 1: 952.35
Total Amt Of Waste Stream Generated in Reporting Yr 2: 249

Name: MULTNOMAH CO SD 1 BLANCHARD EDUC SVC CTR
Year : 2001
RCRA Id : ORD009606336
Inactive : Not reported
Status: Small quantity generator
Manifest : 68222
Ship Date : 12/31/2001
TSD : WAD991281767
WS Num: 4
Transporter: Not reported
Ship Qty : Not reported
Rpt Unit : Not reported
Off Mng : M041
EPA Waste Codes: D007
Waste Description: Waste paint related material-old paint and solvents
Total Amt Of Waste Stream Generated in Reporting Yr 1: 952.35
Total Amt Of Waste Stream Generated in Reporting Yr 2: 249

Name: MULTNOMAH CO SD 1 BLANCHARD EDUC SVC CTR
Year : 2001
RCRA Id : ORD009606336
Inactive : Not reported
Status: Small quantity generator
Manifest : 68222
Ship Date : 12/31/2001
TSD : WAD991281767
WS Num: 4
Transporter: Not reported
Ship Qty : Not reported
Rpt Unit : Not reported
Off Mng : M041
EPA Waste Codes: D008
Waste Description: Waste paint related material-old paint and solvents
Total Amt Of Waste Stream Generated in Reporting Yr 1: 952.35
Total Amt Of Waste Stream Generated in Reporting Yr 2: 249

Manifest:
Name: MULTNOMAH CO SD 1 BLANCHARD EDUC SVC CTR

MULTNOMAH CO SD 1 BLANCHARD EDUC SVC CTR (Continued) **1000414184**

Year : 2000
RCRA Id : ORD009606336
Inactive : Not reported
Status: Small quantity generator
Manifest : 01100
Ship Date : 01/14/2000
TSD : WAD000812909
WS Num: 6
Transporter: Not reported
Ship Qty : Not reported
Rpt Unit : Not reported
Off Mng : M051
EPA Waste Codes: D001
Waste Description: Waste paint & solvents from painting
Total Amt Of Waste Stream Generated in Reporting Yr 1: 4454
Total Amt Of Waste Stream Generated in Reporting Yr 2: 770

Name: MULTNOMAH CO SD 1 BLANCHARD EDUC SVC CTR
Year : 2000
RCRA Id : ORD009606336
Inactive : Not reported
Status: Small quantity generator
Manifest : 01100
Ship Date : 01/14/2000
TSD : WAD000812909
WS Num: 6
Transporter: Not reported
Ship Qty : Not reported
Rpt Unit : Not reported
Off Mng : M051
EPA Waste Codes: D006
Waste Description: Waste paint & solvents from painting
Total Amt Of Waste Stream Generated in Reporting Yr 1: 4454
Total Amt Of Waste Stream Generated in Reporting Yr 2: 770

Name: MULTNOMAH CO SD 1 BLANCHARD EDUC SVC CTR
Year : 2000
RCRA Id : ORD009606336
Inactive : Not reported
Status: Small quantity generator
Manifest : 01100
Ship Date : 01/14/2000
TSD : WAD000812909
WS Num: 6
Transporter: Not reported
Ship Qty : Not reported
Rpt Unit : Not reported
Off Mng : M051
EPA Waste Codes: D007
Waste Description: Waste paint & solvents from painting
Total Amt Of Waste Stream Generated in Reporting Yr 1: 4454
Total Amt Of Waste Stream Generated in Reporting Yr 2: 770

Name: MULTNOMAH CO SD 1 BLANCHARD EDUC SVC CTR
Year : 2000
RCRA Id : ORD009606336
Inactive : Not reported

MULTNOMAH CO SD 1 BLANCHARD EDUC SVC CTR (Continued) **1000414184**

Status: Small quantity generator
Manifest : 01100
Ship Date : 01/14/2000
TSD : WAD000812909
WS Num: 6
Transporter: Not reported
Ship Qty : Not reported
Rpt Unit : Not reported
Off Mng : M051
EPA Waste Codes: D008
Waste Description: Waste paint & solvents from painting
Total Amt Of Waste Stream Generated in Reporting Yr 1: 4454
Total Amt Of Waste Stream Generated in Reporting Yr 2: 770

Name: MULTNOMAH CO SD 1 BLANCHARD EDUC SVC CTR
Year : 2000
RCRA Id : ORD009606336
Inactive : Not reported
Status: Small quantity generator
Manifest : 03100
Ship Date : 03/24/2000
TSD : WAD000812909
WS Num: 6
Transporter: Not reported
Ship Qty : Not reported
Rpt Unit : Not reported
Off Mng : M051
EPA Waste Codes: D001
Waste Description: Waste paint & solvents from painting
Total Amt Of Waste Stream Generated in Reporting Yr 1: 4454
Total Amt Of Waste Stream Generated in Reporting Yr 2: 583

Name: MULTNOMAH CO SD 1 BLANCHARD EDUC SVC CTR
Year : 2000
RCRA Id : ORD009606336
Inactive : Not reported
Status: Small quantity generator
Manifest : 03100
Ship Date : 03/24/2000
TSD : WAD000812909
WS Num: 6
Transporter: Not reported
Ship Qty : Not reported
Rpt Unit : Not reported
Off Mng : M051
EPA Waste Codes: D006
Waste Description: Waste paint & solvents from painting
Total Amt Of Waste Stream Generated in Reporting Yr 1: 4454
Total Amt Of Waste Stream Generated in Reporting Yr 2: 583

Name: MULTNOMAH CO SD 1 BLANCHARD EDUC SVC CTR
Year : 2000
RCRA Id : ORD009606336
Inactive : Not reported
Status: Small quantity generator
Manifest : 03100
Ship Date : 03/24/2000

MULTNOMAH CO SD 1 BLANCHARD EDUC SVC CTR (Continued) **1000414184**

TSD : WAD000812909
WS Num: 6
Transporter: Not reported
Ship Qty : Not reported
Rpt Unit : Not reported
Off Mng : M051
EPA Waste Codes: D007
Waste Description: Waste paint & solvents from painting
Total Amt Of Waste Stream Generated in Reporting Yr 1: 4454
Total Amt Of Waste Stream Generated in Reporting Yr 2: 583

Name: MULTNOMAH CO SD 1 BLANCHARD EDUC SVC CTR
Year : 2000
RCRA Id : ORD009606336
Inactive : Not reported
Status: Small quantity generator
Manifest : 03100
Ship Date : 03/24/2000
TSD : WAD000812909
WS Num: 6
Transporter: Not reported
Ship Qty : Not reported
Rpt Unit : Not reported
Off Mng : M051
EPA Waste Codes: D008
Waste Description: Waste paint & solvents from painting
Total Amt Of Waste Stream Generated in Reporting Yr 1: 4454
Total Amt Of Waste Stream Generated in Reporting Yr 2: 583

Name: MULTNOMAH CO SD 1 BLANCHARD EDUC SVC CTR
Year : 2000
RCRA Id : ORD009606336
Inactive : Not reported
Status: Small quantity generator
Manifest : 04100
Ship Date : 04/28/2000
TSD : WAD991281767
WS Num: 6
Transporter: Not reported
Ship Qty : Not reported
Rpt Unit : Not reported
Off Mng : M051
EPA Waste Codes: D001
Waste Description: Waste paint & solvents from painting
Total Amt Of Waste Stream Generated in Reporting Yr 1: 4454
Total Amt Of Waste Stream Generated in Reporting Yr 2: 625

Name: MULTNOMAH CO SD 1 BLANCHARD EDUC SVC CTR
Year : 2000
RCRA Id : ORD009606336
Inactive : Not reported
Status: Small quantity generator
Manifest : 04100
Ship Date : 04/28/2000
TSD : WAD991281767
WS Num: 6
Transporter: Not reported

MULTNOMAH CO SD 1 BLANCHARD EDUC SVC CTR (Continued) **1000414184**

Ship Qty : Not reported
Rpt Unit : Not reported
Off Mng : M051
EPA Waste Codes: D006
Waste Description: Waste paint & solvents from painting
Total Amt Of Waste Stream Generated in Reporting Yr 1: 4454
Total Amt Of Waste Stream Generated in Reporting Yr 2: 625

Click this hyperlink while viewing on your computer to access
494 additional OR_MANIFEST: record(s) in the EDR Site Report.

Name: MULTNOMAH CO SD 1 BLANCHARD EDUC SVC CTR
Year : 2000
RCRA Id : ORD009606336
Inactive : Not reported
Status: Small quantity generator
Manifest : 04100
Ship Date : 04/28/2000
TSD : WAD991281767
WS Num: 6
Transporter: Not reported
Ship Qty : Not reported
Rpt Unit : Not reported
Off Mng : M051
EPA Waste Codes: D007
Waste Description: Waste paint & solvents from painting
Total Amt Of Waste Stream Generated in Reporting Yr 1: 4454
Total Amt Of Waste Stream Generated in Reporting Yr 2: 625

Name: MULTNOMAH CO SD 1 BLANCHARD EDUC SVC CTR
Year : 2000
RCRA Id : ORD009606336
Inactive : Not reported
Status: Small quantity generator
Manifest : 04100
Ship Date : 04/28/2000
TSD : WAD991281767
WS Num: 6
Transporter: Not reported
Ship Qty : Not reported
Rpt Unit : Not reported
Off Mng : M051
EPA Waste Codes: D008
Waste Description: Waste paint & solvents from painting
Total Amt Of Waste Stream Generated in Reporting Yr 1: 4454
Total Amt Of Waste Stream Generated in Reporting Yr 2: 625

Name: MULTNOMAH CO SD 1 BLANCHARD EDUC SVC CTR
Year : 2000
RCRA Id : ORD009606336
Inactive : Not reported
Status: Small quantity generator
Manifest : 06100
Ship Date : 05/25/2000
TSD : WAD991281767
WS Num: 6
Transporter: Not reported

MULTNOMAH CO SD 1 BLANCHARD EDUC SVC CTR (Continued) **1000414184**

Ship Qty : Not reported
Rpt Unit : Not reported
Off Mng : M051
EPA Waste Codes: D001
Waste Description: Waste paint & solvents from painting
Total Amt Of Waste Stream Generated in Reporting Yr 1: 4454
Total Amt Of Waste Stream Generated in Reporting Yr 2: 449

Name: MULTNOMAH CO SD 1 BLANCHARD EDUC SVC CTR
Year : 2000
RCRA Id : ORD009606336
Inactive : Not reported
Status: Small quantity generator
Manifest : 06100
Ship Date : 05/25/2000
TSD : WAD991281767
WS Num: 6
Transporter: Not reported
Ship Qty : Not reported
Rpt Unit : Not reported
Off Mng : M051
EPA Waste Codes: D006
Waste Description: Waste paint & solvents from painting
Total Amt Of Waste Stream Generated in Reporting Yr 1: 4454
Total Amt Of Waste Stream Generated in Reporting Yr 2: 449

Name: MULTNOMAH CO SD 1 BLANCHARD EDUC SVC CTR
Year : 2000
RCRA Id : ORD009606336
Inactive : Not reported
Status: Small quantity generator
Manifest : 06100
Ship Date : 05/25/2000
TSD : WAD991281767
WS Num: 6
Transporter: Not reported
Ship Qty : Not reported
Rpt Unit : Not reported
Off Mng : M051
EPA Waste Codes: D007
Waste Description: Waste paint & solvents from painting
Total Amt Of Waste Stream Generated in Reporting Yr 1: 4454
Total Amt Of Waste Stream Generated in Reporting Yr 2: 449

Name: MULTNOMAH CO SD 1 BLANCHARD EDUC SVC CTR
Year : 2000
RCRA Id : ORD009606336
Inactive : Not reported
Status: Small quantity generator
Manifest : 06100
Ship Date : 05/25/2000
TSD : WAD991281767
WS Num: 6
Transporter: Not reported
Ship Qty : Not reported
Rpt Unit : Not reported
Off Mng : M051

MULTNOMAH CO SD 1 BLANCHARD EDUC SVC CTR (Continued) **1000414184**

EPA Waste Codes: D008
Waste Description: Waste paint & solvents from painting
Total Amt Of Waste Stream Generated in Reporting Yr 1: 4454
Total Amt Of Waste Stream Generated in Reporting Yr 2: 449

Name: MULTNOMAH CO SD 1 BLANCHARD EDUC SVC CTR
Year : 2000
RCRA Id : ORD009606336
Inactive : Not reported
Status: Small quantity generator
Manifest : 06100
Ship Date : 05/25/2000
TSD : WAD991281767
WS Num: 3
Transporter: Not reported
Ship Qty : Not reported
Rpt Unit : Not reported
Off Mng : M051
EPA Waste Codes: F001
Waste Description: Spent machine shop solvents
Total Amt Of Waste Stream Generated in Reporting Yr 1: 167
Total Amt Of Waste Stream Generated in Reporting Yr 2: 167

Name: MULTNOMAH CO SD 1 BLANCHARD EDUC SVC CTR
Year : 2000
RCRA Id : ORD009606336
Inactive : Not reported
Status: Small quantity generator
Manifest : 06100
Ship Date : 05/25/2000
TSD : WAD991281767
WS Num: 3
Transporter: Not reported
Ship Qty : Not reported
Rpt Unit : Not reported
Off Mng : M051
EPA Waste Codes: F003
Waste Description: Spent machine shop solvents
Total Amt Of Waste Stream Generated in Reporting Yr 1: 167
Total Amt Of Waste Stream Generated in Reporting Yr 2: 167

Name: MULTNOMAH CO SD 1 BLANCHARD EDUC SVC CTR
Year : 2000
RCRA Id : ORD009606336
Inactive : Not reported
Status: Small quantity generator
Manifest : 06100
Ship Date : 05/25/2000
TSD : WAD991281767
WS Num: 3
Transporter: Not reported
Ship Qty : Not reported
Rpt Unit : Not reported
Off Mng : M051
EPA Waste Codes: F005
Waste Description: Spent machine shop solvents
Total Amt Of Waste Stream Generated in Reporting Yr 1: 167

MULTNOMAH CO SD 1 BLANCHARD EDUC SVC CTR (Continued) **1000414184**

Total Amt Of Waste Stream Generated in Reporting Yr 2: 167

Name: MULTNOMAH CO SD 1 BLANCHARD EDUC SVC CTR
Year : 2000
RCRA Id : ORD009606336
Inactive : Not reported
Status: Small quantity generator
Manifest : 06300
Ship Date : 06/14/2000
TSD : WAD991281767
WS Num: 6
Transporter: Not reported
Ship Qty : Not reported
Rpt Unit : Not reported
Off Mng : M051
EPA Waste Codes: D001
Waste Description: Waste paint & solvents from painting
Total Amt Of Waste Stream Generated in Reporting Yr 1: 4454
Total Amt Of Waste Stream Generated in Reporting Yr 2: 590

Manifest:
Name: MULTNOMAH CO SD 1 BLANCHARD EDUC SVC CTR
Year : 1999
RCRA Id : ORD009606336
Inactive : Not reported
Status: Small quantity generator
Manifest : 04299
Ship Date : 04/21/1999
TSD : WAD000812909
WS Num: 1
Transporter: Not reported
Ship Qty : Not reported
Rpt Unit : Not reported
Off Mng : M061
EPA Waste Codes: D001
Waste Description: Waste paint related material from paint shop operations. Hazard due to toxi
Total Amt Of Waste Stream Generated in Reporting Yr 1: 2559
Total Amt Of Waste Stream Generated in Reporting Yr 2: 865

Name: MULTNOMAH CO SD 1 BLANCHARD EDUC SVC CTR
Year : 1999
RCRA Id : ORD009606336
Inactive : Not reported
Status: Small quantity generator
Manifest : 04299
Ship Date : 04/21/1999
TSD : WAD000812909
WS Num: 1
Transporter: Not reported
Ship Qty : Not reported
Rpt Unit : Not reported
Off Mng : M061
EPA Waste Codes: D006
Waste Description: Waste paint related material from paint shop operations. Hazard due to toxi
Total Amt Of Waste Stream Generated in Reporting Yr 1: 2559

MULTNOMAH CO SD 1 BLANCHARD EDUC SVC CTR (Continued) **1000414184**

Total Amt Of Waste Stream Generated in Reporting Yr 2: 865

Name: MULTNOMAH CO SD 1 BLANCHARD EDUC SVC CTR
Year : 1999
RCRA Id : ORD009606336
Inactive : Not reported
Status: Small quantity generator
Manifest : 04299
Ship Date : 04/21/1999
TSD : WAD000812909
WS Num: 1
Transporter: Not reported
Ship Qty : Not reported
Rpt Unit : Not reported
Off Mng : M061
EPA Waste Codes: D007
Waste Description: Waste paint related material from paint shop operations. Hazard due to toxi
Total Amt Of Waste Stream Generated in Reporting Yr 1: 2559
Total Amt Of Waste Stream Generated in Reporting Yr 2: 865

Name: MULTNOMAH CO SD 1 BLANCHARD EDUC SVC CTR
Year : 1999
RCRA Id : ORD009606336
Inactive : Not reported
Status: Small quantity generator
Manifest : 04299
Ship Date : 04/21/1999
TSD : WAD000812909
WS Num: 1
Transporter: Not reported
Ship Qty : Not reported
Rpt Unit : Not reported
Off Mng : M061
EPA Waste Codes: D008
Waste Description: Waste paint related material from paint shop operations. Hazard due to toxi
Total Amt Of Waste Stream Generated in Reporting Yr 1: 2559
Total Amt Of Waste Stream Generated in Reporting Yr 2: 865

Name: MULTNOMAH CO SD 1 BLANCHARD EDUC SVC CTR
Year : 1999
RCRA Id : ORD009606336
Inactive : Not reported
Status: Small quantity generator
Manifest : 04299
Ship Date : 04/28/1999
TSD : WAD000812909
WS Num: 2
Transporter: Not reported
Ship Qty : Not reported
Rpt Unit : Not reported
Off Mng : M111
EPA Waste Codes: D008
Waste Description: Paint chips and related waste from painting operations Hazard due to toxici
Total Amt Of Waste Stream Generated in Reporting Yr 1: 308
Total Amt Of Waste Stream Generated in Reporting Yr 2: 113

Name: MULTNOMAH CO SD 1 BLANCHARD EDUC SVC CTR

MULTNOMAH CO SD 1 BLANCHARD EDUC SVC CTR (Continued) **1000414184**

Year : 1999
RCRA Id : ORD009606336
Inactive : Not reported
Status: Small quantity generator
Manifest : 07199
Ship Date : 07/14/1999
TSD : WAD000812909
WS Num: 1
Transporter: Not reported
Ship Qty : Not reported
Rpt Unit : Not reported
Off Mng : M061
EPA Waste Codes: D001
Waste Description: Waste paint related material from paint shop operations. Hazard due to toxi
Total Amt Of Waste Stream Generated in Reporting Yr 1: 2559
Total Amt Of Waste Stream Generated in Reporting Yr 2: 395

Name: MULTNOMAH CO SD 1 BLANCHARD EDUC SVC CTR
Year : 1999
RCRA Id : ORD009606336
Inactive : Not reported
Status: Small quantity generator
Manifest : 07199
Ship Date : 07/14/1999
TSD : WAD000812909
WS Num: 1
Transporter: Not reported
Ship Qty : Not reported
Rpt Unit : Not reported
Off Mng : M061
EPA Waste Codes: D006
Waste Description: Waste paint related material from paint shop operations. Hazard due to toxi
Total Amt Of Waste Stream Generated in Reporting Yr 1: 2559
Total Amt Of Waste Stream Generated in Reporting Yr 2: 395

Name: MULTNOMAH CO SD 1 BLANCHARD EDUC SVC CTR
Year : 1999
RCRA Id : ORD009606336
Inactive : Not reported
Status: Small quantity generator
Manifest : 07199
Ship Date : 07/14/1999
TSD : WAD000812909
WS Num: 1
Transporter: Not reported
Ship Qty : Not reported
Rpt Unit : Not reported
Off Mng : M061
EPA Waste Codes: D007
Waste Description: Waste paint related material from paint shop operations. Hazard due to toxi
Total Amt Of Waste Stream Generated in Reporting Yr 1: 2559
Total Amt Of Waste Stream Generated in Reporting Yr 2: 395

Name: MULTNOMAH CO SD 1 BLANCHARD EDUC SVC CTR
Year : 1999
RCRA Id : ORD009606336
Inactive : Not reported

MULTNOMAH CO SD 1 BLANCHARD EDUC SVC CTR (Continued) **1000414184**

Status: Small quantity generator
Manifest : 07199
Ship Date : 07/14/1999
TSD : WAD000812909
WS Num: 1
Transporter: Not reported
Ship Qty : Not reported
Rpt Unit : Not reported
Off Mng : M061
EPA Waste Codes: D008
Waste Description: Waste paint related material from paint shop operations. Hazard due to toxi
Total Amt Of Waste Stream Generated in Reporting Yr 1: 2559
Total Amt Of Waste Stream Generated in Reporting Yr 2: 395

Name: MULTNOMAH CO SD 1 BLANCHARD EDUC SVC CTR
Year : 1999
RCRA Id : ORD009606336
Inactive : Not reported
Status: Small quantity generator
Manifest : 07199
Ship Date : 07/14/1999
TSD : WAD000812909
WS Num: 2
Transporter: Not reported
Ship Qty : Not reported
Rpt Unit : Not reported
Off Mng : M111
EPA Waste Codes: D008
Waste Description: Paint chips and related waste from painting operations Hazard due to toxici
Total Amt Of Waste Stream Generated in Reporting Yr 1: 308
Total Amt Of Waste Stream Generated in Reporting Yr 2: 82

Click this hyperlink while viewing on your computer to access
494 additional OR_MANIFEST: record(s) in the EDR Site Report.

Name: MULTNOMAH CO SD 1 BLANCHARD EDUC SVC CTR
Year : 1999
RCRA Id : ORD009606336
Inactive : Not reported
Status: Small quantity generator
Manifest : 10199
Ship Date : 10/22/1999
TSD : WAD000812909
WS Num: 1
Transporter: Not reported
Ship Qty : Not reported
Rpt Unit : Not reported
Off Mng : M061
EPA Waste Codes: D001
Waste Description: Waste paint related material from paint shop operations. Hazard due to toxi
Total Amt Of Waste Stream Generated in Reporting Yr 1: 2559
Total Amt Of Waste Stream Generated in Reporting Yr 2: 933

Name: MULTNOMAH CO SD 1 BLANCHARD EDUC SVC CTR
Year : 1999
RCRA Id : ORD009606336
Inactive : Not reported

MULTNOMAH CO SD 1 BLANCHARD EDUC SVC CTR (Continued) **1000414184**

Status: Small quantity generator
Manifest : 10199
Ship Date : 10/22/1999
TSD : WAD000812909
WS Num: 1
Transporter: Not reported
Ship Qty : Not reported
Rpt Unit : Not reported
Off Mng : M061
EPA Waste Codes: D006
Waste Description: Waste paint related material from paint shop operations. Hazard due to toxi
Total Amt Of Waste Stream Generated in Reporting Yr 1: 2559
Total Amt Of Waste Stream Generated in Reporting Yr 2: 933

Name: MULTNOMAH CO SD 1 BLANCHARD EDUC SVC CTR
Year : 1999
RCRA Id : ORD009606336
Inactive : Not reported
Status: Small quantity generator
Manifest : 10199
Ship Date : 10/22/1999
TSD : WAD000812909
WS Num: 1
Transporter: Not reported
Ship Qty : Not reported
Rpt Unit : Not reported
Off Mng : M061
EPA Waste Codes: D007
Waste Description: Waste paint related material from paint shop operations. Hazard due to toxi
Total Amt Of Waste Stream Generated in Reporting Yr 1: 2559
Total Amt Of Waste Stream Generated in Reporting Yr 2: 933

Name: MULTNOMAH CO SD 1 BLANCHARD EDUC SVC CTR
Year : 1999
RCRA Id : ORD009606336
Inactive : Not reported
Status: Small quantity generator
Manifest : 10199
Ship Date : 10/22/1999
TSD : WAD000812909
WS Num: 1
Transporter: Not reported
Ship Qty : Not reported
Rpt Unit : Not reported
Off Mng : M061
EPA Waste Codes: D008
Waste Description: Waste paint related material from paint shop operations. Hazard due to toxi
Total Amt Of Waste Stream Generated in Reporting Yr 1: 2559
Total Amt Of Waste Stream Generated in Reporting Yr 2: 933

Name: MULTNOMAH CO SD 1 BLANCHARD EDUC SVC CTR
Year : 1999
RCRA Id : ORD009606336
Inactive : Not reported
Status: Small quantity generator
Manifest : 10199
Ship Date : 10/22/1999

MULTNOMAH CO SD 1 BLANCHARD EDUC SVC CTR (Continued) **1000414184**

TSD : WAD000812909
WS Num: 2
Transporter: Not reported
Ship Qty : Not reported
Rpt Unit : Not reported
Off Mng : M111
EPA Waste Codes: D008
Waste Description: Paint chips and related waste from painting operations Hazard due to toxici
Total Amt Of Waste Stream Generated in Reporting Yr 1: 308
Total Amt Of Waste Stream Generated in Reporting Yr 2: 113

Name: MULTNOMAH CO SD 1 BLANCHARD EDUC SVC CTR
Year : 1999
RCRA Id : ORD009606336
Inactive : Not reported
Status: Small quantity generator
Manifest : 39124
Ship Date : 03/03/1999
TSD : WAD000812909
WS Num: 1
Transporter: Not reported
Ship Qty : Not reported
Rpt Unit : Not reported
Off Mng : M061
EPA Waste Codes: D001
Waste Description: Waste paint related material from paint shop operations. Hazard due to toxi
Total Amt Of Waste Stream Generated in Reporting Yr 1: 2559
Total Amt Of Waste Stream Generated in Reporting Yr 2: 366

Name: MULTNOMAH CO SD 1 BLANCHARD EDUC SVC CTR
Year : 1999
RCRA Id : ORD009606336
Inactive : Not reported
Status: Small quantity generator
Manifest : 39124
Ship Date : 03/03/1999
TSD : WAD000812909
WS Num: 1
Transporter: Not reported
Ship Qty : Not reported
Rpt Unit : Not reported
Off Mng : M061
EPA Waste Codes: D006
Waste Description: Waste paint related material from paint shop operations. Hazard due to toxi
Total Amt Of Waste Stream Generated in Reporting Yr 1: 2559
Total Amt Of Waste Stream Generated in Reporting Yr 2: 366

Name: MULTNOMAH CO SD 1 BLANCHARD EDUC SVC CTR
Year : 1999
RCRA Id : ORD009606336
Inactive : Not reported
Status: Small quantity generator
Manifest : 39124
Ship Date : 03/03/1999
TSD : WAD000812909
WS Num: 1
Transporter: Not reported

MULTNOMAH CO SD 1 BLANCHARD EDUC SVC CTR (Continued) **1000414184**

Ship Qty : Not reported
Rpt Unit : Not reported
Off Mng : M061
EPA Waste Codes: D007
Waste Description: Waste paint related material from paint shop operations. Hazard due to toxi
Total Amt Of Waste Stream Generated in Reporting Yr 1: 2559
Total Amt Of Waste Stream Generated in Reporting Yr 2: 366

Name: MULTNOMAH CO SD 1 BLANCHARD EDUC SVC CTR
Year : 1999
RCRA Id : ORD009606336
Inactive : Not reported
Status: Small quantity generator
Manifest : 39124
Ship Date : 03/03/1999
TSD : WAD000812909
WS Num: 1
Transporter: Not reported
Ship Qty : Not reported
Rpt Unit : Not reported
Off Mng : M061
EPA Waste Codes: D008
Waste Description: Waste paint related material from paint shop operations. Hazard due to toxi
Total Amt Of Waste Stream Generated in Reporting Yr 1: 2559
Total Amt Of Waste Stream Generated in Reporting Yr 2: 366

Manifest:
Name: MULTNOMAH CO SD 1 BLANCHARD EDUC SVC CTR
Year : 1998
RCRA Id : ORD009606336
Inactive : Not reported
Status: Small quantity generator
Manifest : 03298
Ship Date : 03/26/1998
TSD : WAD991281676
WS Num: 2
Transporter: Not reported
Ship Qty : Not reported
Rpt Unit : Not reported
Off Mng : M051
EPA Waste Codes: D001
Waste Description: Waste Hydrocarbons (solvents) from machine shop parts washing operations.
Total Amt Of Waste Stream Generated in Reporting Yr 1: 100
Total Amt Of Waste Stream Generated in Reporting Yr 2: 100

Name: MULTNOMAH CO SD 1 BLANCHARD EDUC SVC CTR
Year : 1998
RCRA Id : ORD009606336
Inactive : Not reported
Status: Small quantity generator
Manifest : 03298
Ship Date : 03/26/1998
TSD : WAD991281676
WS Num: 2
Transporter: Not reported

MULTNOMAH CO SD 1 BLANCHARD EDUC SVC CTR (Continued) **1000414184**

Ship Qty : Not reported
Rpt Unit : Not reported
Off Mng : M051
EPA Waste Codes: D008
Waste Description: Waste Hydrocarbons (solvents) from machine shop parts washing operations.
Total Amt Of Waste Stream Generated in Reporting Yr 1: 100
Total Amt Of Waste Stream Generated in Reporting Yr 2: 100

Name: MULTNOMAH CO SD 1 BLANCHARD EDUC SVC CTR
Year : 1998
RCRA Id : ORD009606336
Inactive : Not reported
Status: Small quantity generator
Manifest : 03298
Ship Date : 03/26/1998
TSD : WAD991281767
WS Num: 1
Transporter: Not reported
Ship Qty : Not reported
Rpt Unit : Not reported
Off Mng : M051
EPA Waste Codes: D001
Waste Description: Waste paint related material and solvents from paint shop operations. Hazar
Total Amt Of Waste Stream Generated in Reporting Yr 1: 2021
Total Amt Of Waste Stream Generated in Reporting Yr 2: 305

Name: MULTNOMAH CO SD 1 BLANCHARD EDUC SVC CTR
Year : 1998
RCRA Id : ORD009606336
Inactive : Not reported
Status: Small quantity generator
Manifest : 03298
Ship Date : 03/26/1998
TSD : WAD991281767
WS Num: 1
Transporter: Not reported
Ship Qty : Not reported
Rpt Unit : Not reported
Off Mng : M051
EPA Waste Codes: D006
Waste Description: Waste paint related material and solvents from paint shop operations. Hazar
Total Amt Of Waste Stream Generated in Reporting Yr 1: 2021
Total Amt Of Waste Stream Generated in Reporting Yr 2: 305

Name: MULTNOMAH CO SD 1 BLANCHARD EDUC SVC CTR
Year : 1998
RCRA Id : ORD009606336
Inactive : Not reported
Status: Small quantity generator
Manifest : 03298
Ship Date : 03/26/1998
TSD : WAD991281767
WS Num: 1
Transporter: Not reported
Ship Qty : Not reported
Rpt Unit : Not reported
Off Mng : M051

MULTNOMAH CO SD 1 BLANCHARD EDUC SVC CTR (Continued) **1000414184**

EPA Waste Codes: D007
Waste Description: Waste paint related material and solvents from paint shop operations. Hazar
Total Amt Of Waste Stream Generated in Reporting Yr 1: 2021
Total Amt Of Waste Stream Generated in Reporting Yr 2: 305

Name: MULTNOMAH CO SD 1 BLANCHARD EDUC SVC CTR
Year : 1998
RCRA Id : ORD009606336
Inactive : Not reported
Status: Small quantity generator
Manifest : 03298
Ship Date : 03/26/1998
TSD : WAD991281767
WS Num: 1
Transporter: Not reported
Ship Qty : Not reported
Rpt Unit : Not reported
Off Mng : M051
EPA Waste Codes: D008
Waste Description: Waste paint related material and solvents from paint shop operations. Hazar
Total Amt Of Waste Stream Generated in Reporting Yr 1: 2021
Total Amt Of Waste Stream Generated in Reporting Yr 2: 305

Name: MULTNOMAH CO SD 1 BLANCHARD EDUC SVC CTR
Year : 1998
RCRA Id : ORD009606336
Inactive : Not reported
Status: Small quantity generator
Manifest : 05198
Ship Date : 05/13/1998
TSD : WAD991281767
WS Num: 1
Transporter: Not reported
Ship Qty : Not reported
Rpt Unit : Not reported
Off Mng : M051
EPA Waste Codes: D001
Waste Description: Waste paint related material and solvents from paint shop operations. Hazar
Total Amt Of Waste Stream Generated in Reporting Yr 1: 2021
Total Amt Of Waste Stream Generated in Reporting Yr 2: 177

Name: MULTNOMAH CO SD 1 BLANCHARD EDUC SVC CTR
Year : 1998
RCRA Id : ORD009606336
Inactive : Not reported
Status: Small quantity generator
Manifest : 05198
Ship Date : 05/13/1998
TSD : WAD991281767
WS Num: 1
Transporter: Not reported
Ship Qty : Not reported
Rpt Unit : Not reported
Off Mng : M051
EPA Waste Codes: D006
Waste Description: Waste paint related material and solvents from paint shop operations. Hazar
Total Amt Of Waste Stream Generated in Reporting Yr 1: 2021

MULTNOMAH CO SD 1 BLANCHARD EDUC SVC CTR (Continued) **1000414184**

Total Amt Of Waste Stream Generated in Reporting Yr 2: 177

Name: MULTNOMAH CO SD 1 BLANCHARD EDUC SVC CTR
Year : 1998
RCRA Id : ORD009606336
Inactive : Not reported
Status: Small quantity generator
Manifest : 05198
Ship Date : 05/13/1998
TSD : WAD991281767
WS Num: 1
Transporter: Not reported
Ship Qty : Not reported
Rpt Unit : Not reported
Off Mng : M051
EPA Waste Codes: D007
Waste Description: Waste paint related material and solvents from paint shop operations. Hazar
Total Amt Of Waste Stream Generated in Reporting Yr 1: 2021
Total Amt Of Waste Stream Generated in Reporting Yr 2: 177

Name: MULTNOMAH CO SD 1 BLANCHARD EDUC SVC CTR
Year : 1998
RCRA Id : ORD009606336
Inactive : Not reported
Status: Small quantity generator
Manifest : 05198
Ship Date : 05/13/1998
TSD : WAD991281767
WS Num: 1
Transporter: Not reported
Ship Qty : Not reported
Rpt Unit : Not reported
Off Mng : M051
EPA Waste Codes: D008
Waste Description: Waste paint related material and solvents from paint shop operations. Hazar
Total Amt Of Waste Stream Generated in Reporting Yr 1: 2021
Total Amt Of Waste Stream Generated in Reporting Yr 2: 177

Click this hyperlink while viewing on your computer to access
494 additional OR_MANIFEST: record(s) in the EDR Site Report.

Name: MULTNOMAH CO SD 1 BLANCHARD EDUC SVC CTR
Year : 1998
RCRA Id : ORD009606336
Inactive : Not reported
Status: Small quantity generator
Manifest : 07198
Ship Date : 07/10/1998
TSD : WAD991281767
WS Num: 3
Transporter: Not reported
Ship Qty : Not reported
Rpt Unit : Not reported
Off Mng : M051
EPA Waste Codes: D001
Waste Description: Waste fuel oil residues and solvents from boiler maintenance operations. Ha
Total Amt Of Waste Stream Generated in Reporting Yr 1: 377

MULTNOMAH CO SD 1 BLANCHARD EDUC SVC CTR (Continued) **1000414184**

Total Amt Of Waste Stream Generated in Reporting Yr 2: 198

Name: MULTNOMAH CO SD 1 BLANCHARD EDUC SVC CTR
Year : 1998
RCRA Id : ORD009606336
Inactive : Not reported
Status: Small quantity generator
Manifest : 07198
Ship Date : 07/10/1998
TSD : WAD991281767
WS Num: 1
Transporter: Not reported
Ship Qty : Not reported
Rpt Unit : Not reported
Off Mng : M051
EPA Waste Codes: D001
Waste Description: Waste paint related material and solvents from paint shop operations. Hazar
Total Amt Of Waste Stream Generated in Reporting Yr 1: 2021
Total Amt Of Waste Stream Generated in Reporting Yr 2: 338

Name: MULTNOMAH CO SD 1 BLANCHARD EDUC SVC CTR
Year : 1998
RCRA Id : ORD009606336
Inactive : Not reported
Status: Small quantity generator
Manifest : 07198
Ship Date : 07/10/1998
TSD : WAD991281767
WS Num: 1
Transporter: Not reported
Ship Qty : Not reported
Rpt Unit : Not reported
Off Mng : M051
EPA Waste Codes: D006
Waste Description: Waste paint related material and solvents from paint shop operations. Hazar
Total Amt Of Waste Stream Generated in Reporting Yr 1: 2021
Total Amt Of Waste Stream Generated in Reporting Yr 2: 338

Name: MULTNOMAH CO SD 1 BLANCHARD EDUC SVC CTR
Year : 1998
RCRA Id : ORD009606336
Inactive : Not reported
Status: Small quantity generator
Manifest : 07198
Ship Date : 07/10/1998
TSD : WAD991281767
WS Num: 1
Transporter: Not reported
Ship Qty : Not reported
Rpt Unit : Not reported
Off Mng : M051
EPA Waste Codes: D007
Waste Description: Waste paint related material and solvents from paint shop operations. Hazar
Total Amt Of Waste Stream Generated in Reporting Yr 1: 2021
Total Amt Of Waste Stream Generated in Reporting Yr 2: 338

Name: MULTNOMAH CO SD 1 BLANCHARD EDUC SVC CTR

MULTNOMAH CO SD 1 BLANCHARD EDUC SVC CTR (Continued) **1000414184**

Year : 1998
RCRA Id : ORD009606336
Inactive : Not reported
Status: Small quantity generator
Manifest : 07198
Ship Date : 07/10/1998
TSD : WAD991281767
WS Num: 1
Transporter: Not reported
Ship Qty : Not reported
Rpt Unit : Not reported
Off Mng : M051
EPA Waste Codes: D008
Waste Description: Waste paint related material and solvents from paint shop operations. Hazar
Total Amt Of Waste Stream Generated in Reporting Yr 1: 2021
Total Amt Of Waste Stream Generated in Reporting Yr 2: 338

Name: MULTNOMAH CO SD 1 BLANCHARD EDUC SVC CTR
Year : 1998
RCRA Id : ORD009606336
Inactive : Not reported
Status: Small quantity generator
Manifest : 07198
Ship Date : 07/10/1998
TSD : WAD991281767
WS Num: 3
Transporter: Not reported
Ship Qty : Not reported
Rpt Unit : Not reported
Off Mng : M051
EPA Waste Codes: F001
Waste Description: Waste fuel oil residues and solvents from boiler maintenance operations. Ha
Total Amt Of Waste Stream Generated in Reporting Yr 1: 377
Total Amt Of Waste Stream Generated in Reporting Yr 2: 198

Name: MULTNOMAH CO SD 1 BLANCHARD EDUC SVC CTR
Year : 1998
RCRA Id : ORD009606336
Inactive : Not reported
Status: Small quantity generator
Manifest : 07198
Ship Date : 07/10/1998
TSD : WAD991281767
WS Num: 4
Transporter: Not reported
Ship Qty : Not reported
Rpt Unit : Not reported
Off Mng : M132
EPA Waste Codes: D008
Waste Description: Paint chips and paint related debris solids from painting operations. Hazar
Total Amt Of Waste Stream Generated in Reporting Yr 1: 952
Total Amt Of Waste Stream Generated in Reporting Yr 2: 113

Name: MULTNOMAH CO SD 1 BLANCHARD EDUC SVC CTR
Year : 1998
RCRA Id : ORD009606336
Inactive : Not reported

MULTNOMAH CO SD 1 BLANCHARD EDUC SVC CTR (Continued) **1000414184**

Status: Small quantity generator
Manifest : 07298
Ship Date : 07/24/1998
TSD : WAD991281767
WS Num: 4
Transporter: Not reported
Ship Qty : Not reported
Rpt Unit : Not reported
Off Mng : M132
EPA Waste Codes: D008
Waste Description: Paint chips and paint related debris solids from painting operations. Hazar
Total Amt Of Waste Stream Generated in Reporting Yr 1: 952
Total Amt Of Waste Stream Generated in Reporting Yr 2: 601

Name: MULTNOMAH CO SD 1 BLANCHARD EDUC SVC CTR
Year : 1998
RCRA Id : ORD009606336
Inactive : Not reported
Status: Small quantity generator
Manifest : 10198
Ship Date : 10/30/1998
TSD : WAD000812909
WS Num: 1
Transporter: Not reported
Ship Qty : Not reported
Rpt Unit : Not reported
Off Mng : M051
EPA Waste Codes: D001
Waste Description: Waste paint related material and solvents from paint shop operations. Hazar
Total Amt Of Waste Stream Generated in Reporting Yr 1: 2021
Total Amt Of Waste Stream Generated in Reporting Yr 2: 530

Name: MULTNOMAH CO SD 1 BLANCHARD EDUC SVC CTR
Year : 1998
RCRA Id : ORD009606336
Inactive : Not reported
Status: Small quantity generator
Manifest : 10198
Ship Date : 10/30/1998
TSD : WAD000812909
WS Num: 1
Transporter: Not reported
Ship Qty : Not reported
Rpt Unit : Not reported
Off Mng : M051
EPA Waste Codes: D006
Waste Description: Waste paint related material and solvents from paint shop operations. Hazar
Total Amt Of Waste Stream Generated in Reporting Yr 1: 2021
Total Amt Of Waste Stream Generated in Reporting Yr 2: 530

Manifest:
Name: MULTNOMAH CO SD 1 BLANCHARD EDUC SVC CTR
Year : 1997
RCRA Id : ORD009606336
Inactive : Not reported

MULTNOMAH CO SD 1 BLANCHARD EDUC SVC CTR (Continued) **1000414184**

Status: Small quantity generator
Manifest : 004297
Ship Date : 04/25/1997
TSD : WAR000001743
WS Num: 5
Transporter: Not reported
Ship Qty : Not reported
Rpt Unit : Not reported
Off Mng : M042
EPA Waste Codes: D001
Waste Description: Waste materials from fiberglass shop operations. Hazardous due to ignitabil
Total Amt Of Waste Stream Generated in Reporting Yr 1: 478
Total Amt Of Waste Stream Generated in Reporting Yr 2: 478

Name: MULTNOMAH CO SD 1 BLANCHARD EDUC SVC CTR
Year : 1997
RCRA Id : ORD009606336
Inactive : Not reported
Status: Small quantity generator
Manifest : 004297
Ship Date : 04/25/1997
TSD : WAR000001743
WS Num: 5
Transporter: Not reported
Ship Qty : Not reported
Rpt Unit : Not reported
Off Mng : M042
EPA Waste Codes: F003
Waste Description: Waste materials from fiberglass shop operations. Hazardous due to ignitabil
Total Amt Of Waste Stream Generated in Reporting Yr 1: 478
Total Amt Of Waste Stream Generated in Reporting Yr 2: 478

Name: MULTNOMAH CO SD 1 BLANCHARD EDUC SVC CTR
Year : 1997
RCRA Id : ORD009606336
Inactive : Not reported
Status: Small quantity generator
Manifest : 004297
Ship Date : 04/25/1997
TSD : WAR000001743
WS Num: 1
Transporter: Not reported
Ship Qty : Not reported
Rpt Unit : Not reported
Off Mng : M051
EPA Waste Codes: D001
Waste Description: Waste paint related materials, waste solvents and paints from painting oper
Total Amt Of Waste Stream Generated in Reporting Yr 1: 1868
Total Amt Of Waste Stream Generated in Reporting Yr 2: 405

Name: MULTNOMAH CO SD 1 BLANCHARD EDUC SVC CTR
Year : 1997
RCRA Id : ORD009606336
Inactive : Not reported
Status: Small quantity generator
Manifest : 004297
Ship Date : 04/25/1997

MULTNOMAH CO SD 1 BLANCHARD EDUC SVC CTR (Continued) **1000414184**

TSD : WAR000001743
WS Num: 1
Transporter: Not reported
Ship Qty : Not reported
Rpt Unit : Not reported
Off Mng : M051
EPA Waste Codes: D006
Waste Description: Waste paint related materials, waste solvents and paints from painting oper
Total Amt Of Waste Stream Generated in Reporting Yr 1: 1868
Total Amt Of Waste Stream Generated in Reporting Yr 2: 405

Name: MULTNOMAH CO SD 1 BLANCHARD EDUC SVC CTR
Year : 1997
RCRA Id : ORD009606336
Inactive : Not reported
Status: Small quantity generator
Manifest : 004297
Ship Date : 04/25/1997
TSD : WAR000001743
WS Num: 1
Transporter: Not reported
Ship Qty : Not reported
Rpt Unit : Not reported
Off Mng : M051
EPA Waste Codes: D007
Waste Description: Waste paint related materials, waste solvents and paints from painting oper
Total Amt Of Waste Stream Generated in Reporting Yr 1: 1868
Total Amt Of Waste Stream Generated in Reporting Yr 2: 405

Name: MULTNOMAH CO SD 1 BLANCHARD EDUC SVC CTR
Year : 1997
RCRA Id : ORD009606336
Inactive : Not reported
Status: Small quantity generator
Manifest : 004297
Ship Date : 04/25/1997
TSD : WAR000001743
WS Num: 1
Transporter: Not reported
Ship Qty : Not reported
Rpt Unit : Not reported
Off Mng : M051
EPA Waste Codes: D008
Waste Description: Waste paint related materials, waste solvents and paints from painting oper
Total Amt Of Waste Stream Generated in Reporting Yr 1: 1868
Total Amt Of Waste Stream Generated in Reporting Yr 2: 405

Name: MULTNOMAH CO SD 1 BLANCHARD EDUC SVC CTR
Year : 1997
RCRA Id : ORD009606336
Inactive : Not reported
Status: Small quantity generator
Manifest : 004297
Ship Date : 04/25/1997
TSD : WAR000001743
WS Num: 3
Transporter: Not reported

MULTNOMAH CO SD 1 BLANCHARD EDUC SVC CTR (Continued) **1000414184**

Ship Qty : Not reported
Rpt Unit : Not reported
Off Mng : M061
EPA Waste Codes: D001
Waste Description: Waste solvents and oils from boiler maintenance. Hazardous due to ignitabil
Total Amt Of Waste Stream Generated in Reporting Yr 1: 613
Total Amt Of Waste Stream Generated in Reporting Yr 2: 197

Name: MULTNOMAH CO SD 1 BLANCHARD EDUC SVC CTR
Year : 1997
RCRA Id : ORD009606336
Inactive : Not reported
Status: Small quantity generator
Manifest : 004297
Ship Date : 04/25/1997
TSD : WAR000001743
WS Num: 3
Transporter: Not reported
Ship Qty : Not reported
Rpt Unit : Not reported
Off Mng : M061
EPA Waste Codes: F001
Waste Description: Waste solvents and oils from boiler maintenance. Hazardous due to ignitabil
Total Amt Of Waste Stream Generated in Reporting Yr 1: 613
Total Amt Of Waste Stream Generated in Reporting Yr 2: 197

Name: MULTNOMAH CO SD 1 BLANCHARD EDUC SVC CTR
Year : 1997
RCRA Id : ORD009606336
Inactive : Not reported
Status: Small quantity generator
Manifest : 006197
Ship Date : 07/07/1997
TSD : WAR000001743
WS Num: 2
Transporter: Not reported
Ship Qty : Not reported
Rpt Unit : Not reported
Off Mng : M111
EPA Waste Codes: D008
Waste Description: Lead paint chips and debris from painting operations. Hazardous due to heav
Total Amt Of Waste Stream Generated in Reporting Yr 1: 2336
Total Amt Of Waste Stream Generated in Reporting Yr 2: 317

Name: MULTNOMAH CO SD 1 BLANCHARD EDUC SVC CTR
Year : 1997
RCRA Id : ORD009606336
Inactive : Not reported
Status: Small quantity generator
Manifest : 008197
Ship Date : 07/30/1997
TSD : WAR000001743
WS Num: 1
Transporter: Not reported
Ship Qty : Not reported
Rpt Unit : Not reported
Off Mng : M051

MULTNOMAH CO SD 1 BLANCHARD EDUC SVC CTR (Continued) **1000414184**

EPA Waste Codes: D001
Waste Description: Waste paint related materials, waste solvents and paints from painting oper
Total Amt Of Waste Stream Generated in Reporting Yr 1: 1868
Total Amt Of Waste Stream Generated in Reporting Yr 2: 416

Click this hyperlink while viewing on your computer to access
494 additional OR_MANIFEST: record(s) in the EDR Site Report.

Name: MULTNOMAH CO SD 1 BLANCHARD EDUC SVC CTR
Year : 1997
RCRA Id : ORD009606336
Inactive : Not reported
Status: Small quantity generator
Manifest : 008197
Ship Date : 07/30/1997
TSD : WAR000001743
WS Num: 1
Transporter: Not reported
Ship Qty : Not reported
Rpt Unit : Not reported
Off Mng : M051
EPA Waste Codes: D006
Waste Description: Waste paint related materials, waste solvents and paints from painting oper
Total Amt Of Waste Stream Generated in Reporting Yr 1: 1868
Total Amt Of Waste Stream Generated in Reporting Yr 2: 416

Name: MULTNOMAH CO SD 1 BLANCHARD EDUC SVC CTR
Year : 1997
RCRA Id : ORD009606336
Inactive : Not reported
Status: Small quantity generator
Manifest : 008197
Ship Date : 07/30/1997
TSD : WAR000001743
WS Num: 1
Transporter: Not reported
Ship Qty : Not reported
Rpt Unit : Not reported
Off Mng : M051
EPA Waste Codes: D007
Waste Description: Waste paint related materials, waste solvents and paints from painting oper
Total Amt Of Waste Stream Generated in Reporting Yr 1: 1868
Total Amt Of Waste Stream Generated in Reporting Yr 2: 416

Name: MULTNOMAH CO SD 1 BLANCHARD EDUC SVC CTR
Year : 1997
RCRA Id : ORD009606336
Inactive : Not reported
Status: Small quantity generator
Manifest : 008197
Ship Date : 07/30/1997
TSD : WAR000001743
WS Num: 1
Transporter: Not reported
Ship Qty : Not reported
Rpt Unit : Not reported
Off Mng : M051

MULTNOMAH CO SD 1 BLANCHARD EDUC SVC CTR (Continued) **1000414184**

EPA Waste Codes: D008
Waste Description: Waste paint related materials, waste solvents and paints from painting oper
Total Amt Of Waste Stream Generated in Reporting Yr 1: 1868
Total Amt Of Waste Stream Generated in Reporting Yr 2: 416

Name: MULTNOMAH CO SD 1 BLANCHARD EDUC SVC CTR
Year : 1997
RCRA Id : ORD009606336
Inactive : Not reported
Status: Small quantity generator
Manifest : 008197
Ship Date : 07/30/1997
TSD : WAR000001743
WS Num: 3
Transporter: Not reported
Ship Qty : Not reported
Rpt Unit : Not reported
Off Mng : M061
EPA Waste Codes: D001
Waste Description: Waste solvents and oils from boiler maintenance. Hazardous due to ignitabil
Total Amt Of Waste Stream Generated in Reporting Yr 1: 613
Total Amt Of Waste Stream Generated in Reporting Yr 2: 208

Name: MULTNOMAH CO SD 1 BLANCHARD EDUC SVC CTR
Year : 1997
RCRA Id : ORD009606336
Inactive : Not reported
Status: Small quantity generator
Manifest : 008197
Ship Date : 07/30/1997
TSD : WAR000001743
WS Num: 3
Transporter: Not reported
Ship Qty : Not reported
Rpt Unit : Not reported
Off Mng : M061
EPA Waste Codes: F001
Waste Description: Waste solvents and oils from boiler maintenance. Hazardous due to ignitabil
Total Amt Of Waste Stream Generated in Reporting Yr 1: 613
Total Amt Of Waste Stream Generated in Reporting Yr 2: 208

Name: MULTNOMAH CO SD 1 BLANCHARD EDUC SVC CTR
Year : 1997
RCRA Id : ORD009606336
Inactive : Not reported
Status: Small quantity generator
Manifest : 008197
Ship Date : 07/30/1997
TSD : WAR000001743
WS Num: 2
Transporter: Not reported
Ship Qty : Not reported
Rpt Unit : Not reported
Off Mng : M111
EPA Waste Codes: D008
Waste Description: Lead paint chips and debris from painting operations. Hazardous due to heav
Total Amt Of Waste Stream Generated in Reporting Yr 1: 2336

MULTNOMAH CO SD 1 BLANCHARD EDUC SVC CTR (Continued) **1000414184**

Total Amt Of Waste Stream Generated in Reporting Yr 2: 249

Name: MULTNOMAH CO SD 1 BLANCHARD EDUC SVC CTR
Year : 1997
RCRA Id : ORD009606336
Inactive : Not reported
Status: Small quantity generator
Manifest : 008297
Ship Date : 08/13/1997
TSD : WAR000001743
WS Num: 2
Transporter: Not reported
Ship Qty : Not reported
Rpt Unit : Not reported
Off Mng : M111
EPA Waste Codes: D008
Waste Description: Lead paint chips and debris from painting operations. Hazardous due to heav
Total Amt Of Waste Stream Generated in Reporting Yr 1: 2336
Total Amt Of Waste Stream Generated in Reporting Yr 2: 181

Name: MULTNOMAH CO SD 1 BLANCHARD EDUC SVC CTR
Year : 1997
RCRA Id : ORD009606336
Inactive : Not reported
Status: Small quantity generator
Manifest : 009197
Ship Date : 09/09/1997
TSD : WAR000001743
WS Num: 1
Transporter: Not reported
Ship Qty : Not reported
Rpt Unit : Not reported
Off Mng : M051
EPA Waste Codes: D001
Waste Description: Waste paint related materials, waste solvents and paints from painting oper
Total Amt Of Waste Stream Generated in Reporting Yr 1: 1868
Total Amt Of Waste Stream Generated in Reporting Yr 2: 405

Name: MULTNOMAH CO SD 1 BLANCHARD EDUC SVC CTR
Year : 1997
RCRA Id : ORD009606336
Inactive : Not reported
Status: Small quantity generator
Manifest : 009197
Ship Date : 09/09/1997
TSD : WAR000001743
WS Num: 1
Transporter: Not reported
Ship Qty : Not reported
Rpt Unit : Not reported
Off Mng : M051
EPA Waste Codes: D006
Waste Description: Waste paint related materials, waste solvents and paints from painting oper
Total Amt Of Waste Stream Generated in Reporting Yr 1: 1868
Total Amt Of Waste Stream Generated in Reporting Yr 2: 405

Name: MULTNOMAH CO SD 1 BLANCHARD EDUC SVC CTR

MULTNOMAH CO SD 1 BLANCHARD EDUC SVC CTR (Continued) **1000414184**

Year : 1997
RCRA Id : ORD009606336
Inactive : Not reported
Status: Small quantity generator
Manifest : 009197
Ship Date : 09/09/1997
TSD : WAR000001743
WS Num: 1
Transporter: Not reported
Ship Qty : Not reported
Rpt Unit : Not reported
Off Mng : M051
EPA Waste Codes: D007
Waste Description: Waste paint related materials, waste solvents and paints from painting oper
Total Amt Of Waste Stream Generated in Reporting Yr 1: 1868
Total Amt Of Waste Stream Generated in Reporting Yr 2: 405

Manifest:
Name: MULTNOMAH CO SD 1 BLANCHARD EDUC SVC CTR
Year : 1996
RCRA Id : ORD009606336
Inactive : Not reported
Status: Small quantity generator
Manifest : 03196
Ship Date : 03/22/1996
TSD : WAD000812909
WS Num: 4
Transporter: Not reported
Ship Qty : Not reported
Rpt Unit : Not reported
Off Mng : M051
EPA Waste Codes: D001
Waste Description: Waste paint related material from school painting operations-solvne based.
Total Amt Of Waste Stream Generated in Reporting Yr 1: 1542
Total Amt Of Waste Stream Generated in Reporting Yr 2: 264

Name: MULTNOMAH CO SD 1 BLANCHARD EDUC SVC CTR
Year : 1996
RCRA Id : ORD009606336
Inactive : Not reported
Status: Small quantity generator
Manifest : 03196
Ship Date : 03/22/1996
TSD : WAD000812909
WS Num: 4
Transporter: Not reported
Ship Qty : Not reported
Rpt Unit : Not reported
Off Mng : M051
EPA Waste Codes: D006
Waste Description: Waste paint related material from school painting operations-solvne based.
Total Amt Of Waste Stream Generated in Reporting Yr 1: 1542
Total Amt Of Waste Stream Generated in Reporting Yr 2: 264

Name: MULTNOMAH CO SD 1 BLANCHARD EDUC SVC CTR

MULTNOMAH CO SD 1 BLANCHARD EDUC SVC CTR (Continued) **1000414184**

Year : 1996
RCRA Id : ORD009606336
Inactive : Not reported
Status: Small quantity generator
Manifest : 03196
Ship Date : 03/22/1996
TSD : WAD000812909
WS Num: 4
Transporter: Not reported
Ship Qty : Not reported
Rpt Unit : Not reported
Off Mng : M051
EPA Waste Codes: D007
Waste Description: Waste paint related material from school painting operations-solvne based.
Total Amt Of Waste Stream Generated in Reporting Yr 1: 1542
Total Amt Of Waste Stream Generated in Reporting Yr 2: 264

Name: MULTNOMAH CO SD 1 BLANCHARD EDUC SVC CTR
Year : 1996
RCRA Id : ORD009606336
Inactive : Not reported
Status: Small quantity generator
Manifest : 03196
Ship Date : 03/22/1996
TSD : WAD000812909
WS Num: 4
Transporter: Not reported
Ship Qty : Not reported
Rpt Unit : Not reported
Off Mng : M051
EPA Waste Codes: D008
Waste Description: Waste paint related material from school painting operations-solvne based.
Total Amt Of Waste Stream Generated in Reporting Yr 1: 1542
Total Amt Of Waste Stream Generated in Reporting Yr 2: 264

Name: MULTNOMAH CO SD 1 BLANCHARD EDUC SVC CTR
Year : 1996
RCRA Id : ORD009606336
Inactive : Not reported
Status: Small quantity generator
Manifest : 06496
Ship Date : 06/26/1996
TSD : WAD991281767
WS Num: 4
Transporter: Not reported
Ship Qty : Not reported
Rpt Unit : Not reported
Off Mng : M051
EPA Waste Codes: D001
Waste Description: Waste paint related material from school painting operations-solvne based.
Total Amt Of Waste Stream Generated in Reporting Yr 1: 1542
Total Amt Of Waste Stream Generated in Reporting Yr 2: 177

Name: MULTNOMAH CO SD 1 BLANCHARD EDUC SVC CTR
Year : 1996
RCRA Id : ORD009606336
Inactive : Not reported

MULTNOMAH CO SD 1 BLANCHARD EDUC SVC CTR (Continued) **1000414184**

Status: Small quantity generator
Manifest : 06496
Ship Date : 06/26/1996
TSD : WAD991281767
WS Num: 4
Transporter: Not reported
Ship Qty : Not reported
Rpt Unit : Not reported
Off Mng : M051
EPA Waste Codes: D006
Waste Description: Waste paint related material from school painting operations-solvne based.
Total Amt Of Waste Stream Generated in Reporting Yr 1: 1542
Total Amt Of Waste Stream Generated in Reporting Yr 2: 177

Name: MULTNOMAH CO SD 1 BLANCHARD EDUC SVC CTR
Year : 1996
RCRA Id : ORD009606336
Inactive : Not reported
Status: Small quantity generator
Manifest : 06496
Ship Date : 06/26/1996
TSD : WAD991281767
WS Num: 4
Transporter: Not reported
Ship Qty : Not reported
Rpt Unit : Not reported
Off Mng : M051
EPA Waste Codes: D007
Waste Description: Waste paint related material from school painting operations-solvne based.
Total Amt Of Waste Stream Generated in Reporting Yr 1: 1542
Total Amt Of Waste Stream Generated in Reporting Yr 2: 177

Name: MULTNOMAH CO SD 1 BLANCHARD EDUC SVC CTR
Year : 1996
RCRA Id : ORD009606336
Inactive : Not reported
Status: Small quantity generator
Manifest : 06496
Ship Date : 06/26/1996
TSD : WAD991281767
WS Num: 4
Transporter: Not reported
Ship Qty : Not reported
Rpt Unit : Not reported
Off Mng : M051
EPA Waste Codes: D008
Waste Description: Waste paint related material from school painting operations-solvne based.
Total Amt Of Waste Stream Generated in Reporting Yr 1: 1542
Total Amt Of Waste Stream Generated in Reporting Yr 2: 177

Name: MULTNOMAH CO SD 1 BLANCHARD EDUC SVC CTR
Year : 1996
RCRA Id : ORD009606336
Inactive : Not reported
Status: Small quantity generator
Manifest : 06696
Ship Date : 07/03/1996

MULTNOMAH CO SD 1 BLANCHARD EDUC SVC CTR (Continued) **1000414184**

TSD : WAD991281767
WS Num: 4
Transporter: Not reported
Ship Qty : Not reported
Rpt Unit : Not reported
Off Mng : M051
EPA Waste Codes: D001
Waste Description: Waste paint related material from school painting operations-solvne based.
Total Amt Of Waste Stream Generated in Reporting Yr 1: 1542
Total Amt Of Waste Stream Generated in Reporting Yr 2: 177

Name: MULTNOMAH CO SD 1 BLANCHARD EDUC SVC CTR
Year : 1996
RCRA Id : ORD009606336
Inactive : Not reported
Status: Small quantity generator
Manifest : 06696
Ship Date : 07/03/1996
TSD : WAD991281767
WS Num: 4
Transporter: Not reported
Ship Qty : Not reported
Rpt Unit : Not reported
Off Mng : M051
EPA Waste Codes: D006
Waste Description: Waste paint related material from school painting operations-solvne based.
Total Amt Of Waste Stream Generated in Reporting Yr 1: 1542
Total Amt Of Waste Stream Generated in Reporting Yr 2: 177

Click this hyperlink while viewing on your computer to access
494 additional OR_MANIFEST: record(s) in the EDR Site Report.

Name: MULTNOMAH CO SD 1 BLANCHARD EDUC SVC CTR
Year : 1996
RCRA Id : ORD009606336
Inactive : Not reported
Status: Small quantity generator
Manifest : 06696
Ship Date : 07/03/1996
TSD : WAD991281767
WS Num: 4
Transporter: Not reported
Ship Qty : Not reported
Rpt Unit : Not reported
Off Mng : M051
EPA Waste Codes: D007
Waste Description: Waste paint related material from school painting operations-solvne based.
Total Amt Of Waste Stream Generated in Reporting Yr 1: 1542
Total Amt Of Waste Stream Generated in Reporting Yr 2: 177

Name: MULTNOMAH CO SD 1 BLANCHARD EDUC SVC CTR
Year : 1996
RCRA Id : ORD009606336
Inactive : Not reported
Status: Small quantity generator
Manifest : 06696
Ship Date : 07/03/1996

MULTNOMAH CO SD 1 BLANCHARD EDUC SVC CTR (Continued) **1000414184**

TSD : WAD991281767
WS Num: 4
Transporter: Not reported
Ship Qty : Not reported
Rpt Unit : Not reported
Off Mng : M051
EPA Waste Codes: D008
Waste Description: Waste paint related material from school painting operations-solvne based.
Total Amt Of Waste Stream Generated in Reporting Yr 1: 1542
Total Amt Of Waste Stream Generated in Reporting Yr 2: 177

Name: MULTNOMAH CO SD 1 BLANCHARD EDUC SVC CTR
Year : 1996
RCRA Id : ORD009606336
Inactive : Not reported
Status: Small quantity generator
Manifest : 07796
Ship Date : 07/30/1996
TSD : WAD991281767
WS Num: 4
Transporter: Not reported
Ship Qty : Not reported
Rpt Unit : Not reported
Off Mng : M051
EPA Waste Codes: D001
Waste Description: Waste paint related material from school painting operations-solvne based.
Total Amt Of Waste Stream Generated in Reporting Yr 1: 1542
Total Amt Of Waste Stream Generated in Reporting Yr 2: 354

Name: MULTNOMAH CO SD 1 BLANCHARD EDUC SVC CTR
Year : 1996
RCRA Id : ORD009606336
Inactive : Not reported
Status: Small quantity generator
Manifest : 07796
Ship Date : 07/30/1996
TSD : WAD991281767
WS Num: 4
Transporter: Not reported
Ship Qty : Not reported
Rpt Unit : Not reported
Off Mng : M051
EPA Waste Codes: D006
Waste Description: Waste paint related material from school painting operations-solvne based.
Total Amt Of Waste Stream Generated in Reporting Yr 1: 1542
Total Amt Of Waste Stream Generated in Reporting Yr 2: 354

Name: MULTNOMAH CO SD 1 BLANCHARD EDUC SVC CTR
Year : 1996
RCRA Id : ORD009606336
Inactive : Not reported
Status: Small quantity generator
Manifest : 07796
Ship Date : 07/30/1996
TSD : WAD991281767
WS Num: 4
Transporter: Not reported

MULTNOMAH CO SD 1 BLANCHARD EDUC SVC CTR (Continued) **1000414184**

Ship Qty : Not reported
Rpt Unit : Not reported
Off Mng : M051
EPA Waste Codes: D007
Waste Description: Waste paint related material from school painting operations-solvne based.
Total Amt Of Waste Stream Generated in Reporting Yr 1: 1542
Total Amt Of Waste Stream Generated in Reporting Yr 2: 354

Name: MULTNOMAH CO SD 1 BLANCHARD EDUC SVC CTR
Year : 1996
RCRA Id : ORD009606336
Inactive : Not reported
Status: Small quantity generator
Manifest : 07796
Ship Date : 07/30/1996
TSD : WAD991281767
WS Num: 4
Transporter: Not reported
Ship Qty : Not reported
Rpt Unit : Not reported
Off Mng : M051
EPA Waste Codes: D008
Waste Description: Waste paint related material from school painting operations-solvne based.
Total Amt Of Waste Stream Generated in Reporting Yr 1: 1542
Total Amt Of Waste Stream Generated in Reporting Yr 2: 354

Name: MULTNOMAH CO SD 1 BLANCHARD EDUC SVC CTR
Year : 1996
RCRA Id : ORD009606336
Inactive : Not reported
Status: Small quantity generator
Manifest : 07796
Ship Date : 07/30/1996
TSD : WAD991281767
WS Num: 1
Transporter: Not reported
Ship Qty : Not reported
Rpt Unit : Not reported
Off Mng : M132
EPA Waste Codes: D008
Waste Description: Paint chips and related waste from school painting prep work, Lead containi
Total Amt Of Waste Stream Generated in Reporting Yr 1: 204
Total Amt Of Waste Stream Generated in Reporting Yr 2: 34

Name: MULTNOMAH CO SD 1 BLANCHARD EDUC SVC CTR
Year : 1996
RCRA Id : ORD009606336
Inactive : Not reported
Status: Small quantity generator
Manifest : 09296
Ship Date : 09/20/1996
TSD : WAD991281767
WS Num: 4
Transporter: Not reported
Ship Qty : Not reported
Rpt Unit : Not reported
Off Mng : M051

MULTNOMAH CO SD 1 BLANCHARD EDUC SVC CTR (Continued) **1000414184**

EPA Waste Codes: D001
Waste Description: Waste paint related material from school painting operations-solvne based.
Total Amt Of Waste Stream Generated in Reporting Yr 1: 1542
Total Amt Of Waste Stream Generated in Reporting Yr 2: 177

Name: MULTNOMAH CO SD 1 BLANCHARD EDUC SVC CTR
Year : 1996
RCRA Id : ORD009606336
Inactive : Not reported
Status: Small quantity generator
Manifest : 09296
Ship Date : 09/20/1996
TSD : WAD991281767
WS Num: 4
Transporter: Not reported
Ship Qty : Not reported
Rpt Unit : Not reported
Off Mng : M051
EPA Waste Codes: D006
Waste Description: Waste paint related material from school painting operations-solvne based.
Total Amt Of Waste Stream Generated in Reporting Yr 1: 1542
Total Amt Of Waste Stream Generated in Reporting Yr 2: 177

Name: MULTNOMAH CO SD 1 BLANCHARD EDUC SVC CTR
Year : 1996
RCRA Id : ORD009606336
Inactive : Not reported
Status: Small quantity generator
Manifest : 09296
Ship Date : 09/20/1996
TSD : WAD991281767
WS Num: 4
Transporter: Not reported
Ship Qty : Not reported
Rpt Unit : Not reported
Off Mng : M051
EPA Waste Codes: D007
Waste Description: Waste paint related material from school painting operations-solvne based.
Total Amt Of Waste Stream Generated in Reporting Yr 1: 1542
Total Amt Of Waste Stream Generated in Reporting Yr 2: 177

Manifest:
Name: MULTNOMAH CO SD 1 BLANCHARD EDUC SVC CTR
Year : 1995
RCRA Id : ORD009606336
Inactive : Not reported
Status: Small quantity generator
Manifest : 07195A
Ship Date : 07/12/1995
TSD : WAD000812909
WS Num: 4
Transporter: Not reported
Ship Qty : Not reported
Rpt Unit : Not reported
Off Mng : M051

MULTNOMAH CO SD 1 BLANCHARD EDUC SVC CTR (Continued) **1000414184**

EPA Waste Codes: D001
Waste Description: Waste paint related material from painting operations. Paint and solvent wa
Total Amt Of Waste Stream Generated in Reporting Yr 1: 3438
Total Amt Of Waste Stream Generated in Reporting Yr 2: 1241

Name: MULTNOMAH CO SD 1 BLANCHARD EDUC SVC CTR
Year : 1995
RCRA Id : ORD009606336
Inactive : Not reported
Status: Small quantity generator
Manifest : 07195A
Ship Date : 07/12/1995
TSD : WAD000812909
WS Num: 4
Transporter: Not reported
Ship Qty : Not reported
Rpt Unit : Not reported
Off Mng : M051
EPA Waste Codes: D006
Waste Description: Waste paint related material from painting operations. Paint and solvent wa
Total Amt Of Waste Stream Generated in Reporting Yr 1: 3438
Total Amt Of Waste Stream Generated in Reporting Yr 2: 1241

Name: MULTNOMAH CO SD 1 BLANCHARD EDUC SVC CTR
Year : 1995
RCRA Id : ORD009606336
Inactive : Not reported
Status: Small quantity generator
Manifest : 07195A
Ship Date : 07/12/1995
TSD : WAD000812909
WS Num: 4
Transporter: Not reported
Ship Qty : Not reported
Rpt Unit : Not reported
Off Mng : M051
EPA Waste Codes: D007
Waste Description: Waste paint related material from painting operations. Paint and solvent wa
Total Amt Of Waste Stream Generated in Reporting Yr 1: 3438
Total Amt Of Waste Stream Generated in Reporting Yr 2: 1241

Name: MULTNOMAH CO SD 1 BLANCHARD EDUC SVC CTR
Year : 1995
RCRA Id : ORD009606336
Inactive : Not reported
Status: Small quantity generator
Manifest : 07195A
Ship Date : 07/12/1995
TSD : WAD000812909
WS Num: 4
Transporter: Not reported
Ship Qty : Not reported
Rpt Unit : Not reported
Off Mng : M051
EPA Waste Codes: D008
Waste Description: Waste paint related material from painting operations. Paint and solvent wa
Total Amt Of Waste Stream Generated in Reporting Yr 1: 3438

MULTNOMAH CO SD 1 BLANCHARD EDUC SVC CTR (Continued) **1000414184**

Total Amt Of Waste Stream Generated in Reporting Yr 2: 1241

Name: MULTNOMAH CO SD 1 BLANCHARD EDUC SVC CTR
Year : 1995
RCRA Id : ORD009606336
Inactive : Not reported
Status: Small quantity generator
Manifest : 08295
Ship Date : 08/07/1995
TSD : WAD000812909
WS Num: 4
Transporter: Not reported
Ship Qty : Not reported
Rpt Unit : Not reported
Off Mng : M051
EPA Waste Codes: D001
Waste Description: Waste paint related material from painting operations. Paint and solvent wa
Total Amt Of Waste Stream Generated in Reporting Yr 1: 3438
Total Amt Of Waste Stream Generated in Reporting Yr 2: 338

Name: MULTNOMAH CO SD 1 BLANCHARD EDUC SVC CTR
Year : 1995
RCRA Id : ORD009606336
Inactive : Not reported
Status: Small quantity generator
Manifest : 08295
Ship Date : 08/07/1995
TSD : WAD000812909
WS Num: 4
Transporter: Not reported
Ship Qty : Not reported
Rpt Unit : Not reported
Off Mng : M051
EPA Waste Codes: D006
Waste Description: Waste paint related material from painting operations. Paint and solvent wa
Total Amt Of Waste Stream Generated in Reporting Yr 1: 3438
Total Amt Of Waste Stream Generated in Reporting Yr 2: 338

Name: MULTNOMAH CO SD 1 BLANCHARD EDUC SVC CTR
Year : 1995
RCRA Id : ORD009606336
Inactive : Not reported
Status: Small quantity generator
Manifest : 08295
Ship Date : 08/07/1995
TSD : WAD000812909
WS Num: 4
Transporter: Not reported
Ship Qty : Not reported
Rpt Unit : Not reported
Off Mng : M051
EPA Waste Codes: D007
Waste Description: Waste paint related material from painting operations. Paint and solvent wa
Total Amt Of Waste Stream Generated in Reporting Yr 1: 3438
Total Amt Of Waste Stream Generated in Reporting Yr 2: 338

Name: MULTNOMAH CO SD 1 BLANCHARD EDUC SVC CTR

MULTNOMAH CO SD 1 BLANCHARD EDUC SVC CTR (Continued) **1000414184**

Year : 1995
RCRA Id : ORD009606336
Inactive : Not reported
Status: Small quantity generator
Manifest : 08295
Ship Date : 08/07/1995
TSD : WAD000812909
WS Num: 4
Transporter: Not reported
Ship Qty : Not reported
Rpt Unit : Not reported
Off Mng : M051
EPA Waste Codes: D008
Waste Description: Waste paint related material from painting operations. Paint and solvent wa
Total Amt Of Waste Stream Generated in Reporting Yr 1: 3438
Total Amt Of Waste Stream Generated in Reporting Yr 2: 338

Name: MULTNOMAH CO SD 1 BLANCHARD EDUC SVC CTR
Year : 1995
RCRA Id : ORD009606336
Inactive : Not reported
Status: Small quantity generator
Manifest : 09495A
Ship Date : 09/12/1995
TSD : WAD000812909
WS Num: 3
Transporter: Not reported
Ship Qty : Not reported
Rpt Unit : Not reported
Off Mng : M051
EPA Waste Codes: D001
Waste Description: Waste liquid hydrocarbons (Di-Limonene, terpenes) from machine shop parts w
Total Amt Of Waste Stream Generated in Reporting Yr 1: 367
Total Amt Of Waste Stream Generated in Reporting Yr 2: 100

Name: MULTNOMAH CO SD 1 BLANCHARD EDUC SVC CTR
Year : 1995
RCRA Id : ORD009606336
Inactive : Not reported
Status: Small quantity generator
Manifest : 09495A
Ship Date : 09/12/1995
TSD : WAD000812909
WS Num: 4
Transporter: Not reported
Ship Qty : Not reported
Rpt Unit : Not reported
Off Mng : M051
EPA Waste Codes: D001
Waste Description: Waste paint related material from painting operations. Paint and solvent wa
Total Amt Of Waste Stream Generated in Reporting Yr 1: 3438
Total Amt Of Waste Stream Generated in Reporting Yr 2: 354

Click this hyperlink while viewing on your computer to access
494 additional OR_MANIFEST: record(s) in the EDR Site Report.

Name: MULTNOMAH CO SD 1 BLANCHARD EDUC SVC CTR

MULTNOMAH CO SD 1 BLANCHARD EDUC SVC CTR (Continued) **1000414184**

Year : 1995
RCRA Id : ORD009606336
Inactive : Not reported
Status: Small quantity generator
Manifest : 09495A
Ship Date : 09/12/1995
TSD : WAD000812909
WS Num: 4
Transporter: Not reported
Ship Qty : Not reported
Rpt Unit : Not reported
Off Mng : M051
EPA Waste Codes: D006
Waste Description: Waste paint related material from painting operations. Paint and solvent wa
Total Amt Of Waste Stream Generated in Reporting Yr 1: 3438
Total Amt Of Waste Stream Generated in Reporting Yr 2: 354

Name: MULTNOMAH CO SD 1 BLANCHARD EDUC SVC CTR
Year : 1995
RCRA Id : ORD009606336
Inactive : Not reported
Status: Small quantity generator
Manifest : 09495A
Ship Date : 09/12/1995
TSD : WAD000812909
WS Num: 4
Transporter: Not reported
Ship Qty : Not reported
Rpt Unit : Not reported
Off Mng : M051
EPA Waste Codes: D007
Waste Description: Waste paint related material from painting operations. Paint and solvent wa
Total Amt Of Waste Stream Generated in Reporting Yr 1: 3438
Total Amt Of Waste Stream Generated in Reporting Yr 2: 354

Name: MULTNOMAH CO SD 1 BLANCHARD EDUC SVC CTR
Year : 1995
RCRA Id : ORD009606336
Inactive : Not reported
Status: Small quantity generator
Manifest : 09495A
Ship Date : 09/12/1995
TSD : WAD000812909
WS Num: 4
Transporter: Not reported
Ship Qty : Not reported
Rpt Unit : Not reported
Off Mng : M051
EPA Waste Codes: D008
Waste Description: Waste paint related material from painting operations. Paint and solvent wa
Total Amt Of Waste Stream Generated in Reporting Yr 1: 3438
Total Amt Of Waste Stream Generated in Reporting Yr 2: 354

Name: MULTNOMAH CO SD 1 BLANCHARD EDUC SVC CTR
Year : 1995
RCRA Id : ORD009606336
Inactive : Not reported

MULTNOMAH CO SD 1 BLANCHARD EDUC SVC CTR (Continued) **1000414184**

Status: Small quantity generator
Manifest : 10495A
Ship Date : 10/13/1995
TSD : WAD000812909
WS Num: 4
Transporter: Not reported
Ship Qty : Not reported
Rpt Unit : Not reported
Off Mng : M051
EPA Waste Codes: D001
Waste Description: Waste paint related material from painting operations. Paint and solvent wa
Total Amt Of Waste Stream Generated in Reporting Yr 1: 3438
Total Amt Of Waste Stream Generated in Reporting Yr 2: 177

Name: MULTNOMAH CO SD 1 BLANCHARD EDUC SVC CTR
Year : 1995
RCRA Id : ORD009606336
Inactive : Not reported
Status: Small quantity generator
Manifest : 10495A
Ship Date : 10/13/1995
TSD : WAD000812909
WS Num: 4
Transporter: Not reported
Ship Qty : Not reported
Rpt Unit : Not reported
Off Mng : M051
EPA Waste Codes: D006
Waste Description: Waste paint related material from painting operations. Paint and solvent wa
Total Amt Of Waste Stream Generated in Reporting Yr 1: 3438
Total Amt Of Waste Stream Generated in Reporting Yr 2: 177

Name: MULTNOMAH CO SD 1 BLANCHARD EDUC SVC CTR
Year : 1995
RCRA Id : ORD009606336
Inactive : Not reported
Status: Small quantity generator
Manifest : 10495A
Ship Date : 10/13/1995
TSD : WAD000812909
WS Num: 4
Transporter: Not reported
Ship Qty : Not reported
Rpt Unit : Not reported
Off Mng : M051
EPA Waste Codes: D007
Waste Description: Waste paint related material from painting operations. Paint and solvent wa
Total Amt Of Waste Stream Generated in Reporting Yr 1: 3438
Total Amt Of Waste Stream Generated in Reporting Yr 2: 177

Name: MULTNOMAH CO SD 1 BLANCHARD EDUC SVC CTR
Year : 1995
RCRA Id : ORD009606336
Inactive : Not reported
Status: Small quantity generator
Manifest : 10495A
Ship Date : 10/13/1995

MULTNOMAH CO SD 1 BLANCHARD EDUC SVC CTR (Continued) **1000414184**

TSD : WAD000812909
WS Num: 4
Transporter: Not reported
Ship Qty : Not reported
Rpt Unit : Not reported
Off Mng : M051
EPA Waste Codes: D008
Waste Description: Waste paint related material from painting operations. Paint and solvent wa
Total Amt Of Waste Stream Generated in Reporting Yr 1: 3438
Total Amt Of Waste Stream Generated in Reporting Yr 2: 177

Name: MULTNOMAH CO SD 1 BLANCHARD EDUC SVC CTR
Year : 1995
RCRA Id : ORD009606336
Inactive : Not reported
Status: Small quantity generator
Manifest : 11295
Ship Date : 11/20/1995
TSD : WAD000812909
WS Num: 3
Transporter: Not reported
Ship Qty : Not reported
Rpt Unit : Not reported
Off Mng : M051
EPA Waste Codes: D001
Waste Description: Waste liquid hydrocarbons (Di-Limonene, terpenes) from machine shop parts w
Total Amt Of Waste Stream Generated in Reporting Yr 1: 367
Total Amt Of Waste Stream Generated in Reporting Yr 2: 267

Name: MULTNOMAH CO SD 1 BLANCHARD EDUC SVC CTR
Year : 1995
RCRA Id : ORD009606336
Inactive : Not reported
Status: Small quantity generator
Manifest : 11295
Ship Date : 11/20/1995
TSD : WAD000812909
WS Num: 4
Transporter: Not reported
Ship Qty : Not reported
Rpt Unit : Not reported
Off Mng : M051
EPA Waste Codes: D001
Waste Description: Waste paint related material from painting operations. Paint and solvent wa
Total Amt Of Waste Stream Generated in Reporting Yr 1: 3438
Total Amt Of Waste Stream Generated in Reporting Yr 2: 264

Name: MULTNOMAH CO SD 1 BLANCHARD EDUC SVC CTR
Year : 1995
RCRA Id : ORD009606336
Inactive : Not reported
Status: Small quantity generator
Manifest : 11295
Ship Date : 11/20/1995
TSD : WAD000812909
WS Num: 4
Transporter: Not reported

MULTNOMAH CO SD 1 BLANCHARD EDUC SVC CTR (Continued) **1000414184**

Ship Qty : Not reported
Rpt Unit : Not reported
Off Mng : M051
EPA Waste Codes: D006
Waste Description: Waste paint related material from painting operations. Paint and solvent wa
Total Amt Of Waste Stream Generated in Reporting Yr 1: 3438
Total Amt Of Waste Stream Generated in Reporting Yr 2: 264

Manifest:
Name: MULTNOMAH CO SD 1 BLANCHARD EDUC SVC CTR
Year : 1994
RCRA Id : ORD009606336
Inactive : Not reported
Status: Small quantity generator
Manifest : 10375
Ship Date : 02/08/1994
TSD : WAD000812909
WS Num: 4
Transporter: Not reported
Ship Qty : Not reported
Rpt Unit : Not reported
Off Mng : M051
EPA Waste Codes: D001
Waste Description: Waste paint related material from painting operations. Hazardous due to to
Total Amt Of Waste Stream Generated in Reporting Yr 1: 1933
Total Amt Of Waste Stream Generated in Reporting Yr 2: 354

Name: MULTNOMAH CO SD 1 BLANCHARD EDUC SVC CTR
Year : 1994
RCRA Id : ORD009606336
Inactive : Not reported
Status: Small quantity generator
Manifest : 10375
Ship Date : 02/08/1994
TSD : WAD000812909
WS Num: 4
Transporter: Not reported
Ship Qty : Not reported
Rpt Unit : Not reported
Off Mng : M051
EPA Waste Codes: D006
Waste Description: Waste paint related material from painting operations. Hazardous due to to
Total Amt Of Waste Stream Generated in Reporting Yr 1: 1933
Total Amt Of Waste Stream Generated in Reporting Yr 2: 354

Name: MULTNOMAH CO SD 1 BLANCHARD EDUC SVC CTR
Year : 1994
RCRA Id : ORD009606336
Inactive : Not reported
Status: Small quantity generator
Manifest : 10375
Ship Date : 02/08/1994
TSD : WAD000812909
WS Num: 4
Transporter: Not reported

MULTNOMAH CO SD 1 BLANCHARD EDUC SVC CTR (Continued) **1000414184**

Ship Qty : Not reported
Rpt Unit : Not reported
Off Mng : M051
EPA Waste Codes: D007
Waste Description: Waste paint related material from painting operations. Hazardous due to to
Total Amt Of Waste Stream Generated in Reporting Yr 1: 1933
Total Amt Of Waste Stream Generated in Reporting Yr 2: 354

Name: MULTNOMAH CO SD 1 BLANCHARD EDUC SVC CTR
Year : 1994
RCRA Id : ORD009606336
Inactive : Not reported
Status: Small quantity generator
Manifest : 10375
Ship Date : 02/08/1994
TSD : WAD000812909
WS Num: 4
Transporter: Not reported
Ship Qty : Not reported
Rpt Unit : Not reported
Off Mng : M051
EPA Waste Codes: D008
Waste Description: Waste paint related material from painting operations. Hazardous due to to
Total Amt Of Waste Stream Generated in Reporting Yr 1: 1933
Total Amt Of Waste Stream Generated in Reporting Yr 2: 354

Name: MULTNOMAH CO SD 1 BLANCHARD EDUC SVC CTR
Year : 1994
RCRA Id : ORD009606336
Inactive : Not reported
Status: Small quantity generator
Manifest : 10375
Ship Date : 02/08/1994
TSD : WAD000812909
WS Num: 2
Transporter: Not reported
Ship Qty : Not reported
Rpt Unit : Not reported
Off Mng : M051
EPA Waste Codes: D039
Waste Description: Waste solvents and chlorinated oils from machine shop operations. Hazardous
Total Amt Of Waste Stream Generated in Reporting Yr 1: 322
Total Amt Of Waste Stream Generated in Reporting Yr 2: 161

Name: MULTNOMAH CO SD 1 BLANCHARD EDUC SVC CTR
Year : 1994
RCRA Id : ORD009606336
Inactive : Not reported
Status: Small quantity generator
Manifest : 10375
Ship Date : 02/08/1994
TSD : WAD000812909
WS Num: 2
Transporter: Not reported
Ship Qty : Not reported
Rpt Unit : Not reported
Off Mng : M051

MULTNOMAH CO SD 1 BLANCHARD EDUC SVC CTR (Continued) **1000414184**

EPA Waste Codes: F001
Waste Description: Waste solvents and chlorinated oils from machine shop operations. Hazardous
Total Amt Of Waste Stream Generated in Reporting Yr 1: 322
Total Amt Of Waste Stream Generated in Reporting Yr 2: 161

Name: MULTNOMAH CO SD 1 BLANCHARD EDUC SVC CTR
Year : 1994
RCRA Id : ORD009606336
Inactive : Not reported
Status: Small quantity generator
Manifest : 10375
Ship Date : 02/08/1994
TSD : WAD000812909
WS Num: 2
Transporter: Not reported
Ship Qty : Not reported
Rpt Unit : Not reported
Off Mng : M051
EPA Waste Codes: F003
Waste Description: Waste solvents and chlorinated oils from machine shop operations. Hazardous
Total Amt Of Waste Stream Generated in Reporting Yr 1: 322
Total Amt Of Waste Stream Generated in Reporting Yr 2: 161

Name: MULTNOMAH CO SD 1 BLANCHARD EDUC SVC CTR
Year : 1994
RCRA Id : ORD009606336
Inactive : Not reported
Status: Small quantity generator
Manifest : 10375
Ship Date : 02/08/1994
TSD : WAD000812909
WS Num: 2
Transporter: Not reported
Ship Qty : Not reported
Rpt Unit : Not reported
Off Mng : M051
EPA Waste Codes: F005
Waste Description: Waste solvents and chlorinated oils from machine shop operations. Hazardous
Total Amt Of Waste Stream Generated in Reporting Yr 1: 322
Total Amt Of Waste Stream Generated in Reporting Yr 2: 161

Name: MULTNOMAH CO SD 1 BLANCHARD EDUC SVC CTR
Year : 1994
RCRA Id : ORD009606336
Inactive : Not reported
Status: Small quantity generator
Manifest : 10668
Ship Date : 05/02/1994
TSD : WAD000812909
WS Num: 3
Transporter: Not reported
Ship Qty : Not reported
Rpt Unit : Not reported
Off Mng : M051
EPA Waste Codes: D001
Waste Description: Halogenated waste fuel oil/solvent mixture from boiler maintenance. Hazardo
Total Amt Of Waste Stream Generated in Reporting Yr 1: 576

MULTNOMAH CO SD 1 BLANCHARD EDUC SVC CTR (Continued) **1000414184**

Total Amt Of Waste Stream Generated in Reporting Yr 2: 198

Name: MULTNOMAH CO SD 1 BLANCHARD EDUC SVC CTR
Year : 1994
RCRA Id : ORD009606336
Inactive : Not reported
Status: Small quantity generator
Manifest : 10668
Ship Date : 05/02/1994
TSD : WAD000812909
WS Num: 4
Transporter: Not reported
Ship Qty : Not reported
Rpt Unit : Not reported
Off Mng : M051
EPA Waste Codes: D001
Waste Description: Waste paint related material from painting operations. Hazardous due to to
Total Amt Of Waste Stream Generated in Reporting Yr 1: 1933
Total Amt Of Waste Stream Generated in Reporting Yr 2: 338

Click this hyperlink while viewing on your computer to access
494 additional OR_MANIFEST: record(s) in the EDR Site Report.

Name: MULTNOMAH CO SD 1 BLANCHARD EDUC SVC CTR
Year : 1994
RCRA Id : ORD009606336
Inactive : Not reported
Status: Small quantity generator
Manifest : 10668
Ship Date : 05/02/1994
TSD : WAD000812909
WS Num: 4
Transporter: Not reported
Ship Qty : Not reported
Rpt Unit : Not reported
Off Mng : M051
EPA Waste Codes: D006
Waste Description: Waste paint related material from painting operations. Hazardous due to to
Total Amt Of Waste Stream Generated in Reporting Yr 1: 1933
Total Amt Of Waste Stream Generated in Reporting Yr 2: 338

Name: MULTNOMAH CO SD 1 BLANCHARD EDUC SVC CTR
Year : 1994
RCRA Id : ORD009606336
Inactive : Not reported
Status: Small quantity generator
Manifest : 10668
Ship Date : 05/02/1994
TSD : WAD000812909
WS Num: 4
Transporter: Not reported
Ship Qty : Not reported
Rpt Unit : Not reported
Off Mng : M051
EPA Waste Codes: D007
Waste Description: Waste paint related material from painting operations. Hazardous due to to
Total Amt Of Waste Stream Generated in Reporting Yr 1: 1933

MULTNOMAH CO SD 1 BLANCHARD EDUC SVC CTR (Continued) **1000414184**

Total Amt Of Waste Stream Generated in Reporting Yr 2: 338

Name: MULTNOMAH CO SD 1 BLANCHARD EDUC SVC CTR
Year : 1994
RCRA Id : ORD009606336
Inactive : Not reported
Status: Small quantity generator
Manifest : 10668
Ship Date : 05/02/1994
TSD : WAD000812909
WS Num: 4
Transporter: Not reported
Ship Qty : Not reported
Rpt Unit : Not reported
Off Mng : M051
EPA Waste Codes: D008
Waste Description: Waste paint related material from painting operations. Hazardous due to to
Total Amt Of Waste Stream Generated in Reporting Yr 1: 1933
Total Amt Of Waste Stream Generated in Reporting Yr 2: 338

Name: MULTNOMAH CO SD 1 BLANCHARD EDUC SVC CTR
Year : 1994
RCRA Id : ORD009606336
Inactive : Not reported
Status: Small quantity generator
Manifest : 10668
Ship Date : 05/02/1994
TSD : WAD000812909
WS Num: 1
Transporter: Not reported
Ship Qty : Not reported
Rpt Unit : Not reported
Off Mng : M051
EPA Waste Codes: F001
Waste Description: Contaminated oil and water mixture. Abandoned drum. Hazardous due to toxic
Total Amt Of Waste Stream Generated in Reporting Yr 1: 227
Total Amt Of Waste Stream Generated in Reporting Yr 2: 227

Name: MULTNOMAH CO SD 1 BLANCHARD EDUC SVC CTR
Year : 1994
RCRA Id : ORD009606336
Inactive : Not reported
Status: Small quantity generator
Manifest : 10668
Ship Date : 05/02/1994
TSD : WAD000812909
WS Num: 3
Transporter: Not reported
Ship Qty : Not reported
Rpt Unit : Not reported
Off Mng : M051
EPA Waste Codes: F001
Waste Description: Halogenated waste fuel oil/solvent mixture from boiler maintenance. Hazardo
Total Amt Of Waste Stream Generated in Reporting Yr 1: 576
Total Amt Of Waste Stream Generated in Reporting Yr 2: 198

Name: MULTNOMAH CO SD 1 BLANCHARD EDUC SVC CTR

MULTNOMAH CO SD 1 BLANCHARD EDUC SVC CTR (Continued) **1000414184**

Year : 1994
RCRA Id : ORD009606336
Inactive : Not reported
Status: Small quantity generator
Manifest : 10984
Ship Date : 07/19/1994
TSD : WAD000812909
WS Num: 3
Transporter: Not reported
Ship Qty : Not reported
Rpt Unit : Not reported
Off Mng : M051
EPA Waste Codes: D001
Waste Description: Halogenated waste fuel oil/solvent mixture from boiler maintenance. Hazardo
Total Amt Of Waste Stream Generated in Reporting Yr 1: 576
Total Amt Of Waste Stream Generated in Reporting Yr 2: 198

Name: MULTNOMAH CO SD 1 BLANCHARD EDUC SVC CTR
Year : 1994
RCRA Id : ORD009606336
Inactive : Not reported
Status: Small quantity generator
Manifest : 10984
Ship Date : 07/19/1994
TSD : WAD000812909
WS Num: 4
Transporter: Not reported
Ship Qty : Not reported
Rpt Unit : Not reported
Off Mng : M051
EPA Waste Codes: D001
Waste Description: Waste paint related material from painting operations. Hazardous due to to
Total Amt Of Waste Stream Generated in Reporting Yr 1: 1933
Total Amt Of Waste Stream Generated in Reporting Yr 2: 354

Name: MULTNOMAH CO SD 1 BLANCHARD EDUC SVC CTR
Year : 1994
RCRA Id : ORD009606336
Inactive : Not reported
Status: Small quantity generator
Manifest : 10984
Ship Date : 07/19/1994
TSD : WAD000812909
WS Num: 4
Transporter: Not reported
Ship Qty : Not reported
Rpt Unit : Not reported
Off Mng : M051
EPA Waste Codes: D006
Waste Description: Waste paint related material from painting operations. Hazardous due to to
Total Amt Of Waste Stream Generated in Reporting Yr 1: 1933
Total Amt Of Waste Stream Generated in Reporting Yr 2: 354

Name: MULTNOMAH CO SD 1 BLANCHARD EDUC SVC CTR
Year : 1994
RCRA Id : ORD009606336
Inactive : Not reported

MULTNOMAH CO SD 1 BLANCHARD EDUC SVC CTR (Continued) **1000414184**

Status: Small quantity generator
Manifest : 10984
Ship Date : 07/19/1994
TSD : WAD000812909
WS Num: 4
Transporter: Not reported
Ship Qty : Not reported
Rpt Unit : Not reported
Off Mng : M051
EPA Waste Codes: D007
Waste Description: Waste paint related material from painting operations. Hazardous due to to
Total Amt Of Waste Stream Generated in Reporting Yr 1: 1933
Total Amt Of Waste Stream Generated in Reporting Yr 2: 354

Name: MULTNOMAH CO SD 1 BLANCHARD EDUC SVC CTR
Year : 1994
RCRA Id : ORD009606336
Inactive : Not reported
Status: Small quantity generator
Manifest : 10984
Ship Date : 07/19/1994
TSD : WAD000812909
WS Num: 4
Transporter: Not reported
Ship Qty : Not reported
Rpt Unit : Not reported
Off Mng : M051
EPA Waste Codes: D008
Waste Description: Waste paint related material from painting operations. Hazardous due to to
Total Amt Of Waste Stream Generated in Reporting Yr 1: 1933
Total Amt Of Waste Stream Generated in Reporting Yr 2: 354

Manifest:
Name: MULTNOMAH CO SD 1 BLANCHARD EDUC SVC CTR
Year : 1993
RCRA Id : ORD009606336
Inactive : Not reported
Status: Small quantity generator
Manifest : 01293
Ship Date : 02/02/1993
TSD : WAD092300250
WS Num: 1
Transporter: Not reported
Ship Qty : Not reported
Rpt Unit : Not reported
Off Mng : M051
EPA Waste Codes: D001
Waste Description: Waste paint/thinners from paint and print shop operations. Hazardous due t
Total Amt Of Waste Stream Generated in Reporting Yr 1: 2439
Total Amt Of Waste Stream Generated in Reporting Yr 2: 563

Name: MULTNOMAH CO SD 1 BLANCHARD EDUC SVC CTR
Year : 1993
RCRA Id : ORD009606336
Inactive : Not reported

MULTNOMAH CO SD 1 BLANCHARD EDUC SVC CTR (Continued) **1000414184**

Status: Small quantity generator
Manifest : 01293
Ship Date : 02/02/1993
TSD : WAD092300250
WS Num: 1
Transporter: Not reported
Ship Qty : Not reported
Rpt Unit : Not reported
Off Mng : M051
EPA Waste Codes: D006
Waste Description: Waste paint/thinners from paint and print shop operations. Hazardous due t
Total Amt Of Waste Stream Generated in Reporting Yr 1: 2439
Total Amt Of Waste Stream Generated in Reporting Yr 2: 563

Name: MULTNOMAH CO SD 1 BLANCHARD EDUC SVC CTR
Year : 1993
RCRA Id : ORD009606336
Inactive : Not reported
Status: Small quantity generator
Manifest : 01293
Ship Date : 02/02/1993
TSD : WAD092300250
WS Num: 1
Transporter: Not reported
Ship Qty : Not reported
Rpt Unit : Not reported
Off Mng : M051
EPA Waste Codes: D007
Waste Description: Waste paint/thinners from paint and print shop operations. Hazardous due t
Total Amt Of Waste Stream Generated in Reporting Yr 1: 2439
Total Amt Of Waste Stream Generated in Reporting Yr 2: 563

Name: MULTNOMAH CO SD 1 BLANCHARD EDUC SVC CTR
Year : 1993
RCRA Id : ORD009606336
Inactive : Not reported
Status: Small quantity generator
Manifest : 01293
Ship Date : 02/02/1993
TSD : WAD092300250
WS Num: 1
Transporter: Not reported
Ship Qty : Not reported
Rpt Unit : Not reported
Off Mng : M051
EPA Waste Codes: D008
Waste Description: Waste paint/thinners from paint and print shop operations. Hazardous due t
Total Amt Of Waste Stream Generated in Reporting Yr 1: 2439
Total Amt Of Waste Stream Generated in Reporting Yr 2: 563

Name: MULTNOMAH CO SD 1 BLANCHARD EDUC SVC CTR
Year : 1993
RCRA Id : ORD009606336
Inactive : Not reported
Status: Small quantity generator
Manifest : 03293
Ship Date : 04/02/1993

MULTNOMAH CO SD 1 BLANCHARD EDUC SVC CTR (Continued) **1000414184**

TSD : WAD092300250
WS Num: 4
Transporter: Not reported
Ship Qty : Not reported
Rpt Unit : Not reported
Off Mng : M041
EPA Waste Codes: D001
Waste Description: Waste paint from painting operations and cleaning out of shop area. Hazardo
Total Amt Of Waste Stream Generated in Reporting Yr 1: 208
Total Amt Of Waste Stream Generated in Reporting Yr 2: 208

Name: MULTNOMAH CO SD 1 BLANCHARD EDUC SVC CTR
Year : 1993
RCRA Id : ORD009606336
Inactive : Not reported
Status: Small quantity generator
Manifest : 03293
Ship Date : 04/02/1993
TSD : WAD092300250
WS Num: 2
Transporter: Not reported
Ship Qty : Not reported
Rpt Unit : Not reported
Off Mng : M041
EPA Waste Codes: F001
Waste Description: Cold parts degreasing solvent. Hazrdous due to toxicity.
Total Amt Of Waste Stream Generated in Reporting Yr 1: 328
Total Amt Of Waste Stream Generated in Reporting Yr 2: 100

Name: MULTNOMAH CO SD 1 BLANCHARD EDUC SVC CTR
Year : 1993
RCRA Id : ORD009606336
Inactive : Not reported
Status: Small quantity generator
Manifest : 03293
Ship Date : 04/02/1993
TSD : WAD092300250
WS Num: 2
Transporter: Not reported
Ship Qty : Not reported
Rpt Unit : Not reported
Off Mng : M041
EPA Waste Codes: F002
Waste Description: Cold parts degreasing solvent. Hazrdous due to toxicity.
Total Amt Of Waste Stream Generated in Reporting Yr 1: 328
Total Amt Of Waste Stream Generated in Reporting Yr 2: 100

Name: MULTNOMAH CO SD 1 BLANCHARD EDUC SVC CTR
Year : 1993
RCRA Id : ORD009606336
Inactive : Not reported
Status: Small quantity generator
Manifest : 03293
Ship Date : 04/02/1993
TSD : WAD092300250
WS Num: 2
Transporter: Not reported

MULTNOMAH CO SD 1 BLANCHARD EDUC SVC CTR (Continued) **1000414184**

Ship Qty : Not reported
Rpt Unit : Not reported
Off Mng : M041
EPA Waste Codes: F003
Waste Description: Cold parts degreasing solvent. Hazrdous due to toxicity.
Total Amt Of Waste Stream Generated in Reporting Yr 1: 328
Total Amt Of Waste Stream Generated in Reporting Yr 2: 100

Name: MULTNOMAH CO SD 1 BLANCHARD EDUC SVC CTR
Year : 1993
RCRA Id : ORD009606336
Inactive : Not reported
Status: Small quantity generator
Manifest : 03293
Ship Date : 04/02/1993
TSD : WAD092300250
WS Num: 2
Transporter: Not reported
Ship Qty : Not reported
Rpt Unit : Not reported
Off Mng : M041
EPA Waste Codes: F005
Waste Description: Cold parts degreasing solvent. Hazrdous due to toxicity.
Total Amt Of Waste Stream Generated in Reporting Yr 1: 328
Total Amt Of Waste Stream Generated in Reporting Yr 2: 100

Name: MULTNOMAH CO SD 1 BLANCHARD EDUC SVC CTR
Year : 1993
RCRA Id : ORD009606336
Inactive : Not reported
Status: Small quantity generator
Manifest : 03293
Ship Date : 04/02/1993
TSD : WAD092300250
WS Num: 1
Transporter: Not reported
Ship Qty : Not reported
Rpt Unit : Not reported
Off Mng : M051
EPA Waste Codes: D001
Waste Description: Waste paint/thinners from paint and print shop operations. Hazardous due t
Total Amt Of Waste Stream Generated in Reporting Yr 1: 2439
Total Amt Of Waste Stream Generated in Reporting Yr 2: 375

Click this hyperlink while viewing on your computer to access
494 additional OR_MANIFEST: record(s) in the EDR Site Report.

Name: MULTNOMAH CO SD 1 BLANCHARD EDUC SVC CTR
Year : 1993
RCRA Id : ORD009606336
Inactive : Not reported
Status: Small quantity generator
Manifest : 03293
Ship Date : 04/02/1993
TSD : WAD092300250
WS Num: 1
Transporter: Not reported

MULTNOMAH CO SD 1 BLANCHARD EDUC SVC CTR (Continued) **1000414184**

Ship Qty : Not reported
Rpt Unit : Not reported
Off Mng : M051
EPA Waste Codes: D006
Waste Description: Waste paint/thinners from paint and print shop operations. Hazardous due t
Total Amt Of Waste Stream Generated in Reporting Yr 1: 2439
Total Amt Of Waste Stream Generated in Reporting Yr 2: 375

Name: MULTNOMAH CO SD 1 BLANCHARD EDUC SVC CTR
Year : 1993
RCRA Id : ORD009606336
Inactive : Not reported
Status: Small quantity generator
Manifest : 03293
Ship Date : 04/02/1993
TSD : WAD092300250
WS Num: 1
Transporter: Not reported
Ship Qty : Not reported
Rpt Unit : Not reported
Off Mng : M051
EPA Waste Codes: D007
Waste Description: Waste paint/thinners from paint and print shop operations. Hazardous due t
Total Amt Of Waste Stream Generated in Reporting Yr 1: 2439
Total Amt Of Waste Stream Generated in Reporting Yr 2: 375

Name: MULTNOMAH CO SD 1 BLANCHARD EDUC SVC CTR
Year : 1993
RCRA Id : ORD009606336
Inactive : Not reported
Status: Small quantity generator
Manifest : 03293
Ship Date : 04/02/1993
TSD : WAD092300250
WS Num: 1
Transporter: Not reported
Ship Qty : Not reported
Rpt Unit : Not reported
Off Mng : M051
EPA Waste Codes: D008
Waste Description: Waste paint/thinners from paint and print shop operations. Hazardous due t
Total Amt Of Waste Stream Generated in Reporting Yr 1: 2439
Total Amt Of Waste Stream Generated in Reporting Yr 2: 375

Name: MULTNOMAH CO SD 1 BLANCHARD EDUC SVC CTR
Year : 1993
RCRA Id : ORD009606336
Inactive : Not reported
Status: Small quantity generator
Manifest : 03293
Ship Date : 04/02/1993
TSD : WAD092300250
WS Num: 3
Transporter: Not reported
Ship Qty : Not reported
Rpt Unit : Not reported
Off Mng : M051

MULTNOMAH CO SD 1 BLANCHARD EDUC SVC CTR (Continued) **1000414184**

EPA Waste Codes: F001
Waste Description: Waste machine shop solvents from servicing operations. Hazardous due to tox
Total Amt Of Waste Stream Generated in Reporting Yr 1: 208
Total Amt Of Waste Stream Generated in Reporting Yr 2: 208

Name: MULTNOMAH CO SD 1 BLANCHARD EDUC SVC CTR
Year : 1993
RCRA Id : ORD009606336
Inactive : Not reported
Status: Small quantity generator
Manifest : 03293
Ship Date : 04/02/1993
TSD : WAD092300250
WS Num: 3
Transporter: Not reported
Ship Qty : Not reported
Rpt Unit : Not reported
Off Mng : M051
EPA Waste Codes: F003
Waste Description: Waste machine shop solvents from servicing operations. Hazardous due to tox
Total Amt Of Waste Stream Generated in Reporting Yr 1: 208
Total Amt Of Waste Stream Generated in Reporting Yr 2: 208

Name: MULTNOMAH CO SD 1 BLANCHARD EDUC SVC CTR
Year : 1993
RCRA Id : ORD009606336
Inactive : Not reported
Status: Small quantity generator
Manifest : 03293
Ship Date : 04/02/1993
TSD : WAD092300250
WS Num: 3
Transporter: Not reported
Ship Qty : Not reported
Rpt Unit : Not reported
Off Mng : M051
EPA Waste Codes: F005
Waste Description: Waste machine shop solvents from servicing operations. Hazardous due to tox
Total Amt Of Waste Stream Generated in Reporting Yr 1: 208
Total Amt Of Waste Stream Generated in Reporting Yr 2: 208

Name: MULTNOMAH CO SD 1 BLANCHARD EDUC SVC CTR
Year : 1993
RCRA Id : ORD009606336
Inactive : Not reported
Status: Small quantity generator
Manifest : 05293
Ship Date : 05/18/1993
TSD : WAD092300250
WS Num: 1
Transporter: Not reported
Ship Qty : Not reported
Rpt Unit : Not reported
Off Mng : M051
EPA Waste Codes: D001
Waste Description: Waste paint/thinners from paint and print shop operations. Hazardous due t
Total Amt Of Waste Stream Generated in Reporting Yr 1: 2439

MULTNOMAH CO SD 1 BLANCHARD EDUC SVC CTR (Continued) **1000414184**

Total Amt Of Waste Stream Generated in Reporting Yr 2: 188

Name: MULTNOMAH CO SD 1 BLANCHARD EDUC SVC CTR
Year : 1993
RCRA Id : ORD009606336
Inactive : Not reported
Status: Small quantity generator
Manifest : 05293
Ship Date : 05/18/1993
TSD : WAD092300250
WS Num: 1
Transporter: Not reported
Ship Qty : Not reported
Rpt Unit : Not reported
Off Mng : M051
EPA Waste Codes: D006
Waste Description: Waste paint/thinners from paint and print shop operations. Hazardous due t
Total Amt Of Waste Stream Generated in Reporting Yr 1: 2439
Total Amt Of Waste Stream Generated in Reporting Yr 2: 188

Name: MULTNOMAH CO SD 1 BLANCHARD EDUC SVC CTR
Year : 1993
RCRA Id : ORD009606336
Inactive : Not reported
Status: Small quantity generator
Manifest : 05293
Ship Date : 05/18/1993
TSD : WAD092300250
WS Num: 1
Transporter: Not reported
Ship Qty : Not reported
Rpt Unit : Not reported
Off Mng : M051
EPA Waste Codes: D007
Waste Description: Waste paint/thinners from paint and print shop operations. Hazardous due t
Total Amt Of Waste Stream Generated in Reporting Yr 1: 2439
Total Amt Of Waste Stream Generated in Reporting Yr 2: 188

Name: MULTNOMAH CO SD 1 BLANCHARD EDUC SVC CTR
Year : 1993
RCRA Id : ORD009606336
Inactive : Not reported
Status: Small quantity generator
Manifest : 05293
Ship Date : 05/18/1993
TSD : WAD092300250
WS Num: 1
Transporter: Not reported
Ship Qty : Not reported
Rpt Unit : Not reported
Off Mng : M051
EPA Waste Codes: D008
Waste Description: Waste paint/thinners from paint and print shop operations. Hazardous due t
Total Amt Of Waste Stream Generated in Reporting Yr 1: 2439
Total Amt Of Waste Stream Generated in Reporting Yr 2: 188

MULTNOMAH CO SD 1 BLANCHARD EDUC SVC CTR (Continued) **1000414184**

NPDES:

Name:	PORTLAND PUBLIC SCHOOL DISTRICT 1J
Address:	501 N DIXON ST
City,State,Zip:	PORTLAND, OR 97227-1804
WQ File Nbr:	119319
Legal Name:	SCHOOL DISTRICT 1J, MULTNOMAH COUNTY, OREGON
Region:	NWR
Pri SIC:	8211
Latitude:	45.5347
Longitude:	-122.6711
Category:	STM
Permit Type:	WPCF-DOM-UIC
Permit Active:	True
Permit Description:	Municipal Stormwater Permits - UIC
Expiration Date:	03/31/2027
EPA Number:	n/a
UIC Facility:	False
Admin Agent:	NW Region Office
Last Action Date:	03/20/2017
Permit Writer:	Not reported
Compliance Inspector:	Not reported
DMR Reviewer:	Not reported
Application Number:	971240
Class:	N/A
Start Date:	03/20/2017
Region Decode:	North West Region
Ownership:	Not reported
Permit Group:	Not reported
EPA Class:	Not reported
Permit Number:	Not reported

OR UIC:

Name:	PORTLAND PUBLIC SCHOOL DISTRICT 1J
Address:	501 N DIXON ST
City,State,Zip:	PORTLAND, OR 97227
UIC Well #:	Not reported
Type:	Not reported
Type Description:	Not reported
UIC Number:	103165
Facility Status:	Not reported
Lat/Long:	45.5347 / -122.6711

BQ270 **HEATING OIL TANK** **OR LUST** **S118140647**
ESE **2407 NE 8TH AVE** **N/A**
1/4-1/2 **PORTLAND, OR 97212**
0.445 mi.
2349 ft. **Site 7 of 8 in cluster BQ**

Relative:
Lower

Actual:
159 ft.

LUST:

Name:	HEATING OIL TANK
Address:	2407 NE 8TH AVE
City,State,Zip:	PORTLAND, OR 97212
Region:	North Western Region
Facility ID:	26-15-0649
Cleanup Received Date:	05/14/2015
Cleanup Start Date:	Not reported
Cleanup Complete Date:	**11/02/2015**

HEATING OIL TANK (Continued) **S118140647**

Decode for Region: **North West Region**

BS271
ENE
1/4-1/2
0.447 mi.
2358 ft.

HEATING OIL TANK
630 NE MONROE ST APT 4
PORTLAND, OR 97212

Site 3 of 4 in cluster BS

OR LUST **S108572579**
N/A

Relative:
Higher

Actual:
191 ft.

LUST:

Name:	HEATING OIL TANK
Address:	630 NE MONROE ST APT 4
City,State,Zip:	PORTLAND, OR 97212
Region:	North Western Region
Facility ID:	26-07-0004
Cleanup Received Date:	01/03/2007
Cleanup Start Date:	Not reported
Cleanup Complete Date:	**03/29/2007**
Decode for Region:	**North West Region**

CB272
NNE
1/4-1/2
0.448 mi.
2365 ft.

HEATING OIL TANK
301 NE IVY ST
PORTLAND, OR 97212

Site 1 of 4 in cluster CB

OR LUST **S110141155**
N/A

Relative:
Higher

Actual:
184 ft.

LUST:

Name:	HEATING OIL TANK
Address:	301 NE IVY ST
City,State,Zip:	PORTLAND, OR 97212
Region:	North Western Region
Facility ID:	26-09-1207
Cleanup Received Date:	11/23/2009
Cleanup Start Date:	Not reported
Cleanup Complete Date:	**03/02/2010**
Decode for Region:	**North West Region**

BV273
ENE
1/4-1/2
0.448 mi.
2368 ft.

HEATING OIL TANK
2833 NE 8TH AVE
PORTLAND, OR 97212

Site 2 of 3 in cluster BV

OR LUST **S106856694**
N/A

Relative:
Higher

Actual:
183 ft.

LUST:

Name:	HEATING OIL TANK
Address:	2833 NE 8TH AVE
City,State,Zip:	PORTLAND, OR 97212
Region:	North Western Region
Facility ID:	26-05-0192
Cleanup Received Date:	01/31/2005
Cleanup Start Date:	01/28/2005
Cleanup Complete Date:	**03/22/2005**
Decode for Region:	**North West Region**

274
South
1/4-1/2
0.449 mi.
2371 ft.

FLASH WELDING
1618 N VANCOUVER AVE
PORTLAND, OR 97227

OR LUST

S107135019
N/A

Relative:
Lower

Actual:
120 ft.

LUST:

Name:	FLASH WELDING
Address:	1618 N VANCOUVER AVE
City,State,Zip:	PORTLAND, OR 97227
Region:	North Western Region
Facility ID:	26-05-0722
Cleanup Received Date:	04/14/2005
Cleanup Start Date:	04/14/2005
Cleanup Complete Date:	**03/27/2007**
Decode for Region:	**North West Region**

275
SW
1/4-1/2
0.450 mi.
2374 ft.

FLEET MANAGEMENT REPAIR FACILITY
1850 N INTERSTATE AVE
PORTLAND, OR 97227

OR LUST
OR UST

U000433400
N/A

Relative:
Lower

Actual:
84 ft.

LUST:

Name:	FLEET MANAGEMENT REPAIR FACILITY
Address:	1850 N INTERSTATE
City,State,Zip:	PORTLAND, OR 97227
Region:	North Western Region
Facility ID:	26-95-0298
Cleanup Received Date:	11/03/1995
Cleanup Start Date:	10/27/1995
Cleanup Complete Date:	**10/02/1996**
Decode for Region:	**North West Region**

UST:

Name:	FLEET MANAGEMENT REPAIR FACILITY
Address:	1850 N INTERSTATE AVE
City:	PORTLAND
Facility ID:	1542
Facility Telephone:	503-823-1819
Permittee Name:	Michael Roy
Number of Permitted Tanks:	4
Active Tanks:	4
Decommissioned Tanks:	4
Number of Tanks:	8

BU276
NE
1/4-1/2
0.451 mi.
2380 ft.

HEATING OIL TANK
538 NE FARGO ST
PORTLAND, OR 97212

Site 3 of 4 in cluster BU

OR LUST

S120851313
N/A

Relative:
Higher

Actual:
192 ft.

LUST:

Name:	HEATING OIL TANK
Address:	538 NE FARGO ST
City,State,Zip:	PORTLAND, OR 97212
Region:	North Western Region
Facility ID:	26-17-0511

HEATING OIL TANK (Continued) **S120851313**

Cleanup Received Date: 05/08/2017
Cleanup Start Date: Not reported
Cleanup Complete Date: 09/12/2017
Decode for Region: North West Region

CC277 **NORTHWEST TIRE COMPANY** **OR LUST** **S100921240**
North **1 N FREMONT** **N/A**
1/4-1/2 **PORTLAND, OR 97212**
0.451 mi.
2382 ft. **Site 1 of 4 in cluster CC**

Relative:
Higher

Actual:
175 ft.

LUST:
Name: NORTHWEST TIRE COMPANY
Address: 1 N FREMONT
City,State,Zip: PORTLAND, OR 97212
Region: North Western Region
Facility ID: 26-94-0022
Cleanup Received Date: 02/04/1994
Cleanup Start Date: 02/03/1994
Cleanup Complete Date: 12/21/1994
Decode for Region: North West Region

BQ278 **HEATING OIL TANK** **OR LUST** **S103839148**
ESE **2337 NE 8TH AVE** **N/A**
1/4-1/2 **PORTLAND, OR 97212**
0.452 mi.
2385 ft. **Site 8 of 8 in cluster BQ**

Relative:
Lower

Actual:
157 ft.

LUST:
Name: HEATING OIL TANK
Address: 2337 NE 8TH AVE
City,State,Zip: PORTLAND, OR 97212
Region: North Western Region
Facility ID: 26-99-0551
Cleanup Received Date: 05/28/1999
Cleanup Start Date: 05/28/1999
Cleanup Complete Date: 06/06/2000
Decode for Region: North West Region

CD279 **HEATING OIL TANK** **OR LUST** **S120414417**
North **35 NE FREMONT ST** **N/A**
1/4-1/2 **PORTLAND, OR 97212**
0.453 mi.
2394 ft. **Site 1 of 2 in cluster CD**

Relative:
Higher

Actual:
177 ft.

LUST:
Name: HEATING OIL TANK
Address: 35 NE FREMONT ST
City,State,Zip: PORTLAND, OR 97212
Region: North Western Region
Facility ID: 26-17-0089
Cleanup Received Date: 02/02/2017
Cleanup Start Date: Not reported
Cleanup Complete Date: 01/11/2018
Decode for Region: North West Region

CE280 South 1/4-1/2 0.457 mi. 2412 ft. | **HEATING OIL TANK 240 N BROADWAY ST PORTLAND, OR 97227** | **OR LUST** | **S111332485 N/A**

Site 1 of 3 in cluster CE

Relative: Lower

Actual: 107 ft.

LUST:

Name:	HEATING OIL TANK
Address:	240 N BROADWAY ST
City,State,Zip:	PORTLAND, OR 97227
Region:	North Western Region
Facility ID:	26-07-0362
Cleanup Received Date:	03/21/2007
Cleanup Start Date:	Not reported
Cleanup Complete Date:	**10/24/2007**
Decode for Region:	**North West Region**

---

281 SW 1/4-1/2 0.457 mi. 2415 ft. | **BSS ALBINA 2100 N. ALBINA STREET PORTLAND, OR 97227** | **OR ECSI OR VCP** | **S122879590 N/A**

Relative: Lower

Actual: 43 ft.

ECSI:

Name:	BSS ALBINA
Address:	2100 N. ALBINA STREET
City,State,Zip:	PORTLAND, OR 97227
State ID Number:	6287
Brown ID:	0
Study Area:	False
Region ID:	Not reported
Legislatve ID:	0
Investigation:	Suspect
FACA ID:	151961
Further Action:	0
Lat/Long (dms):	45 32 17.00 / -122 40 32.00
County Code:	26.00
Score Value:	Not reported
Cerclis ID:	Not reported
Township Coord.:	1.00
Township Zone:	N
Range Coord:	1.00
Range Zone:	E
Section Coord:	27
Qtr Section:	Not reported
Tax Lots:	6500 and 6501
Size:	1.78 acres
NPL:	False
Orphan:	False
Updated By:	HNELSON
Update Date:	09/04/2018
Created Date:	08/07/2018
Decode For RegionID:	Not reported
Decode For BrownID:	Not reported
Decode For Furtheract:	Not reported
Decode For Investstat:	Suspect
Decode For Legislative:	Not reported

Narrative:

NARR ID:	5757230

BSS ALBINA (Continued) **S122879590**

NARR Code: Contamination
Created By: GGAMOLO
Created Date: 08/07/2018
Updated By: GGAMOLO
Updated Date: 08/07/2018
Decode for NarcdID: Contamination
NARR Comments: Phase 1 Environmental Site Assessment prepared by K&S Environmental, Inc., dated December 19, 2017 Soil samples collected from 9 direct-push borings advanced at the project site indicated that fill material present beneath the project site is impacted with metals and PAHs. Leachable lead was detected in one of the soil samples at a concentration greater than the EPA hazardous waste regulatory level, but less than applicable DEQ RBCs. Arsenic was detected at concentrations greater than DEQ Soil Ingestion, Dermal Contact, and Inhalation RBC for an occupational receptor. Groundwater samples indicated that petroleum hydrocarbons were detected at concetrations less than applicable DEQ RBCs.

NARR ID: 5757245
NARR Code: General Site Description
Created By: HNELSON
Created Date: 09/04/2018
Updated By: HNELSON
Updated Date: 09/04/2018
Decode for NarcdID: General Site Description
NARR Comments: The property proposed for acquisition by Defendant, currently owned by Wayne B. and Rebecca A Van Raden (the Van Radens), is an approximately 1.78 acre site located at 2100 N. Albina Street, Multnomah County, Oregon. (3) According to reports on the Property, the site has been developed since the late 1800s. Until the 1920s, uses of the Property included residential and storefront commercial. Between the 1930s and 1970s, a variety of commercial operations were conducted on the Property, including various machine shop and fabrication operators, lumber companies and concrete companies. Between the late 1970s and 1984, the Property was vacant, at which time it was purchased by the Van Radens. Since being acquired by the Van Radens, the Property has primarily been used as a welding and fabrication shop specializing in heavy haul trailer suspension repairs. The Property was divided by an overpass built by the City of Portland in the early 2000s. Presently, a large (divided) warehouse, a single story office/administrative building, a storage shed and parking are the main features on the Property. Currently, the property owner is seeking a PPA agreement to redevelop the property.

NARR ID: 5757837
NARR Code: 1922
Created By: RHOOD
Created Date: 03/24/2020
Updated By: RHOOD
Updated Date: 05/20/2021
Decode for NarcdID: Current Site Summary Statement
NARR Comments: GeoDesign submitted groundwater source control evaluation in July 2019. DEQ provided reply on 3/24/2020. NW SCE report submitted in Jan 2021. In DEQ review.

Administrative Action:
Action ID: 9524
Region: Northwestern Region

BSS ALBINA (Continued) **S122879590**

Complete Date: Not reported
Rank Value: Not reported
Cleanup Flag: False
Created Date: 09/23/2019
Decode for AgencyID: Department of Environmental Quality
Decode for RegionID: Northwest Region
Category: Remedial Action
Action Code Flag: False
Action: SCE
Further Action: 0
Comments: Not reported

Action ID: 9424
Region: Not reported
Complete Date: 08/07/2018
Rank Value: Not reported
Cleanup Flag: False
Created Date: 08/07/2018
Decode for AgencyID: Department of Environmental Quality
Decode for RegionID: Not reported
Category: Administrative Action
Action Code Flag: False
Action: Site added to database
Further Action: Not reported
Comments: Not reported

Action ID: 9511
Region: Northwestern Region
Complete Date: Not reported
Rank Value: Not reported
Cleanup Flag: False
Created Date: 08/07/2018
Decode for AgencyID: Department of Environmental Quality
Decode for RegionID: Northwest Region
Category: Remedial Action
Action Code Flag: False
Action: SITE INVESTIGATION
Further Action: 0
Comments: Not reported

Action ID: 9464
Region: Northwestern Region
Complete Date: 06/26/2019
Rank Value: Not reported
Cleanup Flag: False
Created Date: 09/04/2018
Decode for AgencyID: Department of Environmental Quality
Decode for RegionID: Northwest Region
Category: Remedial Action
Action Code Flag: False
Action: Prospective Purchaser Agreement
Further Action: 0
Comments: Not reported

VCS:
Name: BSS ALBINA
Address: 2100 N. ALBINA STREET

BSS ALBINA (Continued) **S122879590**

City,State,Zip: PORTLAND, OR 97227
ECS Site ID: 6287
Facility Size: 1.78 acres
Action: Source Control Evaluation
Start Date: 09/23/2019
End Date: Not reported
Program: vcp
Latitude: 45.5381
Longitude: -122.6757

Name: BSS ALBINA
Address: 2100 N. ALBINA STREET
City,State,Zip: PORTLAND, OR 97227
ECS Site ID: 6287
Facility Size: 1.78 acres
Action: SITE INVESTIGATION
Start Date: 08/07/2018
End Date: Not reported
Program: VCP
Latitude: 45.5381
Longitude: -122.6757

CE282 **MULTICRAFT VACANT LOT** **OR LUST** **S108834433**
South **250 N BROADWAY** **N/A**
1/4-1/2 **PORTLAND, OR 97227**
0.458 mi.
2416 ft. **Site 2 of 3 in cluster CE**

Relative:
Lower
Actual:
105 ft.

LUST:
Name: MULTICRAFT VACANT LOT
Address: 250 N BROADWAY
City,State,Zip: PORTLAND, OR 97227
Region: North Western Region
Facility ID: 26-07-1530
Cleanup Received Date: 10/04/2007
Cleanup Start Date: 04/17/2007
Cleanup Complete Date: 03/07/2008
Decode for Region: North West Region

BV283 **HEATING OIL TANK** **OR LUST** **S104304377**
ENE **2917 NE 8TH AVE** **N/A**
1/4-1/2 **PORTLAND, OR 97212**
0.459 mi.
2425 ft. **Site 3 of 3 in cluster BV**

Relative:
Higher
Actual:
185 ft.

LUST:
Name: HEATING OIL TANK
Address: 2917 NE 8TH AVE
City,State,Zip: PORTLAND, OR 97212
Region: North Western Region
Facility ID: 26-99-1341
Cleanup Received Date: 12/06/1999
Cleanup Start Date: 12/04/1999
Cleanup Complete Date: 12/13/2007
Decode for Region: North West Region

284
NNE
1/4-1/2
0.459 mi.
2426 ft.

HEATING OIL TANK
212 NE FREMONT ST
PORTLAND, OR 97212

OR LUST **S118673377**
N/A

Relative:
Higher

Actual:
183 ft.

LUST:

Name:	HEATING OIL TANK
Address:	212 NE FREMONT ST
City,State,Zip:	PORTLAND, OR 97212
Region:	North Western Region
Facility ID:	26-16-0390
Cleanup Received Date:	03/31/2016
Cleanup Start Date:	Not reported
Cleanup Complete Date:	**08/15/2016**
Decode for Region:	**North West Region**

BU285
NE
1/4-1/2
0.461 mi.
2433 ft.

HEATING OIL TANK
527 NE FARGO ST
PORTLAND, OR 97212

Site 4 of 4 in cluster BU

OR LUST **S107135076**
N/A

Relative:
Higher

Actual:
193 ft.

LUST:

Name:	HEATING OIL TANK
Address:	527 NE FARGO ST
City,State,Zip:	PORTLAND, OR 97212
Region:	North Western Region
Facility ID:	26-05-0810
Cleanup Received Date:	04/22/2005
Cleanup Start Date:	04/26/2005
Cleanup Complete Date:	**01/13/2006**
Decode for Region:	**North West Region**

BS286
ENE
1/4-1/2
0.461 mi.
2433 ft.

HEATING OIL TANK
3012 NE 7TH AVE
PORTLAND, OR 97212

Site 4 of 4 in cluster BS

OR LUST **S106475994**
N/A

Relative:
Higher

Actual:
191 ft.

LUST:

Name:	HEATING OIL TANK
Address:	3012 NE 7TH AVE
City,State,Zip:	PORTLAND, OR 97212
Region:	North Western Region
Facility ID:	26-04-1230
Cleanup Received Date:	06/25/2004
Cleanup Start Date:	07/02/2004
Cleanup Complete Date:	**05/04/2005**
Decode for Region:	**North West Region**

CA287
NNE
1/4-1/2
0.461 mi.
2434 ft.

HEATING OIL TANK
69 NE FREMONT
PORTLAND, OR 97217

Site 2 of 3 in cluster CA

OR LUST **S104907855**
N/A

Relative:
Higher

Actual:
179 ft.

LUST:

Name:	HEATING OIL TANK
Address:	69 NE FREMONT
City,State,Zip:	PORTLAND, OR 97217
Region:	North Western Region
Facility ID:	26-00-6531
Cleanup Received Date:	12/13/2000
Cleanup Start Date:	12/13/2000
Cleanup Complete Date:	**04/16/2001**
Decode for Region:	**North West Region**

CF288
East
1/4-1/2
0.461 mi.
2434 ft.

HEATING OIL TANK
2544 NE 8TH AVE
PORTLAND, OR 97212

Site 1 of 3 in cluster CF

OR LUST **S109346842**
N/A

Relative:
Higher

Actual:
175 ft.

LUST:

Name:	HEATING OIL TANK
Address:	2544 NE 8TH AVE
City,State,Zip:	PORTLAND, OR 97212
Region:	North Western Region
Facility ID:	26-08-0815
Cleanup Received Date:	07/02/2008
Cleanup Start Date:	Not reported
Cleanup Complete Date:	**10/01/2008**
Decode for Region:	**North West Region**

CF289
East
1/4-1/2
0.461 mi.
2434 ft.

HEATING OIL TANK
2604 NE 8TH AVE
PORTLAND, OR 97212

Site 2 of 3 in cluster CF

OR LUST **S105711143**
N/A

Relative:
Higher

Actual:
175 ft.

LUST:

Name:	HEATING OIL TANK
Address:	2604 NE 8TH AVE
City,State,Zip:	PORTLAND, OR 97212
Region:	North Western Region
Facility ID:	26-02-1112
Cleanup Received Date:	10/09/2002
Cleanup Start Date:	10/09/2002
Cleanup Complete Date:	**03/21/2003**
Decode for Region:	**North West Region**

BX290 SSE 1/4-1/2 0.461 mi. 2435 ft. — **JOHNSTON BROTHERS CONTRACTING CO.** — **OR LUST, OR UST** — **U004015328, N/A**

51 NE WEIDLER
PORTLAND, OR 97232

Site 2 of 3 in cluster BX

Relative: Lower
Actual: 132 ft.

LUST:

Name:	JOHNSTON BROTHERS CONTRACTING CO.
Address:	51 NE WEIDLER
City,State,Zip:	PORTLAND, OR 97232
Region:	North Western Region
Facility ID:	26-94-0208
Cleanup Received Date:	11/08/1994
Cleanup Start Date:	11/08/1994
Cleanup Complete Date:	**02/28/1995**
Decode for Region:	**North West Region**

UST:

Name:	JOHNSTON BROTHERS CONTRACTING CO.
Address:	51 NE WEIDLER
City:	PORTLAND
Facility ID:	9300
Facility Telephone:	(503) 281-4409
Permittee Name:	AL JOHNSTON, PRES
Number of Permitted Tanks:	Not reported
Active Tanks:	Not reported
Decommissioned Tanks:	2
Number of Tanks:	2

---

291 ESE 1/4-1/2 0.462 mi. 2440 ft. — **HEATING OIL TANK** — **OR LUST** — **S106856614, N/A**

2134 NE 7TH AVE
PORTLAND, OR 97212

Relative: Lower
Actual: 144 ft.

LUST:

Name:	HEATING OIL TANK
Address:	2134 NE 7TH AVE
City,State,Zip:	PORTLAND, OR 97212
Region:	North Western Region
Facility ID:	26-05-0073
Cleanup Received Date:	01/18/2005
Cleanup Start Date:	01/18/2005
Cleanup Complete Date:	**Not reported**
Decode for Region:	**North West Region**

BX292 SSE 1/4-1/2 0.462 mi. 2441 ft. — **HEATING OIL TANK** — **OR LUST** — **S101511209, N/A**

1623 NE 1ST AVENUE
PORTLAND, OR 97232

Site 3 of 3 in cluster BX

Relative: Lower
Actual: 134 ft.

LUST:

Name:	HEATING OIL TANK
Address:	1623 NE 1ST AVENUE
City,State,Zip:	PORTLAND, OR 97232
Region:	North Western Region
Facility ID:	26-95-0097

HEATING OIL TANK (Continued) **S101511209**

Cleanup Received Date: 04/25/1995
Cleanup Start Date: 05/03/1995
Cleanup Complete Date: 08/17/1999
Decode for Region: North West Region

BT293
NE
1/4-1/2
0.463 mi.
2444 ft.

HEATING OIL TANK
446 NE COOK ST
PORTLAND, OR 97212

OR LUST **S108060511**
N/A

Site 2 of 2 in cluster BT

Relative:
Higher

Actual:
191 ft.

LUST:
Name: HEATING OIL TANK
Address: 446 NE COOK ST
City,State,Zip: PORTLAND, OR 97212
Region: North Western Region
Facility ID: 26-06-1047
Cleanup Received Date: 06/08/2006
Cleanup Start Date: 06/09/2006
Cleanup Complete Date: 12/19/2006
Decode for Region: North West Region

294
East
1/4-1/2
0.464 mi.
2448 ft.

HEATING OIL TANK
806 NE KNOTT ST
PORTLAND, OR 97212

OR LUST **S115330596**
N/A

Relative:
Higher

Actual:
173 ft.

LUST:
Name: HEATING OIL TANK
Address: 806 NE KNOTT ST
City,State,Zip: PORTLAND, OR 97212
Region: North Western Region
Facility ID: 26-13-1452
Cleanup Received Date: 10/30/2013
Cleanup Start Date: Not reported
Cleanup Complete Date: 06/02/2014
Decode for Region: North West Region

CG295
East
1/4-1/2
0.464 mi.
2449 ft.

HEATING OIL TANK
2442 NE 8TH AVE
PORTLAND, OR 97212

OR LUST **S105247443**
N/A

Site 1 of 4 in cluster CG

Relative:
Higher

Actual:
165 ft.

LUST:
Name: HEATING OIL TANK
Address: 2442 NE 8TH AVE
City,State,Zip: PORTLAND, OR 97212
Region: North Western Region
Facility ID: 26-02-5289
Cleanup Received Date: 02/21/2002
Cleanup Start Date: 02/21/2002
Cleanup Complete Date: 05/08/2002
Decode for Region: North West Region

CF296 East 1/4-1/2 0.465 mi. 2453 ft.

HEATING OIL TANK
803-817 NE BRAZEE
PORTLAND, OR 97212

Site 3 of 3 in cluster CF

OR LUST — **S103839145** / **N/A**

Relative: Higher
Actual: 171 ft.

LUST:

Name:	HEATING OIL TANK
Address:	803-817 NE BRAZEE
City,State,Zip:	PORTLAND, OR 97212
Region:	North Western Region
Facility ID:	26-99-0351
Cleanup Received Date:	04/13/1999
Cleanup Start Date:	04/28/1999
Cleanup Complete Date:	**05/14/1999**
Decode for Region:	**North West Region**

CG297 East 1/4-1/2 0.465 mi. 2454 ft.

HEATING OIL TANK
2434- 2438 NE 8TH
PORTLAND, OR 97212

Site 2 of 4 in cluster CG

OR LUST — **S108060622** / **N/A**

Relative: Higher
Actual: 163 ft.

LUST:

Name:	HEATING OIL TANK
Address:	2434- 2438 NE 8TH
City,State,Zip:	PORTLAND, OR 97212
Region:	North Western Region
Facility ID:	26-06-0604
Cleanup Received Date:	04/07/2006
Cleanup Start Date:	04/10/2006
Cleanup Complete Date:	**07/18/2006**
Decode for Region:	**North West Region**

BZ298 SSE 1/4-1/2 0.465 mi. 2456 ft.

CHEVRON USA INC SS 93398
329 NE BROADWAY
PORTLAND, OR 97232

Site 3 of 3 in cluster BZ

OR LUST — **1000455844**
OR UST — **ORD987173937**
RCRA NonGen / NLR
FINDS
ECHO

Relative: Lower
Actual: 137 ft.

LUST:

Name:	CHEVRON U.S.A., INC. - 91363
Address:	329 NE BROADWAY
City,State,Zip:	PORTLAND, OR 97232
Region:	North Western Region
Facility ID:	26-90-0206
Cleanup Received Date:	06/11/1990
Cleanup Start Date:	06/11/1990
Cleanup Complete Date:	**01/07/1991**
Decode for Region:	**North West Region**

UST:

Name:	CHEVRON USA INC - 91363
Address:	329 NE BROADWAY
City:	PORTLAND
Facility ID:	1305
Facility Telephone:	(503) 284-8341
Permittee Name:	JACK L PHELPS, DEALER

CHEVRON USA INC SS 93398 (Continued) **1000455844**

Number of Permitted Tanks:	Not reported
Active Tanks:	Not reported
Decommissioned Tanks:	8
Number of Tanks:	8

RCRA Listings:

Date Form Received by Agency:	19910503
Handler Name:	Chevron Usa Inc Ss 93398
Handler Address:	329 NE BROADWAY
Handler City,State,Zip:	PORTLAND, OR 97232
EPA ID:	ORD987173937
Contact Name:	Not reported
Contact Address:	Not reported
Contact City,State,Zip:	Not reported
Contact Telephone:	Not reported
Contact Fax:	Not reported
Contact Email:	Not reported
Contact Title:	Not reported
EPA Region:	10
Land Type:	Not reported
Federal Waste Generator Description:	Not a generator, verified
Non-Notifier:	Not reported
Biennial Report Cycle:	Not reported
Accessibility:	Not reported
Active Site Indicator:	Not reported
State District Owner:	Not reported
State District:	Not reported
Mailing Address:	PO BOX 6004
Mailing City,State,Zip:	SAN RAMON, CA 94583-0804
Owner Name:	Not reported
Owner Type:	Not reported
Operator Name:	Not reported
Operator Type:	Not reported
Short-Term Generator Activity:	No
Importer Activity:	No
Mixed Waste Generator:	No
Transporter Activity:	No
Transfer Facility Activity:	No
Recycler Activity with Storage:	No
Small Quantity On-Site Burner Exemption:	No
Smelting Melting and Refining Furnace Exemption:	No
Underground Injection Control:	No
Off-Site Waste Receipt:	No
Universal Waste Indicator:	No
Universal Waste Destination Facility:	No
Federal Universal Waste:	No
Active Site State-Reg Handler:	---
Federal Facility Indicator:	Not reported
Hazardous Secondary Material Indicator:	NN
Sub-Part K Indicator:	Not reported
2018 GPRA Permit Baseline:	Not on the Baseline
2018 GPRA Renewals Baseline:	Not on the Baseline
202 GPRA Corrective Action Baseline:	No
Subject to Corrective Action Universe:	No
Non-TSDFs Where RCRA CA has Been Imposed Universe:	No
Corrective Action Priority Ranking:	No NCAPS ranking
Environmental Control Indicator:	No

CHEVRON USA INC SS 93398 (Continued) **1000455844**

Institutional Control Indicator:	No
Human Exposure Controls Indicator:	N/A
Groundwater Controls Indicator:	N/A
Significant Non-Complier Universe:	No
Unaddressed Significant Non-Complier Universe:	No
Addressed Significant Non-Complier Universe:	No
Significant Non-Complier With a Compliance Schedule Universe:	No
Financial Assurance Required:	Not reported
Handler Date of Last Change:	20000915
Recognized Trader-Importer:	No
Recognized Trader-Exporter:	No
Importer of Spent Lead Acid Batteries:	No
Exporter of Spent Lead Acid Batteries:	No
Recycler Activity Without Storage:	Not reported
Manifest Broker:	Not reported
Sub-Part P Indicator:	No

Handler - Owner Operator:

Owner/Operator Indicator:	Owner
Owner/Operator Name: GERALD O'REGAN	
Legal Status:	Other
Date Became Current:	Not reported
Date Ended Current:	Not reported
Owner/Operator Address:	PO BOX 6004
Owner/Operator City,State,Zip:	SAN RAMON, CA 94583-0804
Owner/Operator Telephone:	925-842-3334
Owner/Operator Telephone Ext:	Not reported
Owner/Operator Fax:	Not reported
Owner/Operator Email:	Not reported

Historic Generators:

Receive Date:	19910503
Handler Name: CHEVRON USA INC SS 93398	
Federal Waste Generator Description:	Not a generator, verified
State District Owner:	Not reported
Large Quantity Handler of Universal Waste:	No
Recognized Trader Importer:	No
Recognized Trader Exporter:	No
Spent Lead Acid Battery Importer:	No
Spent Lead Acid Battery Exporter:	No
Current Record:	Yes
Non Storage Recycler Activity:	Not reported
Electronic Manifest Broker:	Not reported

Receive Date:	19910503
Handler Name: CHEVRON USA INC SS 93398	
Federal Waste Generator Description:	Not a generator, verified
State District Owner:	Not reported
Large Quantity Handler of Universal Waste:	No
Recognized Trader Importer:	No
Recognized Trader Exporter:	No
Spent Lead Acid Battery Importer:	No
Spent Lead Acid Battery Exporter:	No
Current Record:	No
Non Storage Recycler Activity:	Not reported

CHEVRON USA INC SS 93398 (Continued) **1000455844**

Electronic Manifest Broker: Not reported

List of NAICS Codes and Descriptions:
NAICS Code: 4471
NAICS Description: GASOLINE STATIONS

Facility Has Received Notices of Violations:
Violations: No Violations Found

Evaluation Action Summary:
Evaluations: No Evaluations Found

FINDS:
Registry ID: 110004796962

Click Here for FRS Facility Detail Report:

Environmental Interest/Information System:
OR-DEQ (Oregon - Department Of Environmental Quality) is a regulatory agency whose job is to protect the quality of Oregon's Environment. DEQ uses a combination of technical assistance, inspections and permitting to help public and private facilities and citizens understand and comply with state and federal environmental regulations.
RCRAInfo is a national information system that supports the Resource Conservation and Recovery Act (RCRA) program through the tracking of events and activities related to facilities that generate, transport, and treat, store, or dispose of hazardous waste. RCRAInfo allows RCRA program staff to track the notification, permit, compliance, and corrective action activities required under RCRA.

~~Click this hyperlink~~ while viewing on your computer to access additional FINDS: detail in the EDR Site Report.

ECHO:
Envid: 1000455844
Registry ID: 110004796962
DFR URL: http://echo.epa.gov/detailed-facility-report?fid=110004796962
Name: CHEVRON USA INC SS 93398
Address: 329 NE BROADWAY
City,State,Zip: PORTLAND, OR 97232

CH299 **HEATING OIL TANK** **OR LUST** **S104908041**
East **2744 NE 8TH** **N/A**
1/4-1/2 **PORTLAND, OR 97212**
0.466 mi.
2459 ft. **Site 1 of 3 in cluster CH**

Relative:
Higher

Actual:
177 ft.

LUST:
Name: HEATING OIL TANK
Address: 2744 NE 8TH
City,State,Zip: PORTLAND, OR 97212
Region: North Western Region
Facility ID: 26-01-5328
Cleanup Received Date: 02/26/2001
Cleanup Start Date: 02/22/2001

HEATING OIL TANK (Continued) **S104908041**

Cleanup Complete Date: **04/17/2001**
Decode for Region: **North West Region**

CI300
ESE
1/4-1/2
0.467 mi.
2464 ft.

HEATING OIL TANK
2237 NE 8TH AVE
PORTLAND, OR 97212

OR LUST **S111005254**
N/A

Site 1 of 2 in cluster CI

Relative:
Lower

Actual:
151 ft.

LUST:

Name:	HEATING OIL TANK
Address:	2237 NE 8TH AVE
City,State,Zip:	PORTLAND, OR 97212
Region:	North Western Region
Facility ID:	26-11-0083
Cleanup Received Date:	02/01/2011
Cleanup Start Date:	Not reported
Cleanup Complete Date:	**04/17/2012**
Decode for Region:	**North West Region**

CB301
NNE
1/4-1/2
0.468 mi.
2469 ft.

HEATING OIL TANK
234 NE FREEMONT
PORTLAND, OR 97212

OR LUST **S104024173**
N/A

Site 2 of 4 in cluster CB

Relative:
Higher

Actual:
184 ft.

LUST:

Name:	HEATING OIL TANK
Address:	234 NE FREEMONT
City,State,Zip:	PORTLAND, OR 97212
Region:	North Western Region
Facility ID:	26-99-0769
Cleanup Received Date:	07/19/1999
Cleanup Start Date:	07/19/1999
Cleanup Complete Date:	**Not reported**
Decode for Region:	**North West Region**

CJ302
NE
1/4-1/2
0.469 mi.
2474 ft.

GRANT WAREHOUSE
3368 NE MARTIN LUTHER KING JR BLVD
PORTLAND, OR 97212

US BROWNFIELDS **1009311599**
FINDS **N/A**
ECHO

Site 1 of 5 in cluster CJ

Relative:
Higher

Actual:
185 ft.

US BROWNFIELDS:

Name:	GRANT WAREHOUSE
Address:	3368 NE MARTIN LUTHER KING, JR. BOULEVARD
Recipient name:	Portland Office of Transportation, City of
Grant type:	Showcase Community
Region:	10
Property Number:	Not reported
Parcel size:	0.37
Latitude:	45.5476791
Longitude:	-122.6611456
HCM Label:	Not reported
Map Scale:	Not reported

GRANT WAREHOUSE (Continued) **1009311599**

Point of Reference:	Not reported
Highlights:	All hazardous materials were removed from the Grant Warehouse property prior to demolition of the former structure in order to provide a clean property for residential/mixed-use redevelopment. Through a significant collaboration effort between EPA, the Oregon Department of Environmental Quality, the City of Portland Brownfield Program, and the formerly Portland Development Commission (now Prosper), pooled resources to complete cleanup at the site and secured a no further action finding from the DEQ in July 2006. The property has met the community goals of removing harmful contaminants from the neighborhood and will provide an opportunity for community-based redevelopment in the form of much needed housing. Affordable housing is slated to be constructed on the site in 2018. https://www.jldllc.com/2017/02/grant-warehouse/ http://pcrihome.org/grant-warehouse Former Use: This corner warehouse was used as a metallurgical laboratory for over 20 years. In October 1998, Portland Police responding to a dispute at the address and called emergency responders when they found large quantities of chemical waste in the building. Chemicals were stored in containers ranging from small vials to industrial-sized vats. Some 55-gallon drums were stacked four high. The chemical wastes included corrosives, oxidizers, poisons, flammables and potentially explosive compounds. Prosper complied with all work plan, schedule, and terms and conditions requirements. All grant funds, and an additional $161,404 in funding provided by Portland Brownfield Program, were expended in completing cleanup. A no further action finding from the DEQ was secured in July 2006.
Datum:	World Geodetic System of 1984
Acres Property ID:	15206
IC Data Access:	Not reported
Start Date:	9/30/2005
Redev Completition Date:	Not reported
Completed Date:	Not reported
Acres Cleaned Up:	Not reported
Cleanup Funding:	1
Cleanup Funding Source:	Not reported
Assessment Funding:	Not reported
Assessment Funding Source:	Not reported
Redevelopment Funding:	Not reported
Redev. Funding Source:	Not reported
Redev. Funding Entity Name:	Not reported
Redevelopment Start Date:	Not reported
Assessment Funding Entity:	Not reported
Cleanup Funding Entity:	Other Federal Funding
Grant Type:	Hazardous
Accomplishment Type:	Not reported
Accomplishment Count:	Not reported
Cooperative Agreement Number:	98029501
Start Date:	Not reported
Ownership Entity:	Government
Completion Date:	Not reported
Current Owner:	City of Portland/Portland Development Commission
Did Owner Change:	N
Cleanup Required:	Y
Video Available:	N
Photo Available:	Y
Institutional Controls Required:	N

GRANT WAREHOUSE (Continued) **1009311599**

IC Category Proprietary Controls:	Not reported
IC Cat. Info. Devices:	Not reported
IC Cat. Gov. Controls:	Not reported
IC Cat. Enforcement Permit Tools:	Not reported
IC in place date:	Not reported
IC in place:	Not reported
State/tribal program date:	7/2/1999
State/tribal program ID:	2385
State/tribal NFA date:	7/20/2006
Contaminant Found:	Lead Other Metals
Contaminant Cleanup:	Lead Other Metals
Media Affected:	Soil
Media Cleanup:	Soil
Num. of cleanup and re-dev. jobs:	Not reported
Past use greenspace acreage:	Not reported
Past use residential acreage:	Not reported
Past use commercial acreage:	Not reported
Past use industrial acreage:	0.37
Future use greenspace acreage:	Not reported
Future use residential acreage:	0.37
Future use commercial acreage:	Not reported
Future use industrial acreage:	Not reported
Superfund Fed. landowner flag:	N
Future Use: Multistory	Not reported
Past Use: Multistory	Not reported
Property Description:	This corner warehouse was used as a metallurgical laboratory for over 20 years. In October 1998, Portland Police responding to a dispute at the address and called emergency responders when they found large quantities of chemical waste in the building. Chemicals were stored in containers ranging from small vials to industrial-sized vats. Some 55-gallon drums were stacked four high. The chemical wastes included corrosives, oxidizers, poisons, flammables and potentially explosive compounds. Prosper complied with all work plan, schedule, and terms and conditions requirements. All grant funds, and an additional $161,404 in funding provided by Portland Brownfield Program, were expended in completing cleanup. A no further action finding from the DEQ was secured in July 2006.
Below Poverty Number:	1082
Below Poverty Percent:	15.59
Meidan Income:	7684
Meidan Income Number:	2580
Meidan Income Percent:	37.18
Vacant Housing Number:	159
Vacant Housing Percent:	4.99
Unemployed Number:	435
Unemployed Percent:	6.27

Name:	GRANT WAREHOUSE
Address:	3368 NE MARTIN LUTHER KING, JR. BOULEVARD
Recipient name:	Portland, City of
Grant type:	Assessment
Region:	10
Property Number:	Not reported
Parcel size:	0.37
Latitude:	45.5476791
Longitude:	-122.6611456
HCM Label:	Not reported

GRANT WAREHOUSE (Continued) **1009311599**

Map Scale:	Not reported
Point of Reference:	Not reported
Highlights:	All hazardous materials were removed from the Grant Warehouse property prior to demolition of the former structure in order to provide a clean property for residential/mixed-use redevelopment. Through a significant collaboration effort between EPA, the Oregon Department of Environmental Quality, the City of Portland Brownfield Program, and the formerly Portland Development Commission (now Prosper), pooled resources to complete cleanup at the site and secured a no further action finding from the DEQ in July 2006. The property has met the community goals of removing harmful contaminants from the neighborhood and will provide an opportunity for community-based redevelopment in the form of much needed housing. Affordable housing is slated to be constructed on the site in 2018. https://www.jldllc.com/2017/02/grant-warehouse/ http://pcrihome.org/grant-warehouse Former Use: This corner warehouse was used as a metallurgical laboratory for over 20 years. In October 1998, Portland Police responding to a dispute at the address and called emergency responders when they found large quantities of chemical waste in the building. Chemicals were stored in containers ranging from small vials to industrial-sized vats. Some 55-gallon drums were stacked four high. The chemical wastes included corrosives, oxidizers, poisons, flammables and potentially explosive compounds. Prosper complied with all work plan, schedule, and terms and conditions requirements. All grant funds, and an additional $161,404 in funding provided by Portland Brownfield Program, were expended in completing cleanup. A no further action finding from the DEQ was secured in July 2006.
Datum:	World Geodetic System of 1984
Acres Property ID:	15206
IC Data Access:	Not reported
Start Date:	Not reported
Redev Completition Date:	Not reported
Completed Date:	Not reported
Acres Cleaned Up:	Not reported
Cleanup Funding:	Not reported
Cleanup Funding Source:	Not reported
Assessment Funding:	123000
Assessment Funding Source:	EPA
Redevelopment Funding:	Not reported
Redev. Funding Source:	Not reported
Redev. Funding Entity Name:	Not reported
Redevelopment Start Date:	Not reported
Assessment Funding Entity:	US EPA - Brownfields Assessment Cooperative Agreement
Cleanup Funding Entity:	Not reported
Grant Type:	Hazardous
Accomplishment Type:	Supplemental Assessment
Accomplishment Count:	Y
Cooperative Agreement Number:	97068801
Start Date:	9/10/2003
Ownership Entity:	Government
Completion Date:	6/30/2005
Current Owner:	City of Portland/Portland Development Commission
Did Owner Change:	N
Cleanup Required:	Y
Video Available:	N
Photo Available:	Y

GRANT WAREHOUSE (Continued) **1009311599**

Institutional Controls Required:	N
IC Category Proprietary Controls:	Not reported
IC Cat. Info. Devices:	Not reported
IC Cat. Gov. Controls:	Not reported
IC Cat. Enforcement Permit Tools:	Not reported
IC in place date:	Not reported
IC in place:	Not reported
State/tribal program date:	7/2/1999
State/tribal program ID:	2385
State/tribal NFA date:	7/20/2006
Contaminant Found:	Lead Other Metals
Contaminant Cleanup:	Lead Other Metals
Media Affected:	Soil
Media Cleanup:	Soil
Num. of cleanup and re-dev. jobs:	Not reported
Past use greenspace acreage:	Not reported
Past use residential acreage:	Not reported
Past use commercial acreage:	Not reported
Past use industrial acreage:	0.37
Future use greenspace acreage:	Not reported
Future use residential acreage:	0.37
Future use commercial acreage:	Not reported
Future use industrial acreage:	Not reported
Superfund Fed. landowner flag:	N
Future Use: Multistory	Not reported
Past Use: Multistory	Not reported
Property Description:	This corner warehouse was used as a metallurgical laboratory for over 20 years. In October 1998, Portland Police responding to a dispute at the address and called emergency responders when they found large quantities of chemical waste in the building. Chemicals were stored in containers ranging from small vials to industrial-sized vats. Some 55-gallon drums were stacked four high. The chemical wastes included corrosives, oxidizers, poisons, flammables and potentially explosive compounds. Prosper complied with all work plan, schedule, and terms and conditions requirements. All grant funds, and an additional $161,404 in funding provided by Portland Brownfield Program, were expended in completing cleanup. A no further action finding from the DEQ was secured in July 2006.
Below Poverty Number:	1082
Below Poverty Percent:	15.59
Meidan Income:	7684
Meidan Income Number:	2580
Meidan Income Percent:	37.18
Vacant Housing Number:	159
Vacant Housing Percent:	4.99
Unemployed Number:	435
Unemployed Percent:	6.27

Name:	GRANT WAREHOUSE
Address:	3368 NE MARTIN LUTHER KING, JR. BOULEVARD
Recipient name:	Portland, City of
Grant type:	Assessment
Region:	10
Property Number:	Not reported
Parcel size:	0.37
Latitude:	45.5476791
Longitude:	-122.6611456

GRANT WAREHOUSE (Continued) **1009311599**

HCM Label:	Not reported
Map Scale:	Not reported
Point of Reference:	Not reported
Highlights:	All hazardous materials were removed from the Grant Warehouse property prior to demolition of the former structure in order to provide a clean property for residential/mixed-use redevelopment. Through a significant collaboration effort between EPA, the Oregon Department of Environmental Quality, the City of Portland Brownfield Program, and the formerly Portland Development Commission (now Prosper), pooled resources to complete cleanup at the site and secured a no further action finding from the DEQ in July 2006. The property has met the community goals of removing harmful contaminants from the neighborhood and will provide an opportunity for community-based redevelopment in the form of much needed housing. Affordable housing is slated to be constructed on the site in 2018. https://www.jldllc.com/2017/02/grant-warehouse/ http://pcrihome.org/grant-warehouse Former Use: This corner warehouse was used as a metallurgical laboratory for over 20 years. In October 1998, Portland Police responding to a dispute at the address and called emergency responders when they found large quantities of chemical waste in the building. Chemicals were stored in containers ranging from small vials to industrial-sized vats. Some 55-gallon drums were stacked four high. The chemical wastes included corrosives, oxidizers, poisons, flammables and potentially explosive compounds. Prosper complied with all work plan, schedule, and terms and conditions requirements. All grant funds, and an additional $161,404 in funding provided by Portland Brownfield Program, were expended in completing cleanup. A no further action finding from the DEQ was secured in July 2006.
Datum:	World Geodetic System of 1984
Acres Property ID:	15206
IC Data Access:	Not reported
Start Date:	Not reported
Redev Completition Date:	Not reported
Completed Date:	Not reported
Acres Cleaned Up:	Not reported
Cleanup Funding:	Not reported
Cleanup Funding Source:	Not reported
Assessment Funding:	Not reported
Assessment Funding Source:	Not reported
Redevelopment Funding:	Not reported
Redev. Funding Source:	Not reported
Redev. Funding Entity Name:	Not reported
Redevelopment Start Date:	Not reported
Assessment Funding Entity:	Not reported
Cleanup Funding Entity:	Not reported
Grant Type:	Hazardous
Accomplishment Type:	Not reported
Accomplishment Count:	Not reported
Cooperative Agreement Number:	97068801
Start Date:	Not reported
Ownership Entity:	Government
Completion Date:	Not reported
Current Owner:	City of Portland/Portland Development Commission
Did Owner Change:	N
Cleanup Required:	Y
Video Available:	N

GRANT WAREHOUSE (Continued) **1009311599**

Photo Available:	Y
Institutional Controls Required:	N
IC Category Proprietary Controls:	Not reported
IC Cat. Info. Devices:	Not reported
IC Cat. Gov. Controls:	Not reported
IC Cat. Enforcement Permit Tools:	Not reported
IC in place date:	Not reported
IC in place:	Not reported
State/tribal program date:	7/2/1999
State/tribal program ID:	2385
State/tribal NFA date:	7/20/2006
Contaminant Found:	Lead Other Metals
Contaminant Cleanup:	Lead Other Metals
Media Affected:	Soil
Media Cleanup:	Soil
Num. of cleanup and re-dev. jobs:	Not reported
Past use greenspace acreage:	Not reported
Past use residential acreage:	Not reported
Past use commercial acreage:	Not reported
Past use industrial acreage:	0.37
Future use greenspace acreage:	Not reported
Future use residential acreage:	0.37
Future use commercial acreage:	Not reported
Future use industrial acreage:	Not reported
Superfund Fed. landowner flag:	N
Future Use: Multistory	Not reported
Past Use: Multistory	Not reported
Property Description:	This corner warehouse was used as a metallurgical laboratory for over 20 years. In October 1998, Portland Police responding to a dispute at the address and called emergency responders when they found large quantities of chemical waste in the building. Chemicals were stored in containers ranging from small vials to industrial-sized vats. Some 55-gallon drums were stacked four high. The chemical wastes included corrosives, oxidizers, poisons, flammables and potentially explosive compounds. Prosper complied with all work plan, schedule, and terms and conditions requirements. All grant funds, and an additional $161,404 in funding provided by Portland Brownfield Program, were expended in completing cleanup. A no further action finding from the DEQ was secured in July 2006.
Below Poverty Number:	1082
Below Poverty Percent:	15.59
Meidan Income:	7684
Meidan Income Number:	2580
Meidan Income Percent:	37.18
Vacant Housing Number:	159
Vacant Housing Percent:	4.99
Unemployed Number:	435
Unemployed Percent:	6.27

Name:	GRANT WAREHOUSE
Address:	3368 NE MARTIN LUTHER KING, JR. BOULEVARD
Recipient name:	Portland, City of
Grant type:	Cleanup
Region:	10
Property Number:	Not reported
Parcel size:	0.37
Latitude:	45.5476791

GRANT WAREHOUSE (Continued) **1009311599**

Longitude:	-122.6611456
HCM Label:	Not reported
Map Scale:	Not reported
Point of Reference:	Not reported
Highlights:	All hazardous materials were removed from the Grant Warehouse property prior to demolition of the former structure in order to provide a clean property for residential/mixed-use redevelopment. Through a significant collaboration effort between EPA, the Oregon Department of Environmental Quality, the City of Portland Brownfield Program, and the formerly Portland Development Commission (now Prosper), pooled resources to complete cleanup at the site and secured a no further action finding from the DEQ in July 2006. The property has met the community goals of removing harmful contaminants from the neighborhood and will provide an opportunity for community-based redevelopment in the form of much needed housing. Affordable housing is slated to be constructed on the site in 2018. https://www.jldllc.com/2017/02/grant-warehouse/ http://pcrihome.org/grant-warehouse Former Use: This corner warehouse was used as a metallurgical laboratory for over 20 years. In October 1998, Portland Police responding to a dispute at the address and called emergency responders when they found large quantities of chemical waste in the building. Chemicals were stored in containers ranging from small vials to industrial-sized vats. Some 55-gallon drums were stacked four high. The chemical wastes included corrosives, oxidizers, poisons, flammables and potentially explosive compounds. Prosper complied with all work plan, schedule, and terms and conditions requirements. All grant funds, and an additional $161,404 in funding provided by Portland Brownfield Program, were expended in completing cleanup. A no further action finding from the DEQ was secured in July 2006.
Datum:	World Geodetic System of 1984
Acres Property ID:	15206
IC Data Access:	Not reported
Start Date:	Not reported
Redev Completition Date:	Not reported
Completed Date:	Not reported
Acres Cleaned Up:	Not reported
Cleanup Funding:	Not reported
Cleanup Funding Source:	Not reported
Assessment Funding:	Not reported
Assessment Funding Source:	Not reported
Redevelopment Funding:	Not reported
Redev. Funding Source:	Not reported
Redev. Funding Entity Name:	Not reported
Redevelopment Start Date:	Not reported
Assessment Funding Entity:	Not reported
Cleanup Funding Entity:	Not reported
Grant Type:	Hazardous
Accomplishment Type:	Not reported
Accomplishment Count:	Not reported
Cooperative Agreement Number:	97068401
Start Date:	Not reported
Ownership Entity:	Government
Completion Date:	Not reported
Current Owner:	City of Portland/Portland Development Commission
Did Owner Change:	N
Cleanup Required:	Y

GRANT WAREHOUSE (Continued) **1009311599**

Video Available:	N
Photo Available:	Y
Institutional Controls Required:	N
IC Category Proprietary Controls:	Not reported
IC Cat. Info. Devices:	Not reported
IC Cat. Gov. Controls:	Not reported
IC Cat. Enforcement Permit Tools:	Not reported
IC in place date:	Not reported
IC in place:	Not reported
State/tribal program date:	7/2/1999
State/tribal program ID:	2385
State/tribal NFA date:	7/20/2006
Contaminant Found:	Lead Other Metals
Contaminant Cleanup:	Lead Other Metals
Media Affected:	Soil
Media Cleanup:	Soil
Num. of cleanup and re-dev. jobs:	Not reported
Past use greenspace acreage:	Not reported
Past use residential acreage:	Not reported
Past use commercial acreage:	Not reported
Past use industrial acreage:	0.37
Future use greenspace acreage:	Not reported
Future use residential acreage:	0.37
Future use commercial acreage:	Not reported
Future use industrial acreage:	Not reported
Superfund Fed. landowner flag:	N
Future Use: Multistory	Not reported
Past Use: Multistory	Not reported
Property Description:	This corner warehouse was used as a metallurgical laboratory for over 20 years. In October 1998, Portland Police responding to a dispute at the address and called emergency responders when they found large quantities of chemical waste in the building. Chemicals were stored in containers ranging from small vials to industrial-sized vats. Some 55-gallon drums were stacked four high. The chemical wastes included corrosives, oxidizers, poisons, flammables and potentially explosive compounds. Prosper complied with all work plan, schedule, and terms and conditions requirements. All grant funds, and an additional $161,404 in funding provided by Portland Brownfield Program, were expended in completing cleanup. A no further action finding from the DEQ was secured in July 2006.
Below Poverty Number:	1082
Below Poverty Percent:	15.59
Meidan Income:	7684
Meidan Income Number:	2580
Meidan Income Percent:	37.18
Vacant Housing Number:	159
Vacant Housing Percent:	4.99
Unemployed Number:	435
Unemployed Percent:	6.27

Name:	GRANT WAREHOUSE
Address:	3368 NE MARTIN LUTHER KING, JR. BOULEVARD
Recipient name:	Portland, City of
Grant type:	Cleanup
Region:	10
Property Number:	Not reported
Parcel size:	0.37

GRANT WAREHOUSE (Continued) **1009311599**

Latitude:	45.5476791
Longitude:	-122.6611456
HCM Label:	Not reported
Map Scale:	Not reported
Point of Reference:	Not reported
Highlights:	All hazardous materials were removed from the Grant Warehouse property prior to demolition of the former structure in order to provide a clean property for residential/mixed-use redevelopment. Through a significant collaboration effort between EPA, the Oregon Department of Environmental Quality, the City of Portland Brownfield Program, and the formerly Portland Development Commission (now Prosper), pooled resources to complete cleanup at the site and secured a no further action finding from the DEQ in July 2006. The property has met the community goals of removing harmful contaminants from the neighborhood and will provide an opportunity for community-based redevelopment in the form of much needed housing. Affordable housing is slated to be constructed on the site in 2018. https://www.jldllc.com/2017/02/grant-warehouse/ http://pcrihome.org/grant-warehouse Former Use: This corner warehouse was used as a metallurgical laboratory for over 20 years. In October 1998, Portland Police responding to a dispute at the address and called emergency responders when they found large quantities of chemical waste in the building. Chemicals were stored in containers ranging from small vials to industrial-sized vats. Some 55-gallon drums were stacked four high. The chemical wastes included corrosives, oxidizers, poisons, flammables and potentially explosive compounds. Prosper complied with all work plan, schedule, and terms and conditions requirements. All grant funds, and an additional $161,404 in funding provided by Portland Brownfield Program, were expended in completing cleanup. A no further action finding from the DEQ was secured in July 2006.
Datum:	World Geodetic System of 1984
Acres Property ID:	15206
IC Data Access:	Not reported
Start Date:	2/11/2004
Redev Completition Date:	Not reported
Completed Date:	3/15/2005
Acres Cleaned Up:	0.37
Cleanup Funding:	200000
Cleanup Funding Source:	Not reported
Assessment Funding:	Not reported
Assessment Funding Source:	Not reported
Redevelopment Funding:	Not reported
Redev. Funding Source:	Not reported
Redev. Funding Entity Name:	Not reported
Redevelopment Start Date:	Not reported
Assessment Funding Entity:	Not reported
Cleanup Funding Entity:	US EPA - Brownfields Cleanup Cooperative Agreement
Grant Type:	Hazardous
Accomplishment Type:	Not reported
Accomplishment Count:	Not reported
Cooperative Agreement Number:	97068401
Start Date:	Not reported
Ownership Entity:	Government
Completion Date:	Not reported
Current Owner:	City of Portland/Portland Development Commission
Did Owner Change:	N

GRANT WAREHOUSE (Continued) **1009311599**

Cleanup Required:	Y
Video Available:	N
Photo Available:	Y
Institutional Controls Required:	N
IC Category Proprietary Controls:	Not reported
IC Cat. Info. Devices:	Not reported
IC Cat. Gov. Controls:	Not reported
IC Cat. Enforcement Permit Tools:	Not reported
IC in place date:	Not reported
IC in place:	Not reported
State/tribal program date:	7/2/1999
State/tribal program ID:	2385
State/tribal NFA date:	7/20/2006
Contaminant Found:	Lead Other Metals
Contaminant Cleanup:	Lead Other Metals
Media Affected:	Soil
Media Cleanup:	Soil
Num. of cleanup and re-dev. jobs:	Not reported
Past use greenspace acreage:	Not reported
Past use residential acreage:	Not reported
Past use commercial acreage:	Not reported
Past use industrial acreage:	0.37
Future use greenspace acreage:	Not reported
Future use residential acreage:	0.37
Future use commercial acreage:	Not reported
Future use industrial acreage:	Not reported
Superfund Fed. landowner flag:	N
Future Use: Multistory	Not reported
Past Use: Multistory	Not reported
Property Description:	This corner warehouse was used as a metallurgical laboratory for over 20 years. In October 1998, Portland Police responding to a dispute at the address and called emergency responders when they found large quantities of chemical waste in the building. Chemicals were stored in containers ranging from small vials to industrial-sized vats. Some 55-gallon drums were stacked four high. The chemical wastes included corrosives, oxidizers, poisons, flammables and potentially explosive compounds. Prosper complied with all work plan, schedule, and terms and conditions requirements. All grant funds, and an additional $161,404 in funding provided by Portland Brownfield Program, were expended in completing cleanup. A no further action finding from the DEQ was secured in July 2006.
Below Poverty Number:	1082
Below Poverty Percent:	15.59
Meidan Income:	7684
Meidan Income Number:	2580
Meidan Income Percent:	37.18
Vacant Housing Number:	159
Vacant Housing Percent:	4.99
Unemployed Number:	435
Unemployed Percent:	6.27

Name:	GRANT WAREHOUSE
Address:	3368 NE MARTIN LUTHER KING, JR. BOULEVARD
Recipient name:	Portland Office of Transportation, City of
Grant type:	Showcase Community
Region:	10
Property Number:	Not reported

GRANT WAREHOUSE (Continued) **1009311599**

Parcel size:	0.37
Latitude:	45.5476791
Longitude:	-122.6611456
HCM Label:	Not reported
Map Scale:	Not reported
Point of Reference:	Not reported
Highlights:	All hazardous materials were removed from the Grant Warehouse property prior to demolition of the former structure in order to provide a clean property for residential/mixed-use redevelopment. Through a significant collaboration effort between EPA, the Oregon Department of Environmental Quality, the City of Portland Brownfield Program, and the formerly Portland Development Commission (now Prosper), pooled resources to complete cleanup at the site and secured a no further action finding from the DEQ in July 2006. The property has met the community goals of removing harmful contaminants from the neighborhood and will provide an opportunity for community-based redevelopment in the form of much needed housing. Affordable housing is slated to be constructed on the site in 2018. https://www.jldllc.com/2017/02/grant-warehouse/ http://pcrihome.org/grant-warehouse Former Use: This corner warehouse was used as a metallurgical laboratory for over 20 years. In October 1998, Portland Police responding to a dispute at the address and called emergency responders when they found large quantities of chemical waste in the building. Chemicals were stored in containers ranging from small vials to industrial-sized vats. Some 55-gallon drums were stacked four high. The chemical wastes included corrosives, oxidizers, poisons, flammables and potentially explosive compounds. Prosper complied with all work plan, schedule, and terms and conditions requirements. All grant funds, and an additional $161,404 in funding provided by Portland Brownfield Program, were expended in completing cleanup. A no further action finding from the DEQ was secured in July 2006.
Datum:	World Geodetic System of 1984
Acres Property ID:	15206
IC Data Access:	Not reported
Start Date:	Not reported
Redev Completition Date:	Not reported
Completed Date:	Not reported
Acres Cleaned Up:	Not reported
Cleanup Funding:	Not reported
Cleanup Funding Source:	Not reported
Assessment Funding:	Not reported
Assessment Funding Source:	Not reported
Redevelopment Funding:	Not reported
Redev. Funding Source:	Not reported
Redev. Funding Entity Name:	Not reported
Redevelopment Start Date:	Not reported
Assessment Funding Entity:	Not reported
Cleanup Funding Entity:	Not reported
Grant Type:	Hazardous
Accomplishment Type:	Not reported
Accomplishment Count:	Not reported
Cooperative Agreement Number:	98029501
Start Date:	Not reported
Ownership Entity:	Government
Completion Date:	Not reported
Current Owner:	City of Portland/Portland Development Commission

GRANT WAREHOUSE (Continued) **1009311599**

Did Owner Change:	N
Cleanup Required:	Y
Video Available:	N
Photo Available:	Y
Institutional Controls Required:	N
IC Category Proprietary Controls:	Not reported
IC Cat. Info. Devices:	Not reported
IC Cat. Gov. Controls:	Not reported
IC Cat. Enforcement Permit Tools:	Not reported
IC in place date:	Not reported
IC in place:	Not reported
State/tribal program date:	7/2/1999
State/tribal program ID:	2385
State/tribal NFA date:	7/20/2006
Contaminant Found:	Lead Other Metals
Contaminant Cleanup:	Lead Other Metals
Media Affected:	Soil
Media Cleanup:	Soil
Num. of cleanup and re-dev. jobs:	Not reported
Past use greenspace acreage:	Not reported
Past use residential acreage:	Not reported
Past use commercial acreage:	Not reported
Past use industrial acreage:	0.37
Future use greenspace acreage:	Not reported
Future use residential acreage:	0.37
Future use commercial acreage:	Not reported
Future use industrial acreage:	Not reported
Superfund Fed. landowner flag:	N
Future Use: Multistory	Not reported
Past Use: Multistory	Not reported
Property Description:	This corner warehouse was used as a metallurgical laboratory for over 20 years. In October 1998, Portland Police responding to a dispute at the address and called emergency responders when they found large quantities of chemical waste in the building. Chemicals were stored in containers ranging from small vials to industrial-sized vats. Some 55-gallon drums were stacked four high. The chemical wastes included corrosives, oxidizers, poisons, flammables and potentially explosive compounds. Prosper complied with all work plan, schedule, and terms and conditions requirements. All grant funds, and an additional $161,404 in funding provided by Portland Brownfield Program, were expended in completing cleanup. A no further action finding from the DEQ was secured in July 2006.
Below Poverty Number:	1082
Below Poverty Percent:	15.59
Meidan Income:	7684
Meidan Income Number:	2580
Meidan Income Percent:	37.18
Vacant Housing Number:	159
Vacant Housing Percent:	4.99
Unemployed Number:	435
Unemployed Percent:	6.27

Name:	GRANT WAREHOUSE
Address:	3368 NE MARTIN LUTHER KING, JR. BOULEVARD
Recipient name:	Portland, City of
Grant type:	Cleanup
Region:	10

GRANT WAREHOUSE (Continued) **1009311599**

Property Number:	Not reported
Parcel size:	0.37
Latitude:	45.5476791
Longitude:	-122.6611456
HCM Label:	Not reported
Map Scale:	Not reported
Point of Reference:	Not reported
Highlights:	All hazardous materials were removed from the Grant Warehouse property prior to demolition of the former structure in order to provide a clean property for residential/mixed-use redevelopment. Through a significant collaboration effort between EPA, the Oregon Department of Environmental Quality, the City of Portland Brownfield Program, and the formerly Portland Development Commission (now Prosper), pooled resources to complete cleanup at the site and secured a no further action finding from the DEQ in July 2006. The property has met the community goals of removing harmful contaminants from the neighborhood and will provide an opportunity for community-based redevelopment in the form of much needed housing. Affordable housing is slated to be constructed on the site in 2018. https://www.jldllc.com/2017/02/grant-warehouse/ http://pcrihome.org/grant-warehouse Former Use: This corner warehouse was used as a metallurgical laboratory for over 20 years. In October 1998, Portland Police responding to a dispute at the address and called emergency responders when they found large quantities of chemical waste in the building. Chemicals were stored in containers ranging from small vials to industrial-sized vats. Some 55-gallon drums were stacked four high. The chemical wastes included corrosives, oxidizers, poisons, flammables and potentially explosive compounds. Prosper complied with all work plan, schedule, and terms and conditions requirements. All grant funds, and an additional $161,404 in funding provided by Portland Brownfield Program, were expended in completing cleanup. A no further action finding from the DEQ was secured in July 2006.
Datum:	World Geodetic System of 1984
Acres Property ID:	15206
IC Data Access:	Not reported
Start Date:	2/11/2004
Redev Completition Date:	Not reported
Completed Date:	3/15/2005
Acres Cleaned Up:	0.37
Cleanup Funding:	161404
Cleanup Funding Source:	Not reported
Assessment Funding:	Not reported
Assessment Funding Source:	Not reported
Redevelopment Funding:	Not reported
Redev. Funding Source:	Not reported
Redev. Funding Entity Name:	Not reported
Redevelopment Start Date:	Not reported
Assessment Funding Entity:	Not reported
Cleanup Funding Entity:	Local Funding
Grant Type:	Hazardous
Accomplishment Type:	Not reported
Accomplishment Count:	Not reported
Cooperative Agreement Number:	97068401
Start Date:	Not reported
Ownership Entity:	Government
Completion Date:	Not reported

GRANT WAREHOUSE (Continued) **1009311599**

Current Owner:	City of Portland/Portland Development Commission
Did Owner Change:	N
Cleanup Required:	Y
Video Available:	N
Photo Available:	Y
Institutional Controls Required:	N
IC Category Proprietary Controls:	Not reported
IC Cat. Info. Devices:	Not reported
IC Cat. Gov. Controls:	Not reported
IC Cat. Enforcement Permit Tools:	Not reported
IC in place date:	Not reported
IC in place:	Not reported
State/tribal program date:	7/2/1999
State/tribal program ID:	2385
State/tribal NFA date:	7/20/2006
Contaminant Found:	Lead Other Metals
Contaminant Cleanup:	Lead Other Metals
Media Affected:	Soil
Media Cleanup:	Soil
Num. of cleanup and re-dev. jobs:	Not reported
Past use greenspace acreage:	Not reported
Past use residential acreage:	Not reported
Past use commercial acreage:	Not reported
Past use industrial acreage:	0.37
Future use greenspace acreage:	Not reported
Future use residential acreage:	0.37
Future use commercial acreage:	Not reported
Future use industrial acreage:	Not reported
Superfund Fed. landowner flag:	N
Future Use: Multistory	Not reported
Past Use: Multistory	Not reported
Property Description:	This corner warehouse was used as a metallurgical laboratory for over 20 years. In October 1998, Portland Police responding to a dispute at the address and called emergency responders when they found large quantities of chemical waste in the building. Chemicals were stored in containers ranging from small vials to industrial-sized vats. Some 55-gallon drums were stacked four high. The chemical wastes included corrosives, oxidizers, poisons, flammables and potentially explosive compounds. Prosper complied with all work plan, schedule, and terms and conditions requirements. All grant funds, and an additional $161,404 in funding provided by Portland Brownfield Program, were expended in completing cleanup. A no further action finding from the DEQ was secured in July 2006.
Below Poverty Number:	1082
Below Poverty Percent:	15.59
Meidan Income:	7684
Meidan Income Number:	2580
Meidan Income Percent:	37.18
Vacant Housing Number:	159
Vacant Housing Percent:	4.99
Unemployed Number:	435
Unemployed Percent:	6.27

FINDS:

Registry ID: 110042080459

GRANT WAREHOUSE (Continued) **1009311599**

Click Here for FRS Facility Detail Report:

Environmental Interest/Information System:

OR-DEQ (Oregon - Department Of Environmental Quality) is a regulatory agency whose job is to protect the quality of Oregon's Environment. DEQ uses a combination of technical assistance, inspections and permitting to help public and private facilities and citizens understand and comply with state and federal environmental regulations.
US EPA Assessment, Cleanup and Redevelopment Exchange System (ACRES) is an federal online database for Brownfields Grantees to electronically submit data directly to EPA.
RCRAInfo is a national information system that supports the Resource Conservation and Recovery Act (RCRA) program through the tracking of events and activities related to facilities that generate, transport, and treat, store, or dispose of hazardous waste. RCRAInfo allows RCRA program staff to track the notification, permit, compliance, and corrective action activities required under RCRA.
HAZARDOUS WASTE BIENNIAL REPORTER
ICIS (Integrated Compliance Information System) is the Integrated Compliance Information System and provides a database that, when complete, will contain integrated Enforcement and Compliance information across most of EPA's programs. The vision for ICIS is to replace EPA's independent databases that contain Enforcement data with a single repository for that information. Currently, ICIS contains all Federal Administrative and Judicial enforcement actions. This information is maintained in ICIS by EPA in the Regional offices and it Headquarters. A future release of ICIS will replace the Permit Compliance System (PCS) which supports the NPDES and will integrate that information with Federal actions already in the system. ICIS also has the capability to track other activities occurring in the Region that support Compliance and Enforcement programs. These include; Incident Tracking, Compliance Assistance, and Compliance Monitoring.

Click this hyperlink while viewing on your computer to access additional FINDS: detail in the EDR Site Report.

ECHO:

Envid:	1009311599
Registry ID:	110042080459
DFR URL:	http://echo.epa.gov/detailed-facility-report?fid=110042080459
Name:	GRANT WAREHOUSE
Address:	3368 NE MARTIN LUTHER KING JR BLVD
City,State,Zip:	PORTLAND, OR 97212

---

303 West 1/4-1/2 0.469 mi. 2474 ft. | **UNION PACIFIC RR ALBINA YARDS** | **OR LUST** | **S119015574** | **N/A**
2745 N INTERSTATE AVENUE
PORTLAND, OR 97227

Relative: Lower
Actual: 43 ft.

LUST:

Name:	UNION PACIFIC RR ALBINA YARDS
Address:	2745 N INTERSTATE AVENUE
City,State,Zip:	PORTLAND, OR 97227
Region:	North Western Region
Facility ID:	26-89-0284
Cleanup Received Date:	11/20/1989

UNION PACIFIC RR ALBINA YARDS (Continued) **S119015574**

Cleanup Start Date: 11/20/1989
Cleanup Complete Date: 09/10/1992
Decode for Region: North West Region

304
SSE
1/4-1/2
0.469 mi.
2475 ft.

SHLEIFER BROADWAY LLC
228 NE BROADWAY ST
PORTLAND, OR 97232

OR LUST **U004194076**
OR UST **N/A**

Relative:
Lower

Actual:
136 ft.

LUST:
Name: BROADWAY FURNITURE
Address: 228 NE BROADWAY ST
City,State,Zip: PORTLAND, OR 97232
Region: North Western Region
Facility ID: 26-10-0425
Cleanup Received Date: 05/05/2010
Cleanup Start Date: 03/26/2010
Cleanup Complete Date: 05/13/2014
Decode for Region: North West Region

UST:
Name: SHLEIFER BROADWAY LLC
Address: 228 NE BROADWAY ST
City: PORTLAND
Facility ID: 12430
Facility Telephone: (503) 641-2600
Permittee Name: STEVE MOSHOFSKY
Number of Permitted Tanks: Not reported
Active Tanks: Not reported
Decommissioned Tanks: 1
Number of Tanks: 1

CH305
ENE
1/4-1/2
0.469 mi.
2475 ft.

HEATING OIL TANK
2812 NE 8TH
PORTLAND, OR 97212

Site 2 of 3 in cluster CH

OR LUST **S106777614**
N/A

Relative:
Higher

Actual:
179 ft.

LUST:
Name: HEATING OIL TANK
Address: 2812 NE 8TH
City,State,Zip: PORTLAND, OR 97212
Region: North Western Region
Facility ID: 26-04-2378
Cleanup Received Date: 12/01/2004
Cleanup Start Date: 12/01/2004
Cleanup Complete Date: 09/11/2009
Decode for Region: North West Region

CG306 ESE 1/4-1/2 0.470 mi. 2479 ft. — **HEATING OIL TANK, 2408 NE 8TH AVE, PORTLAND, OR 97212** — **OR LUST** — **S110638945, N/A**

Site 3 of 4 in cluster CG

Relative: Lower
Actual: 159 ft.

LUST:

Name:	HEATING OIL TANK
Address:	2408 NE 8TH AVE
City,State,Zip:	PORTLAND, OR 97212
Region:	North Western Region
Facility ID:	26-10-0765
Cleanup Received Date:	07/29/2010
Cleanup Start Date:	Not reported
Cleanup Complete Date:	**09/01/2010**
Decode for Region:	**North West Region**

CB307 NNE 1/4-1/2 0.471 mi. 2487 ft. — **HEATING OIL TANK, 302 NE FREMONT ST, PORTLAND, OR 97212** — **OR LUST** — **S117365345, N/A**

Site 3 of 4 in cluster CB

Relative: Higher
Actual: 184 ft.

LUST:

Name:	HEATING OIL TANK
Address:	302 NE FREMONT ST
City,State,Zip:	PORTLAND, OR 97212
Region:	North Western Region
Facility ID:	26-14-0984
Cleanup Received Date:	07/25/2014
Cleanup Start Date:	Not reported
Cleanup Complete Date:	**11/25/2014**
Decode for Region:	**North West Region**

CJ308 NE 1/4-1/2 0.471 mi. 2489 ft. — **MCCANN/LENSKE PROPERTY, 427 NE COOK ST., PORTLAND, OR 97212** — **OR ECSI, OR VCP** — **S108169761, N/A**

Site 2 of 5 in cluster CJ

Relative: Higher
Actual: 189 ft.

ECSI:

Name:	MCCANN/LENSKE PROPERTY
Address:	427 NE COOK ST.
City,State,Zip:	PORTLAND, OR 97212
State ID Number:	4711
Brown ID:	0
Study Area:	False
Region ID:	2
Legislatve ID:	0
Investigation:	No Further Action
FACA ID:	98384
Further Action:	0
Lat/Long (dms):	45 32 50.30 / -122 39 40.70
County Code:	26.00
Score Value:	Not reported
Cerclis ID:	Not reported
Township Coord.:	1.00
Township Zone:	N

MCCANN/LENSKE PROPERTY (Continued) **S108169761**

Range Coord:	1.00
Range Zone:	E
Section Coord:	26
Qtr Section:	Not reported
Tax Lots:	4002
Size:	Not reported
NPL:	False
Orphan:	False
Updated By:	MGREENB
Update Date:	10/12/2016
Created Date:	09/21/2006
Decode For RegionID:	Northwest Region
Decode For BrownID:	Not reported
Decode For Furtheract:	Not reported
Decode For Investstat:	No Further Action
Decode For Legislative:	Not reported

Narrative:

NARR ID:	5749532
NARR Code:	Remedial Action
Created By:	MGREENB
Created Date:	08/01/2007
Updated By:	GWISTAR
Updated Date:	08/29/2017
Decode for NarcdID:	Remedial Action

NARR Comments: [August 2007] In April 2005, 15 soil borings were completed during a site investigation. Soil samples were not contaminated, except one that indicated a low level of heavy-oil range petroleum hydrocarbons (at 1,260 mg/kg). In August 2005, four additional soil borings were advanced near the former battery manufacturing facility. No contaminants were detected. In August 2006 during site demolition, contamination was observed by visual evidence (discolored soils). Analytical results indicated elevated levels of lead and petroleum hydrocarbons. 152 tons of soil were removed and disposed of as hazardous waste at the Arlington Landfill, while another 107 tons were removed and disposed of as solid waste at Hillsboro Landfill. Analytical results after soil removal indicated total lead in soils had been reduced below residential risk-based criteria and within regional background range, and that petroleum hydrocarbon levels had been reduced below detection limits. Also in August 2006, additional sampling in the area with the 1,260 mg/kg heavy oil sample evidence showed no evidence of contamination.

NARR ID:	5756456
NARR Code:	1922
Created By:	MGREENB
Created Date:	10/12/2016
Updated By:	GWISTAR
Updated Date:	08/29/2017
Decode for NarcdID:	Current Site Summary Statement

NARR Comments: [October 2016] DEQ made a no-further action decision at the McCann/Lenske site in August 2007. The site was later added into a comglomerate of parcels under ECSI #6146 (see the link below for documents associated with that site).

Administrative Action:

Action ID:	9424
Region:	Not reported

MCCANN/LENSKE PROPERTY (Continued) **S108169761**

Complete Date: 09/21/2006
Rank Value: Not reported
Cleanup Flag: False
Created Date: 09/21/2006
Decode for AgencyID: Department of Environmental Quality
Decode for RegionID: Not reported
Category: Administrative Action
Action Code Flag: False
Action: Site added to database
Further Action: Not reported
Comments: Not reported

Action ID: 9435
Region: Northwestern Region
Complete Date: 09/21/2006
Rank Value: Not reported
Cleanup Flag: False
Created Date: 10/18/2006
Decode for AgencyID: Department of Environmental Quality
Decode for RegionID: Northwest Region
Category: Remedial Action
Action Code Flag: False
Action: Independent Cleanup Program
Further Action: 0
Comments: Not reported

Action ID: 9491
Region: 0
Complete Date: 08/31/2006
Rank Value: Not reported
Cleanup Flag: False
Created Date: 08/01/2007
Decode for AgencyID: Department of Environmental Quality
Decode for RegionID: Not reported
Category: Remedial Action
Action Code Flag: False
Action: REMOVAL
Further Action: 0
Comments: Not reported

Action ID: 9443
Region: Northwestern Region
Complete Date: 08/01/2007
Rank Value: Not reported
Cleanup Flag: False
Created Date: 08/01/2007
Decode for AgencyID: Department of Environmental Quality
Decode for RegionID: Northwest Region
Category: Remedial Action
Action Code Flag: False
Action: NO FURTHER STATE ACTION REQUIRED
Further Action: 0
Comments: Not reported

VCS:
Name: MCCANN/LENSKE PROPERTY
Address: 427 NE COOK ST.

MCCANN/LENSKE PROPERTY (Continued) **S108169761**

City,State,Zip:	PORTLAND, OR 97212
ECS Site ID:	4711
Facility Size:	Not reported
Action:	NO FURTHER STATE ACTION REQUIRED
Start Date:	08/01/2007
End Date:	08/01/2007
Program:	ICP
Latitude:	45.5473
Longitude:	-122.6613

Name:	MCCANN/LENSKE PROPERTY
Address:	427 NE COOK ST.
City,State,Zip:	PORTLAND, OR 97212
ECS Site ID:	4711
Facility Size:	Not reported
Action:	Independent Cleanup Program
Start Date:	09/21/2006
End Date:	09/21/2006
Program:	ICP
Latitude:	45.5473
Longitude:	-122.6613

CK309 **ALBINA OPERATIONS CENTER** **OR LUST** **U000433387**
WSW **2126 N LEWIS AVE** **OR UST** **N/A**
1/4-1/2 **PORTLAND, OR 97227**
0.472 mi.
2491 ft. **Site 1 of 2 in cluster CK**

Relative:
Lower

Actual:
38 ft.

LUST:

Name:	ALBINA OPERATIONS CENTER
Address:	2126 NORTH LEWIS
City,State,Zip:	PORTLAND, OR 97227
Region:	North Western Region
Facility ID:	26-91-0218
Cleanup Received Date:	06/06/1991
Cleanup Start Date:	06/05/1991
Cleanup Complete Date:	**09/10/1993**
Decode for Region:	**North West Region**

UST:

Name:	ALBINA OPERATIONS CENTER
Address:	2126 N LEWIS AVE
City:	PORTLAND
Facility ID:	4008
Facility Telephone:	(503) 280-2715
Permittee Name:	JIM WALTERS, DIVISION LINE SUPER
Number of Permitted Tanks:	Not reported
Active Tanks:	Not reported
Decommissioned Tanks:	3
Number of Tanks:	3

CJ310 NE 1/4-1/2 0.472 mi. 2492 ft. | **MLK COOK-IVY**
E SIDE NE MARTIN LUTHER KING, JR. BLVD., BTWN NE COOK & IVY
PORTLAND, OR 97212

OR ECSI **S119162015**
OR VCP **N/A**
OR BROWNFIELDS

Site 3 of 5 in cluster CJ

Relative: Higher

Actual: 187 ft.

ECSI:

Name:	MLK COOK-IVY
Address:	E SIDE NE MARTIN LUTHER KING, JR. BLVD., BTWN NE COOK & IVY STS.
City,State,Zip:	PORTLAND, OR 97212
State ID Number:	6146
Brown ID:	Brownfield Site - DEQ Tech Assistance
Study Area:	False
Region ID:	Not reported
Legislatve ID:	0
Investigation:	Suspect
FACA ID:	50771
Further Action:	0
Lat/Long (dms):	45 32 50.60 / -122 39 41.80
County Code:	26.00
Score Value:	Not reported
Cerclis ID:	Not reported
Township Coord.:	1.00
Township Zone:	N
Range Coord:	1.00
Range Zone:	E
Section Coord:	26
Qtr Section:	Not reported
Tax Lots:	1700 (and 4002, 4200, 4300)
Size:	0.74 acres
NPL:	False
Orphan:	False
Updated By:	MROMERO
Update Date:	12/21/2020
Created Date:	10/12/2016
Decode For RegionID:	Not reported
Decode For BrownID:	Brownfield Site - DEQ Technical Assistance
Decode For Furtheract:	Not reported
Decode For Investstat:	Suspect
Decode For Legislative:	Not reported
Alias Name:	Grant Warehouse
Alias Name:	McCann/Lenske

Narrative:

NARR ID:	5756455
NARR Code:	Contamination
Created By:	MGREENB
Created Date:	10/12/2016
Updated By:	MROMERO
Updated Date:	12/21/2020
Decode for NarcdID:	Contamination
NARR Comments:	Lead in soil (eastern side) and trichloroethylene in soil gas (southwest quarter). Other contaminants observed in historical investigations were subsequently removed. vapor mitigation system in place and maintained under institutional control

NARR ID:	5756454
NARR Code:	1922
Created By:	MGREENB
Created Date:	10/12/2016

MLK COOK-IVY (Continued) **S119162015**

Updated By: GWISTAR
Updated Date: 08/29/2017
Decode for NarcdID: Current Site Summary Statement
NARR Comments: [January 2017] Former ECSI sites #2385 (Grant Warehouse) and 4711 (McCann/Lenske) exist with the new property boundaries of this site. The site is also within the study area of ECSI 5788 (Grant Warehouse Areawide). During investigation of the site, historical issues that remained were an area of elevated lead in soil (eastern side) and trichloroethylene in soil gas (southwest quarter). MLK & Cook Apartments Limited Partnership is seeking a Prospective Purchaser Agreement to redevelop the site.

Administrative Action:
Action ID: 9414
Region: 0
Complete Date: 12/17/2020
Rank Value: Not reported
Cleanup Flag: True
Created Date: 12/21/2020
Decode for AgencyID: Department of Environmental Quality
Decode for RegionID: Not reported
Category: Remedial Action
Action Code Flag: False
Action: Certification of Completion
Further Action: 0
Comments: Not reported

Action ID: 9424
Region: Not reported
Complete Date: 10/12/2016
Rank Value: Not reported
Cleanup Flag: False
Created Date: 10/12/2016
Decode for AgencyID: Department of Environmental Quality
Decode for RegionID: Not reported
Category: Administrative Action
Action Code Flag: False
Action: Site added to database
Further Action: Not reported
Comments: Not reported

Action ID: 9464
Region: Northwestern Region
Complete Date: 03/01/2017
Rank Value: Not reported
Cleanup Flag: False
Created Date: 10/12/2016
Decode for AgencyID: Department of Environmental Quality
Decode for RegionID: Northwest Region
Category: Remedial Action
Action Code Flag: False
Action: Prospective Purchaser Agreement
Further Action: 0
Comments: Not reported

VCS:
Name: MLK COOK-IVY

MLK COOK-IVY (Continued) **S119162015**

Address: E SIDE NE MARTIN LUTHER KING, JR. BLVD., BTWN NE COOK & IVY STS.
City,State,Zip: PORTLAND, OR 97212
ECS Site ID: 6146
Facility Size: 0.74 acres
Action: Prospective Purchaser Agreement
Start Date: 10/12/2016
End Date: 03/01/2017
Program: VCP
Latitude: 45.5474
Longitude: -122.6616

OR BROWNFIELDS:
Name: MLK COOK-IVY
Address: E SIDE NE MARTIN LUTHER KING, JR. BLVD., BTWN NE COOK & IVY STS.
City,State,Zip: PORTLAND, OR 97212
Geolocation Id: 50771
Status: Certification of Completion
Lat/Long: 45.5474 / -122.661

CC311 **HEATING OIL TANK** **OR LUST** **S109347035**
North **3536 N WILLIAMS AVE** **N/A**
1/4-1/2 **PORTLAND, OR 97227**
0.473 mi.
2495 ft. **Site 2 of 4 in cluster CC**

Relative:
Higher

Actual:
176 ft.

LUST:
Name: HEATING OIL TANK
Address: 3536 N WILLIAMS AVE
City,State,Zip: PORTLAND, OR 97227
Region: North Western Region
Facility ID: 26-08-0866
Cleanup Received Date: 06/25/2008
Cleanup Start Date: Not reported
Cleanup Complete Date: 01/06/2009
Decode for Region: North West Region

---

312 **HEATING OIL TANK** **OR LUST** **S120414283**
NW **3113 N MISSISSIPPI AVE** **N/A**
1/4-1/2 **PORTLAND, OR 97227**
0.473 mi.
2495 ft.

Relative:
Lower

Actual:
134 ft.

LUST:
Name: HEATING OIL TANK
Address: 3113 N MISSISSIPPI AVE
City,State,Zip: PORTLAND, OR 97227
Region: North Western Region
Facility ID: 26-16-1562
Cleanup Received Date: 11/28/2016
Cleanup Start Date: Not reported
Cleanup Complete Date: 12/19/2016
Decode for Region: North West Region

CC313 North 1/4-1/2 0.473 mi. 2496 ft.

HEATING OIL TANK
3530 N VANCOUVER AVE
PORTLAND, OR 97227

Site 3 of 4 in cluster CC

OR LUST **S112225405**
OR UIC **N/A**

Relative: Higher

Actual: 175 ft.

LUST:

Name:	HEATING OIL TANK
Address:	3530 N VANCOUVER AVE
City,State,Zip:	PORTLAND, OR 97227
Region:	North Western Region
Facility ID:	26-12-0871
Cleanup Received Date:	07/28/2012
Cleanup Start Date:	Not reported
Cleanup Complete Date:	**10/23/2012**
Decode for Region:	**North West Region**

OR UIC:

Name:	THE RADIATOR
Address:	3530 N. VANCOUVER AVENUE
City,State,Zip:	PORTLAND, OR
UIC Well #:	1
Type:	5D2
Type Description:	Storm Water Drainage
UIC Number:	14844
Facility Status:	Registered & RA
Lat/Long:	45.5488 / -122.6675

---

314 SSW 1/4-1/2 0.473 mi. 2499 ft.

FRIENDSHIP INN
305 N BROADWAY
PORTLAND, OR 97227

OR LUST **U003115477**
OR UST **N/A**
OR CDL
OR HAZMAT

Relative: Lower

Actual: 96 ft.

LUST:

Name:	FRIENDSHIP INN
Address:	305 N BROADWAY
City,State,Zip:	PORTLAND, OR 97227
Region:	North Western Region
Facility ID:	26-95-0126
Cleanup Received Date:	05/31/1995
Cleanup Start Date:	05/31/1995
Cleanup Complete Date:	**08/02/1996**
Decode for Region:	**North West Region**

UST:

Name:	FRIENDSHIP INN
Address:	305 N BROADWAY
City:	PORTLAND
Facility ID:	11551
Facility Telephone:	(503)284-5181
Permittee Name:	MIKE WILLIAMS
Number of Permitted Tanks:	Not reported
Active Tanks:	Not reported
Decommissioned Tanks:	1
Number of Tanks:	1

OR CDL2:

FRIENDSHIP INN (Continued) **U003115477**

Name:	Not reported
Address:	305 N BROADWAY
City,State,Zip:	PORTLAND, OR 97227
Region:	2
Facility Id:	870067
Incident Number:	870067
Report Date:	Not reported
Dist Id Number:	0291
Resp Id Number:	0291
Unit:	Not reported
Cause:	11
Area Type:	4
Scene Type:	3
Agency Id:	87-28822
OERS Num:	Not reported
Incident Date:	08/28/1987
Remarks:	Not reported

HAZMAT:

Name:	Not reported
Address:	305 N BROADWAY
City,State,Zip:	PORTLAND, OR 97227
Responsble Party:	Not reported
RP Company:	COLISEUM MOTEL
RP Address:	305 N BROADWAY
RP City,St,Zip:	PORTLAND, OR 97227
Facility ID:	870067
OERS Number:	Not reported
Dept Rsp:	PORTLAND BUREAU OF F&R&EMS
Narrative:	Not reported
Property Loss:	Not reported
Amount Released:	Not reported
Service County:	Not reported
Service Name:	Not reported
Incident Type:	Not reported
Civilian Casualty Activity:	Not reported
Chemical Name:	Not reported
Hazmat Area Affected:	Not reported
Hazmat Area Evacuated:	Not reported
Hazmat Container Type:	Not reported
Hazmat Physical State Released:	Not reported
Hazmat Released Into:	Not reported
Hazmat Released Volume Units:	Not reported
Hazmat Released Weight Units:	Not reported
Hazmat Released From:	Not reported
Hazmat Area Affected Measurement:	Not reported
Hazmat No. of People Evacuated:	Not reported
Hazmat No of Buildings Evacuated:	Not reported
Incident Content Loss:	Not reported
Civilian Casualty Patient Disposition:	Not reported
Incident Mixed Use Property:	Not reported
Location Type:	Not reported
Incident Aid Given Or Received:	Not reported
Incident AID Received from FDID:	Not reported
Incident Aided Department FDID:	Not reported
Person Involved Business Name:	Not reported
Person Involved First Name:	Not reported

FRIENDSHIP INN (Continued) **U003115477**

Person Involved Last Name:	Not reported
Person Involved Type:	Not reported
Person Involved Phone Number:	Not reported
Person Involved Primary Language:	Not reported
Hazmat Evacuated Measurement:	Not reported
Hazmat Story of Release:	Not reported
Remark:	Not reported
Incident District:	PORTLAND BUREAU OF F&R&EMS
Date Added:	01/01/1985
Unit:	Not reported
Agency Phone:	5032437946
Osfm Incident Report Number:	870067
Dept. Responding:	PORTLAND BUREAU OF F&R&EMS
Person Making Report:	PERRY SIGLER
Title:	LT. HM-16
Agency:	PORTLAND BUREAU OF F&R&EMS
Phone:	5032437946
Date Of Incident:	08/28/1987
Call Time:	12:00:00 AM
In Route:	12:00:00 AM
Arrival:	2:44:00 PM
Depart Scene:	12:00:00 AM
Back In Quarters:	12:00:00 AM
In Service:	5:22:00 PM
Dist Of Incident:	PORTLAND BUREAU OF F&R&EMS
Were State Resources Used?:	False
Was Oers Notified?:	False
Oers Number:	Not reported
Team Number:	Not reported
Agency Report Number:	87-28822
Unit:	Not reported
Highway:	Not reported
Mile Post:	Not reported
Scene Type:	Public Structure
Area Type:	Residential
Responsible Party(Ies):	Not reported
Company:	COLISEUM MOTEL
Respcontact:	Not reported
Address:	305 N BROADWAY
Resp City:	PORTLAND
Resp State:	OR
Resp ZipCode:	97227
Phone:	5032845181
Resp Phone2:	Not reported
Weather:	2
Temperature:	0
Wind Speed:	1
Wind Direction:	SE
Were Haz Materials Released?:	False
Operation Performed:	Not reported
Cause:	Clandestine Drug Lab
Vehicle And Cargo:	0
Fixed Property:	0
Total Loss:	$0.00
Hazmat Population Density:	Not reported
HazMat Actions Taken - Description:	Not reported
Hazmat Factors Contributing To Release:	Not reported

FRIENDSHIP INN (Continued) **U003115477**

Hazmat DOT Hazard Classification: Not reported
Hazmat CAS Number: Not reported
Hazardous Materials Release: Not reported
Fire Incident Type: Not reported
Property Use: Not reported
Latitude: Not reported
Longitude: Not reported
Hazmat Disposition: Not reported

Chemical:
Chemical Info: 4903
Chemical Id: 9900
Incident Id: 870067
Chemical Name: DRUG LAB CHEMICALS
UNNA: Not reported
Amount At Risk: 0
Amount Released: 0
Amount Measured: 0
Biological: False
Radiological: False

Chemical Id: 9900
Chemical Name: DRUG LAB CHEMICALS
Hazardous Ingredient: MISC. CHEMICALS
Hazardous Class 1: 6.3
Hazardous Class 2: Not reported
Hazardous Rank: 2
Case Number: Not reported
UNNA Number: Not reported
EPA Pest Reg: Not reported
EHA Chem: Not reported
PSM Chem: Not reported
CAA 112R Chem: Not reported

Method:
Method Used Id: 1111
Incident Id: 870067
Identity Method: 6

Released:
Release Behavior Id: 8668
Incident Id: 870067
Behavior: 9

Narrative:
Narrative Id: 1898
Incident Id: 870067
Incident Narrative: HM16 responded to above address at request of Portland Police drug and vice personnel on suspected drug lab. Assisted police with collection and identification of evidence. Scene then turned over to Reidel Contractor for disposal of hazardous materials and related equipmnent. Manager of occupancy was instructed to leave unit vacant until informed otherwise by Bureau of Buildings. Suspect unknown at this time.
Incident Date: 8/28/1987

CD315 North 1/4-1/2 0.473 mi. 2500 ft. | **HEATING OIL TANK 3526 NE CLEVELAND AVE PORTLAND, OR 97212** | **OR LUST** | **S110737818 N/A**

Site 2 of 2 in cluster CD

Relative: Higher
Actual: 179 ft.

LUST:

Name:	HEATING OIL TANK
Address:	3526 NE CLEVELAND AVE
City,State,Zip:	PORTLAND, OR 97212
Region:	North Western Region
Facility ID:	26-11-0011
Cleanup Received Date:	01/05/2011
Cleanup Start Date:	Not reported
Cleanup Complete Date:	**11/10/2011**
Decode for Region:	**North West Region**

CE316 SSW 1/4-1/2 0.475 mi. 2508 ft. | **HEATING OIL TANK 1621 N ROSS PORTLAND, OR 97227** | **OR LUST** | **S101385158 N/A**

Site 3 of 3 in cluster CE

Relative: Lower
Actual: 98 ft.

LUST:

Name:	HEATING OIL TANK
Address:	1621 N ROSS
City,State,Zip:	PORTLAND, OR 97227
Region:	North Western Region
Facility ID:	26-95-0038
Cleanup Received Date:	02/27/1995
Cleanup Start Date:	02/27/1995
Cleanup Complete Date:	**11/27/1995**
Decode for Region:	**North West Region**

---

317 ENE 1/4-1/2 0.475 mi. 2510 ft. | **HEATING OIL TANK 3106 NE 7TH AVE PORTLAND, OR 97212** | **OR LUST** | **S127478884 N/A**

Relative: Higher
Actual: 190 ft.

LUST:

Name:	HEATING OIL TANK
Address:	3106 NE 7TH AVE
City,State,Zip:	PORTLAND, OR 97212
Region:	North Western Region
Facility ID:	26-21-0147
Cleanup Received Date:	02/19/2021
Cleanup Start Date:	Not reported
Cleanup Complete Date:	**11/17/2021**
Decode for Region:	**North West Region**

CJ318 NE 1/4-1/2 0.475 mi. 2510 ft. | **GRANT WAREHOUSE AREAWIDE**
NE MARTIN LUTHER KING JR. BLVD./NE IVY ST. VICINITY
PORTLAND, OR 97212 | **OR ECSI** **OR VCP** | **S113408874** **N/A**

Site 4 of 5 in cluster CJ

Relative: Higher

Actual: 190 ft.

ECSI:

Name:	GRANT WAREHOUSE AREAWIDE
Address:	NE MARTIN LUTHER KING JR. BLVD./NE IVY ST. VICINITY
City,State,Zip:	PORTLAND, OR 97212
State ID Number:	5788
Brown ID:	0
Study Area:	False
Region ID:	2
Legislatve ID:	0
Investigation:	Suspect
FACA ID:	126817
Further Action:	0
Lat/Long (dms):	45 32 50.30 / -122 39 38.50
County Code:	26.00
Score Value:	Not reported
Cerclis ID:	001003163
Township Coord.:	1.00
Township Zone:	N
Range Coord:	1.00
Range Zone:	E
Section Coord:	26
Qtr Section:	bb
Tax Lots:	9 tax lots, including TL 1800
Size:	Not reported
NPL:	False
Orphan:	False
Updated By:	MGREENB
Update Date:	10/12/2016
Created Date:	02/13/2013
Decode For RegionID:	Northwest Region
Decode For BrownID:	Not reported
Decode For Furtheract:	Not reported
Decode For Investstat:	Suspect
Decode For Legislative:	Not reported
Alias Name:	GRANT WAREHOUSE - RESIDENTIAL AREA

Hazardous Release:

Substance ID.:	121639
Haz Release ID:	388140
Qty Released:	Not reported
Date Released:	Not reported
Update Date:	06/19/2013
Update By:	SMILLER
Substance Code:	7439-92-1
Substance Name:	LEAD
Substance Abbrev.:	Not reported
Substance Category ID:	8466
Substance Category:	Inorganics
Category Level:	Not reported
Created By:	Not reported
Created Date:	12/17/2002
Substance Category ID:	8466
Substance Category:	Inorganics
Category Level:	Not reported

GRANT WAREHOUSE AREAWIDE (Continued) **S113408874**

Created By: Not reported
Created Date: 12/17/2002
Substance Alias ID: 319256
Sub Alias Name: PB
Sampling Result ID: 350601
Feature Id: 0
Hazard Release Id: 388140
Medium: 703
Substance Abbrev.: 0
Unit Code: Not reported
Observation: False
Owner Operator: False
Lab Data: False
Sample Depth: Not reported
Start Date: 05/01/2013
End Date: Not reported
Min Concentration: Not reported
Max Concentration: Not reported
Sample Comment: up to 587mg/kg in soil measured by XRF.
Last Update By: SMILLER
Update Date: 06/19/2013
Decode for MediumID: Soil

Narrative:
NARR ID: 5754523
NARR Code: Data Sources
Created By: SMILLER
Created Date: 02/25/2013
Updated By: GWISTAR
Updated Date: 06/22/2016
Decode for NarcdID: Data Sources
NARR Comments: Former Grant Warehouse site files (ECSI#2385)

NARR ID: 5754628
NARR Code: Hazardous Substance/Waste Types
Created By: SMILLER
Created Date: 04/24/2013
Updated By: SMILLER
Updated Date: 04/24/2013
Decode for NarcdID: Hazardous Substance/Waste Types
NARR Comments: lead

NARR ID: 5754627
NARR Code: Manner of Release
Created By: SMILLER
Created Date: 04/24/2013
Updated By: SMILLER
Updated Date: 04/24/2013
Decode for NarcdID: Manner of Release
NARR Comments: unknown

NARR ID: 5754722
NARR Code: Pathways Other Hazards
Created By: SMILLER
Created Date: 06/17/2013
Updated By: SMILLER
Updated Date: 06/17/2013
Decode for NarcdID: Pathways & Other Hazards

GRANT WAREHOUSE AREAWIDE (Continued) **S113408874**

NARR Comments: [6/17/13 SAM/SA] dermal contact from lead in soil.

NARR ID: 5754522
NARR Code: Remedial Action
Created By: SMILLER
Created Date: 02/25/2013
Updated By: SMILLER
Updated Date: 06/20/2013
Decode for NarcdID: Remedial Action
NARR Comments: [2/25/13 SAM/ SA] Insufficient sampling was conducted at residential and commercial properties in close proximity to the site, and therefore, the extent of soil with lead concentrations greater than DEQ RBCs for residential receptors at these properties is unknown. DEQ has defined the area of potential concern as properties within a 100 yard radius from the former Grant Warehouse property based on our review of previous off site sample results in 1999. DEQ plans to perform a Preliminary Assessment (PA) with limited sampling at nearby and adjacent properties in close proximity to the former Grant Warehouse site. [6/19/13 SAM/SA] The PA found Lead concentrations were above residential risk based concentrations at the residential property, just east of the former Grant Warehouse facility. Other sources of lead from leaded gasoline (high volumes of cars and large trucks), nearby historic industrial facilities in the general vicinity, and lead based paint may also have contributed to the moderate lead concentration in soil on this property. Other properties sampled for lead were below risk based concentrations, except in areas where lead based paint may be expected, near drip lines and in close proximity to the home footprint. DEQ plans to contact the property owner of 436 NE Ivy Street to discuss the results of the assessment and make recommendations to either remove soil or create a physical barrier to prevent direct contact with soil in locations greater than 400 mg/kg on the property. DEQ will also send a letter to the owners of all properties monitored for this PA to inform them of the results and provide information regarding best management practices to minimize exposure to lead on their property, particularly in older homes with lead-based paint.

NARR ID: 5754626
NARR Code: Substances of Concern
Created By: SMILLER
Created Date: 04/24/2013
Updated By: SMILLER
Updated Date: 04/24/2013
Decode for NarcdID: Substances of Concern
NARR Comments: lead

NARR ID: 5754521
NARR Code: Site History
Created By: SMILLER
Created Date: 02/25/2013
Updated By: GWISTAR
Updated Date: 06/22/2016
Decode for NarcdID: Site History
NARR Comments: The former Grant Warehouse site (ECSI#2385) covers approximately 0.37 acres of property and is located in an area of mixed residential and commercial use. The property was allegedly used as a metallurgical lab and metals recycling facility for approximately 20 years, from

GRANT WAREHOUSE AREAWIDE (Continued) **S113408874**

1970 to 1999. The site is currently a vacant lot (Tax Lot 1700). EPA conducted an emergency removal of chemicals and debris from the site in 1998 and 1999. As part of the removal action, EPA collected soil samples at the site and from nearby residential and small commercial properties. Analysis of off-site samples confirmed concentrations of lead in soil above EPA PRGs DEQ risk-based concentrations of 400 mg/kg for direct exposure to residents. Additional investigation and remedial action was conducted at former Grant Warehouse in 2003, and remedial action to include the removal of underground storage tanks, hazardous waste-contaminated soil, asbestos, and the demolition of site buildings was completed in 2006. DEQ issued a No Further Action determination for the site on July 13, 2006; the No Further Action did not cover the offsite soils.

NARR ID: 5756180
NARR Code: 1922
Created By: GWISTAR
Created Date: 06/22/2016
Updated By: MGREENB
Updated Date: 10/12/2016
Decode for NarcdID: Current Site Summary Statement
NARR Comments: [June 2016] In 2006, DEQ made a no further action decision at the former Grant Warehouse site (ECSI #2385). However, this NFA does not apply to properties adjacent to the former Grant Warehouse, which comprise this site (ECSI #5788).

 In March 2016, a potential buyer of the former Grant Warehouse and some surrounding properties applied to DEQ for a Prospective Purchaser Agreement. Work for the new conglomerate site was performed under ECSI # 6146.

Administrative Action:
Action ID: 9424
Region: Not reported
Complete Date: 02/13/2013
Rank Value: Not reported
Cleanup Flag: False
Created Date: 02/13/2013
Decode for AgencyID: Department of Environmental Quality
Decode for RegionID: Not reported
Category: Administrative Action
Action Code Flag: False
Action: Site added to database
Further Action: Not reported
Comments: Not reported

Action ID: 9480
Region: Northwestern Region
Complete Date: 03/20/2013
Rank Value: Not reported
Cleanup Flag: False
Created Date: 02/13/2013
Decode for AgencyID: Department of Environmental Quality
Decode for RegionID: Northwest Region
Category: Remedial Action
Action Code Flag: False
Action: Federal Preliminary Assessment recommended
Further Action: 0
Comments: Not reported

GRANT WAREHOUSE AREAWIDE (Continued) **S113408874**

Action ID: 9457
Region: Northwestern Region
Complete Date: 06/20/2013
Rank Value: Not reported
Cleanup Flag: False
Created Date: 03/20/2013
Decode for AgencyID: Environmental Protection Agency
Decode for RegionID: Northwest Region
Category: EPA Led Action
Action Code Flag: False
Action: EPA Basic Preliminary Assessment
Further Action: 0
Comments: Not reported

Action ID: 9495
Region: Northwestern Region
Complete Date: 06/20/2013
Rank Value: Not reported
Cleanup Flag: False
Created Date: 06/20/2013
Decode for AgencyID: Department of Environmental Quality
Decode for RegionID: Northwest Region
Category: Remedial Action
Action Code Flag: False
Action: Other recommendation
Further Action: 0
Comments: Not reported

Action ID: 9464
Region: Northwestern Region
Complete Date: Not reported
Rank Value: Not reported
Cleanup Flag: False
Created Date: 06/22/2016
Decode for AgencyID: Department of Environmental Quality
Decode for RegionID: Northwest Region
Category: Remedial Action
Action Code Flag: False
Action: Prospective Purchaser Agreement
Further Action: 0
Comments: Not reported

Action ID: 9421
Region: 0
Complete Date: 02/05/2013
Rank Value: Not reported
Cleanup Flag: False
Created Date: 06/22/2016
Decode for AgencyID: Environmental Protection Agency
Decode for RegionID: Not reported
Category: EPA Led Action
Action Code Flag: False
Action: Site added to CERCLIS
Further Action: 0
Comments: Not reported

Action ID: 9444

GRANT WAREHOUSE AREAWIDE (Continued) **S113408874**

Region: 0
Complete Date: 10/30/2013
Rank Value: Not reported
Cleanup Flag: False
Created Date: 06/22/2016
Decode for AgencyID: Environmental Protection Agency
Decode for RegionID: Not reported
Category: EPA Led Action
Action Code Flag: False
Action: No Further Remedial Action Planned under Federal program
Further Action: 0
Comments: Not reported

VCS:
Name: GRANT WAREHOUSE AREAWIDE
Address: NE MARTIN LUTHER KING JR. BLVD./NE IVY ST. VICINITY
City,State,Zip: PORTLAND, OR 97212
ECS Site ID: 5788
Facility Size: Not reported
Action: Prospective Purchaser Agreement
Start Date: 06/22/2016
End Date: Not reported
Program: VCP
Latitude: 45.5473
Longitude: -122.6607

CC319 **HEATING OIL TANK** **OR LUST** **S120851211**
North **3537-3539 N WILLIAMS AVE** **N/A**
1/4-1/2 **PORTLAND, OR 97227**
0.478 mi.
2524 ft. **Site 4 of 4 in cluster CC**

Relative: Higher
Actual: 176 ft.

LUST:
Name: HEATING OIL TANK
Address: 3537-3539 N WILLIAMS AVE
City,State,Zip: PORTLAND, OR 97227
Region: North Western Region
Facility ID: 26-17-0342
Cleanup Received Date: 04/05/2017
Cleanup Start Date: Not reported
Cleanup Complete Date: 05/03/2017
Decode for Region: North West Region

CI320 **HEATING OIL TANK** **OR LUST** **S100500662**
ESE **2310 NE 8TH** **N/A**
1/4-1/2 **PORTLAND, OR 97023**
0.479 mi.
2530 ft. **Site 2 of 2 in cluster CI**

Relative: Lower
Actual: 154 ft.

LUST:
Name: HEATING OIL TANK
Address: 2310 NE 8TH
City,State,Zip: PORTLAND, OR 97023
Region: North Western Region
Facility ID: 26-92-0254
Cleanup Received Date: 09/08/1992

HEATING OIL TANK (Continued) **S100500662**

Cleanup Start Date: 09/04/1992
Cleanup Complete Date: 04/19/2018
Decode for Region: North West Region

CL321
NNW
1/4-1/2
0.480 mi.
2533 ft.

HEATING OIL TANK
620 N FREMONT ST
PORTLAND, OR 97227

Site 1 of 2 in cluster CL

OR LUST **S111243200**
OR UIC **N/A**

Relative:
Higher

Actual:
174 ft.

LUST:
Name: HEATING OIL TANK
Address: 620 N FREMONT ST
City,State,Zip: PORTLAND, OR 97227
Region: North Western Region
Facility ID: 26-14-0950
Cleanup Received Date: 07/21/2014
Cleanup Start Date: Not reported
Cleanup Complete Date: 12/10/2014
Decode for Region: North West Region

OR UIC:
Name: BOISE-ELIOT
Address: 620 N FREMONT
City,State,Zip: PORTLAND, OR
UIC Well #: 1
Type: 5D2
Type Description: Storm Water Drainage
UIC Number: 13880
Facility Status: Not a UIC
Lat/Long: 45.5479 / -122.6727

CJ322
NE
1/4-1/2
0.480 mi.
2536 ft.

GRANT WAREHOUSE REMOVAL
3368 NE MARTIN LUTHER KING BLVD
PORTLAND, OR 97212

Site 5 of 5 in cluster CJ

SEMS-ARCHIVE **1001404277**
OR ECSI **ORSFN1002090**
OR VCP
OR BROWNFIELDS
PRP

Relative:
Higher

Actual:
185 ft.

SEMS Archive:
Site ID: 1002090
EPA ID: ORSFN1002090
Name: GRANT WAREHOUSE REMOVAL
Address: 3368 NE MARTIN LUTHER KING BLVD
Address 2: Not reported
City,State,Zip: PORTLAND, OR 97212-2056
Cong District: 03
FIPS Code: 41051
FF: N
NPL: Not on the NPL
Non NPL Status: NFRAP-Site does not qualify for the NPL based on existing information

SEMS Archive Detail:
Region: 10
Site ID: 1002090
EPA ID: ORSFN1002090
Site Name: GRANT WAREHOUSE REMOVAL

GRANT WAREHOUSE REMOVAL (Continued) **1001404277**

NPL:	N
FF:	N
OU:	00
Action Code:	VS
Action Name:	ARCH SITE
SEQ:	1
Start Date:	Not reported
Finish Date:	2005-07-15 04:00:00
Qual:	Not reported
Current Action Lead:	EPA Perf In-Hse

Region:	10
Site ID:	1002090
EPA ID:	ORSFN1002090
Site Name:	GRANT WAREHOUSE REMOVAL
NPL:	N
FF:	N
OU:	00
Action Code:	RV
Action Name:	RMVL
SEQ:	1
Start Date:	1998-11-18 05:00:00
Finish Date:	1999-02-19 05:00:00
Qual:	C
Current Action Lead:	EPA Perf

ECSI:

Name:	GRANT WAREHOUSE
Address:	3368 NE MARTIN LUTHER KING, JR. BLVD.
City,State,Zip:	PORTLAND, OR 97212
State ID Number:	2385
Brown ID:	Brownfield Site - Assistance From Other Public Agencies
Study Area:	False
Region ID:	2
Legislatve ID:	0
Investigation:	No Further Action
FACA ID:	10960
Further Action:	0
Lat/Long (dms):	45 32 51.70 / -122 39 40.00
County Code:	26.00
Score Value:	Not reported
Cerclis ID:	SFN1002090
Township Coord.:	1.00
Township Zone:	N
Range Coord:	1.00
Range Zone:	E
Section Coord:	26
Qtr Section:	Not reported
Tax Lots:	Not reported
Size:	Approx. 0.25 acre
NPL:	False
Orphan:	False
Updated By:	MGREENB
Update Date:	10/12/2016
Created Date:	07/02/1999
Decode For RegionID:	Northwest Region

GRANT WAREHOUSE REMOVAL (Continued) **1001404277**

Decode For BrownID: Brownfield Site - Assistance from Other Public Agencies
Decode For Furtheract: Not reported
Decode For Investstat: No Further Action
Decode For Legislative: Not reported

Hazardous Release:
Substance ID.: 121011
Haz Release ID: 386207
Qty Released: unknown
Date Released: Not reported
Update Date: 03/16/2004
Update By: RWILLIA
Substance Code: 127-18-4
Substance Name: TETRACHLOROETHYLENE
Substance Abbrev.: Not reported
Substance Category ID: 8519
Substance Category: Volatiles
Category Level: Not reported
Created By: Not reported
Created Date: 12/17/2002
Substance Category ID: 8551
Substance Category: Solvents of interest to Milwaukie Area GW study
Category Level: Not reported
Created By: Not reported
Created Date: 12/17/2002
Substance Category ID: 8519
Substance Category: Volatiles
Category Level: Not reported
Created By: Not reported
Created Date: 12/17/2002
Substance Category ID: 8551
Substance Category: Solvents of interest to Milwaukie Area GW study
Category Level: Not reported
Created By: Not reported
Created Date: 12/17/2002
Substance Alias ID: 316912
Sub Alias Name: ETHENE,TETRACHLORO-
Substance Alias ID: 316913
Sub Alias Name: ETHYLENE TETRACHLORIDE
Substance Alias ID: 316914
Sub Alias Name: PERCHLOROETHYLENE
Substance Alias ID: 316915
Sub Alias Name: PERCLENE
Substance Alias ID: 316916
Sub Alias Name: TETRACHLOROETHENE
Substance Alias ID: 316917
Sub Alias Name: TETRACHLOROETHENE,1,1,2,2-
Substance Alias ID: 316918
Sub Alias Name: TETRACHLOROETHYLENE,1,1,2,2-
Sampling Result ID: 347673
Feature Id: 0
Hazard Release Id: 386207
Medium: 703
Substance Abbrev.: 0
Unit Code: Not reported
Observation: False
Owner Operator: False
Lab Data: True

GRANT WAREHOUSE REMOVAL (Continued) **1001404277**

Sample Depth: 0.5-2 feet
Start Date: 10/23/2003
End Date: Not reported
Min Concentration: Not reported
Max Concentration: Not reported
Sample Comment: 14 mg/kg
Last Update By: RWILLIA
Update Date: 03/16/2004
Decode for MediumID: Soil

Substance ID.: 121610
Haz Release ID: 386208
Qty Released: unknown
Date Released: Not reported
Update Date: 03/16/2004
Update By: RWILLIA
Substance Code: 71-55-6
Substance Name: TRICHLOROETHANE,1,1,1-
Substance Abbrev.: Not reported
Substance Category ID: 8521
Substance Category: Volatiles
Category Level: Not reported
Created By: Not reported
Created Date: 12/17/2002
Substance Category ID: 8552
Substance Category: Solvents of interest to Milwaukie Area GW study
Category Level: Not reported
Created By: Not reported
Created Date: 12/17/2002
Substance Category ID: 8521
Substance Category: Volatiles
Category Level: Not reported
Created By: Not reported
Created Date: 12/17/2002
Substance Category ID: 8552
Substance Category: Solvents of interest to Milwaukie Area GW study
Category Level: Not reported
Created By: Not reported
Created Date: 12/17/2002
Substance Alias ID: 319183
Sub Alias Name: BALTANA
Substance Alias ID: 319184
Sub Alias Name: CHLOROTHENE
Substance Alias ID: 319185
Sub Alias Name: METHYLCHLOROFORM
Substance Alias ID: 318151
Sub Alias Name: TCA,1,1,1-
Sampling Result ID: 347674
Feature Id: 0
Hazard Release Id: 386208
Medium: 703
Substance Abbrev.: 0
Unit Code: Not reported
Observation: False
Owner Operator: False
Lab Data: True
Sample Depth: 0.5-2 feet

GRANT WAREHOUSE REMOVAL (Continued) **1001404277**

Start Date: 10/23/2003
End Date: Not reported
Min Concentration: Not reported
Max Concentration: Not reported
Sample Comment: 0.026 mg/kg
Last Update By: RWILLIA
Update Date: 03/16/2004
Decode for MediumID: Soil

Substance ID.: 120878
Haz Release ID: 386209
Qty Released: unknown
Date Released: Not reported
Update Date: 03/16/2004
Update By: RWILLIA
Substance Code: 108-67-8
Substance Name: TRIMETHYLBENZENE,1,3,5-
Substance Abbrev.: Not reported
Substance Alias ID: 316454
Sub Alias Name: BENZENE,1,3,5-TRIMETHYL-
Substance Alias ID: 316455
Sub Alias Name: MESITYLENE
Substance Alias ID: 316456
Sub Alias Name: TRIMENTHYLBENZENE,sym-
Substance Alias ID: 316457
Sub Alias Name: TRIMETHYLBENZOL
Sampling Result ID: 347675
Feature Id: 0
Hazard Release Id: 386209
Medium: 703
Substance Abbrev.: 0
Unit Code: Not reported
Observation: False
Owner Operator: False
Lab Data: True
Sample Depth: 2.5-4.5 feet
Start Date: 10/23/2003
End Date: Not reported
Min Concentration: Not reported
Max Concentration: Not reported
Sample Comment: 0.031 mg/kg
Last Update By: RWILLIA
Update Date: 03/16/2004
Decode for MediumID: Soil

Narrative:
NARR ID: 5738482
NARR Code: Contamination
Created By: Not reported
Created Date: 12/17/2002
Updated By: RWILLIA
Updated Date: 09/29/2004
Decode for NarcdID: Contamination
NARR Comments: In October 1998, Portland police responded to a dispute at the site and discovered numerous chemical and waste containers, as well as debris, stacked wall-to-wall in the building and in the outside yard. Portland Fire Bureau and DEQ inspectors later documented thousands of chemicals of all sorts, including corrosives, oxidizers,

GRANT WAREHOUSE REMOVAL (Continued) **1001404277**

flammable/explosives, and dusts containing very high levels of lead. A number of homeless persons had been occupying the premises. Based on these findings, DEQ requested EPA assistance to abate the imminent and substantial endangerment the site presented, and EPA's Criminal Investigation Division initiated a criminal inquiry based on the apparently illegal storage of chemicals. (3/16/04 RKW/SRS) In October 2003, a Phase II Environmental Site Investigation was completed. Soil and concrete samples were collected from 23 locations in the buildings and yard. Remaining environmental concerns included three historic USTs, a pump island, catch basins, a suspect hoist and mechanic's pits, concrete flooring, and yard soils. Samples were analyzed for TPH, PAHs, PCBs, metals, and VOCs. The solvents PCE (14 mg/kg) and 1,1,1-TCA (0.026 mg/kg) were found in shallow soil in one area below the outside pavement where the asphalt appeared degraded. Solvents were not found in the next deeper soil sample. A low concentration of the petroleum-related VOC, 1,3,5-trimethylbenzene, was found near one end of a heating oil UST. TPH, PAHs, and PCBs were not found. Metals detected were generally within the range of natural background concentrations.

NARR ID: 5744686
NARR Code: General Site Description
Created By: RWILLIA
Created Date: 03/16/2004
Updated By: RWILLIA
Updated Date: 03/16/2004
Decode for NarcdID: General Site Description
NARR Comments: The site consists of two adjacent large buildings, a small shop, and a fenced, partially paved yard.

NARR ID: 5744684
NARR Code: Hazardous Substance/Waste Types
Created By: RWILLIA
Created Date: 03/16/2004
Updated By: RWILLIA
Updated Date: 03/16/2004
Decode for NarcdID: Hazardous Substance/Waste Types
NARR Comments: Building materials were surveyed in a Hazardous Building Materials Survey. Various building materials contained asbestos and lead. Dust inside the buildings contained heavy metals, particularly lead. Ash and debris in the foundry firebox contained high concentrations of heavy metals and is considered a hazardous waste.

NARR ID: 5738483
NARR Code: Pathways Other Hazards
Created By: Not reported
Created Date: 12/17/2002
Updated By: Not reported
Updated Date: 12/17/2002
Decode for NarcdID: Pathways & Other Hazards
NARR Comments: The closest residence is less than 100 feet from the warehouse, on NE Ivy St., which borders the building's north side. A day care facility is also nearby, on NE Ivy, on the east side of the warehouse. Across NE Martin Luther King, Jr. Blvd. to the west are a combination of commercial establishments and residences. Off-site sampling conducted by EPA suggests that historical operations at the Grant Warehouse have not affected the surrounding community.

GRANT WAREHOUSE REMOVAL (Continued) **1001404277**

NARR ID: 5738484
NARR Code: Remedial Action
Created By: Not reported
Created Date: 12/17/2002
Updated By: GWISTAR
Updated Date: 07/20/2006
Decode for NarcdID: Remedial Action
NARR Comments: (7/2/99 GMW/SAS) From 11/98 to 2/99, EPA and its contractors conducted a $1 million removal operation at this site. This action had to be conducted in sequential steps, consisting of moving debris to make room for <quot>hazard categorization<quot> of the approximately 10,000 chemical containers at the site (both indoors and outdoors), disposing of chemicals and solid wastes at appropriate facilities, cleaning up spills as they occurred, and collecting and removing lead-contaminated dusts from rafters, walls, and floors. This removal action also consisted of sealing interior chimneys with concrete plugs, to prevent possible direct contact with metals-contaminated interior portions of the chimneys. EPA then sampled soil from various depths in unsurfaced parts of the yard, initially finding high levels of metals, PAHs, and other compounds. Finally, EPA removed and disposed of 12-18 inches of soil from the entire unsurfaced part of the yard, and replaced it with imported clean fill. No confirmation samples were collected following soil removal. EPA's removal action eliminated immediate threats, but did not necessarily result in the site's cleanup to standards that are protective of human health and the environment in the long-term. As a result, further environmental evaluation of this site is needed, with the scope dependent on projected future land uses. In June 1999, the U.S. Army Corps of Engineers began a Level I/II Environmental Site Assessment in conjuction with the City of Portland's Brownfield Showcase program. (2/1/05 RKW SRS) Workers have begun cleanup of hazardous building materials within Grant Warehouse structure. This includes asbestos roofing material, lead paint, and chimney structures. USTs and piping were removed with little sign of contamination. (2/24/05 RKW SRS) Both brick chimneys have been completely removed. The outdoor ambient air sampling was ND showing that the negative air containment place on the roof was effective and the interior enclosure also passed air sampling. (5/16/05 RKW SRS) The warehouse building has been demolished. A small spill area of yellow soil was found below the building. Contaminated soil has been excavated. (1/18/06 RKW SRS) In January additional confirmation samples were collected in the yellow-stained soil area beneath the former building. (7/20/06 M. Greenburg/VCP) All known areas of soil contamination have been remediated to either non-detect levels or residential risk-based concentrations, and no further action is required for the site. This NFA does not apply to off-site properties where elevated lead concentrations were observed. The source of this off-site contamination has not been determined.

NARR ID: 5745561
NARR Code: Site History
Created By: RWILLIA
Created Date: 09/29/2004
Updated By: RWILLIA
Updated Date: 09/29/2004
Decode for NarcdID: Site History
NARR Comments: (7/2/99 GMW/SAS) Built in 1925 as a slaughterhouse, the Grant

GRANT WAREHOUSE REMOVAL (Continued) **1001404277**

Warehouse (named for its owner since 1975, Erwin Grant) has been used as an auto repair facility, a welding shop, a lead-acid battery business, and most recently a metallurgical laboratory.

NARR ID: 5756179
NARR Code: 1922
Created By: GWISTAR
Created Date: 06/22/2016
Updated By: MGREENB
Updated Date: 10/12/2016
Decode for NarcdID: Current Site Summary Statement
NARR Comments: [July 2006] All known areas of soil contamination have been remediated to either non-detect levels or residential risk-based concentrations, and DEQ is requiring no further action at the site. This NFA does not apply to ECSI #5788 (off-site properties with elevated lead concentrations, the source of which has not been determined). Site was later part of a conglomerate of parcels that were redeveloped under ECSI # 6146.

Administrative Action:
Action ID: 9443
Region: Northwestern Region
Complete Date: 07/20/2006
Rank Value: Not reported
Cleanup Flag: False
Created Date: 07/20/2006
Decode for AgencyID: Department of Environmental Quality
Decode for RegionID: Northwest Region
Category: Remedial Action
Action Code Flag: False
Action: NO FURTHER STATE ACTION REQUIRED
Further Action: 0
Comments: Not reported

Action ID: 9442
Region: 0
Complete Date: 03/28/2004
Rank Value: Not reported
Cleanup Flag: False
Created Date: 03/16/2004
Decode for AgencyID: Department of Environmental Quality
Decode for RegionID: Not reported
Category: Remedial Action
Action Code Flag: False
Action: NEGOTIATIONS
Further Action: 0
Comments: Not reported

Action ID: 9440
Region: Northwestern Region
Complete Date: 03/28/2004
Rank Value: Not reported
Cleanup Flag: False
Created Date: 04/15/2004
Decode for AgencyID: Department of Environmental Quality
Decode for RegionID: Northwest Region
Category: Remedial Action
Action Code Flag: False

GRANT WAREHOUSE REMOVAL (Continued) **1001404277**

Action: Letter Agreement
Further Action: 0
Comments: Not reported

Action ID: 9469
Region: 0
Complete Date: 01/18/2006
Rank Value: Not reported
Cleanup Flag: True
Created Date: 01/18/2006
Decode for AgencyID: Department of Environmental Quality
Decode for RegionID: Not reported
Category: Remedial Action
Action Code Flag: False
Action: REMEDIAL ACTION
Further Action: 0
Comments: Not reported

Action ID: 9421
Region: Not reported
Complete Date: 11/18/1998
Rank Value: 0
Cleanup Flag: False
Created Date: 12/17/2002
Decode for AgencyID: Environmental Protection Agency
Decode for RegionID: Not reported
Category: EPA Led Action
Action Code Flag: False
Action: Site added to CERCLIS
Further Action: Not reported
Comments: Not reported

Action ID: 9424
Region: Northwestern Region
Complete Date: Not reported
Rank Value: 0
Cleanup Flag: False
Created Date: 12/17/2002
Decode for AgencyID: Department of Environmental Quality
Decode for RegionID: Northwest Region
Category: Administrative Action
Action Code Flag: False
Action: Site added to database
Further Action: Not reported
Comments: Not reported

Action ID: 9509
Region: 0
Complete Date: 02/19/1999
Rank Value: 0
Cleanup Flag: False
Created Date: 12/17/2002
Decode for AgencyID: Environmental Protection Agency
Decode for RegionID: Not reported
Category: EPA Led Action
Action Code Flag: False
Action: EPA Removal Action

GRANT WAREHOUSE REMOVAL (Continued) **1001404277**

Further Action: 0
Comments: Not reported

Action ID: 9508
Region: Headquarters
Complete Date: 07/02/1999
Rank Value: 0
Cleanup Flag: False
Created Date: 12/17/2002
Decode for AgencyID: Department of Environmental Quality
Decode for RegionID: Headquarters
Category: Remedial Action
Action Code Flag: False
Action: Site Screening recommended (EV)
Further Action: Not reported
Comments: Not reported

Action ID: 9444
Region: 0
Complete Date: 07/23/2005
Rank Value: Not reported
Cleanup Flag: False
Created Date: 06/17/2013
Decode for AgencyID: Environmental Protection Agency
Decode for RegionID: Not reported
Category: EPA Led Action
Action Code Flag: False
Action: No Further Remedial Action Planned under Federal program
Further Action: 0
Comments: Not reported

VCS:
Name: GRANT WAREHOUSE
Address: 3368 NE MARTIN LUTHER KING, JR. BLVD.
City,State,Zip: PORTLAND, OR 97212
ECS Site ID: 2385
Facility Size: Approx. 0.25 acre
Action: NO FURTHER STATE ACTION REQUIRED
Start Date: 07/20/2006
End Date: 07/20/2006
Program: VCP
Latitude: 45.5477
Longitude: -122.6611

Name: GRANT WAREHOUSE
Address: 3368 NE MARTIN LUTHER KING, JR. BLVD.
City,State,Zip: PORTLAND, OR 97212
ECS Site ID: 2385
Facility Size: Approx. 0.25 acre
Action: Letter Agreement
Start Date: 03/28/2004
End Date: 03/28/2004
Program: VCP
Latitude: 45.5477
Longitude: -122.6611

Name: GRANT WAREHOUSE

GRANT WAREHOUSE REMOVAL (Continued) **1001404277**

Address: 3368 NE MARTIN LUTHER KING, JR. BLVD.
City,State,Zip: PORTLAND, OR 97212
ECS Site ID: 2385
Facility Size: Approx. 0.25 acre
Action: REMEDIAL ACTION
Start Date: 12/20/2004
End Date: 01/18/2006
Program: VCP
Latitude: 45.5477
Longitude: -122.6611

OR BROWNFIELDS:
Name: GRANT WAREHOUSE
Address: 3368 NE MARTIN LUTHER KING, JR. BLVD.
City,State,Zip: PORTLAND, OR 97212
Geolocation Id: 10960
Status: NO FURTHER STATE ACTION REQUIRED
Lat/Long: 45.5477 / -122.661

PRP:
PRP Name: GRANT, ERWIN

BY323 **HEATING OIL TANK** **OR LUST** **S105711582**
NNW **3516 N COMMERCIAL AVENUE** **N/A**
1/4-1/2 **PORTLAND, OR 97227**
0.482 mi.
2543 ft. **Site 2 of 2 in cluster BY**

Relative:
Higher
Actual:
177 ft.

LUST:
Name: HEATING OIL TANK
Address: 3516 N COMMERCIAL AVENUE
City,State,Zip: PORTLAND, OR 97227
Region: North Western Region
Facility ID: 26-03-0202
Cleanup Received Date: 02/03/2003
Cleanup Start Date: 02/07/2003
Cleanup Complete Date: 06/24/2003
Decode for Region: North West Region

CB324 **FIVE STAR CHEVRON** **OR LUST** **U003088631**
NNE **3435 NE M L KING BLVD** **OR UST** **N/A**
1/4-1/2 **PORTLAND, OR 97212** **OR HAZMAT**
0.482 mi.
2544 ft. **Site 4 of 4 in cluster CB**

Relative:
Higher
Actual:
184 ft.

LUST:
Name: THE KHALSA CORPORATION
Address: 3435 NE UNION AVE
City,State,Zip: PORTLAND, OR 97212
Region: North Western Region
Facility ID: 26-97-0405
Cleanup Received Date: 05/29/1997
Cleanup Start Date: 05/29/1997
Cleanup Complete Date: 05/20/2002
Decode for Region: North West Region

FIVE STAR CHEVRON (Continued) **U003088631**

Name:	ARCO SS #5253
Address:	3435 NE UNION AVENUE
City,State,Zip:	PORTLAND, OR 97212
Region:	North Western Region
Facility ID:	26-91-0061
Cleanup Received Date:	01/24/1991
Cleanup Start Date:	01/24/1991
Cleanup Complete Date:	**12/09/1991**
Decode for Region:	**North West Region**

UST:

Name:	FIVE STAR CHEVRON
Address:	3435 NE M L KING BLVD
City:	PORTLAND
Facility ID:	8738
Facility Telephone:	503-997-4135
Permittee Name:	ANTHONY DOAN
Number of Permitted Tanks:	3
Active Tanks:	3
Decommissioned Tanks:	Not reported
Number of Tanks:	3

HAZMAT:

Name:	Not reported
Address:	3435 NE UNION
City,State,Zip:	PORTLAND, OR 97212
Responsble Party:	SUSAN E PALM
RP Company:	PRESTIGE STATIONS
RP Address:	3435 NE UNION
RP City,St,Zip:	PORTLAND 97212
Facility ID:	870182
OERS Number:	Not reported
Dept Rsp:	PORTLAND BUREAU OF F&R&EMS
Narrative:	Not reported
Property Loss:	Not reported
Amount Released:	Not reported
Service County:	Not reported
Service Name:	Not reported
Incident Type:	Not reported
Civilian Casualty Activity:	Not reported
Chemical Name:	Not reported
Hazmat Area Affected:	Not reported
Hazmat Area Evacuated:	Not reported
Hazmat Container Type:	Not reported
Hazmat Physical State Released:	Not reported
Hazmat Released Into:	Not reported
Hazmat Released Volume Units:	Not reported
Hazmat Released Weight Units:	Not reported
Hazmat Released From:	Not reported
Hazmat Area Affected Measurement:	Not reported
Hazmat No. of People Evacuated:	Not reported
Hazmat No of Buildings Evacuated:	Not reported
Incident Content Loss:	Not reported
Civilian Casualty Patient Disposition:	Not reported
Incident Mixed Use Property:	Not reported
Location Type:	Not reported

FIVE STAR CHEVRON (Continued) **U003088631**

Incident Aid Given Or Received:	Not reported
Incident AID Received from FDID:	Not reported
Incident Aided Department FDID:	Not reported
Person Involved Business Name:	Not reported
Person Involved First Name:	Not reported
Person Involved Last Name:	Not reported
Person Involved Type:	Not reported
Person Involved Phone Number:	Not reported
Person Involved Primary Language:	Not reported
Hazmat Evacuated Measurement:	Not reported
Hazmat Story of Release:	Not reported
Remark:	Not reported
Incident District:	PORTLAND BUREAU OF F&R&EMS
Date Added:	01/01/1985
Unit:	Not reported
Agency Phone:	5032878436
Osfm Incident Report Number:	870182
Dept. Responding:	PORTLAND BUREAU OF F&R&EMS
Person Making Report:	JOSEPH WALLACE
Title:	LT
Agency:	PORTLAND BUREAU OF F&R&EMS
Phone:	5032878436
Date Of Incident:	12/28/1987
Call Time:	12:00:00 AM
In Route:	12:00:00 AM
Arrival:	5:45:00 PM
Depart Scene:	12:00:00 AM
Back In Quarters:	12:00:00 AM
In Service:	6:11:00 PM
Dist Of Incident:	PORTLAND BUREAU OF F&R&EMS
Were State Resources Used?:	False
Was Oers Notified?:	False
Oers Number:	Not reported
Team Number:	Not reported
Agency Report Number:	87-45399
Unit:	Not reported
Highway:	Not reported
Mile Post:	Not reported
Scene Type:	Public Structure
Area Type:	Commercial
Responsible Party(Ies):	SUSAN E PALM
Company:	PRESTIGE STATIONS
Respcontact:	Not reported
Address:	3435 NE UNION
Resp City:	PORTLAND
Resp State:	Not reported
Resp ZipCode:	97212
Phone:	Not reported
Resp Phone2:	Not reported
Weather:	0
Temperature:	0
Wind Speed:	0
Wind Direction:	Not reported
Were Haz Materials Released?:	True
Operation Performed:	Normal Operation
Cause:	Unknown
Vehicle And Cargo:	0

FIVE STAR CHEVRON (Continued) **U003088631**

Fixed Property:	3000
Total Loss:	$3,000.00
Hazmat Population Density:	Not reported
HazMat Actions Taken - Description:	Not reported
Hazmat Factors Contributing To Release:	Not reported
Hazmat DOT Hazard Classification:	Not reported
Hazmat CAS Number:	Not reported
Hazardous Materials Release:	Not reported
Fire Incident Type:	Not reported
Property Use:	Not reported
Latitude:	Not reported
Longitude:	Not reported
Hazmat Disposition:	Not reported

Chemical:

Chemical Info:	5000
Chemical Id:	35430
Incident Id:	870182
Chemical Name:	UNKNOWN CHEMICAL
UNNA:	Not reported
Amount At Risk:	0
Amount Released:	0
Amount Measured:	0
Biological:	False
Radiological:	False

Chemical Id:	35430
Chemical Name:	UNKNOWN CHEMICAL
Hazardous Ingredient:	UNKNOWN CHEMICAL
Hazardous Class 1:	9.0
Hazardous Class 2:	Not reported
Hazardous Rank:	2
Case Number:	Not reported
UNNA Number:	Not reported
EPA Pest Reg:	Not reported
EHA Chem:	Not reported
PSM Chem:	Not reported
CAA 112R Chem:	Not reported

Method:

Method Used Id:	4022
Incident Id:	870182
Identity Method:	5

Released:

Release Behavior Id:	2371
Incident Id:	870182
Behavior:	3

325
NE
1/4-1/2
0.482 mi.
2544 ft.

HEATING OIL TANK
526 NE COOK
PORTLAND, OR 97212

OR LUST **S104658357**
N/A

Relative:
Higher

Actual:
192 ft.

LUST:

Name:	HEATING OIL TANK
Address:	526 NE COOK
City,State,Zip:	PORTLAND, OR 97212
Region:	North Western Region
Facility ID:	26-00-5110
Cleanup Received Date:	06/16/2000
Cleanup Start Date:	06/16/2000
Cleanup Complete Date:	**09/07/2000**
Decode for Region:	**North West Region**

CA326
NNE
1/4-1/2
0.483 mi.
2550 ft.

HEATING OIL TANK
3526 NE RODNEY AVE
PORTLAND, OR 97212

Site 3 of 3 in cluster CA

OR LUST **S119015473**
N/A

Relative:
Higher

Actual:
179 ft.

LUST:

Name:	HEATING OIL TANK
Address:	3526 NE RODNEY AVE
City,State,Zip:	PORTLAND, OR 97212
Region:	North Western Region
Facility ID:	26-16-1148
Cleanup Received Date:	08/30/2016
Cleanup Start Date:	Not reported
Cleanup Complete Date:	**12/19/2016**
Decode for Region:	**North West Region**

CG327
East
1/4-1/2
0.489 mi.
2582 ft.

HEATING OIL TANK
2437 NE 9TH AVE
PORTLAND, OR 97212

Site 4 of 4 in cluster CG

OR LUST **S106475319**
N/A

Relative:
Higher

Actual:
163 ft.

LUST:

Name:	HEATING OIL TANK
Address:	2437 NE 9TH AVE
City,State,Zip:	PORTLAND, OR 97212
Region:	North Western Region
Facility ID:	26-04-0270
Cleanup Received Date:	03/02/2004
Cleanup Start Date:	03/02/2004
Cleanup Complete Date:	**04/28/2004**
Decode for Region:	**North West Region**

CM328 NNE 1/4-1/2 0.489 mi. 2584 ft. | **HEATING OIL TANK 3525 NE MALLORY PORTLAND, OR 97213** | **OR LUST** | **S102959499 N/A**

Site 1 of 2 in cluster CM

Relative: Higher

Actual: 180 ft.

LUST:

Name:	HEATING OIL TANK
Address:	3525 NE MALLORY
City,State,Zip:	PORTLAND, OR 97213
Region:	North Western Region
Facility ID:	26-97-0836
Cleanup Received Date:	11/07/1997
Cleanup Start Date:	11/07/1997
Cleanup Complete Date:	**12/09/1997**
Decode for Region:	**North West Region**

CK329 WSW 1/4-1/2 0.491 mi. 2593 ft. | **TUCKER BUILDING 2110 N LEWIS AVE PORTLAND, OR 97227** | **OR ECSI OR CRL OR ENG CONTROLS OR INST CONTROL OR VCP FINDS** | **1006858623 N/A**

Site 2 of 2 in cluster CK

Relative: Lower

Actual: 37 ft.

ECSI:

Name:	TUCKER BUILDING
Address:	2110 N LEWIS AVE.
City,State,Zip:	PORTLAND, OR 97227
State ID Number:	3036
Brown ID:	0
Study Area:	False
Region ID:	Not reported
Legislatve ID:	0
Investigation:	Listed on the CRL/Inventory
FACA ID:	6218
Further Action:	0
Lat/Long (dms):	45 32 16.80 / -122 40 36.50
County Code:	26.00
Score Value:	Not reported
Cerclis ID:	Not reported
Township Coord.:	1.00
Township Zone:	N
Range Coord:	1.00
Range Zone:	E
Section Coord:	27
Qtr Section:	CA
Tax Lots:	6400
Size:	0.92 acre
NPL:	False
Orphan:	False
Updated By:	KDAUGHE
Update Date:	08/25/2022
Created Date:	04/04/2001
Decode For RegionID:	Not reported
Decode For BrownID:	Not reported
Decode For Furtheract:	Not reported
Decode For Investstat:	Listed on the CRL/Inventory
Decode For Legislative:	Not reported
Alias Name:	2110 N Lewis LLC

TUCKER BUILDING (Continued) **1006858623**

Narrative:

NARR ID: 5745295
NARR Code: Site Contacts
Created By: AVOSS
Created Date: 08/05/2004
Updated By: AVOSS
Updated Date: 08/05/2004
Decode for NarcdID: Site Contacts
NARR Comments: City of Portland, Deputy Attorney, Jan Betz City of Portland Office of Transportation, Brant Williams

NARR ID: 5745297
NARR Code: Contamination
Created By: AVOSS
Created Date: 08/05/2004
Updated By: GWISTAR
Updated Date: 06/28/2006
Decode for NarcdID: Contamination
NARR Comments: (9/21/04 ACV/VCP) During on-ramp construction and the building demolition, soil and building materials (concrete) were determined to contain petroleum and polychlorinated biphenyls (PCBs).

NARR ID: 5745296
NARR Code: Hazardous Substance/Waste Types
Created By: AVOSS
Created Date: 08/05/2004
Updated By: JWAGGY
Updated Date: 08/10/2005
Decode for NarcdID: Hazardous Substance/Waste Types
NARR Comments: PCB-contaminated building debris and petroleum-contaminated soil.

NARR ID: 5746977
NARR Code: Manner of Release
Created By: JWAGGY
Created Date: 08/10/2005
Updated By: JWAGGY
Updated Date: 08/10/2005
Decode for NarcdID: Manner of Release
NARR Comments: During on-ramp construction and building demolition, soil and building materials (concrete) were determined to contain petroleum and polychlorinated biphenyl (PCB) contamination. Historic uses of the property include an electrical equipment service center (PacifiCorp) and a small retail/business office. PacifiCorp used the facility to service and maintain electrical transformers and other electrical equipment.

NARR ID: 5746974
NARR Code: Media Contamination
Created By: JWAGGY
Created Date: 08/10/2005
Updated By: JWAGGY
Updated Date: 08/10/2005
Decode for NarcdID: Media Contamination
NARR Comments: soil

NARR ID: 5746976
NARR Code: Pathways Other Hazards

TUCKER BUILDING (Continued) **1006858623**

Created By: JWAGGY
Created Date: 08/10/2005
Updated By: GWISTAR
Updated Date: 03/29/2007
Decode for NarcdID: Pathways & Other Hazards
NARR Comments: In 2002, Portland Department of Transportation (PDOT) completed construction of the on-ramp and the results of the follow-up site investigation conducted in 2003 indicated that soils were impacted sporadically with petroleum hydrocarbons (including low concentrations of petroleum constituents; polynuclear aromatic hydrocarbons or PAHs) and PCBs. Site groundwater was not significantly impacted from on-site sources. After completion of the vehicle on-ramp, the site was completely covered by either elements of the ramp or by newly placed asphalt pavement and curbing. On July 22, 2004, the City of Portland recorded an easement and equitable servitude (EES) with the property deed, which documented the site conditions and required maintenance of the on-ramp as an effective barrier to site contamination.

NARR ID: 5741282
NARR Code: Remedial Action
Created By: Not reported
Created Date: 12/17/2002
Updated By: GWISTAR
Updated Date: 06/28/2006
Decode for NarcdID: Remedial Action
NARR Comments: (8/5/04 ACV/VCP) Approximately 650 tons of petroleum-impacted soil were removed from the on-ramp footing excavations and disposed of at Hillsboro Landfill. PCB-contaminated concrete, where PCB concentrations exceeded a federal PCB cleanup level of 25 parts per million (ppm), from building floors was removed and disposed of off-site. The remaining building materials and concrete (with PCB concentrations below 25 ppm) were crushed and placed in the building basement before being covered by fill soil. The new on-ramp covered the site and if left in-place adequately mitigates future potential direct contact risks. The site remedy was submitted for public comment in April 2004 with no comments received. A deed restriction (Easement and Equitable Servitude) was placed on the property in July 2004. A conditional no further action decision was provided to the City of Portland in August 2004. (10/28/05 JMW/SAP) Comment period for Confirmed Release List (CRL) and Inventory listing closed on October 17, 2005. No comments were received, and the site has been listed.

NARR ID: 5746975
NARR Code: Health Threats
Created By: JWAGGY
Created Date: 08/10/2005
Updated By: GWISTAR
Updated Date: 05/14/2013
Decode for NarcdID: Health Threats
NARR Comments: The current on-ramp structure and new paved parking areas have effectively eliminated site risks, and will continue to prevent human exposure as long as the on-ramp and paving remain in-place and are maintained. There were no unacceptable ecological risks found at the site.

TUCKER BUILDING (Continued) **1006858623**

NARR ID: 5746568
NARR Code: Site History
Created By: GWISTAR
Created Date: 04/29/2005
Updated By: JWAGGY
Updated Date: 08/10/2005
Decode for NarcdID: Site History
NARR Comments: Prior to the on-ramp redevelopment in 2001/2002, the Tucker Property covered an entire city block and included a two-story building (with basement) on half of the property and asphalt-paved parking on the other half. Significant historic uses of the property had been an electrical equipment service center (PacifiCorp); and small retail and business offices since about the 1920/s. PacifiCorp used the facility to service and maintain electrical transformers and other electrical equipment.

NARR ID: 5754407
NARR Code: 1922
Created By: DHAFLEY
Created Date: 12/26/2012
Updated By: DHAFLEY
Updated Date: 01/10/2020
Decode for NarcdID: Current Site Summary Statement
NARR Comments: December 2012. As noted elsewhere in this ECSI report, a conditional NFA was issued for the site in 2004, which is contingent on the site cap remaining in place. The restriction is necessary because the site soil contains elevated contaminants including PCBs. As property formerly owner/operated by PacifiCorp, the Tucker property was included in a source control-related preliminary assessment completed in 2009 (<quot>Preliminary Assessment Report for the Albina Area Properties<quot>; Bridgewater Group, Inc., March 2009). the PA was subsequently revised. A source control investigation and activities report was completed for the site by the City of Portland 2010 (<quot>Former Tucker Building Storm System Investigation and Source Control Activities Report<quot>; City of Portland BES, April 2010). DEQ is currently evaluating a number of Albina area properties, including the former Tucker site, from a source control perspective. A source control decision is expected in 1st Quarter 2013. Cap inspection completed 1/4/13 by City of Portland at DEQ request. Cap inspection completed by City of Portland January 2020 (see Webdocs). No problems noted.

Site Control:
Site Control #: 1268
Control Number: 37
Begin Date: 01/10/2020
End Date: Not reported
Frequency Of Review: 0
Last Reviewed By: Dan Hafley
Last Reviewed Date: 01/10/2020
Last Update By: KDAUGHE
Last Updated Date: 08/25/2022
Site Comment: Asphalt cap inspected by City of Portland January 2020 and found to be intact and functioning.

Site Control #: 372
Control Number: 3
Begin Date: 08/05/2004

TUCKER BUILDING (Continued) **1006858623**

End Date: Not reported
Frequency Of Review: 60
Last Reviewed By: Alicia Voss
Last Reviewed Date: 08/05/2004
Last Update By: KDAUGHE
Last Updated Date: 08/25/2022
Site Comment: A deed restriction (Easement and Equitable Servitude) was placed on the property in July 2004.

Site Control #: 373
Control Number: 37
Begin Date: 01/05/2004
End Date: Not reported
Frequency Of Review: 0
Last Reviewed By: Dan Hafley
Last Reviewed Date: 01/04/2013
Last Update By: DHAFLEY
Last Updated Date: 06/27/2013
Site Comment: A vehicular on-ramp that covers the site needs to be left in place to prevent future potential direct contact risks. Cap inspection completed 1/4/13 by City of Portland at the request of DEQ. Cap condition acceptable.

Administrative Action:
Action ID: 9422
Region: Northwestern Region
Complete Date: 08/05/2004
Rank Value: Not reported
Cleanup Flag: False
Created Date: 08/05/2004
Decode for AgencyID: Department of Environmental Quality
Decode for RegionID: Northwest Region
Category: Remedial Action
Action Code Flag: False
Action: Engineering Control
Further Action: 0
Comments: Not reported

Action ID: 9429
Region: Northwestern Region
Complete Date: 08/05/2004
Rank Value: Not reported
Cleanup Flag: False
Created Date: 08/05/2004
Decode for AgencyID: Department of Environmental Quality
Decode for RegionID: Northwest Region
Category: Remedial Action
Action Code Flag: False
Action: FEASIBILITY STUDY
Further Action: 0
Comments: Not reported

Action ID: 9484
Region: Northwestern Region
Complete Date: 04/05/2004
Rank Value: Not reported
Cleanup Flag: False
Created Date: 08/05/2004

TUCKER BUILDING (Continued) **1006858623**

Decode for AgencyID: Department of Environmental Quality
Decode for RegionID: Northwest Region
Category: Remedial Action
Action Code Flag: False
Action: REMEDIAL INVESTIGATION
Further Action: Low
Comments: Not reported

Action ID: 9498
Region: Northwestern Region
Complete Date: 08/05/2004
Rank Value: Not reported
Cleanup Flag: False
Created Date: 08/05/2004
Decode for AgencyID: Department of Environmental Quality
Decode for RegionID: Northwest Region
Category: Listing Action
Action Code Flag: False
Action: Proposal for Confirmed Release List recommended
Further Action: 0
Comments: Not reported

Action ID: 9499
Region: Northwestern Region
Complete Date: 08/05/2004
Rank Value: Not reported
Cleanup Flag: False
Created Date: 08/05/2004
Decode for AgencyID: Department of Environmental Quality
Decode for RegionID: Northwest Region
Category: Listing Action
Action Code Flag: False
Action: Proposal for Inventory recommended
Further Action: 0
Comments: Not reported

Action ID: 9411
Region: Northwestern Region
Complete Date: 08/08/2004
Rank Value: Not reported
Cleanup Flag: False
Created Date: 08/05/2004
Decode for AgencyID: Department of Environmental Quality
Decode for RegionID: Northwest Region
Category: Remedial Action
Action Code Flag: False
Action: No Further Action (Conditional)
Further Action: 0
Comments: Not reported

Action ID: 9434
Region: Northwestern Region
Complete Date: 07/22/2004
Rank Value: Not reported
Cleanup Flag: False
Created Date: 08/10/2005
Decode for AgencyID: Department of Environmental Quality

TUCKER BUILDING (Continued) **1006858623**

Decode for RegionID: Northwest Region
Category: Remedial Action
Action Code Flag: False
Action: Institutional Control
Further Action: 0
Comments: Not reported

Action ID: 9465
Region: Northwestern Region
Complete Date: 08/23/2005
Rank Value: Not reported
Cleanup Flag: False
Created Date: 08/23/2005
Decode for AgencyID: Department of Environmental Quality
Decode for RegionID: Northwest Region
Category: Listing Action
Action Code Flag: False
Action: Facility proposed for Confirmed Release List
Further Action: 0
Comments: Not reported

Action ID: 9467
Region: Northwestern Region
Complete Date: 08/23/2005
Rank Value: Not reported
Cleanup Flag: False
Created Date: 08/23/2005
Decode for AgencyID: Department of Environmental Quality
Decode for RegionID: Northwest Region
Category: Listing Action
Action Code Flag: False
Action: Facility proposed for Inventory
Further Action: 0
Comments: Not reported

Action ID: 9437
Region: Northwestern Region
Complete Date: 10/24/2005
Rank Value: Not reported
Cleanup Flag: False
Created Date: 10/24/2005
Decode for AgencyID: Department of Environmental Quality
Decode for RegionID: Northwest Region
Category: Listing Action
Action Code Flag: False
Action: Listing Review completed
Further Action: 0
Comments: Not reported

Action ID: 9438
Region: Northwestern Region
Complete Date: 10/28/2005
Rank Value: Not reported
Cleanup Flag: False
Created Date: 10/28/2005
Decode for AgencyID: Department of Environmental Quality
Decode for RegionID: Northwest Region

TUCKER BUILDING (Continued) **1006858623**

Category: Listing Action
Action Code Flag: False
Action: Facility placed on Confirmed Release List
Further Action: 0
Comments: Not reported

Action ID: 9439
Region: Northwestern Region
Complete Date: 10/28/2005
Rank Value: Not reported
Cleanup Flag: False
Created Date: 10/28/2005
Decode for AgencyID: Department of Environmental Quality
Decode for RegionID: Northwest Region
Category: Listing Action
Action Code Flag: False
Action: Facility placed on Inventory
Further Action: 0
Comments: Not reported

Action ID: 9424
Region: Northwestern Region
Complete Date: 04/04/2001
Rank Value: 0
Cleanup Flag: False
Created Date: 12/17/2002
Decode for AgencyID: Department of Environmental Quality
Decode for RegionID: Northwest Region
Category: Administrative Action
Action Code Flag: False
Action: Site added to database
Further Action: Not reported
Comments: Not reported

Action ID: 9508
Region: Northwestern Region
Complete Date: 04/03/2001
Rank Value: 0
Cleanup Flag: False
Created Date: 12/17/2002
Decode for AgencyID: Department of Environmental Quality
Decode for RegionID: Northwest Region
Category: Remedial Action
Action Code Flag: False
Action: Site Screening recommended (EV)
Further Action: Not reported
Comments: Not reported

Action ID: 9520
Region: Northwestern Region
Complete Date: 04/05/2004
Rank Value: 0
Cleanup Flag: False
Created Date: 12/17/2002
Decode for AgencyID: Department of Environmental Quality
Decode for RegionID: Northwest Region
Category: Remedial Action

TUCKER BUILDING (Continued) **1006858623**

Action Code Flag: False
Action: EXPANDED PRELIMINARY ASSESSMENT
Further Action: 0
Comments: Not reported

Action ID: 9440
Region: Northwestern Region
Complete Date: 03/01/2002
Rank Value: 0
Cleanup Flag: False
Created Date: 12/17/2002
Decode for AgencyID: Department of Environmental Quality
Decode for RegionID: Northwest Region
Category: Remedial Action
Action Code Flag: False
Action: Letter Agreement
Further Action: Not reported
Comments: Not reported

Operations:
Operation Id: 134228
Operation Status: Active
Common Name: 2110 N Lewis LLC
Yrs of Operation: August 6, 1996 - Present
Comments: Not reported
Updated Date: 04/04/2001
Updated By: jmw
Decode for OpstatID: Active

CRL:
Name: TUCKER BUILDING
Address: 2110 N LEWIS AVE.
City,State,Zip: PORTLAND, OR 97227
Facility ID: 3036
Location ID: 6218
Status Code: LIS
Facility Status: No Further Action (Conditional)
Lat/Long: 45.538 / -122.6768

Enginering Control:
Name: TUCKER BUILDING
Address: 2110 N LEWIS AVE.
City,State,Zip: PORTLAND, OR 97227
Site Control Sequence #: 1268
Site Id: 3036
Control Sequence #: 37
Begin Date: 01/10/2020
End Date: Not reported
Frequency Of Review: 0
Last Reviewed By: Dan Hafley
Last Review Date: 01/10/2020
Last Updated By: KDAUGHE
Last Updated Date: 08/25/2022
Group Sequence #: 9
Control Code: CPNE
Control Description: Cap, non-engineered
FK Type Code: 2

TUCKER BUILDING (Continued) **1006858623**

Group Code: SB
Group Description: Surface Barriers
Type Code: E
Type Description: Engineering
Comments: Asphalt cap inspected by City of Portland January 2020 and found to be intact and functioning.

Name: TUCKER BUILDING
Address: 2110 N LEWIS AVE.
City,State,Zip: PORTLAND, OR 97227
Site Control Sequence #: 373
Site Id: 3036
Control Sequence #: 37
Begin Date: 01/05/2004
End Date: Not reported
Frequency Of Review: 0
Last Reviewed By: Dan Hafley
Last Review Date: 01/04/2013
Last Updated By: DHAFLEY
Last Updated Date: 06/27/2013
Group Sequence #: 9
Control Code: CPNE
Control Description: Cap, non-engineered
FK Type Code: 2
Group Code: SB
Group Description: Surface Barriers
Type Code: E
Type Description: Engineering
Comments: A vehicular on-ramp that covers the site needs to be left in place to prevent future potential direct contact risks. Cap inspection completed 1/4/13 by City of Portland at the request of DEQ. Cap condition acceptable.

Institutional Control:
Name: TUCKER BUILDING
Address: 2110 N LEWIS AVE.
City,State,Zip: PORTLAND, OR 97227
Site Control Sequence #: 372
Site Id: 3036
Control Sequence #: 3
Begin Date: 08/05/2004
End Date: Not reported
Frequency Of Review: 60
Last Reviewed By: Alicia Voss
Last Review Date: 08/05/2004
Last Updated By: KDAUGHE
Last Updated Date: 08/25/2022
Group Sequence #: 2
Control Code: EES
Control Description: Easement Equitable Servitude
FK Type Code: 1
Group Code: PR
Group Description: Proprietary
Type Code: I
Type Description: Institutional
Comments: A deed restriction (Easement and Equitable Servitude) was placed on the property in July 2004.

TUCKER BUILDING (Continued) **1006858623**

VCS:

Name:	TUCKER BUILDING
Address:	2110 N LEWIS AVE.
City,State,Zip:	PORTLAND, OR 97227
ECS Site ID:	3036
Facility Size:	0.92 acre
Action:	No Further Action (Conditional)
Start Date:	08/08/2004
End Date:	08/08/2004
Program:	VCP
Latitude:	45.538
Longitude:	-122.6768

Name:	TUCKER BUILDING
Address:	2110 N LEWIS AVE.
City,State,Zip:	PORTLAND, OR 97227
ECS Site ID:	3036
Facility Size:	0.92 acre
Action:	Site Screening recommended (EV)
Start Date:	04/03/2001
End Date:	04/03/2001
Program:	VCS
Latitude:	45.538
Longitude:	-122.6768

Name:	TUCKER BUILDING
Address:	2110 N LEWIS AVE.
City,State,Zip:	PORTLAND, OR 97227
ECS Site ID:	3036
Facility Size:	0.92 acre
Action:	Institutional Control
Start Date:	07/22/2004
End Date:	07/22/2004
Program:	VCP
Latitude:	45.538
Longitude:	-122.6768

Name:	TUCKER BUILDING
Address:	2110 N LEWIS AVE.
City,State,Zip:	PORTLAND, OR 97227
ECS Site ID:	3036
Facility Size:	0.92 acre
Action:	EXPANDED PRELIMINARY ASSESSMENT
Start Date:	09/01/2002
End Date:	04/05/2004
Program:	VCP
Latitude:	45.538
Longitude:	-122.6768

Name:	TUCKER BUILDING
Address:	2110 N LEWIS AVE.
City,State,Zip:	PORTLAND, OR 97227
ECS Site ID:	3036
Facility Size:	0.92 acre
Action:	Letter Agreement
Start Date:	03/01/2002
End Date:	03/01/2002

TUCKER BUILDING (Continued) **1006858623**

Program: VCP
Latitude: 45.538
Longitude: -122.6768

Name: TUCKER BUILDING
Address: 2110 N LEWIS AVE.
City,State,Zip: PORTLAND, OR 97227
ECS Site ID: 3036
Facility Size: 0.92 acre
Action: Engineering Control
Start Date: 08/05/2004
End Date: 08/05/2004
Program: VCP
Latitude: 45.538
Longitude: -122.6768

Name: TUCKER BUILDING
Address: 2110 N LEWIS AVE.
City,State,Zip: PORTLAND, OR 97227
ECS Site ID: 3036
Facility Size: 0.92 acre
Action: FEASIBILITY STUDY
Start Date: 04/05/2004
End Date: 08/05/2004
Program: VCP
Latitude: 45.538
Longitude: -122.6768

Name: TUCKER BUILDING
Address: 2110 N LEWIS AVE.
City,State,Zip: PORTLAND, OR 97227
ECS Site ID: 3036
Facility Size: 0.92 acre
Action: REMEDIAL INVESTIGATION
Start Date: 01/05/2002
End Date: 04/05/2004
Program: VCP
Latitude: 45.538
Longitude: -122.6768

FINDS:
Registry ID: 110014211147

Click Here for FRS Facility Detail Report:

Environmental Interest/Information System:
OR-DEQ (Oregon - Department Of Environmental Quality) is a regulatory agency whose job is to protect the quality of Oregon's Environment. DEQ uses a combination of technical assistance, inspections and permitting to help public and private facilities and citizens understand and comply with state and federal environmental regulations.

Click this hyperlink while viewing on your computer to access additional FINDS: detail in the EDR Site Report.

CN330 ENE 1/4-1/2 0.492 mi. 2598 ft. — **HEATING OIL TANK, 2946 NE 8TH, PORTLAND, OR 97217** — **OR LUST** — **S104024252, N/A**

Site 1 of 2 in cluster CN

Relative: Higher
Actual: 185 ft.

LUST:

Name:	HEATING OIL TANK
Address:	2946 NE 8TH
City,State,Zip:	PORTLAND, OR 97217
Region:	North Western Region
Facility ID:	26-99-0630
Cleanup Received Date:	06/16/1999
Cleanup Start Date:	06/06/1999
Cleanup Complete Date:	**04/06/2000**
Decode for Region:	**North West Region**

CM331 NNE 1/4-1/2 0.492 mi. 2599 ft. — **HEATING OIL TANK, 3536 NE RODNEY STREET, PORTLAND, OR 97212** — **OR LUST** — **S104071441, N/A**

Site 2 of 2 in cluster CM

Relative: Higher
Actual: 179 ft.

LUST:

Name:	HEATING OIL TANK
Address:	3536 NE RODNEY STREET
City,State,Zip:	PORTLAND, OR 97212
Region:	North Western Region
Facility ID:	26-00-0304
Cleanup Received Date:	03/07/2000
Cleanup Start Date:	03/20/2000
Cleanup Complete Date:	**04/18/2000**
Decode for Region:	**North West Region**

---

332 NW 1/4-1/2 0.494 mi. 2608 ft. — **CHAPPELL'S TRUCKING CO, 714 N FREMONT, PORTLAND, OR 97227** — **OR LUST, OR UST** — **U004015295, N/A**

Relative: Higher
Actual: 175 ft.

LUST:

Name:	CHAPPELL'S TRUCKING CO.
Address:	714 N FREMONT
City,State,Zip:	PORTLAND, OR 97227
Region:	North Western Region
Facility ID:	26-92-0033
Cleanup Received Date:	02/13/1992
Cleanup Start Date:	02/13/1992
Cleanup Complete Date:	**01/22/2001**
Decode for Region:	**North West Region**

UST:

Name:	CHAPPELL'S TRUCKING CO
Address:	714 N FREMONT
City:	PORTLAND
Facility ID:	7650
Facility Telephone:	(503)249-7072
Permittee Name:	CHAPPELL'S TRUCKING CO

CHAPPELL'S TRUCKING CO (Continued) **U004015295**

Number of Permitted Tanks: Not reported
Active Tanks: Not reported
Decommissioned Tanks: 2
Number of Tanks: 2

---

333 SE 1/4-1/2 0.495 mi. 2611 ft. | **UNITED PACIFIC #5460**
425 NE BROADWAY ST
PORTLAND, OR 97232 | **OR LUST OR UST OR AST OR HSIS** | **U004123541 N/A**

Relative: Lower
Actual: 138 ft.

LUST:

Name: BP STATION #11033
Address: 425 NE BROADWAY
City,State,Zip: PORTLAND, OR 97232
Region: North Western Region
Facility ID: 26-89-0073
Cleanup Received Date: 04/26/1990
Cleanup Start Date: 01/01/1992
Cleanup Complete Date: 06/06/2006
Decode for Region: North West Region

Name: CONOCOPHILLIPS #2705460
Address: 425 NE BROADWAY
City,State,Zip: PORTLAND, OR 97232
Region: North Western Region
Facility ID: 26-07-1727
Cleanup Received Date: 11/08/2007
Cleanup Start Date: 10/12/2007
Cleanup Complete Date: 07/01/2009
Decode for Region: North West Region

UST:

Name: UNITED PACIFIC #5460
Address: 425 NE BROADWAY ST
City: PORTLAND
Facility ID: 718
Facility Telephone: (310) 436-3703
Permittee Name: Stephanie Ferguson
Number of Permitted Tanks: 3
Active Tanks: 3
Decommissioned Tanks: 9
Number of Tanks: 12

AST:

Facility ID: 022143
Name: MY GOODS MARKET-76 #2705460
Address: 425 NE BROADWAY
City,State,Zip: PORTLAND, OR 97232
Substance: PROPANE
Reporting Quantities: 500-999
Quantity Units: GALLONS
Physical State: 3
Storage 1: ABOVEGROUND TANK
Storage 2: Not reported
Owner-Operator Name: Not reported
Direct Site Phone: Not reported

UNITED PACIFIC #5460 (Continued) **U004123541**

Report Class:	Not reported
Report Year:	Not reported
Is Poisonous Gas:	Not reported
Is Poisonous Material:	Not reported
Is Biological Hazard:	Not reported
Is Radioactive Material:	Not reported
Is Explosive:	Not reported
Status:	Inactive
Nature of Business:	Not reported
NAICS Code:	Not reported
Maximum Daily Amount Code:	Not reported
Maximum Daily Amount Code Range:	Not reported
Maximum Daily Amount Units:	Not reported
Is Solid State:	Not reported
Is Liquid State:	Not reported
Is Gaseous State:	Not reported
Is Combustible Dust:	Not reported
Is Fire Hazard:	Not reported
Is Sudden Release of Pressure Hazard:	Not reported
Is Reactive Hazard:	Not reported
Is Immediate Hazard:	Not reported
Is Delayed Hazard:	Not reported
Is Corrosive to Metal:	Not reported
Is Flammable:	Not reported
Is Gas Under Pressure:	Not reported
Is Physical HNOC:	Not reported
Is Emission of Gas With Water:	Not reported
Is Organic Peroxide:	Not reported
Is Oxidizer:	Not reported
Is Pyrophoric liquid or solid:	Not reported
Is Pyrophoric Gas:	Not reported
Is Self-Heating:	Not reported
Is Self-Reacting:	Not reported
Is Acute Toxicity:	Not reported
Is Aspiration Hazard:	Not reported
Is Carcinogenicity:	Not reported
Is Germ Cell Mutagenicity:	Not reported
Is Health HNOC:	Not reported
Is Reproductive Toxicity:	Not reported
Is Respiratory or Skin Sensitization:	Not reported
Is Serious Eye Damage or Eye Irritation:	Not reported
Is Simple Asphyxiate:	Not reported
Is Skin Corrosion or Irritation:	Not reported
Is Specific Target Organ Toxicity:	Not reported

HSIS:

Name:	MY GOODS MARKET-76 #2705460
Address:	425 NE BROADWAY
City,State,Zip:	PORTLAND, OR 97232
Facility ID:	022143
Department Or Division Of Company:	APRO
Chemical Is Extremely Hazardous Substance (EHS:	N
Contains 112R:	N
Facility Has Written Emergency Plan:	Y
NAICS Code 1:	447110
NAICS Desc 1:	GASOLINE STATIONS WITH CONVENIENCE STORES
NAICS Code 2:	000000

UNITED PACIFIC #5460 (Continued) **U004123541**

NAICS Desc 2:	Not reported
Manager Name:	TIM GUTH
Business Phone:	5032813872
Mailing Address:	425 NE BROADWAY
Mailing City:	PORTLAND
Mailing State:	OR
Mailing Zip:	97232
No. of Employees:	13
Day Phone:	5419123451
Placard:	Y
Fire Dept Code:	0291
FD:	PORTLAND FIRE & RESCUE
Sprinkler System:	N
Emergency Contact:	JOHN ARCHER
Emergency Procedure:	BACK OF OFFICE DOOR
Business Type:	GASOLINE RETAIL
Facility Type:	Not reported
Department:	Not reported
Status:	Not reported
Latitude:	Not reported
Longitude:	Not reported
Status TRI:	Not reported
Status RMP:	Not reported
Status PSM:	Not reported
Status CR2K:	Not reported
Status 302:	Not reported
Owner Name:	Not reported
Last Reported ID:	Not reported
Case Number:	Not reported
Chemical Name:	Not reported
EHS Name:	Not reported
Is Pure:	Not reported
Is Mix:	Not reported
Is EHS:	Not reported
Mixture Component:	Not reported
Maximum Daily Amount Code:	Not reported
Maximum Daily Amount Unit:	Not reported
Chemical Added Date:	Not reported
Is Chem PSM:	Not reported
Is Chem 112R:	Not reported
Is Chem 302:	Not reported
Is Pesticide:	Not reported
Is Fertilizer:	Not reported
Physical State:	Not reported
UNNA Number:	Not reported
NFPA Health:	Not reported
NFPA Flammability:	Not reported
NFPA Reactivity:	Not reported
NFPA Special Notice:	Not reported
Hazards:	Not reported
Number of Days Onsite:	Not reported
Year:	Not reported

Chemical:

Chemical Name:	PROPANE
Physical Description:	GAS
Case Number:	74986

UNITED PACIFIC #5460 (Continued) **U004123541**

Facility Id:	022143
Physical State Of The Substance:	3
Average Amount Possessed During The Year Code:	11
Maximum Amount Possessed During The Year Code:	11
Applicable Unit Of Measure Code:	2
Description Of The Unit Of Measure:	GALLONS
Type Code:	A
Description:	ABOVEGROUND TANK
Type Code:	Not reported
Temperature Description:	Not reported
Pressure of Code:	2
Pressure Description:	GREATER THAN NORMAL PRESSURE
Pressure of Code:	Not reported
Pressure Description:	Not reported
Temperature Description:	NORMAL TEMPERATURE
Temperature of The Hazardous Substance Code:	4
Temperature Description:	Not reported
Temperature of The Hazardous Substance Code:	Not reported
Days Hazardous Substance On Site During Year:	365
Is The Substance Protected A Trade Secret:	False
Description Of The Max Qnty Code:	500-999
Description Of The Avg Qnty Code:	500-999
Most Hazardous Ingridient:	PROPANE
United Nations/north America 4 Digit Class Number:	1075
Hazard Rank:	2
EHS Ingredient:	NONE LISTED ON SDS
Substance Pure:	True
Substance Mix:	False
First Hazardous Class Code For Chemical:	Flammable Gas
Second Hazardous Class Code For Chemical:	Acute Health Hazard
Third Hazardous Class Code For Chemical:	Not reported
Hazard Class 1 Of The Chemical:	2.1
Hazard Class 2 Of The Chemical:	6.3
Hazard Class 3 Of The Chemical:	Not reported

Additional Chemical:

Chemical Is A Toxic 313 Chemical:	N
EPA Pesticide Registration Number:	Not reported
Contains 112R:	N
Contains EHS:	N
Fertilizer:	N
Pesticide:	N
Contains 313:	N

CH334 **HEATING OIL TANK** **OR LUST** **S108572664**
ENE **2837 NE 9TH AVE** **N/A**
1/4-1/2 **PORTLAND, OR 97212**
0.496 mi.
2621 ft. **Site 3 of 3 in cluster CH**

Relative:
Higher

Actual:
178 ft.

LUST:

Name:	HEATING OIL TANK
Address:	2837 NE 9TH AVE
City,State,Zip:	PORTLAND, OR 97212
Region:	North Western Region
Facility ID:	26-07-0364
Cleanup Received Date:	03/21/2007

HEATING OIL TANK (Continued) **S108572664**

Cleanup Start Date: Not reported
Cleanup Complete Date: 07/27/2007
Decode for Region: North West Region

335
SSE
1/4-1/2
0.497 mi.
2624 ft.

BEE RENT-A-CAR
84 NE WEIDLER
PORTLAND, OR 97232

OR LUST **S104658284**
N/A

Relative:
Lower

Actual:
131 ft.

LUST:
Name: BEE RENT-A-CAR
Address: 84 NE WEIDLER
City,State,Zip: PORTLAND, OR 97232
Region: North Western Region
Facility ID: 26-00-0862
Cleanup Received Date: 08/23/2000
Cleanup Start Date: 08/23/2000
Cleanup Complete Date: 11/21/2002
Decode for Region: North West Region

CL336
NNW
1/4-1/2
0.498 mi.
2628 ft.

HEATING OIL TANK
3516 N KERBY AVE
PORTLAND, OR 97217

Site 2 of 2 in cluster CL

OR LUST **S104908145**
N/A

Relative:
Higher

Actual:
178 ft.

LUST:
Name: HEATING OIL TANK
Address: 3516 N KERBY AVE
City,State,Zip: PORTLAND, OR 97217
Region: North Western Region
Facility ID: 26-01-5480
Cleanup Received Date: 03/19/2001
Cleanup Start Date: 03/19/2001
Cleanup Complete Date: 05/07/2001
Decode for Region: North West Region

337
ENE
1/4-1/2
0.498 mi.
2632 ft.

HEATING OIL TANK
2843 NE 9TH
PORTLAND, OR 97212

OR LUST **S102959484**
N/A

Relative:
Higher

Actual:
179 ft.

LUST:
Name: HEATING OIL TANK
Address: 2843 NE 9TH
City,State,Zip: PORTLAND, OR 97212
Region: North Western Region
Facility ID: 26-97-0863
Cleanup Received Date: 11/13/1997
Cleanup Start Date: 11/13/1997
Cleanup Complete Date: 02/09/2004
Decode for Region: North West Region

CN338 ENE 1/4-1/2 0.499 mi. 2636 ft. | **HEATING OIL TANK 3016-3018 NE 8TH AVE PORTLAND, OR 97212** | **OR LUST** | **S118347764 N/A**

Site 2 of 2 in cluster CN

Relative: Higher

Actual: 186 ft.

LUST:

Name:	HEATING OIL TANK
Address:	3016-3018 NE 8TH AVE
City,State,Zip:	PORTLAND, OR 97212
Region:	North Western Region
Facility ID:	26-15-1252
Cleanup Received Date:	09/01/2015
Cleanup Start Date:	Not reported
Cleanup Complete Date:	**02/22/2016**
Decode for Region:	**North West Region**

---

339 WSW 1/2-1 0.515 mi. 2718 ft. | **RIVER MILE 11E STUDY AREA - PORTLAND HARBOR EAST BANK OF WILLAMETTE RIVER, BETWEEN RM 10.9 AND 11.6 (APP PORTLAND, OR 97227** | **OR ECSI** | **S115330269 N/A**

Relative: Lower

Actual: 35 ft.

ECSI:

Name:	RIVER MILE 11E STUDY AREA - PORTLAND HARBOR
Address:	EAST BANK OF WILLAMETTE RIVER, BETWEEN RM 10.9 AND 11.6 (APPROX.)
City,State,Zip:	PORTLAND, OR 97227
State ID Number:	5860
Brown ID:	0
Study Area:	True
Region ID:	Not reported
Legislatve ID:	0
Investigation:	Suspect
FACA ID:	130304
Further Action:	0
Lat/Long (dms):	45 32 13.90 / -122 40 36.80
County Code:	26.00
Score Value:	Not reported
Cerclis ID:	Not reported
Township Coord.:	1.00
Township Zone:	N
Range Coord:	1.00
Range Zone:	E
Section Coord:	27
Qtr Section:	Not reported
Tax Lots:	Not reported
Size:	Not reported
NPL:	False
Orphan:	False
Updated By:	PSEIDEL
Update Date:	01/14/2021
Created Date:	11/27/2013
Decode For RegionID:	Not reported
Decode For BrownID:	Not reported
Decode For Furtheract:	Not reported
Decode For Investstat:	Suspect
Decode For Legislative:	Not reported

Narrative:

NARR ID:	5754924

RIVER MILE 11E STUDY AREA - PORTLAND HARBOR (Continued) **S115330269**

NARR Code: Contamination
Created By: GWISTAR
Created Date: 11/27/2013
Updated By: DHAFLEY
Updated Date: 01/12/2018
Decode for NarcdID: Contamination
NARR Comments: (11/27/13 DH) Attention to the RM11E area is based on the detection of elevated PCBs and other contaminants in river sediment; an Area of Potential Concern and Sediment Management Area have been identified for sediment in the area as part of Portland Harbor work.
(01/12/2018) A RM11E Sediment Decision Unit is identified in the January 2017 Record of Decision issued by EPA. The primary COCs for the area, as indicated in Figure 29 of the ROD, are total PCBs and dioxin (PeCDD).

NARR ID: 5755300
NARR Code: Data Sources
Created By: DHAFLEY
Created Date: 09/18/2014
Updated By: DHAFLEY
Updated Date: 05/23/2018
Decode for NarcdID: Data Sources
NARR Comments: 1) Final Supplemental Remedial Investigation/Feasibility Study Work Plan. RM11E Group, October 2013. 2) Supplemental Remedial Investigation/Feasibility Study Field Sampling and Data Report. RM11E Group, July 2014. 3) Porewater Sampling and Analysis Plan. RM11E Group, May 2014. 4) Draft Porewater Characterization Report. RM11E Group; 2015 5) Draft Implementability Study Report. RM11E Group; July 2015. 6) Final Porewater Characterization Report. RM11E Group; September 2015. 7) Administrative Settlement Agreemenet and Order on Consent for Supplemental RI/FS Work and Remedial Design, Amendment No. 1. RM11E Group and EPA. 2018. 8) Draft Basis of Design Work Plan (in-water). DOF; March 2018. 9) Revised Basis of Design Work Plan. DOF; May 2018. 10) Recontamination Assessment. GSI and DOF on behalf of RM11E Group; May 2018.

NARR ID: 5754925
NARR Code: Remedial Action
Created By: GWISTAR
Created Date: 11/27/2013
Updated By: DHAFLEY
Updated Date: 01/12/2018
Decode for NarcdID: Remedial Action
NARR Comments: (11/27/13 DJH) Investigation of in-water contamination and potential contribution from upland sources is being completed along the east bank of the Willamette River between approximately River Mile (RM) 10.9 and 11.6 for EPA by the so-called RM11E Group under a 2013 Settlement Agreement. An RI/FS work plan has been approved by EPA to better characterize the extent of contamination in the study area and prepare for early implementation under the Portland Harbor ROD. Proposed work includes collection and analysis of sediment and pore-water samples, riverbank sampling, and installation and monitoring of riverbank wells to assess potential impacts from upland sources. Work began in fall 2013 and will continued through 2014. EPA, DEQ and other parties are reviewing/overseeing site work. Work has been completed although a recontamination assessment is still outstanding. Multiple phases of work has been completed by RM11E

RIVER MILE 11E STUDY AREA - PORTLAND HARBOR (Continued) **S115330269**

Group participants, focusing on riverbank and in-water areas. Initial sampling results are presented in a Supplemental RI/FS Field Sampling and Data Report dated july 2014.

NARR ID: 5755301
NARR Code: 1922
Created By: DHAFLEY
Created Date: 09/18/2014
Updated By: DHAFLEY
Updated Date: 05/23/2018
Decode for NarcdID: Current Site Summary Statement
NARR Comments: Work is ongoing at the Portland Harbor/Willamette River River Mile 11 East (RM11E) area, under the direction of EPA Region 10, to support remedy selection and implementation in the area. Remedial action will be based on the january 2017 ROD issued for Portland Harbor by EPA. The RM11E area is an important area within the Harbor, being located at the most upstream end of the study area and containing high concentrations of contaminants, notably PCBs. It has been identified as an <quot>early action<quot> area by EPA. Important investigation work elements completed in the past few years under EPA have included: a) upland groundwater and riverbank investigation efforts; b) sediment investigation; c) porewater investigation; and d) remedy implementability analysis. In January 2018, an Administrative Steelement Agreement and Order on Conset for Supplemental RI/FS Work and Remedial Design, Amendment No. 1, was complete by EPA and the RM11E Group parties. In March 2018, a draft Basis of Design Report WP was submitted to EPA, and included DEQ review and comment. A revised document (BODR WP) was submitted to EPA. In May 2018, a Recontamination Assessment (upland and in-water) was submitted to EPA on behalf of the RM11E Group. The document is currently under review.

Administrative Action:
Action ID: 9424
Region: Not reported
Complete Date: 11/27/2013
Rank Value: Not reported
Cleanup Flag: False
Created Date: 11/27/2013
Decode for AgencyID: Department of Environmental Quality
Decode for RegionID: Not reported
Category: Administrative Action
Action Code Flag: False
Action: Site added to database
Further Action: Not reported
Comments: Not reported

Action ID: 9484
Region: Northwestern Region
Complete Date: Not reported
Rank Value: Not reported
Cleanup Flag: False
Created Date: 11/27/2013
Decode for AgencyID: Department of Environmental Quality
Decode for RegionID: Northwest Region
Category: Remedial Action
Action Code Flag: False
Action: REMEDIAL INVESTIGATION
Further Action: 0

RIVER MILE 11E STUDY AREA - PORTLAND HARBOR (Continued) **S115330269**

Comments: Not reported

---

340 WSW 1/2-1 0.520 mi. 2746 ft. **VERMICULITE NORTHWEST, INC. (FORMER)**
2303 N HARDING AVE.
PORTLAND, OR 97227

OR ECSI **S106236597**
N/A

Relative: Lower
Actual: 37 ft.

ECSI:

Name:	VERMICULITE NORTHWEST, INC. (FORMER)
Address:	2303 N HARDING AVE.
City,State,Zip:	PORTLAND, OR 97227
State ID Number:	2761
Brown ID:	0
Study Area:	False
Region ID:	2
Legislatve ID:	0
Investigation:	Suspect
FACA ID:	7324
Further Action:	0
Lat/Long (dms):	45 32 22.60 / -122 40 43.00
County Code:	26.00
Score Value:	Not reported
Cerclis ID:	SFN1002216
Township Coord.:	1.00
Township Zone:	N
Range Coord:	1.00
Range Zone:	E
Section Coord:	27
Qtr Section:	CB
Tax Lots:	900
Size:	0.46 acre
NPL:	False
Orphan:	False
Updated By:	GWISTAR
Update Date:	06/23/2015
Created Date:	11/22/2000
Decode For RegionID:	Northwest Region
Decode For BrownID:	Not reported
Decode For Furtheract:	Not reported
Decode For Investstat:	Suspect
Decode For Legislative:	Not reported
Alias Name:	WR Grace

Narrative:

NARR ID:	5740400
NARR Code:	Contamination
Created By:	Not reported
Created Date:	12/17/2002
Updated By:	Not reported
Updated Date:	12/17/2002
Decode for NarcdID:	Contamination

NARR Comments: (11/27/00 GMW/SAS) According to EPA, this is one of a number of former W.R. Grace facilities nationwide that processed or handled vermiculite ore from a mine in Montana. This ore contained asbestos as a by-product. Vermiculite has several uses, such as a soil amendment for house plants.

VERMICULITE NORTHWEST, INC. (FORMER) (Continued) **S106236597**

NARR ID: 5740401
NARR Code: Hazardous Substance/Waste Types
Created By: Not reported
Created Date: 12/17/2002
Updated By: Not reported
Updated Date: 12/17/2002
Decode for NarcdID: Hazardous Substance/Waste Types
NARR Comments: Asbestos

NARR ID: 5740402
NARR Code: Remedial Action
Created By: Not reported
Created Date: 12/17/2002
Updated By: GWISTAR
Updated Date: 09/04/2013
Decode for NarcdID: Remedial Action
NARR Comments: (11/27/00 GMW/SAS) EPA Region 10 has added the site to CERCLIS as part of its nationwide investigation of former WR Grace facilities that handled asbestos-containing vermiculite. DEQ has not been involved in the investigation at this site, but will be tracking EPA's efforts to determine whether the past handling of asbestos-containing vermiculite presents any current threats to human health or the environment. (9/4/13 GMW/SAS) EPA conducted a removal action for asbestos between June and Novermber 2006.

NARR ID: 5740403
NARR Code: Substances of Concern
Created By: Not reported
Created Date: 12/17/2002
Updated By: Not reported
Updated Date: 12/17/2002
Decode for NarcdID: Substances of Concern
NARR Comments: Asbestos

NARR ID: 5754834
NARR Code: Site History
Created By: GWISTAR
Created Date: 09/04/2013
Updated By: GWISTAR
Updated Date: 09/04/2013
Decode for NarcdID: Site History
NARR Comments: [From EPA Removal Report]: The building was built in the 1940s, and W. R. Grace operated it as Vermiculite Northwest until the early 1990s. The facility was used as a processing plant for vermiculite ore mined in Libby, Montana. W. R. Grace shipped raw vermiculite ore via rail to processing plants throughout the country, including this facility in Portland. At the facility, the raw vermiculite ore was processed for use in consumer and building products, by mixing it with hot air, whereupon it would greatly expand in size. The processed vermiculite had many useful properties; it was a lightweight material that was absorbent, fireproof, and a good insulator. W. R. Grace used the processed vermiculite in a number of consumer and building products, including a soil conditioner for gardening, as house insulation, and as a spray-applied fire-proofing.

 In the late 1990s, a local businessman named Walter Pelett, Sr. bought the building, and he sold it in early 2006 to Greg Nystrom and Walter Pelett III of Priority Delivery, who are

VERMICULITE NORTHWEST, INC. (FORMER) (Continued) **S106236597**

the current owners (as of 2007). As a condition for the sale of the building, Mr. Pelett, Sr. agreed to be responsible for any asbestos-related issues.

NARR ID: 5754811
NARR Code: 1922
Created By: GWISTAR
Created Date: 08/23/2013
Updated By: GWISTAR
Updated Date: 08/23/2013
Decode for NarcdID: Current Site Summary Statement
NARR Comments: [Aug. 13] EPA Region 10 completed a removal of asbestos from the site in 2006 (with no DEQ involvement), and made a federal <quot>no further remedial action planned<quot> determination in July 2007. DEQ has no plans for follow-up at this site.

Administrative Action:
Action ID: 9424
Region: Northwestern Region
Complete Date: 11/22/2000
Rank Value: 0
Cleanup Flag: False
Created Date: 12/17/2002
Decode for AgencyID: Department of Environmental Quality
Decode for RegionID: Northwest Region
Category: Administrative Action
Action Code Flag: False
Action: Site added to database
Further Action: Not reported
Comments: Not reported

Action ID: 9508
Region: Headquarters
Complete Date: 11/22/2000
Rank Value: 0
Cleanup Flag: False
Created Date: 12/17/2002
Decode for AgencyID: Department of Environmental Quality
Decode for RegionID: Headquarters
Category: Remedial Action
Action Code Flag: False
Action: Site Screening recommended (EV)
Further Action: Low
Comments: Not reported

Action ID: 9421
Region: Not reported
Complete Date: 02/18/2000
Rank Value: 0
Cleanup Flag: False
Created Date: 12/17/2002
Decode for AgencyID: Environmental Protection Agency
Decode for RegionID: Not reported
Category: EPA Led Action
Action Code Flag: False
Action: Site added to CERCLIS
Further Action: Not reported
Comments: Not reported

VERMICULITE NORTHWEST, INC. (FORMER) (Continued) **S106236597**

Action ID: 9492
Region: 0
Complete Date: 08/08/2004
Rank Value: Not reported
Cleanup Flag: False
Created Date: 06/17/2013
Decode for AgencyID: Environmental Protection Agency
Decode for RegionID: Not reported
Category: Remedial Action
Action Code Flag: False
Action: REMOVAL ASSESSMENT
Further Action: 0
Comments: Not reported

Action ID: 9491
Region: 0
Complete Date: 11/11/2006
Rank Value: Not reported
Cleanup Flag: False
Created Date: 06/17/2013
Decode for AgencyID: Environmental Protection Agency
Decode for RegionID: Not reported
Category: Remedial Action
Action Code Flag: False
Action: REMOVAL
Further Action: 0
Comments: Not reported

Action ID: 9444
Region: 0
Complete Date: 07/27/2007
Rank Value: Not reported
Cleanup Flag: False
Created Date: 06/17/2013
Decode for AgencyID: Environmental Protection Agency
Decode for RegionID: Not reported
Category: EPA Led Action
Action Code Flag: False
Action: No Further Remedial Action Planned under Federal program
Further Action: 0
Comments: Not reported

Action ID: 9413
Region: Northwestern Region
Complete Date: 08/03/2007
Rank Value: Not reported
Cleanup Flag: False
Created Date: 08/23/2013
Decode for AgencyID: Department of Environmental Quality
Decode for RegionID: Northwest Region
Category: Remedial Action
Action Code Flag: False
Action: Closeout activities on completed project
Further Action: 0
Comments: Not reported

Operations:
Operation Id: 133955

VERMICULITE NORTHWEST, INC. (FORMER) (Continued) **S106236597**

Operation Status:	Unknown
Common Name:	Vermiculite Northsest, Inc.
Yrs of Operation:	unknown
Comments:	Not reported
Updated Date:	11/22/2000
Updated By:	jmw
Decode for OpstatID:	Unknown

---

341 SW 1/2-1 0.525 mi. 2772 ft.

Relative: Lower

Actual: 15 ft.

CARGILL INCORPORATED
800 N RIVER ST.
PORTLAND, OR 97227

OR ECSI S104044430
OR AST N/A
OR VCP
OR SPILLS
OR AIRS
OR HSIS
OR NPDES
OR UIC

ECSI:

Name:	CARGILL INCORPORATED
Address:	800 N RIVER ST.
City,State,Zip:	PORTLAND, OR 97227
State ID Number:	5561
Brown ID:	0
Study Area:	False
Region ID:	2
Legislatve ID:	0
Investigation:	Suspect
FACA ID:	121457
Further Action:	0
Lat/Long (dms):	45 32 10.30 / -122 40 30.40
County Code:	26.00
Score Value:	Not reported
Cerclis ID:	Not reported
Township Coord.:	1.00
Township Zone:	N
Range Coord:	1.00
Range Zone:	E
Section Coord:	27
Qtr Section:	Not reported
Tax Lots:	Not reported
Size:	Not reported
NPL:	False
Orphan:	False
Updated By:	GWISTAR
Update Date:	07/14/2014
Created Date:	04/05/2011
Decode For RegionID:	Northwest Region
Decode For BrownID:	Not reported
Decode For Furtheract:	Not reported
Decode For Investstat:	Suspect
Decode For Legislative:	Not reported
Alias Name:	Portland Harbor Sediment Study

Narrative:

NARR ID:	5753612
NARR Code:	Site Contacts
Created By:	DHAFLEY
Created Date:	10/06/2011

CARGILL INCORPORATED (Continued) **S104044430**

Updated By: DHAFLEY
Updated Date: 10/06/2011
Decode for NarcdID: Site Contacts
NARR Comments: Bill Ford, (Counsel) Lathrop & Gage LLP 2345 Grand Blvd., Suite 2200 Kansas City, MO 64108-2618 Gene Loffler Operation Manager CLD Pacific Grain LLC 222 SW Columbia St., Suite 1133 Portland, OR 97201-6610 503-243-1133 gene_loffler@cldpacific.com

NARR ID: 5753613
NARR Code: Contamination
Created By: DHAFLEY
Created Date: 10/06/2011
Updated By: DHAFLEY
Updated Date: 10/06/2011
Decode for NarcdID: Contamination
NARR Comments: No obvious sources related to current grain operations. Main historical source is ship-building operations in the northern portion of the site during occupancy by the Albina Engine Works. Elevated levels of PCBs have been detected in (Portland Harbor Superfund site) sediment adjacent to the site.

NARR ID: 5753614
NARR Code: Data Sources
Created By: DHAFLEY
Created Date: 10/06/2011
Updated By: DHAFLEY
Updated Date: 08/23/2021
Decode for NarcdID: Data Sources
NARR Comments: 1) RiverMile 11E sediment characterization report; GSI Groundwater Solutions. 1a) Letter Agreement for a Source Control Evaluation of the Stormwater and Bank Erosion Pathways at the Irving Elevator Property [Cargill/CLD Pacific Grain]; January 18, 2011. 2) Stormwater Assessment Workplan; Black & Veatch, July 2011. 3) DEQ notes from riverbank inspection; September 23, 2011. 4) Catchbasin Sediment Sampling Report. Black & Veatch, November 2011. 5) Stormwater sampling results (data package) for work completed under 1200Z permit. November 2012. 6) Supplemental Remedial Investigation/Feasibility Study Field Sampling and Data Report, River Mile 11E, Portland, Oregon. GSI Water Solutions, Inc., July 2014. 7) Stormwater Source Control Evaluation, Cargill Inving Grain Elevator and Terminal Property, Portland, Oregon. Foth, July 2014. 8) Revised Source Control Evaluation Report. foth; July 2016. 9) December 2017 Stormwater Source Control Sampling Report. MFA; February 21, 2018. 10) Revised Stormwater Source Control Report. Foth; November 11, 2019. Includes separate response to DEQ, EPA, and Tribal comments. 11) Final Source Control Decision for Cargill, Incorporated. August 13, 2021 (memo). 12) Final Source Control Decision for Cargill, Incorporated. August 23, 2021 (letter).

NARR ID: 5753615
NARR Code: General Site Description
Created By: DHAFLEY
Created Date: 10/06/2011
Updated By: DHAFLEY
Updated Date: 10/06/2011
Decode for NarcdID: General Site Description
NARR Comments: Site is an operating grain distribution facility - CLD Pacific Grain.

CARGILL INCORPORATED (Continued) **S104044430**

A Portland Harbor sediment AOPC (area of potential concern) is located adjacent to the site.

NARR ID: 5753616
NARR Code: Project Issues Summary
Created By: DHAFLEY
Created Date: 10/06/2011
Updated By: DHAFLEY
Updated Date: 12/12/2012
Decode for NarcdID: Project Issues Summary
NARR Comments: At the request of DEQ, site owner/operator entered into an agreement to complete a Portland Harbor source control evaluation at the site. A Stormwater Assessment Workplan dated July 2011 was approved by DEQ, and sampling of site catchbasins has been completed. A report is pending. DEQ also completed a bankline inspection in September 2011, which indicated that most of the site riverbank is well-armored. There is some exposed soil both above and below mean high water, in particular in the northern site. PCB sampling results from the riverbank (collected below ordinany high water) are generall below 100 ug/kg. Catchbasin sampling completed in 2011 identified elevated metals in catchbasin sediment. PCBs and pesticides were not detected. Based on this work, DEQ requested that stormwater sampling be completed under ongoing 1200Z monitoring. Monitoring results for outfalls 2 through 7 was performed in November 2012. PCBs, pesticides, and mercury were not detected; metals and PAHs in two samples were modestly elevated. DEQ will review the results of the next round of stormwater sampling and determine whether data is sufficient to complete a source control evaluation.

NARR ID: 5754382
NARR Code: 1922
Created By: DHAFLEY
Created Date: 12/12/2012
Updated By: DHAFLEY
Updated Date: 08/23/2021
Decode for NarcdID: Current Site Summary Statement
NARR Comments: Source control evaluation in progress. Riverbank is generally armored and a low risk for erosion. Catchbasin sampling in 2011 identified elevated metals; no PCBs were detected. Followup stormwater sampling in progress. In November 2012 1200Z sampling, PCBs, pesticides, and mercury were not detected. Modestly elevated metals and PAHs (in two samples) were detected, but below Portland Harbor screening values. Storwmater monitoring continues, and a source control evalution is expected in mid-2013. Completion of source control work at the site was delayed pending the collection of additional data by the RM11E Group, including bankline and upland groundwater sampling. A Supplemental RI/FS Field Sampling and Data Report for the RM11E area, including Cargill, was completed in July 2014 and is currently under review. Based on data in the report, Cargill (Temco) submitted a source control evaluation report (dated July 2014) that is currently under review. August 2021. Source control decision issued by DEQ on August 13, 2021 and distributed to EPA and tribal representatives. Decision and accompanying DEQ letter issued August 23, 2021. A NFA determination has not been made by DEQ, but the upland site is considered a low priority for further action (occupational exposure or eco risk).

CARGILL INCORPORATED (Continued) **S104044430**

Administrative Action:

Action ID: 9424
Region: Not reported
Complete Date: 04/05/2011
Rank Value: Not reported
Cleanup Flag: False
Created Date: 04/05/2011
Decode for AgencyID: Department of Environmental Quality
Decode for RegionID: Not reported
Category: Administrative Action
Action Code Flag: False
Action: Site added to database
Further Action: Not reported
Comments: Not reported

Action ID: 9511
Region: Northwestern Region
Complete Date: 12/02/2013
Rank Value: Not reported
Cleanup Flag: False
Created Date: 04/05/2011
Decode for AgencyID: Department of Environmental Quality
Decode for RegionID: Northwest Region
Category: Remedial Action
Action Code Flag: False
Action: SITE INVESTIGATION
Further Action: 0
Comments: Not reported

Action ID: 9523
Region: Northwestern Region
Complete Date: 08/23/2021
Rank Value: Not reported
Cleanup Flag: False
Created Date: 08/23/2021
Decode for AgencyID: Department of Environmental Quality
Decode for RegionID: Northwest Region
Category: Remedial Action
Action Code Flag: False
Action: SCD
Further Action: Low
Comments: Not reported

Action ID: 9524
Region: Northwestern Region
Complete Date: 08/23/2021
Rank Value: Not reported
Cleanup Flag: False
Created Date: 05/13/2014
Decode for AgencyID: Department of Environmental Quality
Decode for RegionID: Northwest Region
Category: Remedial Action
Action Code Flag: False
Action: SCE
Further Action: 0
Comments: Not reported

CARGILL INCORPORATED (Continued) **S104044430**

AST:

Facility ID:	24309
Name:	TEMCO LLC
Address:	800 N RIVER ST
City,State,Zip:	PORTLAND, OR 97227
Substance:	DIESEL FUEL
Reporting Quantities:	Not reported
Quantity Units:	Not reported
Physical State:	Not reported
Storage 1:	Above ground tank
Storage 2:	Not reported
Owner-Operator Name:	Richard
Direct Site Phone:	5032819177
Report Class:	Annual
Report Year:	2021
Is Poisonous Gas:	No
Is Poisonous Material:	No
Is Biological Hazard:	No
Is Radioactive Material:	No
Is Explosive:	No
Status:	Not reported
Nature of Business:	EXPORT GRAIN ELEVATOR
NAICS Code:	424510
Maximum Daily Amount Code:	11
Maximum Daily Amount Code Range:	500-999
Maximum Daily Amount Units:	gal
Is Solid State:	No
Is Liquid State:	Yes
Is Gaseous State:	No
Is Combustible Dust:	No
Is Fire Hazard:	No
Is Sudden Release of Pressure Hazard:	No
Is Reactive Hazard:	No
Is Immediate Hazard:	No
Is Delayed Hazard:	No
Is Corrosive to Metal:	No
Is Flammable:	Yes
Is Gas Under Pressure:	No
Is Physical HNOC:	No
Is Emission of Gas With Water:	No
Is Organic Peroxide:	No
Is Oxidizer:	No
Is Pyrophoric liquid or solid:	No
Is Pyrophoric Gas:	No
Is Self-Heating:	No
Is Self-Reacting:	No
Is Acute Toxicity:	No
Is Aspiration Hazard:	No
Is Carcinogenicity:	No
Is Germ Cell Mutagenicity:	No
Is Health HNOC:	No
Is Reproductive Toxicity:	No
Is Respiratory or Skin Sensitization:	No
Is Serious Eye Damage or Eye Irritation:	No
Is Simple Asphyxiate:	No
Is Skin Corrosion or Irritation:	No
Is Specific Target Organ Toxicity:	No

CARGILL INCORPORATED (Continued) **S104044430**

Facility ID:	24309
Name:	TEMCO LLC
Address:	800 N RIVER ST
City,State,Zip:	PORTLAND, OR 97227
Substance:	WHITE MINERAL OIL
Reporting Quantities:	Not reported
Quantity Units:	Not reported
Physical State:	Not reported
Storage 1:	Above ground tank
Storage 2:	Not reported
Owner-Operator Name:	Richard
Direct Site Phone:	5032819177
Report Class:	Annual
Report Year:	2021
Is Poisonous Gas:	No
Is Poisonous Material:	No
Is Biological Hazard:	No
Is Radioactive Material:	No
Is Explosive:	No
Status:	Not reported
Nature of Business:	EXPORT GRAIN ELEVATOR
NAICS Code:	424510
Maximum Daily Amount Code:	20
Maximum Daily Amount Code Range:	1,000-4,999
Maximum Daily Amount Units:	gal
Is Solid State:	No
Is Liquid State:	Yes
Is Gaseous State:	No
Is Combustible Dust:	No
Is Fire Hazard:	No
Is Sudden Release of Pressure Hazard:	No
Is Reactive Hazard:	No
Is Immediate Hazard:	No
Is Delayed Hazard:	No
Is Corrosive to Metal:	No
Is Flammable:	Yes
Is Gas Under Pressure:	No
Is Physical HNOC:	No
Is Emission of Gas With Water:	No
Is Organic Peroxide:	No
Is Oxidizer:	No
Is Pyrophoric liquid or solid:	No
Is Pyrophoric Gas:	No
Is Self-Heating:	No
Is Self-Reacting:	No
Is Acute Toxicity:	No
Is Aspiration Hazard:	No
Is Carcinogenicity:	No
Is Germ Cell Mutagenicity:	No
Is Health HNOC:	No
Is Reproductive Toxicity:	No
Is Respiratory or Skin Sensitization:	No
Is Serious Eye Damage or Eye Irritation:	No
Is Simple Asphyxiate:	No
Is Skin Corrosion or Irritation:	No
Is Specific Target Organ Toxicity:	No

CARGILL INCORPORATED (Continued) **S104044430**

Facility ID:	24309
Name:	TEMCO LLC
Address:	800 N RIVER ST
City,State,Zip:	PORTLAND, OR 97227
Substance:	DIESEL FUEL
Reporting Quantities:	Not reported
Quantity Units:	Not reported
Physical State:	Not reported
Storage 1:	Above ground tank
Storage 2:	Not reported
Owner-Operator Name:	Richard
Direct Site Phone:	5032819177
Report Class:	Annual
Report Year:	2020
Is Poisonous Gas:	No
Is Poisonous Material:	No
Is Biological Hazard:	No
Is Radioactive Material:	No
Is Explosive:	No
Status:	Not reported
Nature of Business:	EXPORT GRAIN ELEVATOR
NAICS Code:	424510
Maximum Daily Amount Code:	11
Maximum Daily Amount Code Range:	500-999
Maximum Daily Amount Units:	gal
Is Solid State:	No
Is Liquid State:	Yes
Is Gaseous State:	No
Is Combustible Dust:	No
Is Fire Hazard:	No
Is Sudden Release of Pressure Hazard:	No
Is Reactive Hazard:	No
Is Immediate Hazard:	No
Is Delayed Hazard:	No
Is Corrosive to Metal:	No
Is Flammable:	Yes
Is Gas Under Pressure:	No
Is Physical HNOC:	No
Is Emission of Gas With Water:	No
Is Organic Peroxide:	No
Is Oxidizer:	No
Is Pyrophoric liquid or solid:	No
Is Pyrophoric Gas:	No
Is Self-Heating:	No
Is Self-Reacting:	No
Is Acute Toxicity:	No
Is Aspiration Hazard:	No
Is Carcinogenicity:	No
Is Germ Cell Mutagenicity:	No
Is Health HNOC:	No
Is Reproductive Toxicity:	No
Is Respiratory or Skin Sensitization:	No
Is Serious Eye Damage or Eye Irritation:	No
Is Simple Asphyxiate:	No
Is Skin Corrosion or Irritation:	No
Is Specific Target Organ Toxicity:	No

CARGILL INCORPORATED (Continued) **S104044430**

Facility ID:	24309
Name:	TEMCO LLC
Address:	800 N RIVER ST
City,State,Zip:	PORTLAND, OR 97227
Substance:	WHITE MINERAL OIL
Reporting Quantities:	Not reported
Quantity Units:	Not reported
Physical State:	Not reported
Storage 1:	Above ground tank
Storage 2:	Not reported
Owner-Operator Name:	Richard
Direct Site Phone:	5032819177
Report Class:	Annual
Report Year:	2020
Is Poisonous Gas:	No
Is Poisonous Material:	No
Is Biological Hazard:	No
Is Radioactive Material:	No
Is Explosive:	No
Status:	Not reported
Nature of Business:	EXPORT GRAIN ELEVATOR
NAICS Code:	424510
Maximum Daily Amount Code:	20
Maximum Daily Amount Code Range:	1,000-4,999
Maximum Daily Amount Units:	gal
Is Solid State:	No
Is Liquid State:	Yes
Is Gaseous State:	No
Is Combustible Dust:	No
Is Fire Hazard:	No
Is Sudden Release of Pressure Hazard:	No
Is Reactive Hazard:	No
Is Immediate Hazard:	No
Is Delayed Hazard:	No
Is Corrosive to Metal:	No
Is Flammable:	Yes
Is Gas Under Pressure:	No
Is Physical HNOC:	No
Is Emission of Gas With Water:	No
Is Organic Peroxide:	No
Is Oxidizer:	No
Is Pyrophoric liquid or solid:	No
Is Pyrophoric Gas:	No
Is Self-Heating:	No
Is Self-Reacting:	No
Is Acute Toxicity:	No
Is Aspiration Hazard:	No
Is Carcinogenicity:	No
Is Germ Cell Mutagenicity:	No
Is Health HNOC:	No
Is Reproductive Toxicity:	No
Is Respiratory or Skin Sensitization:	No
Is Serious Eye Damage or Eye Irritation:	No
Is Simple Asphyxiate:	No
Is Skin Corrosion or Irritation:	No
Is Specific Target Organ Toxicity:	No

CARGILL INCORPORATED (Continued) **S104044430**

Facility ID:	24309
Name:	TEMCO LLC
Address:	800 N RIVER ST
City,State,Zip:	PORTLAND, OR 97227
Substance:	DIESEL FUEL
Reporting Quantities:	Not reported
Quantity Units:	Not reported
Physical State:	Not reported
Storage 1:	Above ground tank
Storage 2:	Not reported
Owner-Operator Name:	MARK
Direct Site Phone:	5032819177
Report Class:	Annual
Report Year:	2017
Is Poisonous Gas:	No
Is Poisonous Material:	No
Is Biological Hazard:	No
Is Radioactive Material:	No
Is Explosive:	No
Status:	Not reported
Nature of Business:	EXPORT GRAIN ELEVATOR
NAICS Code:	424510
Maximum Daily Amount Code:	0
Maximum Daily Amount Code Range:	0-4
Maximum Daily Amount Units:	gal
Is Solid State:	No
Is Liquid State:	Yes
Is Gaseous State:	No
Is Combustible Dust:	No
Is Fire Hazard:	No
Is Sudden Release of Pressure Hazard:	No
Is Reactive Hazard:	No
Is Immediate Hazard:	No
Is Delayed Hazard:	No
Is Corrosive to Metal:	No
Is Flammable:	Yes
Is Gas Under Pressure:	No
Is Physical HNOC:	No
Is Emission of Gas With Water:	No
Is Organic Peroxide:	No
Is Oxidizer:	No
Is Pyrophoric liquid or solid:	No
Is Pyrophoric Gas:	No
Is Self-Heating:	No
Is Self-Reacting:	No
Is Acute Toxicity:	No
Is Aspiration Hazard:	No
Is Carcinogenicity:	No
Is Germ Cell Mutagenicity:	No
Is Health HNOC:	No
Is Reproductive Toxicity:	No
Is Respiratory or Skin Sensitization:	No
Is Serious Eye Damage or Eye Irritation:	No
Is Simple Asphyxiate:	No
Is Skin Corrosion or Irritation:	No
Is Specific Target Organ Toxicity:	No

CARGILL INCORPORATED (Continued) **S104044430**

Facility ID:	24309
Name:	TEMCO LLC
Address:	800 N RIVER ST
City,State,Zip:	PORTLAND, OR 97227
Substance:	GRAIN DUST
Reporting Quantities:	Not reported
Quantity Units:	Not reported
Physical State:	Not reported
Storage 1:	Above ground tank
Storage 2:	Not reported
Owner-Operator Name:	MARK
Direct Site Phone:	5032819177
Report Class:	Annual
Report Year:	2017
Is Poisonous Gas:	No
Is Poisonous Material:	No
Is Biological Hazard:	No
Is Radioactive Material:	No
Is Explosive:	No
Status:	Not reported
Nature of Business:	EXPORT GRAIN ELEVATOR
NAICS Code:	424510
Maximum Daily Amount Code:	0
Maximum Daily Amount Code Range:	0-4
Maximum Daily Amount Units:	lbs
Is Solid State:	Yes
Is Liquid State:	No
Is Gaseous State:	No
Is Combustible Dust:	Yes
Is Fire Hazard:	No
Is Sudden Release of Pressure Hazard:	No
Is Reactive Hazard:	No
Is Immediate Hazard:	No
Is Delayed Hazard:	No
Is Corrosive to Metal:	No
Is Flammable:	No
Is Gas Under Pressure:	No
Is Physical HNOC:	No
Is Emission of Gas With Water:	No
Is Organic Peroxide:	No
Is Oxidizer:	No
Is Pyrophoric liquid or solid:	No
Is Pyrophoric Gas:	No
Is Self-Heating:	No
Is Self-Reacting:	No
Is Acute Toxicity:	No
Is Aspiration Hazard:	No
Is Carcinogenicity:	No
Is Germ Cell Mutagenicity:	No
Is Health HNOC:	No
Is Reproductive Toxicity:	No
Is Respiratory or Skin Sensitization:	No
Is Serious Eye Damage or Eye Irritation:	No
Is Simple Asphyxiate:	No
Is Skin Corrosion or Irritation:	No
Is Specific Target Organ Toxicity:	No

CARGILL INCORPORATED (Continued) **S104044430**

Facility ID:	24309
Name:	TEMCO LLC
Address:	800 N RIVER ST
City,State,Zip:	PORTLAND, OR 97227
Substance:	WHITE MINERAL OIL
Reporting Quantities:	Not reported
Quantity Units:	Not reported
Physical State:	Not reported
Storage 1:	Above ground tank
Storage 2:	Not reported
Owner-Operator Name:	MARK
Direct Site Phone:	5032819177
Report Class:	Annual
Report Year:	2017
Is Poisonous Gas:	No
Is Poisonous Material:	No
Is Biological Hazard:	No
Is Radioactive Material:	No
Is Explosive:	No
Status:	Not reported
Nature of Business:	EXPORT GRAIN ELEVATOR
NAICS Code:	424510
Maximum Daily Amount Code:	0
Maximum Daily Amount Code Range:	0-4
Maximum Daily Amount Units:	gal
Is Solid State:	No
Is Liquid State:	Yes
Is Gaseous State:	No
Is Combustible Dust:	No
Is Fire Hazard:	No
Is Sudden Release of Pressure Hazard:	No
Is Reactive Hazard:	No
Is Immediate Hazard:	No
Is Delayed Hazard:	No
Is Corrosive to Metal:	No
Is Flammable:	Yes
Is Gas Under Pressure:	No
Is Physical HNOC:	No
Is Emission of Gas With Water:	No
Is Organic Peroxide:	No
Is Oxidizer:	No
Is Pyrophoric liquid or solid:	No
Is Pyrophoric Gas:	No
Is Self-Heating:	No
Is Self-Reacting:	No
Is Acute Toxicity:	No
Is Aspiration Hazard:	No
Is Carcinogenicity:	No
Is Germ Cell Mutagenicity:	No
Is Health HNOC:	No
Is Reproductive Toxicity:	No
Is Respiratory or Skin Sensitization:	No
Is Serious Eye Damage or Eye Irritation:	No
Is Simple Asphyxiate:	No
Is Skin Corrosion or Irritation:	No
Is Specific Target Organ Toxicity:	No

CARGILL INCORPORATED (Continued) **S104044430**

Facility ID:	24309
Name:	TEMCO LLC
Address:	800 N RIVER ST
City,State,Zip:	PORTLAND, OR 97227
Substance:	DIESEL FUEL
Reporting Quantities:	Not reported
Quantity Units:	Not reported
Physical State:	Not reported
Storage 1:	Above ground tank
Storage 2:	Not reported
Owner-Operator Name:	MARK
Direct Site Phone:	5032819177
Report Class:	Annual
Report Year:	2018
Is Poisonous Gas:	No
Is Poisonous Material:	No
Is Biological Hazard:	No
Is Radioactive Material:	No
Is Explosive:	No
Status:	Not reported
Nature of Business:	EXPORT GRAIN ELEVATOR
NAICS Code:	424510
Maximum Daily Amount Code:	0
Maximum Daily Amount Code Range:	0-4
Maximum Daily Amount Units:	gal
Is Solid State:	No
Is Liquid State:	Yes
Is Gaseous State:	No
Is Combustible Dust:	No
Is Fire Hazard:	No
Is Sudden Release of Pressure Hazard:	No
Is Reactive Hazard:	No
Is Immediate Hazard:	No
Is Delayed Hazard:	No
Is Corrosive to Metal:	No
Is Flammable:	Yes
Is Gas Under Pressure:	No
Is Physical HNOC:	No
Is Emission of Gas With Water:	No
Is Organic Peroxide:	No
Is Oxidizer:	No
Is Pyrophoric liquid or solid:	No
Is Pyrophoric Gas:	No
Is Self-Heating:	No
Is Self-Reacting:	No
Is Acute Toxicity:	No
Is Aspiration Hazard:	No
Is Carcinogenicity:	No
Is Germ Cell Mutagenicity:	No
Is Health HNOC:	No
Is Reproductive Toxicity:	No
Is Respiratory or Skin Sensitization:	No
Is Serious Eye Damage or Eye Irritation:	No
Is Simple Asphyxiate:	No
Is Skin Corrosion or Irritation:	No
Is Specific Target Organ Toxicity:	No

CARGILL INCORPORATED (Continued) **S104044430**

Facility ID:	24309
Name:	TEMCO LLC
Address:	800 N RIVER ST
City,State,Zip:	PORTLAND, OR 97227
Substance:	GRAIN DUST
Reporting Quantities:	Not reported
Quantity Units:	Not reported
Physical State:	Not reported
Storage 1:	Above ground tank
Storage 2:	Not reported
Owner-Operator Name:	MARK
Direct Site Phone:	5032819177
Report Class:	Annual
Report Year:	2018
Is Poisonous Gas:	No
Is Poisonous Material:	No
Is Biological Hazard:	No
Is Radioactive Material:	No
Is Explosive:	No
Status:	Not reported
Nature of Business:	EXPORT GRAIN ELEVATOR
NAICS Code:	424510
Maximum Daily Amount Code:	0
Maximum Daily Amount Code Range:	0-4
Maximum Daily Amount Units:	lbs
Is Solid State:	Yes
Is Liquid State:	No
Is Gaseous State:	No
Is Combustible Dust:	Yes
Is Fire Hazard:	No
Is Sudden Release of Pressure Hazard:	No
Is Reactive Hazard:	No
Is Immediate Hazard:	No
Is Delayed Hazard:	No
Is Corrosive to Metal:	No
Is Flammable:	No
Is Gas Under Pressure:	No
Is Physical HNOC:	No
Is Emission of Gas With Water:	No
Is Organic Peroxide:	No
Is Oxidizer:	No
Is Pyrophoric liquid or solid:	No
Is Pyrophoric Gas:	No
Is Self-Heating:	No
Is Self-Reacting:	No
Is Acute Toxicity:	No
Is Aspiration Hazard:	No
Is Carcinogenicity:	No
Is Germ Cell Mutagenicity:	No
Is Health HNOC:	No
Is Reproductive Toxicity:	No
Is Respiratory or Skin Sensitization:	No
Is Serious Eye Damage or Eye Irritation:	No
Is Simple Asphyxiate:	No
Is Skin Corrosion or Irritation:	No
Is Specific Target Organ Toxicity:	No

CARGILL INCORPORATED (Continued) **S104044430**

Facility ID:	24309
Name:	TEMCO LLC
Address:	800 N RIVER ST
City,State,Zip:	PORTLAND, OR 97227
Substance:	WHITE MINERAL OIL
Reporting Quantities:	Not reported
Quantity Units:	Not reported
Physical State:	Not reported
Storage 1:	Above ground tank
Storage 2:	Not reported
Owner-Operator Name:	MARK
Direct Site Phone:	5032819177
Report Class:	Annual
Report Year:	2018
Is Poisonous Gas:	No
Is Poisonous Material:	No
Is Biological Hazard:	No
Is Radioactive Material:	No
Is Explosive:	No
Status:	Not reported
Nature of Business:	EXPORT GRAIN ELEVATOR
NAICS Code:	424510
Maximum Daily Amount Code:	0
Maximum Daily Amount Code Range:	0-4
Maximum Daily Amount Units:	gal
Is Solid State:	No
Is Liquid State:	Yes
Is Gaseous State:	No
Is Combustible Dust:	No
Is Fire Hazard:	No
Is Sudden Release of Pressure Hazard:	No
Is Reactive Hazard:	No
Is Immediate Hazard:	No
Is Delayed Hazard:	No
Is Corrosive to Metal:	No
Is Flammable:	Yes
Is Gas Under Pressure:	No
Is Physical HNOC:	No
Is Emission of Gas With Water:	No
Is Organic Peroxide:	No
Is Oxidizer:	No
Is Pyrophoric liquid or solid:	No
Is Pyrophoric Gas:	No
Is Self-Heating:	No
Is Self-Reacting:	No
Is Acute Toxicity:	No
Is Aspiration Hazard:	No
Is Carcinogenicity:	No
Is Germ Cell Mutagenicity:	No
Is Health HNOC:	No
Is Reproductive Toxicity:	No
Is Respiratory or Skin Sensitization:	No
Is Serious Eye Damage or Eye Irritation:	No
Is Simple Asphyxiate:	No
Is Skin Corrosion or Irritation:	No
Is Specific Target Organ Toxicity:	No

CARGILL INCORPORATED (Continued) **S104044430**

Facility ID:	24309
Name:	TEMCO LLC
Address:	800 N RIVER ST
City,State,Zip:	PORTLAND, OR 97227
Substance:	DIESEL FUEL
Reporting Quantities:	Not reported
Quantity Units:	Not reported
Physical State:	Not reported
Storage 1:	Above ground tank
Storage 2:	Not reported
Owner-Operator Name:	MARK
Direct Site Phone:	5032819177
Report Class:	Annual
Report Year:	2019
Is Poisonous Gas:	No
Is Poisonous Material:	No
Is Biological Hazard:	No
Is Radioactive Material:	No
Is Explosive:	No
Status:	Not reported
Nature of Business:	EXPORT GRAIN ELEVATOR
NAICS Code:	424510
Maximum Daily Amount Code:	0
Maximum Daily Amount Code Range:	0-4
Maximum Daily Amount Units:	gal
Is Solid State:	No
Is Liquid State:	Yes
Is Gaseous State:	No
Is Combustible Dust:	No
Is Fire Hazard:	No
Is Sudden Release of Pressure Hazard:	No
Is Reactive Hazard:	No
Is Immediate Hazard:	No
Is Delayed Hazard:	No
Is Corrosive to Metal:	No
Is Flammable:	Yes
Is Gas Under Pressure:	No
Is Physical HNOC:	No
Is Emission of Gas With Water:	No
Is Organic Peroxide:	No
Is Oxidizer:	No
Is Pyrophoric liquid or solid:	No
Is Pyrophoric Gas:	No
Is Self-Heating:	No
Is Self-Reacting:	No
Is Acute Toxicity:	No
Is Aspiration Hazard:	No
Is Carcinogenicity:	No
Is Germ Cell Mutagenicity:	No
Is Health HNOC:	No
Is Reproductive Toxicity:	No
Is Respiratory or Skin Sensitization:	No
Is Serious Eye Damage or Eye Irritation:	No
Is Simple Asphyxiate:	No
Is Skin Corrosion or Irritation:	No
Is Specific Target Organ Toxicity:	No

CARGILL INCORPORATED (Continued) **S104044430**

Click this hyperlink while viewing on your computer to access
9 additional OR AST: record(s) in the EDR Site Report.

VCS:

Name:	CARGILL INCORPORATED
Address:	800 N RIVER ST.
City,State,Zip:	PORTLAND, OR 97227
ECS Site ID:	5561
Facility Size:	Not reported
Action:	Source Control Decision
Start Date:	08/23/2021
End Date:	08/23/2021
Program:	VCP
Latitude:	45.5362
Longitude:	-122.6751

Name:	CARGILL INCORPORATED
Address:	800 N RIVER ST.
City,State,Zip:	PORTLAND, OR 97227
ECS Site ID:	5561
Facility Size:	Not reported
Action:	Source Control Evaluation
Start Date:	01/27/2012
End Date:	08/23/2021
Program:	VCP
Latitude:	45.5362
Longitude:	-122.6751

Name:	CARGILL INCORPORATED
Address:	800 N RIVER ST.
City,State,Zip:	PORTLAND, OR 97227
ECS Site ID:	5561
Facility Size:	Not reported
Action:	SITE INVESTIGATION
Start Date:	04/05/2011
End Date:	12/02/2013
Program:	ICP
Latitude:	45.5362
Longitude:	-122.6751

OR SPILLS:

Name:	Not reported
Address:	800 N RIVER ST.
City,State,Zip:	PORTLAND, OR 97227
Facility ID:	2000-2646
Incident Status:	Archive
Material:	Unprocessed/semi-processed oils
Quantity:	50
Unit of Measure:	Gallons
Release Date:	11/04/2000
Description:	Black oil discovered between a loading cargo ship and the shore
Lat/Long:	45.5362 / -122.6751
Source:	Unknown
Media:	Not reported
Responsible Company:	Not reported
Responsible Address:	Not reported

CARGILL INCORPORATED (Continued) **S104044430**

Responsible City,St,Zip: Not reported
Unknown Quantity Released: Not reported
Maximum Potential Quantity: Not reported
Quantity Recovered: Not reported

Name: Not reported
Address: 800 NORTH RIVER ST.
City,State,Zip: PORTLAND, OR 97227
Facility ID: 2022-0820
Incident Status: Closed
Material: Oil - Gasoline
Quantity: 10
Unit of Measure: Gallons
Release Date: 04/11/2022
Description: Caller reported, via NRC, a pleasure craft, docked and taking on water, has at least two 5 gallon gas containers on board and are mostly under water. Caller reported a sheen has not been observed.
Lat/Long: 45.53512 / -122.67470
Source: Container
Media: None
Responsible Company: -
Responsible Address: -
Responsible City,St,Zip: -, - -
Unknown Quantity Released: Not reported
Maximum Potential Quantity: Not reported
Quantity Recovered: Not reported

Name: Not reported
Address: 800 N RIVER ST.
City,State,Zip: PORTLAND, OR 97227
Facility ID: 1998-0337
Incident Status: Archive
Material: Not reported
Quantity: 1
Unit of Measure: Gallons
Release Date: 02/12/1998
Description: 1/2 gallon hydraulic fluid-from drilling
Lat/Long: 45.5362 / -122.6751
Source: Other
Media: Not reported
Responsible Company: Malcolm Drilling
Responsible Address: 7808 S 207th Ct
Responsible City,St,Zip: Kent, WA 98032-1363
Unknown Quantity Released: Not reported
Maximum Potential Quantity: Not reported
Quantity Recovered: Not reported

Name: Not reported
Address: 800 N RIVER ST.
City,State,Zip: PORTLAND, OR 97227
Facility ID: 2008-2985
Incident Status: Archive
Material: Motor, bearing, propeller and other lubrication oils
Quantity: 0
Unit of Measure: Gallons
Release Date: 12/18/2008
Description: CLD Pacific Grain reporting 1 pint of gear box oil from a wench on a

CARGILL INCORPORATED (Continued) **S104044430**

dock on the Willamette River. Small sheen as a result.
Lat/Long: 45.5362 / -122.6751
Source: Heavy Equipment
Media: Not reported
Responsible Company: CLD Pacific Grain, LLC
Responsible Address: 800 N River St
Responsible City,St,Zip: Portland, OR 97227-1715
Unknown Quantity Released: Not reported
Maximum Potential Quantity: Not reported
Quantity Recovered: Not reported

Name: Not reported
Address: 800 N RIVER ST.
City,State,Zip: PORTLAND, OR 97227
Facility ID: 2001-0346
Incident Status: Archive
Material: Not reported
Quantity: 1
Unit of Measure: Gallons
Release Date: 02/16/2001
Description: Sheen on Willamette, 50' X 200', between V. Comos Verde and river bank.
Lat/Long: 45.5362 / -122.6751
Source: Sewer
Media: Not reported
Responsible Company: Not reported
Responsible Address: Not reported
Responsible City,St,Zip: Not reported
Unknown Quantity Released: Not reported
Maximum Potential Quantity: Not reported
Quantity Recovered: Not reported

Name: Not reported
Address: 800 N RIVER ST.
City,State,Zip: PORTLAND, OR 97227
Facility ID: 2011-1679
Incident Status: Archive
Material: Diesel fuel
Quantity: 1
Unit of Measure: Gallons
Release Date: 07/12/2011
Description: Caller states strong diesel smell coming from Golf Creek's water, especially during evening hours. Odor started on Tuesday July 12th but persists as of July 15th.
Lat/Long: 45.5362 / -122.6751
Source: Unknown
Media: Not reported
Responsible Company: Not reported
Responsible Address: Not reported
Responsible City,St,Zip: Not reported
Unknown Quantity Released: Not reported
Maximum Potential Quantity: Not reported
Quantity Recovered: Not reported

Name: Not reported
Address: 800 N RIVER ST
City,State,Zip: PORTLAND, OR 97227

CARGILL INCORPORATED (Continued) **S104044430**

Facility ID: 2005-0349
Incident Status: Archive
Material: Other oil
Quantity: 1
Unit of Measure: Gallons
Release Date: 02/18/2005
Description: Cargill Grain reporting a 15 by 200 sheen unknown sourece, unknown material, unknown amount to Willamette river, PO Mack Responding USCG and PO Hatfield found no source. closed
Lat/Long: 45.5351 / -122.6781
Source: Unknown
Media: Coding for the PS/BC Oil Spill Database
Responsible Company: Not reported
Responsible Address: Not reported
Responsible City,St,Zip: Not reported
Unknown Quantity Released: Not reported
Maximum Potential Quantity: Not reported
Quantity Recovered: Not reported

Name: Not reported
Address: 800 N RIVER ST
City,State,Zip: PORTLAND, OR 97227
Facility ID: 2005-0349
Incident Status: Archive
Material: Other oil
Quantity: 1
Unit of Measure: Gallons
Release Date: 02/18/2005
Description: Cargill Grain reporting a 15 by 200 sheen unknown sourece, unknown material, unknown amount to Willamette river, PO Mack Responding USCG and PO Hatfield found no source. closed
Lat/Long: 45.5351 / -122.6781
Source: Unknown
Media: Not reported
Responsible Company: Not reported
Responsible Address: Not reported
Responsible City,St,Zip: Not reported
Unknown Quantity Released: Not reported
Maximum Potential Quantity: Not reported
Quantity Recovered: Not reported

Name: Not reported
Address: 800 N RIVER ST.
City,State,Zip: PORTLAND, OR 97227
Facility ID: 2003-2972
Incident Status: Archive
Material: Wastes from slaughterhouses, restaurants, processing plants, etc.
Quantity: 100
Unit of Measure: Gallons
Release Date: 12/29/2003
Description: 100 gallons of food grade white mineral oil spilled when the tank was overfilled. Absorbent pads, granuals and booms were applied. No impacts to waterways. Cleanup in progress by RP. Charles Prouty Cell 503-572-4393
Lat/Long: 45.5362 / -122.6751
Source: Container
Media: Suspected, unknown, or no discharge

CARGILL INCORPORATED (Continued) **S104044430**

Responsible Company: CLD Pacific Grain, LLC
Responsible Address: 800 N River St
Responsible City,St,Zip: Portland, OR 97227-1715
Unknown Quantity Released: Not reported
Maximum Potential Quantity: Not reported
Quantity Recovered: Not reported

Name: Not reported
Address: 800 N RIVER ST.
City,State,Zip: PORTLAND, OR 97227
Facility ID: 2003-2972
Incident Status: Archive
Material: Wastes from slaughterhouses, restaurants, processing plants, etc.
Quantity: 100
Unit of Measure: Gallons
Release Date: 12/29/2003
Description: 100 gallons of food grade white mineral oil spilled when the tank was overfilled. Absorbent pads, granuals and booms were applied. No impacts to waterways. Cleanup in progress by RP. Charles Prouty Cell 503-572-4393
Lat/Long: 45.5362 / -122.6751
Source: Container
Media: On pavement/asphalt - not direct on soil
Responsible Company: CLD Pacific Grain, LLC
Responsible Address: 800 N River St
Responsible City,St,Zip: Portland, OR 97227-1715
Unknown Quantity Released: Not reported
Maximum Potential Quantity: Not reported
Quantity Recovered: Not reported

Name: Not reported
Address: 800 N RIVER ST.
City,State,Zip: PORTLAND, OR 97227
Facility ID: 2003-2972
Incident Status: Archive
Material: Wastes from slaughterhouses, restaurants, processing plants, etc.
Quantity: 100
Unit of Measure: Gallons
Release Date: 12/29/2003
Description: 100 gallons of food grade white mineral oil spilled when the tank was overfilled. Absorbent pads, granuals and booms were applied. No impacts to waterways. Cleanup in progress by RP. Charles Prouty Cell 503-572-4393
Lat/Long: 45.5362 / -122.6751
Source: Container
Media: Coding for the PS/BC Oil Spill Database
Responsible Company: CLD Pacific Grain, LLC
Responsible Address: 800 N River St
Responsible City,St,Zip: Portland, OR 97227-1715
Unknown Quantity Released: Not reported
Maximum Potential Quantity: Not reported
Quantity Recovered: Not reported

AIRS:
Source ID: Not reported
Permit Number: 26-2003-ST-01
Address: 800 N RIVER ST.

CARGILL INCORPORATED (Continued) **S104044430**

Name:	TEMCO, LLC A LIMITED LIABILITY COMPANY OF DELAWARE
City,State,Zip:	PORTLAND, OR 97227
Year:	Not reported
Permit Type:	Standard ACDP
Expiration Date:	05/01/2022
Pollutant:	Not reported
Issue Date:	05/04/2017
Emissions:	Not reported
NAICS Code:	424510
Is NAICS Code Primary:	Not reported
SIC Code:	5153
Is SIC Code Primary:	Not reported
Latitude:	45.5362
Longitude:	-122.6751
Emission Source Code:	Not reported
Emission Source Description:	Not reported
Process Code:	Not reported
Process Description:	Not reported
Process Unit:	Not reported
SCC:	Not reported
Throughput:	Not reported
Throughput Type:	Not reported

HSIS:

Name:	TEMCO LLC
Address:	800 N RIVER ST
City,State,Zip:	PORTLAND, OR 97227
Facility ID:	024309
Department Or Division Of Company:	Not reported
Chemical Is Extremely Hazardous Substance (EHS:	Not reported
Contains 112R:	Not reported
Facility Has Written Emergency Plan:	Not reported
NAICS Code 1:	Not reported
NAICS Desc 1:	Not reported
NAICS Code 2:	Not reported
NAICS Desc 2:	Not reported
Manager Name:	Not reported
Business Phone:	Not reported
Mailing Address:	Not reported
Mailing City:	Not reported
Mailing State:	Not reported
Mailing Zip:	Not reported
No. of Employees:	Not reported
Day Phone:	Not reported
Placard:	Not reported
Fire Dept Code:	Not reported
FD:	PORTLAND FIRE & RESCUE
Sprinkler System:	Not reported
Emergency Contact:	Not reported
Emergency Procedure:	Not reported
Business Type:	Not reported
Facility Type:	Private
Department:	IRVING ELEVATOR
Status:	ACTIVE
Latitude:	45.5352
Longitude:	-122.675
Status TRI:	Active

CARGILL INCORPORATED (Continued) **S104044430**

Status RMP:	Active
Status PSM:	Active
Status CR2K:	Active
Status 302:	Active
Owner Name:	MARK JENSEN
Last Reported ID:	36382
Case Number:	N/A
Chemical Name:	GRAIN DUST
EHS Name:	Not reported
Is Pure:	No
Is Mix:	Yes
Is EHS:	Not reported
Mixture Component:	Not reported
Maximum Daily Amount Code:	0
Maximum Daily Amount Unit:	lbs
Chemical Added Date:	09/08/2017
Is Chem PSM:	No
Is Chem 112R:	No
Is Chem 302:	No
Is Pesticide:	No
Is Fertilizer:	No
Physical State:	Solid
UNNA Number:	N/A
NFPA Health:	0
NFPA Flammability:	0
NFPA Reactivity:	0
NFPA Special Notice:	N/A
Hazards:	Physical Combustive
Number of Days Onsite:	365
Year:	2018
Case Number:	8042475
Chemical Name:	WHITE MINERAL OIL
EHS Name:	Not reported
Is Pure:	Yes
Is Mix:	No
Is EHS:	Not reported
Mixture Component:	Not reported
Maximum Daily Amount Code:	0
Maximum Daily Amount Unit:	gal
Chemical Added Date:	09/08/2017
Is Chem PSM:	No
Is Chem 112R:	No
Is Chem 302:	No
Is Pesticide:	No
Is Fertilizer:	No
Physical State:	Liquid
UNNA Number:	N/A
NFPA Health:	0
NFPA Flammability:	0
NFPA Reactivity:	0
NFPA Special Notice:	N/A
Hazards:	Physical Combustive
Number of Days Onsite:	365
Year:	2018
Case Number:	68334305

CARGILL INCORPORATED (Continued) **S104044430**

Chemical Name:	DIESEL FUEL
EHS Name:	Not reported
Is Pure:	No
Is Mix:	Yes
Is EHS:	Not reported
Mixture Component:	Not reported
Maximum Daily Amount Code:	0
Maximum Daily Amount Unit:	gal
Chemical Added Date:	09/08/2017
Is Chem PSM:	No
Is Chem 112R:	No
Is Chem 302:	No
Is Pesticide:	No
Is Fertilizer:	No
Physical State:	Liquid
UNNA Number:	1993
NFPA Health:	0
NFPA Flammability:	0
NFPA Reactivity:	0
NFPA Special Notice:	N/A
Hazards:	Physical Combustive
Number of Days Onsite:	365
Year:	2018

Case Number:	Not reported
Chemical Name:	Not reported
EHS Name:	Not reported
Is Pure:	Not reported
Is Mix:	Not reported
Is EHS:	Not reported
Mixture Component:	Not reported
Maximum Daily Amount Code:	Not reported
Maximum Daily Amount Unit:	Not reported
Chemical Added Date:	Not reported
Is Chem PSM:	Not reported
Is Chem 112R:	Not reported
Is Chem 302:	Not reported
Is Pesticide:	Not reported
Is Fertilizer:	Not reported
Physical State:	Not reported
UNNA Number:	Not reported
NFPA Health:	Not reported
NFPA Flammability:	Not reported
NFPA Reactivity:	Not reported
NFPA Special Notice:	Not reported
Hazards:	Not reported
Number of Days Onsite:	Not reported
Year:	Not reported

Chemical:

Chemical Name:	GRAIN DUST
Physical Description:	SOLID
Case Number:	000000
Facility Id:	024309
Physical State Of The Substance:	1
Average Amount Possessed During The Year Code:	31
Maximum Amount Possessed During The Year Code:	31

CARGILL INCORPORATED (Continued) **S104044430**

Applicable Unit Of Measure Code:	1
Description Of The Unit Of Measure:	POUNDS
Type Code:	A
Description:	ABOVEGROUND TANK
Type Code:	Not reported
Temperature Description:	Not reported
Pressure of Code:	1
Pressure Description:	NORMAL PRESSURE
Pressure of Code:	Not reported
Pressure Description:	Not reported
Temperature Description:	NORMAL TEMPERATURE
Temperature of The Hazardous Substance Code:	4
Temperature Description:	Not reported
Temperature of The Hazardous Substance Code:	Not reported
Days Hazardous Substance On Site During Year:	365
Is The Substance Protected A Trade Secret:	False
Description Of The Max Qnty Code:	50,000-99,999
Description Of The Avg Qnty Code:	50,000-99,999
Most Hazardous Ingridient:	GRAIN DUST
United Nations/north America 4 Digit Class Number:	0000
Hazard Rank:	1
EHS Ingredient:	NONE LISTED ON MSDS
Substance Pure:	False
Substance Mix:	True
First Hazardous Class Code For Chemical:	Combustible Material
Second Hazardous Class Code For Chemical:	Not reported
Third Hazardous Class Code For Chemical:	Not reported
Hazard Class 1 Of The Chemical:	4.5
Hazard Class 2 Of The Chemical:	Not reported
Hazard Class 3 Of The Chemical:	Not reported

Additional Chemical:

Chemical Is A Toxic 313 Chemical:	N
EPA Pesticide Registration Number:	Not reported
Contains 112R:	N
Contains EHS:	N
Fertilizer:	N
Pesticide:	N
Contains 313:	N

Chemical Name:	WHITE MINERAL OIL
Physical Description:	LIQUID
Case Number:	8042475
Facility Id:	024309
Physical State Of The Substance:	2
Average Amount Possessed During The Year Code:	21
Maximum Amount Possessed During The Year Code:	21
Applicable Unit Of Measure Code:	2
Description Of The Unit Of Measure:	GALLONS
Type Code:	A
Description:	ABOVEGROUND TANK
Type Code:	Not reported
Temperature Description:	Not reported
Pressure of Code:	1
Pressure Description:	NORMAL PRESSURE
Pressure of Code:	Not reported
Pressure Description:	Not reported

CARGILL INCORPORATED (Continued) **S104044430**

Temperature Description:	NORMAL TEMPERATURE
Temperature of The Hazardous Substance Code:	4
Temperature Description:	Not reported
Temperature of The Hazardous Substance Code:	Not reported
Days Hazardous Substance On Site During Year:	365
Is The Substance Protected A Trade Secret:	False
Description Of The Max Qnty Code:	5,000-9,999
Description Of The Avg Qnty Code:	5,000-9,999
Most Hazardous Ingridient:	MINERAL OIL
United Nations/north America 4 Digit Class Number:	Not reported
Hazard Rank:	2
EHS Ingredient:	Not reported
Substance Pure:	True
Substance Mix:	False
First Hazardous Class Code For Chemical:	Combustible Material
Second Hazardous Class Code For Chemical:	Not reported
Third Hazardous Class Code For Chemical:	Not reported
Hazard Class 1 Of The Chemical:	4.5
Hazard Class 2 Of The Chemical:	Not reported
Hazard Class 3 Of The Chemical:	Not reported

Additional Chemical:

Chemical Is A Toxic 313 Chemical:	Not reported
EPA Pesticide Registration Number:	Not reported
Contains 112R:	Not reported
Contains EHS:	Not reported
Fertilizer:	Not reported
Pesticide:	Not reported
Contains 313:	Not reported

Chemical Name:	DIESEL FUEL
Physical Description:	LIQUID
Case Number:	0068334305
Facility Id:	024309
Physical State Of The Substance:	2
Average Amount Possessed During The Year Code:	11
Maximum Amount Possessed During The Year Code:	11
Applicable Unit Of Measure Code:	2
Description Of The Unit Of Measure:	GALLONS
Type Code:	A
Description:	ABOVEGROUND TANK
Type Code:	Not reported
Temperature Description:	Not reported
Pressure of Code:	1
Pressure Description:	NORMAL PRESSURE
Pressure of Code:	Not reported
Pressure Description:	Not reported
Temperature Description:	NORMAL TEMPERATURE
Temperature of The Hazardous Substance Code:	4
Temperature Description:	Not reported
Temperature of The Hazardous Substance Code:	Not reported
Days Hazardous Substance On Site During Year:	365
Is The Substance Protected A Trade Secret:	False
Description Of The Max Qnty Code:	500-999
Description Of The Avg Qnty Code:	500-999
Most Hazardous Ingridient:	petroleum products, diesel oil
United Nations/north America 4 Digit Class Number:	1993

CARGILL INCORPORATED (Continued) **S104044430**

Hazard Rank:	2
EHS Ingredient:	Not reported
Substance Pure:	False
Substance Mix:	True
First Hazardous Class Code For Chemical:	Flammable and Combustible Liquid
Second Hazardous Class Code For Chemical:	Acute Health Hazard
Third Hazardous Class Code For Chemical:	Not reported
Hazard Class 1 Of The Chemical:	3.0
Hazard Class 2 Of The Chemical:	6.3
Hazard Class 3 Of The Chemical:	Not reported

Additional Chemical:

Chemical Is A Toxic 313 Chemical:	N
EPA Pesticide Registration Number:	Not reported
Contains 112R:	N
Contains EHS:	N
Fertilizer:	N
Pesticide:	N
Contains 313:	N

NPDES:

Name:	TEMCO
Address:	800 NORTH RIVER STREET
City,State,Zip:	PORTLAND, OR 97227
WQ File Nbr:	125629
Legal Name:	TEMCO, LLC
Region:	NWR
Pri SIC:	5153
Latitude:	45.5352
Longitude:	-122.6752
Category:	STM
Permit Type:	GEN12Z
Permit Active:	True
Permit Description:	Stormwater; NPDES specific SIC codes
Expiration Date:	07/01/2026
EPA Number:	ORR127240
UIC Facility:	False
Admin Agent:	City of Portland
Last Action Date:	07/01/2021
Permit Writer:	Not reported
Compliance Inspector:	PORTLAND
DMR Reviewer:	Not reported
Application Number:	948933
Class:	MINOR
Start Date:	01/31/2018
Region Decode:	North West Region
Ownership:	Not reported
Permit Group:	Not reported
EPA Class:	Not reported
Permit Number:	Not reported

Name:	TEMCO, LLC
Address:	800 N RIVER ST.
City,State,Zip:	PORTLAND, OR 97227
WQ File Nbr:	111356
Legal Name:	TEMCO, LLC

CARGILL INCORPORATED (Continued) **S104044430**

Region:	NWR
Pri SIC:	4491
Latitude:	45.5362
Longitude:	-122.6751
Category:	STORMWATER
Permit Type:	GEN12Z
Permit Active:	FALSE
Permit Description:	Industrial storm water
Expiration Date:	06/30/2017
EPA Number:	ORR126028
UIC Facility:	FALSE
Admin Agent:	City of Portland
Last Action Date:	03/15/2016
Permit Writer:	Jurries, R
Compliance Inspector:	Jurries, R
DMR Reviewer:	Jurries, R
Application Number:	987753
Class:	N/A
Start Date:	05/16/2001
Region Decode:	North West Region
Ownership:	PRIVATE
Permit Group:	NPDES General Permit - Industrial storm water discharges
EPA Class:	MINOR
Permit Number:	16996

OR UIC:

Name:	TEMCO
Address:	800 NORTH RIVER STREET
City,State,Zip:	PORTLAND, OR 97227
UIC Well #:	Not reported
Type:	Not reported
Type Description:	Not reported
UIC Number:	32471
Facility Status:	Not reported
Lat/Long:	45.5352 / -122.6752

Name:	TEMCO, LLC
Address:	800 N RIVER ST.
City,State,Zip:	PORTLAND, OR 97227
UIC Well #:	Not reported
Type:	Not reported
Type Description:	Not reported
UIC Number:	16996
Facility Status:	Not reported
Lat/Long:	45.5362 / -122.6751

---

342 **UPRR - ALBINA YARD** **OR CRL** **S102521605**
West **1135 N KNOTT ST** **OR ECSI** **N/A**
1/2-1 **PORTLAND, OR 97227** **OR VCP**
0.547 mi. **OR SPILLS**
2888 ft. **OR NPDES**

Relative:
Lower

Actual:
40 ft.

CRL:

Name:	UPRR - ALBINA YARD
Address:	1135 N KNOTT ST
City,State,Zip:	PORTLAND, OR 97227
Facility ID:	178

UPRR - ALBINA YARD (Continued) **S102521605**

Location ID: 90833
Status Code: LIS
Facility Status: Source Control Evaluation
Lat/Long: 45.5424 / -122.6776

ECSI:

Name:	UPRR - ALBINA YARD
Address:	1135 N KNOTT ST
City,State,Zip:	PORTLAND, OR 97227
State ID Number:	178
Brown ID:	0
Study Area:	False
Region ID:	Not reported
Legislatve ID:	831
Investigation:	Listed on the CRL/Inventory
FACA ID:	90833
Further Action:	258
Lat/Long (dms):	45 32 32.60 / -122 40 39.40
County Code:	26.00
Score Value:	Not reported
Cerclis ID:	Not reported
Township Coord.:	1.00
Township Zone:	N
Range Coord:	1.00
Range Zone:	E
Section Coord:	21
Qtr Section:	Not reported
Tax Lots:	13,31,25,2,79,38,64
Size:	215.8 acres
NPL:	False
Orphan:	False
Updated By:	MROMERO
Update Date:	06/10/2021
Created Date:	08/16/1988
Decode For RegionID:	Not reported
Decode For BrownID:	Not reported
Decode For Furtheract:	Medium
Decode For Investstat:	Listed on the CRL/Inventory
Decode For Legislative:	Owner, operator or other party under agreement, order or consent decree under ORS 465.200 or 465.420

Alias Name: Albina Rail Yard
Alias Name: Union Pacific Railroad - Albina Yard
Alias Name: Portland Harbor Sediment Study

Hazardous Release:

Substance ID.:	121664
Haz Release ID:	382472
Qty Released:	Not reported
Date Released:	Not reported
Update Date:	01/21/2000
Update By:	Not reported
Substance Code:	7440-38-2
Substance Name:	ARSENIC
Substance Abbrev.:	Not reported
Substance Category ID:	8439
Substance Category:	Inorganics
Category Level:	Not reported

UPRR - ALBINA YARD (Continued) **S102521605**

Created By: Not reported
Created Date: 12/17/2002
Substance Category ID: 8439
Substance Category: Inorganics
Category Level: Not reported
Created By: Not reported
Created Date: 12/17/2002
Substance Alias ID: 319286
Sub Alias Name: AS

Substance ID.: 121639
Haz Release ID: 382473
Qty Released: Not reported
Date Released: Not reported
Update Date: 01/21/2000
Update By: Not reported
Substance Code: 7439-92-1
Substance Name: LEAD
Substance Abbrev.: Not reported
Substance Category ID: 8466
Substance Category: Inorganics
Category Level: Not reported
Created By: Not reported
Created Date: 12/17/2002
Substance Category ID: 8466
Substance Category: Inorganics
Category Level: Not reported
Created By: Not reported
Created Date: 12/17/2002
Substance Alias ID: 319256
Sub Alias Name: PB

Substance ID.: 121679
Haz Release ID: 382474
Qty Released: Not reported
Date Released: Not reported
Update Date: 01/21/2000
Update By: Not reported
Substance Code: 7440-66-6
Substance Name: ZINC
Substance Abbrev.: Not reported
Substance Alias ID: 319302
Sub Alias Name: ZN

Substance ID.: 121462
Haz Release ID: 387969
Qty Released: Not reported
Date Released: Not reported
Update Date: 04/25/2012
Update By: MROMERO
Substance Code: 56-55-3
Substance Name: BENZO(a)ANTHRACENE
Substance Abbrev.: Not reported
Substance Category ID: 8475
Substance Category: Semi-volatiles
Category Level: Not reported
Created By: Not reported

UPRR - ALBINA YARD (Continued) **S102521605**

Created Date: 12/17/2002
Substance Category ID: 8475
Substance Category: Semi-volatiles
Category Level: Not reported
Created By: Not reported
Created Date: 12/17/2002
Substance Alias ID: 318790
Sub Alias Name: BENZ(a)ANTHRACENE
Substance Alias ID: 318791
Sub Alias Name: BENZANTHRACENE,1,2-
Substance Alias ID: 318792
Sub Alias Name: BENZANTHRENE
Substance Alias ID: 318793
Sub Alias Name: BENZOANTHRACENE
Substance Alias ID: 318794
Sub Alias Name: BENZPHENANTHRENE,2,3-
Substance Alias ID: 318795
Sub Alias Name: NAPHTHANTHRACENE
Substance Alias ID: 318796
Sub Alias Name: TETRAPHENE

Substance ID.: 121374
Haz Release ID: 387970
Qty Released: Not reported
Date Released: Not reported
Update Date: 04/25/2012
Update By: MROMERO
Substance Code: 50-32-8
Substance Name: BENZO(a)PYRENE
Substance Abbrev.: Not reported
Substance Category ID: 8476
Substance Category: Semi-volatiles
Category Level: Not reported
Created By: Not reported
Created Date: 12/17/2002
Substance Category ID: 8476
Substance Category: Semi-volatiles
Category Level: Not reported
Created By: Not reported
Created Date: 12/17/2002
Substance Alias ID: 318559
Sub Alias Name: B(a)P
Substance Alias ID: 318560
Sub Alias Name: BENZOPYRENE,3,4-
Substance Alias ID: 318561
Sub Alias Name: BENZPYRENE,3,4-
Substance Alias ID: 318562
Sub Alias Name: BP

Substance ID.: 121415
Haz Release ID: 387971
Qty Released: Not reported
Date Released: Not reported
Update Date: 04/25/2012
Update By: MROMERO
Substance Code: 53-70-3
Substance Name: DIBENZO(a,h)ANTHRACENE

UPRR - ALBINA YARD (Continued) **S102521605**

Substance Abbrev.: Not reported
Substance Category ID: 8499
Substance Category: Semi-volatiles
Category Level: Not reported
Created By: Not reported
Created Date: 12/17/2002
Substance Category ID: 8499
Substance Category: Semi-volatiles
Category Level: Not reported
Created By: Not reported
Created Date: 12/17/2002
Substance Alias ID: 318667
Sub Alias Name: DB(a,h)A
Substance Alias ID: 318668
Sub Alias Name: DIBENZ(a,h)ANTHRACENE
Substance Alias ID: 318669
Sub Alias Name: DIBENZANTHRACENE,1,2-5,6-
Substance Alias ID: 318670
Sub Alias Name: DIBENZANTHRACENE,1,2:5,6-

Substance ID.: 121176
Haz Release ID: 387972
Qty Released: Not reported
Date Released: Not reported
Update Date: 04/25/2012
Update By: MROMERO
Substance Code: 193-39-5
Substance Name: INDENO(1,2,3-cd)PYRENE
Substance Abbrev.: Not reported
Substance Category ID: 8493
Substance Category: Semi-volatiles
Category Level: Not reported
Created By: Not reported
Created Date: 12/17/2002
Substance Category ID: 8493
Substance Category: Semi-volatiles
Category Level: Not reported
Created By: Not reported
Created Date: 12/17/2002
Substance Alias ID: 317339
Sub Alias Name: PHENYLENEPYRENE,2,3-
Substance Alias ID: 317340
Sub Alias Name: PHENYLENEPYRENE,o-

Substance ID.: 121671
Haz Release ID: 380087
Qty Released: Not reported
Date Released: Not reported
Update Date: 11/27/2001
Update By: Not reported
Substance Code: 7440-47-3
Substance Name: CHROMIUM
Substance Abbrev.: Not reported
Substance Category ID: 8462
Substance Category: Inorganics
Category Level: Not reported
Created By: Not reported

UPRR - ALBINA YARD (Continued) **S102521605**

Created Date: 12/17/2002
Substance Category ID: 8462
Substance Category: Inorganics
Category Level: Not reported
Created By: Not reported
Created Date: 12/17/2002
Substance Alias ID: 319294
Sub Alias Name: CHROMIUM, TOTAL
Substance Alias ID: 318145
Sub Alias Name: CHROMIUM, INORGANIC

Substance ID.: 121996
Haz Release ID: 380088
Qty Released: Not reported
Date Released: Spills on 9/23/67, 11/13/70, 1/21/73, 12/2/79,1/15/80,2/5/82,12/19/90,10/27/94,4/27/96,11/28/05, 12/
Update Date: 04/26/2012
Update By: MROMERO
Substance Code: ECD228
Substance Name: PETROLEUM HYDROCARBONS
Substance Abbrev.: Not reported
Substance Category ID: 8534
Substance Category: Petroleum Related Releases for OSPIRG Report
Category Level: Not reported
Created By: Not reported
Created Date: 12/17/2002
Substance Category ID: 8534
Substance Category: Petroleum Related Releases for OSPIRG Report
Category Level: Not reported
Created By: Not reported
Created Date: 12/17/2002

Narrative:
NARR ID: 5728343
NARR Code: Contamination
Created By: Not reported
Created Date: 12/17/2002
Updated By: MROMERO
Updated Date: 04/26/2012
Decode for NarcdID: Contamination
NARR Comments: Also see the ISUM (Project Issues Summary) category in Site Narratives. All sampling and contaminat information is summarized in the remedial Investigation and risk assessment report for the site in the site file. Soil: Contaminants detected in soil included metals, PAHs, TPH, PCBs and VOCs. Arsenic, lead, PAHs dibenzo(a,h)pyrene and benzo(a)pyrene, diesel range hydrocarbons and PCB Arochlor 1260 were identified as COIs in the RI. the risk assessment concluded that unacceptable risk was associated with dibenzo(a,h)pyrene and benzo(a)pyrene in shallow soil. Groundwater: Contaminants detected in groundwater included total and dissolved metals,PAHs and TPH. LNAPL: Free-phase petroluem hydrocarbons in the diesl and fuel oil range are present in 2 monitori wells on site and in a few soil borings. The RI concluded that it is stable and not increasing over time but the risk assessment did identify potential risk to possible future excavation workers.

NARR ID: 5728344
NARR Code: Data Sources

UPRR - ALBINA YARD (Continued) **S102521605**

Created By: Not reported
Created Date: 12/17/2002
Updated By: MROMERO
Updated Date: 04/26/2012
Decode for NarcdID: Data Sources
NARR Comments: 1) Source files located in DEQ's Northwest Region office: WQ, HW; DEQ NWR spill file 96-110; correspondence from owner and/or operator. 2) Portland Harbor Sediment Investigation Report, prepared by Roy F. Weston, Inc., for USEPA, May 1998. 3) Portland Shipyard Sediment Investigation, prepared by Striplin Environmental Associates, Inc. for Port of Portland and Cascade General, Inc., November 9, 1998. 4) <quot>Preliminary Assessment and XPA Work Plan<quot>, Jacobs Engineering, July 2000; 5) XPA Data Report, Jacobs Engineering, November 2000; 6) <quot>Pre-RI Assessment Work Plan<quot>, CDM, September 2001; 7) <quot>Pre-RI Assessment Report<quot>, CDM, June 2002; 8) <quot>RI Investigation Report<quot>, CDM, November 2002; 9) DEQ project files. Recent: Final Remedial Investigation/Source Control Measures Evaluation Report. CH2M HILL, November 2011. UPRR Albina Raily Hard Final Feasibility Study Work Plan. CH2M HILL, July 2011. Soil Sampling Addendum. CH2MHill, 2011 Final Feasibility Study Report. CH2MHill February 2012

NARR ID: 5728345
NARR Code: Hazardous Substance/Waste Types
Created By: Not reported
Created Date: 12/17/2002
Updated By: MROMERO
Updated Date: 04/25/2012
Decode for NarcdID: Hazardous Substance/Waste Types
NARR Comments: Petroleum compounds, primarily diesel and oil in deeper soil and water table. PAHs related to petroleum and fuel combustion by-products. Arsenic and lead in shallow soil. In adjacent Willamette River sediments: lead, zinc, bis(2-ethylhexyl)phthalate, butylbenzylphthalate, di-n-octylphthalate and PCBs

NARR ID: 5753528
NARR Code: Project Issues Summary
Created By: DHAFLEY
Created Date: 08/26/2011
Updated By: MROMERO
Updated Date: 04/26/2012
Decode for NarcdID: Project Issues Summary
NARR Comments: Remedial Investigation and Risk Assessment was completed in 2011. A Feasibility Study was completed in 2012 and a reccomendation for a Remedial Action to remove PAH contamination in shallow soil in the North Yard and institutional controls for LNAPL in the South Yard are being proposed. The Remedial Action is designed to mitigate upland human health risks at the site. A 30-day public notice and comment period will open on May 1st and a remedy will be determined after public comments are considered. The Portland Harbor Source Control Evaluation at the site is ongoing and is not addressed in the proposed Remedial Action.

NARR ID: 5728346
NARR Code: Site Location
Created By: Not reported
Created Date: 12/17/2002

UPRR - ALBINA YARD (Continued) **S102521605**

Updated By: GWISTAR
Updated Date: 01/31/2012
Decode for NarcdID: Site Location
NARR Comments: The southern end of the site is beneath the Fremont Bridge, and the yard fronts the Willamette River. Alternative address for site is 2745 N Interstate Ave.

NARR ID: 5728347
NARR Code: Manner of Release
Created By: Not reported
Created Date: 12/17/2002
Updated By: MROMERO
Updated Date: 04/26/2012
Decode for NarcdID: Manner of Release
NARR Comments: Several historical spills have occurred at the site and primarily consisting of petroluem products and oil-water separator overflows. A detailed summary of known spills and releases can be found in the RI report in the site file.

NARR ID: 5728348
NARR Code: Pathways Other Hazards
Created By: Not reported
Created Date: 12/17/2002
Updated By: MROMERO
Updated Date: 04/26/2012
Decode for NarcdID: Pathways & Other Hazards
NARR Comments: Soil and surface water are known to have been contaminated; shallow groundwater is also affected. Groundwater contamination and petrleum LNAPL have proven to not be migrating toward the river and LNAPL is imobile. No complete pathways for groundwater on site. Shallow soil pathway to on-site workers is complete, but risks will be mitigated by the proposed remedial (removal) action. Possible migration pathways resulting in sediment contamination include: stormwater runoff, surface soil, erosion, and historic spills discharging into the river.

NARR ID: 5729004
NARR Code: Remedial Action
Created By: Not reported
Created Date: 12/17/2002
Updated By: MROMERO
Updated Date: 04/26/2012
Decode for NarcdID: Remedial Action
NARR Comments: (GMW 7/25/96) There appear to be areas with significant soil and possibly groundwater contamination at this site. The yard should be placed on the Confirmed Release List. In addition, a preliminary assessment should be conducted to summarize historical operations, spills/releases, and facility features, as well as to evaluate potential exposure pathways. Further state action is a low-to-medium priority. (1/20/00 TBG/SAP) Based on sampling results from a river sediment quality study and from the Portland Shipyard Sediment Investigation (Port of Portland and Cascade General), the UPRR-Albina site has been identified as a potential source of contamination to the Portland Harbor. A Strategy Recommendation was completed on October 1, 1999. An Expanded Preliminary Assessment (XPA) is required to evaluate past waste management practices, potential upland site contaminant sources, and the extent of contamination in near-shore

UPRR - ALBINA YARD (Continued) **S102521605**

sediment (high priority). (4/20/00 RGS/VCP) DEQ is performing a PA/XPA of the UPRR - Albina Yard using one of DEQ's environmental contractors. (9/26/00 RGS/VCP) The field investigation was performed in August 2000. Results pending. (4/2/01 RGS/VCP) XPA indicated presence of hazardous substances in soil and groundwater on-site and in sediments adjacent to the site. UPRR requested to perform RI of facility. (11/21/01 RGS/VCP) UPRR signed a Voluntary Agreement to perform a RI and Source Control Measures. UPRR submitted a draft <quot>Pre-RI Work Plan<quot> in July 2001. DEQ approved the final work plan in October 2001. (12/23/02 RGS/VCP) The Pre-RI report was submitted in July 2002, and recommended a RI be performed. The RI proposal was submitted to DEQ in November 2002, and was approved by DEQ in December 2002. Final remedial investigation activities were completed at the site in 2010, and a Final Remedial Investigation/Source Control Measures Evaluation Report submitted in November 2011. The report was approved by DEQ, although a number of comments were made to carry forward into the FS. A revised FS work plan was approved by DEQ in July 2011, and a formal FS was completed in February 2012. (4/9/12 M. Romero/VCP) The Feasibility Study evaluated and recommended 4 remedial alternatives to deal with shallow soil contaminated with PAHs in the North Yard and immobile petroleum LNAPL in deepr soils and on the water-table in the South Yard. Soil removal is reccomened for shallow soil in North Yard and restricted access is recommended for imobile petroluem in the South Yard. 30-day public comment period starts May 1

Administrative Action:

Action ID:	9440
Region:	Northwestern Region
Complete Date:	06/08/2001
Rank Value:	0
Cleanup Flag:	False
Created Date:	12/17/2002
Decode for AgencyID:	Department of Environmental Quality
Decode for RegionID:	Northwest Region
Category:	Remedial Action
Action Code Flag:	False
Action:	Letter Agreement
Further Action:	Not reported
Comments:	Not reported

Action ID:	9510
Region:	Northwestern Region
Complete Date:	10/01/1999
Rank Value:	82
Cleanup Flag:	False
Created Date:	12/17/2002
Decode for AgencyID:	Department of Environmental Quality
Decode for RegionID:	Northwest Region
Category:	Remedial Action
Action Code Flag:	False
Action:	State Expanded Preliminary Assessment recommended (XPA)
Further Action:	High
Comments:	Not reported

Action ID:	9453
Region:	Northwestern Region
Complete Date:	06/08/2001

UPRR - ALBINA YARD (Continued) **S102521605**

Rank Value: 0
Cleanup Flag: False
Created Date: 12/17/2002
Decode for AgencyID: Department of Environmental Quality
Decode for RegionID: Northwest Region
Category: Remedial Action
Action Code Flag: False
Action: ORPHAN SITE
Further Action: Not reported
Comments: Not reported

Action ID: 9520
Region: Northwestern Region
Complete Date: 11/30/2000
Rank Value: 0
Cleanup Flag: False
Created Date: 12/17/2002
Decode for AgencyID: Department of Environmental Quality
Decode for RegionID: Northwest Region
Category: Remedial Action
Action Code Flag: False
Action: EXPANDED PRELIMINARY ASSESSMENT
Further Action: Not reported
Comments: Not reported

Action ID: 9442
Region: Northwestern Region
Complete Date: 06/08/2001
Rank Value: 0
Cleanup Flag: False
Created Date: 12/17/2002
Decode for AgencyID: Department of Environmental Quality
Decode for RegionID: Northwest Region
Category: Remedial Action
Action Code Flag: False
Action: NEGOTIATIONS
Further Action: Not reported
Comments: Not reported

Action ID: 9499
Region: Northwestern Region
Complete Date: 04/04/2001
Rank Value: 0
Cleanup Flag: False
Created Date: 12/17/2002
Decode for AgencyID: Department of Environmental Quality
Decode for RegionID: Northwest Region
Category: Listing Action
Action Code Flag: False
Action: Proposal for Inventory recommended
Further Action: Not reported
Comments: Not reported

Action ID: 9484
Region: Northwestern Region
Complete Date: 07/13/2011
Rank Value: 0

UPRR - ALBINA YARD (Continued) **S102521605**

Cleanup Flag: False
Created Date: 12/17/2002
Decode for AgencyID: Department of Environmental Quality
Decode for RegionID: Northwest Region
Category: Remedial Action
Action Code Flag: False
Action: REMEDIAL INVESTIGATION
Further Action: 0
Comments: Not reported

Action ID: 9498
Region: Northwestern Region
Complete Date: 07/24/1996
Rank Value: 0
Cleanup Flag: False
Created Date: 12/17/2002
Decode for AgencyID: Department of Environmental Quality
Decode for RegionID: Northwest Region
Category: Listing Action
Action Code Flag: False
Action: Proposal for Confirmed Release List recommended
Further Action: Not reported
Comments: Not reported

Action ID: 9426
Region: Northwestern Region
Complete Date: 10/01/1999
Rank Value: 0
Cleanup Flag: False
Created Date: 12/17/2002
Decode for AgencyID: Department of Environmental Quality
Decode for RegionID: Northwest Region
Category: Remedial Action
Action Code Flag: False
Action: SITE PRIORITY EVALUATION FOR FURTHER ACTION
Further Action: Not reported
Comments: Not reported

Action ID: 9508
Region: Headquarters
Complete Date: 02/12/1994
Rank Value: 0
Cleanup Flag: False
Created Date: 12/17/2002
Decode for AgencyID: Department of Environmental Quality
Decode for RegionID: Headquarters
Category: Remedial Action
Action Code Flag: False
Action: Site Screening recommended (EV)
Further Action: Not reported
Comments: Not reported

Action ID: 9445
Region: Headquarters
Complete Date: Not reported
Rank Value: 0
Cleanup Flag: False

UPRR - ALBINA YARD (Continued) **S102521605**

Created Date: 12/17/2002
Decode for AgencyID: Department of Environmental Quality
Decode for RegionID: Headquarters
Category: Listing Action
Action Code Flag: False
Action: Responsible party notified re 11/88 Inventory listing
Further Action: Not reported
Comments: Not reported

Action ID: 9425
Region: Northwestern Region
Complete Date: 07/25/1996
Rank Value: 0
Cleanup Flag: False
Created Date: 12/17/2002
Decode for AgencyID: Department of Environmental Quality
Decode for RegionID: Northwest Region
Category: Remedial Action
Action Code Flag: False
Action: SITE EVALUATION
Further Action: Not reported
Comments: Not reported

Action ID: 9437
Region: Northwestern Region
Complete Date: 07/24/1996
Rank Value: 0
Cleanup Flag: False
Created Date: 12/17/2002
Decode for AgencyID: Department of Environmental Quality
Decode for RegionID: Northwest Region
Category: Listing Action
Action Code Flag: False
Action: Listing Review completed
Further Action: Not reported
Comments: Not reported

Action ID: 9496
Region: Northwestern Region
Complete Date: 07/25/1996
Rank Value: 0
Cleanup Flag: False
Created Date: 12/17/2002
Decode for AgencyID: Department of Environmental Quality
Decode for RegionID: Northwest Region
Category: Remedial Action
Action Code Flag: False
Action: State Basic Preliminary Assessment recommended (PA)
Further Action: Not reported
Comments: Not reported

Action ID: 9424
Region: Headquarters
Complete Date: Not reported
Rank Value: 0
Cleanup Flag: False
Created Date: 12/17/2002

UPRR - ALBINA YARD (Continued) **S102521605**

Decode for AgencyID: Department of Environmental Quality
Decode for RegionID: Headquarters
Category: Administrative Action
Action Code Flag: False
Action: Site added to database
Further Action: Not reported
Comments: Not reported

Action ID: 9524
Region: Northwestern Region
Complete Date: Not reported
Rank Value: Not reported
Cleanup Flag: False
Created Date: 06/10/2021
Decode for AgencyID: Department of Environmental Quality
Decode for RegionID: Northwest Region
Category: Remedial Action
Action Code Flag: False
Action: SCE
Further Action: Medium
Comments: Not reported

Action ID: 9439
Region: Headquarters
Complete Date: 03/29/2002
Rank Value: 0
Cleanup Flag: False
Created Date: 12/17/2002
Decode for AgencyID: Department of Environmental Quality
Decode for RegionID: Headquarters
Category: Listing Action
Action Code Flag: False
Action: Facility placed on Inventory
Further Action: 0
Comments: Not reported

Action ID: 9467
Region: Headquarters
Complete Date: 01/10/2002
Rank Value: 0
Cleanup Flag: False
Created Date: 12/17/2002
Decode for AgencyID: Department of Environmental Quality
Decode for RegionID: Headquarters
Category: Listing Action
Action Code Flag: False
Action: Facility proposed for Inventory
Further Action: 0
Comments: Not reported

Action ID: 9465
Region: Northwestern Region
Complete Date: 01/24/1997
Rank Value: 0
Cleanup Flag: False
Created Date: 12/17/2002
Decode for AgencyID: Department of Environmental Quality

UPRR - ALBINA YARD (Continued) **S102521605**

Decode for RegionID: Northwest Region
Category: Listing Action
Action Code Flag: False
Action: Facility proposed for Confirmed Release List
Further Action: Not reported
Comments: Not reported

Action ID: 9438
Region: Headquarters
Complete Date: 04/08/1997
Rank Value: 0
Cleanup Flag: False
Created Date: 12/17/2002
Decode for AgencyID: Department of Environmental Quality
Decode for RegionID: Headquarters
Category: Listing Action
Action Code Flag: False
Action: Facility placed on Confirmed Release List
Further Action: Not reported
Comments: Not reported

Action ID: 9429
Region: Northwestern Region
Complete Date: 02/24/2012
Rank Value: Not reported
Cleanup Flag: False
Created Date: 04/09/2012
Decode for AgencyID: Department of Environmental Quality
Decode for RegionID: Northwest Region
Category: Remedial Action
Action Code Flag: False
Action: FEASIBILITY STUDY
Further Action: 0
Comments: Not reported

Action ID: 9473
Region: Northwestern Region
Complete Date: Not reported
Rank Value: Not reported
Cleanup Flag: True
Created Date: 04/25/2012
Decode for AgencyID: Department of Environmental Quality
Decode for RegionID: Northwest Region
Category: Remedial Action
Action Code Flag: False
Action: REMEDIAL DESIGN
Further Action: 0
Comments: Not reported

Action ID: 9463
Region: Northwestern Region
Complete Date: 06/23/2014
Rank Value: Not reported
Cleanup Flag: False
Created Date: 08/24/2016
Decode for AgencyID: Department of Environmental Quality
Decode for RegionID: Northwest Region

UPRR - ALBINA YARD (Continued) **S102521605**

Category: Remedial Action
Action Code Flag: False
Action: Partial No Further Action
Further Action: 0
Comments: Not reported

Operations:
Operation Id: 131588
Operation Status: Active
Common Name: Union Pacific Railroad
Yrs of Operation: at least 1936 to present
Comments: Railroad yard
Updated Date: 05/05/2003
Updated By: KDANA
Decode for OpstatID: Active
Operations SIC Id: 195483
SIC Code: 4013
Created By: Not reported
Created Date: 12/17/2002

VCS:
Name: UPRR - ALBINA YARD
Address: 1135 N KNOTT ST
City,State,Zip: PORTLAND, OR 97227
ECS Site ID: 178
Facility Size: 215.8 acres
Action: FEASIBILITY STUDY
Start Date: 04/14/2011
End Date: 02/24/2012
Program: VCS
Latitude: 45.5424
Longitude: -122.6776

Name: UPRR - ALBINA YARD
Address: 1135 N KNOTT ST
City,State,Zip: PORTLAND, OR 97227
ECS Site ID: 178
Facility Size: 215.8 acres
Action: Proposal for Inventory recommended
Start Date: 04/04/2001
End Date: 04/04/2001
Program: VCS
Latitude: 45.5424
Longitude: -122.6776

Name: UPRR - ALBINA YARD
Address: 1135 N KNOTT ST
City,State,Zip: PORTLAND, OR 97227
ECS Site ID: 178
Facility Size: 215.8 acres
Action: Partial No Further Action
Start Date: 06/23/2014
End Date: 06/23/2014
Program: VCP
Latitude: 45.5424
Longitude: -122.6776

UPRR - ALBINA YARD (Continued) **S102521605**

Name: UPRR - ALBINA YARD
Address: 1135 N KNOTT ST
City,State,Zip: PORTLAND, OR 97227
ECS Site ID: 178
Facility Size: 215.8 acres
Action: REMEDIAL INVESTIGATION
Start Date: 10/23/2001
End Date: 07/13/2011
Program: VCS
Latitude: 45.5424
Longitude: -122.6776

Name: UPRR - ALBINA YARD
Address: 1135 N KNOTT ST
City,State,Zip: PORTLAND, OR 97227
ECS Site ID: 178
Facility Size: 215.8 acres
Action: REMEDIAL DESIGN
Start Date: 04/25/2012
End Date: Not reported
Program: VCS
Latitude: 45.5424
Longitude: -122.6776

Name: UPRR - ALBINA YARD
Address: 1135 N KNOTT ST
City,State,Zip: PORTLAND, OR 97227
ECS Site ID: 178
Facility Size: 215.8 acres
Action: Letter Agreement
Start Date: 06/08/2001
End Date: 06/08/2001
Program: VCS
Latitude: 45.5424
Longitude: -122.6776

Name: UPRR - ALBINA YARD
Address: 1135 N KNOTT ST
City,State,Zip: PORTLAND, OR 97227
ECS Site ID: 178
Facility Size: 215.8 acres
Action: NEGOTIATIONS
Start Date: 02/16/2001
End Date: 06/08/2001
Program: VCS
Latitude: 45.5424
Longitude: -122.6776

OR SPILLS:
Name: Not reported
Address: 1135 N KNOTT ST
City,State,Zip: PORTLAND, OR 97227-1780
Facility ID: 2006-1964
Incident Status: Archive
Material: Motor, bearing, propeller and other lubrication oils
Quantity: 1
Unit of Measure: Gallons

UPRR - ALBINA YARD (Continued) **S102521605**

Release Date: 08/04/2006
Description: Leak of assorted motor vehicle fluids from mixed container on UPRR train at Albina Yard. Container was a K-Line container which contained many materials including a flammable liquid with Toluene. Rick Sloane determined that the Toluene material was not involved. He reported about 1 quart of material on the ground.
Lat/Long: 45.5424 / -122.6776
Source: Railway
Media: Coding for the PS/BC Oil Spill Database
Responsible Company: Union Pacific Railroad Company
Responsible Address: 5424 SE Mcloughlin Blvd
Responsible City,St,Zip: Portland, OR 9722002-49
Unknown Quantity Released: Not reported
Maximum Potential Quantity: Not reported
Quantity Recovered: Not reported

Name: Not reported
Address: 1135 N KNOTT ST
City,State,Zip: PORTLAND, OR 97227-1780
Facility ID: 2006-1964
Incident Status: Archive
Material: Motor, bearing, propeller and other lubrication oils
Quantity: 1
Unit of Measure: Gallons
Release Date: 08/04/2006
Description: Leak of assorted motor vehicle fluids from mixed container on UPRR train at Albina Yard. Container was a K-Line container which contained many materials including a flammable liquid with Toluene. Rick Sloane determined that the Toluene material was not involved. He reported about 1 quart of material on the ground.
Lat/Long: 45.5424 / -122.6776
Source: Railway
Media: Non-saturated soil, rock, etc.
Responsible Company: Union Pacific Railroad Company
Responsible Address: 5424 SE Mcloughlin Blvd
Responsible City,St,Zip: Portland, OR 9722002-49
Unknown Quantity Released: Not reported
Maximum Potential Quantity: Not reported
Quantity Recovered: Not reported

Name: Not reported
Address: 1135 N KNOTT ST
City,State,Zip: PORTLAND, OR 97277
Facility ID: 2015-3034
Incident Status: Closed
Material: Oil - Diesel
Quantity: 10
Unit of Measure: Gallons
Release Date: 12/22/2015
Description: 2015-3034 Portland. Union Pacific Railroad (888-877-7267) reported that diesel fuel had sprayed out of a locomotive for an unknown reason. They did not have an estimate for how much fuel was sprayed. No waterways were affected, and the company was in the process of hiring a cleanup contractor when I spoke with them last night, although they did not have details on which company was going to be hired or when they were arriving. The UP Case number is 2015-12-22-204RLS

UPRR - ALBINA YARD (Continued) **S102521605**

Lat/Long: Not reported
Source: Railway
Media: Not reported
Responsible Company: Union Pacific Railroad (UPRR)
Responsible Address: 301 NE 2nd Ave
Responsible City,St,Zip: Portland, OR 97232
Unknown Quantity Released: Not reported
Maximum Potential Quantity: Not reported
Quantity Recovered: Not reported

Name: Not reported
Address: 1135 N KNOTT ST
City,State,Zip: PORTLAND, OR 97227-1780
Facility ID: 1996-2343
Incident Status: Archive
Material: Products, manufacturing intermediates, etc.
Quantity: 15
Unit of Measure: Gallons
Release Date: 08/08/1996
Description: Tote collapsed in trailer # 36108
Lat/Long: 45.5424 / -122.6776
Source: Container
Media: Non-saturated soil, rock, etc.
Responsible Company: Not reported
Responsible Address: Not reported
Responsible City,St,Zip: Not reported
Unknown Quantity Released: Not reported
Maximum Potential Quantity: Not reported
Quantity Recovered: Not reported

Name: Not reported
Address: 1135 N KNOTT ST
City,State,Zip: PORTLAND, OR 97227-1780
Facility ID: 1996-2402
Incident Status: Archive
Material: Diesel fuel
Quantity: 40
Unit of Measure: Gallons
Release Date: 08/15/1996
Description: line failure
Lat/Long: 45.5424 / -122.6776
Source: Motor Vehicle - Commercial
Media: Not reported
Responsible Company: Imperial Trucking
Responsible Address: PO Box 83868
Responsible City,St,Zip: Portland, OR 97283-0868
Unknown Quantity Released: Not reported
Maximum Potential Quantity: Not reported
Quantity Recovered: Not reported

Name: Not reported
Address: 1135 N KNOTT ST
City,State,Zip: PORTLAND, OR 97227-1780
Facility ID: 2008-0431
Incident Status: Archive
Material: Other oil
Quantity: 30

UPRR - ALBINA YARD (Continued) **S102521605**

Unit of Measure: Gallons
Release Date: 02/07/2008
Description: UPRR reporting spill of 30 gallons of oil/water mixture from a locomotive at their Albina Yard. They have hired PSI Contracting to clean it up. No waterways impacted. Norm Siler 503-309-5304.
Lat/Long: 45.5424 / -122.6776
Source: Railway
Media: Coding for the PS/BC Oil Spill Database
Responsible Company: Union Pacific Railroad
Responsible Address: 5424 SE Mcloughlin Blvd
Responsible City,St,Zip: Portland, OR 9722002-49
Unknown Quantity Released: Not reported
Maximum Potential Quantity: Not reported
Quantity Recovered: Not reported

Name: Not reported
Address: 1135 N KNOTT ST
City,State,Zip: PORTLAND, OR 97227-1780
Facility ID: 2008-0431
Incident Status: Archive
Material: Other oil
Quantity: 30
Unit of Measure: Gallons
Release Date: 02/07/2008
Description: UPRR reporting spill of 30 gallons of oil/water mixture from a locomotive at their Albina Yard. They have hired PSI Contracting to clean it up. No waterways impacted. Norm Siler 503-309-5304.
Lat/Long: 45.5424 / -122.6776
Source: Railway
Media: Non-saturated soil, rock, etc.
Responsible Company: Union Pacific Railroad
Responsible Address: 5424 SE Mcloughlin Blvd
Responsible City,St,Zip: Portland, OR 9722002-49
Unknown Quantity Released: Not reported
Maximum Potential Quantity: Not reported
Quantity Recovered: Not reported

Name: Not reported
Address: 1135 N KNOTT ST
City,State,Zip: PORTLAND, OR 97277
Facility ID: 2015-3034
Incident Status: Closed
Material: Oil - Diesel
Quantity: 10
Unit of Measure: Gallons
Release Date: 12/22/2015
Description: 2015-3034 Portland. Union Pacific Railroad (888-877-7267) reported that diesel fuel had sprayed out of a locomotive for an unknown reason. They did not have an estimate for how much fuel was sprayed. No waterways were affected, and the company was in the process of hiring a cleanup contractor when I spoke with them last night, although they did not have details on which company was going to be hired or when they were arriving. The UP Case number is 2015-12-22-204RLS
Lat/Long: Not reported
Source: Railway
Media: Not reported

UPRR - ALBINA YARD (Continued) **S102521605**

Responsible Company: Union Pacific Railroad (UPRR)
Responsible Address: 301 NE 2nd Ave
Responsible City,St,Zip: Portland, OR 97232
Unknown Quantity Released: Not reported
Maximum Potential Quantity: Not reported
Quantity Recovered: Not reported

Name: Not reported
Address: 1135 N KNOTT ST
City,State,Zip: PORTLAND, OR 97227-1780
Facility ID: 1996-2407
Incident Status: Archive
Material: Diesel fuel
Quantity: 15
Unit of Measure: Gallons
Release Date: 08/15/1996
Description: Fuel line broke of the saddle tank - spilled 15 gallons diesel fuel
Originally reported to DEQ Contact - Loren Garner
Lat/Long: 45.5424 / -122.6776
Source: Motor Vehicle - Commercial
Media: Non-saturated soil, rock, etc.
Responsible Company: Imperial Trucking
Responsible Address: PO Box 83868
Responsible City,St,Zip: Portland, OR 97283-0868
Unknown Quantity Released: Not reported
Maximum Potential Quantity: Not reported
Quantity Recovered: Not reported

Name: Not reported
Address: 1135 N KNOTT ST
City,State,Zip: PORTLAND, OR 97227-1780
Facility ID: 2005-2857
Incident Status: Archive
Material: Diesel fuel
Quantity: 200
Unit of Measure: Gallons
Release Date: 12/05/2005
Description: Locomotives clipped each other and broke the sight gauges of tanks.
Originally reported to DEQ Contact - Bruce Henderson
Lat/Long: 45.5422 / -122.6771
Source: Railway
Media: Coding for the PS/BC Oil Spill Database
Responsible Company: Union Pacific Rail Road
Responsible Address: 5424 SE Mcloughlin Blvd
Responsible City,St,Zip: Portland, OR 9722002-49
Unknown Quantity Released: Not reported
Maximum Potential Quantity: Not reported
Quantity Recovered: Not reported

Name: Not reported
Address: 1135 N KNOTT ST
City,State,Zip: PORTLAND, OR 97227-1780
Facility ID: 2005-2857
Incident Status: Archive
Material: Diesel fuel
Quantity: 200
Unit of Measure: Gallons

UPRR - ALBINA YARD (Continued) **S102521605**

Release Date: 12/05/2005
Description: Locomotives clipped each other and broke the sight gauges of tanks. Originally reported to DEQ Contact - Bruce Henderson
Lat/Long: 45.5422 / -122.6771
Source: Railway
Media: Non-saturated soil, rock, etc.
Responsible Company: Union Pacific Rail Road
Responsible Address: 5424 SE Mcloughlin Blvd
Responsible City,St,Zip: Portland, OR 9722002-49
Unknown Quantity Released: Not reported
Maximum Potential Quantity: Not reported
Quantity Recovered: Not reported

Name: Not reported
Address: 1135 N KNOTT ST
City,State,Zip: PORTLAND, OR 97227-1780
Facility ID: 2005-2778
Incident Status: Archive
Material: Motor, bearing, propeller and other lubrication oils
Quantity: 80
Unit of Measure: Gallons
Release Date: 11/28/2005
Description: UPRR trying to refill lube oil on a railroad engine overflowed the tank.
Lat/Long: 45.5424 / -122.6776
Source: Container
Media: On pavement/asphalt - not direct on soil
Responsible Company: Union Pacific Railroad Company
Responsible Address: 5424 SE Mcloughlin Blvd
Responsible City,St,Zip: Portland, OR 9722002-49
Unknown Quantity Released: Not reported
Maximum Potential Quantity: Not reported
Quantity Recovered: Not reported

Name: Not reported
Address: 1135 N KNOTT ST
City,State,Zip: PORTLAND, OR 97227-1780
Facility ID: 2005-2778
Incident Status: Archive
Material: Motor, bearing, propeller and other lubrication oils
Quantity: 80
Unit of Measure: Gallons
Release Date: 11/28/2005
Description: UPRR trying to refill lube oil on a railroad engine overflowed the tank.
Lat/Long: 45.5424 / -122.6776
Source: Container
Media: Coding for the PS/BC Oil Spill Database
Responsible Company: Union Pacific Railroad Company
Responsible Address: 5424 SE Mcloughlin Blvd
Responsible City,St,Zip: Portland, OR 9722002-49
Unknown Quantity Released: Not reported
Maximum Potential Quantity: Not reported
Quantity Recovered: Not reported

Name: Not reported
Address: 1135 N KNOTT ST

UPRR - ALBINA YARD (Continued) **S102521605**

City,State,Zip: PORTLAND, OR 97227-1780
Facility ID: 2005-2778
Incident Status: Archive
Material: Motor, bearing, propeller and other lubrication oils
Quantity: 80
Unit of Measure: Gallons
Release Date: 11/28/2005
Description: UPRR trying to refill lube oil on a railroad engine overflowed the tank.
Lat/Long: 45.5424 / -122.6776
Source: Container
Media: Non-saturated soil, rock, etc.
Responsible Company: Union Pacific Railroad Company
Responsible Address: 5424 SE Mcloughlin Blvd
Responsible City,St,Zip: Portland, OR 9722002-49
Unknown Quantity Released: Not reported
Maximum Potential Quantity: Not reported
Quantity Recovered: Not reported

Name: Not reported
Address: 1135 N KNOTT ST
City,State,Zip: PORTLAND, OR 97227-1780
Facility ID: 2005-2775
Incident Status: Archive
Material: Motor, bearing, propeller and other lubrication oils
Quantity: 1000
Unit of Measure: Gallons
Release Date: 11/28/2005
Description: Attempt to transfer lube oil to railroad engines - product began upwelling from the ground at old bulk storage area. Suspect old historical piping still connected to the new system.
Lat/Long: 45.5422 / -122.6771
Source: Bulk Petroleum Storage
Media: Coding for the PS/BC Oil Spill Database
Responsible Company: Union Pacific Railroad Company
Responsible Address: 5424 SE Mcloughlin Blvd
Responsible City,St,Zip: Portland, OR 9722002-49
Unknown Quantity Released: Not reported
Maximum Potential Quantity: Not reported
Quantity Recovered: Not reported

Name: Not reported
Address: 1135 N KNOTT ST
City,State,Zip: PORTLAND, OR 97227-1780
Facility ID: 2005-2775
Incident Status: Archive
Material: Motor, bearing, propeller and other lubrication oils
Quantity: 1000
Unit of Measure: Gallons
Release Date: 11/28/2005
Description: Attempt to transfer lube oil to railroad engines - product began upwelling from the ground at old bulk storage area. Suspect old historical piping still connected to the new system.
Lat/Long: 45.5422 / -122.6771
Source: Bulk Petroleum Storage
Media: Non-saturated soil, rock, etc.
Responsible Company: Union Pacific Railroad Company

UPRR - ALBINA YARD (Continued) **S102521605**

Responsible Address: 5424 SE Mcloughlin Blvd
Responsible City,St,Zip: Portland, OR 9722002-49
Unknown Quantity Released: Not reported
Maximum Potential Quantity: Not reported
Quantity Recovered: Not reported

Name: Not reported
Address: 1135 N KNOTT ST
City,State,Zip: PORTLAND, OR 97227-1780
Facility ID: 2006-2172
Incident Status: Archive
Material: Diesel fuel
Quantity: 100
Unit of Measure: Gallons
Release Date: 08/23/2006
Description: 100 gallon engine oil leak from locomotive to sandy ground. Norm Siler en-route to check it out. UPRR applying absorbents to impacted area. No waterways impacted.
Lat/Long: 45.5424 / -122.6776
Source: Railway
Media: Coding for the PS/BC Oil Spill Database
Responsible Company: Union Pacific Railroad Company
Responsible Address: 5424 SE Mcloughlin Blvd
Responsible City,St,Zip: Portland, OR 9722002-49
Unknown Quantity Released: Not reported
Maximum Potential Quantity: Not reported
Quantity Recovered: Not reported

Name: Not reported
Address: 1135 N KNOTT ST
City,State,Zip: PORTLAND, OR 97227-1780
Facility ID: 2006-2172
Incident Status: Archive
Material: Diesel fuel
Quantity: 100
Unit of Measure: Gallons
Release Date: 08/23/2006
Description: 100 gallon engine oil leak from locomotive to sandy ground. Norm Siler en-route to check it out. UPRR applying absorbents to impacted area. No waterways impacted.
Lat/Long: 45.5424 / -122.6776
Source: Railway
Media: Non-saturated soil, rock, etc.
Responsible Company: Union Pacific Railroad Company
Responsible Address: 5424 SE Mcloughlin Blvd
Responsible City,St,Zip: Portland, OR 9722002-49
Unknown Quantity Released: Not reported
Maximum Potential Quantity: Not reported
Quantity Recovered: Not reported

Name: Not reported
Address: 1135 N KNOTT ST
City,State,Zip: PORTLAND, OR 97227-1780
Facility ID: 2011-2082
Incident Status: Archive
Material: Diesel fuel
Quantity: 125

UPRR - ALBINA YARD (Continued) **S102521605**

Unit of Measure: Gallons
Release Date: 08/24/2011
Description: UPRR reporting the spill of 25 gallons diesel to the ground from an unknown cause. Jeff Dukes updated later that while digging up the spill, they discovered what appears to be an historic spill of 100 gallons.
Lat/Long: 45.5424 / -122.6776
Source: Railway
Media: Coding for the PS/BC Oil Spill Database
Responsible Company: Union Pacific Rail Road
Responsible Address: 5424 SE Mcloughlin Blvd
Responsible City,St,Zip: Portland, OR 9722002-49
Unknown Quantity Released: No
Maximum Potential Quantity: Not reported
Quantity Recovered: Not reported

Name: Not reported
Address: 1135 N KNOTT ST
City,State,Zip: PORTLAND, OR 97227-1780
Facility ID: 2011-2082
Incident Status: Archive
Material: Diesel fuel
Quantity: 125
Unit of Measure: Gallons
Release Date: 08/24/2011
Description: UPRR reporting the spill of 25 gallons diesel to the ground from an unknown cause. Jeff Dukes updated later that while digging up the spill, they discovered what appears to be an historic spill of 100 gallons.
Lat/Long: 45.5424 / -122.6776
Source: Railway
Media: Non-saturated soil, rock, etc.
Responsible Company: Union Pacific Rail Road
Responsible Address: 5424 SE Mcloughlin Blvd
Responsible City,St,Zip: Portland, OR 9722002-49
Unknown Quantity Released: No
Maximum Potential Quantity: Not reported
Quantity Recovered: Not reported

Name: Not reported
Address: 1135 N KNOTT ST
City,State,Zip: PORTLAND, OR 97227-1780
Facility ID: 2008-1834
Incident Status: Archive
Material: Products, manufacturing intermediates, etc.
Quantity: 30
Unit of Measure: Gallons
Release Date: 07/31/2008
Description: UPRR reporting a spill of 30 gallons of glue to the Albina Yard. No impacts to waterway.
Lat/Long: 45.5424 / -122.6776
Source: Railway
Media: Suspected, unknown, or no discharge
Responsible Company: Union Pacific Railroad
Responsible Address: 5424 SE Mcloughlin Blvd
Responsible City,St,Zip: Portland, OR 9722002-49
Unknown Quantity Released: No

UPRR - ALBINA YARD (Continued) **S102521605**

Maximum Potential Quantity: Not reported
Quantity Recovered: Not reported

Name: Not reported
Address: 1135 N KNOTT ST
City,State,Zip: PORTLAND, OR 97227-1780
Facility ID: 2008-1834
Incident Status: Archive
Material: Products, manufacturing intermediates, etc.
Quantity: 30
Unit of Measure: Gallons
Release Date: 07/31/2008
Description: UPRR reporting a spill of 30 gallons of glue to the Albina Yard. No impacts to waterway.
Lat/Long: 45.5424 / -122.6776
Source: Railway
Media: Non-saturated soil, rock, etc.
Responsible Company: Union Pacific Railroad
Responsible Address: 5424 SE Mcloughlin Blvd
Responsible City,St,Zip: Portland, OR 9722002-49
Unknown Quantity Released: Not reported
Maximum Potential Quantity: Not reported
Quantity Recovered: Not reported

Name: Not reported
Address: 1135 N KNOTT ST
City,State,Zip: PORTLAND, OR 97227-1780
Facility ID: 2008-1705
Incident Status: Archive
Material: Products, manufacturing intermediates, etc.
Quantity: 1
Unit of Measure: Gallons
Release Date: 07/17/2008
Description: UPRR reporting spill of less than 1 gallon AMINES (UN 2735) to the floor of the train at the Albina Yard. Belfor Environmental is en-route, the spill has been contained, no waterways impacted.
Lat/Long: 45.5424 / -122.6776
Source: Railway
Media: Coding for the PS/BC Oil Spill Database
Responsible Company: UPRR
Responsible Address: 5424 SE Mcloughlin Blvd
Responsible City,St,Zip: Portland, OR 9722002-49
Unknown Quantity Released: Not reported
Maximum Potential Quantity: Not reported
Quantity Recovered: Not reported

Name: Not reported
Address: 1135 N KNOTT ST
City,State,Zip: PORTLAND, OR 97227-1780
Facility ID: 2008-1705
Incident Status: Archive
Material: Products, manufacturing intermediates, etc.
Quantity: 1
Unit of Measure: Gallons
Release Date: 07/17/2008
Description: UPRR reporting spill of less than 1 gallon AMINES (UN 2735) to the floor of the train at the Albina Yard. Belfor Environmental is

UPRR - ALBINA YARD (Continued) **S102521605**

en-route, the spill has been contained, no waterways impacted.
Lat/Long: 45.5424 / -122.6776
Source: Railway
Media: Non-saturated soil, rock, etc.
Responsible Company: UPRR
Responsible Address: 5424 SE Mcloughlin Blvd
Responsible City,St,Zip: Portland, OR 9722002-49
Unknown Quantity Released: Not reported
Maximum Potential Quantity: Not reported
Quantity Recovered: Not reported

NPDES:

Name: UNION PACIFIC RAILROAD - ALBINA
Address: 1135 N KNOTT ST
City,State,Zip: PORTLAND, OR 97227-1780
WQ File Nbr: 102121
Legal Name: UNION PACIFIC RAILROAD COMPANY
Region: NWR
Pri SIC: 4011
Latitude: 45.5424
Longitude: -122.6776
Category: STORMWATER
Permit Type: GEN12T
Permit Active: FALSE
Permit Description: Industrial storm water - Transportation
Expiration Date: 09/30/1996
EPA Number: MISSING!!
UIC Facility: FALSE
Admin Agent: NW Region Office
Last Action Date: 12/16/1997
Permit Writer: Not reported
Compliance Inspector: Bidleman, Lucinda
DMR Reviewer: Not reported
Application Number: 996583
Class: MINOR
Start Date: 11/01/1993
Region Decode: North West Region
Ownership: PRIVATE
Permit Group: NPDES General Permit - Industrial storm water discharges
EPA Class: MINOR
Permit Number: 11327

Name: UNION PACIFIC RAILROAD - ALBINA
Address: 1135 N KNOTT ST
City,State,Zip: PORTLAND, OR 97227-1780
WQ File Nbr: 102121
Legal Name: UNION PACIFIC RAILROAD COMPANY
Region: NWR
Pri SIC: 4011
Latitude: 45.5424
Longitude: -122.6776
Category: STM
Permit Type: GEN12Z
Permit Active: True
Permit Description: Stormwater; NPDES specific SIC codes
Expiration Date: 07/01/2026
EPA Number: ORR800050

UPRR - ALBINA YARD (Continued) **S102521605**

UIC Facility:	False
Admin Agent:	City of Portland
Last Action Date:	07/01/2021
Permit Writer:	Not reported
Compliance Inspector:	PORTLAND
DMR Reviewer:	Not reported
Application Number:	949527
Class:	MINOR
Start Date:	12/16/1997
Region Decode:	North West Region
Ownership:	Not reported
Permit Group:	Not reported
EPA Class:	Not reported
Permit Number:	Not reported

343
WSW
1/2-1
0.559 mi.
2954 ft.

Relative:
Lower

Actual:
34 ft.

GLACIER NORTHWEST
1050 N RIVER ST.
PORTLAND, OR 97227

OR ECSI
OR AST
OR VCP
OR SPILLS
OR HSIS
OR NPDES
OR UIC

S108662246
N/A

ECSI:

Name:	GLACIER NORTHWEST
Address:	1050 N RIVER ST.
City,State,Zip:	PORTLAND, OR 97227
State ID Number:	5449
Brown ID:	0
Study Area:	False
Region ID:	2
Legislatve ID:	0
Investigation:	Suspect
FACA ID:	5595
Further Action:	0
Lat/Long (dms):	45 32 17.20 / -122 40 42.20
County Code:	26.00
Score Value:	Not reported
Cerclis ID:	Not reported
Township Coord.:	1.00
Township Zone:	N
Range Coord:	1.00
Range Zone:	E
Section Coord:	27
Qtr Section:	Not reported
Tax Lots:	Not reported
Size:	Approx. 5.1 acres
NPL:	False
Orphan:	False
Updated By:	GWISTAR
Update Date:	07/14/2014
Created Date:	12/02/2010
Decode For RegionID:	Northwest Region
Decode For BrownID:	Not reported
Decode For Furtheract:	Not reported
Decode For Investstat:	Suspect
Decode For Legislative:	Not reported
Alias Name:	CalPortland

GLACIER NORTHWEST (Continued) **S108662246**

Alias Name: Lonestar Northwest
Alias Name: Kaiser Cement & Gypsum
Alias Name: Portland Harbor Sediment Study

Narrative:

NARR ID: 5752995
NARR Code: Contamination
Created By: DHAFLEY
Created Date: 03/11/2011
Updated By: DHAFLEY
Updated Date: 03/11/2011
Decode for NarcdID: Contamination
NARR Comments: Possible contamination related to historical activities including shipbulding and operation of a fuel company (with presumed storage and distribution) on-site. These could include metals, PCBs, TPH, volatile and semi-volatile organic compounds, and butyl tins. In limited sampling to date with narrow contaminant anaysis, petroluem hydrocarbons and VOCs (dichlorobenzenes) have been detected in soil, and VOCs (TCE and PCE) and phthalates in groundwater.

NARR ID: 5752996
NARR Code: Disposals
Created By: DHAFLEY
Created Date: 03/11/2011
Updated By: DHAFLEY
Updated Date: 03/11/2011
Decode for NarcdID: Disposals
NARR Comments: Unknown disposal history. Some on-site disposal possible related to historical ship-building activities.

NARR ID: 5752997
NARR Code: Data Sources
Created By: DHAFLEY
Created Date: 03/11/2011
Updated By: DHAFLEY
Updated Date: 12/04/2021
Decode for NarcdID: Data Sources
NARR Comments: Environmental Audit of Coast Marine Construction, Inc. Prepared for Lone Star Industries by Morrison-Knudsen Engineers, Inc., February 1988. Storm Water Source Control Screening Evaluation Work Plan, Portland Cement Terminal. Prepared by ERM for Glacier Northwest Inc., February 2011. (Final) Storm Water Source Control Screening Evaluation Work Plan. ERM, May 2011. DEQ memorandum on site riverbank inspection, October 7, 2011. Draft Stormwater Source Control Screening Evaluation. ERM, May 2012. Riverbank Soil Source Control Screening Evaluation. ERM, May 2013. Final Storm Water Source Control Screening Evaluation. ERM, May 2013. Source Control Evaluation. Apex, October 29, 2014. Source Control Measures Implementation. Apex; November 15, 2016. CalPortland Source Control Measures Implementation Report. Apex; November 29, 2018. Revised Phthalate Source Tracing Work Plan. Apex; March 12, 2018. Revised Source Control Measures Performance Monitoring Work Plan. Apex; December 3, 2021. Draft Phthalate Source Survey. Apex; September 27, 2018. Final Source Control Evaluation Report

NARR ID: 5752998
NARR Code: General Site Description
Created By: DHAFLEY

GLACIER NORTHWEST (Continued) **S108662246**

Created Date: 03/11/2011
Updated By: GWISTAR
Updated Date: 08/12/2013
Decode for NarcdID: General Site Description
NARR Comments: The Glacier Northwest Portland Cement Terminal is located on the east bank of the Willamette River, approximately between RM 11.15 and 11.35. The facility is owned and operated by Glacier NW as a cement distribution facility. The site consists of two parcels (North Parcel and South Parcel) with a total area of approximately 5.1 acres, and is largely paved. Bulk cement is delivered by ship, pneumatically conveyed to on-site storage buildings, and then loaded into customer trucks and railcars for off-site delivery. There is bulk distribution only, with no manufacture or processing of cement on site. Small volumes of non-contact cooling water are discharged via a dedicated outfall under a NPDES 100J permit. Stormwater is discharged from the site via three main private outfalls. A private connection to the existing City of Portland stormwater system (discharge point OF-44) is currently being eliminated. Glacier sues common fluids/oils in hydraulic systems, and operates 3 above-ground fuel storage tanks (ASTs). There are no hazardous wastes generated on-site. Historical industrial activity on the North Parcel has included fuel storage/distribution, manufacturing of wooden shingles, and shipbuilding and repair. An aerial photo from approximately 1943 shows the site to contain at least five shipbuilding <quot>ways<quot> and associated structures. Historical activity on the south Parcel has included operation of a cement distribution facility. Some activity related to Ship construction also appears to have occurred on-site.

NARR ID: 5752999
NARR Code: Hazardous Substance/Waste Types
Created By: DHAFLEY
Created Date: 03/11/2011
Updated By: DHAFLEY
Updated Date: 03/11/2011
Decode for NarcdID: Hazardous Substance/Waste Types
NARR Comments: Potential hazardous substances include TPH, VOCs, SVOCs, PCBs, and butyltins. VOCs detected in soil and groundwater to date in North Parcel.

NARR ID: 5753001
NARR Code: Project Issues Summary
Created By: DHAFLEY
Created Date: 03/11/2011
Updated By: DHAFLEY
Updated Date: 10/07/2011
Decode for NarcdID: Project Issues Summary
NARR Comments: Site is located along east bank of Willamette River within Portland Harbor Superfund site. Elevated PCBs and other contaminantss detected in sediment in site vicinity. Site currently operated as cement storage/distribution facility, but was occupied in past by large shipbuilding yard and fuel facility. DEQ has requested source control evaluation. Stormwater Source Control Screening Evaluation Work Plan submitted in February 2011. Revised plan submitted to DEQ in May 2011 and approved. Stormceptor sampling was completed at the site in summer 2011 per the approved work plan. Elevated metals, phthalates, TPH, and PAHs were detected in sediment. Total PCBs were detected to

GLACIER NORTHWEST (Continued) **S108662246**

75 ug/kg. Follow-up stormwater sampling will be completed starting in fall 2011.

NARR ID: 5753002
NARR Code: Land Use (Current/Reasonably Likely)
Created By: DHAFLEY
Created Date: 03/11/2011
Updated By: DHAFLEY
Updated Date: 03/11/2011
Decode for NarcdID: Land Use (Current/Reasonably Likely)
NARR Comments: Industrial

NARR ID: 5753003
NARR Code: Manner of Release
Created By: DHAFLEY
Created Date: 03/11/2011
Updated By: DHAFLEY
Updated Date: 03/11/2011
Decode for NarcdID: Manner of Release
NARR Comments: Unknown. Modest impacts to soil and groundwater observed based on limited investigation.

NARR ID: 5753004
NARR Code: Site Ownership
Created By: DHAFLEY
Created Date: 03/11/2011
Updated By: DHAFLEY
Updated Date: 03/11/2011
Decode for NarcdID: Site Ownership
NARR Comments: Current owner Glacier Northwest, Inc.

NARR ID: 5753006
NARR Code: Quarterly Planning Summary
Created By: DHAFLEY
Created Date: 03/11/2011
Updated By: DHAFLEY
Updated Date: 03/11/2011
Decode for NarcdID: Quarterly Planning Summary
NARR Comments: DEQ will review Storm Water Source Control Screening Evaluation Work Plan and submit comments by April 2011.

NARR ID: 5753005
NARR Code: Health Threats
Created By: DHAFLEY
Created Date: 03/11/2011
Updated By: DHAFLEY
Updated Date: 03/11/2011
Decode for NarcdID: Health Threats
NARR Comments: Primary threat would appear to be to human or ecological receptors within the Willamette River. Site is generally paved and has received extensive fill.

NARR ID: 5753000
NARR Code: Institutional Control
Created By: DHAFLEY
Created Date: 03/11/2011
Updated By: DHAFLEY

GLACIER NORTHWEST (Continued) **S108662246**

Updated Date: 03/11/2011
Decode for NarcdID: Institutional Control
NARR Comments: None in place or deemed necessary to date.

NARR ID: 5753621
NARR Code: 1922
Created By: DHAFLEY
Created Date: 10/07/2011
Updated By: DHAFLEY
Updated Date: 12/04/2021
Decode for NarcdID: Current Site Summary Statement
NARR Comments: Sampling related to Portland Harbor (RM 11E) source control is ongoing. Sediment samples fro three site stormceptors were collected in July 2011 with elevated metals, PAHs, and phthalates detected. Follow-up stormwater sampling (four events, including two <quot>first flush<quot> events) will be performed starting fall 2011. Stormwater sampling completed, and Draft Stormwater Source Control Screening Evaluation submitted to DEQ. DEQ requested additional stormwater sampling and sampling of the south end of the site riverbank. Riverbank sampling completed in fall 2012, and stormwater sampling ongoing. Source control decision expected in mid 2013. June 2013. Results of riverbank sampling and additional stormwater monitorin have been received. Under settlement with EPA 10, RM 11E PRPs have committed to additional site characterization, which is expected to include soil and groundwater sampling at Glacier site. DEQ will wait on receipt of results before completing a source control decision for site. Decision likely near the end of 2013. Revised SCE delayed by additional RM11E site investigation work. A revised Source Control Evaluation incorporating upland data from the RM11E RI/FS was submitted to DEQ at the end of october 2014. In 2015, a riverbank stabilization effort was completed in the southern site. Following additional stormwater sampling, a Source Control Measures Implementation report was submitted to DEQ in November 2016. (10/23/18). Following communication between CalPortland and DEQ regarding the need for phthalate source tracing, a source tracing investigation was completed by Glacier/CalPortland in 2018. Results are presented in a September 27, 2018 DRAFT Phthalate Source Survey letter report. Phthalate issues have not been resolved as of later 2018. (12/13/19). Awaiting results of additional source tracing work by Glacier, including a proposal for addressing uncontrolled source(s) of phthalates in stormwater. (12/04.21). Dome resurfacing completed summer 2021. Performance monitoring work plan for BEHP completed December 3, 2021 and approved by DEQ. Performance monitoring including of catchbasins in dome area and subsequent stormwater sampling to occur in winter/spring 2021/2022.

Administrative Action:
Action ID: 9424
Region: Not reported
Complete Date: 12/02/2010
Rank Value: Not reported
Cleanup Flag: False
Created Date: 12/02/2010
Decode for AgencyID: Department of Environmental Quality
Decode for RegionID: Not reported
Category: Administrative Action
Action Code Flag: False
Action: Site added to database

GLACIER NORTHWEST (Continued) **S108662246**

Further Action: Not reported
Comments: Not reported

Action ID: 9524
Region: Northwestern Region
Complete Date: Not reported
Rank Value: Not reported
Cleanup Flag: False
Created Date: 05/13/2014
Decode for AgencyID: Department of Environmental Quality
Decode for RegionID: Northwest Region
Category: Remedial Action
Action Code Flag: False
Action: SCE
Further Action: 0
Comments: Not reported

AST:

Facility ID:	14277
Name:	GLACIER NORTHWEST INC
Address:	1050 N RIVER ST
City,State,Zip:	PORTLAND, OR 97227
Substance:	DIESEL 2
Reporting Quantities:	Not reported
Quantity Units:	Not reported
Physical State:	Not reported
Storage 1:	Above ground tank
Storage 2:	Not reported
Owner-Operator Name:	Bob
Direct Site Phone:	5033352600
Report Class:	Annual
Report Year:	2021
Is Poisonous Gas:	No
Is Poisonous Material:	No
Is Biological Hazard:	No
Is Radioactive Material:	No
Is Explosive:	No
Status:	Not reported
Nature of Business:	CEMENT DISTRIBUTION TERMINAL
NAICS Code:	423320
Maximum Daily Amount Code:	11
Maximum Daily Amount Code Range:	500-999
Maximum Daily Amount Units:	gal
Is Solid State:	No
Is Liquid State:	Yes
Is Gaseous State:	No
Is Combustible Dust:	No
Is Fire Hazard:	No
Is Sudden Release of Pressure Hazard:	No
Is Reactive Hazard:	No
Is Immediate Hazard:	No
Is Delayed Hazard:	No
Is Corrosive to Metal:	No
Is Flammable:	Yes
Is Gas Under Pressure:	No
Is Physical HNOC:	No
Is Emission of Gas With Water:	No

GLACIER NORTHWEST (Continued) **S108662246**

Is Organic Peroxide:	No
Is Oxidizer:	No
Is Pyrophoric liquid or solid:	No
Is Pyrophoric Gas:	No
Is Self-Heating:	No
Is Self-Reacting:	No
Is Acute Toxicity:	Yes
Is Aspiration Hazard:	No
Is Carcinogenicity:	No
Is Germ Cell Mutagenicity:	No
Is Health HNOC:	No
Is Reproductive Toxicity:	No
Is Respiratory or Skin Sensitization:	No
Is Serious Eye Damage or Eye Irritation:	Yes
Is Simple Asphyxiate:	No
Is Skin Corrosion or Irritation:	Yes
Is Specific Target Organ Toxicity:	No

Facility ID:	14277
Name:	GLACIER NORTHWEST INC
Address:	1050 N RIVER ST
City,State,Zip:	PORTLAND, OR 97227
Substance:	DIESEL 2
Reporting Quantities:	Not reported
Quantity Units:	Not reported
Physical State:	Not reported
Storage 1:	Above ground tank
Storage 2:	Not reported
Owner-Operator Name:	Bob
Direct Site Phone:	5033352600
Report Class:	Annual
Report Year:	2020
Is Poisonous Gas:	No
Is Poisonous Material:	No
Is Biological Hazard:	No
Is Radioactive Material:	No
Is Explosive:	No
Status:	Not reported
Nature of Business:	CEMENT DISTRIBUTION TERMINAL
NAICS Code:	423320
Maximum Daily Amount Code:	11
Maximum Daily Amount Code Range:	500-999
Maximum Daily Amount Units:	gal
Is Solid State:	No
Is Liquid State:	Yes
Is Gaseous State:	No
Is Combustible Dust:	No
Is Fire Hazard:	No
Is Sudden Release of Pressure Hazard:	No
Is Reactive Hazard:	No
Is Immediate Hazard:	No
Is Delayed Hazard:	No
Is Corrosive to Metal:	No
Is Flammable:	Yes
Is Gas Under Pressure:	No
Is Physical HNOC:	No
Is Emission of Gas With Water:	No

GLACIER NORTHWEST (Continued) **S108662246**

Is Organic Peroxide:	No
Is Oxidizer:	No
Is Pyrophoric liquid or solid:	No
Is Pyrophoric Gas:	No
Is Self-Heating:	No
Is Self-Reacting:	No
Is Acute Toxicity:	Yes
Is Aspiration Hazard:	No
Is Carcinogenicity:	No
Is Germ Cell Mutagenicity:	No
Is Health HNOC:	No
Is Reproductive Toxicity:	No
Is Respiratory or Skin Sensitization:	No
Is Serious Eye Damage or Eye Irritation:	Yes
Is Simple Asphyxiate:	No
Is Skin Corrosion or Irritation:	Yes
Is Specific Target Organ Toxicity:	No

Facility ID:	14277
Name:	GLACIER NORTHWEST INC
Address:	1050 N RIVER ST
City,State,Zip:	PORTLAND, OR 97227
Substance:	DIESEL 2
Reporting Quantities:	Not reported
Quantity Units:	Not reported
Physical State:	Not reported
Storage 1:	Above ground tank
Storage 2:	Not reported
Owner-Operator Name:	DALE
Direct Site Phone:	5033352600
Report Class:	Annual
Report Year:	2018
Is Poisonous Gas:	No
Is Poisonous Material:	No
Is Biological Hazard:	No
Is Radioactive Material:	No
Is Explosive:	No
Status:	Not reported
Nature of Business:	CEMENT DISTRIBUTION TERMINAL
NAICS Code:	423320
Maximum Daily Amount Code:	11
Maximum Daily Amount Code Range:	500-999
Maximum Daily Amount Units:	gal
Is Solid State:	No
Is Liquid State:	Yes
Is Gaseous State:	No
Is Combustible Dust:	No
Is Fire Hazard:	No
Is Sudden Release of Pressure Hazard:	No
Is Reactive Hazard:	No
Is Immediate Hazard:	No
Is Delayed Hazard:	No
Is Corrosive to Metal:	No
Is Flammable:	Yes
Is Gas Under Pressure:	No
Is Physical HNOC:	No
Is Emission of Gas With Water:	No

GLACIER NORTHWEST (Continued) **S108662246**

Is Organic Peroxide:	No
Is Oxidizer:	No
Is Pyrophoric liquid or solid:	No
Is Pyrophoric Gas:	No
Is Self-Heating:	No
Is Self-Reacting:	No
Is Acute Toxicity:	Yes
Is Aspiration Hazard:	No
Is Carcinogenicity:	No
Is Germ Cell Mutagenicity:	No
Is Health HNOC:	No
Is Reproductive Toxicity:	No
Is Respiratory or Skin Sensitization:	No
Is Serious Eye Damage or Eye Irritation:	Yes
Is Simple Asphyxiate:	No
Is Skin Corrosion or Irritation:	Yes
Is Specific Target Organ Toxicity:	No

Facility ID:	14277
Name:	GLACIER NORTHWEST INC
Address:	1050 N RIVER ST
City,State,Zip:	PORTLAND, OR 97227
Substance:	USED OIL
Reporting Quantities:	Not reported
Quantity Units:	Not reported
Physical State:	Not reported
Storage 1:	Above ground tank
Storage 2:	Not reported
Owner-Operator Name:	DALE
Direct Site Phone:	5033352600
Report Class:	Annual
Report Year:	2018
Is Poisonous Gas:	No
Is Poisonous Material:	No
Is Biological Hazard:	No
Is Radioactive Material:	No
Is Explosive:	No
Status:	Not reported
Nature of Business:	CEMENT DISTRIBUTION TERMINAL
NAICS Code:	423320
Maximum Daily Amount Code:	4
Maximum Daily Amount Code Range:	50-199
Maximum Daily Amount Units:	gal
Is Solid State:	No
Is Liquid State:	Yes
Is Gaseous State:	No
Is Combustible Dust:	No
Is Fire Hazard:	No
Is Sudden Release of Pressure Hazard:	No
Is Reactive Hazard:	No
Is Immediate Hazard:	No
Is Delayed Hazard:	No
Is Corrosive to Metal:	No
Is Flammable:	Yes
Is Gas Under Pressure:	No
Is Physical HNOC:	No
Is Emission of Gas With Water:	No

GLACIER NORTHWEST (Continued) **S108662246**

Is Organic Peroxide:	No
Is Oxidizer:	No
Is Pyrophoric liquid or solid:	No
Is Pyrophoric Gas:	No
Is Self-Heating:	No
Is Self-Reacting:	No
Is Acute Toxicity:	Yes
Is Aspiration Hazard:	No
Is Carcinogenicity:	No
Is Germ Cell Mutagenicity:	No
Is Health HNOC:	No
Is Reproductive Toxicity:	No
Is Respiratory or Skin Sensitization:	No
Is Serious Eye Damage or Eye Irritation:	Yes
Is Simple Asphyxiate:	No
Is Skin Corrosion or Irritation:	Yes
Is Specific Target Organ Toxicity:	No

Facility ID:	14277
Name:	GLACIER NORTHWEST INC
Address:	1050 N RIVER ST
City,State,Zip:	PORTLAND, OR 97227
Substance:	DIESEL 2
Reporting Quantities:	Not reported
Quantity Units:	Not reported
Physical State:	Not reported
Storage 1:	Above ground tank
Storage 2:	Not reported
Owner-Operator Name:	DALE
Direct Site Phone:	5033352600
Report Class:	Annual
Report Year:	2019
Is Poisonous Gas:	No
Is Poisonous Material:	No
Is Biological Hazard:	No
Is Radioactive Material:	No
Is Explosive:	No
Status:	Not reported
Nature of Business:	CEMENT DISTRIBUTION TERMINAL
NAICS Code:	423320
Maximum Daily Amount Code:	11
Maximum Daily Amount Code Range:	500-999
Maximum Daily Amount Units:	gal
Is Solid State:	No
Is Liquid State:	Yes
Is Gaseous State:	No
Is Combustible Dust:	No
Is Fire Hazard:	No
Is Sudden Release of Pressure Hazard:	No
Is Reactive Hazard:	No
Is Immediate Hazard:	No
Is Delayed Hazard:	No
Is Corrosive to Metal:	No
Is Flammable:	Yes
Is Gas Under Pressure:	No
Is Physical HNOC:	No
Is Emission of Gas With Water:	No

GLACIER NORTHWEST (Continued) **S108662246**

Is Organic Peroxide:	No
Is Oxidizer:	No
Is Pyrophoric liquid or solid:	No
Is Pyrophoric Gas:	No
Is Self-Heating:	No
Is Self-Reacting:	No
Is Acute Toxicity:	Yes
Is Aspiration Hazard:	No
Is Carcinogenicity:	No
Is Germ Cell Mutagenicity:	No
Is Health HNOC:	No
Is Reproductive Toxicity:	No
Is Respiratory or Skin Sensitization:	No
Is Serious Eye Damage or Eye Irritation:	Yes
Is Simple Asphyxiate:	No
Is Skin Corrosion or Irritation:	Yes
Is Specific Target Organ Toxicity:	No

Facility ID:	14277
Name:	GLACIER NORTHWEST INC
Address:	1050 N RIVER ST
City,State,Zip:	PORTLAND, OR 97227
Substance:	DIESEL 2
Reporting Quantities:	Not reported
Quantity Units:	Not reported
Physical State:	Not reported
Storage 1:	Above ground tank
Storage 2:	Not reported
Owner-Operator Name:	DALE
Direct Site Phone:	5033352600
Report Class:	Annual
Report Year:	2017
Is Poisonous Gas:	No
Is Poisonous Material:	No
Is Biological Hazard:	No
Is Radioactive Material:	No
Is Explosive:	No
Status:	Not reported
Nature of Business:	CEMENT DISTRIBUTION TERMINAL
NAICS Code:	423320
Maximum Daily Amount Code:	20
Maximum Daily Amount Code Range:	1,000-4,999
Maximum Daily Amount Units:	gal
Is Solid State:	No
Is Liquid State:	Yes
Is Gaseous State:	No
Is Combustible Dust:	No
Is Fire Hazard:	No
Is Sudden Release of Pressure Hazard:	No
Is Reactive Hazard:	No
Is Immediate Hazard:	No
Is Delayed Hazard:	No
Is Corrosive to Metal:	No
Is Flammable:	Yes
Is Gas Under Pressure:	No
Is Physical HNOC:	No
Is Emission of Gas With Water:	No

GLACIER NORTHWEST (Continued) **S108662246**

Is Organic Peroxide:	No
Is Oxidizer:	No
Is Pyrophoric liquid or solid:	No
Is Pyrophoric Gas:	No
Is Self-Heating:	No
Is Self-Reacting:	No
Is Acute Toxicity:	Yes
Is Aspiration Hazard:	No
Is Carcinogenicity:	No
Is Germ Cell Mutagenicity:	No
Is Health HNOC:	No
Is Reproductive Toxicity:	No
Is Respiratory or Skin Sensitization:	No
Is Serious Eye Damage or Eye Irritation:	Yes
Is Simple Asphyxiate:	No
Is Skin Corrosion or Irritation:	Yes
Is Specific Target Organ Toxicity:	No

Facility ID:	14277
Name:	GLACIER NORTHWEST INC
Address:	1050 N RIVER ST
City,State,Zip:	PORTLAND, OR 97227
Substance:	PROPANE
Reporting Quantities:	Not reported
Quantity Units:	Not reported
Physical State:	Not reported
Storage 1:	Above ground tank
Storage 2:	Not reported
Owner-Operator Name:	DALE
Direct Site Phone:	5033352600
Report Class:	Annual
Report Year:	2017
Is Poisonous Gas:	No
Is Poisonous Material:	No
Is Biological Hazard:	No
Is Radioactive Material:	No
Is Explosive:	No
Status:	Not reported
Nature of Business:	CEMENT DISTRIBUTION TERMINAL
NAICS Code:	423320
Maximum Daily Amount Code:	21
Maximum Daily Amount Code Range:	5,000-9,999
Maximum Daily Amount Units:	gal
Is Solid State:	No
Is Liquid State:	Yes
Is Gaseous State:	No
Is Combustible Dust:	No
Is Fire Hazard:	No
Is Sudden Release of Pressure Hazard:	No
Is Reactive Hazard:	No
Is Immediate Hazard:	No
Is Delayed Hazard:	No
Is Corrosive to Metal:	No
Is Flammable:	Yes
Is Gas Under Pressure:	Yes
Is Physical HNOC:	No
Is Emission of Gas With Water:	No

GLACIER NORTHWEST (Continued) **S108662246**

Is Organic Peroxide:	No
Is Oxidizer:	No
Is Pyrophoric liquid or solid:	No
Is Pyrophoric Gas:	No
Is Self-Heating:	No
Is Self-Reacting:	No
Is Acute Toxicity:	Yes
Is Aspiration Hazard:	No
Is Carcinogenicity:	No
Is Germ Cell Mutagenicity:	No
Is Health HNOC:	No
Is Reproductive Toxicity:	No
Is Respiratory or Skin Sensitization:	No
Is Serious Eye Damage or Eye Irritation:	No
Is Simple Asphyxiate:	No
Is Skin Corrosion or Irritation:	No
Is Specific Target Organ Toxicity:	No

Facility ID:	14277
Name:	GLACIER NORTHWEST INC
Address:	1050 N RIVER ST
City,State,Zip:	PORTLAND, OR 97227
Substance:	USED OIL
Reporting Quantities:	Not reported
Quantity Units:	Not reported
Physical State:	Not reported
Storage 1:	Above ground tank
Storage 2:	Not reported
Owner-Operator Name:	DALE
Direct Site Phone:	5033352600
Report Class:	Annual
Report Year:	2017
Is Poisonous Gas:	No
Is Poisonous Material:	No
Is Biological Hazard:	No
Is Radioactive Material:	No
Is Explosive:	No
Status:	Not reported
Nature of Business:	CEMENT DISTRIBUTION TERMINAL
NAICS Code:	423320
Maximum Daily Amount Code:	11
Maximum Daily Amount Code Range:	500-999
Maximum Daily Amount Units:	gal
Is Solid State:	No
Is Liquid State:	Yes
Is Gaseous State:	No
Is Combustible Dust:	No
Is Fire Hazard:	No
Is Sudden Release of Pressure Hazard:	No
Is Reactive Hazard:	No
Is Immediate Hazard:	No
Is Delayed Hazard:	No
Is Corrosive to Metal:	No
Is Flammable:	Yes
Is Gas Under Pressure:	No
Is Physical HNOC:	No
Is Emission of Gas With Water:	No

GLACIER NORTHWEST (Continued) **S108662246**

Is Organic Peroxide:	No
Is Oxidizer:	No
Is Pyrophoric liquid or solid:	No
Is Pyrophoric Gas:	No
Is Self-Heating:	No
Is Self-Reacting:	No
Is Acute Toxicity:	Yes
Is Aspiration Hazard:	No
Is Carcinogenicity:	No
Is Germ Cell Mutagenicity:	No
Is Health HNOC:	No
Is Reproductive Toxicity:	No
Is Respiratory or Skin Sensitization:	No
Is Serious Eye Damage or Eye Irritation:	Yes
Is Simple Asphyxiate:	No
Is Skin Corrosion or Irritation:	Yes
Is Specific Target Organ Toxicity:	No

Facility ID:	14277
Name:	GLACIER NORTHWEST INC
Address:	1050 N RIVER ST
City,State,Zip:	PORTLAND, OR 97227
Substance:	DIESEL 2
Reporting Quantities:	Not reported
Quantity Units:	Not reported
Physical State:	Not reported
Storage 1:	Above ground tank
Storage 2:	Not reported
Owner-Operator Name:	DALE
Direct Site Phone:	5033352600
Report Class:	Annual(Revision)
Report Year:	2017
Is Poisonous Gas:	No
Is Poisonous Material:	No
Is Biological Hazard:	No
Is Radioactive Material:	No
Is Explosive:	No
Status:	Not reported
Nature of Business:	CEMENT DISTRIBUTION TERMINAL
NAICS Code:	423320
Maximum Daily Amount Code:	11
Maximum Daily Amount Code Range:	500-999
Maximum Daily Amount Units:	gal
Is Solid State:	No
Is Liquid State:	Yes
Is Gaseous State:	No
Is Combustible Dust:	No
Is Fire Hazard:	No
Is Sudden Release of Pressure Hazard:	No
Is Reactive Hazard:	No
Is Immediate Hazard:	No
Is Delayed Hazard:	No
Is Corrosive to Metal:	No
Is Flammable:	Yes
Is Gas Under Pressure:	No
Is Physical HNOC:	No
Is Emission of Gas With Water:	No

GLACIER NORTHWEST (Continued) **S108662246**

Is Organic Peroxide:	No
Is Oxidizer:	No
Is Pyrophoric liquid or solid:	No
Is Pyrophoric Gas:	No
Is Self-Heating:	No
Is Self-Reacting:	No
Is Acute Toxicity:	Yes
Is Aspiration Hazard:	No
Is Carcinogenicity:	No
Is Germ Cell Mutagenicity:	No
Is Health HNOC:	No
Is Reproductive Toxicity:	No
Is Respiratory or Skin Sensitization:	No
Is Serious Eye Damage or Eye Irritation:	Yes
Is Simple Asphyxiate:	No
Is Skin Corrosion or Irritation:	Yes
Is Specific Target Organ Toxicity:	No

Facility ID:	14277
Name:	GLACIER NORTHWEST INC
Address:	1050 N RIVER ST
City,State,Zip:	PORTLAND, OR 97227
Substance:	USED OIL
Reporting Quantities:	Not reported
Quantity Units:	Not reported
Physical State:	Not reported
Storage 1:	Above ground tank
Storage 2:	Not reported
Owner-Operator Name:	DALE
Direct Site Phone:	5033352600
Report Class:	Annual(Revision)
Report Year:	2017
Is Poisonous Gas:	No
Is Poisonous Material:	No
Is Biological Hazard:	No
Is Radioactive Material:	No
Is Explosive:	No
Status:	Not reported
Nature of Business:	CEMENT DISTRIBUTION TERMINAL
NAICS Code:	423320
Maximum Daily Amount Code:	4
Maximum Daily Amount Code Range:	50-199
Maximum Daily Amount Units:	gal
Is Solid State:	No
Is Liquid State:	Yes
Is Gaseous State:	No
Is Combustible Dust:	No
Is Fire Hazard:	No
Is Sudden Release of Pressure Hazard:	No
Is Reactive Hazard:	No
Is Immediate Hazard:	No
Is Delayed Hazard:	No
Is Corrosive to Metal:	No
Is Flammable:	Yes
Is Gas Under Pressure:	No
Is Physical HNOC:	No
Is Emission of Gas With Water:	No

GLACIER NORTHWEST (Continued) **S108662246**

Is Organic Peroxide:	No
Is Oxidizer:	No
Is Pyrophoric liquid or solid:	No
Is Pyrophoric Gas:	No
Is Self-Heating:	No
Is Self-Reacting:	No
Is Acute Toxicity:	Yes
Is Aspiration Hazard:	No
Is Carcinogenicity:	No
Is Germ Cell Mutagenicity:	No
Is Health HNOC:	No
Is Reproductive Toxicity:	No
Is Respiratory or Skin Sensitization:	No
Is Serious Eye Damage or Eye Irritation:	Yes
Is Simple Asphyxiate:	No
Is Skin Corrosion or Irritation:	Yes
Is Specific Target Organ Toxicity:	No

Click this hyperlink while viewing on your computer to access additional OR AST: detail in the EDR Site Report.

VCS:

Name:	GLACIER NORTHWEST
Address:	1050 N RIVER ST.
City,State,Zip:	PORTLAND, OR 97227
ECS Site ID:	5449
Facility Size:	Approx. 5.1 acres
Action:	Source Control Evaluation
Start Date:	12/24/2010
End Date:	Not reported
Program:	VCP
Latitude:	45.5381
Longitude:	-122.6784

OR SPILLS:

Name:	Not reported
Address:	1050 N RIVER ST
City,State,Zip:	PORTLAND, OR 97227
Facility ID:	2004-1922
Incident Status:	Archive
Material:	Not reported
Quantity:	0
Unit of Measure:	Gallons
Release Date:	08/26/2004
Description:	NRC reporting that Northwest Aggregates Co. in Portland had hydraulic oil released into the Willamette River from cement unloading equipment due to a broken hydraulic line. The river has a sheen 20’ X 10’ after 1/2 cup of hydraulic oil went into the water. Booms and absorbents have been applied and the material has been contained. Cleanup is underway.
Lat/Long:	45.5382 / -122.6779
Source:	Heavy Equipment
Media:	Coding for the PS/BC Oil Spill Database
Responsible Company:	Glacier NW Aggragate
Responsible Address:	5034 NW Front Ave
Responsible City,St,Zip:	Portland, OR 97210-1106

GLACIER NORTHWEST (Continued) **S108662246**

Unknown Quantity Released: Not reported
Maximum Potential Quantity: Not reported
Quantity Recovered: Not reported

Name: Not reported
Address: 1050 N RIVER ST
City,State,Zip: PORTLAND, OR 97227
Facility ID: 2004-1922
Incident Status: Archive
Material: Not reported
Quantity: 0
Unit of Measure: Gallons
Release Date: 08/26/2004
Description: NRC reporting that Northwest Aggregates Co. in Portland had hydraulic oil released into the Willamette River from cement unloading equipment due to a broken hydraulic line. The river has a sheen 20' X 10' after 1/2 cup of hydraulic oil went into the water. Booms and absorbents have been applied and the material has been contained. Cleanup is underway.
Lat/Long: 45.5382 / -122.6779
Source: Heavy Equipment
Media: Not reported
Responsible Company: Glacier NW Aggragate
Responsible Address: 5034 NW Front Ave
Responsible City,St,Zip: Portland, OR 97210-1106
Unknown Quantity Released: Not reported
Maximum Potential Quantity: Not reported
Quantity Recovered: Not reported

Name: Not reported
Address: 1050 N RIVER ST
City,State,Zip: PORTLAND, OR 97227-1719
Facility ID: 1998-1390
Incident Status: Archive
Material: Products, manufacturing intermediates, etc.
Quantity: 200
Unit of Measure: Pounds
Release Date: 06/11/1998
Description: LINE FAILED WHILE OFF LOADING CEMENT. ABOUT 1 TON POWDER (LIME) SPILLED & ~22000-300 LBS WENT INTO WILLAMETTE RIVER.
Lat/Long: 45.5385 / -122.6763
Source: Well
Media: Not reported
Responsible Company: Lone Star Cement Terminal
Responsible Address: 1050 N River St
Responsible City,St,Zip: Portland, OR 97227-1719
Unknown Quantity Released: Not reported
Maximum Potential Quantity: Not reported
Quantity Recovered: Not reported

Name: Not reported
Address: 1050 N RIVER ST
City,State,Zip: PORTLAND, OR 97227
Facility ID: 2008-0799
Incident Status: Archive
Material: Not reported
Quantity: 4

GLACIER NORTHWEST (Continued) **S108662246**

Unit of Measure: Gallons
Release Date: 03/30/2008
Description: Glacier NW Terminal: a hydraulic line on the "Tasmansea" broke releasing approx. 15 liters of hydraulic oil to the deck of the boat. Responsible party is pacific basin shipping out of Hong Kong. According to Mike McDonald (on-site RP) the spill was contained and removed. He said minimal spillage and no sheen to the Willamette. Drains were plugged.
Lat/Long: 45.5381 / -122.6784
Source: Vessel - Cargo
Media: Coding for the PS/BC Oil Spill Database
Responsible Company: International Shipping Company
Responsible Address: 1650 NW Naito Pkwy Ste 304
Responsible City,St,Zip: Portland, OR 97209-2534
Unknown Quantity Released: Not reported
Maximum Potential Quantity: Not reported
Quantity Recovered: Not reported

Name: Not reported
Address: 1050 N RIVER ST
City,State,Zip: PORTLAND, OR 97227
Facility ID: 2008-0799
Incident Status: Archive
Material: Not reported
Quantity: 4
Unit of Measure: Gallons
Release Date: 03/30/2008
Description: Glacier NW Terminal: a hydraulic line on the "Tasmansea" broke releasing approx. 15 liters of hydraulic oil to the deck of the boat. Responsible party is pacific basin shipping out of Hong Kong. According to Mike McDonald (on-site RP) the spill was contained and removed. He said minimal spillage and no sheen to the Willamette. Drains were plugged.
Lat/Long: 45.5381 / -122.6784
Source: Vessel - Cargo
Media: Not reported
Responsible Company: International Shipping Company
Responsible Address: 1650 NW Naito Pkwy Ste 304
Responsible City,St,Zip: Portland, OR 97209-2534
Unknown Quantity Released: Not reported
Maximum Potential Quantity: Not reported
Quantity Recovered: Not reported

Name: Not reported
Address: 1050 N RIVER ST
City,State,Zip: PORTLAND, OR 97227
Facility ID: 2021-2084
Incident Status: Closed
Material: Oil - Hydraulic
Quantity: 8
Unit of Measure: Gallons
Release Date: 08/05/2021
Description: Received NRC report of 8 gallons of hydraulic oil released to the Willamette River from a line rupture on a hydraulic boom. Uploaded NRC report with further details.
Lat/Long: 45.538248 / -122.67912
Source: Business

GLACIER NORTHWEST (Continued) **S108662246**

Media: Surface Water
Responsible Company: ?
Responsible Address: ?
Responsible City,St,Zip: ?, ? ?
Unknown Quantity Released: Not reported
Maximum Potential Quantity: Not reported
Quantity Recovered: Not reported

HSIS:

Name:	GLACIER NORTHWEST INC
Address:	1050 N RIVER ST
City,State,Zip:	PORTLAND, OR 97227
Facility ID:	014277
Department Or Division Of Company:	CEMENT TERMINAL
Chemical Is Extremely Hazardous Substance (EHS:	N
Contains 112R:	N
Facility Has Written Emergency Plan:	Y
NAICS Code 1:	423320
NAICS Desc 1:	BRICK, STONE, & RELATED CONST MATERIAL WH
NAICS Code 2:	000000
NAICS Desc 2:	Not reported
Manager Name:	DALE MARTIN
Business Phone:	5033352600
Mailing Address:	1050 N RIVER ST
Mailing City:	PORTLAND
Mailing State:	OR
Mailing Zip:	97227
No. of Employees:	35
Day Phone:	5035357716
Placard:	Y
Fire Dept Code:	0291
FD:	PORTLAND FIRE & RESCUE
Sprinkler System:	N
Emergency Contact:	DALE MARTIN
Emergency Procedure:	TERMINAL OFFICE
Business Type:	CEMENT DISTRIBUTION TERMINAL
Facility Type:	Not reported
Department:	Not reported
Status:	Not reported
Latitude:	Not reported
Longitude:	Not reported
Status TRI:	Not reported
Status RMP:	Not reported
Status PSM:	Not reported
Status CR2K:	Not reported
Status 302:	Not reported
Owner Name:	Not reported
Last Reported ID:	Not reported
Case Number:	Not reported
Chemical Name:	Not reported
EHS Name:	Not reported
Is Pure:	Not reported
Is Mix:	Not reported
Is EHS:	Not reported
Mixture Component:	Not reported
Maximum Daily Amount Code:	Not reported
Maximum Daily Amount Unit:	Not reported

GLACIER NORTHWEST (Continued) **S108662246**

Chemical Added Date:	Not reported
Is Chem PSM:	Not reported
Is Chem 112R:	Not reported
Is Chem 302:	Not reported
Is Pesticide:	Not reported
Is Fertilizer:	Not reported
Physical State:	Not reported
UNNA Number:	Not reported
NFPA Health:	Not reported
NFPA Flammability:	Not reported
NFPA Reactivity:	Not reported
NFPA Special Notice:	Not reported
Hazards:	Not reported
Number of Days Onsite:	Not reported
Year:	Not reported
Case Number:	65997151
Chemical Name:	PORTLAND CEMENT
EHS Name:	Not reported
Is Pure:	No
Is Mix:	Yes
Is EHS:	Not reported
Mixture Component:	Not reported
Maximum Daily Amount Code:	80
Maximum Daily Amount Unit:	lbs
Chemical Added Date:	03/06/2017
Is Chem PSM:	No
Is Chem 112R:	No
Is Chem 302:	No
Is Pesticide:	No
Is Fertilizer:	No
Physical State:	Solid
UNNA Number:	0
NFPA Health:	Not reported
NFPA Flammability:	Not reported
NFPA Reactivity:	Not reported
NFPA Special Notice:	Not reported
Hazards:	Health Acute, Health Carcinogenicity, Health Respiratory, Health SeriousEye, Health SkinCorrosion
Number of Days Onsite:	365
Year:	2018
Case Number:	68476346
Chemical Name:	DIESEL 2
EHS Name:	Not reported
Is Pure:	Yes
Is Mix:	No
Is EHS:	Not reported
Mixture Component:	Not reported
Maximum Daily Amount Code:	11
Maximum Daily Amount Unit:	gal
Chemical Added Date:	08/31/2018
Is Chem PSM:	No
Is Chem 112R:	No
Is Chem 302:	No
Is Pesticide:	No
Is Fertilizer:	No

GLACIER NORTHWEST (Continued) **S108662246**

Physical State:	Liquid
UNNA Number:	1993
NFPA Health:	0
NFPA Flammability:	2
NFPA Reactivity:	0
NFPA Special Notice:	N/A
Hazards:	Health Acute, Health SeriousEye, Health SkinCorrosion, Physical Combustive
Number of Days Onsite:	365
Year:	2018
Case Number:	70514124
Chemical Name:	USED OIL
EHS Name:	Not reported
Is Pure:	No
Is Mix:	Yes
Is EHS:	Not reported
Mixture Component:	Not reported
Maximum Daily Amount Code:	4
Maximum Daily Amount Unit:	gal
Chemical Added Date:	08/31/2018
Is Chem PSM:	No
Is Chem 112R:	No
Is Chem 302:	No
Is Pesticide:	No
Is Fertilizer:	No
Physical State:	Liquid
UNNA Number:	N/A
NFPA Health:	1
NFPA Flammability:	1
NFPA Reactivity:	0
NFPA Special Notice:	N/A
Hazards:	Health Acute, Health SeriousEye, Health SkinCorrosion, Physical Combustive
Number of Days Onsite:	365
Year:	2018

Chemical:

Chemical Name:	GASOLINE UNLEADED
Physical Description:	LIQUID
Case Number:	000000
Facility Id:	014277
Physical State Of The Substance:	2
Average Amount Possessed During The Year Code:	10
Maximum Amount Possessed During The Year Code:	11
Applicable Unit Of Measure Code:	2
Description Of The Unit Of Measure:	GALLONS
Type Code:	A
Description:	ABOVEGROUND TANK
Type Code:	Not reported
Temperature Description:	Not reported
Pressure of Code:	1
Pressure Description:	NORMAL PRESSURE
Pressure of Code:	Not reported
Pressure Description:	Not reported
Temperature Description:	NORMAL TEMPERATURE
Temperature of The Hazardous Substance Code:	4

GLACIER NORTHWEST (Continued) **S108662246**

Temperature Description:	Not reported
Temperature of The Hazardous Substance Code:	Not reported
Days Hazardous Substance On Site During Year:	365
Is The Substance Protected A Trade Secret:	False
Description Of The Max Qnty Code:	500-999
Description Of The Avg Qnty Code:	200-499
Most Hazardous Ingridient:	PETROLEUM DISTILLATES
United Nations/north America 4 Digit Class Number:	1203
Hazard Rank:	2
EHS Ingredient:	NONE LISTED ON MSDS
Substance Pure:	False
Substance Mix:	True
First Hazardous Class Code For Chemical:	Flammable and Combustible Liquid
Second Hazardous Class Code For Chemical:	Acute Health Hazard
Third Hazardous Class Code For Chemical:	Chronic Health Hazard
Hazard Class 1 Of The Chemical:	3.0
Hazard Class 2 Of The Chemical:	6.3
Hazard Class 3 Of The Chemical:	6.4

Additional Chemical:

Chemical Is A Toxic 313 Chemical:	N
EPA Pesticide Registration Number:	Not reported
Contains 112R:	N
Contains EHS:	N
Fertilizer:	N
Pesticide:	N
Contains 313:	Y

Chemical Name:	PORTLAND CEMENT
Physical Description:	SOLID
Case Number:	65997151
Facility Id:	014277
Physical State Of The Substance:	1
Average Amount Possessed During The Year Code:	70
Maximum Amount Possessed During The Year Code:	80
Applicable Unit Of Measure Code:	1
Description Of The Unit Of Measure:	POUNDS
Type Code:	H
Description:	SILO
Type Code:	D
Temperature Description:	STEEL DRUM
Pressure of Code:	1
Pressure Description:	NORMAL PRESSURE
Pressure of Code:	1
Pressure Description:	NORMAL PRESSURE
Temperature Description:	NORMAL TEMPERATURE
Temperature of The Hazardous Substance Code:	4
Temperature Description:	NORMAL TEMPERATURE
Temperature of The Hazardous Substance Code:	4
Days Hazardous Substance On Site During Year:	365
Is The Substance Protected A Trade Secret:	False
Description Of The Max Qnty Code:	100,000,000-249,999,999
Description Of The Avg Qnty Code:	50,000,000-74,999,999
Most Hazardous Ingridient:	PORTLAND CEMENT
United Nations/north America 4 Digit Class Number:	0000
Hazard Rank:	4
EHS Ingredient:	Not reported

GLACIER NORTHWEST (Continued) **S108662246**

Substance Pure:	False
Substance Mix:	True
First Hazardous Class Code For Chemical:	Acute Health Hazard
Second Hazardous Class Code For Chemical:	Chronic Health Hazard
Third Hazardous Class Code For Chemical:	Not reported
Hazard Class 1 Of The Chemical:	6.3
Hazard Class 2 Of The Chemical:	6.4
Hazard Class 3 Of The Chemical:	Not reported

Additional Chemical:

Chemical Is A Toxic 313 Chemical:	N
EPA Pesticide Registration Number:	Not reported
Contains 112R:	N
Contains EHS:	N
Fertilizer:	N
Pesticide:	N
Contains 313:	N

Chemical Name:	PROPANE
Physical Description:	GAS
Case Number:	74986
Facility Id:	014277
Physical State Of The Substance:	3
Average Amount Possessed During The Year Code:	20
Maximum Amount Possessed During The Year Code:	21
Applicable Unit Of Measure Code:	3
Description Of The Unit Of Measure:	CUBIC FEET
Type Code:	A
Description:	ABOVEGROUND TANK
Type Code:	A
Temperature Description:	ABOVEGROUND TANK
Pressure of Code:	1
Pressure Description:	NORMAL PRESSURE
Pressure of Code:	1
Pressure Description:	NORMAL PRESSURE
Temperature Description:	NORMAL TEMPERATURE
Temperature of The Hazardous Substance Code:	4
Temperature Description:	LESS THAN NORMAL TEMPERATURE BUT NOT CRYOGENIC
Temperature of The Hazardous Substance Code:	6
Days Hazardous Substance On Site During Year:	365
Is The Substance Protected A Trade Secret:	False
Description Of The Max Qnty Code:	5,000-9,999
Description Of The Avg Qnty Code:	1,000-4,999
Most Hazardous Ingridient:	PROPANE
United Nations/north America 4 Digit Class Number:	1075
Hazard Rank:	2
EHS Ingredient:	NONE LISTED ON SDS
Substance Pure:	True
Substance Mix:	False
First Hazardous Class Code For Chemical:	Flammable Gas
Second Hazardous Class Code For Chemical:	Acute Health Hazard
Third Hazardous Class Code For Chemical:	Not reported
Hazard Class 1 Of The Chemical:	2.1
Hazard Class 2 Of The Chemical:	6.3
Hazard Class 3 Of The Chemical:	Not reported

Additional Chemical:

GLACIER NORTHWEST (Continued) **S108662246**

Chemical Is A Toxic 313 Chemical:	N
EPA Pesticide Registration Number:	Not reported
Contains 112R:	N
Contains EHS:	N
Fertilizer:	N
Pesticide:	N
Contains 313:	N

Chemical Name:	DIESEL FUEL 2
Physical Description:	LIQUID
Case Number:	68476346
Facility Id:	014277
Physical State Of The Substance:	2
Average Amount Possessed During The Year Code:	10
Maximum Amount Possessed During The Year Code:	11
Applicable Unit Of Measure Code:	2
Description Of The Unit Of Measure:	GALLONS
Type Code:	A
Description:	ABOVEGROUND TANK
Type Code:	Not reported
Temperature Description:	Not reported
Pressure of Code:	1
Pressure Description:	NORMAL PRESSURE
Pressure of Code:	Not reported
Pressure Description:	Not reported
Temperature Description:	NORMAL TEMPERATURE
Temperature of The Hazardous Substance Code:	4
Temperature Description:	Not reported
Temperature of The Hazardous Substance Code:	Not reported
Days Hazardous Substance On Site During Year:	365
Is The Substance Protected A Trade Secret:	False
Description Of The Max Qnty Code:	500-999
Description Of The Avg Qnty Code:	200-499
Most Hazardous Ingridient:	PETROLEUM DISTILLATES
United Nations/north America 4 Digit Class Number:	1993
Hazard Rank:	2
EHS Ingredient:	NONE LISTED ON MSDS
Substance Pure:	False
Substance Mix:	True
First Hazardous Class Code For Chemical:	Flammable and Combustible Liquid
Second Hazardous Class Code For Chemical:	Chronic Health Hazard
Third Hazardous Class Code For Chemical:	Not reported
Hazard Class 1 Of The Chemical:	3.0
Hazard Class 2 Of The Chemical:	6.4
Hazard Class 3 Of The Chemical:	Not reported

Additional Chemical:

Chemical Is A Toxic 313 Chemical:	N
EPA Pesticide Registration Number:	Not reported
Contains 112R:	N
Contains EHS:	N
Fertilizer:	N
Pesticide:	N
Contains 313:	N

GLACIER NORTHWEST (Continued) **S108662246**

NPDES:

Name:	RIVER ST. CEMENT TERMINAL
Address:	1050 N RIVER ST
City,State,Zip:	PORTLAND, OR 97227
WQ File Nbr:	44571
Legal Name:	GLACIER NORTHWEST, INC.
Region:	NWR
Pri SIC:	5169
Latitude:	45.53810
Longitude:	-122.67840
Category:	INDUSTRIAL
Permit Type:	GEN01
Permit Active:	False
Permit Description:	100-J
Expiration Date:	07/31/2001
EPA Number:	ORG250026
UIC Facility:	False
Admin Agent:	NW Region Office
Last Action Date:	12/05/2016
Permit Writer:	1222
Compliance Inspector:	1222
DMR Reviewer:	3325
Application Number:	Not reported
Class:	N/A
Start Date:	10/26/1981
Region Decode:	North West Region
Ownership:	PRIVATE
Permit Group:	NPDES General Permit - Industrial wastewater discharges
EPA Class:	MINOR
Permit Number:	10389

Name:	PORTLAND CEMENT TERMINAL
Address:	1050 NORTH RIVER STREET
City,State,Zip:	PORTLAND, OR 97227
WQ File Nbr:	125637
Legal Name:	Glacier Northwest, Inc.
Region:	NWR
Pri SIC:	5032
Latitude:	45.5375
Longitude:	-122.6791
Category:	STM
Permit Type:	GEN12Z
Permit Active:	True
Permit Description:	Stormwater; NPDES specific SIC codes
Expiration Date:	07/01/2026
EPA Number:	ORR127244
UIC Facility:	False
Admin Agent:	City of Portland
Last Action Date:	07/01/2021
Permit Writer:	Not reported
Compliance Inspector:	PORTLAND
DMR Reviewer:	Not reported
Application Number:	948929
Class:	MINOR
Start Date:	01/31/2018
Region Decode:	North West Region
Ownership:	Not reported

GLACIER NORTHWEST (Continued) **S108662246**

Permit Group: Not reported
EPA Class: Not reported
Permit Number: Not reported

OR UIC:
Name: PORTLAND CEMENT TERMINAL
Address: 1050 NORTH RIVER STREET
City,State,Zip: PORTLAND, OR 97227
UIC Well #: Not reported
Type: Not reported
Type Description: Not reported
UIC Number: 32476
Facility Status: Not reported
Lat/Long: 45.5375 / -122.6791

---

344 WSW 1/2-1 0.606 mi. 3200 ft. | **ROSS ISLAND SAND & GRAVEL - N RIVER ST.** | **OR ECSI** | **S115330261**
1208 N RIVER ST. | **N/A**
PORTLAND, OR 97227

Relative: Lower
Actual: 34 ft.

ECSI:
Name: ROSS ISLAND SAND & GRAVEL - N RIVER ST.
Address: 1208 N RIVER ST.
City,State,Zip: PORTLAND, OR 97227
State ID Number: 5577
Brown ID: 0
Study Area: False
Region ID: Not reported
Legislatve ID: 0
Investigation: Suspect
FACA ID: 4969
Further Action: 260
Lat/Long (dms): 45 32 20.76 / -122 40 47.64
County Code: 26.00
Score Value: Not reported
Cerclis ID: Not reported
Township Coord.: 1.00
Township Zone: N
Range Coord: 1.00
Range Zone: E
Section Coord: 27
Qtr Section: CB
Tax Lots: 2900 & 3000
Size: 1.91 acres
NPL: False
Orphan: False
Updated By: KDANA
Update Date: 05/03/2022
Created Date: 05/04/2011
Decode For RegionID: Not reported
Decode For BrownID: Not reported
Decode For Furtheract: Low
Decode For Investstat: Suspect
Decode For Legislative: Not reported
Alias Name: Portland Harbor Sediment Study
Alias Name: KF Jacobsen & Co., Inc.

ROSS ISLAND SAND & GRAVEL - N RIVER ST. (Continued) **S115330261**

Narrative:

NARR ID: 5758347
NARR Code: Data Sources
Created By: KDANA
Created Date: 05/03/2022
Updated By: KDANA
Updated Date: 05/03/2022
Decode for NarcdID: Data Sources
NARR Comments: 1) LUST file #26-98-1133 2) UST Facility ID #7317

NARR ID: 5754968
NARR Code: Remedial Action
Created By: GWISTAR
Created Date: 12/24/2013
Updated By: GWISTAR
Updated Date: 12/24/2013
Decode for NarcdID: Remedial Action
NARR Comments: (Aug. 2011) In a letter dated August 19, 2008, DEQ asked Ross Island Sand & Gravel Co. (RIS&G) undertake a Portland Harbor Source Control Evaluation for the property at 1208 N River St. in Portland. This request was based on the detection of elevated contaminants in sediment within the Willamette River in the vicinity of this site. The evaluation was to determine whether the site was a source of ongoing or potential future contaminant releases to the Willamette River. On October 15, 2008, DEQ received a letter from Aaron Courtney of Stoel Rives on behalf of RIS&G that laid out a rationale supporting the conclusion that RIS&G is not a liable party for the contamination cited in DEQ s letter. DEQ again contacted RIS&G in September 2010 to discuss its interest in having a source control evaluation conducted at the RIS&G site. After an exchange of information, RIS&G invited DEQ to tour the site on December 17, 2010. As a result of information obtained during the site visit and a review of additional sediment data collected in the vicinity of the RIS&G site, DEQ rescinded its request for a a source control evaluation. The basis for this decision is as follows: - RIS&G presented a series of aerial photos demonstrating that sand and gravel operations have taken place at the site since the early 1900s, and that the site was never within the footprint of the former Albina Engine Works shipyard. This information significantly diminishes DEQ s concerns that polychlorinated biphenyls (PCBs) are likely to be present at the site (PCBs being the contaminant most notably elevated in river sediments in the area). - Stormwater is managed under an NPDES permit (1200A general stormwater permit for gravel mining operations). All site stormwater is collected and pre-treated by an oil/water separator prior to being discharged to the river via the City of Portland s Outfall 44A. - The site is above river level and the bank is well-armored. - Data collected in the vicinity of the site (including Outfall 44A) by the Lower Willamette Group and the City of Portland include three sediment and one bank soil samples. None had elevated PCB concentrations. nother sediment sample collected offshore from Outfall 44A had PCB concentration between 150-300 ug/kg. However, given that sediments closer to the outfall had relatively low PCB concentration, it is unlikely that the offshore PCBs are related to Outfall 44A discharges. Based upon these findings, DEQ determined that the RIS&G site is unlikely to have been a significant source of contamination to the river, or represent a current or future source provided that site operational activities do

ROSS ISLAND SAND & GRAVEL - N RIVER ST. (Continued) **S115330261**

not change.

NARR ID: 5753236
NARR Code: 1922
Created By: KTARNOW
Created Date: 06/02/2011
Updated By: GWISTAR
Updated Date: 12/24/2013
Decode for NarcdID: Current Site Summary Statement
NARR Comments: [Aug. 2011] DEQ has determined that the RIS&G site is unlikely to have been a significant source of past contamination to the Willamette River. DEQ has also concluded that the RIS&G site is unlikely to be a current or future source, provided that site operational activities do not change. See documents below for more details. DEQ's evaluation was limited to considering (and ultimately not requiring) a Source Control Decision, and thus did not include a full site review.

Administrative Action:
Action ID: 9424
Region: Not reported
Complete Date: 05/04/2011
Rank Value: Not reported
Cleanup Flag: False
Created Date: 05/04/2011
Decode for AgencyID: Department of Environmental Quality
Decode for RegionID: Not reported
Category: Administrative Action
Action Code Flag: False
Action: Site added to database
Further Action: Not reported
Comments: Not reported

Action ID: 9425
Region: Northwestern Region
Complete Date: 08/24/2011
Rank Value: Not reported
Cleanup Flag: False
Created Date: 06/02/2011
Decode for AgencyID: Department of Environmental Quality
Decode for RegionID: Northwest Region
Category: Remedial Action
Action Code Flag: False
Action: SITE EVALUATION
Further Action: 0
Comments: Not reported

Action ID: 9508
Region: Northwestern Region
Complete Date: 12/24/2013
Rank Value: Not reported
Cleanup Flag: False
Created Date: 12/24/2013
Decode for AgencyID: Department of Environmental Quality
Decode for RegionID: Northwest Region
Category: Remedial Action
Action Code Flag: False
Action: Site Screening recommended (EV)

ROSS ISLAND SAND & GRAVEL - N RIVER ST. (Continued) **S115330261**

Further Action: Low
Comments: Not reported

---

345 WNW 1/2-1 0.617 mi. 3260 ft. **INDUSTRIAL BATTERY BUILDING**
3166 N GREELEY AVE
PORTLAND, OR 97227

OR ECSI FINDS **1006857442 N/A**

Relative: Lower
Actual: 67 ft.

ECSI:

Name:	INDUSTRIAL BATTERY BUILDING
Address:	3166 N GREELEY AVE.
City,State,Zip:	PORTLAND, OR 97227
State ID Number:	935
Brown ID:	0
Study Area:	False
Region ID:	Not reported
Legislatve ID:	838
Investigation:	No Further Action
FACA ID:	8969
Further Action:	0
Lat/Long (dms):	45 32 49.60 / -122 40 55.20
County Code:	26.00
Score Value:	Not reported
Cerclis ID:	Not reported
Township Coord.:	1.00
Township Zone:	N
Range Coord:	1.00
Range Zone:	E
Section Coord:	27
Qtr Section:	Not reported
Tax Lots:	2
Size:	0.3 acres
NPL:	False
Orphan:	True
Updated By:	MFRISTE
Update Date:	08/01/2018
Created Date:	09/21/1989
Decode For RegionID:	Not reported
Decode For BrownID:	Not reported
Decode For Furtheract:	Not reported
Decode For Investstat:	No Further Action
Decode For Legislative:	Orphan Site Account
Alias Name:	Portland Central Equipment
Alias Name:	Macro Manufacturing Co.

Narrative:

NARR ID:	5726175
NARR Code:	Contamination
Created By:	Not reported
Created Date:	12/17/2002
Updated By:	Not reported
Updated Date:	12/17/2002
Decode for NarcdID:	Contamination

NARR Comments: (8/1/95 KAM/SRS) The Industrial Battery building was constructed prior to 1970. The building was shared by Industrial Battery and Macro Manufacturing. The building was abandoned in 1981, when ODOT acquired a right-of-way across a portion of the property for an

INDUSTRIAL BATTERY BUILDING (Continued) **1006857442**

off-ramp from I-5 to Greeley Avenue. (The property owner would not allow the building to be torn down as part of the right-of-way acquisition, even though the right-of-way cut off access to the site). Multnomah County acquired the building in 1986 through foreclosure, and hired Pegasus Environmental Management Services (PEMS) to perform an Environmental Assessment on the property in 1989. Sampling by PEMS found hazardous levels of lead in soils at the site. The County held off investigating the site further, worried that any actions on its part might make them liable for the cleanup. Finally, in 1993, DEQ reached agreement with the County to investigate and clean up the site. DEQ would pay for the removal of contaminated materials, while Multnomah County would pay to have the building torn down and the site regraded.

NARR ID: 5726176
NARR Code: Data Sources
Created By: Not reported
Created Date: 12/17/2002
Updated By: Not reported
Updated Date: 12/17/2002
Decode for NarcdID: Data Sources
NARR Comments: 1) June 1989 Pegasus Environmental <quot>Final Report<quot> (Environmental Assessment). 2) October 1994 DEQ <quot>Final Removal Action<quot> report. 3) Correspondence FROM owner and/or operator. 4) Articles of Incorporation.

NARR ID: 5726177
NARR Code: Hazardous Substance/Waste Types
Created By: Not reported
Created Date: 12/17/2002
Updated By: Not reported
Updated Date: 12/17/2002
Decode for NarcdID: Hazardous Substance/Waste Types
NARR Comments: Lead

NARR ID: 5726178
NARR Code: Manner of Release
Created By: Not reported
Created Date: 12/17/2002
Updated By: Not reported
Updated Date: 12/17/2002
Decode for NarcdID: Manner of Release
NARR Comments: Past practices. Time of release: unknown.

NARR ID: 5726179
NARR Code: Site Ownership
Created By: Not reported
Created Date: 12/17/2002
Updated By: Not reported
Updated Date: 12/17/2002
Decode for NarcdID: Site Ownership
NARR Comments: Prior to 1986, the site was owned by Portland Central Equipment Company, which leased the site to Industrial Battery and Macro Manufacturing. The site is currently owned by Multnomah County (acquired through foreclosure).

NARR ID: 5726180

INDUSTRIAL BATTERY BUILDING (Continued) **1006857442**

NARR Code: Pathways Other Hazards
Created By: Not reported
Created Date: 12/17/2002
Updated By: Not reported
Updated Date: 12/17/2002
Decode for NarcdID: Pathways & Other Hazards
NARR Comments: The site is located along the right-of-way for a freeway off-ramp. A steep, vegetated hillside is to the north of the site; Greeley Avenue and the Albina Rail Yards are to the southwest. The Willamette River is a quarter-mile southwest of the site. The nearest residence is 300 feet up the hill. Soils at the site are gravelly silts, grading to clayey silts at 2 feet bgs. The abandoned building was occupied by vagrants, who covered the walls with graffiti <quot>tags<quot> and spray-painted murals.

NARR ID: 5726181
NARR Code: Remedial Action
Created By: Not reported
Created Date: 12/17/2002
Updated By: Not reported
Updated Date: 12/17/2002
Decode for NarcdID: Remedial Action
NARR Comments: (8/1/95 KAM/SRS) Resampling by DEQ's Site Response Section (SRS) found high levels of lead in a soil pile in front of the site (82,000 ppm total lead; 450 mg/l TCLP lead) and in a sump inside the building (130,000 ppm total lead; 240 mg/l TCLP lead). The soil pile was removed by Riedel in November 1993; 21 tons of contaminated concrete and soils from the sump were removed in May 1994. Multnomah County razed the building in the summer of 1994. (The north wall of the building doubled as a retaining wall for the hillside. This wall was left standing; the other concrete wall slabs were stacked up behind this wall. The concrete was covered with fill, graded and reseeded). SRS has determined that no further action is necessary at this site.

Administrative Action:
Action ID: 9449
Region: Headquarters
Complete Date: 11/06/1995
Rank Value: 0
Cleanup Flag: False
Created Date: 12/17/2002
Decode for AgencyID: Department of Environmental Quality
Decode for RegionID: Headquarters
Category: Listing Action
Action Code Flag: False
Action: Insufficient information to list
Further Action: Not reported
Comments: Not reported

Action ID: 9425
Region: Headquarters
Complete Date: 02/27/1993
Rank Value: 0
Cleanup Flag: False
Created Date: 12/17/2002
Decode for AgencyID: Department of Environmental Quality
Decode for RegionID: Headquarters
Category: Remedial Action

INDUSTRIAL BATTERY BUILDING (Continued) **1006857442**

Action Code Flag: False
Action: SITE EVALUATION
Further Action: Not reported
Comments: Not reported

Action ID: 9437
Region: Headquarters
Complete Date: 02/28/1993
Rank Value: 0
Cleanup Flag: False
Created Date: 12/17/2002
Decode for AgencyID: Department of Environmental Quality
Decode for RegionID: Headquarters
Category: Listing Action
Action Code Flag: False
Action: Listing Review completed
Further Action: Not reported
Comments: Not reported

Action ID: 9491
Region: Headquarters
Complete Date: 10/13/1994
Rank Value: 0
Cleanup Flag: False
Created Date: 12/17/2002
Decode for AgencyID: Department of Environmental Quality
Decode for RegionID: Headquarters
Category: Remedial Action
Action Code Flag: False
Action: REMOVAL
Further Action: Not reported
Comments: Not reported

Action ID: 9453
Region: Headquarters
Complete Date: 11/06/1995
Rank Value: 0
Cleanup Flag: False
Created Date: 12/17/2002
Decode for AgencyID: Department of Environmental Quality
Decode for RegionID: Headquarters
Category: Remedial Action
Action Code Flag: False
Action: ORPHAN SITE
Further Action: Not reported
Comments: Not reported

Action ID: 9424
Region: Headquarters
Complete Date: Not reported
Rank Value: 0
Cleanup Flag: False
Created Date: 12/17/2002
Decode for AgencyID: Department of Environmental Quality
Decode for RegionID: Headquarters
Category: Administrative Action
Action Code Flag: False

INDUSTRIAL BATTERY BUILDING (Continued) **1006857442**

Action: Site added to database
Further Action: Not reported
Comments: Not reported

Action ID: 9491
Region: Headquarters
Complete Date: 06/30/1994
Rank Value: 0
Cleanup Flag: False
Created Date: 12/17/2002
Decode for AgencyID: Department of Environmental Quality
Decode for RegionID: Headquarters
Category: Remedial Action
Action Code Flag: False
Action: REMOVAL
Further Action: Not reported
Comments: Not reported

Action ID: 9443
Region: Northwestern Region
Complete Date: 11/06/1995
Rank Value: Not reported
Cleanup Flag: False
Created Date: 12/17/2002
Decode for AgencyID: Department of Environmental Quality
Decode for RegionID: Northwest Region
Category: Remedial Action
Action Code Flag: False
Action: NO FURTHER STATE ACTION REQUIRED
Further Action: 0
Comments: Not reported

Operations:
Operation Id: 132234
Operation Status: Inactive
Common Name: Industrial Battery Co.
Yrs of Operation: late 1960s to 1981
Comments: Battery distribution/rental/servicing.
Updated Date: 08/01/1995
Updated By: kpd
Decode for OpstatID: Inactive
Operations SIC Id: 194964
SIC Code: 3691
Created By: Not reported
Created Date: 12/17/2002

Operation Id: 132235
Operation Status: Inactive
Common Name: Macro Manufacturing Co.
Yrs of Operation: early 1970s to 1981
Comments: Machine parts manufacturing.
Updated Date: 08/01/1995
Updated By: kpd
Decode for OpstatID: Inactive

FINDS:
Registry ID: 110014198670

INDUSTRIAL BATTERY BUILDING (Continued) **1006857442**

Click Here for FRS Facility Detail Report:

Environmental Interest/Information System:

OR-DEQ (Oregon - Department Of Environmental Quality) is a regulatory agency whose job is to protect the quality of Oregon's Environment. DEQ uses a combination of technical assistance, inspections and permitting to help public and private facilities and citizens understand and comply with state and federal environmental regulations.

Click this hyperlink while viewing on your computer to access additional FINDS: detail in the EDR Site Report.

346
SSE
1/2-1
0.630 mi.
3328 ft.

KING, IVAN C.
1306 NE 2ND AVE
PORTLAND, OR 97232

OR ECSI **U000433548**
OR LUST **N/A**
OR UST
OR VCP

Relative:
Lower

Actual:
125 ft.

ECSI:

Name:	MIRACLE CENTRAL APTS.
Address:	1306 NE 2ND AVE.
City,State,Zip:	PORTLAND, OR 97232
State ID Number:	4621
Brown ID:	0
Study Area:	False
Region ID:	2
Legislatve ID:	0
Investigation:	No Further Action
FACA ID:	92457
Further Action:	0
Lat/Long (dms):	45 31 56.60 / -122 39 48.20
County Code:	26.00
Score Value:	Not reported
Cerclis ID:	Not reported
Township Coord.:	1.00
Township Zone:	N
Range Coord:	1.00
Range Zone:	E
Section Coord:	34
Qtr Section:	AA
Tax Lots:	1400, 1500
Size:	0.23 acres
NPL:	False
Orphan:	False
Updated By:	GWISTAR
Update Date:	04/04/2017
Created Date:	04/19/2006
Decode For RegionID:	Northwest Region
Decode For BrownID:	Not reported
Decode For Furtheract:	Not reported
Decode For Investstat:	No Further Action
Decode For Legislative:	Not reported
Alias Name:	Miracles Central Apartments
Alias Name:	Portland Development Commission (PDC)
Alias Name:	King Crusher

Narrative:

NARR ID: 5755743

KING, IVAN C. (Continued) **U000433548**

NARR Code: Contamination
Created By: KDANA
Created Date: 07/15/2015
Updated By: KTHIESS
Updated Date: 02/09/2017
Decode for NarcdID: Contamination
NARR Comments: Investigations, decommissioning and cleanup of the regulated underground storage tanks (USTs) and the residential heating oil tank (HOT) were reviewed and issued No Further Action (NFA) determinations by DEQ's Leaking Underground Storage Tank (LUST) and HOT programs in 1990, 2003, and 2015, respectively.

NARR ID: 5753714
NARR Code: Data Sources
Created By: RWELLS
Created Date: 11/18/2011
Updated By: RWELLS
Updated Date: 09/17/2014
Decode for NarcdID: Data Sources
NARR Comments: Request for Response, LU 14-176457 DZM- Miracles Central. August 25, 2014. City of Portland, Oregon, Bureau of Development Serivces, Land Use Services. Request for Closure. Portland Development Commission, January 13, 2011. A Phase I Environmental Site Assessment and Limited Building Survey. Hahn and Associates, Inc, January 9, 2003. Phase II Environmental Site Assessment Report. Hahn and Associates, Inc, January 9, 2003. DEQ Northwest Region Leaking Underground Storage Tank Files, LUST # s 26-89-0300, 26-03-1175

NARR ID: 5748235
NARR Code: General Site Description
Created By: GWISTAR
Created Date: 06/22/2006
Updated By: KDANA
Updated Date: 07/15/2015
Decode for NarcdID: General Site Description
NARR Comments: The King Crusher site is a 0.22-acre property located on the southwest corner of Northeast Wasco Street and Northeast 2nd Avenue in Portland, Oregon. The vacant, grass-covered lot is owned by the PDC and is comprised of Multnomah County Tax Lots 1400 and 1500. Surrounding land use includes surface parking lots to the north, west, and south, an undeveloped lot to the east, and a residence to the northeast. The site is currently zoned central residential, which allows for high density dwellings with ground level commercial space.

NARR ID: 5748062
NARR Code: Hazardous Substance/Waste Types
Created By: ADENNIS
Created Date: 04/19/2006
Updated By: ADENNIS
Updated Date: 04/19/2006
Decode for NarcdID: Hazardous Substance/Waste Types
NARR Comments: Petroleum Hydrocarbons

NARR ID: 5753717
NARR Code: Land Use (Current/Reasonably Likely)
Created By: RWELLS
Created Date: 11/18/2011

KING, IVAN C. (Continued) **U000433548**

Updated By: RWELLS
Updated Date: 11/18/2011
Decode for NarcdID: Land Use (Current/Reasonably Likely)
NARR Comments: High Density Residential

NARR ID: 5753716
NARR Code: Site Location
Created By: RWELLS
Created Date: 11/18/2011
Updated By: KDANA
Updated Date: 07/15/2015
Decode for NarcdID: Site Location
NARR Comments: The site is located on the northeast corner of the intersection of NE 2nd Avenue and NE Wasco Street.

NARR ID: 5753783
NARR Code: Remedial Action
Created By: RWELLS
Created Date: 01/11/2012
Updated By: RWELLS
Updated Date: 09/17/2014
Decode for NarcdID: Remedial Action
NARR Comments: (1/11/12 RWA/VCP) The following is a summary of previous site investigations that have led to DEQ's no further action determination:. Phase I Environmental Site Assessment and Limited Building Survey In 2003, the PDC retained Hahn and Associates, Inc. (HAI) to perform a Phase I Environmental Site Assessment of the property. The Phase I included a site history, a geophysical survey of the property subsurface, and a regulated building materials survey and sampling of lead paint and asbestos. The building materials survey also included a PCB and light fixture assessment to determine the presence of PCB containing transformers and light ballasts. Several recommendations for further investigation were presented in the Phase I report, including: 1. Determining if the active 2,000-gallon HOT, which provided heat to the commercial building, had released petroleum to the subsurface. 2. Conducting additional soil sampling in the vicinity of the former 1,000-gallon gasoline UST, fuel pump, and 250-gallon diesel above ground storage tank (AST) located on the north side of the commercial building. Although DEQ s LUST program issued a NFA for the gasoline UST, only one soil sample was collected from the tank excavation and analyzed by EPA Method 418.1. Method 418.1 was less stringent than the analytical standard in 2003. Because DEQ does not regulate ASTs, no previous sampling was performed in the area of the diesel AST. 3. Conducting an additional subsurface investigation on the northern portion of the property where an anomaly was noted during the geophysical survey. Building materials containing greater than 1% asbestos were identified at various locations within the commercial building. None of the painted surfaces at the property exceeded the United States Department of Housing and Urban Development lead-based paint criteria. Fourteen light ballasts in the commercial building were identified as potentially containing PCBs, however none of them appeared to have leaked. Phase II Environmental Site Assessment Report To address the recommendations presented in the Phase I report, an investigation and sampling event was completed in 2003 by HAI. Nineteen soil samples were collected from sixteen push probes, advanced up to 24 feet bgs. The borings were advanced on the north side of the property in the

KING, IVAN C. (Continued) **U000433548**

areas of the former UST excavation and geophysical anomaly, and in the vicinity of the active HOT located at the southwest corner of the commercial building (see Attachment 3). No groundwater was encountered in any of the borings. Numerous samples were collected at depths ranging from 1.5 to 24 bgs. Sample analysis included Total Petroleum Hydrocarbons (TPH-HCID), TPH-gasoline (Gx), TPH-diesel (Dx), volatile organic compounds (VOCs), and total (RCRA 8) metals. Laboratory analysis was based on proximity of the soil samples to suspected source areas and field screening results. All samples analyzed for TPH-HCID, TPH-Dx, VOCs and BTEX were non-detect for contaminants. Gasoline was detected (0.663 mg/kg) only in sample B-3, collected from the former gasoline UST excavation. Three soil samples were analyzed for total metals. Arsenic, barium, chromium, and lead were detected up to 6.77 mg/kg, 177 mg/kg, 21.2 mg/kg, and 70.2 mg/kg, respectively. The sample results from the Phase II investigation did not show levels of contaminants above relevant DEQ or EPA RBCs in any samples. Therefore, the Phase II report concluded that appropriate management and disposal measures only need to be employed if previously unidentified areas of petroleum contamination are encountered during site redevelopment. The report further noted that although analysis of soil samples collected adjacent to the active HOT showed no presence of contamination, the soils directly beneath the HOT will need to be assessed for petroleum impacts, and the HOT appropriately decommissioned, following termination of use. Finally, the Phase II recommended that appropriate abatement measures for asbestos, lead paint, and PCBs be implemented during building demolition to not cause a release of contaminants into the environment. HOT Cleanup and Demolition of Commercial Building Prior to demolition of the commercial building, the HOT was decommissioned by removal in 2003. During the decommissioning, petroleum contaminated soil was observed beneath the tank. Approximately 115 tons of petroleum contaminated soil was removed and disposed of at the Hillsboro (Subtitle D) Landfill. Confirmation samples collected from the excavation were below 500 mg/kg for TPH-Dx. The HOT program issued a closure letter for the HOT in July, 2003. In 2003, the commercial building and concrete slab were removed and building materials recycled or disposed of appropriately. IRS Environmental submitted notification forms and a waste shipment manifest to DEQ s Asbestos Program for the disposal of 14 bags of boiler insulation and floor tiles at Hillsboro landfill. A certificate of recycling for 31 pounds of ballasts was issued by Electronic Product Recycling and Recovery on November 10, 2003. Following the removal of the building slab, a 1,250ft2 area of petroleum-impacted soil was observed on the south side of the property. Approximately 60 tons of impacted soil were removed to a depth of 10 to 12 inches and disposed of at Hillsboro Landfill. No confirmatory samples were collected during this work. PDC Supplemental Sampling Investigation In 2010, the PDC collected three shallow soil samples (10-14 bgs) from the commercial building slab excavation area (see Attachment 4). The three samples were composited into one sample and analyzed for TPH-Dx, TPH-Gx, VOCs, polycyclic aromatic hydrocarbons (PAHs), PCBs, and leachable lead, chromium, and cadmium. The only contaminants detected were the petroleum constituents benz(a)anthracene (4.69 ug/kg), chrysene (4.69 ug/kg), fluoranthene (7.67 ug/kg), phenanthrene (4.95 ug/kg), and pyrene (8.08 ug/kg). None of the detected contaminants exceed DEQ RBCs for the most conservative exposure pathway associated with the site residential direct contact. Conclusions Contamination detected

KING, IVAN C. (Continued) **U000433548**

at the King Crusher site has been modest, and well below relevant screening values for residential exposure. Detected contamination is shallow, and is not expected to present a risk to groundwater present at greater than 100 feet bgs at the site. PCBs have not been detected on-site, and metals are only slightly above background. Therefore, DEQ concludes that current environmental conditions at the site do not pose an unacceptable risk to human health and the environment, and therefore, the property meets the requirements of the Oregon Environmental Cleanup Laws. No further action is therefore required. A health and safety plan should be developed prior to site redevelopment activities as per OSHA 1910.120. If contaminated media are encountered during site redevelopment, the materials should be handled in accordance with all applicable regulations. (9/17/14, RWA/VCP) A six-story mixed use building with 47 residential units and no sub-grade parking/development is proposed for the site. Based on a review of the proposed development plan, the NFA issued for the site in 2012 will not be affected and no further actions are needed. As is presented in the NFA, a health and safety plan should be developed prior to site redevelopment activities as per OSHA 1910.120. If contaminated media are encountered during construction, the materials should be handled in accordance with all applicable regulations.

NARR ID: 5753718
NARR Code: Water Use (Current/Reasonably Likely)
Created By: RWELLS
Created Date: 11/18/2011
Updated By: RWELLS
Updated Date: 11/18/2011
Decode for NarcdID: Water Use (Current/Reasonably Likely)
NARR Comments: There are no water wells location at or near the property. The city of Portland's public water supply provides drinking water to the site and surrounding area and will likely continue to do so in the future.

NARR ID: 5753715
NARR Code: Site History
Created By: RWELLS
Created Date: 11/18/2011
Updated By: RWELLS
Updated Date: 11/18/2011
Decode for NarcdID: Site History
NARR Comments: Historical use of the property included residential from 1909 to approximately 1957. In 1957, a 5,000 ft2 commercial building was constructed on the south side of the property that included a garage, office space, and a living area for a rock crushing equipment repair and resale business. A 2,000-gallon HOT provided heat to the building until it was removed in 2003. In 1967, the residence on the northern portion of the property was demolished and replaced with an asphalt parking area and gravel storage lot. In 2004, the commercial building was demolished and the concrete slab removed from the site. The site is currently a grass-covered, vacant lot.

NARR ID: 5753782
NARR Code: 1922
Created By: RWELLS
Created Date: 01/11/2012
Updated By: GWISTAR
Updated Date: 04/04/2017

KING, IVAN C. (Continued) **U000433548**

Decode for NarcdID: Current Site Summary Statement
NARR Comments: [Feb 2017] Site redevelopment completed in 2015/2016. Minor petroleum-contaminated soil reportedly encountered during site grading and excavation work was removed and taken to Hillsboro Landfill for disposal. One 2,200-gallon heating oil UST was found in 2015, decommissioned and removed. No contamination was found associated with this UST. Project details were provided to DEQ via phone, no closure report was submitted.

 [Jan 2012] DEQ concludes that environmental conditions at the site do not pose an unacceptable risk to human health or the environment, and therefore, the property meets requirements of Oregon Environmental Cleanup Laws. No further action is required. A health and safety plan should be developed prior to site redevelopment activities as per OSHA 1910.120. If contaminated media are encountered during site redevelopment, the materials should be handled in accordance with all applicable regulations.

Administrative Action:
Action ID: 9424
Region: Not reported
Complete Date: 04/19/2006
Rank Value: Not reported
Cleanup Flag: False
Created Date: 04/19/2006
Decode for AgencyID: Department of Environmental Quality
Decode for RegionID: Not reported
Category: Administrative Action
Action Code Flag: False
Action: Site added to database
Further Action: Not reported
Comments: Not reported

Action ID: 9435
Region: Northwestern Region
Complete Date: 01/11/2012
Rank Value: Not reported
Cleanup Flag: False
Created Date: 04/19/2006
Decode for AgencyID: Department of Environmental Quality
Decode for RegionID: Northwest Region
Category: Remedial Action
Action Code Flag: False
Action: Independent Cleanup Program
Further Action: 0
Comments: Not reported

Action ID: 9443
Region: Northwestern Region
Complete Date: 01/11/2012
Rank Value: Not reported
Cleanup Flag: False
Created Date: 01/11/2012
Decode for AgencyID: Department of Environmental Quality
Decode for RegionID: Northwest Region
Category: Remedial Action
Action Code Flag: False
Action: NO FURTHER STATE ACTION REQUIRED
Further Action: 0

KING, IVAN C. (Continued) **U000433548**

Comments: Not reported

Action ID: 9519
Region: Northwestern Region
Complete Date: 09/14/2015
Rank Value: Not reported
Cleanup Flag: False
Created Date: 07/15/2015
Decode for AgencyID: Department of Environmental Quality
Decode for RegionID: Northwest Region
Category: Remedial Action
Action Code Flag: False
Action: VCS Waiting List
Further Action: 0
Comments: Not reported

Action ID: 9425
Region: Northwestern Region
Complete Date: 02/09/2017
Rank Value: Not reported
Cleanup Flag: False
Created Date: 09/21/2015
Decode for AgencyID: Department of Environmental Quality
Decode for RegionID: Northwest Region
Category: Remedial Action
Action Code Flag: False
Action: SITE EVALUATION
Further Action: 0
Comments: Not reported

Action ID: 9443
Region: Northwestern Region
Complete Date: 02/09/2017
Rank Value: Not reported
Cleanup Flag: False
Created Date: 02/09/2017
Decode for AgencyID: Department of Environmental Quality
Decode for RegionID: Northwest Region
Category: Remedial Action
Action Code Flag: False
Action: NO FURTHER STATE ACTION REQUIRED
Further Action: 0
Comments: Not reported

LUST:
Name: KING, IVAN C.
Address: 1306 NE 2ND AVE
City,State,Zip: PORTLAND, OR 97232
Region: North Western Region
Facility ID: 26-89-0300
Cleanup Received Date: 12/06/1989
Cleanup Start Date: 12/06/1989
Cleanup Complete Date: 11/19/1990
Decode for Region: North West Region

Name: HEATING OIL TANK
Address: 1306 NE 2ND AVE

KING, IVAN C. (Continued) **U000433548**

City,State,Zip:	PORTLAND, OR 97232
Region:	North Western Region
Facility ID:	26-03-1175
Cleanup Received Date:	06/09/2003
Cleanup Start Date:	06/06/2003
Cleanup Complete Date:	**07/03/2003**
Decode for Region:	**North West Region**

UST:

Name:	KING, IVAN C.
Address:	1306 NE 2ND AVE
City:	PORTLAND
Facility ID:	5114
Facility Telephone:	(503) 234-8655
Permittee Name:	IVAN C. KING, PRESIDENT CRUSHER PARTS
Number of Permitted Tanks:	Not reported
Active Tanks:	Not reported
Decommissioned Tanks:	1
Number of Tanks:	1

VCS:

Name:	MIRACLE CENTRAL APTS.
Address:	1306 NE 2ND AVE.
City,State,Zip:	PORTLAND, OR 97232
ECS Site ID:	4621
Facility Size:	0.23 acres
Action:	SITE EVALUATION
Start Date:	09/14/2015
End Date:	02/09/2017
Program:	VCP
Latitude:	45.5324
Longitude:	-122.6634

Name:	MIRACLE CENTRAL APTS.
Address:	1306 NE 2ND AVE.
City,State,Zip:	PORTLAND, OR 97232
ECS Site ID:	4621
Facility Size:	0.23 acres
Action:	NO FURTHER STATE ACTION REQUIRED
Start Date:	02/09/2017
End Date:	02/09/2017
Program:	vcp
Latitude:	45.5324
Longitude:	-122.6634

Name:	MIRACLE CENTRAL APTS.
Address:	1306 NE 2ND AVE.
City,State,Zip:	PORTLAND, OR 97232
ECS Site ID:	4621
Facility Size:	0.23 acres
Action:	NO FURTHER STATE ACTION REQUIRED
Start Date:	01/11/2012
End Date:	01/11/2012
Program:	ICP
Latitude:	45.5324
Longitude:	-122.6634

KING, IVAN C. (Continued) **U000433548**

Name:	MIRACLE CENTRAL APTS.
Address:	1306 NE 2ND AVE.
City,State,Zip:	PORTLAND, OR 97232
ECS Site ID:	4621
Facility Size:	0.23 acres
Action:	VCS Waiting List
Start Date:	07/15/2015
End Date:	09/14/2015
Program:	VCS
Latitude:	45.5324
Longitude:	-122.6634

Name:	MIRACLE CENTRAL APTS.
Address:	1306 NE 2ND AVE.
City,State,Zip:	PORTLAND, OR 97232
ECS Site ID:	4621
Facility Size:	0.23 acres
Action:	Independent Cleanup Program
Start Date:	04/19/2006
End Date:	01/11/2012
Program:	ICP
Latitude:	45.5324
Longitude:	-122.6634

CO347 **SOLTERRA PROPERTY** **OR ECSI** **S121171081**
North **3912 N VANCOUVER AVE.** **OR VCP** **N/A**
1/2-1 **PORTLAND, OR 97217**
0.631 mi.
3333 ft. **Site 1 of 2 in cluster CO**

Relative:
Higher

Actual:
183 ft.

ECSI:

Name:	SOLTERRA PROPERTY
Address:	3912 N VANCOUVER AVE.
City,State,Zip:	PORTLAND, OR 97217
State ID Number:	6219
Brown ID:	0
Study Area:	False
Region ID:	2
Legislatve ID:	0
Investigation:	Suspect
FACA ID:	147636
Further Action:	260
Lat/Long (dms):	45 33 3.20 / -122 40 4.10
County Code:	26.00
Score Value:	Not reported
Cerclis ID:	Not reported
Township Coord.:	1.00
Township Zone:	N
Range Coord:	1.00
Range Zone:	E
Section Coord:	22
Qtr Section:	DC
Tax Lots:	800
Size:	0.28 acres
NPL:	False
Orphan:	False
Updated By:	RHOOD
Update Date:	04/26/2018

SOLTERRA PROPERTY (Continued) **S121171081**

Created Date: 09/27/2017
Decode For RegionID: Northwest Region
Decode For BrownID: Not reported
Decode For Furtheract: Low
Decode For Investstat: Suspect
Decode For Legislative: Not reported

Narrative:
NARR ID: 5756900
NARR Code: Data Sources
Created By: KDANA
Created Date: 09/27/2017
Updated By: KDANA
Updated Date: 09/27/2017
Decode for NarcdID: Data Sources
NARR Comments: 1) Point Source Solutions <quot>Underground Storage Tank Closure and Soil Cleanup Report<quot> [February 23, 2015]. 2) Point Source Solutions <quot>Subsurface Environmental Investigation<quot> [August 8, 2017]. 3) LUST file #26-14-1732.

NARR ID: 5756899
NARR Code: Site Location
Created By: KDANA
Created Date: 09/27/2017
Updated By: RHOOD
Updated Date: 04/26/2018
Decode for NarcdID: Site Location
NARR Comments: The address has also been given as 177 N. Failing St. and 3902 N. Vancouver Avenue.

NARR ID: 5757112
NARR Code: 1922
Created By: RHOOD
Created Date: 03/30/2018
Updated By: RHOOD
Updated Date: 04/28/2022
Decode for NarcdID: Current Site Summary Statement
NARR Comments: Working with PSS and new PBS engineer. They redeveloped site without DEQ engineer input on the vapor barrier. Working with both parties to get them up-to-speed.-RAH A service station operated at the property from approximately 1936 through 1964. 3 USTs and a hydraulic hoist were decommissioned by removal. Low levels of petroleum-contaminated soil remain following soil removal and confirmation soil sampling. On the southern portion of the property, pcs was encountered at approximately 11 feet bgs during geotechnical drilling. additional subsurface investigation indicated that pcs extended to between 50 and 60 feet bgs in this area. Owner will be redeveloping the property for urban residential use. Owner plans to remove 18 feet of overburden soil for a parking garage below the living quarters. Consultant has proposed engineering controls. 2 USTs found in this area als in 2018, they were removed. up to 442 tons soil excavated as part of redevelopment. site has been redeveloped, revieiwing CCR, need to meet with team after.

Administrative Action:
Action ID: 9422
Region: Northwestern Region
Complete Date: Not reported

SOLTERRA PROPERTY (Continued) **S121171081**

Rank Value: Not reported
Cleanup Flag: False
Created Date: 04/28/2022
Decode for AgencyID: Department of Environmental Quality
Decode for RegionID: Northwest Region
Category: Remedial Action
Action Code Flag: False
Action: Engineering Control
Further Action: 0
Comments: Not reported

Action ID: 9434
Region: Northwestern Region
Complete Date: Not reported
Rank Value: Not reported
Cleanup Flag: False
Created Date: 04/28/2022
Decode for AgencyID: Department of Environmental Quality
Decode for RegionID: Northwest Region
Category: Remedial Action
Action Code Flag: False
Action: Institutional Control
Further Action: 0
Comments: Not reported

Action ID: 9469
Region: Northwestern Region
Complete Date: Not reported
Rank Value: Not reported
Cleanup Flag: False
Created Date: 04/28/2022
Decode for AgencyID: Department of Environmental Quality
Decode for RegionID: Northwest Region
Category: Remedial Action
Action Code Flag: False
Action: REMEDIAL ACTION
Further Action: 0
Comments: Not reported

Action ID: 9424
Region: Not reported
Complete Date: 09/27/2017
Rank Value: Not reported
Cleanup Flag: False
Created Date: 09/27/2017
Decode for AgencyID: Department of Environmental Quality
Decode for RegionID: Not reported
Category: Administrative Action
Action Code Flag: False
Action: Site added to database
Further Action: Not reported
Comments: Not reported

Action ID: 9519
Region: Northwestern Region
Complete Date: 03/22/2018
Rank Value: Not reported

SOLTERRA PROPERTY (Continued) **S121171081**

Cleanup Flag: False
Created Date: 09/27/2017
Decode for AgencyID: Department of Environmental Quality
Decode for RegionID: Northwest Region
Category: Remedial Action
Action Code Flag: False
Action: VCS Waiting List
Further Action: 0
Comments: Not reported

Action ID: 9456
Region: Northwestern Region
Complete Date: 04/28/2022
Rank Value: Not reported
Cleanup Flag: False
Created Date: 03/22/2018
Decode for AgencyID: Department of Environmental Quality
Decode for RegionID: Northwest Region
Category: Remedial Action
Action Code Flag: False
Action: BASIC PRELIMINARY ASSESSEMENT
Further Action: Low
Comments: Not reported

VCS:
Name: SOLTERRA PROPERTY
Address: 3912 N VANCOUVER AVE.
City,State,Zip: PORTLAND, OR 97217
ECS Site ID: 6219
Facility Size: 0.28 acres
Action: Institutional Control
Start Date: 04/28/2022
End Date: Not reported
Program: VCP
Latitude: 45.5509
Longitude: -122.6678

Name: SOLTERRA PROPERTY
Address: 3912 N VANCOUVER AVE.
City,State,Zip: PORTLAND, OR 97217
ECS Site ID: 6219
Facility Size: 0.28 acres
Action: REMEDIAL ACTION
Start Date: 04/28/2022
End Date: Not reported
Program: VCP
Latitude: 45.5509
Longitude: -122.6678

Name: SOLTERRA PROPERTY
Address: 3912 N VANCOUVER AVE.
City,State,Zip: PORTLAND, OR 97217
ECS Site ID: 6219
Facility Size: 0.28 acres
Action: VCS Waiting List
Start Date: 09/26/2017
End Date: 03/22/2018

SOLTERRA PROPERTY (Continued) **S121171081**

Program:	VCS
Latitude:	45.5509
Longitude:	-122.6678

Name:	SOLTERRA PROPERTY
Address:	3912 N VANCOUVER AVE.
City,State,Zip:	PORTLAND, OR 97217
ECS Site ID:	6219
Facility Size:	0.28 acres
Action:	Engineering Control
Start Date:	01/01/2019
End Date:	Not reported
Program:	VCP
Latitude:	45.5509
Longitude:	-122.6678

Name:	SOLTERRA PROPERTY
Address:	3912 N VANCOUVER AVE.
City,State,Zip:	PORTLAND, OR 97217
ECS Site ID:	6219
Facility Size:	0.28 acres
Action:	BASIC PRELIMINARY ASSESSEMENT
Start Date:	03/22/2018
End Date:	04/28/2022
Program:	VCP
Latitude:	45.5509
Longitude:	-122.6678

348
SE
1/2-1
0.633 mi.
3342 ft.

CHIPOTLE MEXICAN GRILL #0440
710 NE WEIDLER ST.
PORTLAND, OR 97232

OR ECSI **S118337461**
OR VCP **N/A**

Relative:
Lower

Actual:
140 ft.

ECSI:

Name:	CHIPOTLE MEXICAN GRILL #0440
Address:	710 NE WEIDLER ST.
City,State,Zip:	PORTLAND, OR 97232
State ID Number:	5973
Brown ID:	0
Study Area:	False
Region ID:	2
Legislatve ID:	0
Investigation:	No Further Action
FACA ID:	136684
Further Action:	0
Lat/Long (dms):	45 32 2.80 / -122 39 29.50
County Code:	26.00
Score Value:	Not reported
Cerclis ID:	Not reported
Township Coord.:	1.00
Township Zone:	N
Range Coord:	1.00
Range Zone:	E
Section Coord:	26
Qtr Section:	CC
Tax Lots:	12400
Size:	0.30 acres

CHIPOTLE MEXICAN GRILL #0440 (Continued) **S118337461**

NPL: False
Orphan: False
Updated By: MGREENB
Update Date: 12/09/2015
Created Date: 07/07/2015
Decode For RegionID: Northwest Region
Decode For BrownID: Not reported
Decode For Furtheract: Not reported
Decode For Investstat: No Further Action
Decode For Legislative: Not reported

Narrative:
NARR ID: 5755915
NARR Code: Remedial Action
Created By: MGREENB
Created Date: 12/09/2015
Updated By: MGREENB
Updated Date: 12/09/2015
Decode for NarcdID: Remedial Action
NARR Comments: Phase II investigative activities did not identify any areas of environmental contamination.

Administrative Action:
Action ID: 9424
Region: Not reported
Complete Date: 07/07/2015
Rank Value: Not reported
Cleanup Flag: False
Created Date: 07/07/2015
Decode for AgencyID: Department of Environmental Quality
Decode for RegionID: Not reported
Category: Administrative Action
Action Code Flag: False
Action: Site added to database
Further Action: Not reported
Comments: Not reported

Action ID: 9519
Region: Northwestern Region
Complete Date: 08/10/2015
Rank Value: Not reported
Cleanup Flag: False
Created Date: 07/07/2015
Decode for AgencyID: Department of Environmental Quality
Decode for RegionID: Northwest Region
Category: Remedial Action
Action Code Flag: False
Action: VCS Waiting List
Further Action: 0
Comments: Not reported

Action ID: 9425
Region: Northwestern Region
Complete Date: 12/09/2015
Rank Value: Not reported
Cleanup Flag: False
Created Date: 08/10/2015
Decode for AgencyID: Department of Environmental Quality

CHIPOTLE MEXICAN GRILL #0440 (Continued) **S118337461**

Decode for RegionID: Northwest Region
Category: Remedial Action
Action Code Flag: False
Action: SITE EVALUATION
Further Action: 0
Comments: Not reported

Action ID: 9443
Region: Northwestern Region
Complete Date: 12/09/2015
Rank Value: Not reported
Cleanup Flag: False
Created Date: 12/09/2015
Decode for AgencyID: Department of Environmental Quality
Decode for RegionID: Northwest Region
Category: Remedial Action
Action Code Flag: False
Action: NO FURTHER STATE ACTION REQUIRED
Further Action: 0
Comments: Not reported

VCS:
Name: CHIPOTLE MEXICAN GRILL #0440
Address: 710 NE WEIDLER ST.
City,State,Zip: PORTLAND, OR 97232
ECS Site ID: 5973
Facility Size: 0.30 acres
Action: NO FURTHER STATE ACTION REQUIRED
Start Date: 12/09/2015
End Date: 12/09/2015
Program: VCP
Latitude: 45.5341
Longitude: -122.6582

Name: CHIPOTLE MEXICAN GRILL #0440
Address: 710 NE WEIDLER ST.
City,State,Zip: PORTLAND, OR 97232
ECS Site ID: 5973
Facility Size: 0.30 acres
Action: SITE EVALUATION
Start Date: 08/10/2015
End Date: 12/09/2015
Program: VCP
Latitude: 45.5341
Longitude: -122.6582

Name: CHIPOTLE MEXICAN GRILL #0440
Address: 710 NE WEIDLER ST.
City,State,Zip: PORTLAND, OR 97232
ECS Site ID: 5973
Facility Size: 0.30 acres
Action: VCS Waiting List
Start Date: 07/07/2015
End Date: 08/10/2015
Program: VCS
Latitude: 45.5341
Longitude: -122.6582

CO349 **3935 NORTH WILLIAMS, LLC** **OR ECSI** **S110280814**
North **3935 N WILLIAMS AVE.** **OR CRL** **N/A**
1/2-1 **PORTLAND, OR 97227** **OR INST CONTROL**
0.649 mi. **OR VCP**
3425 ft. **Site 2 of 2 in cluster CO**

Relative:
Higher

Actual:
185 ft.

ECSI:

Name:	3935 NORTH WILLIAMS, LLC
Address:	3935 N WILLIAMS AVE.
City,State,Zip:	PORTLAND, OR 97227
State ID Number:	5326
Brown ID:	0
Study Area:	False
Region ID:	Not reported
Legislatve ID:	0
Investigation:	Listed on the CRL/Inventory
FACA ID:	114846
Further Action:	0
Lat/Long (dms):	45 33 4.70 / -122 40 1.20
County Code:	26.00
Score Value:	Not reported
Cerclis ID:	Not reported
Township Coord.:	1.00
Township Zone:	N
Range Coord:	1.00
Range Zone:	E
Section Coord:	22
Qtr Section:	Not reported
Tax Lots:	Not reported
Size:	Not reported
NPL:	False
Orphan:	False
Updated By:	KDAUGHE
Update Date:	08/24/2022
Created Date:	03/30/2010
Decode For RegionID:	Not reported
Decode For BrownID:	Not reported
Decode For Furtheract:	Not reported
Decode For Investstat:	Listed on the CRL/Inventory
Decode For Legislative:	Not reported
Alias Name:	Jay's Mower & Chainsaw

Hazardous Release:

Substance ID.:	121781
Haz Release ID:	387774
Qty Released:	unk.
Date Released:	unk.
Update Date:	03/02/2011
Update By:	GWISTAR
Substance Code:	79-01-6
Substance Name:	TRICHLOROETHYLENE
Substance Abbrev.:	Not reported
Substance Category ID:	8523
Substance Category:	Volatiles
Category Level:	Not reported
Created By:	Not reported
Created Date:	12/17/2002
Substance Category ID:	8545
Substance Category:	Solvents of interest to Milwaukie Area GW study
Category Level:	Not reported

3935 NORTH WILLIAMS, LLC (Continued) **S110280814**

Created By: Not reported
Created Date: 12/17/2002
Substance Category ID: 8523
Substance Category: Volatiles
Category Level: Not reported
Created By: Not reported
Created Date: 12/17/2002
Substance Category ID: 8545
Substance Category: Solvents of interest to Milwaukie Area GW study
Category Level: Not reported
Created By: Not reported
Created Date: 12/17/2002
Substance Alias ID: 317517
Sub Alias Name: ETHINYL TRICHLORIDE
Substance Alias ID: 317518
Sub Alias Name: ETHYLENE TRICHLORIDE
Substance Alias ID: 317519
Sub Alias Name: TCE
Substance Alias ID: 317520
Sub Alias Name: TRI-CLENE
Substance Alias ID: 317521
Sub Alias Name: TRICHLOROETHENE

Substance ID.: 121011
Haz Release ID: 387775
Qty Released: unk.
Date Released: unk.
Update Date: 03/02/2011
Update By: GWISTAR
Substance Code: 127-18-4
Substance Name: TETRACHLOROETHYLENE
Substance Abbrev.: Not reported
Substance Category ID: 8519
Substance Category: Volatiles
Category Level: Not reported
Created By: Not reported
Created Date: 12/17/2002
Substance Category ID: 8551
Substance Category: Solvents of interest to Milwaukie Area GW study
Category Level: Not reported
Created By: Not reported
Created Date: 12/17/2002
Substance Category ID: 8519
Substance Category: Volatiles
Category Level: Not reported
Created By: Not reported
Created Date: 12/17/2002
Substance Category ID: 8551
Substance Category: Solvents of interest to Milwaukie Area GW study
Category Level: Not reported
Created By: Not reported
Created Date: 12/17/2002
Substance Alias ID: 316912
Sub Alias Name: ETHENE,TETRACHLORO-
Substance Alias ID: 316913
Sub Alias Name: ETHYLENE TETRACHLORIDE
Substance Alias ID: 316914

3935 NORTH WILLIAMS, LLC (Continued) **S110280814**

Sub Alias Name: PERCHLOROETHYLENE
Substance Alias ID: 316915
Sub Alias Name: PERCLENE
Substance Alias ID: 316916
Sub Alias Name: TETRACHLOROETHENE
Substance Alias ID: 316917
Sub Alias Name: TETRACHLOROETHENE,1,1,2,2-
Substance Alias ID: 316918
Sub Alias Name: TETRACHLOROETHYLENE,1,1,2,2-

Narrative:

NARR ID: 5752150
NARR Code: Disposals
Created By: MGREENB
Created Date: 05/04/2010
Updated By: MGREENB
Updated Date: 05/04/2010
Decode for NarcdID: Disposals
NARR Comments: In February and March of 2010, a total of approximately 595 tons (460 cubic yards) of petroleum-contaminated soil were removed from the site and disposed of at the Waste Management Landfill in Hillsboro, Oregon.

NARR ID: 5752151
NARR Code: Hazardous Substance/Waste Types
Created By: MGREENB
Created Date: 05/04/2010
Updated By: GWISTAR
Updated Date: 03/02/2011
Decode for NarcdID: Hazardous Substance/Waste Types
NARR Comments: Petroleum hydrocarbons (diesel, heavy oil, PAHs) and volatile organic compounds. Silver and lead were also identified as potential contaminants but were later eliminated as risks.

NARR ID: 5752152
NARR Code: Land Use (Current/Reasonably Likely)
Created By: MGREENB
Created Date: 05/04/2010
Updated By: MGREENB
Updated Date: 05/04/2010
Decode for NarcdID: Land Use (Current/Reasonably Likely)
NARR Comments: Likely Commerical use with second story + urban residential.

NARR ID: 5752156
NARR Code: Manner of Release
Created By: MGREENB
Created Date: 05/04/2010
Updated By: MGREENB
Updated Date: 05/04/2010
Decode for NarcdID: Manner of Release
NARR Comments: Likely the result of poor household management practices, including used oil as dust suppressant.

NARR ID: 5752155
NARR Code: Media Contamination
Created By: MGREENB
Created Date: 05/04/2010
Updated By: MGREENB

3935 NORTH WILLIAMS, LLC (Continued) **S110280814**

Updated Date: 05/04/2010
Decode for NarcdID: Media Contamination
NARR Comments: Soils, soil vapor.

NARR ID: 5752153
NARR Code: Site Ownership
Created By: MGREENB
Created Date: 05/04/2010
Updated By: MGREENB
Updated Date: 05/04/2010
Decode for NarcdID: Site Ownership
NARR Comments: 3935 N Williams, LLC. 1255 NW 9th Avenue, #17 Portland, OR 97209-2886 attn: Doug Shapiro

NARR ID: 5752501
NARR Code: Health Threats
Created By: GGAMOLO
Created Date: 10/07/2010
Updated By: GWISTAR
Updated Date: 05/13/2013
Decode for NarcdID: Health Threats
NARR Comments: Site soils have been remediated; the potential for residential exposure to PCE and TCE from soil vapor is addressed by an Easement & Equitable Servitude. Therefore, the site poses no unaccetable risk to human health.

NARR ID: 5752154
NARR Code: Site History
Created By: MGREENB
Created Date: 05/04/2010
Updated By: GWISTAR
Updated Date: 09/02/2010
Decode for NarcdID: Site History
NARR Comments: Since at least 1909 a sash and door company with a small planing mill operated at the site. The property was a vacant lot from 1935 through 1944. In the mid 1940s, several adjoining single-story buildings were constructed on the eastern portion of the property. After construction of the buildings in the 1940s, the site has been used by a saw sharpener, a machine shop, and most recently as small engine repair (e.g. lawn mowers and chainsaws) and automotive repair shop.

Site Control:
Site Control #: 945
Control Number: 5
Begin Date: 05/07/2010
End Date: Not reported
Frequency Of Review: 60
Last Reviewed By: Mike Greenburg
Last Reviewed Date: Not reported
Last Update By: KDAUGHE
Last Updated Date: 08/24/2022
Site Comment: Ground-level or lower residential use is not permitted on the site without prior DEQ consultation and approval.

Site Control #: 580
Control Number: 3
Begin Date: 05/07/2010
End Date: Not reported

3935 NORTH WILLIAMS, LLC (Continued) **S110280814**

Frequency Of Review: 60
Last Reviewed By: Mike Greenburg
Last Reviewed Date: 05/07/2010
Last Update By: KDAUGHE
Last Updated Date: 08/24/2022
Site Comment: E&ES prohibiting ground-level or lower residential use without prior DEQ consultation and approval.

Administrative Action:

Action ID: 9424
Region: Not reported
Complete Date: 03/30/2010
Rank Value: Not reported
Cleanup Flag: False
Created Date: 03/30/2010
Decode for AgencyID: Department of Environmental Quality
Decode for RegionID: Not reported
Category: Administrative Action
Action Code Flag: False
Action: Site added to database
Further Action: Not reported
Comments: Not reported

Action ID: 9469
Region: 0
Complete Date: 03/31/2010
Rank Value: Not reported
Cleanup Flag: False
Created Date: 03/30/2010
Decode for AgencyID: Department of Environmental Quality
Decode for RegionID: Not reported
Category: Remedial Action
Action Code Flag: False
Action: REMEDIAL ACTION
Further Action: 0
Comments: Not reported

Action ID: 9433
Region: Northwestern Region
Complete Date: 03/31/2010
Rank Value: Not reported
Cleanup Flag: False
Created Date: 05/13/2010
Decode for AgencyID: Department of Environmental Quality
Decode for RegionID: Northwest Region
Category: Remedial Action
Action Code Flag: False
Action: INDEPENDENT CLEANUP
Further Action: 0
Comments: Not reported

Action ID: 9434
Region: Northwestern Region
Complete Date: 05/07/2010
Rank Value: Not reported
Cleanup Flag: False
Created Date: 05/13/2010
Decode for AgencyID: Department of Environmental Quality

3935 NORTH WILLIAMS, LLC (Continued) **S110280814**

Decode for RegionID: Northwest Region
Category: Remedial Action
Action Code Flag: False
Action: Institutional Control
Further Action: 0
Comments: Not reported

Action ID: 9411
Region: Northwestern Region
Complete Date: 09/28/2010
Rank Value: Not reported
Cleanup Flag: False
Created Date: 09/30/2010
Decode for AgencyID: Department of Environmental Quality
Decode for RegionID: Northwest Region
Category: Remedial Action
Action Code Flag: False
Action: No Further Action (Conditional)
Further Action: 0
Comments: Not reported

Action ID: 9438
Region: 0
Complete Date: 06/07/2010
Rank Value: Not reported
Cleanup Flag: False
Created Date: 09/30/2010
Decode for AgencyID: Department of Environmental Quality
Decode for RegionID: Not reported
Category: Listing Action
Action Code Flag: False
Action: Facility placed on Confirmed Release List
Further Action: 0
Comments: Not reported

Action ID: 9498
Region: Northwestern Region
Complete Date: 10/07/2010
Rank Value: Not reported
Cleanup Flag: False
Created Date: 10/07/2010
Decode for AgencyID: Department of Environmental Quality
Decode for RegionID: Northwest Region
Category: Listing Action
Action Code Flag: False
Action: Proposal for Confirmed Release List recommended
Further Action: 0
Comments: Not reported

Action ID: 9456
Region: Northwestern Region
Complete Date: 02/02/2010
Rank Value: Not reported
Cleanup Flag: False
Created Date: 10/07/2010
Decode for AgencyID: Department of Environmental Quality
Decode for RegionID: Northwest Region

3935 NORTH WILLIAMS, LLC (Continued) **S110280814**

Category: Remedial Action
Action Code Flag: False
Action: BASIC PRELIMINARY ASSESSEMENT
Further Action: 0
Comments: Not reported

Action ID: 9499
Region: Northwestern Region
Complete Date: 10/07/2010
Rank Value: Not reported
Cleanup Flag: False
Created Date: 10/07/2010
Decode for AgencyID: Department of Environmental Quality
Decode for RegionID: Northwest Region
Category: Listing Action
Action Code Flag: False
Action: Proposal for Inventory recommended
Further Action: 0
Comments: Not reported

Action ID: 9465
Region: Northwestern Region
Complete Date: 10/07/2010
Rank Value: Not reported
Cleanup Flag: False
Created Date: 10/07/2010
Decode for AgencyID: Department of Environmental Quality
Decode for RegionID: Northwest Region
Category: Listing Action
Action Code Flag: False
Action: Facility proposed for Confirmed Release List
Further Action: 0
Comments: Not reported

Action ID: 9467
Region: Northwestern Region
Complete Date: 10/07/2010
Rank Value: Not reported
Cleanup Flag: False
Created Date: 10/07/2010
Decode for AgencyID: Department of Environmental Quality
Decode for RegionID: Northwest Region
Category: Listing Action
Action Code Flag: False
Action: Facility proposed for Inventory
Further Action: 0
Comments: Not reported

Action ID: 9439
Region: Northwestern Region
Complete Date: 10/07/2010
Rank Value: Not reported
Cleanup Flag: False
Created Date: 10/07/2010
Decode for AgencyID: Department of Environmental Quality
Decode for RegionID: Northwest Region
Category: Listing Action

3935 NORTH WILLIAMS, LLC (Continued) **S110280814**

Action Code Flag: False
Action: Facility placed on Inventory
Further Action: 0
Comments: Not reported

CRL:
Name: 3935 NORTH WILLIAMS, LLC
Address: 3935 N WILLIAMS AVE.
City,State,Zip: PORTLAND, OR 97227
Facility ID: 5326
Location ID: 114846
Status Code: LIS
Facility Status: No Further Action (Conditional)
Lat/Long: 45.5513 / -122.667

Institutional Control:
Name: 3935 NORTH WILLIAMS, LLC
Address: 3935 N WILLIAMS AVE.
City,State,Zip: PORTLAND, OR 97227
Site Control Sequence #: 580
Site Id: 5326
Control Sequence #: 3
Begin Date: 05/07/2010
End Date: Not reported
Frequency Of Review: 60
Last Reviewed By: Mike Greenburg
Last Review Date: 05/07/2010
Last Updated By: KDAUGHE
Last Updated Date: 08/24/2022
Group Sequence #: 2
Control Code: EES
Control Description: Easement Equitable Servitude
FK Type Code: 1
Group Code: PR
Group Description: Proprietary
Type Code: I
Type Description: Institutional
Comments: E&ES prohibiting ground-level or lower residential use without prior DEQ consultation and approval.

Name: 3935 NORTH WILLIAMS, LLC
Address: 3935 N WILLIAMS AVE.
City,State,Zip: PORTLAND, OR 97227
Site Control Sequence #: 945
Site Id: 5326
Control Sequence #: 5
Begin Date: 05/07/2010
End Date: Not reported
Frequency Of Review: 60
Last Reviewed By: Mike Greenburg
Last Review Date: Not reported
Last Updated By: KDAUGHE
Last Updated Date: 08/24/2022
Group Sequence #: 2
Control Code: USL
Control Description: Use Restriction Land

3935 NORTH WILLIAMS, LLC (Continued) **S110280814**

FK Type Code:	1
Group Code:	PR
Group Description:	Proprietary
Type Code:	I
Type Description:	Institutional
Comments:	Ground-level or lower residential use is not permitted on the site without prior DEQ consultation and approval.

VCS:

Name:	3935 NORTH WILLIAMS, LLC
Address:	3935 N WILLIAMS AVE.
City,State,Zip:	PORTLAND, OR 97227
ECS Site ID:	5326
Facility Size:	Not reported
Action:	Institutional Control
Start Date:	05/07/2010
End Date:	05/07/2010
Program:	ICP
Latitude:	45.5513
Longitude:	-122.667

Name:	3935 NORTH WILLIAMS, LLC
Address:	3935 N WILLIAMS AVE.
City,State,Zip:	PORTLAND, OR 97227
ECS Site ID:	5326
Facility Size:	Not reported
Action:	No Further Action (Conditional)
Start Date:	09/28/2010
End Date:	09/28/2010
Program:	ICP
Latitude:	45.5513
Longitude:	-122.667

Name:	3935 NORTH WILLIAMS, LLC
Address:	3935 N WILLIAMS AVE.
City,State,Zip:	PORTLAND, OR 97227
ECS Site ID:	5326
Facility Size:	Not reported
Action:	BASIC PRELIMINARY ASSESSEMENT
Start Date:	01/13/2010
End Date:	02/02/2010
Program:	ICP
Latitude:	45.5513
Longitude:	-122.667

Name:	3935 NORTH WILLIAMS, LLC
Address:	3935 N WILLIAMS AVE.
City,State,Zip:	PORTLAND, OR 97227
ECS Site ID:	5326
Facility Size:	Not reported
Action:	INDEPENDENT CLEANUP
Start Date:	02/09/2010
End Date:	03/31/2010
Program:	ICP
Latitude:	45.5513
Longitude:	-122.667

350 SSE 1/2-1 0.666 mi. 3519 ft. | **COURTYARD HOTEL 445 NE WASCO ST PORTLAND, OR 97232** | **OR ECSI OR VCP FINDS** | **1006853182 N/A**

Relative: Lower

Actual: 133 ft.

ECSI:

Name:	COURTYARD HOTEL
Address:	445 NE WASCO ST
City,State,Zip:	PORTLAND, OR 97232
State ID Number:	2500
Brown ID:	0
Study Area:	False
Region ID:	2
Legislatve ID:	831
Investigation:	No Further Action
FACA ID:	40863
Further Action:	0
Lat/Long (dms):	45 31 56.00 / -122 39 40.00
County Code:	26.00
Score Value:	0
Cerclis ID:	Not reported
Township Coord.:	1.00
Township Zone:	N
Range Coord:	1.00
Range Zone:	E
Section Coord:	35
Qtr Section:	Not reported
Tax Lots:	1100
Size:	0.87 acre
NPL:	False
Orphan:	False
Updated By:	GWISTAR
Update Date:	11/26/2003
Created Date:	02/18/2000
Decode For RegionID:	Northwest Region
Decode For BrownID:	Not reported
Decode For Furtheract:	Not reported
Decode For Investstat:	No Further Action
Decode For Legislative:	Owner, operator or other party under agreement, order or consent decree under ORS 465.200 or 465.420

Alias Name: CSM Lodging

Narrative:

NARR ID:	5739146
NARR Code:	Contamination
Created By:	Not reported
Created Date:	12/17/2002
Updated By:	Not reported
Updated Date:	12/17/2002
Decode for NarcdID:	Contamination

NARR Comments: (2/18/00 JMW/SAP) TPH soil contamination from an unknown source. Independent cleanup completed prior to entering the Independent Cleanup Program (ICP).

NARR ID:	5739147
NARR Code:	Data Sources
Created By:	Not reported
Created Date:	12/17/2002
Updated By:	Not reported

COURTYARD HOTEL (Continued) **1006853182**

Updated Date: 12/17/2002
Decode for NarcdID: Data Sources
NARR Comments: 1) SI and Soil Remediation Report, 3 Kings Environmental, June 1998. 2) Level 1 Environmental Site Assessment, Braun Intertec Corp, March 1997.

NARR ID: 5739148
NARR Code: Hazardous Substance/Waste Types
Created By: Not reported
Created Date: 12/17/2002
Updated By: Not reported
Updated Date: 12/17/2002
Decode for NarcdID: Hazardous Substance/Waste Types
NARR Comments: diesel, heavy oil and grease

NARR ID: 5739149
NARR Code: Manner of Release
Created By: Not reported
Created Date: 12/17/2002
Updated By: Not reported
Updated Date: 12/17/2002
Decode for NarcdID: Manner of Release
NARR Comments: unknown

NARR ID: 5739150
NARR Code: Remedial Action
Created By: Not reported
Created Date: 12/17/2002
Updated By: Not reported
Updated Date: 12/17/2002
Decode for NarcdID: Remedial Action
NARR Comments: (2/18/00 JMW/SAP) During construction of the Courtyard Hotel, CSM's contractor encountered contaminated soil in a demolished church basement on-site. Soil and concrete basement floor were removed. Soil under basement floor was clean. Site entered the Independent Cleanup Program (ICP) in April 1999. Based upon submitted information, DEQ determined no further action (NFA) is required to address contamination for the area of the site where the excavation took place (former church basement).

Administrative Action:
Action ID: 9424
Region: Northwestern Region
Complete Date: 02/18/2000
Rank Value: 0
Cleanup Flag: False
Created Date: 12/17/2002
Decode for AgencyID: Department of Environmental Quality
Decode for RegionID: Northwest Region
Category: Administrative Action
Action Code Flag: False
Action: Site added to database
Further Action: Not reported
Comments: Not reported

Action ID: 9435
Region: Northwestern Region
Complete Date: 10/11/1999

COURTYARD HOTEL (Continued) **1006853182**

Rank Value: 0
Cleanup Flag: False
Created Date: 12/17/2002
Decode for AgencyID: Department of Environmental Quality
Decode for RegionID: Northwest Region
Category: Remedial Action
Action Code Flag: False
Action: Independent Cleanup Program
Further Action: Not reported
Comments: Not reported

Action ID: 9443
Region: Northwestern Region
Complete Date: 10/11/1999
Rank Value: 0
Cleanup Flag: False
Created Date: 12/17/2002
Decode for AgencyID: Department of Environmental Quality
Decode for RegionID: Northwest Region
Category: Remedial Action
Action Code Flag: False
Action: NO FURTHER STATE ACTION REQUIRED
Further Action: Not reported
Comments: Not reported

Action ID: 9491
Region: Northwestern Region
Complete Date: 05/04/1998
Rank Value: Not reported
Cleanup Flag: False
Created Date: 08/11/2004
Decode for AgencyID: Department of Environmental Quality
Decode for RegionID: Northwest Region
Category: Remedial Action
Action Code Flag: False
Action: REMOVAL
Further Action: 0
Comments: Not reported

Operations:
Operation Id: 133709
Operation Status: Active
Common Name: CSM Lodging
Yrs of Operation: 1998 - Current
Comments: Not reported
Updated Date: 02/18/2000
Updated By: jmw
Decode for OpstatID: Active
Operations SIC Id: 196968
SIC Code: 7000
Created By: Not reported
Created Date: 12/17/2002

VCS:
Name: COURTYARD HOTEL
Address: 445 NE WASCO ST
City,State,Zip: PORTLAND, OR 97232

COURTYARD HOTEL (Continued) **1006853182**

ECS Site ID:	2500
Facility Size:	0.87 acre
Action:	Independent Cleanup Program
Start Date:	04/14/1999
End Date:	10/11/1999
Program:	VCS
Latitude:	45.5322
Longitude:	-122.6611

Name:	COURTYARD HOTEL
Address:	445 NE WASCO ST
City,State,Zip:	PORTLAND, OR 97232
ECS Site ID:	2500
Facility Size:	0.87 acre
Action:	REMOVAL
Start Date:	03/11/1998
End Date:	05/04/1998
Program:	VCP
Latitude:	45.5322
Longitude:	-122.6611

Name:	COURTYARD HOTEL
Address:	445 NE WASCO ST
City,State,Zip:	PORTLAND, OR 97232
ECS Site ID:	2500
Facility Size:	0.87 acre
Action:	NO FURTHER STATE ACTION REQUIRED
Start Date:	10/11/1999
End Date:	10/11/1999
Program:	ICP
Latitude:	45.5322
Longitude:	-122.6611

FINDS:
Registry ID: 110014152558

Click Here for FRS Facility Detail Report:

Environmental Interest/Information System:
OR-DEQ (Oregon - Department Of Environmental Quality) is a regulatory agency whose job is to protect the quality of Oregon's Environment. DEQ uses a combination of technical assistance, inspections and permitting to help public and private facilities and citizens understand and comply with state and federal environmental regulations.

Click this hyperlink while viewing on your computer to access additional FINDS: detail in the EDR Site Report.

351 West 1/2-1 0.669 mi. 3532 ft. | **RIVER STREET WAREHOUSE FIRE SITE**
1300 N RIVER ST.
PORTLAND, OR 97227 | **OR ECSI** **S114555078**
OR SPILLS **N/A**

Relative: Lower

Actual: 31 ft.

ECSI:

Name:	RIVER STREET WAREHOUSE FIRE SITE
Address:	1300 N RIVER ST.
City,State,Zip:	PORTLAND, OR 97227
State ID Number:	6225
Brown ID:	0
Study Area:	False
Region ID:	2
Legislatve ID:	0
Investigation:	Suspect
FACA ID:	148125
Further Action:	0
Lat/Long (dms):	45 32 24.00 / -122 40 55.60
County Code:	26.00
Score Value:	Not reported
Cerclis ID:	Not reported
Township Coord.:	1.00
Township Zone:	N
Range Coord:	1.00
Range Zone:	E
Section Coord:	27
Qtr Section:	Not reported
Tax Lots:	Not reported
Size:	Not reported
NPL:	False
Orphan:	True
Updated By:	GWISTAR
Update Date:	12/12/2017
Created Date:	12/01/2017
Decode For RegionID:	Northwest Region
Decode For BrownID:	Not reported
Decode For Furtheract:	Not reported
Decode For Investstat:	Suspect
Decode For Legislative:	Not reported

Narrative:

NARR ID:	5756949
NARR Code:	General Site Description
Created By:	GGAMOLO
Created Date:	12/01/2017
Updated By:	GGAMOLO
Updated Date:	12/01/2017
Decode for NarcdID:	General Site Description

NARR Comments: A fire broke out at an abandoned 1.8-acre warehouse at 1300 N River St. in Portland (the Site) on the evening of May 14, 2017. The warehouse, in a densely populated, mixed residential and commercial area, was constructed with asbestos containing materials (ACM). Airborne releases of ACM occurred during the fire and residual ACM remains at the Site in the fire s aftermath. The U.S. Environmental Protection Agency (EPA) and DEQ formed a unified command and conducted an emergency action in May/June 2017 to find, collect, and properly dispose of all wind-dispersed ACM in a three square mile area of downtown Portland. EPA is now conducting a time-critical removal of remaining ACM in the former building s debris pile. The

RIVER STREET WAREHOUSE FIRE SITE (Continued) **S114555078**

warehouse, with a history of safety, structural, and other violations, was constructed about 30 feet above water level on the bank of the Willamette River. The structure extended over the river, supported by wooden pilings. From information provided to EPA, the warehouse was 30 to 40 feet tall, with a calculated interior volume of about 115,000 cu. yds. Based on the former building s size, age, and type of roofing material, industry experts estimated the debris pile size at about 20,000 cu. yds., all of which is considered extremely friable ACM.

NARR ID: 5756951
NARR Code: Site Ownership
Created By: GGAMOLO
Created Date: 12/01/2017
Updated By: GGAMOLO
Updated Date: 12/01/2017
Decode for NarcdID: Site Ownership
NARR Comments: Mr. Stan Herman, with a mailing address of 5609 NE 60th Ave., Vancouver, WA 98661, owns the former warehouse and land above the ordinary low water line for the Willamette River. In the aftermath of the fire, EPA determined that while he has been cooperative, Mr. Herman was unable to undertake the needed time critical work. EPA then proceeded with its time critical removal at the Site, intending to recover its expenses from the owner at a later date.

NARR ID: 5756950
NARR Code: 1922
Created By: GGAMOLO
Created Date: 12/01/2017
Updated By: DHAFLEY
Updated Date: 10/23/2018
Decode for NarcdID: Current Site Summary Statement
NARR Comments: After the fire, EPA bulk samples from the debris pile, analyzed by Polarized Light Microscopy, showed 16 layers of material, four containing chrysotile asbestos. These samples contained less asbestos (40%) than off-Site debris samples collected immediately after the fire (60% to 90%); this may be due to thermal degradation of chrysotile in the hottest part of the fire. If this is the case, higher percentages of asbestos may be present further into the debris pile where the fire burned cooler and for a shorter period. Furthermore, EPA collected samples from easily accessible on-site locations that may represent only about 20% of the total material/area. All Site debris is considered ACM, due to extreme friability in the burned roofing material and the fact that Site wastes are comingled. EPA initially used a temporary adhesive compound (tackifier) to mitigate additional releases of asbestos fibers, but a more permanent remedy was needed. As a result, in late September 2017, after obtaining Site access from the property owner, EPA began removing ACM from the decking of the former warehouse structure. However, inspections revealed major concerns about the stability of existing pilings and decking, which are degrading and threaten continued release of asbestos fibers. Although EPA had previously installed temporary metal pilings to support the working platform needed to safely remove remaining debris, EPA initiated construction of two trestles to enhance safety in completing the job. During trestle construction, EPA discovered that the decking contained another layer of asbestos. EPA advised DEQ that they could

RIVER STREET WAREHOUSE FIRE SITE (Continued) **S114555078**

not remove it, because the cost to do so would exceed EPA s authorized removal funding (due largely to the additional cost of debris disposal), and go beyond what was permitted under the owner s Site access agreement. Through October 2017, EPA had removed about 30% of decking debris. In early November 2017, DEQ and EPA met to discuss options to complete ACM removal from the Site. EPA indicated that it could perform removal of the decking but lacked the funds to dispose of the removed ACM. EPA estimated disposal costs at approximately $400K - $500K.) DEQ suggested the possibility of using funds from the Orphan Site Account for ACM disposal costs. If DEQ Orphan funding is approved, completion of construction of the second trestle and subsequent debris removal could be expected by early January 2018. Once ACM debris is removed and disposed of, EPA intends to remove the trestles and temporary metal pilings, as well as demobilize all personnel and equipment. Prior to demobilization, the upland and riverbank were capped with 2 or more feet of clean rock for stability purposes. Following emergency response actions, sampling of the site bankline and beach (exposed land below the toe of the bankline during low water) were sampled by an EPA contractor. Numerous contaminants were detected at modest levels (see Webdocs for results). EPA and DEQ have determined that the site upland and riverbank do not represent a signficant recontamination concern given the presence of cover materials.

Administrative Action:

Action ID:	9424
Region:	Not reported
Complete Date:	12/01/2017
Rank Value:	Not reported
Cleanup Flag:	False
Created Date:	12/01/2017
Decode for AgencyID:	Department of Environmental Quality
Decode for RegionID:	Not reported
Category:	Administrative Action
Action Code Flag:	False
Action:	Site added to database
Further Action:	Not reported
Comments:	Not reported

Action ID:	9453
Region:	Northwestern Region
Complete Date:	Not reported
Rank Value:	Not reported
Cleanup Flag:	False
Created Date:	12/12/2017
Decode for AgencyID:	Department of Environmental Quality
Decode for RegionID:	Northwest Region
Category:	Remedial Action
Action Code Flag:	False
Action:	ORPHAN SITE
Further Action:	0
Comments:	Not reported

Action ID:	9491
Region:	Northwestern Region
Complete Date:	03/01/2018
Rank Value:	Not reported
Cleanup Flag:	False

RIVER STREET WAREHOUSE FIRE SITE (Continued) **S114555078**

Created Date: 07/02/2018
Decode for AgencyID: Department of Environmental Quality
Decode for RegionID: Northwest Region
Category: Remedial Action
Action Code Flag: False
Action: REMOVAL
Further Action: 0
Comments: Not reported

OR SPILLS:
Name: Not reported
Address: 1300 N RIVER ST.
City,State,Zip: PORTLAND, OR 97227
Facility ID: 2017-1444
Incident Status: Closed
Material: Other
Quantity: Unk
Unit of Measure: None
Release Date: 05/14/2017
Description: Portland Fire and Rescue reported an unknown amount of fire run off water into the Willamette River due to building fire. Fire department is on scene, ongoing at this time. Unknown amount of water, no booms deployed, two fire boats being used. Unknown contents of the building.
Lat/Long: 45.539344 / -122.68261
Source: Other
Media: Surface Water
Responsible Company: Not reported
Responsible Address: Not reported
Responsible City,St,Zip: Not reported
Unknown Quantity Released: Not reported
Maximum Potential Quantity: Not reported
Quantity Recovered: Not reported

Name: Not reported
Address: 1300 N RIVER ST.
City,State,Zip: PORTLAND, OR 97227
Facility ID: 2017-1444
Incident Status: Closed
Material: Asbestos
Quantity: Unk
Unit of Measure: UNK
Release Date: 05/14/2017
Description: Portland Fire and Rescue reported an unknown amount of fire run off water into the Willamette River due to building fire. Fire department is on scene, ongoing at this time. Unknown amount of water, no booms deployed, two fire boats being used. Unknown contents of the building.
Lat/Long: 45.539344 / -122.68261
Source: Business
Media: Air
Responsible Company: Not reported
Responsible Address: Not reported
Responsible City,St,Zip: Not reported
Unknown Quantity Released: Not reported
Maximum Potential Quantity: Not reported
Quantity Recovered: Not reported

Name: Not reported

RIVER STREET WAREHOUSE FIRE SITE (Continued) **S114555078**

Address: 1300 N. RIVER ST.
City,State,Zip: PORTLAND, OR 97227
Facility ID: 2013-2099
Incident Status: Closed
Material: Solid Waste
Quantity: Unkown
Unit of Measure: Pound
Release Date: 10/10/2013
Description: BES advising that a building has collapsed into the Willamette River on the east side of the river north of the Freemont Bridge. The cause of the collapse is unknown. BES notified USCG. No further information is available at this time.
Lat/Long: 45.539998 / -122.68207
Source: Business
Media: Surface Water
Responsible Company: Not reported
Responsible Address: Not reported
Responsible City,St,Zip: Not reported
Unknown Quantity Released: Not reported
Maximum Potential Quantity: Not reported
Quantity Recovered: Not reported

Name: Not reported
Address: 1300 N RIVER ST.
City,State,Zip: PORTLAND, OR 97227
Facility ID: 2017-1444
Incident Status: Closed
Material: Asbestos
Quantity: Unk
Unit of Measure: UNK
Release Date: 05/14/2017
Description: Portland Fire and Rescue reported an unknown amount of fire run off water into the Willamette River due to building fire. Fire department is on scene, ongoing at this time. Unknown amount of water, no booms deployed, two fire boats being used. Unknown contents of the building.
Lat/Long: 45.539344 / -122.68261
Source: Business
Media: Air
Responsible Company: Not reported
Responsible Address: Not reported
Responsible City,St,Zip: Not reported
Unknown Quantity Released: Not reported
Maximum Potential Quantity: Not reported
Quantity Recovered: Not reported

Name: Not reported
Address: 1300 N RIVER ST.
City,State,Zip: PORTLAND, OR 97227
Facility ID: 2017-1444
Incident Status: Closed
Material: Other
Quantity: Unk
Unit of Measure: None
Release Date: 05/14/2017
Description: Portland Fire and Rescue reported an unknown amount of fire run off water into the Willamette River due to building fire. Fire department is on scene, ongoing at this time. Unknown amount of water, no booms

RIVER STREET WAREHOUSE FIRE SITE (Continued) **S114555078**

deployed, two fire boats being used. Unknown contents of the building.
Lat/Long: 45.539344 / -122.68261
Source: Other
Media: Surface Water
Responsible Company: Not reported
Responsible Address: Not reported
Responsible City,St,Zip: Not reported
Unknown Quantity Released: Not reported
Maximum Potential Quantity: Not reported
Quantity Recovered: Not reported

---

352 North 1/2-1 0.681 mi. 3595 ft.

Relative: Higher

Actual: 186 ft.

PORTLAND CLEANING WORKS (FORMER)
3954 N WILLIAMS AVE.
PORTLAND, OR 97227

OR ECSI **S105959691**
OR CRL **N/A**
OR ENG CONTROLS
OR BROWNFIELDS
OR PFAS
OR MANIFEST

ECSI:
Name: PORTLAND CLEANING WORKS (FORMER)
Address: 3954 N WILLIAMS AVE.
City,State,Zip: PORTLAND, OR 97227
State ID Number: 3529
Brown ID: Brownfield Site - DEQ Tech Assistance
Study Area: False
Region ID: Not reported
Legislatve ID: 832
Investigation: Listed on the CRL/Inventory
FACA ID: 47626
Further Action: 0
Lat/Long (dms): 45 33 6.50 / -122 39 59.00
County Code: 26.00
Score Value: Not reported
Cerclis ID: Not reported
Township Coord.: 1.00
Township Zone: N
Range Coord: 1.00
Range Zone: E
Section Coord: 22
Qtr Section: DD
Tax Lots: 7500
Size: Not reported
NPL: False
Orphan: False
Updated By: KDAUGHE
Update Date: 08/24/2022
Created Date: 11/22/2002
Decode For RegionID: Not reported
Decode For BrownID: Brownfield Site - DEQ Technical Assistance
Decode For Furtheract: Not reported
Decode For Investstat: Listed on the CRL/Inventory
Decode For Legislative: Owner, operator or other party under state or federal authority
Alias Name: Special Effects Vac-U-Form
Alias Name: Saving Grace-Williams Site
Alias Name: Grace Properties, LLC

Hazardous Release:
Substance ID.: 121011

PORTLAND CLEANING WORKS (FORMER) (Continued) **S105959691**

Haz Release ID: 386490
Qty Released: Not reported
Date Released: Not reported
Update Date: 03/18/2005
Update By: ACOATES
Substance Code: 127-18-4
Substance Name: TETRACHLOROETHYLENE
Substance Abbrev.: Not reported
Substance Category ID: 8519
Substance Category: Volatiles
Category Level: Not reported
Created By: Not reported
Created Date: 12/17/2002
Substance Category ID: 8551
Substance Category: Solvents of interest to Milwaukie Area GW study
Category Level: Not reported
Created By: Not reported
Created Date: 12/17/2002
Substance Category ID: 8519
Substance Category: Volatiles
Category Level: Not reported
Created By: Not reported
Created Date: 12/17/2002
Substance Category ID: 8551
Substance Category: Solvents of interest to Milwaukie Area GW study
Category Level: Not reported
Created By: Not reported
Created Date: 12/17/2002
Substance Alias ID: 316912
Sub Alias Name: ETHENE,TETRACHLORO-
Substance Alias ID: 316913
Sub Alias Name: ETHYLENE TETRACHLORIDE
Substance Alias ID: 316914
Sub Alias Name: PERCHLOROETHYLENE
Substance Alias ID: 316915
Sub Alias Name: PERCLENE
Substance Alias ID: 316916
Sub Alias Name: TETRACHLOROETHENE
Substance Alias ID: 316917
Sub Alias Name: TETRACHLOROETHENE,1,1,2,2-
Substance Alias ID: 316918
Sub Alias Name: TETRACHLOROETHYLENE,1,1,2,2-

Substance ID.: 122012
Haz Release ID: 385896
Qty Released: Not reported
Date Released: Not reported
Update Date: 03/25/2003
Update By: JWAGGY
Substance Code: ECD275
Substance Name: TOTAL PETROLEUM HYDROCARBONS (TPH)
Substance Abbrev.: Not reported
Substance Category ID: 8540
Substance Category: Petroleum Related Releases for OSPIRG Report
Category Level: Not reported
Created By: Not reported
Created Date: 12/17/2002

PORTLAND CLEANING WORKS (FORMER) (Continued) **S105959691**

Substance Category ID: 8540
Substance Category: Petroleum Related Releases for OSPIRG Report
Category Level: Not reported
Created By: Not reported
Created Date: 12/17/2002
Sampling Result ID: 347261
Feature Id: 0
Hazard Release Id: 385896
Medium: 703
Substance Abbrev.: 0
Unit Code: Not reported
Observation: False
Owner Operator: False
Lab Data: True
Sample Depth: 10 ft bgs
Start Date: 01/04/2002
End Date: Not reported
Min Concentration: Not reported
Max Concentration: Not reported
Sample Comment: 4700 mg/kg
Last Update By: JWAGGY
Update Date: 03/25/2003
Decode for MediumID: Soil

Narrative:
NARR ID: 5742937
NARR Code: Contamination
Created By: GWISTAR
Created Date: 01/27/2003
Updated By: GWISTAR
Updated Date: 01/27/2003
Decode for NarcdID: Contamination
NARR Comments: (1/24/03 SMF/SAS) DEQ Northwest Region s Underground Storage Tank (UST) Program referred the site to Site Assessment in November 2002 after perchloroethylene (PCE) vapors were detected in subsurface soils and indoor ambient air at the Former Portland Cleaning Works facility. The PCE vapors were discovered during an investigation of off-site petroleum migration from a historic bulk-petroleum storage facility (Sunset Fuel Company, DEQ LUST log #26-91-0181) located immediately north of the former dry-cleaning facility.

NARR ID: 5743235
NARR Code: Data Sources
Created By: JWAGGY
Created Date: 03/25/2003
Updated By: JWAGGY
Updated Date: 03/25/2003
Decode for NarcdID: Data Sources
NARR Comments: 1. Air Sampling Results, 3954 North Williams Avenue, Portland, Oregon 97227, DEQ File #26-91-0181 (letter report), Sunset Environmental, September 20, 2002. 2. DEQ LUST File #26-91-0181, Former Sunset Fuel Company Storage Facility. 3. Site Investigation and Borings Following UST Decommissioning at NE Shaver site (letter report), Cascade Environmental Services, September 3, 1991. 4. Soil Investigation, Former Sunset Fuel Company Storage Facility, 16 NE Shaver Street, Portland, Oregon, DEQ File #26-91-0181, Sunset Environmental, April 12, 2002. 5. Letter RE: 16 NE Shaver, Sunset Fuel, from Pegasus Professional Services Corp., to Mr. Todd, DEQ Northwest Region LUST

PORTLAND CLEANING WORKS (FORMER) (Continued) **S105959691**

Program, LUST #26-91-0181, November 26, 1991. 6. Site Assessment Information Request response from Darryn LaGaipa, ECSI File #3529, December 10, 2002. 7. Telephone Memo, December 12, 2002, conversation between Dennis Poore and Steve Fortuna, DEQ Northwest Region Site Assessment Section. 8. DEQ ECSI File #87, Nurnberg Scientific Company. 9. Preliminary Site Inspection Report of Nurnberg Scientific Company, Portland, Oregon, TDD R10-8408032, prepared for USEPA by Ecology and Environment, Inc., October 26, 1984. 10. Preliminary Exploration Results, Site Investigation/Removal Assessment, 3237 North Williams Avenue, Portland, Oregon, GeoEngineers, October 13, 1995. 11. Results of Test Pit Explorations, Site Investigation/Removal Assessment, 3237 North Williams Avenue, Portland, Oregon, GeoEngineers, February 11, 1997. 12. GRID, Well Log Records, Oregon Water Resources Department. 13. Water Right Information System (WRIS), Oregon Water Resource Department. 14. DEQ Site Discovery Vulnerable Areas database. 15. Unites States Census Data, Year 2000. 16. Portland Maps, City of Portland GIS mapping system, http://www.portlandmaps.com. 17. Sanborn Fire Insurance Maps, 1950, 1924, 1909. 18. Multnomah County Property Tax Records, Multnomah County Tax Assessors Office. 19. Ground water in the East Portland Area Oregon, Geological Survey Water-Supply Paper 1793, by G.M. Hogenson and B.L. Foxworthy, US Geological Survey in cooperation with the Oregon State Engineer, United States Government Printing Office, 1965. 20. A guide to the Assessment and Remediation of Underground Petroleum Releases, API Publication 1628, Second Edition, American Petroleum Institute, August 1989.

NARR ID: 5742941
NARR Code: General Site Description
Created By: GWISTAR
Created Date: 01/27/2003
Updated By: ACOATES
Updated Date: 03/18/2005
Decode for NarcdID: General Site Description
NARR Comments: The Former Portland Cleaning Works site is on the east side of N Williams Ave., about 50 feet south of NE Shaver St., in a mixed commercial and residential area of North Portland. The site is occupied by a single 3,500-square-foot, one-story building that is at least 68 years old; it is currently planned for future use as a private banquet facility.

NARR ID: 5742940
NARR Code: Hazardous Substance/Waste Types
Created By: GWISTAR
Created Date: 01/27/2003
Updated By: GWISTAR
Updated Date: 01/27/2003
Decode for NarcdID: Hazardous Substance/Waste Types
NARR Comments: Petroleum hydrocarbons; PCE and possibly related chlorinated solvents. Not reported

NARR ID: 5743510
NARR Code: Manner of Release
Created By: JWAGGY
Created Date: 05/08/2003
Updated By: ACOATES
Updated Date: 12/20/2010

PORTLAND CLEANING WORKS (FORMER) (Continued) **S105959691**

Decode for NarcdID: Manner of Release
NARR Comments: spills and releases from fuel storage tanks

NARR ID: 5743230
NARR Code: Media Contamination
Created By: JWAGGY
Created Date: 03/25/2003
Updated By: ACOATES
Updated Date: 03/18/2005
Decode for NarcdID: Media Contamination
NARR Comments: shallow and sub-shallow soils

NARR ID: 5742938
NARR Code: Pathways Other Hazards
Created By: GWISTAR
Created Date: 01/27/2003
Updated By: GWISTAR
Updated Date: 01/27/2003
Decode for NarcdID: Pathways & Other Hazards
NARR Comments: Residential properties adjoin the Cleaning Works site on the east, southeast, and south. Since the full extent of subsurface PCE contamination has not been defined, PCE vapors could represent a potential vapor intrusion threat to these nearby residences. Further investigation of PCE concentrations in the building s indoor ambient air appear warranted. Houses adjoining the Former Portland Cleaning Works site are 60-112 years old. Given their age, foundations of these adjoining property structures are probably unable to adequately attenuate high soil vapor concentrations of PCE or its potential breakdown products (trichloroethylene, dichloroethylenes, vinyl chloride). Subsurface contamination at the Cleaning Works site could also represent a significant health threat for potential utility trench workers.

NARR ID: 5742939
NARR Code: Remedial Action
Created By: GWISTAR
Created Date: 01/27/2003
Updated By: GWISTAR
Updated Date: 07/31/2012
Decode for NarcdID: Remedial Action
NARR Comments: (1/24/03 SMF/SAS) The full horizontal and vertical extent of on-site contamination remains to be determined; it also remains unclear if all contaminants beneath the Cleaning Works building foundation originated from on- or off-site releases. However, it seems likely that the PCE vapors originated from an on-site release. Further investigation is therefore needed, under a high priority, to determine the full extent of contamination beneath the former dry cleaner building foundation. Additional indoor ambient air monitoring will also be needed to assure that contaminant vapors within the former dry cleaner building do not present unacceptable health risks to the building s occupants. Because PCE was detected in shallow soils beneath the former dry cleaner building s foundation at a level above EPA s Target Soil Gas Concentration for potential intrusion into buildings, the site was added to DEQ s Confirmed Release List (CRL). (12/20/10) Soil vapor extraction system in place and operating passively. Additional indoor air samples being collected to evaluate effectiveness of system in winter conditions. (7/16/12) Conditional

PORTLAND CLEANING WORKS (FORMER) (Continued) **S105959691**

NFA issued.

NARR ID: 5742936
NARR Code: Site History
Created By: GWISTAR
Created Date: 01/27/2003
Updated By: GWISTAR
Updated Date: 01/27/2003
Decode for NarcdID: Site History
NARR Comments: One or more laundry and/or dry cleaning businesses operated at the site from before 1924 to about 1993. A business named Special Effects Vac-U-Form apparently occupied the site from 1995 to 1996.

NARR ID: 5753648
NARR Code: 1922
Created By: GWISTAR
Created Date: 10/24/2011
Updated By: GWISTAR
Updated Date: 10/24/2011
Decode for NarcdID: Current Site Summary Statement
NARR Comments: [December 2010] Soil vapor extraction system in place and operating passively. Additional indoor air samples being collected to evaluate effectiveness of system in winter conditions.

Site Control:
Site Control #: 648
Control Number: 27
Begin Date: 12/20/2010
End Date: Not reported
Frequency Of Review: 0
Last Reviewed By: Anna Coates
Last Reviewed Date: 07/16/2012
Last Update By: KDAUGHE
Last Updated Date: 08/24/2022
Site Comment: Soil vapor extraction system in place.

Administrative Action:
Action ID: 9464
Region: Northwestern Region
Complete Date: 01/29/2009
Rank Value: Not reported
Cleanup Flag: False
Created Date: 07/29/2010
Decode for AgencyID: Department of Environmental Quality
Decode for RegionID: Northwest Region
Category: Remedial Action
Action Code Flag: False
Action: Prospective Purchaser Agreement
Further Action: Medium
Comments: Not reported

Action ID: 9469
Region: Northwestern Region
Complete Date: 04/12/2012
Rank Value: Not reported
Cleanup Flag: False
Created Date: 12/20/2010
Decode for AgencyID: Department of Environmental Quality

PORTLAND CLEANING WORKS (FORMER) (Continued) **S105959691**

Decode for RegionID: Northwest Region
Category: Remedial Action
Action Code Flag: False
Action: REMEDIAL ACTION
Further Action: High
Comments: Not reported

Action ID: 9459
Region: Northwestern Region
Complete Date: 01/24/2003
Rank Value: Not reported
Cleanup Flag: False
Created Date: 03/03/2003
Decode for AgencyID: Department of Environmental Quality
Decode for RegionID: Northwest Region
Category: Remedial Action
Action Code Flag: False
Action: PRELIMINARY ASSESSMENT EQUIVALENT
Further Action: 0
Comments: Not reported

Action ID: 9442
Region: Northwestern Region
Complete Date: 01/30/2004
Rank Value: Not reported
Cleanup Flag: False
Created Date: 03/25/2003
Decode for AgencyID: Department of Environmental Quality
Decode for RegionID: Northwest Region
Category: Remedial Action
Action Code Flag: False
Action: NEGOTIATIONS
Further Action: 0
Comments: Not reported

Action ID: 9465
Region: Northwestern Region
Complete Date: 03/31/2003
Rank Value: Not reported
Cleanup Flag: False
Created Date: 04/08/2003
Decode for AgencyID: Department of Environmental Quality
Decode for RegionID: Northwest Region
Category: Listing Action
Action Code Flag: False
Action: Facility proposed for Confirmed Release List
Further Action: 0
Comments: Not reported

Action ID: 9438
Region: Northwestern Region
Complete Date: 06/10/2003
Rank Value: Not reported
Cleanup Flag: False
Created Date: 06/20/2003
Decode for AgencyID: Department of Environmental Quality
Decode for RegionID: Northwest Region

PORTLAND CLEANING WORKS (FORMER) (Continued) **S105959691**

Category: Listing Action
Action Code Flag: False
Action: Facility placed on Confirmed Release List
Further Action: 0
Comments: Not reported

Action ID: 9520
Region: Northwestern Region
Complete Date: 01/29/2009
Rank Value: Not reported
Cleanup Flag: False
Created Date: 03/18/2005
Decode for AgencyID: Department of Environmental Quality
Decode for RegionID: Northwest Region
Category: Remedial Action
Action Code Flag: False
Action: EXPANDED PRELIMINARY ASSESSMENT
Further Action: 0
Comments: Not reported

Action ID: 9498
Region: Northwestern Region
Complete Date: 01/24/2003
Rank Value: Not reported
Cleanup Flag: False
Created Date: 01/27/2003
Decode for AgencyID: Department of Environmental Quality
Decode for RegionID: Northwest Region
Category: Listing Action
Action Code Flag: False
Action: Proposal for Confirmed Release List recommended
Further Action: 0
Comments: Not reported

Action ID: 9510
Region: Northwestern Region
Complete Date: 01/24/2003
Rank Value: Not reported
Cleanup Flag: False
Created Date: 01/27/2003
Decode for AgencyID: Department of Environmental Quality
Decode for RegionID: Northwest Region
Category: Remedial Action
Action Code Flag: False
Action: State Expanded Preliminary Assessment recommended (XPA)
Further Action: High
Comments: Not reported

Action ID: 9411
Region: Northwestern Region
Complete Date: 04/12/2012
Rank Value: Not reported
Cleanup Flag: False
Created Date: 07/16/2012
Decode for AgencyID: Department of Environmental Quality
Decode for RegionID: Northwest Region
Category: Remedial Action

PORTLAND CLEANING WORKS (FORMER) (Continued) **S105959691**

Action Code Flag: False
Action: No Further Action (Conditional)
Further Action: 0
Comments: Not reported

Action ID: 9424
Region: Northwestern Region
Complete Date: Not reported
Rank Value: 0
Cleanup Flag: False
Created Date: 12/17/2002
Decode for AgencyID: Department of Environmental Quality
Decode for RegionID: Northwest Region
Category: Administrative Action
Action Code Flag: False
Action: Site added to database
Further Action: Not reported
Comments: Not reported

Action ID: 9425
Region: Northwestern Region
Complete Date: 01/24/2003
Rank Value: 0
Cleanup Flag: False
Created Date: 12/17/2002
Decode for AgencyID: Department of Environmental Quality
Decode for RegionID: Northwest Region
Category: Remedial Action
Action Code Flag: False
Action: SITE EVALUATION
Further Action: 0
Comments: Not reported

Operations:
Operation Id: 134635
Operation Status: Inactive
Common Name: Portland Cleaning Works
Yrs of Operation: ~1924 - 1993
Comments: One or more laundry and/or dry cleaning businesses operated at this site.
Updated Date: 03/25/2003
Updated By: JWAGGY
Decode for OpstatID: Inactive
Operations SIC Id: 198137
SIC Code: 7210
Created By: JWAGGY
Created Date: 03/25/2003

Operation Id: 134713
Operation Status: Active
Common Name: Grace Properties, LLC
Yrs of Operation: unknown - Present
Comments: Currently used as a private banquet facility.
Updated Date: 03/25/2003
Updated By: JWAGGY
Decode for OpstatID: Active

Operation Id: 134714

PORTLAND CLEANING WORKS (FORMER) (Continued) **S105959691**

Operation Status: Inactive
Common Name: Special Effects Vac-U-Form
Yrs of Operation: ~1995-1996
Comments: Not reported
Updated Date: 03/25/2003
Updated By: JWAGGY
Decode for OpstatID: Inactive

CRL:
Name: PORTLAND CLEANING WORKS (FORMER)
Address: 3954 N WILLIAMS AVE.
City,State,Zip: PORTLAND, OR 97227
Facility ID: 3529
Location ID: 47626
Status Code: LIS
Facility Status: No Further Action (Conditional)
Lat/Long: 45.5518 / -122.6664

Enginering Control:
Name: PORTLAND CLEANING WORKS (FORMER)
Address: 3954 N WILLIAMS AVE.
City,State,Zip: PORTLAND, OR 97227
Site Control Sequence #: 648
Site Id: 3529
Control Sequence #: 27
Begin Date: 12/20/2010
End Date: Not reported
Frequency Of Review: 0
Last Reviewed By: Anna Coates
Last Review Date: 07/16/2012
Last Updated By: KDAUGHE
Last Updated Date: 08/24/2022
Group Sequence #: 6
Control Code: SVP
Control Description: Soil venting, passive
FK Type Code: 2
Group Code: LTC
Group Description: Long-Term Controls
Type Code: E
Type Description: Engineering
Comments: Soil vapor extraction system in place.

OR BROWNFIELDS:
Name: PORTLAND CLEANING WORKS (FORMER)
Address: 3954 N WILLIAMS AVE.
City,State,Zip: PORTLAND, OR 97227
Geolocation Id: 47626
Status: No Further Action (Conditional)
Lat/Long: 45.5518 / -122.666

PFAS:
Site ID: 3529
Name: PORTLAND CLEANING WORKS (FORMER)
Address: 3954 N WILLIAMS AVE.
City,State,Zip: PORTLAND, OR 97227

PORTLAND CLEANING WORKS (FORMER) (Continued) **S105959691**

Narrative:	Data Sources
Last Updated On:	03/25/2003
Invest Status:	Contamination confirmed or institutional Controls in place
Tax Lots:	7500
Size:	Not reported
Comments:	1. Air Sampling Results, 3954 North Williams Avenue, Portland, Oregon 97227, DEQ File #26-91-0181 (letter report), Sunset Environmental, September 20, 2002. 2. DEQ LUST File #26-91-0181, Former Sunset Fuel Company Storage Facility. 3. Site Investigation and Borings Following UST Decommissioning at NE Shaver site (letter report), Cascade Environmental Services, September 3, 1991. 4. Soil Investigation, Former Sunset Fuel Company Storage Facility, 16 NE Shaver Street, Portland, Oregon, DEQ File #26-91-0181, Sunset Environmental, April 12, 2002. 5. Letter RE: 16 NE Shaver, Sunset Fuel, from Pegasus Professional Services Corp., to Mr. Todd, DEQ Northwest Region LUST Program, LUST #26-91-0181, November 26, 1991. 6. Site Assessment Information Request response from Darryn LaGaipa, ECSI File #3529, December 10, 2002. 7. Telephone Memo, December 12, 2002, conversation between Dennis Poore and Steve Fortuna, DEQ Northwest Region Site Assessment Section. 8. DEQ ECSI File #87, Nurnberg Scientific Company. 9. Preliminary Site Inspection Report of Nurnberg Scientific Company, Portland, Oregon, TDD R10-8408032, prepared for USEPA by Ecology and Environment, Inc., October 26, 1984. 10. Preliminary Exploration Results, Site Investigation/Removal Assessment, 3237 North Williams Avenue, Portland, Oregon, GeoEngineers, October 13, 1995. 11. Results of Test Pit Explorations, Site Investigation/Removal Assessment, 3237 North Williams Avenue, Portland, Oregon, GeoEngineers, February 11, 1997. 12. GRID, Well Log Records, Oregon Water Resources Department. 13. Water Right Information System (WRIS), Oregon Water Resource Department. 14. DEQ Site Discovery Vulnerable Areas database. 15. Unites States Census Data, Year 2000. 16. Portland Maps, City of Portland GIS mapping system, http://www.portlandmaps.com. 17. Sanborn Fire Insurance Maps, 1950, 1924, 1909. 18. Multnomah County Property Tax Records, Multnomah County Tax Assessors Office. 19. Ground water in the East Portland Area Oregon, Geological Survey Water-Supply Paper 1793, by G.M.
Website:	https://www.deq.state.or.us/Webdocs/Forms/Output/FPController.ashx?SourceId=3529&SourceIdType=11
Latitude:	45.5518
Longitude:	-122.6664

OR MANIFEST:

Manifest Year:	Manifest Year - 2010
EPA Id:	ORQ000028686
Inactive Status:	2010-09-30 00:00:00
Organization Name:	Not reported
Contact Name:	Lynn Green
Contact Telephone Number:	Not reported
Mailing Address:	PO Box 14488
Mailing City/State/Zip:	Portland, OR 97293

Manifest:

Name:	SAVING GRACE WILLIAMS LLC
Year :	2010
RCRA Id :	ORQ000028686
Inactive :	2010-09-30 00:00:00

PORTLAND CLEANING WORKS (FORMER) (Continued) **S105959691**

Status:	Conditionally exempt generator
Manifest :	002825554FLE
Ship Date :	01/12/2010
TSD :	UTD981552177
WS Num:	1
Transporter:	ORQ000023150
Ship Qty :	Not reported
Rpt Unit :	Not reported
Off Mng :	H040
EPA Waste Codes:	D039 F002 F003
Waste Description:	Granular Activated Carbon from SVE System with Tetrachloroethylene
Total Amt Of Waste Stream Generated in Reporting Yr 1:	174.14400000000001
Total Amt Of Waste Stream Generated in Reporting Yr 2:	174.14400000000001

Manifest:

Name:	SAVING GRACE WILLIAMS LLC
Year :	2009
RCRA Id :	ORQ000028686
Inactive :	Not reported
Status:	Large quantity generator
Manifest :	002825563
Ship Date :	11/25/2009
TSD :	UTD981552177
WS Num:	1
Transporter:	ORQ000023150
Ship Qty :	Not reported
Rpt Unit :	Not reported
Off Mng :	H040
EPA Waste Codes:	D001
Waste Description:	Stoddard solvent tank fluids and sludge, one-time disposal
Total Amt Of Waste Stream Generated in Reporting Yr 1:	1873.3064625
Total Amt Of Waste Stream Generated in Reporting Yr 2:	1873.3064625

---

353 NNE 1/2-1 0.710 mi. 3751 ft. **W & J SMITH LLC** **OR ECSI** **S109694413**
3961 NE MARTIN LUTHER KING, JR. BLVD. **OR VCP** **N/A**
PORTLAND, OR 97212

Relative: Higher
Actual: 183 ft.

ECSI:

Name:	W & J SMITH LLC
Address:	3961 NE MARTIN LUTHER KING, JR. BLVD.
City,State,Zip:	PORTLAND, OR 97212
State ID Number:	5233
Brown ID:	0
Study Area:	False
Region ID:	2
Legislatve ID:	0
Investigation:	No Further Action
FACA ID:	112503
Further Action:	0
Lat/Long (dms):	45 33 5.40 / -122 39 42.50
County Code:	26.00
Score Value:	Not reported

W & J SMITH LLC (Continued) **S109694413**

Cerclis ID: Not reported
Township Coord.: 1.00
Township Zone: N
Range Coord: 1.00
Range Zone: E
Section Coord: 22
Qtr Section: Not reported
Tax Lots: Not reported
Size: Not reported
NPL: False
Orphan: False
Updated By: GWISTAR
Update Date: 06/23/2015
Created Date: 07/30/2009
Decode For RegionID: Northwest Region
Decode For BrownID: Not reported
Decode For Furtheract: Not reported
Decode For Investstat: No Further Action
Decode For Legislative: Not reported

Narrative:
NARR ID: 5751636
NARR Code: Contamination
Created By: GGAMOLO
Created Date: 07/30/2009
Updated By: GWISTAR
Updated Date: 08/13/2009
Decode for NarcdID: Contamination
NARR Comments: Unknown volume of diesel and/or heavy oil, and perchlorethylene contamination present in soil below warehouse; source: vehicle maintenance and releases from oil-water separator.

NARR ID: 5754810
NARR Code: Remedial Action
Created By: JORR
Created Date: 08/20/2013
Updated By: JORR
Updated Date: 08/20/2013
Decode for NarcdID: Remedial Action
NARR Comments: NFA September 2010. See webdocs for site detials.

Administrative Action:
Action ID: 9424
Region: Not reported
Complete Date: 07/30/2009
Rank Value: Not reported
Cleanup Flag: False
Created Date: 07/30/2009
Decode for AgencyID: Department of Environmental Quality
Decode for RegionID: Not reported
Category: Administrative Action
Action Code Flag: False
Action: Site added to database
Further Action: Not reported
Comments: Not reported

Action ID: 9469
Region: Northwestern Region

W & J SMITH LLC (Continued) **S109694413**

Complete Date: 07/30/2009
Rank Value: Not reported
Cleanup Flag: False
Created Date: 07/30/2009
Decode for AgencyID: Department of Environmental Quality
Decode for RegionID: Northwest Region
Category: Remedial Action
Action Code Flag: False
Action: REMEDIAL ACTION
Further Action: High
Comments: Not reported

Action ID: 9435
Region: Northwestern Region
Complete Date: 09/07/2010
Rank Value: Not reported
Cleanup Flag: True
Created Date: 06/28/2010
Decode for AgencyID: Department of Environmental Quality
Decode for RegionID: Northwest Region
Category: Remedial Action
Action Code Flag: False
Action: Independent Cleanup Program
Further Action: 0
Comments: Not reported

Action ID: 9443
Region: Northwestern Region
Complete Date: 09/07/2010
Rank Value: Not reported
Cleanup Flag: False
Created Date: 08/20/2013
Decode for AgencyID: Department of Environmental Quality
Decode for RegionID: Northwest Region
Category: Remedial Action
Action Code Flag: False
Action: NO FURTHER STATE ACTION REQUIRED
Further Action: 0
Comments: Not reported

VCS:
Name: W & J SMITH LLC
Address: 3961 NE MARTIN LUTHER KING, JR. BLVD.
City,State,Zip: PORTLAND, OR 97212
ECS Site ID: 5233
Facility Size: Not reported
Action: NO FURTHER STATE ACTION REQUIRED
Start Date: 09/07/2010
End Date: 09/07/2010
Program: ICP
Latitude: 45.5515
Longitude: -122.6618

Name: W & J SMITH LLC
Address: 3961 NE MARTIN LUTHER KING, JR. BLVD.
City,State,Zip: PORTLAND, OR 97212
ECS Site ID: 5233

W & J SMITH LLC (Continued) **S109694413**

Facility Size:	Not reported
Action:	REMEDIAL ACTION
Start Date:	07/30/2009
End Date:	07/30/2009
Program:	VCP
Latitude:	45.5515
Longitude:	-122.6618

Name:	W & J SMITH LLC
Address:	3961 NE MARTIN LUTHER KING, JR. BLVD.
City,State,Zip:	PORTLAND, OR 97212
ECS Site ID:	5233
Facility Size:	Not reported
Action:	Independent Cleanup Program
Start Date:	07/30/2009
End Date:	09/07/2010
Program:	VCP
Latitude:	45.5515
Longitude:	-122.6618

354
SSE
1/2-1
0.766 mi.
4042 ft.

HEATING OIL TANK
1020 NE 2ND AVE
PORTLAND, OR 97232

OR ECSI **S121171076**
OR LUST **N/A**
OR VCP

Relative:
Lower

Actual:
105 ft.

ECSI:

Name:	HYATT REGENCY CONVENTION CENTER HOTEL
Address:	1020 NE 2ND AVE.
City,State,Zip:	PORTLAND, OR 97232
State ID Number:	6214
Brown ID:	0
Study Area:	False
Region ID:	Not reported
Legislatve ID:	0
Investigation:	No Further Action
FACA ID:	147331
Further Action:	260
Lat/Long (dms):	45 31 49.80 / -122 39 48.60
County Code:	26.00
Score Value:	Not reported
Cerclis ID:	Not reported
Township Coord.:	1.00
Township Zone:	N
Range Coord:	1.00
Range Zone:	E
Section Coord:	34
Qtr Section:	AA
Tax Lots:	Not reported
Size:	2.55 acres
NPL:	False
Orphan:	False
Updated By:	RHOY
Update Date:	04/18/2019
Created Date:	09/06/2017
Decode For RegionID:	Not reported
Decode For BrownID:	Not reported
Decode For Furtheract:	Low

HEATING OIL TANK (Continued) **S121171076**

Decode For Investstat: No Further Action
Decode For Legislative: Not reported

Narrative:
NARR ID: 5757387
NARR Code: Remedial Action
Created By: RHOY
Created Date: 01/30/2019
Updated By: RHOY
Updated Date: 01/30/2019
Decode for NarcdID: Remedial Action
NARR Comments: Mortenson Development submmitted an ICP report for the construction of a new Hyatt Regency Convention Center Hotel. The report adressed a remedial action to remove 3 historic USTs and a hydraulic elevator shaft. Soil sample confirmation indicated PAHs were exceeding RBCs in five locations; and a soil excavation was completed to remove all soil with contaminant detections exceeding residential RBCs, extending from ground surface to 15 feet. Five out of 34 samples had arsenic concentrations exceeded residential RBCs, however, a 90% upper confidence limit calculation determined that the arsenic concentrations site-wide are below corresponding background (8.8 mg/kg).

Administrative Action:
Action ID: 9424
Region: Not reported
Complete Date: 09/06/2017
Rank Value: Not reported
Cleanup Flag: False
Created Date: 09/06/2017
Decode for AgencyID: Department of Environmental Quality
Decode for RegionID: Not reported
Category: Administrative Action
Action Code Flag: False
Action: Site added to database
Further Action: Not reported
Comments: Not reported

Action ID: 9519
Region: Northwestern Region
Complete Date: 10/02/2017
Rank Value: Not reported
Cleanup Flag: False
Created Date: 09/06/2017
Decode for AgencyID: Department of Environmental Quality
Decode for RegionID: Northwest Region
Category: Remedial Action
Action Code Flag: False
Action: VCS Waiting List
Further Action: 0
Comments: Not reported

Action ID: 9425
Region: Northwestern Region
Complete Date: Not reported
Rank Value: Not reported
Cleanup Flag: False
Created Date: 10/02/2017

HEATING OIL TANK (Continued) **S121171076**

Decode for AgencyID: Department of Environmental Quality
Decode for RegionID: Northwest Region
Category: Remedial Action
Action Code Flag: False
Action: SITE EVALUATION
Further Action: 0
Comments: Not reported

Action ID: 9433
Region: Northwestern Region
Complete Date: 11/14/2018
Rank Value: Not reported
Cleanup Flag: True
Created Date: 01/16/2019
Decode for AgencyID: Department of Environmental Quality
Decode for RegionID: Northwest Region
Category: Remedial Action
Action Code Flag: False
Action: INDEPENDENT CLEANUP
Further Action: Low
Comments: Not reported

Action ID: 9443
Region: Northwestern Region
Complete Date: 01/30/2019
Rank Value: Not reported
Cleanup Flag: True
Created Date: 01/30/2019
Decode for AgencyID: Department of Environmental Quality
Decode for RegionID: Northwest Region
Category: Remedial Action
Action Code Flag: False
Action: NO FURTHER STATE ACTION REQUIRED
Further Action: 0
Comments: Not reported

LUST:

Name: HEATING OIL TANK
Address: 1020 NE 2ND AVE
City,State,Zip: PORTLAND, OR 97232
Region: North Western Region
Facility ID: 26-17-1156
Cleanup Received Date: 09/27/2017
Cleanup Start Date: Not reported
Cleanup Complete Date: 11/06/2017
Decode for Region: North West Region

Name: HEATING OIL TANK
Address: 1020 NE 2ND AVE
City,State,Zip: PORTLAND, OR 97232
Region: North Western Region
Facility ID: 26-17-1485
Cleanup Received Date: 12/29/2017
Cleanup Start Date: Not reported
Cleanup Complete Date: 02/22/2018
Decode for Region: North West Region

HEATING OIL TANK (Continued) **S121171076**

VCS:

Name:	HYATT REGENCY CONVENTION CENTER HOTEL
Address:	1020 NE 2ND AVE.
City,State,Zip:	PORTLAND, OR 97232
ECS Site ID:	6214
Facility Size:	2.55 acres
Action:	VCS Waiting List
Start Date:	09/01/2017
End Date:	10/02/2017
Program:	VCS
Latitude:	45.5305
Longitude:	-122.6635

Name:	HYATT REGENCY CONVENTION CENTER HOTEL
Address:	1020 NE 2ND AVE.
City,State,Zip:	PORTLAND, OR 97232
ECS Site ID:	6214
Facility Size:	2.55 acres
Action:	SITE EVALUATION
Start Date:	10/02/2017
End Date:	Not reported
Program:	ICP
Latitude:	45.5305
Longitude:	-122.6635

Name:	HYATT REGENCY CONVENTION CENTER HOTEL
Address:	1020 NE 2ND AVE.
City,State,Zip:	PORTLAND, OR 97232
ECS Site ID:	6214
Facility Size:	2.55 acres
Action:	NO FURTHER STATE ACTION REQUIRED
Start Date:	01/30/2019
End Date:	01/30/2019
Program:	ICP
Latitude:	45.5305
Longitude:	-122.6635

---

355 NNW 1/2-1 0.789 mi. 4167 ft. | **BETTY CAMPBELL BUILDING 3979 N MISSISSIPPI AVE. PORTLAND, OR 97227** | **OR ECSI OR VCP FINDS** | **1006854009 N/A**

Relative: Higher

Actual: 180 ft.

ECSI:

Name:	BETTY CAMPBELL BUILDING
Address:	3979 N MISSISSIPPI AVE.
City,State,Zip:	PORTLAND, OR 97217
State ID Number:	1902
Brown ID:	0
Study Area:	False
Region ID:	2
Legislatve ID:	0
Investigation:	No Further Action
FACA ID:	40437
Further Action:	0
Lat/Long (dms):	45 33 6.80 / -122 40 32.20
County Code:	26.00

BETTY CAMPBELL BUILDING (Continued) **1006854009**

Score Value: Not reported
Cerclis ID: Not reported
Township Coord.: 1.00
Township Zone: N
Range Coord: 1.00
Range Zone: E
Section Coord: 22
Qtr Section: Not reported
Tax Lots: Not reported
Size: 0.25 acre
NPL: False
Orphan: False
Updated By: GWISTAR
Update Date: 04/28/2006
Created Date: 08/20/1996
Decode For RegionID: Northwest Region
Decode For BrownID: Not reported
Decode For Furtheract: Not reported
Decode For Investstat: No Further Action
Decode For Legislative: Not reported
Alias Name: Housing Our Families

Narrative:
NARR ID: 5736101
NARR Code: Site Contacts
Created By: Not reported
Created Date: 12/17/2002
Updated By: Not reported
Updated Date: 12/17/2002
Decode for NarcdID: Site Contacts
NARR Comments: Carmen Schleiger, Construction Manager, Housing Our Families

NARR ID: 5736102
NARR Code: Contamination
Created By: Not reported
Created Date: 12/17/2002
Updated By: Not reported
Updated Date: 12/17/2002
Decode for NarcdID: Contamination
NARR Comments: TPH and PAHs

NARR ID: 5736103
NARR Code: Data Sources
Created By: Not reported
Created Date: 12/17/2002
Updated By: Not reported
Updated Date: 12/17/2002
Decode for NarcdID: Data Sources
NARR Comments: Removal Action Plan, 8/19/96; preliminary laboratory data.

NARR ID: 5736104
NARR Code: Media Contamination
Created By: Not reported
Created Date: 12/17/2002
Updated By: Not reported
Updated Date: 12/17/2002
Decode for NarcdID: Media Contamination
NARR Comments: soil

BETTY CAMPBELL BUILDING (Continued) **1006854009**

NARR ID: 5736105
NARR Code: Remedial Action
Created By: Not reported
Created Date: 12/17/2002
Updated By: Not reported
Updated Date: 12/17/2002
Decode for NarcdID: Remedial Action
NARR Comments: Property redevelopment, need NFA by September 1996 for financing. (1/10/97 JMA/VCS) Removal completed in early December 1996, and DEQ issued an NFA for the site December 20, 1996.

Administrative Action:
Action ID: 9424
Region: Northwestern Region
Complete Date: Not reported
Rank Value: 0
Cleanup Flag: False
Created Date: 12/17/2002
Decode for AgencyID: Department of Environmental Quality
Decode for RegionID: Northwest Region
Category: Administrative Action
Action Code Flag: False
Action: Site added to database
Further Action: Not reported
Comments: Not reported

Action ID: 9519
Region: Northwestern Region
Complete Date: 08/20/1996
Rank Value: 4
Cleanup Flag: False
Created Date: 12/17/2002
Decode for AgencyID: Department of Environmental Quality
Decode for RegionID: Northwest Region
Category: Remedial Action
Action Code Flag: False
Action: VCS Waiting List
Further Action: Not reported
Comments: Not reported

Action ID: 9442
Region: Northwestern Region
Complete Date: 08/20/1996
Rank Value: 0
Cleanup Flag: False
Created Date: 12/17/2002
Decode for AgencyID: Department of Environmental Quality
Decode for RegionID: Northwest Region
Category: Remedial Action
Action Code Flag: False
Action: NEGOTIATIONS
Further Action: Not reported
Comments: Not reported

Action ID: 9443
Region: Northwestern Region
Complete Date: 12/20/1996
Rank Value: 0

BETTY CAMPBELL BUILDING (Continued) **1006854009**

Cleanup Flag: False
Created Date: 12/17/2002
Decode for AgencyID: Department of Environmental Quality
Decode for RegionID: Northwest Region
Category: Remedial Action
Action Code Flag: False
Action: NO FURTHER STATE ACTION REQUIRED
Further Action: Not reported
Comments: Not reported

Action ID: 9456
Region: Northwestern Region
Complete Date: 12/01/1996
Rank Value: 0
Cleanup Flag: False
Created Date: 12/17/2002
Decode for AgencyID: Department of Environmental Quality
Decode for RegionID: Northwest Region
Category: Remedial Action
Action Code Flag: False
Action: BASIC PRELIMINARY ASSESSEMENT
Further Action: Not reported
Comments: Not reported

Action ID: 9491
Region: Northwestern Region
Complete Date: 12/20/1996
Rank Value: 0
Cleanup Flag: False
Created Date: 12/17/2002
Decode for AgencyID: Department of Environmental Quality
Decode for RegionID: Northwest Region
Category: Remedial Action
Action Code Flag: False
Action: REMOVAL
Further Action: Not reported
Comments: Not reported

VCS:
Name: BETTY CAMPBELL BUILDING
Address: 3979 N MISSISSIPPI AVE.
City,State,Zip: PORTLAND, OR 97217
ECS Site ID: 1902
Facility Size: 0.25 acre
Action: VCS Waiting List
Start Date: 08/19/1996
End Date: 08/20/1996
Program: VCS
Latitude: 45.5519
Longitude: -122.6756

Name: BETTY CAMPBELL BUILDING
Address: 3979 N MISSISSIPPI AVE.
City,State,Zip: PORTLAND, OR 97217
ECS Site ID: 1902
Facility Size: 0.25 acre
Action: NO FURTHER STATE ACTION REQUIRED

BETTY CAMPBELL BUILDING (Continued) **1006854009**

Start Date: 12/20/1996
End Date: 12/20/1996
Program: VCS
Latitude: 45.5519
Longitude: -122.6756

Name: BETTY CAMPBELL BUILDING
Address: 3979 N MISSISSIPPI AVE.
City,State,Zip: PORTLAND, OR 97217
ECS Site ID: 1902
Facility Size: 0.25 acre
Action: REMOVAL
Start Date: 12/01/1996
End Date: 12/20/1996
Program: VCS
Latitude: 45.5519
Longitude: -122.6756

Name: BETTY CAMPBELL BUILDING
Address: 3979 N MISSISSIPPI AVE.
City,State,Zip: PORTLAND, OR 97217
ECS Site ID: 1902
Facility Size: 0.25 acre
Action: Site added to database
Start Date: 08/20/1996
End Date: Not reported
Program: VCS
Latitude: 45.5519
Longitude: -122.6756

Name: BETTY CAMPBELL BUILDING
Address: 3979 N MISSISSIPPI AVE.
City,State,Zip: PORTLAND, OR 97217
ECS Site ID: 1902
Facility Size: 0.25 acre
Action: NEGOTIATIONS
Start Date: 08/20/1996
End Date: 08/20/1996
Program: VCS
Latitude: 45.5519
Longitude: -122.6756

Name: BETTY CAMPBELL BUILDING
Address: 3979 N MISSISSIPPI AVE.
City,State,Zip: PORTLAND, OR 97217
ECS Site ID: 1902
Facility Size: 0.25 acre
Action: BASIC PRELIMINARY ASSESSEMENT
Start Date: 08/21/1996
End Date: 12/01/1996
Program: VCS
Latitude: 45.5519
Longitude: -122.6756

FINDS:
Registry ID: 110014162048

BETTY CAMPBELL BUILDING (Continued) **1006854009**

Click Here for FRS Facility Detail Report:

Environmental Interest/Information System:

OR-DEQ (Oregon - Department Of Environmental Quality) is a regulatory agency whose job is to protect the quality of Oregon's Environment. DEQ uses a combination of technical assistance, inspections and permitting to help public and private facilities and citizens understand and comply with state and federal environmental regulations.

Click this hyperlink while viewing on your computer to access additional FINDS: detail in the EDR Site Report.

CP356
SW
1/2-1
0.798 mi.
4216 ft.

WATERFRONT PEARL
1200 NW NAITO PARKWAY
PORTLAND, OR 97209

OR ECSI **S108663486**
OR NPDES **N/A**
OR UIC

Site 1 of 2 in cluster CP

Relative:
Lower

Actual:
28 ft.

ECSI:

Name:	ALBERS MILL PROPERTY
Address:	1200 NW NAITO PKWY.
City,State,Zip:	PORTLAND, OR 97209
State ID Number:	4590
Brown ID:	0
Study Area:	False
Region ID:	2
Legislatve ID:	0
Investigation:	Suspect
FACA ID:	91777
Further Action:	258
Lat/Long (dms):	45 31 53.00 / -122 40 35.40
County Code:	26.00
Score Value:	92
Cerclis ID:	Not reported
Township Coord.:	1.00
Township Zone:	N
Range Coord:	1.00
Range Zone:	E
Section Coord:	34
Qtr Section:	Ba
Tax Lots:	100 (1N1E34BA)
Size:	3.22 acres
NPL:	False
Orphan:	False
Updated By:	SFORTUN
Update Date:	04/10/2006
Created Date:	02/22/2006
Decode For RegionID:	Northwest Region
Decode For BrownID:	Not reported
Decode For Furtheract:	Medium
Decode For Investstat:	Suspect
Decode For Legislative:	Not reported
Alias Name:	Flanders Greenwich Warehouses
Alias Name:	Interstate Terminals
Alias Name:	McCormick Terminal Dock No. 2
Alias Name:	Carnation-Albers Co.

WATERFRONT PEARL (Continued) **S108663486**

Hazardous Release:

Substance ID.: 121673
Haz Release ID: 386799
Qty Released: Unknown
Date Released: Unknown
Update Date: 03/09/2006
Update By: SFORTUN
Substance Code: 7440-50-8
Substance Name: COPPER
Substance Abbrev.: Not reported
Substance Category ID: 8464
Substance Category: Inorganics
Category Level: Not reported
Created By: Not reported
Created Date: 12/17/2002
Substance Category ID: 8464
Substance Category: Inorganics
Category Level: Not reported
Created By: Not reported
Created Date: 12/17/2002
Substance Alias ID: 319296
Sub Alias Name: CU
Comment ID: 305019
Release Code: Media Contamination Footnote
Release Comments: The Federal recommended freshwater Concentration Maximum Criterion (CMC)(acute aquatic toxicity) for copper is 13 ppb.
Decode for Relcomcd: Media Contamination Footnote
Sampling Result ID: 348657
Feature Id: 0
Hazard Release Id: 386799
Medium: 698
Substance Abbrev.: 0
Unit Code: 8
Observation: False
Owner Operator: False
Lab Data: True
Sample Depth: Not reported
Start Date: 04/24/2005
End Date: Not reported
Min Concentration: Not reported
Max Concentration: 88.00
Sample Comment: 88 ppb in groundwater at temporary well B-1.
Last Update By: SFORTUN
Update Date: 03/09/2006
Decode for MediumID: Groundwater

Substance ID.: 121671
Haz Release ID: 386800
Qty Released: Unknown
Date Released: Unknown
Update Date: 03/09/2006
Update By: SFORTUN
Substance Code: 7440-47-3
Substance Name: CHROMIUM
Substance Abbrev.: Not reported
Substance Category ID: 8462
Substance Category: Inorganics

WATERFRONT PEARL (Continued) **S108663486**

Category Level: Not reported
Created By: Not reported
Created Date: 12/17/2002
Substance Category ID: 8462
Substance Category: Inorganics
Category Level: Not reported
Created By: Not reported
Created Date: 12/17/2002
Substance Alias ID: 319294
Sub Alias Name: CHROMIUM, TOTAL
Substance Alias ID: 318145
Sub Alias Name: CHROMIUM, INORGANIC
Comment ID: 305020
Release Code: Media Contamination Footnote
Release Comments: The Federal recommended freshwater Concentration Maximum Criterion (CMC)(acute aquatic toxicity) for Cr+6 is 13 ppb; for Cr+3 it is 570 ppb.
Decode for Relcomcd: Media Contamination Footnote
Sampling Result ID: 348658
Feature Id: 0
Hazard Release Id: 386800
Medium: 698
Substance Abbrev.: 0
Unit Code: 8
Observation: False
Owner Operator: False
Lab Data: True
Sample Depth: Not reported
Start Date: 04/24/2005
End Date: Not reported
Min Concentration: Not reported
Max Concentration: 42.00
Sample Comment: 42 ppb in groundwater at temporary well B-3
Last Update By: SFORTUN
Update Date: 03/09/2006
Decode for MediumID: Groundwater

Substance ID.: 121679
Haz Release ID: 386801
Qty Released: Unknown
Date Released: Unknown
Update Date: 03/09/2006
Update By: SFORTUN
Substance Code: 7440-66-6
Substance Name: ZINC
Substance Abbrev.: Not reported
Substance Alias ID: 319302
Sub Alias Name: ZN
Comment ID: 305021
Release Code: Media Contamination Footnote
Release Comments: The Federal recommended freshwater CMC for zinc is 120 ppb.
Decode for Relcomcd: Media Contamination Footnote
Sampling Result ID: 348659
Feature Id: 0
Hazard Release Id: 386801
Medium: 698
Substance Abbrev.: 0

WATERFRONT PEARL (Continued) **S108663486**

Unit Code: 8
Observation: False
Owner Operator: False
Lab Data: True
Sample Depth: Not reported
Start Date: Not reported
End Date: Not reported
Min Concentration: Not reported
Max Concentration: 65.00
Sample Comment: 65 ppb in groundwater at temporary well B-1
Last Update By: SFORTUN
Update Date: 03/09/2006
Decode for MediumID: Groundwater

Substance ID.: 122015
Haz Release ID: 386802
Qty Released: Unknown
Date Released: Unknown
Update Date: 03/09/2006
Update By: SFORTUN
Substance Code: ECD282
Substance Name: OIL - WASTE
Substance Abbrev.: Not reported
Substance Category ID: 8541
Substance Category: Petroleum Related Releases for OSPIRG Report
Category Level: Not reported
Created By: Not reported
Created Date: 12/17/2002
Substance Category ID: 8541
Substance Category: Petroleum Related Releases for OSPIRG Report
Category Level: Not reported
Created By: Not reported
Created Date: 12/17/2002
Sampling Result ID: 348660
Feature Id: 0
Hazard Release Id: 386802
Medium: 703
Substance Abbrev.: 0
Unit Code: 7
Observation: False
Owner Operator: False
Lab Data: True
Sample Depth: Not reported
Start Date: 07/24/2003
End Date: Not reported
Min Concentration: Not reported
Max Concentration: 905.00
Sample Comment: 905 ppm heavy oil (heavier than 30-weight motor oil) in soils at pushprobe boring P-12 at 8-12 feet bgs
Last Update By: SFORTUN
Update Date: 03/09/2006
Decode for MediumID: Soil

Narrative:
NARR ID: 5747930
NARR Code: Site Contacts
Created By: SFORTUN
Created Date: 03/09/2006

WATERFRONT PEARL (Continued) **S108663486**

Updated By: SFORTUN
Updated Date: 04/10/2006
Decode for NarcdID: Site Contacts
NARR Comments: Site Owner: Roy P. David, Authorized Representative, Albers Mill Building Partnership, 805 SW Broadway, Suite 1900, Portland, OR 97205 (503-224-6148) Registrants for Alber Mill Building Partnership: 1) Bill Naito Company 2) WMC Title Holding Company BH Services Co., Inc., Registered Agent, Bill Naito Company, 805 SW Broadway, Suite 1900, Portland, OR 97205 Bill Naito Company, attn: David P. Roy, 805 SW Broadway, Suite 1900, Portland, OR 97205 (503-224-6148) Lawrence M. Naito, President, Bill Naito Company, 2701 NW Vaughn Str, #710, Portland, OR 97210 (503-488-5000) David Shelton, Registered Agent, WMC Title Holding Company, 1200 NW Naito Parkway, #230, Portland, OR 97209 Warren Banks, President, WMC Title Holding Company, 825 NE 20th Avenue, #220, Portland, OR 97232

NARR ID: 5747931
NARR Code: Contamination
Created By: SFORTUN
Created Date: 03/09/2006
Updated By: SFORTUN
Updated Date: 04/07/2006
Decode for NarcdID: Contamination
NARR Comments: Soils containing limited heavy petroleum contamination (3-4 cubic yards containing up to 636 ppm of PS-300) were left in place along the southeast foundation of the Albers Mill Building following a 1989 underground storage tank (UST) removal. Low level petroleum contamination (172 ppm) was also detected when a 1,000 gallon PS-300 UST was decommissioned in place at the northwest corner of the Albers Mill Building in 1988. A pushprobe boring (P-12) advanced about 135 feet northwest of the Albers Mill Building in July 2003 encountered soils with a heavy oil concentration of 905 ppm at 8-12 feet below ground surface (bgs). The full vertical and horizontal extent of this contamination was not defined. The boring was located about 200 feet north of the heating oil tank decommissioned at the northwest corner of the mill building in 1988, and appears unlikely to be related to the minor tank release detected in 1988. Groundwater sampled from a temporary well (B-1) near the middle of the site's southwestern property line in April 2005 contained copper at a concentration of 88 ppb. The Federal Recommended freshwater Contaminant Maximum Criterion for copper is 13 ppb. Various borings advanced on the northwestern two-thirds of the site encountered fill debris, including bricks, concrete, wood, metal, glass, and organics, at depths ranging from 0- to 25 feet bgs (borings B-5 from August 1988, and B-3 through B-8 from February 2004; Figure 11)(pushprobes P-6 and P-10 through P13 from July 2003; Figure 12) . Similar debris was encountered in fill on the Waterfront Pearl Condominium Construction site (ECSI #4535), just beyond the Albers Mill Property's northwestern property line. Elevated concentrations of metals and polynuclear aromatic hydrocarbons (PAHs) appear to be associated with debris buried on the Waterfront Pearl site. Soils initially excavated just northwest of the Albers Mill Property contained concentrations of PAHs that exceed residential soil Preliminary Remediation Goals (PRGs) (see Figures 9 and 10). Elevated concentrations of arsenic (up to 16 ppm) were also detected in some of the initially-excavated soils. Subsurface soil samples collected across the two Waterfront Pearl tax lots in October 2005 through February 2006 contained concentrations of copper, lead,

WATERFRONT PEARL (Continued) **S108663486**

mercury, and nickel above local background concentrations, although lead was the only metal detected at a concentration that exceeded residential soil PRGs; lead concentrations exceeded the residential soil PRG in less than 3-percent of the samples, though. Like the neighboring Waterfront Pearl Condominium Construction site, buried debris has frequently been encountered in subsurface at the Albers Mills site. Contaminants have also been detected in the Albers Mill site's subsurface soils and groundwater, although it is not known if the character and extent of contamination is similar to that found at the nearby Waterfront Pearl or Union Station Parcel A North sites. Subsurface soils and groundwater at the nearby Union Station Parcel A North site (ECSI #1962) are contaminated with elevated concentrations of petroleum (PAHs) and metals; PCBs are also present in subsurface soils at the Union Station Parcel A North site.

NARR ID: 5747939
NARR Code: Disposals
Created By: SFORTUN
Created Date: 03/10/2006
Updated By: SFORTUN
Updated Date: 03/10/2006
Decode for NarcdID: Disposals
NARR Comments: The concrete-steel bow sections from salvaged Liberty ships were incorporated in the fill material on Tax Lot 400, just beyond the Albers Mill Property's northwestern property line. It is unclear if Liberty ship hulls are also buried on the Albers Mill Property. There may be potential contaminants associated with these hulls, such as asbestos or PCBs. There is no indication that Liberty shipp hulls recovered from Tax Lot 400 were examined for potential contamination.

NARR ID: 5747940
NARR Code: Data Sources
Created By: SFORTUN
Created Date: 03/10/2006
Updated By: SFORTUN
Updated Date: 04/04/2006
Decode for NarcdID: Data Sources
NARR Comments: Site Screening, Albers Mill Property, prepared by Geotechnical Resources, Inc., for Norcrest China Co., November 11, 1988 (Appendix B to February 2003 River Queen Redevelopment Project Phase I Report). Preliminary Site Assessment, River Queen Restaurant Site, prepared by GRI Geotechnical & Environmental Consultants, for Norcrest China Co., November 8, 1991 (Appendix B to February 2003 River Queen Redevelopment Project Phase I Report). Seismic and Preliminary Foundation Consultation, River Queen Site, prepared by GRI Geotechnical & Environmental Consultants, for Ankrom Moisan Associated Architects, November 22, 2002. Proposal for Phase I Environmental Site Assessment, River Queen Project, prepared by GRI Geotechnical & Environmental Consultants, for Tonkon Torp, LLC, December 10, 2002 (Appendix A to February 2003 River Queen Redevelopment Project Phase I Report). Phase I Environmental Site Assessment, River Queen Redevelopment Project, prepared by GRI Geotechnical & Environmental Consultants, for Tonkon Torp, LLC, February 5, 2003. Phase II Environmental Site Assessment, River Queen Project, prepared by GRI Geotechnical & Environmental Consultants, for Tonkon Torp, LLC, August 12, 2004. Waterfront Pearl, Supplemental Groundwater Test Results, FAX report prepared by GRI Geotechnical &

WATERFRONT PEARL (Continued) **S108663486**

Environmental Consultants, for Otak, Inc., February 3, 2005. Geotechnical Investigation, Waterfront Pearl Project, prepared by GRI Geotechnical & Environmental Consultants, for Pemcor, February 24, 2005. Portland Waterfront Pearl, FAX report prepared by GRI Geotechnical & Environmental Consultants, for Otak, Inc., May 4, 2005. Additional Water and Soil Environmental Test Results, FAX report prepared by GRI Geotechnical & Environmental Consultants, for Otak, Inc., May 5, 2005. Responses to Site Development Checklist, Waterfront Pearl Project, prepared by GRI Geotechnical & Environmental Consultants, for City of Portland, Bureau of Development Services, May 20, 2005. Work Plan for Site Closure, Waterfront Pearl Site (ECSI #4535), prepared by EVREN Northwest, Inc., for Waterfront Pearl Limited Partnership, March 7, 2006. Comprehensive Soil and Groundwater RI Report, Union Station, Parcel A North (ECSI #1962), prepared by AGRA Earth & Environmental, Inc., for Portland Development Commission, February 1998.

NARR ID: 5747902
NARR Code: General Site Description
Created By: SFORTUN
Created Date: 03/07/2006
Updated By: SFORTUN
Updated Date: 03/14/2006
Decode for NarcdID: General Site Description
NARR Comments: The 5-story Albers Mill Building, a former cereal and grain mill listed on the National Register of Historic Places, is located on the southeastern third of the site, and is now used as a commercial office building. The northwestern two-thirds of the site is occupied by a partially-landscaped, asphalt-paved, pay parking lot associated with the Albers Mill Building. The Willamette River forms the site s northeastern boundary; NW Naito Parkway forms the site s southwestern boundary. The Waterfront Pearl Condominium Construction site (ECSI #4535) lies along the site s northwestern property line; an elevated section of the Broadway Bridge overlooks the site at its southern boundary. The McCormick Pier Condominiums are located along the south side of the Broadway Bridge. The Union Station Agricultural Marketing Center site (also known as Union Station Parcel A North) (ECSI #1962) is located directly across NW Naito Parkway, southwest of the site. The upstream boundary of Portland Harbor federal superfund cleanup site (ECSI #2068) lies 1.9 miles downstream from the site.

NARR ID: 5747941
NARR Code: Hazardous Substance/Waste Types
Created By: SFORTUN
Created Date: 03/10/2006
Updated By: SFORTUN
Updated Date: 03/10/2006
Decode for NarcdID: Hazardous Substance/Waste Types
NARR Comments: Petroleum (as heavy oil) in subsurface soils and metals in groundwater (predominantly copper, but also chromium and zinc). Potential PAHs, arsenic, lead, mercury, PCBs, asbestos in soils and/or groundwater.

NARR ID: 5747943
NARR Code: Project Issues Summary
Created By: SFORTUN
Created Date: 03/10/2006

WATERFRONT PEARL (Continued) **S108663486**

Updated By: MMCCLIN
Updated Date: 10/23/2014
Decode for NarcdID: Project Issues Summary
NARR Comments: There has been very limited chemical characterization of subsurface fill on the northwestern two-thirds of this site. Debris encountered in the subsurface appears very similar to that encountered on the neighboring Waterfront Pearl Condominium Construction site. Subsurface soils excavated from the Waterfront Pearl site contained concentrations of PAHs and lead that exceeded residential soil PRGs. Further investigation is needed to characterize potential contamination in fill on the northwestern two-thirds of the Albers Mill Property. A groundwater sample collected along the southwestern edge of the Albers Mill Property contained a concentration of copper that exceeded the Federal recommended freshwater CMC (acute aquatic toxicity) for copper. Groundwater with elevated copper concentrations could represent a threat to aquatic life in the Willamette River. Detectable chromium and zinc were also present in the groundwater. However, groundwater metals concentrations were lower near the center of the property. It is possible that the site's groundwater contamination originated at the nearby (upgradient) Union Station Parcel A North site, so it may be premature at this time to propose adding the Albers Mill Property to the Confirmed Release List or Inventory based on existing groundwater analyses - the site may simply lie within a local groundwater contamination area.

NARR ID: 5747950
NARR Code: Land Use (Current/Reasonably Likely)
Created By: SFORTUN
Created Date: 03/14/2006
Updated By: SFORTUN
Updated Date: 03/14/2006
Decode for NarcdID: Land Use (Current/Reasonably Likely)
NARR Comments: Local land use is changing from commercial to residential use. The site is currently used for commercial offices and as a pay parking lot. However, the neighboring property to the northwest (Waterfront Pearl Condominium Construction Site) is being redeveloped for condominiums, and there have been plans within the past year to also redevelop the northwestern two-third of the Albers Mill Property for condominiums.

NARR ID: 5747901
NARR Code: Site Location
Created By: SFORTUN
Created Date: 03/07/2006
Updated By: SFORTUN
Updated Date: 03/07/2006
Decode for NarcdID: Site Location
NARR Comments: 1200 NW Naito Parkway (Tax Lot 100; T1N/R1E-S34BA), Portland, OR 97209 Located in Northwest Portland, between NW Front Avenue / NW Naito Parkway on the southwest, and the Willamette River on the northeast. The Broadway Bridge is located along the site's southeastern boundary; the Waterfront Pearl Condominium Construction site (ECSI #4535) is located along the site's northwestern boundary.

NARR ID: 5747951
NARR Code: Manner of Release
Created By: SFORTUN

WATERFRONT PEARL (Continued) **S108663486**

Created Date: 03/14/2006
Updated By: SFORTUN
Updated Date: 04/04/2006
Decode for NarcdID: Manner of Release
NARR Comments: Subsurface contamination at the site may be attributable to historic fill. Some or all of the site's groundwater contamination might originate from the upgradient Union Station Parcel A North site (see Comprehensive Soil and Groundwater RI Report, Union Station, Parcel A North, prepared for Portland Developm,ent Commission, by AGRA Earth & Environmental, Inc., February 1998), although further investigation is needed to verify that groundwater contamination originated off-site.

NARR ID: 5747952
NARR Code: Media Contamination
Created By: SFORTUN
Created Date: 03/14/2006
Updated By: SFORTUN
Updated Date: 03/14/2006
Decode for NarcdID: Media Contamination
NARR Comments: Subsurface soils and groundwater.

NARR ID: 5747953
NARR Code: Site Ownership
Created By: SFORTUN
Created Date: 03/14/2006
Updated By: SFORTUN
Updated Date: 03/14/2006
Decode for NarcdID: Site Ownership
NARR Comments: Site Owner: Roy P. David, Authorized Representative, Albers Mill Building Partnership, 805 SW Broadway, Suite 1900, Portland, OR 97205 (503-224-6148) Registrants for Alber Mill Building Partnership: 1) Bill Naito Company 2) WMC Title Holding Company

NARR ID: 5747954
NARR Code: Project Activity Status
Created By: SFORTUN
Created Date: 03/14/2006
Updated By: SFORTUN
Updated Date: 03/14/2006
Decode for NarcdID: Project Activity Status
NARR Comments: The site is currently being evaluated by Site Assessment.

NARR ID: 5747955
NARR Code: Pathways Other Hazards
Created By: SFORTUN
Created Date: 03/14/2006
Updated By: SFORTUN
Updated Date: 04/04/2006
Decode for NarcdID: Pathways & Other Hazards
NARR Comments: Subsurface soil and groundwater contamination is present beneath a portion of the site that is largely covered by an asphalt-paved parking lot. Contaminated groundwater on this portion of the site could eventually discharge to the Willamette River, and adversely affect aqauatic life within the river. A stormwater sewer line that discharges to the Willamette River is located along the northwest side of the Albers Mill building. The stormwater line and bedding

WATERFRONT PEARL (Continued) **S108663486**

could act as a preferential migration pathway for contaminated groundwater to reach the river. The site's subsurface contamination could also represent a potential human health threat to future utility trench workers or future construction workers if the property is redeveloped for condominium construction. The planned Waterfront Pearl condominiums will have underground parking structures that will likely require a long term groundwater dewatering system. Dewatering activities at the Waterfront Pearl site could intercept or otherwise alter groundwater contamination at the Albers Mill Property, or a potential groundwater contamination plume originating at the nearby Union Station Parcel A North site. Further investigation is needed to define the source and extent of groundwater contamination beneath the Albers Mill Property.

NARR ID: 5748011
NARR Code: Substances of Concern
Created By: SFORTUN
Created Date: 03/28/2006
Updated By: SFORTUN
Updated Date: 03/28/2006
Decode for NarcdID: Substances of Concern
NARR Comments: Metals and petroleum hydrocarbons.

NARR ID: 5748010
NARR Code: Health Threats
Created By: SFORTUN
Created Date: 03/28/2006
Updated By: SFORTUN
Updated Date: 03/28/2006
Decode for NarcdID: Health Threats
NARR Comments: The parcel immediately north of the Albers Mill site is being redeveloped for residential use; residential redevelopment has also been proposed for the northwestern two-thirds of the Albers Mill site. Contaminated subsurface soils exposed during potential future excavating activities at the Albers Mill site could represent a potential health threat to residents, as well as to future construction workers and utility trench workers. Contaminated groundwater at the site could represent a potential ecological threat to freshwater aquatic life in the Willamette River.

NARR ID: 5748009
NARR Code: Water Use (Current/Reasonably Likely)
Created By: SFORTUN
Created Date: 03/28/2006
Updated By: SFORTUN
Updated Date: 03/28/2006
Decode for NarcdID: Water Use (Current/Reasonably Likely)
NARR Comments: Oregon Water Resources Department (OWRD) has records for five industrial wells within 0.5 mile south of the site. The nearest is a well owned by SP&S Railroad, located about 500 feet southeast of the site, although OWRD records indicate that the well was buried without decommissioning. Three industrial wells are located along NW Hoyt Street, about 0.25 mile south of the site. Fifteen dewatering wells are located near NW 12th and Marshall Street, between 0.25- and 0.5 mile west of the site. Day Lite Meat Market installed a 180-foot deep well just over 0.5 mile south of thwe site, although its well log indicates that the well is not used. The nearest well specified for

WATERFRONT PEARL (Continued) **S108663486**

domestic use was constructed about 0.75 mile south of the site in 1911 (located near SW 5th and Washington). It is not known if the well is still being used. It appears very likely that dewatering wells will be installed at the Waterfron Pearl Condominium site immediately north of the site.

NARR ID: 5747942
NARR Code: Institutional Control
Created By: SFORTUN
Created Date: 03/10/2006
Updated By: SFORTUN
Updated Date: 03/10/2006
Decode for NarcdID: Institutional Control
NARR Comments: Direct contact with any subsurface contamination is quite limited under the site's current configuration: the Albers Mill Building occupies the southeastern one-third of the site; the northwestern two-thirds of the site is predominantly covered by an asphalt-paved parking lot. However, limited landscaping is present on the paved parking area, along the parking area's southwestern edge, and as a greenspace buffer between the parking area and river. Future redevelopment of the site could expose construction workers to potential uncharacterized subsurface contamination. A municipal stormsewer passes along the northwestern edge of the Albers Mill Building, from NW Naito Parkway and the Willamette River. There are four underground municipal water supply lines associated with the site, originating along NW Naito Parkway: 1) a water line passes along the full length of southeastern side of the Albers Mill Building, 2) one enters the central southwestern foundation of the Albers Mill Building, 3) one extends about 50 feet onto the property near the center of the southwestern property line, and 4) one appears to extend about 50 feet onto the property about 50 feet south of the property's northwest corner. Subsurface contamination could represent a potential human health risk for future utility trench workers.

NARR ID: 5747903
NARR Code: Site History
Created By: SFORTUN
Created Date: 03/07/2006
Updated By: SFORTUN
Updated Date: 03/14/2006
Decode for NarcdID: Site History
NARR Comments: The Albers Mill Company at one time operated the largest cereal and grain manufacturing company on the Pacific Coast. The Portland mill was originally constructed in 1909-1911. At least as far back as 1889, the site was occupied by docks and grain storage warehouses that were constructed on pilings. The warehousing was demolished in 1965-1966. Addition of 5-30 foot of fill to the northwest end of the site was begun in 1966. The fill may have included concrete-steel bow sections of scrapped Liberty ships. Aerial photographs indicate that additional fill may have been placed along the river and northwest property line sometime after 1980. The mill itself was renovated in 1989 for use as a commercial office building. A 1,000 gallon PS300 fuel oil storage tank installed at the northwest corner of the mill building in 1963 was decommissioned in December 1988 by filling with cement grout. Soil with low-level petroleum-contamination (172 ppm) near the tank was left in place. Six other USTs (one 12,000 gallon, four 1,000 gallon, and one 500 gallon) installed beneath the Broadway

WATERFRONT PEARL (Continued) **S108663486**

Bridge in 1950 were removed by the Port of Portland in January 1989. Approximately 1,200 cubic yards of petroleum-contaminated soil was removed; 3-4 cubic yards of soil containing up to 636 ppm petroleum was left in place along the Albers Mill Building foundation. The northwestern two-thirds of the site was paved with asphalt, and is used as parking for the Albers Mill Building, as well as a pay-parking lot. In October 2005, excavation was begun on property adjoining the northwest edge of the site for construction of the Waterfront Pearl Condominiums. Design plans originally specified construction of four 10-story buildings on undeveloped portions of three adjoining tax lots. Two buildings were to be constructed on the two northwestern tax lots (Tax Lots 300 and 400), owned by the H. Naito Corp; two were to be constructed on the parking lot area on the northwestern two-thirds of Tax Lot 100 (the Albers Mill Property), owned by the Albers Mill Building Partnership. However, a sales agreement between the two property owners had not been reached by May 2005, so construction proceeded only on the two northwestern buildings. Construction plans at the Albers Mill Property remain unclear at this time.

Administrative Action:

Action ID:	9449
Region:	Northwestern Region
Complete Date:	04/10/2006
Rank Value:	Not reported
Cleanup Flag:	False
Created Date:	04/10/2006
Decode for AgencyID:	Department of Environmental Quality
Decode for RegionID:	Northwest Region
Category:	Listing Action
Action Code Flag:	False
Action:	Insufficient information to list
Further Action:	0
Comments:	Not reported

Action ID:	9502
Region:	Northwestern Region
Complete Date:	04/10/2006
Rank Value:	92
Cleanup Flag:	False
Created Date:	04/10/2006
Decode for AgencyID:	Department of Environmental Quality
Decode for RegionID:	Northwest Region
Category:	Remedial Action
Action Code Flag:	False
Action:	Remedial Investigation recommended (RI)
Further Action:	Medium
Comments:	Not reported

Action ID:	9521
Region:	Northwestern Region
Complete Date:	04/10/2006
Rank Value:	Not reported
Cleanup Flag:	False
Created Date:	04/10/2006
Decode for AgencyID:	Department of Environmental Quality
Decode for RegionID:	Northwest Region
Category:	Remedial Action

WATERFRONT PEARL (Continued) **S108663486**

Action Code Flag: False
Action: OPTN
Further Action: 0
Comments: Not reported

Action ID: 9424
Region: Not reported
Complete Date: 02/22/2006
Rank Value: Not reported
Cleanup Flag: False
Created Date: 02/22/2006
Decode for AgencyID: Department of Environmental Quality
Decode for RegionID: Not reported
Category: Administrative Action
Action Code Flag: False
Action: Site added to database
Further Action: Not reported
Comments: Not reported

Action ID: 9425
Region: Northwestern Region
Complete Date: 04/10/2006
Rank Value: Not reported
Cleanup Flag: False
Created Date: 02/28/2006
Decode for AgencyID: Department of Environmental Quality
Decode for RegionID: Northwest Region
Category: Remedial Action
Action Code Flag: False
Action: SITE EVALUATION
Further Action: 0
Comments: Not reported

Operations:
Operation Id: 135150
Operation Status: Active
Common Name: Albers Mill Building
Yrs of Operation: 1989 - present
Comments: Former cereal and grain and mill renovated for use as commercial office space - international commerce and trade.
Updated Date: 03/09/2006
Updated By: SFORTUN
Decode for OpstatID: Active

Operation Id: 135151
Operation Status: Inactive
Common Name: Albers Brothers Mills Co. (Carnation-Albers Co.)
Yrs of Operation: 1909 through at least 1960s
Comments: Cereal and Grain mill.
Updated Date: 03/09/2006
Updated By: SFORTUN
Decode for OpstatID: Inactive

Operation Id: 135152
Operation Status: Inactive
Common Name: Flanders Greenwich Warehouses
Yrs of Operation: Before 1889 through at least 1901
Comments: Grain storage warehouses

WATERFRONT PEARL (Continued) **S108663486**

Updated Date: 03/09/2006
Updated By: SFORTUN
Decode for OpstatID: Inactive

Operation Id: 135153
Operation Status: Inactive
Common Name: Interstate Terminals
Yrs of Operation: 1909? through mid-1960
Comments: Warehouses and docks (Albers Docks #1, #2, and #3) on north side of Albers Mill. Included steamship docks, along with warehousing for Carnation Grocery Products, Oregon Pulp and Paper Co., Leslie-California Salt Co., Morton Salt Co.
Updated Date: 03/09/2006
Updated By: SFORTUN
Decode for OpstatID: Inactive

Operation Id: 135154
Operation Status: Inactive
Common Name: McCormick Terminal Dock No. 2
Yrs of Operation: 1930-1945
Comments: Not reported
Updated Date: 03/09/2006
Updated By: SFORTUN
Decode for OpstatID: Inactive

NPDES:
Name: WATERFRONT PEARL
Address: 1200 NW NAITO PARKWAY
City,State,Zip: PORTLAND, OR 97209
WQ File Nbr: 113814
Legal Name: WATERFRONT PEARL, LP
Region: NWR
Pri SIC: 1522
Latitude: 45.5327
Longitude: -122.6786
Category: STORMWATER
Permit Type: GEN12C
Permit Active: FALSE
Permit Description: Storm Water: Construction activities - 1 acre or more
Expiration Date: 11/30/2010
EPA Number: ORR109442
UIC Facility: FALSE
Admin Agent: NW Region Office
Last Action Date: 12/16/2010
Permit Writer: Jurries, R
Compliance Inspector: Not reported
DMR Reviewer: Not reported
Application Number: 981881
Class: N/A
Start Date: 05/05/2005
Region Decode: North West Region
Ownership: PRIVATE
Permit Group: NPDES General Permit - Industrial storm water discharges
EPA Class: MINOR
Permit Number: 19166

WATERFRONT PEARL (Continued) **S108663486**

OR UIC:

Name:	WATERFRONT PEARL
Address:	1200 NW NAITO PARKWAY
City,State,Zip:	PORTLAND, OR 97209
UIC Well #:	Not reported
Type:	Not reported
Type Description:	Not reported
UIC Number:	19166
Facility Status:	Not reported
Lat/Long:	45.5327 / -122.6786

---

357 SSE 1/2-1 0.801 mi. 4227 ft. | **HASSALO ON 8TH 700 NE MULTNOMAH ST PORTLAND, OR 97232** | **OR ECSI OR LUST OR SPILLS OR NPDES OR UIC** | **S111255614 N/A**

Relative: Lower

Actual: 134 ft.

ECSI:

Name:	PORT OF PORTLAND - GENERAL
Address:	700 NE MULTNOMAH ST.
City,State,Zip:	PORTLAND, OR 97232
State ID Number:	2235
Brown ID:	0
Study Area:	False
Region ID:	Not reported
Legislatve ID:	831
Investigation:	Suspect
FACA ID:	1966
Further Action:	0
Lat/Long (dms):	45 31 52.00 / -122 39 28.40
County Code:	26.00
Score Value:	Not reported
Cerclis ID:	Not reported
Township Coord.:	Not reported
Township Zone:	Not reported
Range Coord:	Not reported
Range Zone:	Not reported
Section Coord:	Not reported
Qtr Section:	Not reported
Tax Lots:	Not reported
Size:	Not reported
NPL:	False
Orphan:	False
Updated By:	KDAUGHE
Update Date:	12/19/2022
Created Date:	07/28/1998
Decode For RegionID:	Not reported
Decode For BrownID:	Not reported
Decode For Furtheract:	Not reported
Decode For Investstat:	Suspect
Decode For Legislative:	Owner, operator or other party under agreement, order or consent decree under ORS 465.200 or 465.420
Alias Name:	POP - General

Narrative:

NARR ID:	5756781
NARR Code:	Contamination
Created By:	GWISTAR

HASSALO ON 8TH (Continued) **S111255614**

Created Date: 06/07/2017
Updated By: GWISTAR
Updated Date: 06/07/2017
Decode for NarcdID: Contamination
NARR Comments: No known or suspected contamination at this location.

NARR ID: 5737784
NARR Code: Remedial Action
Created By: Not reported
Created Date: 12/17/2002
Updated By: Not reported
Updated Date: 12/17/2002
Decode for NarcdID: Remedial Action
NARR Comments: (8/11/98 JLS/VCP) IGA signed by Port, currently under review by Director as of 8/10/98. Meeting to discuss Port Sediment Study held July 9, 1998. DEQ review of Port area-wide groundwater study completed May 2001. Meeting to discuss outstanding groundwater issues October 2001.

Administrative Action:
Action ID: 9441
Region: Northwestern Region
Complete Date: 10/23/1998
Rank Value: 0
Cleanup Flag: False
Created Date: 12/17/2002
Decode for AgencyID: Department of Environmental Quality
Decode for RegionID: Northwest Region
Category: Remedial Action
Action Code Flag: False
Action: Memorandums of Agreement
Further Action: Not reported
Comments: Not reported

Action ID: 9424
Region: Northwestern Region
Complete Date: 07/28/1998
Rank Value: 0
Cleanup Flag: False
Created Date: 12/17/2002
Decode for AgencyID: Department of Environmental Quality
Decode for RegionID: Northwest Region
Category: Administrative Action
Action Code Flag: False
Action: Site added to database
Further Action: Not reported
Comments: Not reported

Action ID: 9519
Region: Northwestern Region
Complete Date: 08/01/1996
Rank Value: 0
Cleanup Flag: False
Created Date: 12/17/2002
Decode for AgencyID: Department of Environmental Quality
Decode for RegionID: Northwest Region
Category: Remedial Action
Action Code Flag: False

HASSALO ON 8TH (Continued) **S111255614**

Action: VCS Waiting List
Further Action: Not reported
Comments: Not reported

Action ID: 9442
Region: Northwestern Region
Complete Date: Not reported
Rank Value: 0
Cleanup Flag: False
Created Date: 12/17/2002
Decode for AgencyID: Department of Environmental Quality
Decode for RegionID: Northwest Region
Category: Remedial Action
Action Code Flag: False
Action: NEGOTIATIONS
Further Action: Not reported
Comments: Not reported

LUST:
Name: AMERICAN ASSETS TRUST LLOYD DISTRICT LLC
Address: 700 NE MULTNOMAH ST
City,State,Zip: PORTLAND, OR 97232
Region: North Western Region
Facility ID: 26-13-1512
Cleanup Received Date: 11/12/2013
Cleanup Start Date: 11/13/2013
Cleanup Complete Date: 05/01/2014
Decode for Region: North West Region

Name: HEATING OIL TANK
Address: 700 NE MULTNOMAH ST
City,State,Zip: PORTLAND, OR 97232
Region: North Western Region
Facility ID: 26-14-1006
Cleanup Received Date: 07/28/2014
Cleanup Start Date: Not reported
Cleanup Complete Date: 08/04/2014
Decode for Region: North West Region

OR SPILLS:
Name: Not reported
Address: 700 NE MULTNOMAH ST
City,State,Zip: PORTLAND, OR 97232
Facility ID: 2001-1497
Incident Status: Archive
Material: Not reported
Quantity: 1
Unit of Measure: Gallons
Release Date: 06/25/2001
Description: M/V "Dansus" - faulty cap caused release
Lat/Long: 45.5315 / -122.6585
Source: Vessel - Cargo
Media: Not reported
Responsible Company: Transmarine Navigation
Responsible Address: 1200 NW Naito Pkwy Ste 390
Responsible City,St,Zip: Portland, OR 97209-2880

HASSALO ON 8TH (Continued) **S111255614**

Unknown Quantity Released: Not reported
Maximum Potential Quantity: Not reported
Quantity Recovered: Not reported

NPDES:

Name:	HASSALO ON 8TH
Address:	700 NE MULTNOMAH ST
City,State,Zip:	PORTLAND, OR 97232
WQ File Nbr:	123606
Legal Name:	AAT LLOYD DISTRICT, LLC
Region:	NWR
Pri SIC:	4952
Latitude:	45.5312
Longitude:	-122.6575
Category:	STM
Permit Type:	WPCF-DOM-UIC
Permit Active:	True
Permit Description:	Municipal Stormwater Permits - UIC
Expiration Date:	09/30/2024
EPA Number:	n/a
UIC Facility:	True
Admin Agent:	NW Region Office
Last Action Date:	10/10/2014
Permit Writer:	Richerson
Compliance Inspector:	Richerson
DMR Reviewer:	Richerson
Application Number:	960289
Class:	N/A
Start Date:	10/10/2014
Region Decode:	North West Region
Ownership:	Not reported
Permit Group:	Not reported
EPA Class:	Not reported
Permit Number:	Not reported

OR UIC:

Name:	HASSALO ON 8TH
Address:	700 NE MULTNOMAH ST
City,State,Zip:	PORTLAND, OR 97232
UIC Well #:	Not reported
Type:	Not reported
Type Description:	Not reported
UIC Number:	103094
Facility Status:	Not reported
Lat/Long:	45.5312 / -122.6575

Name:	AAT LLOYD DISTRICT LLC
Address:	700 NE MULTNOMAH STREET
City,State,Zip:	PORTLAND, OR
UIC Well #:	1
Type:	5R21
Type Description:	Aquifer Recharge
UIC Number:	14902
Facility Status:	Applied for permit
Lat/Long:	45.5312 / -122.6575

HASSALO ON 8TH (Continued) **S111255614**

Name: AAT LLOYD DISTRICT LLC
Address: 700 NE MULTNOMAH STREET
City,State,Zip: PORTLAND, OR
UIC Well #: 2
Type: 5R21
Type Description: Aquifer Recharge
UIC Number: 14902
Facility Status: Applied for permit
Lat/Long: 45.5312 / -122.6575

CP358
SW
1/2-1
0.806 mi.
4256 ft.

WATERFRONT PEARL CONDOMINIUMS CONSTRUCTION SITE **OR ECSI** **S107543475**
1118 NW FRONT AVE. **OR VCP** **N/A**
PORTLAND, OR 97209

Site 2 of 2 in cluster CP

Relative:
Lower

Actual:
29 ft.

ECSI:
Name: WATERFRONT PEARL CONDOMINIUMS CONSTRUCTION SITE
Address: 1118 NW FRONT AVE.
City,State,Zip: PORTLAND, OR 97209
State ID Number: 4535
Brown ID: 0
Study Area: False
Region ID: 2
Legislatve ID: 0
Investigation: No Further Action
FACA ID: 90808
Further Action: 0
Lat/Long (dms): 45 31 57.70 / -122 40 43.00
County Code: 26.00
Score Value: Not reported
Cerclis ID: Not reported
Township Coord.: 1.00
Township Zone: N
Range Coord: 1.00
Range Zone: E
Section Coord: 34
Qtr Section: BB
Tax Lots: 300 & 400
Size: 2.4 acres
NPL: False
Orphan: False
Updated By: GWISTAR
Update Date: 02/13/2007
Created Date: 11/22/2005
Decode For RegionID: Northwest Region
Decode For BrownID: Not reported
Decode For Furtheract: Not reported
Decode For Investstat: No Further Action
Decode For Legislative: Not reported
Alias Name: Portland Waterfront Condominiums
Alias Name: River Queen Redevelopment Project

Hazardous Release:
Substance ID.: 121462
Haz Release ID: 386709
Qty Released: Unknown
Date Released: Unknown

WATERFRONT PEARL CONDOMINIUMS CONSTRUCTION SITE (Continued) **S107543475**

Update Date: 12/14/2005
Update By: SFORTUN
Substance Code: 56-55-3
Substance Name: BENZO(a)ANTHRACENE
Substance Abbrev.: Not reported
Substance Category ID: 8475
Substance Category: Semi-volatiles
Category Level: Not reported
Created By: Not reported
Created Date: 12/17/2002
Substance Category ID: 8475
Substance Category: Semi-volatiles
Category Level: Not reported
Created By: Not reported
Created Date: 12/17/2002
Substance Alias ID: 318790
Sub Alias Name: BENZ(a)ANTHRACENE
Substance Alias ID: 318791
Sub Alias Name: BENZANTHRACENE,1,2-
Substance Alias ID: 318792
Sub Alias Name: BENZANTHRENE
Substance Alias ID: 318793
Sub Alias Name: BENZOANTHRACENE
Substance Alias ID: 318794
Sub Alias Name: BENZPHENANTHRENE,2,3-
Substance Alias ID: 318795
Sub Alias Name: NAPHTHANTHRACENE
Substance Alias ID: 318796
Sub Alias Name: TETRAPHENE
Sampling Result ID: 348431
Feature Id: 0
Hazard Release Id: 386709
Medium: 703
Substance Abbrev.: 0
Unit Code: 7
Observation: False
Owner Operator: False
Lab Data: True
Sample Depth: 0 - 20 feet bgs
Start Date: 10/27/2005
End Date: Not reported
Min Concentration: Not reported
Max Concentration: .85
Sample Comment: 2 ppm in composite GC-Z, T.L. 400; 0.85 ppm in soil composite 11, T.L. 400; 0.77 ppm in composite GC-AA, T.L. 400.
Last Update By: SFORTUN
Update Date: 03/07/2006
Decode for MediumID: Soil

Substance ID.: 121192
Haz Release ID: 386710
Qty Released: Unknown
Date Released: Unknown
Update Date: 12/14/2005
Update By: SFORTUN
Substance Code: 205-99-2
Substance Name: BENZO(b)FLUORANTHENE

WATERFRONT PEARL CONDOMINIUMS CONSTRUCTION SITE (Continued) **S107543475**

Substance Abbrev.: Not reported
Substance Category ID: 8477
Substance Category: Semi-volatiles
Category Level: Not reported
Created By: Not reported
Created Date: 12/17/2002
Substance Category ID: 8477
Substance Category: Semi-volatiles
Category Level: Not reported
Created By: Not reported
Created Date: 12/17/2002
Substance Alias ID: 317390
Sub Alias Name: B(b)F
Substance Alias ID: 317391
Sub Alias Name: BENZ(e)ACEPHENANTHRYLENE
Substance Alias ID: 317392
Sub Alias Name: BENZFLUORANTHENE,3,4-
Substance Alias ID: 317393
Sub Alias Name: BENZOFLUORANTHENE,2,3-
Substance Alias ID: 317394
Sub Alias Name: BENZOFLUORANTHENE,3,4-
Comment ID: 305131
Release Code: General Comments
Release Comments: JSCS freshwater sediment PEC is 1.45 ppm
Decode for Relcomcd: General Comments
Sampling Result ID: 348432
Feature Id: 0
Hazard Release Id: 386710
Medium: 703
Substance Abbrev.: 0
Unit Code: 7
Observation: False
Owner Operator: False
Lab Data: True
Sample Depth: 0-15 feet bgs
Start Date: 10/27/2005
End Date: Not reported
Min Concentration: Not reported
Max Concentration: 2.40
Sample Comment: 2.4 ppm in soil composite GS-Z, Tax Lot 400; 1.0 ppm in soil composite 11, T.L. 400; 0.88 in GC-AA, T.L. 400; 0.76 ppm in GC-U, T.L. 400; 0.73 ppm in GS-6, T.L. 400.
Last Update By: SFORTUN
Update Date: 03/07/2006
Decode for MediumID: Soil
Sampling Result ID: 348969
Feature Id: 0
Hazard Release Id: 386710
Medium: 703
Substance Abbrev.: 0
Unit Code: Not reported
Observation: False
Owner Operator: False
Lab Data: True
Sample Depth: 1 ft
Start Date: 08/15/2006
End Date: 08/15/2006

WATERFRONT PEARL CONDOMINIUMS CONSTRUCTION SITE (Continued) **S107543475**

Min Concentration: Not reported
Max Concentration: Not reported
Sample Comment: 0.081 ppm (BURM01)
Last Update By: CHARMAN
Update Date: 11/07/2006
Decode for MediumID: Soil

Substance ID.: 121374
Haz Release ID: 386711
Qty Released: Unknown
Date Released: Unknown
Update Date: 12/14/2005
Update By: SFORTUN
Substance Code: 50-32-8
Substance Name: BENZO(a)PYRENE
Substance Abbrev.: Not reported
Substance Category ID: 8476
Substance Category: Semi-volatiles
Category Level: Not reported
Created By: Not reported
Created Date: 12/17/2002
Substance Category ID: 8476
Substance Category: Semi-volatiles
Category Level: Not reported
Created By: Not reported
Created Date: 12/17/2002
Substance Alias ID: 318559
Sub Alias Name: B(a)P
Substance Alias ID: 318560
Sub Alias Name: BENZOPYRENE,3,4-
Substance Alias ID: 318561
Sub Alias Name: BENZPYRENE,3,4-
Substance Alias ID: 318562
Sub Alias Name: BP
Comment ID: 305132
Release Code: General Comments
Release Comments: JSCS freshwater sediment PEC - 13.4
Decode for Relcomcd: General Comments
Sampling Result ID: 348433
Feature Id: 0
Hazard Release Id: 386711
Medium: 703
Substance Abbrev.: 0
Unit Code: 7
Observation: False
Owner Operator: False
Lab Data: True
Sample Depth: 0-20 feet bgs
Start Date: 10/27/2005
End Date: Not reported
Min Concentration: Not reported
Max Concentration: .77
Sample Comment:).77 ppm in composite GC-AA, T.L. 400; 0.59 ppm in soil composite 11, T.L. 400; 0.55 ppm in GS-6, T.L. 400; 0.48 ppm in GC-U, T.L. 400.
Last Update By: SFORTUN
Update Date: 03/07/2006
Decode for MediumID: Soil

WATERFRONT PEARL CONDOMINIUMS CONSTRUCTION SITE (Continued) **S107543475**

Sampling Result ID: 348970
Feature Id: 0
Hazard Release Id: 386711
Medium: 703
Substance Abbrev.: 0
Unit Code: Not reported
Observation: False
Owner Operator: False
Lab Data: True
Sample Depth: 1 ft
Start Date: 08/15/2006
End Date: 08/15/2006
Min Concentration: Not reported
Max Concentration: Not reported
Sample Comment: 0.058 ppm (BURM01)
Last Update By: CHARMAN
Update Date: 11/07/2006
Decode for MediumID: Soil

Substance ID.: 121415
Haz Release ID: 386712
Qty Released: Unknown
Date Released: Unknown
Update Date: 12/14/2005
Update By: SFORTUN
Substance Code: 53-70-3
Substance Name: DIBENZO(a,h)ANTHRACENE
Substance Abbrev.: Not reported
Substance Category ID: 8499
Substance Category: Semi-volatiles
Category Level: Not reported
Created By: Not reported
Created Date: 12/17/2002
Substance Category ID: 8499
Substance Category: Semi-volatiles
Category Level: Not reported
Created By: Not reported
Created Date: 12/17/2002
Substance Alias ID: 318667
Sub Alias Name: DB(a,h)A
Substance Alias ID: 318668
Sub Alias Name: DIBENZ(a,h)ANTHRACENE
Substance Alias ID: 318669
Sub Alias Name: DIBENZANTHRACENE,1,2-5,6-
Substance Alias ID: 318670
Sub Alias Name: DIBENZANTHRACENE,1,2:5,6-
Sampling Result ID: 348434
Feature Id: 0
Hazard Release Id: 386712
Medium: 703
Substance Abbrev.: 0
Unit Code: 7
Observation: False
Owner Operator: False
Lab Data: True
Sample Depth: 0-20 feet bgs
Start Date: 10/27/2005

WATERFRONT PEARL CONDOMINIUMS CONSTRUCTION SITE (Continued) **S107543475**

End Date: Not reported
Min Concentration: Not reported
Max Concentration: .21
Sample Comment: 0.21 in soil composite GS-Z, Tax Lot 400; 0.085 ppm in composite GC-AA, T.L. 400; 0.061 ppm in soil grab sample GS-6, T.L. 400.
Last Update By: SFORTUN
Update Date: 03/07/2006
Decode for MediumID: Soil

Substance ID.: 121176
Haz Release ID: 386713
Qty Released: Unknown
Date Released: Unknown
Update Date: 12/14/2005
Update By: SFORTUN
Substance Code: 193-39-5
Substance Name: INDENO(1,2,3-cd)PYRENE
Substance Abbrev.: Not reported
Substance Category ID: 8493
Substance Category: Semi-volatiles
Category Level: Not reported
Created By: Not reported
Created Date: 12/17/2002
Substance Category ID: 8493
Substance Category: Semi-volatiles
Category Level: Not reported
Created By: Not reported
Created Date: 12/17/2002
Substance Alias ID: 317339
Sub Alias Name: PHENYLENEPYRENE,2,3-
Substance Alias ID: 317340
Sub Alias Name: PHENYLENEPYRENE,o-
Sampling Result ID: 348435
Feature Id: 0
Hazard Release Id: 386713
Medium: 703
Substance Abbrev.: 0
Unit Code: 7
Observation: False
Owner Operator: False
Lab Data: True
Sample Depth: 0-20 feet bgs
Start Date: 10/27/2005
End Date: Not reported
Min Concentration: Not reported
Max Concentration: .63
Sample Comment: 0.63 in soil composite GS-Z, Tax Lot 400; 0.43 in soil composite GC-AA, T.L. 400; 0.24 ppm in GS-6, T.L. 400; 0.22 ppm in composite 11, T.L. 400.
Last Update By: SFORTUN
Update Date: 03/07/2006
Decode for MediumID: Soil

Substance ID.: 121673
Haz Release ID: 386714
Qty Released: Unknown
Date Released: Unknown

WATERFRONT PEARL CONDOMINIUMS CONSTRUCTION SITE (Continued) **S107543475**

Update Date: 12/14/2005
Update By: SFORTUN
Substance Code: 7440-50-8
Substance Name: COPPER
Substance Abbrev.: Not reported
Substance Category ID: 8464
Substance Category: Inorganics
Category Level: Not reported
Created By: Not reported
Created Date: 12/17/2002
Substance Category ID: 8464
Substance Category: Inorganics
Category Level: Not reported
Created By: Not reported
Created Date: 12/17/2002
Substance Alias ID: 319296
Sub Alias Name: CU
Sampling Result ID: 348436
Feature Id: 0
Hazard Release Id: 386714
Medium: 703
Substance Abbrev.: 0
Unit Code: 7
Observation: False
Owner Operator: False
Lab Data: True
Sample Depth: 0-10 feet bgs
Start Date: 10/27/2005
End Date: Not reported
Min Concentration: Not reported
Max Concentration: 84.00
Sample Comment: Up to 84 ppm in soil composite at 0-10 feet bgs on Tax Lot 400. Up to 73.2 ppm in soil grab sample at 8 feet bgs on Tax Lot 300.
Last Update By: SFORTUN
Update Date: 12/14/2005
Decode for MediumID: Soil

Substance ID.: 121639
Haz Release ID: 386715
Qty Released: Unknown
Date Released: unknown
Update Date: 12/14/2005
Update By: SFORTUN
Substance Code: 7439-92-1
Substance Name: LEAD
Substance Abbrev.: Not reported
Substance Category ID: 8466
Substance Category: Inorganics
Category Level: Not reported
Created By: Not reported
Created Date: 12/17/2002
Substance Category ID: 8466
Substance Category: Inorganics
Category Level: Not reported
Created By: Not reported
Created Date: 12/17/2002
Substance Alias ID: 319256

WATERFRONT PEARL CONDOMINIUMS CONSTRUCTION SITE (Continued) **S107543475**

Sub Alias Name:	PB
Comment ID:	305138
Release Code:	General Comments
Release Comments:	JSCS freshwater sediment PEC - 128 ppm
Decode for Relcomcd:	General Comments
Sampling Result ID:	348437
Feature Id:	0
Hazard Release Id:	386715
Medium:	703
Substance Abbrev.:	0
Unit Code:	7
Observation:	False
Owner Operator:	False
Lab Data:	True
Sample Depth:	0-20 feet bgs
Start Date:	10/27/2005
End Date:	Not reported
Min Concentration:	Not reported
Max Concentration:	432.00
Sample Comment:	432 ppm in soil composite GC-67, Tax Lot 300; 410 ppm in soil composite GC-63, T.L. 300; 260 ppm, soil composite, 0-10 feet bgs, T. L. 400; 182 ppm, soil composite Z, T.L. 400.
Last Update By:	SFORTUN
Update Date:	03/07/2006
Decode for MediumID:	Soil
Sampling Result ID:	348979
Feature Id:	0
Hazard Release Id:	386715
Medium:	703
Substance Abbrev.:	0
Unit Code:	Not reported
Observation:	False
Owner Operator:	False
Lab Data:	True
Sample Depth:	1 ft
Start Date:	08/15/2006
End Date:	08/15/2006
Min Concentration:	Not reported
Max Concentration:	Not reported
Sample Comment:	128 ppm (BURM01)
Last Update By:	CHARMAN
Update Date:	11/07/2006
Decode for MediumID:	Soil
Sampling Result ID:	348980
Feature Id:	0
Hazard Release Id:	386715
Medium:	703
Substance Abbrev.:	0
Unit Code:	Not reported
Observation:	False
Owner Operator:	False
Lab Data:	True
Sample Depth:	1 ft
Start Date:	08/15/2006
End Date:	08/15/2006
Min Concentration:	Not reported
Max Concentration:	Not reported

WATERFRONT PEARL CONDOMINIUMS CONSTRUCTION SITE (Continued) **S107543475**

Sample Comment: 47.4 ppm (BURM02)
Last Update By: CHARMAN
Update Date: 11/07/2006
Decode for MediumID: Soil

Substance ID.: 121643
Haz Release ID: 386716
Qty Released: Unknown
Date Released: Unknown
Update Date: 12/14/2005
Update By: SFORTUN
Substance Code: 7439-97-6
Substance Name: MERCURY
Substance Abbrev.: Not reported
Substance Category ID: 8467
Substance Category: Inorganics
Category Level: Not reported
Created By: Not reported
Created Date: 12/17/2002
Substance Category ID: 8467
Substance Category: Inorganics
Category Level: Not reported
Created By: Not reported
Created Date: 12/17/2002
Substance Alias ID: 319260
Sub Alias Name: HG
Substance Alias ID: 319261
Sub Alias Name: HYDRARGYRUM
Substance Alias ID: 319262
Sub Alias Name: LIQUID SILVER
Substance Alias ID: 319263
Sub Alias Name: QUICKSILVER
Comment ID: 305137
Release Code: General Comments
Release Comments: JSCS freshwater sediment PEC - 1.1 ppm
Decode for Relcomcd: General Comments
Sampling Result ID: 348438
Feature Id: 0
Hazard Release Id: 386716
Medium: 703
Substance Abbrev.: 0
Unit Code: 7
Observation: False
Owner Operator: False
Lab Data: True
Sample Depth: 0-20 feet bgs
Start Date: 10/27/2005
End Date: Not reported
Min Concentration: Not reported
Max Concentration: .48
Sample Comment: 0.48 ppm in soil grab sample at 15 feet bgs on Tax Lot 400; 0.35 ppm in soil composite GC-138, T.L. 300; 0.28 ppm in soil composite GC-140, T.L. 300; 0.26 ppm at GC-67, T.L. 300.
Last Update By: SFORTUN
Update Date: 03/07/2006
Decode for MediumID: Soil
Sampling Result ID: 348978

WATERFRONT PEARL CONDOMINIUMS CONSTRUCTION SITE (Continued) **S107543475**

Feature Id: 0
Hazard Release Id: 386716
Medium: 703
Substance Abbrev.: 0
Unit Code: Not reported
Observation: False
Owner Operator: False
Lab Data: True
Sample Depth: 1 ft
Start Date: 08/15/2006
End Date: 08/15/2006
Min Concentration: Not reported
Max Concentration: Not reported
Sample Comment: <0.2 ppm (BURM01 and 02)
Last Update By: CHARMAN
Update Date: 11/07/2006
Decode for MediumID: Soil

Substance ID.: 121679
Haz Release ID: 386717
Qty Released: Unknown
Date Released: Unknown
Update Date: 12/14/2005
Update By: SFORTUN
Substance Code: 7440-66-6
Substance Name: ZINC
Substance Abbrev.: Not reported
Substance Alias ID: 319302
Sub Alias Name: ZN
Comment ID: 305136
Release Code: General Comments
Release Comments: JSCS freshwater sediment PEC - 460 ppm
Decode for Relcomcd: General Comments
Sampling Result ID: 348439
Feature Id: 0
Hazard Release Id: 386717
Medium: 703
Substance Abbrev.: 0
Unit Code: 7
Observation: False
Owner Operator: False
Lab Data: True
Sample Depth: 0-20 feet bgs
Start Date: 10/27/2005
End Date: Not reported
Min Concentration: Not reported
Max Concentration: 399.00
Sample Comment: 399 ppm in soils composite at GC-U, Tax Lot 400; 331 ppm at GC-132, T.L. 300; 196 ppm at GC-67, T.L. 300; 160 ppm in soil composite 11, on Tax Lot 400.
Last Update By: SFORTUN
Update Date: 03/07/2006
Decode for MediumID: Soil
Sampling Result ID: 348976
Feature Id: 0
Hazard Release Id: 386717
Medium: 703

WATERFRONT PEARL CONDOMINIUMS CONSTRUCTION SITE (Continued) **S107543475**

Substance Abbrev.: 0
Unit Code: Not reported
Observation: False
Owner Operator: False
Lab Data: True
Sample Depth: 1 ft
Start Date: 08/15/2006
End Date: 08/15/2006
Min Concentration: Not reported
Max Concentration: Not reported
Sample Comment: 108 ppm (BURM01)
Last Update By: CHARMAN
Update Date: 11/07/2006
Decode for MediumID: Soil
Sampling Result ID: 348977
Feature Id: 0
Hazard Release Id: 386717
Medium: 703
Substance Abbrev.: 0
Unit Code: Not reported
Observation: False
Owner Operator: False
Lab Data: True
Sample Depth: 1 ft
Start Date: 08/15/2006
End Date: 08/15/2006
Min Concentration: Not reported
Max Concentration: Not reported
Sample Comment: 71.3 ppm (BURM02)
Last Update By: CHARMAN
Update Date: 11/07/2006
Decode for MediumID: Soil

Substance ID.: 121664
Haz Release ID: 386718
Qty Released: Unknown
Date Released: Unknown
Update Date: 12/14/2005
Update By: SFORTUN
Substance Code: 7440-38-2
Substance Name: ARSENIC
Substance Abbrev.: Not reported
Substance Category ID: 8439
Substance Category: Inorganics
Category Level: Not reported
Created By: Not reported
Created Date: 12/17/2002
Substance Category ID: 8439
Substance Category: Inorganics
Category Level: Not reported
Created By: Not reported
Created Date: 12/17/2002
Substance Alias ID: 319286
Sub Alias Name: AS
Sampling Result ID: 348440
Feature Id: 0
Hazard Release Id: 386718

WATERFRONT PEARL CONDOMINIUMS CONSTRUCTION SITE (Continued) **S107543475**

Medium: 703
Substance Abbrev.: 0
Unit Code: 7
Observation: False
Owner Operator: False
Lab Data: True
Sample Depth: 10-20 feet bgs
Start Date: 10/20/2005
End Date: Not reported
Min Concentration: Not reported
Max Concentration: 16.00
Sample Comment: Up to 16 ppm detected in deeper soils removed from the site and transported to Scappoose for disposal.
Last Update By: SFORTUN
Update Date: 12/14/2005
Decode for MediumID: Soil

Substance ID.: 121665
Haz Release ID: 386719
Qty Released: Unknown
Date Released: Unknown
Update Date: 12/14/2005
Update By: SFORTUN
Substance Code: 7440-39-3
Substance Name: BARIUM
Substance Abbrev.: Not reported
Substance Category ID: 8458
Substance Category: Inorganics
Category Level: Not reported
Created By: Not reported
Created Date: 12/17/2002
Substance Category ID: 8458
Substance Category: Inorganics
Category Level: Not reported
Created By: Not reported
Created Date: 12/17/2002
Substance Alias ID: 319287
Sub Alias Name: BA
Sampling Result ID: 348441
Feature Id: 0
Hazard Release Id: 386719
Medium: 703
Substance Abbrev.: 0
Unit Code: 7
Observation: False
Owner Operator: False
Lab Data: True
Sample Depth: 10-20 feet bgs
Start Date: 10/20/2005
End Date: Not reported
Min Concentration: Not reported
Max Concentration: 201.00
Sample Comment: Up to 201 ppb detected in deeper soils excavated from the site and sent to Scappoose for disposal.
Last Update By: SFORTUN
Update Date: 12/14/2005
Decode for MediumID: Soil

WATERFRONT PEARL CONDOMINIUMS CONSTRUCTION SITE (Continued) **S107543475**

Substance ID.: 121982
Haz Release ID: 386720
Qty Released: Unknown
Date Released: Unknown
Update Date: 12/14/2005
Update By: SFORTUN
Substance Code: ECD169
Substance Name: DIESEL - FUEL OIL
Substance Abbrev.: Not reported
Substance Category ID: 8529
Substance Category: Petroleum Related Releases for OSPIRG Report
Category Level: Not reported
Created By: Not reported
Created Date: 12/17/2002
Substance Category ID: 8529
Substance Category: Petroleum Related Releases for OSPIRG Report
Category Level: Not reported
Created By: Not reported
Created Date: 12/17/2002
Sampling Result ID: 348442
Feature Id: 0
Hazard Release Id: 386720
Medium: 703
Substance Abbrev.: 0
Unit Code: 7
Observation: False
Owner Operator: False
Lab Data: True
Sample Depth: 10-20 feet bgs
Start Date: 10/20/2005
End Date: Not reported
Min Concentration: Not reported
Max Concentration: 170.00
Sample Comment: Up to 170 ppm diesel fuel range petroleum (as mineral spirits) detected in deeper soils excavated from the site and sent to Scappoose for disposal.
Last Update By: SFORTUN
Update Date: 12/14/2005
Decode for MediumID: Soil

Substance ID.: 121988
Haz Release ID: 386721
Qty Released: Unknown
Date Released: Unknown
Update Date: 12/14/2005
Update By: SFORTUN
Substance Code: ECD198
Substance Name: OIL - LUBRICATING
Substance Abbrev.: Not reported
Substance Category ID: 8531
Substance Category: Petroleum Related Releases for OSPIRG Report
Category Level: Not reported
Created By: Not reported
Created Date: 12/17/2002
Substance Category ID: 8531
Substance Category: Petroleum Related Releases for OSPIRG Report
Category Level: Not reported

WATERFRONT PEARL CONDOMINIUMS CONSTRUCTION SITE (Continued) **S107543475**

Created By: Not reported
Created Date: 12/17/2002
Sampling Result ID: 348443
Feature Id: 0
Hazard Release Id: 386721
Medium: 703
Substance Abbrev.: 0
Unit Code: 7
Observation: False
Owner Operator: False
Lab Data: True
Sample Depth: 10-20 feet bgs
Start Date: 07/08/2003
End Date: Not reported
Min Concentration: Not reported
Max Concentration: 905.00
Sample Comment: Up to 840 ppm heavy petroleum (as motor oil) detected in deeper soils excavated from the site and sent to Scappoose for disposal.
Last Update By: SFORTUN
Update Date: 02/22/2006
Decode for MediumID: Soil

Substance ID.: 121671
Haz Release ID: 386722
Qty Released: Unknown
Date Released: Unknown
Update Date: 12/14/2005
Update By: SFORTUN
Substance Code: 7440-47-3
Substance Name: CHROMIUM
Substance Abbrev.: Not reported
Substance Category ID: 8462
Substance Category: Inorganics
Category Level: Not reported
Created By: Not reported
Created Date: 12/17/2002
Substance Category ID: 8462
Substance Category: Inorganics
Category Level: Not reported
Created By: Not reported
Created Date: 12/17/2002
Substance Alias ID: 319294
Sub Alias Name: CHROMIUM, TOTAL
Substance Alias ID: 318145
Sub Alias Name: CHROMIUM, INORGANIC
Sampling Result ID: 348444
Feature Id: 0
Hazard Release Id: 386722
Medium: 698
Substance Abbrev.: 0
Unit Code: 8
Observation: False
Owner Operator: False
Lab Data: True
Sample Depth: Not reported
Start Date: 04/25/2005
End Date: Not reported

WATERFRONT PEARL CONDOMINIUMS CONSTRUCTION SITE (Continued) **S107543475**

Min Concentration: Not reported
Max Concentration: 20.00
Sample Comment: Up to 20 ppb detected in shallow groundwater on Tax Lot 300 (B-2).
Last Update By: SFORTUN
Update Date: 02/22/2006
Decode for MediumID: Groundwater

Substance ID.: 121210
Haz Release ID: 386941
Qty Released: unknown
Date Released: unknown
Update Date: 11/07/2006
Update By: CHARMAN
Substance Code: 218-01-9
Substance Name: CHRYSENE
Substance Abbrev.: Not reported
Substance Category ID: 8481
Substance Category: Semi-volatiles
Category Level: Not reported
Created By: Not reported
Created Date: 12/17/2002
Substance Category ID: 8481
Substance Category: Semi-volatiles
Category Level: Not reported
Created By: Not reported
Created Date: 12/17/2002
Substance Alias ID: 317438
Sub Alias Name: BENZ(a)PHENANTHRENE
Substance Alias ID: 317439
Sub Alias Name: BENZPHENANTHRENE,1,2-
Substance Alias ID: 317440
Sub Alias Name: DIBENZONAPHTHALENE,1,2,5,6-
Comment ID: 305133
Release Code: General Comments
Release Comments: JSCS freshwater sediment PEC - 1.29 ppm
Decode for Relcomcd: General Comments
Sampling Result ID: 348971
Feature Id: 0
Hazard Release Id: 386941
Medium: 703
Substance Abbrev.: 0
Unit Code: Not reported
Observation: False
Owner Operator: False
Lab Data: True
Sample Depth: 1 ft
Start Date: 08/15/2006
End Date: 08/15/2006
Min Concentration: Not reported
Max Concentration: Not reported
Sample Comment: 0.067 ppm (BURM01)
Last Update By: CHARMAN
Update Date: 11/07/2006
Decode for MediumID: Soil

Substance ID.: 121195
Haz Release ID: 386942

WATERFRONT PEARL CONDOMINIUMS CONSTRUCTION SITE (Continued) **S107543475**

Qty Released: unknown
Date Released: unknown
Update Date: 11/07/2006
Update By: CHARMAN
Substance Code: 206-44-0
Substance Name: FLUORANTHENE
Substance Abbrev.: Not reported
Substance Category ID: 8491
Substance Category: Semi-volatiles
Category Level: Not reported
Created By: Not reported
Created Date: 12/17/2002
Substance Category ID: 8491
Substance Category: Semi-volatiles
Category Level: Not reported
Created By: Not reported
Created Date: 12/17/2002
Substance Alias ID: 317398
Sub Alias Name: BENZACENAPHTHENE,1,2-
Substance Alias ID: 317399
Sub Alias Name: BENZO(jk)FLUORENE
Comment ID: 305134
Release Code: General Comments
Release Comments: JSCS freshwater sediment PEC - 2.23 ppm
Decode for Relcomcd: General Comments
Sampling Result ID: 348972
Feature Id: 0
Hazard Release Id: 386942
Medium: 703
Substance Abbrev.: 0
Unit Code: Not reported
Observation: False
Owner Operator: False
Lab Data: True
Sample Depth: 1 ft
Start Date: 08/15/2006
End Date: 08/15/2006
Min Concentration: Not reported
Max Concentration: Not reported
Sample Comment: 0.086 ppm (BURM01)
Last Update By: CHARMAN
Update Date: 11/07/2006
Decode for MediumID: Soil
Sampling Result ID: 348973
Feature Id: 0
Hazard Release Id: 386942
Medium: 703
Substance Abbrev.: 0
Unit Code: Not reported
Observation: False
Owner Operator: False
Lab Data: True
Sample Depth: 1 ft
Start Date: 08/15/2006
End Date: 08/15/2006
Min Concentration: Not reported
Max Concentration: Not reported

WATERFRONT PEARL CONDOMINIUMS CONSTRUCTION SITE (Continued) **S107543475**

Sample Comment: 0.062 ppm (BURM02)
Last Update By: CHARMAN
Update Date: 11/07/2006
Decode for MediumID: Soil

Substance ID.: 121019
Haz Release ID: 386943
Qty Released: unknown
Date Released: unknown
Update Date: 11/07/2006
Update By: CHARMAN
Substance Code: 129-00-0
Substance Name: PYRENE
Substance Abbrev.: Not reported
Substance Category ID: 8497
Substance Category: Semi-volatiles
Category Level: Not reported
Created By: Not reported
Created Date: 12/17/2002
Substance Category ID: 8497
Substance Category: Semi-volatiles
Category Level: Not reported
Created By: Not reported
Created Date: 12/17/2002
Substance Alias ID: 316950
Sub Alias Name: BENZO(def)PHENANTHRENE
Comment ID: 305135
Release Code: General Comments
Release Comments: JSCS freshwater sediment PEC - 1.52 ppm
Decode for Relcomcd: General Comments
Sampling Result ID: 348974
Feature Id: 0
Hazard Release Id: 386943
Medium: 703
Substance Abbrev.: 0
Unit Code: Not reported
Observation: False
Owner Operator: False
Lab Data: True
Sample Depth: 1 ft
Start Date: 08/15/2006
End Date: 08/15/2006
Min Concentration: Not reported
Max Concentration: Not reported
Sample Comment: 0.086 ppm (BURM01)
Last Update By: CHARMAN
Update Date: 11/07/2006
Decode for MediumID: Soil
Sampling Result ID: 348975
Feature Id: 0
Hazard Release Id: 386943
Medium: 703
Substance Abbrev.: 0
Unit Code: Not reported
Observation: False
Owner Operator: False
Lab Data: True

WATERFRONT PEARL CONDOMINIUMS CONSTRUCTION SITE (Continued) **S107543475**

Sample Depth: 1 ft
Start Date: 08/15/2006
End Date: 08/15/2006
Min Concentration: Not reported
Max Concentration: Not reported
Sample Comment: 0.065 ppm (BURM02)
Last Update By: CHARMAN
Update Date: 11/07/2006
Decode for MediumID: Soil

Narrative:
NARR ID: 5747509
NARR Code: Site Contacts
Created By: JWAGGY
Created Date: 11/22/2005
Updated By: SFORTUN
Updated Date: 02/22/2006
Decode for NarcdID: Site Contacts
NARR Comments: Owners: Tax Lots 300 & 400 (site address: 1118 NW Front Avenue, 97209) (mailing address: 13625 NE Jarrett Street, 97230): Naito Properties LLC Attn: Justin B. Denton 1600 Pioneer Tower 888 SW 5th Avenue Portland, OR 97204-2099 Registered Agent: TT Administrative Services, LLC 1600 Pioneer Tower 888 SW 5th Avenue Portland, OR 97204-2099 Contact: Lynn Green, Senior Environmental Scientist EVREN Northwest, Inc. P.O. Box 80747 Portland, OR 97280-1747 503-452-5561 Fax: 503-452-7669 lynng@evren-nw.com Contact: Cless Woodward, Project Manager Westech Construction, Inc. 503-777-7000 Fax: 503-774-3191 cless@wtc-inc.com Contact: J. Mark Morford Stoel Rives LLP 900 SW 5th Avenue, Suite 2600 Portland, OR 97204 503-294-9259 503-224-3380 Fax: 503-220-2480 jmmorford@stoel.com Interested Party: Waterfront Pearl Limited Partnership 1111 W. Hastings Street, Suite 200 Vancouver, BC V6E 2J3 604-687-2816 Registered Agent Margaret B. Kushner 900 SW 5th Avenue, Suite 2600 Portland, OR 97204 Interested Party: Pemcor Waterfront Pearl, Inc. Attn: Paul Mayer 1111 W. Hastings Street, Suite 200 Vancouver, BC V6E 2J3 604-687-2816 Registered Agent Margaret B. Kushner 900 SW 5th Avenue, Suite 2600 Portland, OR 97204 Interested Party: Pemcor Investment Corporation (development partner) Pemcor Development Corp. 1111 W. Hastings Street, Suite 200 Vancouver, BC V6E 2J3 604-687-2816 Interested Party: GranCorp, Inc. (development partner) GranCorp Holdings LLC 600 University Street, #1014 Seattle, WA 98101 206-625-9019 Fax: 206-625-9120 michael@grancorp.com Interested Party: Otak, Inc., architects Attn: Judd Janes, Scott Shumaker 17355 SW Boones Ferry Rd. Lake Oswego, OR 97035-5217 503-635-3618 Fax: 503-635-5395 Registered Agent Jonathan A. Bennett 851 SW 6th Avenue, Suite 1500 Portland, OR 97204 Interested Party: Naito Properties LLC, developer Attn: Kirsten Cowden 1600 Pioneer Tower 888 SW 5th Avenue Portland, OR 97204-2099 503-517-4358 Interested Party: Tonkon Torp, LLP Attn: Joe Voboril 1600 Pioneer Tower 888 SW 5th Avenue Portland, OR 97204-2099 503-221-1440 Fax: 503-274-8779 Interested Party: Vickers/Nelson & Associates Attn: Doug Nelson 1420 NW Lovejoy Street, Suite 416 Portland, OR 97209 503-233-7008 Interested Party: Hoffman Construction Attn: Jon Dooley 805 SW Broadway, Suite 2100 Portland, OR 97205 503-228-2565

NARR ID: 5747567
NARR Code: Contamination
Created By: SFORTUN

WATERFRONT PEARL CONDOMINIUMS CONSTRUCTION SITE (Continued) **S107543475**

Created Date: 12/14/2005
Updated By: CHARMAN
Updated Date: 11/07/2006
Decode for NarcdID: Contamination
NARR Comments: Petroleum, PAHs, and metals have been detected in subsurface soils at the site. Soils being excavated from Tax Lot 400 are contaminated with concentrations of benzo(a)anthracene, benzo(b)fluoranthene, and benzo(a)pyrene that exceed EPA Region IX Residential Soil Preliminary Remediation Goals (PRGs). Benzo(a)pyrene has been detected in subsurface soils at concentrations that exceed the Industrial PRG. Subsurface soils have also contained chromium, copper, lead, mercury, and zinc above DEQ Ecological Risk Assessment screening values for plants, birds, invertebrates, and/or mammals. Deeper soils initially excavated from the site and hauled to Scappoose for disposal contained arsenic, barium, and leachable lead above DEQ Ecological Risk Assessment screening values for plants, birds, and/or freshwater aquatic life. Excavated soils are currently being sent to Hillsboro Landfill for disposal, although debris-free soils will be sent to a Tigard Sand and Gravel pit for disposal as clean soils. (11/7/06 CWH/SAP) Between November 7, 2005 and April 7, 2006 approximately 74,000 tons of soil, primarily historic fill materials, were delivered to the Hillsboro Landfill. Between March 14 to April 4, 2006 soils were sampled from the excavation walls and bottom to determine residual concentrations of PAHs and metals (Pb, Hg, Zn). The confirmation samples from the excavation were developed into exposure point concentrations and evaluated for risk to human health in a residential setting for the contaminants of potential concern - benzo(a)pyrene and dibenz(a,h)anthracene. No unacceptable risks to human health were calculated. The most likely ecological exposure pathway was determined to be surface runoff from the site to the Willamette River. To evaluate this pathway, two soil samples were taken from the remaining embankment along the river in August of 2006. These soil samples were evaluated for PAHs and the metals lead, mercury and zinc. All concentrations were below freshwater sediment Probable Effects Concentrations (PECs) for benthic invertebrates establish as part of the Joint Source Control Strategy (JSCS) for Portland Harbor (see http://www.deq.state.or.us/nwr/PortlandHarbor/JSCS.htm) - except for one sample (BURM01) that measured lead at 128 ppm - equal to the sediment PEC for lead.

NARR ID: 5747568
NARR Code: Disposals
Created By: SFORTUN
Created Date: 12/14/2005
Updated By: SFORTUN
Updated Date: 12/14/2005
Decode for NarcdID: Disposals
NARR Comments: Soils that were first excavated from the site (Tax Lot 400) were initially sent to Scappoose for disposal as clean soils. Those soils have now been removed to Hillsboro Landfill for disposal. Site soils are currently being visually examined for debris as they are being excavated. Soils with significant wood debris are being sent to Hillsboro Landfill for disposal. Soils with no visible wood debris will be sent to a Tigard Sand and Gravel pit for burial as clean soils.

WATERFRONT PEARL CONDOMINIUMS CONSTRUCTION SITE (Continued) **S107543475**

NARR ID: 5747564
NARR Code: Data Sources
Created By: SFORTUN
Created Date: 12/12/2005
Updated By: CHARMAN
Updated Date: 01/16/2007
Decode for NarcdID: Data Sources
NARR Comments: Site Screening, Albers Mill Property, NW Front Avenue, prepared for Norcrest China Co., by GRI, November 11, 1988. Preliminary Site Assessment, River Queen Restaurant Site, 1300 NW Front, prepared for Norcrest China Co., by GRI, November 8, 1991. Seismic and Preliminary Foundation Consultation, River Queen Site, Portland, Oregon; GRI (3761 Seismic and Foundation Consultation); November 22, 2002. Phase I Environmental Site Assessment, River Queen Redevelopment Project, 1300 NW Naito Parkway, prepared for Tonkon Torp, LLC, by GRI, February 5, 2003. Phase II Environmental Site Assessment, River Queen Project, 1300 NW Naito Parkway, prepared for Tonkon Torp LLP, by GRI, August 12, 2004. Supplemental Groundwater Test Results, fax memo to Otak, Inc., by GRI, February 3, 2005. Geotechnical Investigation, Waterfront Pearl Project, NW Naito Parkway, Portland, Oregon; GRI (4186 Geotechnical Rpt); February 24, 2005. Laboratory Test Results, Wy-East Enviromental Sciences, Inc. (fax); May 4, 2005. Additional Water and Soil Environmental Test Results, fax memo to Otak, Inc., by Geotechnical & Environmental Consultants (GRI), May 5, 2005. Responses to Site Development Checklist, Waterfront Pearl Project, Application No. 05-111751-EXC-01-CO; GRI (Project No. 4186); May 20, 2005. Action Plan Amending Erosion Sediment Control Plan, Waterfront Pearl Site, 1300 NW Naito Parkway, Portland, Oregon (DRAFT); EVREN Northwest, Inc.; January 6, 2006. Work Plan for Site Closure, Waterfront Pearl Site, 1300 NW Naito Parkway, Portland, Oregon; EVREN Northwest, Inc.; March 7, 2006. Technical Memorandum: Scappoose Fill Sites Soil Removal, Waterfront Pearl Condominium Project; EVREN Northwest, Inc.; March 14, 2006. Technical Memorandum, Confirmation Soil Sampling, Waterfront Pearl Development, 1300 NW Naito Parkway, Portland, Oregon; April 23, 2006; EVREN Northwest, Inc. Risk Assessment, Waterfront Pearl Development, 1300 NW Naito Parkway, Portland, Oregon (ECSI Site ID No. 4535); May 1, 2006; EVREN Northwest, Inc. Response to ODEQ Comments, Waterfront Pearl Development, 1300 NW Naito Parkway, Portland, Oregon; September 14, 2006; EVREN Northwest, Inc.

NARR ID: 5747569
NARR Code: General Site Description
Created By: SFORTUN
Created Date: 12/14/2005
Updated By: SFORTUN
Updated Date: 12/14/2005
Decode for NarcdID: General Site Description
NARR Comments: The site is predominantly former blacktop-paved parking lots and the location of the former Liberty Ship Memorial Park. The Albers Mill Building, an historic flour mill that was renovated as an office building, occupies the southeastern end of the site. The vacant portion of the site are currently being redeveloped for construction of hi-rise condominiums.

NARR ID: 5747577
NARR Code: Hazardous Substance/Waste Types

WATERFRONT PEARL CONDOMINIUMS CONSTRUCTION SITE (Continued) **S107543475**

Created By: SFORTUN
Created Date: 12/14/2005
Updated By: SFORTUN
Updated Date: 12/14/2005
Decode for NarcdID: Hazardous Substance/Waste Types
NARR Comments: Petroleum (motor oil; mineral spirits), PAHs, and metals (chromium, copper, lead, mercury, zinc) in site soils. Copper in site groundwater.

NARR ID: 5747506
NARR Code: Site Location
Created By: JWAGGY
Created Date: 11/22/2005
Updated By: SFORTUN
Updated Date: 02/22/2006
Decode for NarcdID: Site Location
NARR Comments: 1118 NW Front Avenue (Tax Lots 300 and 400) Located in Northwest Portland, between NW Front Avenue / NW Naito Parkway on the southwest, and the Willamette River on the northeast. A parking lot for the Albers Mill Building is located along the site's southeastern boundary; the Union Station Horse Barn site (ECSI #2407) is located along the site's northwestern boundary. The Union Station Agricultural Marketing Center site (also known as Union Station Parcel A North) (ECSI #1962) is located directly across NW Front Avenue / NW Naito Parkway from the site. Tax Lots: 1N1E34BB 300 and 1N1E34BB 400 Tax Lot 300 = 1.84 acres Tax Lot 400 = 0.56 acres

NARR ID: 5747507
NARR Code: Pathways Other Hazards
Created By: JWAGGY
Created Date: 11/22/2005
Updated By: SFORTUN
Updated Date: 02/22/2006
Decode for NarcdID: Pathways & Other Hazards
NARR Comments: Local environmental attributes and special receptors of note: This site is located within DEQ's definition of a Vulnerable Area (VA) for surface waters, (water quality limited for toxics and Oregon Health Division Health Advisory, mercury in fish tissue). This site also lies directly across the river from a high poverty area. The site was formerly a paved parking area, as well as the location of the former Liberty Ship Memorial Park, but is now being redeveloped for condominiums. Fill was placed on the site at some time in the past. Soils being excavated from Tax Lots 400 are contaminated with concentrations of benzo(a)anthracene, benzo(b)fluoranthene, and benzo(a)pyrene that exceed EPA Region IX Residential Soil Preliminary Remediation Goals (PRGs). Benzo(a)pyrene has been detected in subsurface soils at concentrations that exceed the Industrial PRG. Excavated soils are currently being sent to Hillsboro Landfill for disposal, but debris-free soils will sent to a Tigard Sand and Gravel pit for disposal as clean soils. Subsurface contaminants could represent a potential threat to construction workers or utility trench workers. Contaminated groundwater could discharge to the Willamette River, which is migratory habitat for Threatened and Endangered salmonids.

NARR ID: 5747508
NARR Code: Remedial Action

WATERFRONT PEARL CONDOMINIUMS CONSTRUCTION SITE (Continued) **S107543475**

Created By: JWAGGY
Created Date: 11/22/2005
Updated By: CHARMAN
Updated Date: 11/07/2006
Decode for NarcdID: Remedial Action
NARR Comments: (11/22/05 SMF/SAP) Site recommended for site screening; contamination discovered during site construction. (11/7/06 CWH/SAP) Waterfront Pearl Limited Partnership entered into DEQ's Voluntary Cleanup Program via a letter agreement dated January 17, 2006. Removal of soils, primarily historic fill, occurred between November of 2005 and April of 2006. Approximately 74,000 tons of the fill material was removed and taken to the Hillsboro Landfill. Confirmation sampling of excavation bottom and accessible sidewalls took place near the end of the excavation activity in March and April of 2006. Confirmation samples were evaluated for PAHs and several metals. Contaminants of Potential Concern (COPCs) for human health in a residential setting, were determined to be benzo(a)pyrene and dibenz(a,h)anthracene, based on frequency of detection in confirmation samples. A quantitative risk assessment (RA) showed that there were no unacceptable risks to human health. Ecological risks were evaluated by comparing two surface soils samples, acquired from the near shore area of the site in August of 2006, to freshwater sediment Probable Effects Concentrations (PECs) for benthic invertebrates developed as part of the Joint Source Control Strategy for Portland Harbor. The soil samples were tested for PAHs, lead, mercury and zinc. Lead was detected in one sample at 128 ppm, which was equal to the PEC, but all other concentrations were below the PEC levels. Based on the Human Health Risk Assessment and screening-level ecological risk assessment, DEQ has determined that no further action is necessary. DEQ will go out for public comment on December 1, 2006.

NARR ID: 5747578
NARR Code: Site History
Created By: SFORTUN
Created Date: 12/14/2005
Updated By: SFORTUN
Updated Date: 02/22/2006
Decode for NarcdID: Site History
NARR Comments: The site is predominantly former blacktop-paved parking lots and the location of the former Liberty Ship Memorial Park, where concrete hulls from scrapped liberty ships were buried sometime after World War II. Much of the site was filled at sometime in the past. Waterfront warehousing and a riverfront pier occupied the site, historically. An abandoned railroad spur is located along the southwestern edge of the site. The vacant portion of the site are currently being redeveloped for construction of hi-rise condominiums.

Administrative Action:
Action ID: 9440
Region: Northwestern Region
Complete Date: 01/16/2007
Rank Value: Not reported
Cleanup Flag: False
Created Date: 11/07/2006
Decode for AgencyID: Department of Environmental Quality
Decode for RegionID: Northwest Region
Category: Remedial Action
Action Code Flag: False

WATERFRONT PEARL CONDOMINIUMS CONSTRUCTION SITE (Continued) **S107543475**

Action: Letter Agreement
Further Action: 0
Comments: Not reported

Action ID: 9484
Region: Northwestern Region
Complete Date: 04/04/2006
Rank Value: Not reported
Cleanup Flag: False
Created Date: 11/07/2006
Decode for AgencyID: Department of Environmental Quality
Decode for RegionID: Northwest Region
Category: Remedial Action
Action Code Flag: False
Action: REMEDIAL INVESTIGATION
Further Action: 0
Comments: Not reported

Action ID: 9486
Region: Northwestern Region
Complete Date: 05/01/2006
Rank Value: Not reported
Cleanup Flag: False
Created Date: 11/07/2006
Decode for AgencyID: Department of Environmental Quality
Decode for RegionID: Northwest Region
Category: Remedial Action
Action Code Flag: False
Action: RISK ASSESSMENT
Further Action: 0
Comments: Not reported

Action ID: 9491
Region: Northwestern Region
Complete Date: 04/07/2006
Rank Value: Not reported
Cleanup Flag: False
Created Date: 11/07/2006
Decode for AgencyID: Department of Environmental Quality
Decode for RegionID: Northwest Region
Category: Remedial Action
Action Code Flag: False
Action: REMOVAL
Further Action: 0
Comments: Not reported

Action ID: 9443
Region: Northwestern Region
Complete Date: 01/16/2007
Rank Value: Not reported
Cleanup Flag: False
Created Date: 02/09/2007
Decode for AgencyID: Department of Environmental Quality
Decode for RegionID: Northwest Region
Category: Remedial Action
Action Code Flag: False
Action: NO FURTHER STATE ACTION REQUIRED

WATERFRONT PEARL CONDOMINIUMS CONSTRUCTION SITE (Continued) **S107543475**

Further Action: 0
Comments: Not reported

Action ID: 9424
Region: Not reported
Complete Date: 11/22/2005
Rank Value: Not reported
Cleanup Flag: False
Created Date: 11/22/2005
Decode for AgencyID: Department of Environmental Quality
Decode for RegionID: Not reported
Category: Administrative Action
Action Code Flag: False
Action: Site added to database
Further Action: Not reported
Comments: Not reported

Action ID: 9508
Region: Northwestern Region
Complete Date: 11/22/2005
Rank Value: Not reported
Cleanup Flag: False
Created Date: 11/22/2005
Decode for AgencyID: Department of Environmental Quality
Decode for RegionID: Northwest Region
Category: Remedial Action
Action Code Flag: False
Action: Site Screening recommended (EV)
Further Action: High
Comments: Not reported

Operations:
Operation Id: 135134
Operation Status: Active
Common Name: Waterfront Pearl Condominiums
Yrs of Operation: 2005
Comments: Construction activities begun October 2005
Updated Date: 11/23/2005
Updated By: SFORTUN
Decode for OpstatID: Active

VCS:
Name: WATERFRONT PEARL CONDOMINIUMS CONSTRUCTION SITE
Address: 1118 NW FRONT AVE.
City,State,Zip: PORTLAND, OR 97209
ECS Site ID: 4535
Facility Size: 2.4 acres
Action: NO FURTHER STATE ACTION REQUIRED
Start Date: 01/16/2007
End Date: 01/16/2007
Program: VCS
Latitude: 45.5327
Longitude: -122.6786

359 SW 1/2-1 0.813 mi. 4293 ft. | **CENTENNIAL MILLS DIV - ADM MILLING CO**
1362 NW NAITO PKWY
PORTLAND, OR 97209

OR ECSI
OR LUST
OR UST
OR VCP
OR NPDES

1000642461
N/A

Relative: Lower

Actual: 33 ft.

ECSI:

Name:	CENTENNIAL MILLS
Address:	1362 NW NAITO PKWY.
City,State,Zip:	PORTLAND, OR 97209
State ID Number:	5136
Brown ID:	0
Study Area:	False
Region ID:	Not reported
Legislatve ID:	831
Investigation:	Suspect
FACA ID:	4323
Further Action:	0
Lat/Long (dms):	45 32 1.00 / -122 40 48.40
County Code:	26.00
Score Value:	Not reported
Cerclis ID:	Not reported
Township Coord.:	1.00
Township Zone:	N
Range Coord:	1.00
Range Zone:	E
Section Coord:	34
Qtr Section:	BB
Tax Lots:	100
Size:	4.45 acres
NPL:	False
Orphan:	False
Updated By:	KDANA
Update Date:	01/17/2023
Created Date:	02/09/2009
Decode For RegionID:	Not reported
Decode For BrownID:	Not reported
Decode For Furtheract:	Not reported
Decode For Investstat:	Suspect
Decode For Legislative:	Owner, operator or other party under agreement, order or consent decree under ORS 465.200 or 465.420
Alias Name:	ADM Mill

Hazardous Release:

Substance ID.:	121462
Haz Release ID:	388503
Qty Released:	unknown
Date Released:	unknown
Update Date:	02/05/2020
Update By:	KDANA
Substance Code:	56-55-3
Substance Name:	BENZO(a)ANTHRACENE
Substance Abbrev.:	Not reported
Substance Category ID:	8475
Substance Category:	Semi-volatiles
Category Level:	Not reported
Created By:	Not reported
Created Date:	12/17/2002
Substance Category ID:	8475
Substance Category:	Semi-volatiles

CENTENNIAL MILLS DIV - ADM MILLING CO (Continued) **1000642461**

Category Level:	Not reported
Created By:	Not reported
Created Date:	12/17/2002
Substance Alias ID:	318790
Sub Alias Name:	BENZ(a)ANTHRACENE
Substance Alias ID:	318791
Sub Alias Name:	BENZANTHRACENE,1,2-
Substance Alias ID:	318792
Sub Alias Name:	BENZANTHRENE
Substance Alias ID:	318793
Sub Alias Name:	BENZOANTHRACENE
Substance Alias ID:	318794
Sub Alias Name:	BENZPHENANTHRENE,2,3-
Substance Alias ID:	318795
Sub Alias Name:	NAPHTHANTHRACENE
Substance Alias ID:	318796
Sub Alias Name:	TETRAPHENE
Comment ID:	305983
Release Code:	General Comments
Release Comments:	Highest concentrations detected in borings GP-31 (soil) and GP-E (groundwater)
Decode for Relcomcd:	General Comments
Sampling Result ID:	351119
Feature Id:	0
Hazard Release Id:	388503
Medium:	698
Substance Abbrev.:	0
Unit Code:	8
Observation:	False
Owner Operator:	False
Lab Data:	True
Sample Depth:	10-15 ft bgs
Start Date:	12/10/1999
End Date:	12/10/1999
Min Concentration:	Not reported
Max Concentration:	22.10
Sample Comment:	up to 22.1 ppb
Last Update By:	KDANA
Update Date:	02/05/2020
Decode for MediumID:	Groundwater
Sampling Result ID:	351128
Feature Id:	0
Hazard Release Id:	388503
Medium:	703
Substance Abbrev.:	0
Unit Code:	7
Observation:	False
Owner Operator:	False
Lab Data:	True
Sample Depth:	0.3-3.0 ft bgs
Start Date:	11/09/2012
End Date:	11/09/2012
Min Concentration:	Not reported
Max Concentration:	49.00
Sample Comment:	up to 49.0 ppm
Last Update By:	KDANA
Update Date:	06/01/2021

CENTENNIAL MILLS DIV - ADM MILLING CO (Continued) **1000642461**

Decode for MediumID: Soil

Substance ID.: 121374
Haz Release ID: 388504
Qty Released: unknown
Date Released: unknown
Update Date: 02/05/2020
Update By: KDANA
Substance Code: 50-32-8
Substance Name: BENZO(a)PYRENE
Substance Abbrev.: Not reported
Substance Category ID: 8476
Substance Category: Semi-volatiles
Category Level: Not reported
Created By: Not reported
Created Date: 12/17/2002
Substance Category ID: 8476
Substance Category: Semi-volatiles
Category Level: Not reported
Created By: Not reported
Created Date: 12/17/2002
Substance Alias ID: 318559
Sub Alias Name: B(a)P
Substance Alias ID: 318560
Sub Alias Name: BENZOPYRENE,3,4-
Substance Alias ID: 318561
Sub Alias Name: BENZPYRENE,3,4-
Substance Alias ID: 318562
Sub Alias Name: BP
Comment ID: 305985
Release Code: General Comments
Release Comments: Highest concentrations detected in borings GP-31 (soil) and GP-E (groundwater)
Decode for Relcomcd: General Comments
Sampling Result ID: 351120
Feature Id: 0
Hazard Release Id: 388504
Medium: 698
Substance Abbrev.: 0
Unit Code: 8
Observation: False
Owner Operator: False
Lab Data: True
Sample Depth: 10-15 ft bgs
Start Date: 12/10/1999
End Date: 12/10/1999
Min Concentration: Not reported
Max Concentration: 32.10
Sample Comment: up to 32.1 ppb
Last Update By: KDANA
Update Date: 02/05/2020
Decode for MediumID: Groundwater
Sampling Result ID: 351129
Feature Id: 0
Hazard Release Id: 388504
Medium: 703
Substance Abbrev.: 0

CENTENNIAL MILLS DIV - ADM MILLING CO (Continued) **1000642461**

Unit Code: 7
Observation: False
Owner Operator: False
Lab Data: True
Sample Depth: 0.3-3.0 ft bgs
Start Date: 11/09/2012
End Date: 11/09/2012
Min Concentration: Not reported
Max Concentration: 60.70
Sample Comment: up to 60.7 ppm
Last Update By: KDANA
Update Date: 06/01/2021
Decode for MediumID: Soil

Substance ID.: 121192
Haz Release ID: 388505
Qty Released: unknown
Date Released: unknown
Update Date: 02/05/2020
Update By: KDANA
Substance Code: 205-99-2
Substance Name: BENZO(b)FLUORANTHENE
Substance Abbrev.: Not reported
Substance Category ID: 8477
Substance Category: Semi-volatiles
Category Level: Not reported
Created By: Not reported
Created Date: 12/17/2002
Substance Category ID: 8477
Substance Category: Semi-volatiles
Category Level: Not reported
Created By: Not reported
Created Date: 12/17/2002
Substance Alias ID: 317390
Sub Alias Name: B(b)F
Substance Alias ID: 317391
Sub Alias Name: BENZ(e)ACEPHENANTHRYLENE
Substance Alias ID: 317392
Sub Alias Name: BENZFLUORANTHENE,3,4-
Substance Alias ID: 317393
Sub Alias Name: BENZOFLUORANTHENE,2,3-
Substance Alias ID: 317394
Sub Alias Name: BENZOFLUORANTHENE,3,4-
Comment ID: 305986
Release Code: Data Sources
Release Comments: Phase 1 & 2 ESA (2000)
Decode for Relcomcd: Data Sources
Comment ID: 305987
Release Code: General Comments
Release Comments: Highest concentrations detected in borings GP-B (soil) and GP-E (groundwater)
Decode for Relcomcd: General Comments
Sampling Result ID: 351121
Feature Id: 0
Hazard Release Id: 388505
Medium: 698
Substance Abbrev.: 0

CENTENNIAL MILLS DIV - ADM MILLING CO (Continued) **1000642461**

Unit Code: 8
Observation: False
Owner Operator: False
Lab Data: True
Sample Depth: 10-15 ft bgs
Start Date: 12/10/1999
End Date: 12/10/1999
Min Concentration: Not reported
Max Concentration: 17.60
Sample Comment: up to 17.6 ppb
Last Update By: KDANA
Update Date: 02/05/2020
Decode for MediumID: Groundwater
Sampling Result ID: 351130
Feature Id: 0
Hazard Release Id: 388505
Medium: 703
Substance Abbrev.: 0
Unit Code: 7
Observation: False
Owner Operator: False
Lab Data: True
Sample Depth: 15-16 ft bgs
Start Date: 12/09/1999
End Date: 12/09/1999
Min Concentration: Not reported
Max Concentration: 15.60
Sample Comment: up to 15.6 ppm
Last Update By: KDANA
Update Date: 02/05/2020
Decode for MediumID: Soil

Substance ID.: 121196
Haz Release ID: 388506
Qty Released: unknown
Date Released: unknown
Update Date: 02/05/2020
Update By: KDANA
Substance Code: 207-08-9
Substance Name: BENZO(k)FLUORANTHENE
Substance Abbrev.: Not reported
Substance Category ID: 8478
Substance Category: Semi-volatiles
Category Level: Not reported
Created By: Not reported
Created Date: 12/17/2002
Substance Category ID: 8478
Substance Category: Semi-volatiles
Category Level: Not reported
Created By: Not reported
Created Date: 12/17/2002
Substance Alias ID: 317400
Sub Alias Name: B(k)F
Substance Alias ID: 317401
Sub Alias Name: BENZOFLUORANTHENE,11,12-
Comment ID: 305988
Release Code: Data Sources

CENTENNIAL MILLS DIV - ADM MILLING CO (Continued) **1000642461**

Release Comments: Phase 1 & 2 ESA (2000)
Decode for Relcomcd: Data Sources
Comment ID: 305989
Release Code: General Comments
Release Comments: Highest concentrations detected in borings GP-B (soil) and GP-E (groundwater)
Decode for Relcomcd: General Comments
Sampling Result ID: 351122
Feature Id: 0
Hazard Release Id: 388506
Medium: 698
Substance Abbrev.: 0
Unit Code: 8
Observation: False
Owner Operator: False
Lab Data: True
Sample Depth: 10-15 ft bgs
Start Date: 12/10/1999
End Date: 12/10/1999
Min Concentration: Not reported
Max Concentration: 18.90
Sample Comment: up to 18.9 ppb
Last Update By: KDANA
Update Date: 02/05/2020
Decode for MediumID: Groundwater
Sampling Result ID: 351131
Feature Id: 0
Hazard Release Id: 388506
Medium: 703
Substance Abbrev.: 0
Unit Code: 7
Observation: False
Owner Operator: False
Lab Data: True
Sample Depth: 15-16 ft bgs
Start Date: 12/09/1999
End Date: 12/09/1999
Min Concentration: Not reported
Max Concentration: 14.40
Sample Comment: up to 14.4 ppm
Last Update By: KDANA
Update Date: 02/05/2020
Decode for MediumID: Soil

Substance ID.: 121210
Haz Release ID: 388507
Qty Released: unknown
Date Released: unknown
Update Date: 02/05/2020
Update By: KDANA
Substance Code: 218-01-9
Substance Name: CHRYSENE
Substance Abbrev.: Not reported
Substance Category ID: 8481
Substance Category: Semi-volatiles
Category Level: Not reported
Created By: Not reported

CENTENNIAL MILLS DIV - ADM MILLING CO (Continued) **1000642461**

Created Date: 12/17/2002
Substance Category ID: 8481
Substance Category: Semi-volatiles
Category Level: Not reported
Created By: Not reported
Created Date: 12/17/2002
Substance Alias ID: 317438
Sub Alias Name: BENZ(a)PHENANTHRENE
Substance Alias ID: 317439
Sub Alias Name: BENZPHENANTHRENE,1,2-
Substance Alias ID: 317440
Sub Alias Name: DIBENZONAPHTHALENE,1,2,5,6-
Comment ID: 305991
Release Code: General Comments
Release Comments: Highest concentrations detected in boring GP-31 (soil) and GP-E (groundwater)
Decode for Relcomcd: General Comments
Sampling Result ID: 351123
Feature Id: 0
Hazard Release Id: 388507
Medium: 698
Substance Abbrev.: 0
Unit Code: 8
Observation: False
Owner Operator: False
Lab Data: True
Sample Depth: 10-15 ft bgs
Start Date: 12/10/1999
End Date: 12/10/1999
Min Concentration: Not reported
Max Concentration: 26.90
Sample Comment: up to 26.9 ppb
Last Update By: KDANA
Update Date: 02/05/2020
Decode for MediumID: Groundwater
Sampling Result ID: 351222
Feature Id: 0
Hazard Release Id: 388507
Medium: 703
Substance Abbrev.: 0
Unit Code: 7
Observation: False
Owner Operator: False
Lab Data: True
Sample Depth: 0.3-3.0 ft bgs
Start Date: 11/09/2012
End Date: 11/09/2012
Min Concentration: Not reported
Max Concentration: 53.50
Sample Comment: up to 53.5 ppm
Last Update By: KDANA
Update Date: 06/01/2021
Decode for MediumID: Soil

Substance ID.: 121415
Haz Release ID: 388508
Qty Released: unknown

CENTENNIAL MILLS DIV - ADM MILLING CO (Continued) **1000642461**

Date Released: unknown
Update Date: 02/05/2020
Update By: KDANA
Substance Code: 53-70-3
Substance Name: DIBENZO(a,h)ANTHRACENE
Substance Abbrev.: Not reported
Substance Category ID: 8499
Substance Category: Semi-volatiles
Category Level: Not reported
Created By: Not reported
Created Date: 12/17/2002
Substance Category ID: 8499
Substance Category: Semi-volatiles
Category Level: Not reported
Created By: Not reported
Created Date: 12/17/2002
Substance Alias ID: 318667
Sub Alias Name: DB(a,h)A
Substance Alias ID: 318668
Sub Alias Name: DIBENZ(a,h)ANTHRACENE
Substance Alias ID: 318669
Sub Alias Name: DIBENZANTHRACENE,1,2-5,6-
Substance Alias ID: 318670
Sub Alias Name: DIBENZANTHRACENE,1,2:5,6-
Comment ID: 305993
Release Code: General Comments
Release Comments: Highest concentrations detected in boring GP-31 (soil) and GP-E (groundwater)
Decode for Relcomcd: General Comments
Sampling Result ID: 351124
Feature Id: 0
Hazard Release Id: 388508
Medium: 698
Substance Abbrev.: 0
Unit Code: 8
Observation: False
Owner Operator: False
Lab Data: True
Sample Depth: 10-15 ft bgs
Start Date: 12/10/1999
End Date: 12/10/1999
Min Concentration: Not reported
Max Concentration: 4.97
Sample Comment: up to 4.97 ppb
Last Update By: KDANA
Update Date: 02/05/2020
Decode for MediumID: Groundwater
Sampling Result ID: 351223
Feature Id: 0
Hazard Release Id: 388508
Medium: 703
Substance Abbrev.: 0
Unit Code: 7
Observation: False
Owner Operator: False
Lab Data: True
Sample Depth: 0.3-3.0 ft bgs

CENTENNIAL MILLS DIV - ADM MILLING CO (Continued) **1000642461**

Start Date: 11/09/2012
End Date: 11/09/2012
Min Concentration: Not reported
Max Concentration: 6.70
Sample Comment: up to 6.70 ppm
Last Update By: KDANA
Update Date: 06/01/2021
Decode for MediumID: Soil

Substance ID.: 121176
Haz Release ID: 388509
Qty Released: unknown
Date Released: unknown
Update Date: 02/05/2020
Update By: KDANA
Substance Code: 193-39-5
Substance Name: INDENO(1,2,3-cd)PYRENE
Substance Abbrev.: Not reported
Substance Category ID: 8493
Substance Category: Semi-volatiles
Category Level: Not reported
Created By: Not reported
Created Date: 12/17/2002
Substance Category ID: 8493
Substance Category: Semi-volatiles
Category Level: Not reported
Created By: Not reported
Created Date: 12/17/2002
Substance Alias ID: 317339
Sub Alias Name: PHENYLENEPYRENE,2,3-
Substance Alias ID: 317340
Sub Alias Name: PHENYLENEPYRENE,o-
Comment ID: 305995
Release Code: General Comments
Release Comments: Highest concentrations detected in borings GP-31 (soil) and GP-E (groundwater)
Decode for Relcomcd: General Comments
Sampling Result ID: 351125
Feature Id: 0
Hazard Release Id: 388509
Medium: 698
Substance Abbrev.: 0
Unit Code: 8
Observation: False
Owner Operator: False
Lab Data: True
Sample Depth: 10-15 ft bgs
Start Date: 12/10/1999
End Date: 12/10/1999
Min Concentration: Not reported
Max Concentration: 17.40
Sample Comment: up to 17.4 ppb
Last Update By: KDANA
Update Date: 02/05/2020
Decode for MediumID: Groundwater
Sampling Result ID: 351132
Feature Id: 0

CENTENNIAL MILLS DIV - ADM MILLING CO (Continued) **1000642461**

Hazard Release Id: 388509
Medium: 703
Substance Abbrev.: 0
Unit Code: 7
Observation: False
Owner Operator: False
Lab Data: True
Sample Depth: 0.3-3.0 ft bgs
Start Date: 11/09/2012
End Date: 11/09/2012
Min Concentration: Not reported
Max Concentration: 37.90
Sample Comment: up to 37.9 ppm
Last Update By: KDANA
Update Date: 06/01/2021
Decode for MediumID: Soil

Substance ID.: 121982
Haz Release ID: 388510
Qty Released: unknown
Date Released: unknown
Update Date: 02/05/2020
Update By: KDANA
Substance Code: ECD169
Substance Name: DIESEL - FUEL OIL
Substance Abbrev.: Not reported
Substance Category ID: 8529
Substance Category: Petroleum Related Releases for OSPIRG Report
Category Level: Not reported
Created By: Not reported
Created Date: 12/17/2002
Substance Category ID: 8529
Substance Category: Petroleum Related Releases for OSPIRG Report
Category Level: Not reported
Created By: Not reported
Created Date: 12/17/2002
Comment ID: 305996
Release Code: Data Sources
Release Comments: Data Gap Investigation (2009)
Decode for Relcomcd: Data Sources
Comment ID: 305997
Release Code: General Comments
Release Comments: Highest concentration detected in sample GS08
Decode for Relcomcd: General Comments
Sampling Result ID: 351126
Feature Id: 0
Hazard Release Id: 388510
Medium: 703
Substance Abbrev.: 0
Unit Code: 7
Observation: False
Owner Operator: False
Lab Data: True
Sample Depth: 7 ft bgs
Start Date: 07/28/2009
End Date: 07/28/2009
Min Concentration: Not reported

CENTENNIAL MILLS DIV - ADM MILLING CO (Continued) **1000642461**

Max Concentration: 9500.00
Sample Comment: up to 9,500 ppm
Last Update By: KDANA
Update Date: 04/11/2020
Decode for MediumID: Soil

Substance ID.: 121989
Haz Release ID: 388511
Qty Released: unknown
Date Released: unknown
Update Date: 02/05/2020
Update By: KDANA
Substance Code: ECD200
Substance Name: OIL OR FUEL RELATED COMPOUNDS
Substance Abbrev.: Not reported
Substance Category ID: 8532
Substance Category: Petroleum Related Releases for OSPIRG Report
Category Level: Not reported
Created By: Not reported
Created Date: 12/17/2002
Substance Category ID: 8532
Substance Category: Petroleum Related Releases for OSPIRG Report
Category Level: Not reported
Created By: Not reported
Created Date: 12/17/2002
Comment ID: 305998
Release Code: Data Sources
Release Comments: Data Gap Investigation (2009)
Decode for Relcomcd: Data Sources
Comment ID: 305999
Release Code: General Comments
Release Comments: Highest concentration detected in sample GS08
Decode for Relcomcd: General Comments
Sampling Result ID: 351127
Feature Id: 0
Hazard Release Id: 388511
Medium: 703
Substance Abbrev.: 0
Unit Code: 7
Observation: False
Owner Operator: False
Lab Data: True
Sample Depth: 7 ft bgs
Start Date: 07/28/2009
End Date: 07/28/2009
Min Concentration: Not reported
Max Concentration: 5600.00
Sample Comment: up to 5,600 ppm
Last Update By: KDANA
Update Date: 04/11/2020
Decode for MediumID: Soil

Substance ID.: 121639
Haz Release ID: 388526
Qty Released: unknown
Date Released: unknown
Update Date: 04/10/2020

CENTENNIAL MILLS DIV - ADM MILLING CO (Continued) **1000642461**

Update By:	KDANA
Substance Code:	7439-92-1
Substance Name:	LEAD
Substance Abbrev.:	Not reported
Substance Category ID:	8466
Substance Category:	Inorganics
Category Level:	Not reported
Created By:	Not reported
Created Date:	12/17/2002
Substance Category ID:	8466
Substance Category:	Inorganics
Category Level:	Not reported
Created By:	Not reported
Created Date:	12/17/2002
Substance Alias ID:	319256
Sub Alias Name:	PB
Comment ID:	306008
Release Code:	General Comments
Release Comments:	Highest concentrations detected in GP-33 (soil) and GP-9 (groundwater)
Decode for Relcomcd:	General Comments
Sampling Result ID:	351137
Feature Id:	0
Hazard Release Id:	388526
Medium:	703
Substance Abbrev.:	0
Unit Code:	7
Observation:	False
Owner Operator:	False
Lab Data:	True
Sample Depth:	0.5-3.0 ft bgs
Start Date:	11/09/2012
End Date:	11/09/2012
Min Concentration:	Not reported
Max Concentration:	1180.00
Sample Comment:	up to 1,180 ppm
Last Update By:	KDANA
Update Date:	06/01/2021
Decode for MediumID:	Soil
Sampling Result ID:	351138
Feature Id:	0
Hazard Release Id:	388526
Medium:	698
Substance Abbrev.:	0
Unit Code:	8
Observation:	False
Owner Operator:	False
Lab Data:	True
Sample Depth:	20-30 ft bgs
Start Date:	01/27/2009
End Date:	01/27/2009
Min Concentration:	Not reported
Max Concentration:	113.00
Sample Comment:	up to 113 ppb
Last Update By:	KDANA
Update Date:	04/10/2020
Decode for MediumID:	Groundwater

CENTENNIAL MILLS DIV - ADM MILLING CO (Continued) **1000642461**

Narrative:

NARR ID: 5751176
NARR Code: Contamination
Created By: GWISTAR
Created Date: 02/09/2009
Updated By: KDANA
Updated Date: 12/15/2022
Decode for NarcdID: Contamination
NARR Comments: (12/15/2022 KPD/VCP) Sixteen borings were advanced at the site in December 1999 as part of an initial investigation. Diesel, oil, and PAHs were identified in soils and shallow groundwater. Twelve additional borings were advanced around the site in January 2009 to address data gaps, and 13 test pits were dug in July 2009 to investigate subsurface features identified in geophysical surveys. Four groundwater monitoring wells were installed along the Willamette riverbank in June 2010 and monitored quarterly for a year. The highest contaminant concentrations were in MW-2, adjacent to the active Tanner Creek Sewer and a former 1,500-gallon fuel tank. The sewer backfill and MW-2 were excluded from a Portland Harbor Source Control Decision that was completed for the site in March 2014.

NARR ID: 5754583
NARR Code: Data Sources
Created By: DHAFLEY
Created Date: 04/10/2013
Updated By: KDANA
Updated Date: 12/15/2022
Decode for NarcdID: Data Sources
NARR Comments: 1) NW Field Services <quot>Documentation of Tank Decommissioning and Site Sampling<quot> [July 1, 1991]. 2) Hart Crowser <quot>Phase I and 2 Environmental Site Assessment<quot> [February 2, 2000]. 3) Hart Crowser <quot>Underground Storage Tank Decommissioning and Risk-Based Cleanup<quot> [September 7, 2001]. 4) Hart Crowser <quot>Soil Closure Report<quot> [May 3, 2002]. 5) Hart Crowser <quot>Data Gaps Review and Recommendations<quot> [October 22, 2008]. 6) Varchan <quot>Heating Oil Tank Decommissioning Report<quot> [September 25, 2009]. 7) Hart Crowser <quot>Data Gap Investigation Report<quot> [December 29, 2009]. 8) Hart Crowser <quot>North UST Decommissioning<quot> [January 19, 2010]. 9) Hart Crowser <quot>Upland Source Control Work Plan<quot> [March 29, 2010]. 10) Hart Crowser <quot>Work Plan for Investigating Backfill Around Municipal Sewers<quot> [May 1, 2011]. 11) Hart Crowser <quot>Upland Source Control Evaluation<quot> [March 21, 2013]. 12) Hart Crowser <quot>Final Human Health Risk Assessment<quot> [November 14, 2013]. 13) DEQ <quot>Source Control Decision<quot> [March 7, 2014]. 14) Hart Crowser <quot>Feasibility Study<quot> [April 16, 2014]. 15) DEQ <quot>Staff Report for Proposed Remedial Action<quot> [October 2014]. 16) DEQ <quot>Record of Decision<quot> [December 4, 2014]. 17) Hart Crowser <quot>Contaminated Media Management Plan<quot> [June 10, 2015]. 18) Hart Crowser <quot>Tanner Creek Sewer Remedial Action Plan<quot> [April 21, 2016]. 19) Hart Crowser <quot>Transformer Room Assessment<quot> [April 22, 2016]. 20) Hart Crowser <quot>Upgradient Data Gap Investigation<quot> [May 26, 2017]. 21) Hart Crowser <quot>Phase 1 Tanner Creek Sewer Remedial Action Plan<quot> [January 29, 2020]. 22) Hart Crowser <quot>Phase 1 Remedial Action Summary<quot> [September 21, 2022]. 23) HOT file #26-90-0337. 24) HOT file #26-01-5648. 25) HOT file #26-09-0689. 26) UST Facility ID #2855.

CENTENNIAL MILLS DIV - ADM MILLING CO (Continued) **1000642461**

Not reported

NARR ID: 5757479
NARR Code: Hazardous Substance/Waste Types
Created By: KDANA
Created Date: 05/13/2019
Updated By: KDANA
Updated Date: 05/13/2019
Decode for NarcdID: Hazardous Substance/Waste Types
NARR Comments: Diesel and oil; polycyclic aromatic hydrocarbons (PAHs); and lead.

NARR ID: 5757478
NARR Code: Site Location
Created By: KDANA
Created Date: 05/13/2019
Updated By: KDANA
Updated Date: 06/13/2019
Decode for NarcdID: Site Location
NARR Comments: The site is located between the Willamette River and Naito Parkway, north of the intersection with NW 9th Avenue. The site address was originally 1362 NW Front Avenue.

NARR ID: 5757527
NARR Code: Media Contamination
Created By: KDANA
Created Date: 06/13/2019
Updated By: KDANA
Updated Date: 06/13/2019
Decode for NarcdID: Media Contamination
NARR Comments: Soils, sediments, and groundwater

NARR ID: 5757480
NARR Code: Site Ownership
Created By: KDANA
Created Date: 05/13/2019
Updated By: KDANA
Updated Date: 08/17/2022
Decode for NarcdID: Site Ownership
NARR Comments: Balfour, Guthrie & Company constructed Crown Mills in 1910-11. Centennial Flouring Mills Company purchased the facility in 1948 and renamed it Centennial Mills in 1955. Univar purchased the site in 1973, followed by Archer Daniels Midland (ADM) Milling Company in 1981. The Portland Development Commission (now Prosper Portland) purchased the site from ADM for redevelopment in 2000.

NARR ID: 5757860
NARR Code: Pathways Other Hazards
Created By: KDANA
Created Date: 04/09/2020
Updated By: KDANA
Updated Date: 04/16/2020
Decode for NarcdID: Pathways & Other Hazards
NARR Comments: Soils at the site consist of up to 20 feet of fill material atop native alluvium. The fill beneath the mill is generally silt with some sand, while up to 14 feet of silty gravels are present beneath the parking lot. The native alluvium is mostly sand with some silt, and extends to the Troutdale Formation (dense gravels) at about 110

CENTENNIAL MILLS DIV - ADM MILLING CO (Continued) **1000642461**

ft bgs. The depth to shallow groundwater ranges from about 10-25 ft bgs based on river levels. The Willamette River borders the site to the northeast.

NARR ID: 5751177
NARR Code: Remedial Action
Created By: GWISTAR
Created Date: 02/09/2009
Updated By: KDANA
Updated Date: 12/15/2022
Decode for NarcdID: Remedial Action
NARR Comments: (12/15/2022 KPD/VCP) In 2001, about 4,300 tons of petroleum-contaminated soils (PCS) were excavated and removed from the site during construction of the horse paddock and the removal of a 12,000-gallon bunker fuel tank. Up to 200 additional tons of PCS and overburden were removed in July 2009 when test pits were excavated at the site. In a December 2014 Record of Decision (ROD), DEQ selected as a final remedy for the site the removal of about 10,000 cubic yards of soils (including 240 cubic yards of <quot>hot spot<quot> soils), capping the site with hardscape and/or two feet of clean soils, and the recording of a deed restriction requiring long-term maintenance of the cap. Plans to address petroleum contamination in the backfill around the Tanner Creek Sewer outfall were first proposed in 2019. For Phase 1 of the Remedial Action, two extraction wells were installed alongside the Tanner Creek Sewer in May 2020. As of March 2021, over 4,300 gallons of groundwater and six gallons of petroleum had been extracted from the wells. For Phase 2 of the Remedial Action, two concrete collars were installed around the sewer line in September-October 2022 to prevent the migration of petroleum through the backfill to the Willamette River.

NARR ID: 5757492
NARR Code: Site History
Created By: KDANA
Created Date: 05/16/2019
Updated By: KDANA
Updated Date: 08/17/2022
Decode for NarcdID: Site History
NARR Comments: Balfour, Guthrie & Company constructed Crown Mills on the Centennial Dock site in 1910-11. Crown Mills was constructed on piles over the Willamette River that were gradually filled in. The complex originally consisted of a flour mill, grain elevator, and two warehouses. Additional buildings were added in the 1920s. The southeastern third of the current site, where a ferry landing had been located, was acquired by the renamed Centennial Mills in 1936. By 1950, the ferry landing had been filled in for use as a parking lot. The Portland Development Commission (PDC), now known as Prosper Portland, acquired the site in 2000. In 2001, the parking lot was remodeled for use as a horse paddock for the City of Portland's Mounted Patrol Unit. The PDC entered the site into DEQ's Voluntary Cleanup Program in January 2009. The Mounted Patrol Unit vacated the site in 2015, and Prosper Portland demolished various buildings at the site from 2015 to 2017, leaving only the flour mill building and one warehouse. Five underground storage tanks (USTs) were present at the site. A 1,000-gallon gasoline UST, a 1,000-gallon diesel UST, and a 300-gallon diesel UST, all used for fueling fleet vehicles, were installed between 1943 and 1953 and were decommissioned by removal in

CENTENNIAL MILLS DIV - ADM MILLING CO (Continued) **1000642461**

1989. A 12,000-gallon heating oil tank (HOT), used to fuel the mill boiler, was also installed around 1950 and was decommissioned in-place in 1990. (The PDC subsequently removed the tank in 2001). Finally, a 1,500-gallon HOT, likely installed in 1910 and used prior to the installation of the 12,000-gallon HOT, was decommissioned by removal in 2009.

NARR ID: 5754582
NARR Code: 1922
Created By: DHAFLEY
Created Date: 04/10/2013
Updated By: KDANA
Updated Date: 12/28/2022
Decode for NarcdID: Current Site Summary Statement
NARR Comments: Centennial Mills was a flour mill that operated on the west bank of the Willamette River from 1910 to 2000. The Portland Development Commission (PDC), now known as Prosper Portland, purchased the site for redevelopment in 2000. Initially, the parking lot for the mill was converted into a horse paddock for the Portland Mounted Patrol, and used from 2001 to 2015. Investigations at the site identified diesel, oil, and PAHs in the soil and shallow groundwater. A Source Control Decision, evaluating contaminant discharges into the Willamette River, was completed in 2014, followed by a Record of Decision (ROD) which selected a final cleanup remedy for the site. Under the ROD, an estimated 240 cubic yards of highly contaminated soils will be removed from the site, and remaining contamination will be capped in-place. Beginning in 2019, a two-phase Remedial Action Plan was developed to prevent petroleum contamination in backfill around the Tanner Creek Sewer outfall at Centennial Mills from reaching the Willamette River. For Phase 1, two extraction wells were installed alongside the sewer line in May 2020. For Phase 2, two grout collars were installed around the sewer line in September-October 2022.

Administrative Action:
Action ID: 9424
Region: Not reported
Complete Date: 02/09/2009
Rank Value: Not reported
Cleanup Flag: False
Created Date: 02/09/2009
Decode for AgencyID: Department of Environmental Quality
Decode for RegionID: Not reported
Category: Administrative Action
Action Code Flag: False
Action: Site added to database
Further Action: Not reported
Comments: Not reported

Action ID: 9511
Region: Northwestern Region
Complete Date: 12/31/2012
Rank Value: Not reported
Cleanup Flag: False
Created Date: 02/09/2009
Decode for AgencyID: Department of Environmental Quality
Decode for RegionID: Northwest Region
Category: Remedial Action

CENTENNIAL MILLS DIV - ADM MILLING CO (Continued) **1000642461**

Action Code Flag: False
Action: SITE INVESTIGATION
Further Action: 0
Comments: Not reported

Action ID: 9524
Region: Northwestern Region
Complete Date: 03/07/2014
Rank Value: Not reported
Cleanup Flag: False
Created Date: 06/13/2019
Decode for AgencyID: Department of Environmental Quality
Decode for RegionID: Northwest Region
Category: Remedial Action
Action Code Flag: False
Action: SCE
Further Action: 0
Comments: Not reported

Action ID: 9469
Region: Northwestern Region
Complete Date: 10/05/2022
Rank Value: Not reported
Cleanup Flag: False
Created Date: 08/17/2022
Decode for AgencyID: Department of Environmental Quality
Decode for RegionID: Northwest Region
Category: Remedial Action
Action Code Flag: False
Action: REMEDIAL ACTION
Further Action: 0
Comments: Not reported

Action ID: 9486
Region: Northwestern Region
Complete Date: 11/18/2013
Rank Value: Not reported
Cleanup Flag: False
Created Date: 04/10/2013
Decode for AgencyID: Department of Environmental Quality
Decode for RegionID: Northwest Region
Category: Remedial Action
Action Code Flag: False
Action: RISK ASSESSMENT
Further Action: Low
Comments: Not reported

Action ID: 9429
Region: Northwestern Region
Complete Date: 09/26/2014
Rank Value: Not reported
Cleanup Flag: False
Created Date: 11/18/2013
Decode for AgencyID: Department of Environmental Quality
Decode for RegionID: Northwest Region
Category: Remedial Action
Action Code Flag: False

CENTENNIAL MILLS DIV - ADM MILLING CO (Continued) **1000642461**

Action: FEASIBILITY STUDY
Further Action: 0
Comments: Not reported

Action ID: 9523
Region: Northwestern Region
Complete Date: 03/07/2014
Rank Value: Not reported
Cleanup Flag: False
Created Date: 11/18/2013
Decode for AgencyID: Department of Environmental Quality
Decode for RegionID: Northwest Region
Category: Remedial Action
Action Code Flag: False
Action: SCD
Further Action: 0
Comments: Not reported

Action ID: 9494
Region: Northwestern Region
Complete Date: 12/04/2014
Rank Value: Not reported
Cleanup Flag: False
Created Date: 10/10/2014
Decode for AgencyID: Department of Environmental Quality
Decode for RegionID: Northwest Region
Category: Remedial Action
Action Code Flag: False
Action: RECORD OF DECISION
Further Action: 0
Comments: Not reported

Action ID: 9473
Region: Northwestern Region
Complete Date: 09/02/2022
Rank Value: Not reported
Cleanup Flag: False
Created Date: 06/06/2018
Decode for AgencyID: Department of Environmental Quality
Decode for RegionID: Northwest Region
Category: Remedial Action
Action Code Flag: False
Action: REMEDIAL DESIGN
Further Action: 0
Comments: Not reported

Operations:
Operation Id: 135970
Operation Status: Inactive
Common Name: Centennial Mills
Yrs of Operation: 1910-2000
Comments: Flour milling
Updated Date: 05/13/2019
Updated By: KDANA
Decode for OpstatID: Inactive
Operations SIC Id: 199396
SIC Code: 2041
Created By: KDANA

CENTENNIAL MILLS DIV - ADM MILLING CO (Continued) **1000642461**

Created Date: 05/13/2019

LUST:

Name: HEATING OIL TANK
Address: 1362 NW NAITO PARKWAY
City,State,Zip: PORTLAND, OR 97209
Region: North Western Region
Facility ID: 26-01-5648
Cleanup Received Date: 04/10/2001
Cleanup Start Date: 04/06/2001
Cleanup Complete Date: 11/20/2001
Decode for Region: North West Region

Name: HEATING OIL TANK
Address: 1362 NW NAITO PKWY
City,State,Zip: PORTLAND, OR 97209
Region: North Western Region
Facility ID: 26-09-0689
Cleanup Received Date: 07/29/2009
Cleanup Start Date: Not reported
Cleanup Complete Date: 02/08/2010
Decode for Region: North West Region

UST:

Name: CENTENNIAL MILLS DIV - ADM MILLING CO
Address: 1362 NW NAITO PKWY
City: PORTLAND
Facility ID: 2855
Facility Telephone: (503)233-8060
Permittee Name: DAN MCALLASTER, PLANT SUPERINTENDENT
Number of Permitted Tanks: Not reported
Active Tanks: Not reported
Decommissioned Tanks: 4
Number of Tanks: 4

VCS:

Name: CENTENNIAL MILLS
Address: 1362 NW NAITO PKWY.
City,State,Zip: PORTLAND, OR 97209
ECS Site ID: 5136
Facility Size: 4.75 acres
Action: REMEDIAL DESIGN
Start Date: 06/06/2018
End Date: Not reported
Program: VCP
Latitude: 45.5336
Longitude: -122.6801

Name: CENTENNIAL MILLS
Address: 1362 NW NAITO PKWY.
City,State,Zip: PORTLAND, OR 97209
ECS Site ID: 5136
Facility Size: 4.75 acres
Action: Source Control Evaluation
Start Date: 03/07/2013
End Date: 03/07/2014

CENTENNIAL MILLS DIV - ADM MILLING CO (Continued) **1000642461**

Program:	VCP
Latitude:	45.5336
Longitude:	-122.6801

Name:	CENTENNIAL MILLS
Address:	1362 NW NAITO PKWY.
City,State,Zip:	PORTLAND, OR 97209
ECS Site ID:	5136
Facility Size:	4.75 acres
Action:	Source Control Decision
Start Date:	03/07/2014
End Date:	03/07/2014
Program:	VCP
Latitude:	45.5336
Longitude:	-122.6801

Name:	CENTENNIAL MILLS
Address:	1362 NW NAITO PKWY.
City,State,Zip:	PORTLAND, OR 97209
ECS Site ID:	5136
Facility Size:	4.75 acres
Action:	FEASIBILITY STUDY
Start Date:	11/18/2013
End Date:	09/26/2014
Program:	VCP
Latitude:	45.5336
Longitude:	-122.6801

Name:	CENTENNIAL MILLS
Address:	1362 NW NAITO PKWY.
City,State,Zip:	PORTLAND, OR 97209
ECS Site ID:	5136
Facility Size:	4.75 acres
Action:	RECORD OF DECISION
Start Date:	10/01/2014
End Date:	12/04/2014
Program:	VCP
Latitude:	45.5336
Longitude:	-122.6801

Name:	CENTENNIAL MILLS
Address:	1362 NW NAITO PKWY.
City,State,Zip:	PORTLAND, OR 97209
ECS Site ID:	5136
Facility Size:	4.75 acres
Action:	SITE INVESTIGATION
Start Date:	02/09/2009
End Date:	12/31/2012
Program:	ICP
Latitude:	45.5336
Longitude:	-122.6801

Name:	CENTENNIAL MILLS
Address:	1362 NW NAITO PKWY.
City,State,Zip:	PORTLAND, OR 97209
ECS Site ID:	5136
Facility Size:	4.75 acres

CENTENNIAL MILLS DIV - ADM MILLING CO (Continued) **1000642461**

Action:	RISK ASSESSMENT
Start Date:	01/11/2012
End Date:	11/18/2013
Program:	VCP
Latitude:	45.5336
Longitude:	-122.6801

NPDES:

Name:	ADM MILLING CO.
Address:	1362 NW NAITO PKWY
City,State,Zip:	PORTLAND, OR 97209-2827
WQ File Nbr:	107394
Legal Name:	ADM MILLING CO.
Region:	NWR
Pri SIC:	2041
Latitude:	45.5336
Longitude:	-122.6801
Category:	STORMWATER
Permit Type:	GEN12Z
Permit Active:	FALSE
Permit Description:	Industrial storm water
Expiration Date:	06/30/2002
EPA Number:	ORR120010
UIC Facility:	FALSE
Admin Agent:	NW Region Office
Last Action Date:	06/28/2000
Permit Writer:	Murphy, Elizabeth
Compliance Inspector:	Trox, Randall
DMR Reviewer:	Murphy, Elizabeth
Application Number:	0
Class:	MINOR
Start Date:	10/13/1997
Region Decode:	North West Region
Ownership:	PRIVATE
Permit Group:	NPDES General Permit - Industrial storm water discharges
EPA Class:	MINOR
Permit Number:	13387

Name:	ADM MILLING CO.
Address:	1362 NW NAITO PKWY
City,State,Zip:	PORTLAND, OR 97209-2827
WQ File Nbr:	107394
Legal Name:	ADM MILLING CO.
Region:	NWR
Pri SIC:	2041
Latitude:	45.5336
Longitude:	-122.6801
Category:	STORMWATER
Permit Type:	GEN12F
Permit Active:	FALSE
Permit Description:	Industrial storm water - Food processing
Expiration Date:	09/30/1996
EPA Number:	MISSING!!
UIC Facility:	FALSE
Admin Agent:	NW Region Office
Last Action Date:	10/13/1997
Permit Writer:	Not reported

CENTENNIAL MILLS DIV - ADM MILLING CO (Continued) **1000642461**

Compliance Inspector:	Trox, Randall
DMR Reviewer:	Not reported
Application Number:	996807
Class:	MINOR
Start Date:	10/30/1992
Region Decode:	North West Region
Ownership:	PRIVATE
Permit Group:	NPDES General Permit - Industrial storm water discharges
EPA Class:	MINOR
Permit Number:	13388

360
SW
1/2-1
0.821 mi.
4335 ft.

Relative:
Lower

Actual:
33 ft.

ODA
1207 NW NAITO PKWY STE 204
PORTLAND, OR 97209

OR ECSI **S106847053**
OR CRL **N/A**
OR ENG CONTROLS
OR VCP
OR BROWNFIELDS
OR HSIS

ECSI:

Name:	UNION STATION PARCEL A NORTH
Address:	1207 NW NAITO PKWY.
City,State,Zip:	PORTLAND, OR 97209
State ID Number:	1962
Brown ID:	Brownfield Site - DEQ Tech Assistance
Study Area:	False
Region ID:	Not reported
Legislatve ID:	831
Investigation:	Listed on the CRL/Inventory
FACA ID:	30713
Further Action:	260
Lat/Long (dms):	45 31 53.40 / -122 40 41.50
County Code:	26.00
Score Value:	Not reported
Cerclis ID:	Not reported
Township Coord.:	1.00
Township Zone:	N
Range Coord:	1.00
Range Zone:	E
Section Coord:	34
Qtr Section:	BB
Tax Lots:	600, 501
Size:	Not reported
NPL:	False
Orphan:	False
Updated By:	KDAUGHE
Update Date:	08/24/2022
Created Date:	11/15/1996
Decode For RegionID:	Not reported
Decode For BrownID:	Brownfield Site - DEQ Technical Assistance
Decode For Furtheract:	Low
Decode For Investstat:	Listed on the CRL/Inventory
Decode For Legislative:	Owner, operator or other party under agreement, order or consent decree under ORS 465.200 or 465.420

Alias Name:	Food Innovation Center
Alias Name:	One Waterfront Place
Alias Name:	Portland Development Commission (PDC)

Hazardous Release:

ODA (Continued) **S106847053**

Substance ID.: 122012
Haz Release ID: 381388
Qty Released: Not reported
Date Released: Not reported
Update Date: 02/13/1998
Update By: Not reported
Substance Code: ECD275
Substance Name: TOTAL PETROLEUM HYDROCARBONS (TPH)
Substance Abbrev.: Not reported
Substance Category ID: 8540
Substance Category: Petroleum Related Releases for OSPIRG Report
Category Level: Not reported
Created By: Not reported
Created Date: 12/17/2002
Substance Category ID: 8540
Substance Category: Petroleum Related Releases for OSPIRG Report
Category Level: Not reported
Created By: Not reported
Created Date: 12/17/2002
Sampling Result ID: 341526
Feature Id: Not reported
Hazard Release Id: 381388
Medium: 703
Substance Abbrev.: Not reported
Unit Code: Not reported
Observation: False
Owner Operator: False
Lab Data: True
Sample Depth: Not reported
Start Date: 10/01/1997
End Date: Not reported
Min Concentration: Not reported
Max Concentration: Not reported
Sample Comment: 2,300 ppm
Last Update By: jmd
Update Date: 02/20/1998
Decode for MediumID: Soil

Substance ID.: 122002
Haz Release ID: 381389
Qty Released: Not reported
Date Released: Not reported
Update Date: 02/13/1998
Update By: Not reported
Substance Code: ECD243
Substance Name: POLYAROMATIC HYDROCARBONS (PAH)
Substance Abbrev.: Not reported
Substance Alias ID: 318143
Sub Alias Name: PAH
Substance Alias ID: 318148
Sub Alias Name: POLYCYCLIC AROMATIC HYDROCARBONS (PAH)
Substance Alias ID: 318149
Sub Alias Name: POLYNUCLEAR AROMATIC HYDROCARBINS (PNA)
Substance Alias ID: 318150
Sub Alias Name: PNA
Sampling Result ID: 341527
Feature Id: Not reported

ODA (Continued) **S106847053**

Hazard Release Id: 381389
Medium: 703
Substance Abbrev.: Not reported
Unit Code: Not reported
Observation: False
Owner Operator: False
Lab Data: True
Sample Depth: Not reported
Start Date: 10/01/1997
End Date: Not reported
Min Concentration: Not reported
Max Concentration: Not reported
Sample Comment: 1.2 ppm
Last Update By: jmd
Update Date: 02/20/1998
Decode for MediumID: Soil

Substance ID.: 121639
Haz Release ID: 381390
Qty Released: Not reported
Date Released: Not reported
Update Date: 02/13/1998
Update By: Not reported
Substance Code: 7439-92-1
Substance Name: LEAD
Substance Abbrev.: Not reported
Substance Category ID: 8466
Substance Category: Inorganics
Category Level: Not reported
Created By: Not reported
Created Date: 12/17/2002
Substance Category ID: 8466
Substance Category: Inorganics
Category Level: Not reported
Created By: Not reported
Created Date: 12/17/2002
Substance Alias ID: 319256
Sub Alias Name: PB
Sampling Result ID: 341528
Feature Id: Not reported
Hazard Release Id: 381390
Medium: 703
Substance Abbrev.: Not reported
Unit Code: Not reported
Observation: False
Owner Operator: False
Lab Data: True
Sample Depth: Not reported
Start Date: 10/01/1997
End Date: Not reported
Min Concentration: Not reported
Max Concentration: Not reported
Sample Comment: 792 ppm
Last Update By: jmd
Update Date: 02/20/1998
Decode for MediumID: Soil

ODA (Continued) **S106847053**

Substance ID.: 121664
Haz Release ID: 381391
Qty Released: Not reported
Date Released: Not reported
Update Date: 02/13/1998
Update By: Not reported
Substance Code: 7440-38-2
Substance Name: ARSENIC
Substance Abbrev.: Not reported
Substance Category ID: 8439
Substance Category: Inorganics
Category Level: Not reported
Created By: Not reported
Created Date: 12/17/2002
Substance Category ID: 8439
Substance Category: Inorganics
Category Level: Not reported
Created By: Not reported
Created Date: 12/17/2002
Substance Alias ID: 319286
Sub Alias Name: AS
Sampling Result ID: 341529
Feature Id: Not reported
Hazard Release Id: 381391
Medium: 703
Substance Abbrev.: Not reported
Unit Code: Not reported
Observation: False
Owner Operator: False
Lab Data: True
Sample Depth: Not reported
Start Date: 10/01/1997
End Date: Not reported
Min Concentration: Not reported
Max Concentration: Not reported
Sample Comment: 24 ppm
Last Update By: jmd
Update Date: 02/20/1998
Decode for MediumID: Soil

Narrative:
NARR ID: 5736402
NARR Code: Site Contacts
Created By: Not reported
Created Date: 12/17/2002
Updated By: DHAFLEY
Updated Date: 10/21/2019
Decode for NarcdID: Site Contacts
NARR Comments: Colin Polk, Environmental Manager, Prosper Portland (Lot 2) Madrona Park LLC (Lot 2) Stewart Simmons - OSU Food Innovation Center (Lot 1) 3015 SW Western Blvd Corvallis, OR 97331 (541) 737-4050

NARR ID: 5736403
NARR Code: Contamination
Created By: Not reported
Created Date: 12/17/2002
Updated By: DHAFLEY
Updated Date: 10/18/2012

ODA (Continued) **S106847053**

Decode for NarcdID: Contamination
NARR Comments: Union Station and its associated railyards were built with fill placed over the former Couch Lake in the 1890s. A hundred years later, Union Station was still open for passenger rail traffic, but the railroad switching yards were no longer needed. In the mid-1990s, PDC (the Portland Development Commission) acquired railyards both north and south of the Broadway Bridge (Parcel A North and Parcel B South, respectively). Parcel A North was acquired from the Portland Terminal Railroad Company. PDC signed a Letter Agreement with DEQ's Voluntary Cleanup Program (VCP) in late 1996, requesting review of a Remedial Investigation and other activities that were already taking place at the site. (The Remedial Investigation was completed in October 1996). Investigation identified elevated PAHs, lead, and arsenic in shallow and deeper soil, with concentrations in shallow soil (only) exceeding risk-based concentrations. Groundwater is not significantly impacted.

NARR ID: 5736404
NARR Code: Data Sources
Created By: Not reported
Created Date: 12/17/2002
Updated By: DHAFLEY
Updated Date: 02/15/2020
Decode for NarcdID: Data Sources
NARR Comments: 1) Level 1 Environmental Investigation. AGRA, 1991 2) Focused Subsurface Investigation. De Minimus, 1995 3) Phase I Environmental site Assessment Update. Newcheck, 1995 4) A Subsurface Environmental Characterization Report. AGRA, 1996 5) An Additional Subsurface Environmental Characterization Report. AGRA, 1996 6) Comprehensive Remedial Investigation Report. AGRA, 1996 7) Feasibility Study. AGRA, 1996 8) Remedial Action Work Plan. AGRA, 1996 9) DEQ Record of Decision, 1998 10) Lot 1 Closure Report. AMEC, 2013 11) Lot 1 Closure Memo (DEQ). March 2013. 12) Easement and Equitable Servitude, Lot 1. 2019. 13) Conditional NFA, Lot 1. October 2019. 14) Harbor of Hope Remedial Action Plan for temporary cap. 2019. 15) Implementation Notification, Harbor of Hope Navigation Center (draft). October 2019. 16) DEQ letter, receipt of Implementation Notification. October 31, 2019. 17) Various documents related to Winkler suit against DEQ relating to approval for temporary use of site for OHOH navigation center. 18) Winkler Settlement, January 2020. 19) First Semi-Annual Temporary Cap Inspection Report. Farallon; February 2020. 13) DEQ Files

NARR ID: 5736405
NARR Code: General Site Description
Created By: Not reported
Created Date: 12/17/2002
Updated By: DHAFLEY
Updated Date: 10/18/2012
Decode for NarcdID: General Site Description
NARR Comments: Union Station - Parcel A North. Also known as Union Station, Lot 1 and Union Station, Lot 2. Located in 1N1E Section 34 BB. Lot 1 has been developed as the Oregon Statue Universit/Oregon Dept. of Agriculture - Food Innovation Center. Lot 2 to the south remains undeveloped but has a temporary clean soil cap. The site is located on the NW by NW Naito Parkway, on the south by the Union Station-Parcel B South site, on the southwest by Union Station as

ODA (Continued) **S106847053**

associated rail tracks, and on the northwest by NW Ninth Avenue. The Broadway Bridge crosses over the southern section of Lot 2.

NARR ID: 5736406
NARR Code: Hazardous Substance/Waste Types
Created By: Not reported
Created Date: 12/17/2002
Updated By: Not reported
Updated Date: 12/17/2002
Decode for NarcdID: Hazardous Substance/Waste Types
NARR Comments: Polynuclear aromatic hydrocarbons (PAHs), petroleum hydrocarbons, lead, and arsenic.

NARR ID: 5736407
NARR Code: Site Location
Created By: Not reported
Created Date: 12/17/2002
Updated By: DHAFLEY
Updated Date: 10/18/2012
Decode for NarcdID: Site Location
NARR Comments: River District of downtown Portland, just north of the city center. West of the Willamette River.

NARR ID: 5736408
NARR Code: Manner of Release
Created By: Not reported
Created Date: 12/17/2002
Updated By: Not reported
Updated Date: 12/17/2002
Decode for NarcdID: Manner of Release
NARR Comments: Lead, arsenic, PAHs originated from dredge fill placed on the site. TPH from surface releases resulting from historic railroad operations. Not reported

NARR ID: 5736409
NARR Code: Site Ownership
Created By: Not reported
Created Date: 12/17/2002
Updated By: DHAFLEY
Updated Date: 10/18/2012
Decode for NarcdID: Site Ownership
NARR Comments: PDC purchased site (Lots 1 and 2) from Portland Terminal Railroad in 1987. Lot 1 was sold to OSU in 1997 for redevelopment. Lot 2 was sold to Winkler Properties for a time, but is now again owned by the PDC.

NARR ID: 5736410
NARR Code: Pathways Other Hazards
Created By: Not reported
Created Date: 12/17/2002
Updated By: KDANA
Updated Date: 03/04/2003
Decode for NarcdID: Pathways & Other Hazards
NARR Comments: Union Station is located in Northwest Portland, adjacent to the Broadway Bridge. The Willamette River is about a block to the east. The area is a transportation hub, receiving regional and national Amtrak passenger rail traffic at the station, national bus service at the Greyhound Station (about three blocks south), and local Tri-Met

ODA (Continued) **S106847053**

bus traffic from the transit mall on 5th and 6th Avenues. High density residential housing is present within a couple of blocks to the south and west.

NARR ID: 5736411
NARR Code: Remedial Action
Created By: Not reported
Created Date: 12/17/2002
Updated By: DHAFLEY
Updated Date: 05/06/2014
Decode for NarcdID: Remedial Action
NARR Comments: (2/18/2003 ACV/VCP) In December 1997 the Risk Assessment and Feasibility Study were completed. After a public comment period in March 1998, the Record of Decision was finalized in August 1998. However, construction of an engineered cap and building on Lot 1 was started in May 1998. Lot 1 was sold to Oregon State University (OSU) and redeveloped as the Union Station Agricultural Marketing Center. The Center was completed in the spring of 1999. Construction has yet to begin on Lot 2.

NARR ID: 5754246
NARR Code: 1922
Created By: DHAFLEY
Created Date: 10/18/2012
Updated By: DHAFLEY
Updated Date: 02/15/2020
Decode for NarcdID: Current Site Summary Statement
NARR Comments: [May 2014] Site investigation was begun in 1991; the majority of soil and groundwater investigation was completed in 1996 under DEQ's voluntary cleanup program. Elevated PAHs, lead, and arsenic were detected in shallow soil. Groundwater was not determined to be significantly impacted. A 1997 risk assessment identified risk to site occupants from contamination in shallow soil and so-called <quot>black layer<quot> soil present at less than 5 feet bgs. A 1997 feasibility study evaluted remedial options for shallow soil, including capping and excavation/disposal. Given the area of contamination and a lack of hot spots, soil capping and institutional controls were recommended. DEQ staff report recommended engineering and institutional controls as a site remedy consistent with the FS. Public notice of the proposed remedy was issued in 1998; no comment were received. The site remedy was memorialized in a June 1998 Record of Decision. A (final) Remedial Action Work Plan for the entire site was completed in February 1999 and approved by DEQ. Lot 1 capping was completed in 1998/1999 as part of site development. Lot 1 is now capped by the OSU Food Innovation Center and associated parking and landscaping. Cap inspections were performed from 1999 to 2009 on an annual basis. In April 2010 DEQ approved modification of the cap inspection schedule to once every five years. A conditional NFA was issued for the Food Innovation Center (Lot 1) in 2019. A cap inspection was also completed, and the next is due in 2023. The Lot 2 portion of the site owned by Madrona Park LLC (Winkler) has not been capped or developed, nor has the Prosper Portland-owned parcel. In 2019, a temporary cap was installed on a portion of the PP parcel, under a work plan approved by DEQ, to facilitate the Oregon Harbor of Hope houseless community navigation center. This does not represent a final remedy but is considered protective for temporary use. Access to the remainder of the PP parcel/lot is restricted by fencing. In

ODA (Continued) **S106847053**

2018, planning began for development of Harbor of Hope on the southern portion of the site, which would involve short-term (~5 years) use. A draft Remedial Action Plan was submitted to DEQ in August 2018, outlining plans for installation of clean fill and hardscape in HOH use areas. The plan is currently under review. DEQ approved the plan in 2018, and construction of the temporary cap was completed in 2019. An implementation report was submitted in October 2019 and found to be acceptable. Formal cap inspections will be completed every six months. OHOH is built and in use. In December 2019, Winkler proposed dismissal of suit again DEQ related to approval for temporary capping and use. Suit dismissal finalized in early 2020. First semi-annual temporary cap inspection report approved by DEQ in February 2020.

Site Control:

Site Control #:	1263
Control Number:	36
Begin Date:	10/31/2019
End Date:	Not reported
Frequency Of Review:	6
Last Reviewed By:	Dan Hafley
Last Reviewed Date:	10/31/2019
Last Update By:	KDAUGHE
Last Updated Date:	08/24/2022
Site Comment:	Temporary cap in place at Oregon Harbor of Hope. Twice-yearly inspections required starting in early 2020.

Site Control #:	259
Control Number:	36
Begin Date:	05/10/1999
End Date:	Not reported
Frequency Of Review:	60
Last Reviewed By:	Dan Hafley
Last Reviewed Date:	05/31/2019
Last Update By:	KDAUGHE
Last Updated Date:	08/24/2022
Site Comment:	Construction of an engineered cap and building on Lot 1 was started in May 1998. Lot 1 was sold to Oregon State University and redeveloped as the Union Station Agricultural Marketing Center; construction was completed in the spring of the year 1999. Cap inspections for 2003-2005 are missing from file records. Last cap inspection 5/2019. Next inspection due 2024. [2017] An EES has not been filed yet and the site does not have an NFA yet. Cap is in place and inspections are being performed. [2019] EES recording pending. NFA to be issued in 2019.

Administrative Action:

Action ID:	9422
Region:	Northwestern Region
Complete Date:	Not reported
Rank Value:	Not reported
Cleanup Flag:	False
Created Date:	03/17/2010
Decode for AgencyID:	Department of Environmental Quality
Decode for RegionID:	Northwest Region
Category:	Remedial Action
Action Code Flag:	False
Action:	Engineering Control

ODA (Continued) **S106847053**

Further Action: 0
Comments: Not reported

Action ID: 9442
Region: Northwestern Region
Complete Date: 01/01/1997
Rank Value: Not reported
Cleanup Flag: False
Created Date: 03/04/2003
Decode for AgencyID: Department of Environmental Quality
Decode for RegionID: Northwest Region
Category: Remedial Action
Action Code Flag: False
Action: NEGOTIATIONS
Further Action: 0
Comments: Not reported

Action ID: 9429
Region: Northwestern Region
Complete Date: 12/30/1997
Rank Value: 0
Cleanup Flag: False
Created Date: 12/17/2002
Decode for AgencyID: Department of Environmental Quality
Decode for RegionID: Northwest Region
Category: Remedial Action
Action Code Flag: False
Action: FEASIBILITY STUDY
Further Action: Not reported
Comments: Not reported

Action ID: 9422
Region: Northwestern Region
Complete Date: Not reported
Rank Value: 0
Cleanup Flag: False
Created Date: 12/17/2002
Decode for AgencyID: Department of Environmental Quality
Decode for RegionID: Northwest Region
Category: Remedial Action
Action Code Flag: False
Action: Engineering Control
Further Action: Not reported
Comments: Not reported

Action ID: 9494
Region: Northwestern Region
Complete Date: 08/24/1998
Rank Value: 0
Cleanup Flag: False
Created Date: 12/17/2002
Decode for AgencyID: Department of Environmental Quality
Decode for RegionID: Northwest Region
Category: Remedial Action
Action Code Flag: False
Action: RECORD OF DECISION
Further Action: Not reported

ODA (Continued) **S106847053**

Comments: Not reported

Action ID: 9437
Region: Northwestern Region
Complete Date: 01/20/1999
Rank Value: 0
Cleanup Flag: False
Created Date: 12/17/2002
Decode for AgencyID: Department of Environmental Quality
Decode for RegionID: Northwest Region
Category: Listing Action
Action Code Flag: False
Action: Listing Review completed
Further Action: Not reported
Comments: Not reported

Action ID: 9498
Region: Northwestern Region
Complete Date: 01/20/1999
Rank Value: 0
Cleanup Flag: False
Created Date: 12/17/2002
Decode for AgencyID: Department of Environmental Quality
Decode for RegionID: Northwest Region
Category: Listing Action
Action Code Flag: False
Action: Proposal for Confirmed Release List recommended
Further Action: Not reported
Comments: Not reported

Action ID: 9499
Region: Northwestern Region
Complete Date: 01/20/1999
Rank Value: 0
Cleanup Flag: False
Created Date: 12/17/2002
Decode for AgencyID: Department of Environmental Quality
Decode for RegionID: Northwest Region
Category: Listing Action
Action Code Flag: False
Action: Proposal for Inventory recommended
Further Action: Not reported
Comments: Not reported

Action ID: 9424
Region: Northwestern Region
Complete Date: Not reported
Rank Value: 0
Cleanup Flag: False
Created Date: 12/17/2002
Decode for AgencyID: Department of Environmental Quality
Decode for RegionID: Northwest Region
Category: Administrative Action
Action Code Flag: False
Action: Site added to database
Further Action: Not reported
Comments: Not reported

ODA (Continued) **S106847053**

Action ID: 9519
Region: Northwestern Region
Complete Date: 11/13/1996
Rank Value: 0
Cleanup Flag: False
Created Date: 12/17/2002
Decode for AgencyID: Department of Environmental Quality
Decode for RegionID: Northwest Region
Category: Remedial Action
Action Code Flag: False
Action: VCS Waiting List
Further Action: Not reported
Comments: Not reported

Action ID: 9484
Region: Northwestern Region
Complete Date: 11/14/1996
Rank Value: 0
Cleanup Flag: False
Created Date: 12/17/2002
Decode for AgencyID: Department of Environmental Quality
Decode for RegionID: Northwest Region
Category: Remedial Action
Action Code Flag: False
Action: REMEDIAL INVESTIGATION
Further Action: Not reported
Comments: Not reported

Action ID: 9463
Region: Northwestern Region
Complete Date: Not reported
Rank Value: Not reported
Cleanup Flag: False
Created Date: 10/21/2019
Decode for AgencyID: Department of Environmental Quality
Decode for RegionID: Northwest Region
Category: Remedial Action
Action Code Flag: False
Action: Partial No Further Action
Further Action: Low
Comments: Not reported

Action ID: 9438
Region: Headquarters
Complete Date: 04/16/1999
Rank Value: 0
Cleanup Flag: False
Created Date: 12/17/2002
Decode for AgencyID: Department of Environmental Quality
Decode for RegionID: Headquarters
Category: Listing Action
Action Code Flag: False
Action: Facility placed on Confirmed Release List
Further Action: Not reported
Comments: Not reported

Action ID: 9439

ODA (Continued) **S106847053**

Region: Headquarters
Complete Date: 04/16/1999
Rank Value: 0
Cleanup Flag: False
Created Date: 12/17/2002
Decode for AgencyID: Department of Environmental Quality
Decode for RegionID: Headquarters
Category: Listing Action
Action Code Flag: False
Action: Facility placed on Inventory
Further Action: Not reported
Comments: Not reported

Action ID: 9469
Region: Northwestern Region
Complete Date: 04/29/2003
Rank Value: Not reported
Cleanup Flag: False
Created Date: 12/17/2002
Decode for AgencyID: Department of Environmental Quality
Decode for RegionID: Northwest Region
Category: Remedial Action
Action Code Flag: False
Action: REMEDIAL ACTION
Further Action: 0
Comments: Not reported

Action ID: 9434
Region: Northwestern Region
Complete Date: Not reported
Rank Value: 0
Cleanup Flag: False
Created Date: 12/17/2002
Decode for AgencyID: Department of Environmental Quality
Decode for RegionID: Northwest Region
Category: Remedial Action
Action Code Flag: False
Action: Institutional Control
Further Action: 0
Comments: Not reported

Action ID: 9465
Region: Northwestern Region
Complete Date: 01/28/1999
Rank Value: 0
Cleanup Flag: False
Created Date: 12/17/2002
Decode for AgencyID: Department of Environmental Quality
Decode for RegionID: Northwest Region
Category: Listing Action
Action Code Flag: False
Action: Facility proposed for Confirmed Release List
Further Action: Not reported
Comments: Not reported

Action ID: 9467
Region: Northwestern Region

ODA (Continued) **S106847053**

Complete Date: 01/28/1999
Rank Value: 0
Cleanup Flag: False
Created Date: 12/17/2002
Decode for AgencyID: Department of Environmental Quality
Decode for RegionID: Northwest Region
Category: Listing Action
Action Code Flag: False
Action: Facility proposed for Inventory
Further Action: Not reported
Comments: Not reported

Action ID: 9425
Region: Northwestern Region
Complete Date: 11/13/1996
Rank Value: 0
Cleanup Flag: False
Created Date: 12/17/2002
Decode for AgencyID: Department of Environmental Quality
Decode for RegionID: Northwest Region
Category: Remedial Action
Action Code Flag: False
Action: SITE EVALUATION
Further Action: Not reported
Comments: Not reported

Action ID: 9459
Region: Northwestern Region
Complete Date: 11/13/1996
Rank Value: 0
Cleanup Flag: False
Created Date: 12/17/2002
Decode for AgencyID: Department of Environmental Quality
Decode for RegionID: Northwest Region
Category: Remedial Action
Action Code Flag: False
Action: PRELIMINARY ASSESSMENT EQUIVALENT
Further Action: Not reported
Comments: Not reported

Action ID: 9486
Region: Northwestern Region
Complete Date: 12/30/1997
Rank Value: 0
Cleanup Flag: False
Created Date: 12/17/2002
Decode for AgencyID: Department of Environmental Quality
Decode for RegionID: Northwest Region
Category: Remedial Action
Action Code Flag: False
Action: RISK ASSESSMENT
Further Action: Not reported
Comments: Not reported

Action ID: 9413
Region: Northwestern Region
Complete Date: Not reported

ODA (Continued) **S106847053**

Rank Value: Not reported
Cleanup Flag: False
Created Date: 05/06/2014
Decode for AgencyID: Department of Environmental Quality
Decode for RegionID: Northwest Region
Category: Remedial Action
Action Code Flag: False
Action: Closeout activities on completed project
Further Action: 0
Comments: Not reported

Action ID: 9440
Region: 0
Complete Date: 12/05/1996
Rank Value: Not reported
Cleanup Flag: False
Created Date: 01/10/2019
Decode for AgencyID: Department of Environmental Quality
Decode for RegionID: Not reported
Category: Remedial Action
Action Code Flag: False
Action: Letter Agreement
Further Action: 0
Comments: Not reported

Operations:
Operation Id: 133237
Operation Status: Inactive
Common Name: Union Station Railyards
Yrs of Operation: 1890s to 1997
Comments: railyard
Updated Date: 08/07/2002
Updated By: kpd
Decode for OpstatID: Inactive
Operations SIC Id: 197945
SIC Code: 4013
Created By: Not reported
Created Date: 12/17/2002

CRL:
Name: UNION STATION PARCEL A NORTH
Address: 1207 NW NAITO PKWY.
City,State,Zip: PORTLAND, OR 97209
Facility ID: 1962
Location ID: 30713
Status Code: LIS
Facility Status: Partial No Further Action
Lat/Long: 45.5315 / -122.6782

Enginering Control:
Name: UNION STATION PARCEL A NORTH
Address: 1207 NW NAITO PKWY.
City,State,Zip: PORTLAND, OR 97209
Site Control Sequence #: 1263
Site Id: 1962
Control Sequence #: 36
Begin Date: 10/31/2019

ODA (Continued) **S106847053**

End Date: Not reported
Frequency Of Review: 6
Last Reviewed By: Dan Hafley
Last Review Date: 10/31/2019
Last Updated By: KDAUGHE
Last Updated Date: 08/24/2022
Group Sequence #: 9
Control Code: CPE
Control Description: Cap, engineered
FK Type Code: 2
Group Code: SB
Group Description: Surface Barriers
Type Code: E
Type Description: Engineering
Comments: Temporary cap in place at Oregon Harbor of Hope. Twice-yearly inspections required starting in early 2020.

Name: UNION STATION PARCEL A NORTH
Address: 1207 NW NAITO PKWY.
City,State,Zip: PORTLAND, OR 97209
Site Control Sequence #: 259
Site Id: 1962
Control Sequence #: 36
Begin Date: 05/10/1999
End Date: Not reported
Frequency Of Review: 60
Last Reviewed By: Dan Hafley
Last Review Date: 05/31/2019
Last Updated By: KDAUGHE
Last Updated Date: 08/24/2022
Group Sequence #: 9
Control Code: CPE
Control Description: Cap, engineered
FK Type Code: 2
Group Code: SB
Group Description: Surface Barriers
Type Code: E
Type Description: Engineering
Comments: Construction of an engineered cap and building on Lot 1 was started in May 1998. Lot 1 was sold to Oregon State University and redeveloped as the Union Station Agricultural Marketing Center; construction was completed in the spring of the year 1999. Cap inspections for 2003-2005 are missing from file records. Last cap inspection 5/2019. Next inspection due 2024. [2017] An EES has not been filed yet and the site does not have an NFA yet. Cap is in place and inspections are being performed. [2019] EES recording pending. NFA to be issued in 2019.

VCS:
Name: UNION STATION PARCEL A NORTH
Address: 1207 NW NAITO PKWY.
City,State,Zip: PORTLAND, OR 97209
ECS Site ID: 1962
Facility Size: Not reported
Action: VCS Waiting List
Start Date: 11/06/1996
End Date: 11/13/1996

ODA (Continued) **S106847053**

Program: VCS
Latitude: 45.5315
Longitude: -122.6782

Name: UNION STATION PARCEL A NORTH
Address: 1207 NW NAITO PKWY.
City,State,Zip: PORTLAND, OR 97209
ECS Site ID: 1962
Facility Size: Not reported
Action: NEGOTIATIONS
Start Date: 11/14/1996
End Date: 01/01/1997
Program: VCS
Latitude: 45.5315
Longitude: -122.6782

Name: UNION STATION PARCEL A NORTH
Address: 1207 NW NAITO PKWY.
City,State,Zip: PORTLAND, OR 97209
ECS Site ID: 1962
Facility Size: Not reported
Action: Engineering Control
Start Date: 03/17/2008
End Date: Not reported
Program: VCS
Latitude: 45.5315
Longitude: -122.6782

Name: UNION STATION PARCEL A NORTH
Address: 1207 NW NAITO PKWY.
City,State,Zip: PORTLAND, OR 97209
ECS Site ID: 1962
Facility Size: Not reported
Action: Institutional Control
Start Date: 05/01/1998
End Date: Not reported
Program: VCS
Latitude: 45.5315
Longitude: -122.6782

Name: UNION STATION PARCEL A NORTH
Address: 1207 NW NAITO PKWY.
City,State,Zip: PORTLAND, OR 97209
ECS Site ID: 1962
Facility Size: Not reported
Action: REMEDIAL INVESTIGATION
Start Date: 11/14/1996
End Date: 11/14/1996
Program: VCS
Latitude: 45.5315
Longitude: -122.6782

Name: UNION STATION PARCEL A NORTH
Address: 1207 NW NAITO PKWY.
City,State,Zip: PORTLAND, OR 97209
ECS Site ID: 1962
Facility Size: Not reported

ODA (Continued) **S106847053**

Action: RECORD OF DECISION
Start Date: 01/01/1998
End Date: 08/24/1998
Program: VCS
Latitude: 45.5315
Longitude: -122.6782

Name: UNION STATION PARCEL A NORTH
Address: 1207 NW NAITO PKWY.
City,State,Zip: PORTLAND, OR 97209
ECS Site ID: 1962
Facility Size: Not reported
Action: Engineering Control
Start Date: 05/01/1998
End Date: Not reported
Program: VCS
Latitude: 45.5315
Longitude: -122.6782

Name: UNION STATION PARCEL A NORTH
Address: 1207 NW NAITO PKWY.
City,State,Zip: PORTLAND, OR 97209
ECS Site ID: 1962
Facility Size: Not reported
Action: Closeout activities on completed project
Start Date: 03/15/2014
End Date: Not reported
Program: VCP
Latitude: 45.5315
Longitude: -122.6782

Name: UNION STATION PARCEL A NORTH
Address: 1207 NW NAITO PKWY.
City,State,Zip: PORTLAND, OR 97209
ECS Site ID: 1962
Facility Size: Not reported
Action: Facility proposed for Inventory
Start Date: 01/28/1999
End Date: 01/28/1999
Program: VCP
Latitude: 45.5315
Longitude: -122.6782

Name: UNION STATION PARCEL A NORTH
Address: 1207 NW NAITO PKWY.
City,State,Zip: PORTLAND, OR 97209
ECS Site ID: 1962
Facility Size: Not reported
Action: RISK ASSESSMENT
Start Date: 11/14/1996
End Date: 12/30/1997
Program: VCP
Latitude: 45.5315
Longitude: -122.6782

Name: UNION STATION PARCEL A NORTH
Address: 1207 NW NAITO PKWY.

ODA (Continued) **S106847053**

City,State,Zip: PORTLAND, OR 97209
ECS Site ID: 1962
Facility Size: Not reported
Action: PRELIMINARY ASSESSMENT EQUIVALENT
Start Date: 11/06/1996
End Date: 11/13/1996
Program: VCP
Latitude: 45.5315
Longitude: -122.6782

Name: UNION STATION PARCEL A NORTH
Address: 1207 NW NAITO PKWY.
City,State,Zip: PORTLAND, OR 97209
ECS Site ID: 1962
Facility Size: Not reported
Action: SITE EVALUATION
Start Date: 11/06/1996
End Date: 11/13/1996
Program: VCP
Latitude: 45.5315
Longitude: -122.6782

Name: UNION STATION PARCEL A NORTH
Address: 1207 NW NAITO PKWY.
City,State,Zip: PORTLAND, OR 97209
ECS Site ID: 1962
Facility Size: Not reported
Action: Proposal for Inventory recommended
Start Date: 01/20/1999
End Date: 01/20/1999
Program: VCP
Latitude: 45.5315
Longitude: -122.6782

Name: UNION STATION PARCEL A NORTH
Address: 1207 NW NAITO PKWY.
City,State,Zip: PORTLAND, OR 97209
ECS Site ID: 1962
Facility Size: Not reported
Action: Proposal for Confirmed Release List recommended
Start Date: 01/20/1999
End Date: 01/20/1999
Program: VCP
Latitude: 45.5315
Longitude: -122.6782

Name: UNION STATION PARCEL A NORTH
Address: 1207 NW NAITO PKWY.
City,State,Zip: PORTLAND, OR 97209
ECS Site ID: 1962
Facility Size: Not reported
Action: Listing Review completed
Start Date: 01/18/1999
End Date: 01/20/1999
Program: VCP
Latitude: 45.5315
Longitude: -122.6782

ODA (Continued) **S106847053**

Name: UNION STATION PARCEL A NORTH
Address: 1207 NW NAITO PKWY.
City,State,Zip: PORTLAND, OR 97209
ECS Site ID: 1962
Facility Size: Not reported
Action: FEASIBILITY STUDY
Start Date: 11/14/1996
End Date: 12/30/1997
Program: VCP
Latitude: 45.5315
Longitude: -122.6782

Name: UNION STATION PARCEL A NORTH
Address: 1207 NW NAITO PKWY.
City,State,Zip: PORTLAND, OR 97209
ECS Site ID: 1962
Facility Size: Not reported
Action: Partial No Further Action
Start Date: 10/21/2019
End Date: Not reported
Program: VCP
Latitude: 45.5315
Longitude: -122.6782

Name: UNION STATION PARCEL A NORTH
Address: 1207 NW NAITO PKWY.
City,State,Zip: PORTLAND, OR 97209
ECS Site ID: 1962
Facility Size: Not reported
Action: REMEDIAL ACTION
Start Date: 05/01/1998
End Date: 04/29/2003
Program: VCS
Latitude: 45.5315
Longitude: -122.6782

Name: UNION STATION PARCEL A NORTH
Address: 1207 NW NAITO PKWY.
City,State,Zip: PORTLAND, OR 97209
ECS Site ID: 1962
Facility Size: Not reported
Action: Facility proposed for Confirmed Release List
Start Date: 01/28/1999
End Date: 01/28/1999
Program: VCP
Latitude: 45.5315
Longitude: -122.6782

OR BROWNFIELDS:
Name: UNION STATION PARCEL A NORTH
Address: 1207 NW NAITO PKWY.
City,State,Zip: PORTLAND, OR 97209
Geolocation Id: 30713
Status: Partial No Further Action
Lat/Long: 45.5315 / -122.678

ODA (Continued) **S106847053**

HSIS:

Name:	ODA
Address:	1207 NW NAITO PKWY NW
City,State,Zip:	STE 204 PORTLAND, OR 972092835
Facility ID:	17993
Department Or Division Of Company:	Not reported
Chemical Is Extremely Hazardous Substance (EHS:	Not reported
Contains 112R:	Not reported
Facility Has Written Emergency Plan:	Not reported
NAICS Code 1:	Not reported
NAICS Desc 1:	Not reported
NAICS Code 2:	Not reported
NAICS Desc 2:	Not reported
Manager Name:	Not reported
Business Phone:	Not reported
Mailing Address:	Not reported
Mailing City:	Not reported
Mailing State:	Not reported
Mailing Zip:	Not reported
No. of Employees:	Not reported
Day Phone:	Not reported
Placard:	Not reported
Fire Dept Code:	Not reported
FD:	PORTLAND FIRE & RESCUE
Sprinkler System:	Not reported
Emergency Contact:	Not reported
Emergency Procedure:	Not reported
Business Type:	Not reported
Facility Type:	Government
Department:	LABORATORY SERVICES
Status:	ACTIVE
Latitude:	45.5316
Longitude:	-122.678
Status TRI:	Active
Status RMP:	Active
Status PSM:	Inactive
Status CR2K:	Inactive
Status 302:	Inactive
Owner Name:	ALEXIS TAYLOR
Last Reported ID:	84070
Case Number:	7727379
Chemical Name:	NITROGEN
EHS Name:	Not reported
Is Pure:	Yes
Is Mix:	No
Is EHS:	Not reported
Mixture Component:	Not reported
Maximum Daily Amount Code:	20
Maximum Daily Amount Unit:	cuft
Chemical Added Date:	10/19/2017
Is Chem PSM:	No
Is Chem 112R:	No
Is Chem 302:	No
Is Pesticide:	No
Is Fertilizer:	No
Physical State:	Gas
UNNA Number:	1066

ODA (Continued) **S106847053**

NFPA Health:	0
NFPA Flammability:	0
NFPA Reactivity:	0
NFPA Special Notice:	N/A
Hazards:	Health HNOC, Physical Flammable
Number of Days Onsite:	365
Year:	2021

Case Number:	N/A
Chemical Name:	COMPRESSED AIR
EHS Name:	Not reported
Is Pure:	No
Is Mix:	Yes
Is EHS:	Not reported
Mixture Component:	OXYGEN
Maximum Daily Amount Code:	11
Maximum Daily Amount Unit:	cuft
Chemical Added Date:	10/19/2017
Is Chem PSM:	No
Is Chem 112R:	No
Is Chem 302:	No
Is Pesticide:	No
Is Fertilizer:	No
Physical State:	Gas
UNNA Number:	1002
NFPA Health:	0
NFPA Flammability:	0
NFPA Reactivity:	0
NFPA Special Notice:	N/A
Hazards:	Health HNOC, Physical Flammable
Number of Days Onsite:	365
Year:	2021

Case Number:	N/A
Chemical Name:	COMPRESSED AIR
EHS Name:	Not reported
Is Pure:	No
Is Mix:	Yes
Is EHS:	Not reported
Mixture Component:	NITROGEN
Maximum Daily Amount Code:	11
Maximum Daily Amount Unit:	cuft
Chemical Added Date:	10/19/2017
Is Chem PSM:	No
Is Chem 112R:	No
Is Chem 302:	No
Is Pesticide:	No
Is Fertilizer:	No
Physical State:	Gas
UNNA Number:	1002
NFPA Health:	0
NFPA Flammability:	0
NFPA Reactivity:	0
NFPA Special Notice:	N/A
Hazards:	Health HNOC, Physical Flammable
Number of Days Onsite:	365
Year:	2021

ODA (Continued) **S106847053**

Case Number:	7440371
Chemical Name:	ARGON
EHS Name:	Not reported
Is Pure:	Yes
Is Mix:	No
Is EHS:	Not reported
Mixture Component:	Not reported
Maximum Daily Amount Code:	4
Maximum Daily Amount Unit:	gal
Chemical Added Date:	08/24/2018
Is Chem PSM:	No
Is Chem 112R:	No
Is Chem 302:	No
Is Pesticide:	No
Is Fertilizer:	No
Physical State:	Liquid
UNNA Number:	1006
NFPA Health:	0
NFPA Flammability:	0
NFPA Reactivity:	0
NFPA Special Notice:	SA
Hazards:	Health HNOC, Physical HNOC
Number of Days Onsite:	365
Year:	2021

Case Number:	N/A
Chemical Name:	ACETONITRILE
EHS Name:	Not reported
Is Pure:	No
Is Mix:	Yes
Is EHS:	Not reported
Mixture Component:	ACETONITRILE
Maximum Daily Amount Code:	2
Maximum Daily Amount Unit:	gal
Chemical Added Date:	08/13/2018
Is Chem PSM:	No
Is Chem 112R:	No
Is Chem 302:	No
Is Pesticide:	No
Is Fertilizer:	No
Physical State:	Liquid
UNNA Number:	1648
NFPA Health:	2
NFPA Flammability:	3
NFPA Reactivity:	0
NFPA Special Notice:	N/A
Hazards:	Health Acute, Health SeriousEye, Physical Combustive
Number of Days Onsite:	365
Year:	2021

Case Number:	N/A
Chemical Name:	SULFURIC ACID 10%-35%
EHS Name:	SULFURIC ACID
Is Pure:	No
Is Mix:	Yes
Is EHS:	Not reported
Mixture Component:	SULFURIC ACID

ODA (Continued) **S106847053**

Maximum Daily Amount Code:	0
Maximum Daily Amount Unit:	gal
Chemical Added Date:	08/28/2018
Is Chem PSM:	No
Is Chem 112R:	No
Is Chem 302:	Yes
Is Pesticide:	No
Is Fertilizer:	No
Physical State:	Liquid
UNNA Number:	2796
NFPA Health:	3
NFPA Flammability:	0
NFPA Reactivity:	2
NFPA Special Notice:	W
Hazards:	Health Carcinogenicity, Health SeriousEye, Health SkinCorrosion, Physical Corrosive, Physical Oxidizer
Number of Days Onsite:	365
Year:	2021
Case Number:	7440597
Chemical Name:	HELIUM AIRGAS
EHS Name:	Not reported
Is Pure:	Yes
Is Mix:	No
Is EHS:	Not reported
Mixture Component:	Not reported
Maximum Daily Amount Code:	20
Maximum Daily Amount Unit:	cuft
Chemical Added Date:	10/19/2017
Is Chem PSM:	No
Is Chem 112R:	No
Is Chem 302:	No
Is Pesticide:	No
Is Fertilizer:	No
Physical State:	Gas
UNNA Number:	1046
NFPA Health:	1
NFPA Flammability:	0
NFPA Reactivity:	0
NFPA Special Notice:	N/A
Hazards:	Health HNOC, Physical Flammable
Number of Days Onsite:	365
Year:	2021
Case Number:	7727379
Chemical Name:	NITROGEN LIQUID
EHS Name:	Not reported
Is Pure:	Yes
Is Mix:	No
Is EHS:	Not reported
Mixture Component:	Not reported
Maximum Daily Amount Code:	10
Maximum Daily Amount Unit:	gal
Chemical Added Date:	10/19/2017
Is Chem PSM:	No
Is Chem 112R:	No
Is Chem 302:	No

ODA (Continued) **S106847053**

Is Pesticide:	No
Is Fertilizer:	No
Physical State:	Liquid
UNNA Number:	1977
NFPA Health:	3
NFPA Flammability:	0
NFPA Reactivity:	0
NFPA Special Notice:	N/A
Hazards:	Health HNOC, Physical HNOC
Number of Days Onsite:	365
Year:	2021

Case Number:	74862
Chemical Name:	ACETYLENE
EHS Name:	Not reported
Is Pure:	Yes
Is Mix:	No
Is EHS:	Not reported
Mixture Component:	Not reported
Maximum Daily Amount Code:	3
Maximum Daily Amount Unit:	gal
Chemical Added Date:	08/16/2018
Is Chem PSM:	No
Is Chem 112R:	No
Is Chem 302:	No
Is Pesticide:	No
Is Fertilizer:	No
Physical State:	Liquid
UNNA Number:	1001
NFPA Health:	1
NFPA Flammability:	4
NFPA Reactivity:	3
NFPA Special Notice:	N/A
Hazards:	Health HNOC, Physical Combustive, Physical Flammable
Number of Days Onsite:	365
Year:	2021

Case Number:	1333740
Chemical Name:	HYDROGEN
EHS Name:	Not reported
Is Pure:	Yes
Is Mix:	No
Is EHS:	Not reported
Mixture Component:	Not reported
Maximum Daily Amount Code:	11
Maximum Daily Amount Unit:	cuft
Chemical Added Date:	10/19/2017
Is Chem PSM:	No
Is Chem 112R:	No
Is Chem 302:	No
Is Pesticide:	No
Is Fertilizer:	No
Physical State:	Gas
UNNA Number:	1049
NFPA Health:	1
NFPA Flammability:	4
NFPA Reactivity:	0

ODA (Continued) **S106847053**

NFPA Special Notice:	N/A
Hazards:	Health HNOC, Physical Combustive
Number of Days Onsite:	365
Year:	2021

Case Number:	7782447
Chemical Name:	OXYGEN
EHS Name:	Not reported
Is Pure:	Yes
Is Mix:	No
Is EHS:	Not reported
Mixture Component:	Not reported
Maximum Daily Amount Code:	11
Maximum Daily Amount Unit:	cuft
Chemical Added Date:	10/19/2017
Is Chem PSM:	No
Is Chem 112R:	No
Is Chem 302:	No
Is Pesticide:	No
Is Fertilizer:	No
Physical State:	Gas
UNNA Number:	1072
NFPA Health:	0
NFPA Flammability:	0
NFPA Reactivity:	0
NFPA Special Notice:	OX
Hazards:	Health HNOC, Physical Flammable, Physical Oxidizer
Number of Days Onsite:	365
Year:	2021

Chemical:

Chemical Name:	HELIUM
Physical Description:	GAS
Case Number:	7440597
Facility Id:	017993
Physical State Of The Substance:	3
Average Amount Possessed During The Year Code:	21
Maximum Amount Possessed During The Year Code:	21
Applicable Unit Of Measure Code:	3
Description Of The Unit Of Measure:	CUBIC FEET
Type Code:	L
Description:	CYLINDER
Type Code:	Not reported
Temperature Description:	Not reported
Pressure of Code:	2
Pressure Description:	GREATER THAN NORMAL PRESSURE
Pressure of Code:	Not reported
Pressure Description:	Not reported
Temperature Description:	NORMAL TEMPERATURE
Temperature of The Hazardous Substance Code:	4
Temperature Description:	Not reported
Temperature of The Hazardous Substance Code:	Not reported
Days Hazardous Substance On Site During Year:	365
Is The Substance Protected A Trade Secret:	False
Description Of The Max Qnty Code:	5,000-9,999
Description Of The Avg Qnty Code:	5,000-9,999
Most Hazardous Ingridient:	HELIUM

ODA (Continued) **S106847053**

United Nations/north America 4 Digit Class Number:	1046
Hazard Rank:	2
EHS Ingredient:	NONE LISTED ON MSDS
Substance Pure:	True
Substance Mix:	False
First Hazardous Class Code For Chemical:	Non-flammable Gas
Second Hazardous Class Code For Chemical:	Not reported
Third Hazardous Class Code For Chemical:	Not reported
Hazard Class 1 Of The Chemical:	2.2
Hazard Class 2 Of The Chemical:	Not reported
Hazard Class 3 Of The Chemical:	Not reported

Additional Chemical:

Chemical Is A Toxic 313 Chemical:	N
EPA Pesticide Registration Number:	Not reported
Contains 112R:	N
Contains EHS:	N
Fertilizer:	N
Pesticide:	N
Contains 313:	N

Chemical Name:	HYDROGEN
Physical Description:	GAS
Case Number:	1333740
Facility Id:	017993
Physical State Of The Substance:	3
Average Amount Possessed During The Year Code:	10
Maximum Amount Possessed During The Year Code:	11
Applicable Unit Of Measure Code:	3
Description Of The Unit Of Measure:	CUBIC FEET
Type Code:	L
Description:	CYLINDER
Type Code:	Not reported
Temperature Description:	Not reported
Pressure of Code:	2
Pressure Description:	GREATER THAN NORMAL PRESSURE
Pressure of Code:	Not reported
Pressure Description:	Not reported
Temperature Description:	NORMAL TEMPERATURE
Temperature of The Hazardous Substance Code:	4
Temperature Description:	Not reported
Temperature of The Hazardous Substance Code:	Not reported
Days Hazardous Substance On Site During Year:	365
Is The Substance Protected A Trade Secret:	False
Description Of The Max Qnty Code:	500-999
Description Of The Avg Qnty Code:	200-499
Most Hazardous Ingridient:	HYDROGEN
United Nations/north America 4 Digit Class Number:	1049
Hazard Rank:	2
EHS Ingredient:	NONE LISTED ON MSDS
Substance Pure:	True
Substance Mix:	False
First Hazardous Class Code For Chemical:	Flammable Gas
Second Hazardous Class Code For Chemical:	Not reported
Third Hazardous Class Code For Chemical:	Not reported
Hazard Class 1 Of The Chemical:	2.1
Hazard Class 2 Of The Chemical:	Not reported

ODA (Continued) **S106847053**

Hazard Class 3 Of The Chemical:	Not reported

Additional Chemical:

Chemical Is A Toxic 313 Chemical:	N
EPA Pesticide Registration Number:	Not reported
Contains 112R:	N
Contains EHS:	N
Fertilizer:	N
Pesticide:	N
Contains 313:	N

Chemical Name:	METHYLENE CHLORIDE
Physical Description:	LIQUID
Case Number:	75092
Facility Id:	017993
Physical State Of The Substance:	2
Average Amount Possessed During The Year Code:	01
Maximum Amount Possessed During The Year Code:	02
Applicable Unit Of Measure Code:	2
Description Of The Unit Of Measure:	GALLONS
Type Code:	M
Description:	GLASS BOTTLE, JUG, BUCKET
Type Code:	Not reported
Temperature Description:	Not reported
Pressure of Code:	1
Pressure Description:	NORMAL PRESSURE
Pressure of Code:	Not reported
Pressure Description:	Not reported
Temperature Description:	NORMAL TEMPERATURE
Temperature of The Hazardous Substance Code:	4
Temperature Description:	Not reported
Temperature of The Hazardous Substance Code:	Not reported
Days Hazardous Substance On Site During Year:	365
Is The Substance Protected A Trade Secret:	False
Description Of The Max Qnty Code:	10-19
Description Of The Avg Qnty Code:	5-9
Most Hazardous Ingridient:	METHYLENE CHLORIDE
United Nations/north America 4 Digit Class Number:	1593
Hazard Rank:	2
EHS Ingredient:	NONE LISTED ON MSDS
Substance Pure:	True
Substance Mix:	False
First Hazardous Class Code For Chemical:	Poisonous Material
Second Hazardous Class Code For Chemical:	Chronic Health Hazard
Third Hazardous Class Code For Chemical:	Not reported
Hazard Class 1 Of The Chemical:	6.1
Hazard Class 2 Of The Chemical:	6.4
Hazard Class 3 Of The Chemical:	Not reported

Additional Chemical:

Chemical Is A Toxic 313 Chemical:	Y
EPA Pesticide Registration Number:	Not reported
Contains 112R:	N
Contains EHS:	N
Fertilizer:	N
Pesticide:	N
Contains 313:	N

ODA (Continued) **S106847053**

Chemical Name:	NITRIC ACID
Physical Description:	LIQUID
Case Number:	7697372
Facility Id:	017993
Physical State Of The Substance:	2
Average Amount Possessed During The Year Code:	01
Maximum Amount Possessed During The Year Code:	01
Applicable Unit Of Measure Code:	2
Description Of The Unit Of Measure:	GALLONS
Type Code:	M
Description:	GLASS BOTTLE, JUG, BUCKET
Type Code:	Not reported
Temperature Description:	Not reported
Pressure of Code:	1
Pressure Description:	NORMAL PRESSURE
Pressure of Code:	Not reported
Pressure Description:	Not reported
Temperature Description:	NORMAL TEMPERATURE
Temperature of The Hazardous Substance Code:	4
Temperature Description:	Not reported
Temperature of The Hazardous Substance Code:	Not reported
Days Hazardous Substance On Site During Year:	365
Is The Substance Protected A Trade Secret:	False
Description Of The Max Qnty Code:	5-9
Description Of The Avg Qnty Code:	5-9
Most Hazardous Ingridient:	NITRIC ACID
United Nations/north America 4 Digit Class Number:	2031
Hazard Rank:	2
EHS Ingredient:	NITRIC ACID
Substance Pure:	False
Substance Mix:	True
First Hazardous Class Code For Chemical:	Oxidizers
Second Hazardous Class Code For Chemical:	Poisonous Material
Third Hazardous Class Code For Chemical:	Chronic Health Hazard
Hazard Class 1 Of The Chemical:	5.1
Hazard Class 2 Of The Chemical:	6.1
Hazard Class 3 Of The Chemical:	6.4

Additional Chemical:

Chemical Is A Toxic 313 Chemical:	N
EPA Pesticide Registration Number:	Not reported
Contains 112R:	N
Contains EHS:	N
Fertilizer:	N
Pesticide:	N
Contains 313:	N

Chemical Name:	NITROGEN
Physical Description:	GAS
Case Number:	7727379
Facility Id:	017993
Physical State Of The Substance:	3
Average Amount Possessed During The Year Code:	20
Maximum Amount Possessed During The Year Code:	21
Applicable Unit Of Measure Code:	3
Description Of The Unit Of Measure:	CUBIC FEET
Type Code:	L

ODA (Continued) **S106847053**

Description:	CYLINDER
Type Code:	Not reported
Temperature Description:	Not reported
Pressure of Code:	2
Pressure Description:	GREATER THAN NORMAL PRESSURE
Pressure of Code:	Not reported
Pressure Description:	Not reported
Temperature Description:	NORMAL TEMPERATURE
Temperature of The Hazardous Substance Code:	4
Temperature Description:	Not reported
Temperature of The Hazardous Substance Code:	Not reported
Days Hazardous Substance On Site During Year:	365
Is The Substance Protected A Trade Secret:	False
Description Of The Max Qnty Code:	5,000-9,999
Description Of The Avg Qnty Code:	1,000-4,999
Most Hazardous Ingridient:	NITROGEN
United Nations/north America 4 Digit Class Number:	1066
Hazard Rank:	2
EHS Ingredient:	NONE LISTED ON MSDS
Substance Pure:	True
Substance Mix:	False
First Hazardous Class Code For Chemical:	Non-flammable Gas
Second Hazardous Class Code For Chemical:	Not reported
Third Hazardous Class Code For Chemical:	Not reported
Hazard Class 1 Of The Chemical:	2.2
Hazard Class 2 Of The Chemical:	Not reported
Hazard Class 3 Of The Chemical:	Not reported

Additional Chemical:

Chemical Is A Toxic 313 Chemical:	N
EPA Pesticide Registration Number:	Not reported
Contains 112R:	N
Contains EHS:	N
Fertilizer:	N
Pesticide:	N
Contains 313:	N

Chemical Name:	NITROGEN LIQUID
Physical Description:	LIQUID
Case Number:	7727379
Facility Id:	017993
Physical State Of The Substance:	2
Average Amount Possessed During The Year Code:	20
Maximum Amount Possessed During The Year Code:	30
Applicable Unit Of Measure Code:	2
Description Of The Unit Of Measure:	GALLONS
Type Code:	C
Description:	TANK INSIDE BUILDING
Type Code:	Not reported
Temperature Description:	Not reported
Pressure of Code:	2
Pressure Description:	GREATER THAN NORMAL PRESSURE
Pressure of Code:	Not reported
Pressure Description:	Not reported
Temperature Description:	CRYOGENIC CONDITIONS
Temperature of The Hazardous Substance Code:	7
Temperature Description:	Not reported

ODA (Continued) **S106847053**

Temperature of The Hazardous Substance Code:	Not reported
Days Hazardous Substance On Site During Year:	365
Is The Substance Protected A Trade Secret:	False
Description Of The Max Qnty Code:	10,000-49,999
Description Of The Avg Qnty Code:	1,000-4,999
Most Hazardous Ingridient:	NITROGEN
United Nations/north America 4 Digit Class Number:	1977
Hazard Rank:	2
EHS Ingredient:	Not reported
Substance Pure:	True
Substance Mix:	False
First Hazardous Class Code For Chemical:	Non-flammable Gas
Second Hazardous Class Code For Chemical:	Acute Health Hazard
Third Hazardous Class Code For Chemical:	Not reported
Hazard Class 1 Of The Chemical:	2.2
Hazard Class 2 Of The Chemical:	6.3
Hazard Class 3 Of The Chemical:	Not reported

Additional Chemical:

Chemical Is A Toxic 313 Chemical:	N
EPA Pesticide Registration Number:	Not reported
Contains 112R:	N
Contains EHS:	N
Fertilizer:	N
Pesticide:	N
Contains 313:	N

Chemical Name:	OXYGEN
Physical Description:	GAS
Case Number:	7782447
Facility Id:	017993
Physical State Of The Substance:	3
Average Amount Possessed During The Year Code:	10
Maximum Amount Possessed During The Year Code:	20
Applicable Unit Of Measure Code:	3
Description Of The Unit Of Measure:	CUBIC FEET
Type Code:	L
Description:	CYLINDER
Type Code:	Not reported
Temperature Description:	Not reported
Pressure of Code:	2
Pressure Description:	GREATER THAN NORMAL PRESSURE
Pressure of Code:	Not reported
Pressure Description:	Not reported
Temperature Description:	NORMAL TEMPERATURE
Temperature of The Hazardous Substance Code:	4
Temperature Description:	Not reported
Temperature of The Hazardous Substance Code:	Not reported
Days Hazardous Substance On Site During Year:	365
Is The Substance Protected A Trade Secret:	False
Description Of The Max Qnty Code:	1,000-4,999
Description Of The Avg Qnty Code:	200-499
Most Hazardous Ingridient:	OXYGEN
United Nations/north America 4 Digit Class Number:	1072
Hazard Rank:	2
EHS Ingredient:	NONE LISTED ON SDS
Substance Pure:	True

ODA (Continued) **S106847053**

Substance Mix:	False
First Hazardous Class Code For Chemical:	Oxidizers
Second Hazardous Class Code For Chemical:	Non-flammable Gas
Third Hazardous Class Code For Chemical:	Not reported
Hazard Class 1 Of The Chemical:	5.1
Hazard Class 2 Of The Chemical:	2.2
Hazard Class 3 Of The Chemical:	Not reported

Additional Chemical:

Chemical Is A Toxic 313 Chemical:	N
EPA Pesticide Registration Number:	Not reported
Contains 112R:	N
Contains EHS:	N
Fertilizer:	N
Pesticide:	N
Contains 313:	N

Chemical Name:	WASTE SOLVENT-HALO
Physical Description:	LIQUID
Case Number:	75092
Facility Id:	017993
Physical State Of The Substance:	2
Average Amount Possessed During The Year Code:	04
Maximum Amount Possessed During The Year Code:	04
Applicable Unit Of Measure Code:	2
Description Of The Unit Of Measure:	GALLONS
Type Code:	D
Description:	STEEL DRUM
Type Code:	Not reported
Temperature Description:	Not reported
Pressure of Code:	1
Pressure Description:	NORMAL PRESSURE
Pressure of Code:	Not reported
Pressure Description:	Not reported
Temperature Description:	NORMAL TEMPERATURE
Temperature of The Hazardous Substance Code:	4
Temperature Description:	Not reported
Temperature of The Hazardous Substance Code:	Not reported
Days Hazardous Substance On Site During Year:	365
Is The Substance Protected A Trade Secret:	False
Description Of The Max Qnty Code:	50-199
Description Of The Avg Qnty Code:	50-199
Most Hazardous Ingridient:	METHYLENE CHLORIDE
United Nations/north America 4 Digit Class Number:	Not reported
Hazard Rank:	2
EHS Ingredient:	Not reported
Substance Pure:	False
Substance Mix:	True
First Hazardous Class Code For Chemical:	Poisonous Material
Second Hazardous Class Code For Chemical:	Chronic Health Hazard
Third Hazardous Class Code For Chemical:	Not reported
Hazard Class 1 Of The Chemical:	6.1
Hazard Class 2 Of The Chemical:	6.4
Hazard Class 3 Of The Chemical:	Not reported

Additional Chemical:

Chemical Is A Toxic 313 Chemical:	N

ODA (Continued) **S106847053**

EPA Pesticide Registration Number:	Not reported
Contains 112R:	Not reported
Contains EHS:	Not reported
Fertilizer:	Not reported
Pesticide:	Not reported
Contains 313:	Y

Chemical Name:	COMPRESSED AIR
Physical Description:	GAS
Case Number:	7727379
Facility Id:	017993
Physical State Of The Substance:	3
Average Amount Possessed During The Year Code:	20
Maximum Amount Possessed During The Year Code:	20
Applicable Unit Of Measure Code:	3
Description Of The Unit Of Measure:	CUBIC FEET
Type Code:	L
Description:	CYLINDER
Type Code:	Not reported
Temperature Description:	Not reported
Pressure of Code:	2
Pressure Description:	GREATER THAN NORMAL PRESSURE
Pressure of Code:	Not reported
Pressure Description:	Not reported
Temperature Description:	NORMAL TEMPERATURE
Temperature of The Hazardous Substance Code:	4
Temperature Description:	Not reported
Temperature of The Hazardous Substance Code:	Not reported
Days Hazardous Substance On Site During Year:	365
Is The Substance Protected A Trade Secret:	False
Description Of The Max Qnty Code:	1,000-4,999
Description Of The Avg Qnty Code:	1,000-4,999
Most Hazardous Ingridient:	NITROGEN
United Nations/north America 4 Digit Class Number:	1002
Hazard Rank:	2
EHS Ingredient:	Not reported
Substance Pure:	False
Substance Mix:	True
First Hazardous Class Code For Chemical:	Non-flammable Gas
Second Hazardous Class Code For Chemical:	Not reported
Third Hazardous Class Code For Chemical:	Not reported
Hazard Class 1 Of The Chemical:	2.2
Hazard Class 2 Of The Chemical:	Not reported
Hazard Class 3 Of The Chemical:	Not reported

Additional Chemical:

Chemical Is A Toxic 313 Chemical:	N
EPA Pesticide Registration Number:	Not reported
Contains 112R:	N
Contains EHS:	N
Fertilizer:	N
Pesticide:	N
Contains 313:	N

ODA (Continued) **S106847053**

Click this hyperlink while viewing on your computer to access
12 additional OR HSIS: record(s) in the EDR Site Report.

361
SSE
1/2-1
0.828 mi.
4371 ft.

PORTLAND STREETCAR LOOP
MLK BLVD & GRAND AVE
PORTLAND, OR 97232

OR ECSI **S110818297**
OR VCP **N/A**

Relative:
Lower

Actual:
124 ft.

ECSI:

Name:	PORTLAND STREETCAR LOOP
Address:	MLK BLVD & GRAND AVE
City,State,Zip:	PORTLAND, OR 97232
State ID Number:	5527
Brown ID:	0
Study Area:	False
Region ID:	2
Legislatve ID:	0
Investigation:	Suspect
FACA ID:	112476
Further Action:	0
Lat/Long (dms):	45 31 48.00 / -122 39 37.80
County Code:	26.00
Score Value:	Not reported
Cerclis ID:	Not reported
Township Coord.:	1.00
Township Zone:	N
Range Coord:	1.00
Range Zone:	E
Section Coord:	35
Qtr Section:	Not reported
Tax Lots:	Not reported
Size:	3.3 linear miles
NPL:	False
Orphan:	False
Updated By:	KDANA
Update Date:	01/31/2012
Created Date:	03/01/2011
Decode For RegionID:	Northwest Region
Decode For BrownID:	Not reported
Decode For Furtheract:	Not reported
Decode For Investstat:	Suspect
Decode For Legislative:	Not reported

Narrative:

NARR ID:	5753469
NARR Code:	Contamination
Created By:	KDANA
Created Date:	08/03/2011
Updated By:	KDANA
Updated Date:	03/21/2012
Decode for NarcdID:	Contamination

NARR Comments: (01/31/2012 KPD/ICP) Contamination was encountered at eight separate locations along the project alignment: 1) Petroleum-contaminated soils (PCS) associated with a former manufactured gas plant were encountered beneath roadways surrounding the intersection of NW 9th Avenue and Lovejoy Street. Sampling identified diesel, heavy oil, and PAHs in the soil, and 417 ppb diesel in the groundwater (23-25 ft

PORTLAND STREETCAR LOOP (Continued) **S110818297**

bgs). 2) Lead-contaminated paint was sandblasted off of the Broadway Bridge from March-August 2010. Samples of the paint chips found total lead concentrations ranging from 26,900 parts per million to 121,000 ppm. 3) An underground storage tank (UST) was identified near the NE corner of the intersection of NE Weidler Street & Victoria Avenue in April 2011. The site address was given as 51 NE Weidler Street. PCS was identified atop the tank, a sample of which found 4,630 ppm gasoline and 883 ppm diesel. 4) A 370-gallon capacity UST was discovered on the SE corner of NE 2nd & Broadway in February 2010. Sampling found up to 726 ppm gasoline in the soil. 5) A pole for the overhead catenary system (OCS) was installed on the north side of NE Broadway between MLK & Grand (at 425 NE Broadway). Sampling found 279 ppm gasoline in the excavation hole. 6) An OCS pole needed to be installed at 418 SE Grand Avenue, where a basement for the adjacent building extended beneath the sidewalk. The pole was ultimately installed through the sidewalk and through the basement. In February 2011, PCS was encountered beneath the basement floor in the excavation for the pole foundation. A soil sample from 2 feet below the floor (10 ft bgs) found 1,480 ppm diesel and 1,320 ppm heavy oil, along with low levels of PAHs. 7) PCS was encountered beneath the intersection of SE MLK Jr Blvd & Alder Street during installation of a manhole and sewer pipe. 8) The OMSI Viaduct was built to carry the Streetcar line over existing railroad tracks, and extends from SE MLK at Harrison Street to SE Water Avenue. In September 2009, soil samples were collected from borings at the south end of the viaduct. The samples found up to 154 ppm diesel and 1,280 ppm heavy oil, along with 396 ppm lead. Soil sampling at Bent 3 (between the railroad tracks) in April 2010 found up to 672 ppm lube oil. (See ECSI #5392 for more information on the OMSI Viaduct).

NARR ID: 5753466
NARR Code: Data Sources
Created By: KDANA
Created Date: 08/03/2011
Updated By: KDANA
Updated Date: 03/21/2012
Decode for NarcdID: Data Sources
NARR Comments: January 2012 <quot>Environmental Project Summary Report<quot> See Also: ECSI #1279 (Broad Spectrum Electronics) ECSI #5392 (OMSI Viaduct) LUST #26-94-0208 (Johnston Brothers Contracting) LUST #26-07-1727 (ConocoPhillips #2705460) LUST #26-10-0425 (Broadway Furniture)

NARR ID: 5753468
NARR Code: Hazardous Substance/Waste Types
Created By: KDANA
Created Date: 08/03/2011
Updated By: KDANA
Updated Date: 01/30/2012
Decode for NarcdID: Hazardous Substance/Waste Types
NARR Comments: Petroleum-contaminated soil and lead-contaminated paint

NARR ID: 5753816
NARR Code: Project Issues Summary
Created By: KDANA
Created Date: 01/30/2012
Updated By: KDANA

PORTLAND STREETCAR LOOP (Continued) **S110818297**

Updated Date: 01/31/2012
Decode for NarcdID: Project Issues Summary
NARR Comments: (01/31/2012 KPD/ICP) In addition to the contaminated areas, seven potential underground storage tanks were encountered along the project alignment but were not sampled or decommissioned: 1) A potential UST was encountered along NE Broadway between 3rd Ave & MLK Jr Blvd. The address was given as 307 NE Broadway. The UST was left in place beneath a landscape planter. 2) A potential UST was encountered on the north side of NE Weidler Street (beneath the sidewalk) west of MLK Jr Blvd in January 2010. The location was given as 76 ft west of MLK and 9 ft east of a utility pole. 3) A potential UST was encountered on the east side of NE Grand Avenue (beneath the sidewalk) south of Holladay Street in April 2010. The UST was described as being 1.5 ft west of the overhead catenary system (OCS) pole. The site address of the adjacent building was 518 NE Grand Avenue. 4) A potential UST was encountered on the east side of NE Grand Avenue (beneath the sidewalk) between Irving & Oregon Streets in April 2010. The UST was described as being 13 ft north of the OCS pole. 5) A potential UST was encountered on the SE corner of the intersection of Grand Ave & Burnside in March 2010. A Streetcar station is now located on the corner. However, a cap for the tank fill pipe is reportedly still visible in the sidewalk. 6) A potential UST was encountered on the west side of SE Martin Luther King Jr Blvd (beneath the sidewalk) midway between Oak & Stark Streets. The tank reportedly was already filled with grout (i.e. had been decommissioned in-place). 7) A potential UST was encountered on the east side of SE Grand Avenue between Alder & Morrison Streets. The UST was described as being 35 ft south of the OCS pole.

NARR ID: 5752936
NARR Code: Site Location
Created By: KDANA
Created Date: 03/01/2011
Updated By: KDANA
Updated Date: 07/20/2011
Decode for NarcdID: Site Location
NARR Comments: The project area extends from NW 10th and Lovejoy east across the Broadway Bridge and along Broadway and Weidler, then south on NE Grand Ave. and 7th Ave. to Oregon St., then south along MLK Jr. Blvd. and Grand Ave. to SE Stephens St., then over a viaduct to SE Water Ave. near OMSI.

NARR ID: 5753814
NARR Code: Remedial Action
Created By: KDANA
Created Date: 01/30/2012
Updated By: KDANA
Updated Date: 03/21/2012
Decode for NarcdID: Remedial Action
NARR Comments: (01/31/2012 KPD/ICP) Removals were conducted at seven separate locations along the project alignment. Except as indicated, the removals were of petroleum-contaminated soil (PCS). NW 9th & Lovejoy - A total of 624.7 tons of PCS were removed from around the intersection and shipped to the Hillsboro Landfill for disposal. 51 NE Weidler St - A total of 14.32 tons of PCS were excavated from atop the UST and shipped to the Hillsboro Landfill for disposal. The soil was removed from the bottom 6-8 inches of the planter between

PORTLAND STREETCAR LOOP (Continued) **S110818297**

Victoria & 1st Avenue on Weidler. The UST was not decommissioned. 228 NE Broadway - About 9 tons of PCS were excavated from around the UST and shipped to the Hillsboro Landfill for disposal. The UST was decommissioned in-place with controlled-density fill (CDF). 425 NE Broadway - About 12.5 tons of PCS were removed from an OCS pole excavation and disposed of at the Hillsboro Landfill. 418 SE Grand Ave - Approximately 5 cubic yards (9.1 tons) of PCS and 500 gallons of groundwater were removed from an OCS pole excavation and disposed of at the Hillsboro Landfill. SE MLK & Alder - Approximately 20 cubic yards of PCS were removed from beneath the intersection and disposed of at the Hillsboro Landfill. OMSI Viaduct - A total of 937.01 tons of PCS were removed as part of the viaduct construction and shipped to the Hillsboro Landfill for disposal. Contaminated soils were excavated from Bent 2 (200.51 tons), Bent 3 (213.59 tons), and Bent 4 (17.19 tons), as well as for construction of the south ramp (505.72 tons). No contaminated soil was excavated from Bent 1. (See ECSI #5392 for more information on the OMSI Viaduct).

NARR ID: 5753467
NARR Code: Site History
Created By: KDANA
Created Date: 08/03/2011
Updated By: KDANA
Updated Date: 01/30/2012
Decode for NarcdID: Site History
NARR Comments: In early 2008, Metro completed an Environmental Assessment for an extension of the streetcar line to the east side of the Willamette River. The Federal Transit Administration approved a Finding of No Significant Impact in July 2008. Project construction began in August 2009 and was largely completed in January 2012.

Administrative Action:
Action ID: 9424
Region: Not reported
Complete Date: 03/01/2011
Rank Value: Not reported
Cleanup Flag: False
Created Date: 03/01/2011
Decode for AgencyID: Department of Environmental Quality
Decode for RegionID: Not reported
Category: Administrative Action
Action Code Flag: False
Action: Site added to database
Further Action: Not reported
Comments: Not reported

Action ID: 9433
Region: Northwestern Region
Complete Date: 01/31/2012
Rank Value: Not reported
Cleanup Flag: False
Created Date: 03/01/2011
Decode for AgencyID: Department of Environmental Quality
Decode for RegionID: Northwest Region
Category: Remedial Action
Action Code Flag: False
Action: INDEPENDENT CLEANUP
Further Action: 0

PORTLAND STREETCAR LOOP (Continued) **S110818297**

Comments: Not reported

Action ID: 9413
Region: Northwestern Region
Complete Date: 01/31/2012
Rank Value: Not reported
Cleanup Flag: False
Created Date: 01/30/2012
Decode for AgencyID: Department of Environmental Quality
Decode for RegionID: Northwest Region
Category: Remedial Action
Action Code Flag: False
Action: Closeout activities on completed project
Further Action: 0
Comments: Not reported

VCS:
Name: PORTLAND STREETCAR LOOP
Address: MLK BLVD & GRAND AVE
City,State,Zip: PORTLAND, OR 97232
ECS Site ID: 5527
Facility Size: 3.3 linear miles
Action: INDEPENDENT CLEANUP
Start Date: 03/01/2011
End Date: 01/31/2012
Program: ICP
Latitude: 45.53
Longitude: -122.6605

Name: PORTLAND STREETCAR LOOP
Address: MLK BLVD & GRAND AVE
City,State,Zip: PORTLAND, OR 97232
ECS Site ID: 5527
Facility Size: 3.3 linear miles
Action: Closeout activities on completed project
Start Date: 01/25/2012
End Date: 01/31/2012
Program: ICP
Latitude: 45.53
Longitude: -122.6605

---

362 South 1/2-1 0.838 mi. 4426 ft. | **LOUIS DREYFUS FACILITY**
900 N THUNDERBIRD WAY
PORTLAND, OR 97227 | **OR CRL OR ECSI OR AST OR SPILLS OR HSIS** | **S111761895 N/A**

Relative: Lower
Actual: 31 ft.

CRL:
Name: LOUIS DREYFUS FACILITY
Address: 900 N THUNDERBIRD WAY
City,State,Zip: PORTLAND, OR 97227
Facility ID: 1394
Location ID: 132816
Status Code: LIS
Facility Status: State Expanded Preliminary Assessment recommended (XPA)
Lat/Long: 45.5291 / -122.6687

LOUIS DREYFUS FACILITY (Continued) **S111761895**

ECSI:

Name:	LOUIS DREYFUS FACILITY
Address:	900 N THUNDERBIRD WAY
City,State,Zip:	PORTLAND, OR 97227
State ID Number:	1394
Brown ID:	0
Study Area:	False
Region ID:	2
Legislatve ID:	832
Investigation:	Listed on the CRL/Inventory
FACA ID:	132816
Further Action:	260
Lat/Long (dms):	45 31 44.80 / -122 40 7.30
County Code:	26.00
Score Value:	Not reported
Cerclis ID:	Not reported
Township Coord.:	1.00
Township Zone:	N
Range Coord:	1.00
Range Zone:	E
Section Coord:	34
Qtr Section:	AC
Tax Lots:	400
Size:	2.35 acres
NPL:	False
Orphan:	False
Updated By:	GWISTAR
Update Date:	06/22/2015
Created Date:	06/17/1993
Decode For RegionID:	Northwest Region
Decode For BrownID:	Not reported
Decode For Furtheract:	Low
Decode For Investstat:	Listed on the CRL/Inventory
Decode For Legislative:	Owner, operator or other party under state or federal authority
Alias Name:	CLD Pacific Grain, LLC

Hazardous Release:

Substance ID.:	122012
Haz Release ID:	378760
Qty Released:	unknown
Date Released:	unknown
Update Date:	06/17/1993
Update By:	Not reported
Substance Code:	ECD275
Substance Name:	TOTAL PETROLEUM HYDROCARBONS (TPH)
Substance Abbrev.:	Not reported
Substance Category ID:	8540
Substance Category:	Petroleum Related Releases for OSPIRG Report
Category Level:	Not reported
Created By:	Not reported
Created Date:	12/17/2002
Substance Category ID:	8540
Substance Category:	Petroleum Related Releases for OSPIRG Report
Category Level:	Not reported
Created By:	Not reported
Created Date:	12/17/2002
Sampling Result ID:	344069

LOUIS DREYFUS FACILITY (Continued) **S111761895**

Feature Id: Not reported
Hazard Release Id: 378760
Medium: 703
Substance Abbrev.: Not reported
Unit Code: Not reported
Observation: False
Owner Operator: False
Lab Data: True
Sample Depth: Not reported
Start Date: Not reported
End Date: Not reported
Min Concentration: Not reported
Max Concentration: Not reported
Sample Comment: 2700 ppm
Last Update By: CONV
Update Date: 09/13/1994
Decode for MediumID: Soil

Narrative:

NARR ID: 5733039
NARR Code: Contamination
Created By: Not reported
Created Date: 12/17/2002
Updated By: Not reported
Updated Date: 12/17/2002
Decode for NarcdID: Contamination
NARR Comments: (6/17/93 KPD) Dreyfus hired PEMCO in June 1992 to perform a Level 1 Site Assessment at its facility. PEMCO found petroleum contamination in a pit at the facility's maintenance shop. The pit (16 x 3.5 x 5 ft.) had a gravel bottom and was used for changing oil. 15 - 20 cubic yards of contaminated soil was removed with a backhoe in October 1992. More could not be reached because of the confined spaces. Two confirmation samples found 62 and 2700 ppm TPH. PEMCO recommended sealing the pit with concrete and leaving the remaining contamination in place. The remaining contamination could be removed if and when the maintenance shop were ever torn down. In addition, two underground storage tanks containing gasoline and diesel were removed from the site at the end of 1991. See LUST Log 26-92-0001 for more information on the tank removal.

NARR ID: 5733040
NARR Code: Data Sources
Created By: Not reported
Created Date: 12/17/2002
Updated By: Not reported
Updated Date: 12/17/2002
Decode for NarcdID: Data Sources
NARR Comments: December 1992 PEMCO report

NARR ID: 5733041
NARR Code: Hazardous Substance/Waste Types
Created By: Not reported
Created Date: 12/17/2002
Updated By: Not reported
Updated Date: 12/17/2002
Decode for NarcdID: Hazardous Substance/Waste Types
NARR Comments: petroleum (heavy oil)

LOUIS DREYFUS FACILITY (Continued) **S111761895**

NARR ID: 5733042
NARR Code: Site Location
Created By: Not reported
Created Date: 12/17/2002
Updated By: Not reported
Updated Date: 12/17/2002
Decode for NarcdID: Site Location
NARR Comments: East bank of Willamette River, between the Steel Bridge and Memorial Coliseum.

NARR ID: 5733043
NARR Code: Manner of Release
Created By: Not reported
Created Date: 12/17/2002
Updated By: Not reported
Updated Date: 12/17/2002
Decode for NarcdID: Manner of Release
NARR Comments: Past practices; time of release unknown.

NARR ID: 5733044
NARR Code: Remedial Action
Created By: Not reported
Created Date: 12/17/2002
Updated By: GWISTAR
Updated Date: 05/22/2003
Decode for NarcdID: Remedial Action
NARR Comments: (3/28/94 KPD/SAS) The potential for groundwater contamination should be further assessed. Site Assessment recommends that the owner/operator enter the Voluntary Cleanup program, or else perform its own groundwater investigation and report the results back to DEQ. The site is a low priority for further action.

NARR ID: 5733045
NARR Code: Health Threats
Created By: Not reported
Created Date: 12/17/2002
Updated By: Not reported
Updated Date: 12/17/2002
Decode for NarcdID: Health Threats
NARR Comments: Petroleum released to soils. Potential for groundwater impacts unknown.

Administrative Action:
Action ID: 9521
Region: Northwestern Region
Complete Date: 03/28/1994
Rank Value: Not reported
Cleanup Flag: False
Created Date: 05/22/2003
Decode for AgencyID: Department of Environmental Quality
Decode for RegionID: Northwest Region
Category: Remedial Action
Action Code Flag: False
Action: OPTN
Further Action: 0
Comments: Not reported

Action ID: 9425

LOUIS DREYFUS FACILITY (Continued) **S111761895**

Region: Headquarters
Complete Date: 06/21/1993
Rank Value: 0
Cleanup Flag: False
Created Date: 12/17/2002
Decode for AgencyID: Department of Environmental Quality
Decode for RegionID: Headquarters
Category: Remedial Action
Action Code Flag: False
Action: SITE EVALUATION
Further Action: Not reported
Comments: Not reported

Action ID: 9498
Region: Headquarters
Complete Date: 06/21/1993
Rank Value: 0
Cleanup Flag: False
Created Date: 12/17/2002
Decode for AgencyID: Department of Environmental Quality
Decode for RegionID: Headquarters
Category: Listing Action
Action Code Flag: False
Action: Proposal for Confirmed Release List recommended
Further Action: Not reported
Comments: Not reported

Action ID: 9465
Region: Headquarters
Complete Date: 11/07/1996
Rank Value: 0
Cleanup Flag: False
Created Date: 12/17/2002
Decode for AgencyID: Department of Environmental Quality
Decode for RegionID: Headquarters
Category: Listing Action
Action Code Flag: False
Action: Facility proposed for Confirmed Release List
Further Action: Not reported
Comments: Not reported

Action ID: 9451
Region: Headquarters
Complete Date: 11/14/1996
Rank Value: 0
Cleanup Flag: False
Created Date: 12/17/2002
Decode for AgencyID: Department of Environmental Quality
Decode for RegionID: Headquarters
Category: Listing Action
Action Code Flag: False
Action: Owner/operator comments received on listing notification
Further Action: Not reported
Comments: Not reported

Action ID: 9448
Region: Northwestern Region

LOUIS DREYFUS FACILITY (Continued) **S111761895**

Complete Date: 01/30/1997
Rank Value: 0
Cleanup Flag: True
Created Date: 12/17/2002
Decode for AgencyID: Department of Environmental Quality
Decode for RegionID: Northwest Region
Category: Listing Action
Action Code Flag: False
Action: Review for final listing
Further Action: Not reported
Comments: Not reported

Action ID: 9437
Region: Headquarters
Complete Date: 06/20/1993
Rank Value: 0
Cleanup Flag: False
Created Date: 12/17/2002
Decode for AgencyID: Department of Environmental Quality
Decode for RegionID: Headquarters
Category: Listing Action
Action Code Flag: False
Action: Listing Review completed
Further Action: Not reported
Comments: Not reported

Action ID: 9424
Region: Headquarters
Complete Date: Not reported
Rank Value: 0
Cleanup Flag: False
Created Date: 12/17/2002
Decode for AgencyID: Department of Environmental Quality
Decode for RegionID: Headquarters
Category: Administrative Action
Action Code Flag: False
Action: Site added to database
Further Action: Not reported
Comments: Not reported

Action ID: 9488
Region: Northwestern Region
Complete Date: 01/30/1997
Rank Value: 0
Cleanup Flag: True
Created Date: 12/17/2002
Decode for AgencyID: Department of Environmental Quality
Decode for RegionID: Northwest Region
Category: Listing Action
Action Code Flag: False
Action: Listing on Confirmed Release List recommended
Further Action: Not reported
Comments: Not reported

Action ID: 9438
Region: Northwestern Region
Complete Date: 03/13/1997

LOUIS DREYFUS FACILITY (Continued) **S111761895**

Rank Value: 0
Cleanup Flag: True
Created Date: 12/17/2002
Decode for AgencyID: Department of Environmental Quality
Decode for RegionID: Northwest Region
Category: Listing Action
Action Code Flag: False
Action: Facility placed on Confirmed Release List
Further Action: Not reported
Comments: Not reported

Action ID: 9510
Region: Northwestern Region
Complete Date: 06/22/1993
Rank Value: 0
Cleanup Flag: False
Created Date: 12/17/2002
Decode for AgencyID: Department of Environmental Quality
Decode for RegionID: Northwest Region
Category: Remedial Action
Action Code Flag: False
Action: State Expanded Preliminary Assessment recommended (XPA)
Further Action: Low
Comments: Not reported

Operations:
Operation Id: 132708
Operation Status: Active
Common Name: Louis Dreyfuss Facility
Yrs of Operation: unknown
Comments: maintenance shop
Updated Date: 03/13/1995
Updated By: jxh
Decode for OpstatID: Active

AST:
Facility ID: 86481
Name: LOUIS DREYFUS COMPANY
Address: 900 N THUNDERBIRD WAY
City,State,Zip: PORTLAND, OR 97227
Substance: DIESEL 2
Reporting Quantities: Not reported
Quantity Units: Not reported
Physical State: Not reported
Storage 1: Above ground tank
Storage 2: Not reported
Owner-Operator Name: LANCE
Direct Site Phone: 5032320127
Report Class: Annual
Report Year: 2017
Is Poisonous Gas: No
Is Poisonous Material: No
Is Biological Hazard: No
Is Radioactive Material: No
Is Explosive: No
Status: Not reported
Nature of Business: GRAIN ELEVATOR

LOUIS DREYFUS FACILITY (Continued) **S111761895**

NAICS Code:	424510
Maximum Daily Amount Code:	11
Maximum Daily Amount Code Range:	500-999
Maximum Daily Amount Units:	gal
Is Solid State:	No
Is Liquid State:	Yes
Is Gaseous State:	No
Is Combustible Dust:	No
Is Fire Hazard:	No
Is Sudden Release of Pressure Hazard:	No
Is Reactive Hazard:	No
Is Immediate Hazard:	No
Is Delayed Hazard:	No
Is Corrosive to Metal:	No
Is Flammable:	Yes
Is Gas Under Pressure:	No
Is Physical HNOC:	No
Is Emission of Gas With Water:	No
Is Organic Peroxide:	No
Is Oxidizer:	No
Is Pyrophoric liquid or solid:	No
Is Pyrophoric Gas:	No
Is Self-Heating:	No
Is Self-Reacting:	No
Is Acute Toxicity:	Yes
Is Aspiration Hazard:	Yes
Is Carcinogenicity:	Yes
Is Germ Cell Mutagenicity:	No
Is Health HNOC:	No
Is Reproductive Toxicity:	No
Is Respiratory or Skin Sensitization:	No
Is Serious Eye Damage or Eye Irritation:	No
Is Simple Asphyxiate:	No
Is Skin Corrosion or Irritation:	Yes
Is Specific Target Organ Toxicity:	No

Facility ID:	86481
Name:	LOUIS DREYFUS COMPANY
Address:	900 N THUNDERBIRD WAY
City,State,Zip:	PORTLAND, OR 97227
Substance:	GRAIN DUST
Reporting Quantities:	Not reported
Quantity Units:	Not reported
Physical State:	Not reported
Storage 1:	Above ground tank
Storage 2:	Not reported
Owner-Operator Name:	LANCE
Direct Site Phone:	5032320127
Report Class:	Annual
Report Year:	2017
Is Poisonous Gas:	No
Is Poisonous Material:	No
Is Biological Hazard:	No
Is Radioactive Material:	No
Is Explosive:	No
Status:	Not reported
Nature of Business:	GRAIN ELEVATOR

LOUIS DREYFUS FACILITY (Continued) **S111761895**

NAICS Code:	424510
Maximum Daily Amount Code:	51
Maximum Daily Amount Code Range:	2,500,000-4,999,999
Maximum Daily Amount Units:	lbs
Is Solid State:	Yes
Is Liquid State:	No
Is Gaseous State:	No
Is Combustible Dust:	Yes
Is Fire Hazard:	No
Is Sudden Release of Pressure Hazard:	No
Is Reactive Hazard:	No
Is Immediate Hazard:	No
Is Delayed Hazard:	No
Is Corrosive to Metal:	No
Is Flammable:	No
Is Gas Under Pressure:	No
Is Physical HNOC:	No
Is Emission of Gas With Water:	No
Is Organic Peroxide:	No
Is Oxidizer:	No
Is Pyrophoric liquid or solid:	No
Is Pyrophoric Gas:	No
Is Self-Heating:	No
Is Self-Reacting:	No
Is Acute Toxicity:	No
Is Aspiration Hazard:	No
Is Carcinogenicity:	No
Is Germ Cell Mutagenicity:	No
Is Health HNOC:	No
Is Reproductive Toxicity:	No
Is Respiratory or Skin Sensitization:	Yes
Is Serious Eye Damage or Eye Irritation:	Yes
Is Simple Asphyxiate:	No
Is Skin Corrosion or Irritation:	No
Is Specific Target Organ Toxicity:	No

Facility ID:	86481
Name:	LOUIS DREYFUS COMPANY
Address:	900 N THUNDERBIRD WAY
City,State,Zip:	PORTLAND, OR 97227
Substance:	WHITE MINERAL OIL
Reporting Quantities:	Not reported
Quantity Units:	Not reported
Physical State:	Not reported
Storage 1:	Above ground tank
Storage 2:	Not reported
Owner-Operator Name:	LANCE
Direct Site Phone:	5032320127
Report Class:	Annual
Report Year:	2017
Is Poisonous Gas:	No
Is Poisonous Material:	No
Is Biological Hazard:	No
Is Radioactive Material:	No
Is Explosive:	No
Status:	Not reported
Nature of Business:	GRAIN ELEVATOR

LOUIS DREYFUS FACILITY (Continued) **S111761895**

NAICS Code:	424510
Maximum Daily Amount Code:	21
Maximum Daily Amount Code Range:	5,000-9,999
Maximum Daily Amount Units:	gal
Is Solid State:	No
Is Liquid State:	Yes
Is Gaseous State:	No
Is Combustible Dust:	No
Is Fire Hazard:	No
Is Sudden Release of Pressure Hazard:	No
Is Reactive Hazard:	No
Is Immediate Hazard:	No
Is Delayed Hazard:	No
Is Corrosive to Metal:	No
Is Flammable:	Yes
Is Gas Under Pressure:	No
Is Physical HNOC:	No
Is Emission of Gas With Water:	No
Is Organic Peroxide:	No
Is Oxidizer:	No
Is Pyrophoric liquid or solid:	No
Is Pyrophoric Gas:	No
Is Self-Heating:	No
Is Self-Reacting:	No
Is Acute Toxicity:	No
Is Aspiration Hazard:	No
Is Carcinogenicity:	No
Is Germ Cell Mutagenicity:	No
Is Health HNOC:	No
Is Reproductive Toxicity:	No
Is Respiratory or Skin Sensitization:	No
Is Serious Eye Damage or Eye Irritation:	No
Is Simple Asphyxiate:	No
Is Skin Corrosion or Irritation:	No
Is Specific Target Organ Toxicity:	No

Facility ID:	86481
Name:	LOUIS DREYFUS COMPANY
Address:	900 N THUNDERBIRD WAY
City,State,Zip:	PORTLAND, OR 97227
Substance:	DIESEL 2
Reporting Quantities:	Not reported
Quantity Units:	Not reported
Physical State:	Not reported
Storage 1:	Above ground tank
Storage 2:	Not reported
Owner-Operator Name:	Gene
Direct Site Phone:	5038809357
Report Class:	Annual
Report Year:	2018
Is Poisonous Gas:	No
Is Poisonous Material:	No
Is Biological Hazard:	No
Is Radioactive Material:	No
Is Explosive:	No
Status:	Not reported
Nature of Business:	GRAIN ELEVATOR

LOUIS DREYFUS FACILITY (Continued) **S111761895**

NAICS Code:	424510
Maximum Daily Amount Code:	11
Maximum Daily Amount Code Range:	500-999
Maximum Daily Amount Units:	gal
Is Solid State:	No
Is Liquid State:	Yes
Is Gaseous State:	No
Is Combustible Dust:	No
Is Fire Hazard:	No
Is Sudden Release of Pressure Hazard:	No
Is Reactive Hazard:	No
Is Immediate Hazard:	No
Is Delayed Hazard:	No
Is Corrosive to Metal:	No
Is Flammable:	Yes
Is Gas Under Pressure:	No
Is Physical HNOC:	No
Is Emission of Gas With Water:	No
Is Organic Peroxide:	No
Is Oxidizer:	No
Is Pyrophoric liquid or solid:	No
Is Pyrophoric Gas:	No
Is Self-Heating:	No
Is Self-Reacting:	No
Is Acute Toxicity:	Yes
Is Aspiration Hazard:	Yes
Is Carcinogenicity:	Yes
Is Germ Cell Mutagenicity:	No
Is Health HNOC:	No
Is Reproductive Toxicity:	No
Is Respiratory or Skin Sensitization:	No
Is Serious Eye Damage or Eye Irritation:	No
Is Simple Asphyxiate:	No
Is Skin Corrosion or Irritation:	Yes
Is Specific Target Organ Toxicity:	No

Facility ID:	86481
Name:	LOUIS DREYFUS COMPANY
Address:	900 N THUNDERBIRD WAY
City,State,Zip:	PORTLAND, OR 97227
Substance:	GRAIN DUST
Reporting Quantities:	Not reported
Quantity Units:	Not reported
Physical State:	Not reported
Storage 1:	Above ground tank
Storage 2:	Not reported
Owner-Operator Name:	Gene
Direct Site Phone:	5038809357
Report Class:	Annual
Report Year:	2018
Is Poisonous Gas:	No
Is Poisonous Material:	No
Is Biological Hazard:	No
Is Radioactive Material:	No
Is Explosive:	No
Status:	Not reported
Nature of Business:	GRAIN ELEVATOR

LOUIS DREYFUS FACILITY (Continued) **S111761895**

NAICS Code:	424510
Maximum Daily Amount Code:	51
Maximum Daily Amount Code Range:	2,500,000-4,999,999
Maximum Daily Amount Units:	lbs
Is Solid State:	Yes
Is Liquid State:	No
Is Gaseous State:	No
Is Combustible Dust:	Yes
Is Fire Hazard:	No
Is Sudden Release of Pressure Hazard:	No
Is Reactive Hazard:	No
Is Immediate Hazard:	No
Is Delayed Hazard:	No
Is Corrosive to Metal:	No
Is Flammable:	No
Is Gas Under Pressure:	No
Is Physical HNOC:	No
Is Emission of Gas With Water:	No
Is Organic Peroxide:	No
Is Oxidizer:	No
Is Pyrophoric liquid or solid:	No
Is Pyrophoric Gas:	No
Is Self-Heating:	No
Is Self-Reacting:	No
Is Acute Toxicity:	No
Is Aspiration Hazard:	No
Is Carcinogenicity:	No
Is Germ Cell Mutagenicity:	No
Is Health HNOC:	No
Is Reproductive Toxicity:	No
Is Respiratory or Skin Sensitization:	Yes
Is Serious Eye Damage or Eye Irritation:	Yes
Is Simple Asphyxiate:	No
Is Skin Corrosion or Irritation:	No
Is Specific Target Organ Toxicity:	No

Facility ID:	86481
Name:	LOUIS DREYFUS COMPANY
Address:	900 N THUNDERBIRD WAY
City,State,Zip:	PORTLAND, OR 97227
Substance:	WHITE MINERAL OIL
Reporting Quantities:	Not reported
Quantity Units:	Not reported
Physical State:	Not reported
Storage 1:	Above ground tank
Storage 2:	Not reported
Owner-Operator Name:	Gene
Direct Site Phone:	5038809357
Report Class:	Annual
Report Year:	2018
Is Poisonous Gas:	No
Is Poisonous Material:	No
Is Biological Hazard:	No
Is Radioactive Material:	No
Is Explosive:	No
Status:	Not reported
Nature of Business:	GRAIN ELEVATOR

LOUIS DREYFUS FACILITY (Continued) **S111761895**

NAICS Code:	424510
Maximum Daily Amount Code:	21
Maximum Daily Amount Code Range:	5,000-9,999
Maximum Daily Amount Units:	gal
Is Solid State:	No
Is Liquid State:	Yes
Is Gaseous State:	No
Is Combustible Dust:	No
Is Fire Hazard:	No
Is Sudden Release of Pressure Hazard:	No
Is Reactive Hazard:	No
Is Immediate Hazard:	No
Is Delayed Hazard:	No
Is Corrosive to Metal:	No
Is Flammable:	Yes
Is Gas Under Pressure:	No
Is Physical HNOC:	No
Is Emission of Gas With Water:	No
Is Organic Peroxide:	No
Is Oxidizer:	No
Is Pyrophoric liquid or solid:	No
Is Pyrophoric Gas:	No
Is Self-Heating:	No
Is Self-Reacting:	No
Is Acute Toxicity:	No
Is Aspiration Hazard:	No
Is Carcinogenicity:	No
Is Germ Cell Mutagenicity:	No
Is Health HNOC:	No
Is Reproductive Toxicity:	No
Is Respiratory or Skin Sensitization:	No
Is Serious Eye Damage or Eye Irritation:	No
Is Simple Asphyxiate:	No
Is Skin Corrosion or Irritation:	No
Is Specific Target Organ Toxicity:	No

OR SPILLS:

Name:	Not reported
Address:	900 N. THUNDERBIRD WAY
City,State,Zip:	PORTLAND, OR 97232
Facility ID:	2018-2782
Incident Status:	Referred/Closed
Material:	Unknown
Quantity:	Unknown
Unit of Measure:	UNK
Release Date:	12/14/2018
Description:	NRC reported a steel drum floating in the Willamette River with a sheen on the surface of the water from an unknown source. **CALLER IS REPORTING A STEEL DRUM FLOATING IN THE WILLAMETTE RIVER WITH A SHEEN ON THE SURFACE OF THE WATER FROM AN UNKNOWN SOURCE.**
Lat/Long:	45.52909 / -122.66872
Source:	Drum (55-Gal)
Media:	Surface Water
Responsible Company:	Not reported
Responsible Address:	Not reported
Responsible City,St,Zip:	Not reported
Unknown Quantity Released:	Not reported

LOUIS DREYFUS FACILITY (Continued) **S111761895**

Maximum Potential Quantity: Not reported
Quantity Recovered: Not reported

Name: Not reported
Address: 900 N. THUNDERBIRD WAY
City,State,Zip: PORTLAND, OR 97232
Facility ID: 2016-0228
Incident Status: Closed
Material: Unknown
Quantity: Unknown
Unit of Measure: None
Release Date: 01/26/2016
Description: NRC report of a bluish sheen 2' wide by quarter mile long from an unknown source on the Willamette River.
Lat/Long: 45.52829 / -122.67187
Source: Unknown
Media: Surface Water
Responsible Company: Southport Agencies, Inc.
Responsible Address: 160 South 1st St. (PO Box 1879)
Responsible City,St,Zip: Kalama, WA 98625
Unknown Quantity Released: Not reported
Maximum Potential Quantity: Not reported
Quantity Recovered: Not reported

Name: Not reported
Address: 900 N. THUNDERBIRD WAY
City,State,Zip: PORTLAND, OR 97232
Facility ID: 2016-0228
Incident Status: Closed
Material: Unknown
Quantity: Unknown
Unit of Measure: None
Release Date: 01/26/2016
Description: NRC report of a bluish sheen 2' wide by quarter mile long from an unknown source on the Willamette River.
Lat/Long: 45.52829 / -122.67187
Source: Unknown
Media: Surface Water
Responsible Company: Southport Agencies, Inc.
Responsible Address: 160 South 1st St. (PO Box 1879)
Responsible City,St,Zip: Kalama, WA 98625
Unknown Quantity Released: Not reported
Maximum Potential Quantity: Not reported
Quantity Recovered: Not reported

Name: Not reported
Address: 900 N THUNDERBIRD WAY
City,State,Zip: PORTLAND, OR 97227
Facility ID: 2021-2807
Incident Status: Closed
Material: Green Dye
Quantity: Unknown
Unit of Measure: UNK
Release Date: 10/28/2021
Description: Portland BES reported a dye test performed in the Willamette River. No obvious dye visible at this time. There is potential for visibility w/ a rain event.

LOUIS DREYFUS FACILITY (Continued) **S111761895**

Lat/Long: 45.52945 / -122.66926
Source: Wastewater Treatment Plant
Media: Surface Water
Responsible Company: ?
Responsible Address: ?
Responsible City,St,Zip: ?, ? ?
Unknown Quantity Released: Not reported
Maximum Potential Quantity: Not reported
Quantity Recovered: Not reported

Name: Not reported
Address: 900 N. THUNDERBIRD WAY
City,State,Zip: PORTLAND, OR 97232
Facility ID: 2018-2782
Incident Status: Referred/Closed
Material: Unknown
Quantity: Unknown
Unit of Measure: UNK
Release Date: 12/14/2018
Description: NRC reported a steel drum floating in the Willamette River with a sheen on the surface of the water from an unknown source. **CALLER IS REPORTING A STEEL DRUM FLOATING IN THE WILLAMETTE RIVER WITH A SHEEN ON THE SURFACE OF THE WATER FROM AN UNKNOWN SOURCE.**
Lat/Long: 45.52909 / -122.66872
Source: Drum (55-Gal)
Media: Surface Water
Responsible Company: Not reported
Responsible Address: Not reported
Responsible City,St,Zip: Not reported
Unknown Quantity Released: Not reported
Maximum Potential Quantity: Not reported
Quantity Recovered: Not reported

HSIS:

Name:	LOUIS DREYFUS COMPANY
Address:	900 N THUNDERBIRD WAY
City,State,Zip:	PORTLAND, OR 97227
Facility ID:	086481
Department Or Division Of Company:	LD CO NW FACILITIES LLC
Chemical Is Extremely Hazardous Substance (EHS:	N
Contains 112R:	N
Facility Has Written Emergency Plan:	Y
NAICS Code 1:	424510
NAICS Desc 1:	GRAIN & FIELD BEAN WHSLE
NAICS Code 2:	000000
NAICS Desc 2:	Not reported
Manager Name:	LANCE BACHMAN
Business Phone:	5032320127
Mailing Address:	900 N THUNDERBIRD WAY
Mailing City:	PORTLAND
Mailing State:	OR
Mailing Zip:	97227
No. of Employees:	25
Day Phone:	5032320127
Placard:	Y
Fire Dept Code:	0291
FD:	PORTLAND FIRE & RESCUE

LOUIS DREYFUS FACILITY (Continued) **S111761895**

Sprinkler System:	Y
Emergency Contact:	LANCE BACHMAN
Emergency Procedure:	MAIN OFFICE
Business Type:	GRAIN ELEVATOR
Facility Type:	Not reported
Department:	Not reported
Status:	Not reported
Latitude:	Not reported
Longitude:	Not reported
Status TRI:	Not reported
Status RMP:	Not reported
Status PSM:	Not reported
Status CR2K:	Not reported
Status 302:	Not reported
Owner Name:	Not reported
Last Reported ID:	Not reported
Case Number:	Not reported
Chemical Name:	Not reported
EHS Name:	Not reported
Is Pure:	Not reported
Is Mix:	Not reported
Is EHS:	Not reported
Mixture Component:	Not reported
Maximum Daily Amount Code:	Not reported
Maximum Daily Amount Unit:	Not reported
Chemical Added Date:	Not reported
Is Chem PSM:	Not reported
Is Chem 112R:	Not reported
Is Chem 302:	Not reported
Is Pesticide:	Not reported
Is Fertilizer:	Not reported
Physical State:	Not reported
UNNA Number:	Not reported
NFPA Health:	Not reported
NFPA Flammability:	Not reported
NFPA Reactivity:	Not reported
NFPA Special Notice:	Not reported
Hazards:	Not reported
Number of Days Onsite:	Not reported
Year:	Not reported

Chemical:

Chemical Name:	GRAIN DUST
Physical Description:	SOLID
Case Number:	000000
Facility Id:	086481
Physical State Of The Substance:	1
Average Amount Possessed During The Year Code:	20
Maximum Amount Possessed During The Year Code:	43
Applicable Unit Of Measure Code:	1
Description Of The Unit Of Measure:	POUNDS
Type Code:	A
Description:	ABOVEGROUND TANK
Type Code:	Not reported
Temperature Description:	Not reported
Pressure of Code:	1
Pressure Description:	NORMAL PRESSURE

LOUIS DREYFUS FACILITY (Continued) **S111761895**

Pressure of Code:	Not reported
Pressure Description:	Not reported
Temperature Description:	NORMAL TEMPERATURE
Temperature of The Hazardous Substance Code:	4
Temperature Description:	Not reported
Temperature of The Hazardous Substance Code:	Not reported
Days Hazardous Substance On Site During Year:	300
Is The Substance Protected A Trade Secret:	False
Description Of The Max Qnty Code:	750,000-999,999
Description Of The Avg Qnty Code:	1,000-4,999
Most Hazardous Ingridient:	GRAIN DUST
United Nations/north America 4 Digit Class Number:	0000
Hazard Rank:	1
EHS Ingredient:	NONE LISTED ON MSDS
Substance Pure:	False
Substance Mix:	True
First Hazardous Class Code For Chemical:	Combustible Material
Second Hazardous Class Code For Chemical:	Not reported
Third Hazardous Class Code For Chemical:	Not reported
Hazard Class 1 Of The Chemical:	4.5
Hazard Class 2 Of The Chemical:	Not reported
Hazard Class 3 Of The Chemical:	Not reported

Additional Chemical:

Chemical Is A Toxic 313 Chemical:	N
EPA Pesticide Registration Number:	Not reported
Contains 112R:	N
Contains EHS:	N
Fertilizer:	N
Pesticide:	N
Contains 313:	N

Chemical Name:	WHITE MINERAL OIL
Physical Description:	LIQUID
Case Number:	8042475
Facility Id:	086481
Physical State Of The Substance:	2
Average Amount Possessed During The Year Code:	21
Maximum Amount Possessed During The Year Code:	30
Applicable Unit Of Measure Code:	2
Description Of The Unit Of Measure:	GALLONS
Type Code:	A
Description:	ABOVEGROUND TANK
Type Code:	Not reported
Temperature Description:	Not reported
Pressure of Code:	1
Pressure Description:	NORMAL PRESSURE
Pressure of Code:	Not reported
Pressure Description:	Not reported
Temperature Description:	NORMAL TEMPERATURE
Temperature of The Hazardous Substance Code:	4
Temperature Description:	Not reported
Temperature of The Hazardous Substance Code:	Not reported
Days Hazardous Substance On Site During Year:	300
Is The Substance Protected A Trade Secret:	False
Description Of The Max Qnty Code:	10,000-49,999
Description Of The Avg Qnty Code:	5,000-9,999

LOUIS DREYFUS FACILITY (Continued) **S111761895**

Most Hazardous Ingridient:	MINERAL OIL
United Nations/north America 4 Digit Class Number:	Not reported
Hazard Rank:	2
EHS Ingredient:	Not reported
Substance Pure:	False
Substance Mix:	True
First Hazardous Class Code For Chemical:	Combustible Material
Second Hazardous Class Code For Chemical:	Not reported
Third Hazardous Class Code For Chemical:	Not reported
Hazard Class 1 Of The Chemical:	4.5
Hazard Class 2 Of The Chemical:	Not reported
Hazard Class 3 Of The Chemical:	Not reported

Additional Chemical:

Chemical Is A Toxic 313 Chemical:	Not reported
EPA Pesticide Registration Number:	Not reported
Contains 112R:	Not reported
Contains EHS:	Not reported
Fertilizer:	Not reported
Pesticide:	Not reported
Contains 313:	Not reported

Chemical Name:	DIESEL 2
Physical Description:	LIQUID
Case Number:	68476346
Facility Id:	086481
Physical State Of The Substance:	2
Average Amount Possessed During The Year Code:	11
Maximum Amount Possessed During The Year Code:	20
Applicable Unit Of Measure Code:	2
Description Of The Unit Of Measure:	GALLONS
Type Code:	A
Description:	ABOVEGROUND TANK
Type Code:	Not reported
Temperature Description:	Not reported
Pressure of Code:	1
Pressure Description:	NORMAL PRESSURE
Pressure of Code:	Not reported
Pressure Description:	Not reported
Temperature Description:	NORMAL TEMPERATURE
Temperature of The Hazardous Substance Code:	4
Temperature Description:	Not reported
Temperature of The Hazardous Substance Code:	Not reported
Days Hazardous Substance On Site During Year:	300
Is The Substance Protected A Trade Secret:	False
Description Of The Max Qnty Code:	1,000-4,999
Description Of The Avg Qnty Code:	500-999
Most Hazardous Ingridient:	PETROLEUM DISTILLATES
United Nations/north America 4 Digit Class Number:	1993
Hazard Rank:	2
EHS Ingredient:	NONE LISTED ON MSDS
Substance Pure:	False
Substance Mix:	True
First Hazardous Class Code For Chemical:	Flammable and Combustible Liquid
Second Hazardous Class Code For Chemical:	Chronic Health Hazard
Third Hazardous Class Code For Chemical:	Not reported
Hazard Class 1 Of The Chemical:	3.0

LOUIS DREYFUS FACILITY (Continued) **S111761895**

Hazard Class 2 Of The Chemical:	6.4
Hazard Class 3 Of The Chemical:	Not reported

Additional Chemical:

Chemical Is A Toxic 313 Chemical:	N
EPA Pesticide Registration Number:	Not reported
Contains 112R:	N
Contains EHS:	N
Fertilizer:	N
Pesticide:	N
Contains 313:	N

---

363 WSW 1/2-1 0.845 mi. 4460 ft. | **FREMONT PLACE** | **OR ECSI** | **S107594890**
1650 NW NAITO PARKWAY | **OR VCP** | **N/A**
PORTLAND, OR 97209 | **OR SPILLS**

Relative: Lower
Actual: 34 ft.

ECSI:

Name:	FREMONT PLACE
Address:	1550 NW NAITO PARKWAY
City,State,Zip:	PORTLAND, OR 97209
State ID Number:	6403
Brown ID:	0
Study Area:	False
Region ID:	Not reported
Legislatve ID:	0
Investigation:	Suspect
FACA ID:	167252
Further Action:	0
Lat/Long (dms):	45 32 6.00 / -122 40 58.00
County Code:	26.00
Score Value:	Not reported
Cerclis ID:	Not reported
Township Coord.:	1.00
Township Zone:	N
Range Coord:	1.00
Range Zone:	E
Section Coord:	28
Qtr Section:	DD
Tax Lots:	401
Size:	1.65 acres
NPL:	False
Orphan:	False
Updated By:	KDANA
Update Date:	01/09/2023
Created Date:	02/13/2020
Decode For RegionID:	Not reported
Decode For BrownID:	Not reported
Decode For Furtheract:	Not reported
Decode For Investstat:	Suspect
Decode For Legislative:	Not reported

Narrative:

NARR ID:	5757960
NARR Code:	Data Sources
Created By:	KDANA
Created Date:	08/05/2020

FREMONT PLACE (Continued) **S107594890**

Updated By: KDANA
Updated Date: 08/05/2020
Decode for NarcdID: Data Sources
NARR Comments: 1) GeoDesign <quot>Limited Subsurface Investigation<quot> [February 5, 2020].

NARR ID: 5757804
NARR Code: Remedial Action
Created By: KDAUGHE
Created Date: 02/13/2020
Updated By: KDAUGHE
Updated Date: 02/13/2020
Decode for NarcdID: Remedial Action
NARR Comments: (2/13/20 KJD/ICP) Site is joining ICP to work through removal of soil during construction of new apartment building.

Administrative Action:
Action ID: 9424
Region: Not reported
Complete Date: 02/13/2020
Rank Value: Not reported
Cleanup Flag: False
Created Date: 02/13/2020
Decode for AgencyID: Department of Environmental Quality
Decode for RegionID: Not reported
Category: Administrative Action
Action Code Flag: False
Action: Site added to database
Further Action: Not reported
Comments: Not reported

Action ID: 9511
Region: Northwestern Region
Complete Date: Not reported
Rank Value: Not reported
Cleanup Flag: False
Created Date: 02/13/2020
Decode for AgencyID: Department of Environmental Quality
Decode for RegionID: Northwest Region
Category: Remedial Action
Action Code Flag: False
Action: SITE INVESTIGATION
Further Action: 0
Comments: Not reported

VCS:
Name: FREMONT PLACE
Address: 1650 NW NAITO PARKWAY
City,State,Zip: PORTLAND, OR 97209
ECS Site ID: 6403
Facility Size: Not reported
Action: SITE INVESTIGATION
Start Date: 02/13/2020
End Date: Not reported
Program: ICP
Latitude: 0
Longitude: 0

FREMONT PLACE (Continued) **S107594890**

OR SPILLS:

Name:	Not reported
Address:	1650 NW NAITO PKWY
City,State,Zip:	PORTLAND, OR 97209-2534
Facility ID:	1998-0223
Incident Status:	Archive
Material:	Not reported
Quantity:	160
Unit of Measure:	Gallons
Release Date:	01/28/1998
Description:	Vessel JA Rainbow has a hydraulic leak into the river. A line burst on the rope tightener, spilling hydraulic oil onto the deck. 600 liters, 160 gallons total. 15-20 gallons into the water.
Lat/Long:	45.5349 / -122.683
Source:	Vessel - Cargo
Media:	Not reported
Responsible Company:	Vessel JA Rainbow
Responsible Address:	1650 NW Naito Pkwy
Responsible City,St,Zip:	Portland, OR 97209-2534
Unknown Quantity Released:	Not reported
Maximum Potential Quantity:	Not reported
Quantity Recovered:	Not reported

364
NNW
1/2-1
0.852 mi.
4496 ft.

PACHE, VIKTOR
4057 N MISSISSIPPI AVE
PORTLAND, OR 97227

OR ECSI **U000433412**
OR LUST **N/A**
OR UST
OR VCP

Relative:
Higher

Actual:
190 ft.

ECSI:

Name:	FLOWERS BY VICTOR
Address:	4057 N MISSISSIPPI AVE.
City,State,Zip:	PORTLAND, OR 97227
State ID Number:	4712
Brown ID:	0
Study Area:	False
Region ID:	2
Legislatve ID:	0
Investigation:	No Further Action
FACA ID:	98394
Further Action:	0
Lat/Long (dms):	45 33 10.10 / -122 40 32.90
County Code:	26.00
Score Value:	Not reported
Cerclis ID:	Not reported
Township Coord.:	1.00
Township Zone:	N
Range Coord:	1.00
Range Zone:	E
Section Coord:	22
Qtr Section:	Not reported
Tax Lots:	BLOCK 14, LOT 5&7 Tax Lo 14900
Size:	Not reported
NPL:	False
Orphan:	False
Updated By:	MGREENB
Update Date:	02/15/2007

PACHE, VIKTOR (Continued) **U000433412**

Created Date: 09/21/2006
Decode For RegionID: Northwest Region
Decode For BrownID: Not reported
Decode For Furtheract: Not reported
Decode For Investstat: No Further Action
Decode For Legislative: Not reported

Hazardous Release:
Substance ID.: 121373
Haz Release ID: 386975
Qty Released: Not reported
Date Released: Not reported
Update Date: 02/15/2007
Update By: MGREENB
Substance Code: 50-29-3
Substance Name: DDT,p,p'-
Substance Abbrev.: Not reported
Substance Alias ID: 318555
Sub Alias Name: BIS(p-CHLOROPHENYL)-2,2,2-TRICHLOROETHANE,1,1-
Substance Alias ID: 318556
Sub Alias Name: CHLOROPHENOTHANE
Substance Alias ID: 318557
Sub Alias Name: DICHLORODIPHENYLTRICHLOROETHANE
Substance Alias ID: 318558
Sub Alias Name: ETHANE,1,1,1-TRICHLORO-2,2-BIS(p-CHLOROPHENYL)-

Substance ID.: 121516
Haz Release ID: 386976
Qty Released: Not reported
Date Released: Not reported
Update Date: 02/15/2007
Update By: MGREENB
Substance Code: 60-57-1
Substance Name: DIELDRIN
Substance Abbrev.: Not reported
Substance Alias ID: 318927
Sub Alias Name: HEOD
Substance Alias ID: 318928
Sub Alias Name: OCTALOX

Narrative:
NARR ID: 5748659
NARR Code: Contamination
Created By: MGREENB
Created Date: 09/21/2006
Updated By: MGREENB
Updated Date: 09/21/2006
Decode for NarcdID: Contamination
NARR Comments: 4,4 -DDT, Dieldrin and Lindane.

NARR ID: 5748660
NARR Code: General Site Description
Created By: MGREENB
Created Date: 09/21/2006
Updated By: MGREENB
Updated Date: 09/21/2006
Decode for NarcdID: General Site Description
NARR Comments: Former commercial greenhouse operation. A level commercial parcel.

PACHE, VIKTOR (Continued) **U000433412**

NARR ID: 5748662
NARR Code: Manner of Release
Created By: MGREENB
Created Date: 09/21/2006
Updated By: MGREENB
Updated Date: 09/21/2006
Decode for NarcdID: Manner of Release
NARR Comments: Suspected release through regular product use in greenhouse operations (build-up over time).

NARR ID: 5748661
NARR Code: Media Contamination
Created By: MGREENB
Created Date: 09/21/2006
Updated By: MGREENB
Updated Date: 09/21/2006
Decode for NarcdID: Media Contamination
NARR Comments: Soil.

NARR ID: 5748663
NARR Code: Pathways Other Hazards
Created By: MGREENB
Created Date: 09/21/2006
Updated By: MGREENB
Updated Date: 09/21/2006
Decode for NarcdID: Pathways & Other Hazards
NARR Comments: Soil Ingestion, Dermal Contact and Inhalation Exposure.

NARR ID: 5748986
NARR Code: Remedial Action
Created By: JWAGGY
Created Date: 02/07/2007
Updated By: JWAGGY
Updated Date: 02/07/2007
Decode for NarcdID: Remedial Action
NARR Comments: (2/7/07 MG/CU&ER) The property is a former greenhouse operation. DEQ reviewed site information and summarized findings in a File Memorandum dated November 29, 2006. Based on review of available site information, no further action is required unless additional information becomes available that warrants further investigation.

Administrative Action:
Action ID: 9424
Region: Not reported
Complete Date: 09/21/2006
Rank Value: Not reported
Cleanup Flag: False
Created Date: 09/21/2006
Decode for AgencyID: Department of Environmental Quality
Decode for RegionID: Not reported
Category: Administrative Action
Action Code Flag: False
Action: Site added to database
Further Action: Not reported
Comments: Not reported

Action ID: 9435
Region: Northwestern Region

PACHE, VIKTOR (Continued) **U000433412**

Complete Date: 02/07/2007
Rank Value: Not reported
Cleanup Flag: False
Created Date: 10/18/2006
Decode for AgencyID: Department of Environmental Quality
Decode for RegionID: Northwest Region
Category: Remedial Action
Action Code Flag: False
Action: Independent Cleanup Program
Further Action: 0
Comments: Not reported

Action ID: 9443
Region: Northwestern Region
Complete Date: 02/07/2007
Rank Value: Not reported
Cleanup Flag: False
Created Date: 02/07/2007
Decode for AgencyID: Department of Environmental Quality
Decode for RegionID: Northwest Region
Category: Remedial Action
Action Code Flag: False
Action: NO FURTHER STATE ACTION REQUIRED
Further Action: 0
Comments: Not reported

LUST:
Name: HEATING OIL TANK
Address: 4057 N MISSISSIPPI AVE
City,State,Zip: PORTLAND, OR 97227
Region: North Western Region
Facility ID: 26-05-1259
Cleanup Received Date: 06/14/2005
Cleanup Start Date: 06/14/2005
Cleanup Complete Date: 03/14/2006
Decode for Region: North West Region

UST:
Name: PACHE, VIKTOR
Address: 4057 N MISSISSIPPI AVE
City: PORTLAND
Facility ID: 1489
Facility Telephone: (503)281-7734
Permittee Name: VIKTOR PACHE
Number of Permitted Tanks: Not reported
Active Tanks: Not reported
Decommissioned Tanks: Not reported
Number of Tanks: 1

VCS:
Name: FLOWERS BY VICTOR
Address: 4057 N MISSISSIPPI AVE.
City,State,Zip: PORTLAND, OR 97227
ECS Site ID: 4712
Facility Size: Not reported
Action: NO FURTHER STATE ACTION REQUIRED

PACHE, VIKTOR (Continued) **U000433412**

Start Date:	02/07/2007
End Date:	02/07/2007
Program:	ICP
Latitude:	45.5528
Longitude:	-122.6758

Name:	FLOWERS BY VICTOR
Address:	4057 N MISSISSIPPI AVE.
City,State,Zip:	PORTLAND, OR 97227
ECS Site ID:	4712
Facility Size:	Not reported
Action:	Independent Cleanup Program
Start Date:	02/10/2006
End Date:	02/07/2007
Program:	ICP
Latitude:	45.5528
Longitude:	-122.6758

---

365 SSW 1/2-1 0.860 mi. 4541 ft.

Relative: Lower

Actual: 25 ft.

UNION STATION - PARCEL B SOUTH
BETWEEN UNION STATION & NAITO PARKWAY
PORTLAND, OR 97209

OR ECSI **1006867257**
OR CRL **N/A**
OR ENG CONTROLS
OR INST CONTROL
OR VCP
OR BROWNFIELDS
FINDS

ECSI:

Name:	UNION STATION - PARCEL B SOUTH
Address:	BETWEEN UNION STATION & NAITO PARKWAY
City,State,Zip:	PORTLAND, OR 97209
State ID Number:	1885
Brown ID:	Brownfield Site - DEQ Tech Assistance
Study Area:	False
Region ID:	Not reported
Legislatve ID:	831
Investigation:	Listed on the CRL/Inventory
FACA ID:	40426
Further Action:	0
Lat/Long (dms):	45 31 46.00 / -122 40 26.00
County Code:	26.00
Score Value:	Not reported
Cerclis ID:	Not reported
Township Coord.:	1.00
Township Zone:	N
Range Coord:	1.00
Range Zone:	E
Section Coord:	34
Qtr Section:	BD
Tax Lots:	802, 804, 806, 807, 808, 809
Size:	7.15 acres
NPL:	False
Orphan:	False
Updated By:	KDAUGHE
Update Date:	08/24/2022
Created Date:	07/16/1996
Decode For RegionID:	Not reported
Decode For BrownID:	Brownfield Site - DEQ Technical Assistance
Decode For Furtheract:	Not reported

UNION STATION - PARCEL B SOUTH (Continued) **1006867257**

Decode For Investstat: Listed on the CRL/Inventory
Decode For Legislative: Owner, operator or other party under agreement, order or consent decree under ORS 465.200 or 465.420
Alias Name: Portland Development Commission (PDC)
Alias Name: Yards at Union Station

Hazardous Release:
Substance ID.: 122002
Haz Release ID: 381072
Qty Released: Not reported
Date Released: Not reported
Update Date: 07/21/1997
Update By: Not reported
Substance Code: ECD243
Substance Name: POLYAROMATIC HYDROCARBONS (PAH)
Substance Abbrev.: Not reported
Substance Alias ID: 318143
Sub Alias Name: PAH
Substance Alias ID: 318148
Sub Alias Name: POLYCYCLIC AROMATIC HYDROCARBONS (PAH)
Substance Alias ID: 318149
Sub Alias Name: POLYNUCLEAR AROMATIC HYDROCARBINS (PNA)
Substance Alias ID: 318150
Sub Alias Name: PNA
Sampling Result ID: 341099
Feature Id: Not reported
Hazard Release Id: 381072
Medium: 703
Substance Abbrev.: Not reported
Unit Code: Not reported
Observation: False
Owner Operator: False
Lab Data: True
Sample Depth: Not reported
Start Date: 08/13/1996
End Date: Not reported
Min Concentration: Not reported
Max Concentration: Not reported
Sample Comment: 33 ppm
Last Update By: jmd
Update Date: 07/21/1997
Decode for MediumID: Soil
Sampling Result ID: 341100
Feature Id: Not reported
Hazard Release Id: 381072
Medium: 698
Substance Abbrev.: Not reported
Unit Code: Not reported
Observation: False
Owner Operator: False
Lab Data: True
Sample Depth: Not reported
Start Date: 08/27/1996
End Date: Not reported
Min Concentration: Not reported
Max Concentration: Not reported
Sample Comment: 8 ppb
Last Update By: jmd

UNION STATION - PARCEL B SOUTH (Continued) **1006867257**

Update Date: 07/21/1997
Decode for MediumID: Groundwater

Substance ID.: 121639
Haz Release ID: 381073
Qty Released: Not reported
Date Released: Not reported
Update Date: 07/21/1997
Update By: Not reported
Substance Code: 7439-92-1
Substance Name: LEAD
Substance Abbrev.: Not reported
Substance Category ID: 8466
Substance Category: Inorganics
Category Level: Not reported
Created By: Not reported
Created Date: 12/17/2002
Substance Category ID: 8466
Substance Category: Inorganics
Category Level: Not reported
Created By: Not reported
Created Date: 12/17/2002
Substance Alias ID: 319256
Sub Alias Name: PB
Sampling Result ID: 341101
Feature Id: Not reported
Hazard Release Id: 381073
Medium: 703
Substance Abbrev.: Not reported
Unit Code: Not reported
Observation: False
Owner Operator: False
Lab Data: True
Sample Depth: Not reported
Start Date: 08/05/1996
End Date: Not reported
Min Concentration: Not reported
Max Concentration: Not reported
Sample Comment: 860 ppm
Last Update By: jmd
Update Date: 07/21/1997
Decode for MediumID: Soil

Substance ID.: 121664
Haz Release ID: 381074
Qty Released: Not reported
Date Released: Not reported
Update Date: 07/21/1997
Update By: Not reported
Substance Code: 7440-38-2
Substance Name: ARSENIC
Substance Abbrev.: Not reported
Substance Category ID: 8439
Substance Category: Inorganics
Category Level: Not reported
Created By: Not reported
Created Date: 12/17/2002

UNION STATION - PARCEL B SOUTH (Continued) **1006867257**

Substance Category ID: 8439
Substance Category: Inorganics
Category Level: Not reported
Created By: Not reported
Created Date: 12/17/2002
Substance Alias ID: 319286
Sub Alias Name: AS
Sampling Result ID: 341102
Feature Id: Not reported
Hazard Release Id: 381074
Medium: 703
Substance Abbrev.: Not reported
Unit Code: Not reported
Observation: False
Owner Operator: False
Lab Data: True
Sample Depth: Not reported
Start Date: 08/12/1996
End Date: Not reported
Min Concentration: Not reported
Max Concentration: Not reported
Sample Comment: 33 ppm
Last Update By: jmd
Update Date: 07/21/1997
Decode for MediumID: Soil

Substance ID.: 122012
Haz Release ID: 381075
Qty Released: Not reported
Date Released: Not reported
Update Date: 07/21/1997
Update By: Not reported
Substance Code: ECD275
Substance Name: TOTAL PETROLEUM HYDROCARBONS (TPH)
Substance Abbrev.: Not reported
Substance Category ID: 8540
Substance Category: Petroleum Related Releases for OSPIRG Report
Category Level: Not reported
Created By: Not reported
Created Date: 12/17/2002
Substance Category ID: 8540
Substance Category: Petroleum Related Releases for OSPIRG Report
Category Level: Not reported
Created By: Not reported
Created Date: 12/17/2002
Sampling Result ID: 341103
Feature Id: Not reported
Hazard Release Id: 381075
Medium: 703
Substance Abbrev.: Not reported
Unit Code: Not reported
Observation: False
Owner Operator: False
Lab Data: True
Sample Depth: Not reported
Start Date: 04/30/1997
End Date: Not reported

UNION STATION - PARCEL B SOUTH (Continued) **1006867257**

Min Concentration: Not reported
Max Concentration: Not reported
Sample Comment: 32,000 ppm
Last Update By: jmw
Update Date: 10/06/2000
Decode for MediumID: Soil

Narrative:
NARR ID: 5736008
NARR Code: Contamination
Created By: Not reported
Created Date: 12/17/2002
Updated By: KDANA
Updated Date: 02/18/2003
Decode for NarcdID: Contamination
NARR Comments: (12/16/2002 DJH/VCP) Union Station and its associated railyards were built when the former Couch Lake was filled in in the 1890s. A hundred years later, Union Station was still open for passenger rail traffic, but the railroad switching yards were no longer needed. In the mid-1990s, the Portland Development Commission (PDC) acquired the railyards, both north and south of the Broadway Bridge (Parcel A North and Parcel B South, respectively). The PDC signed a Letter Agreement with DEQ's Voluntary Cleanup Program (VCP) in July 1996, requesting oversight of investigation activities that were taking place at the site. A number of phases of soil and groundwater investigation work were subsequently completed at the site in 1996 and 1997 under VCP oversight. The investigations showed shallow soils to be contaminated with petroleum hydrocarbons, polynuclear aromatic hydrocarbons (PAHs), lead and arsenic. Deeper soils were found to contain elevated levels of PAHs. A separate area of crude oil contamination was found in soils in the southern portion of the site (the B-11 Area). Groundwater was determined not to be significantly impacted. See ECSI #1962 for information on Parcel A North.

NARR ID: 5736009
NARR Code: Data Sources
Created By: Not reported
Created Date: 12/17/2002
Updated By: MGREENB
Updated Date: 05/23/2007
Decode for NarcdID: Data Sources
NARR Comments: 1) September 1996 Comprehensive RI Report. 2) September 1996 Feasibility Study. 3) September 1996 Proposed Remedial Action for Soil - DEQ Staff Report. 4) November 1996 DEQ Record of Decision for Soil. 5) November 1996 Remedial Action Plan. 6) October 1997 B-11 Area Removal Report. 7) July 1998 Groundwater Remedial Investigation Report. 8) August 1999 Lot 3 Closure Report. 9) November 1999 Lot 3 Cap Inspection. 10) Lot 3 Cap Inspection Report, February 2007 11) Lot 4 Cap Inspection Report, February 2007.

NARR ID: 5736010
NARR Code: Hazardous Substance/Waste Types
Created By: Not reported
Created Date: 12/17/2002
Updated By: Not reported
Updated Date: 12/17/2002
Decode for NarcdID: Hazardous Substance/Waste Types
NARR Comments: Polynuclear aromatic hydrocarbons (PAHs), petroleum hydrocarbons,

UNION STATION - PARCEL B SOUTH (Continued) **1006867257**

lead, and arsenic.

NARR ID: 5736011
NARR Code: Site Location
Created By: Not reported
Created Date: 12/17/2002
Updated By: Not reported
Updated Date: 12/17/2002
Decode for NarcdID: Site Location
NARR Comments: Union Station Lots 3-5

NARR ID: 5736012
NARR Code: Manner of Release
Created By: Not reported
Created Date: 12/17/2002
Updated By: Not reported
Updated Date: 12/17/2002
Decode for NarcdID: Manner of Release
NARR Comments: Site contamination associated with long-term use as a railyard for most of the last century. Some contamination may also have been introduced during extensive filling completed in the early 1900s.

NARR ID: 5754713
NARR Code: Project Activity Status
Created By: SRAPP
Created Date: 05/31/2013
Updated By: SRAPP
Updated Date: 05/31/2013
Decode for NarcdID: Project Activity Status
NARR Comments: Lot 5 construction completed, and caps placed in accordance with sitewide 1996 ROD. Proposed NFA Staff Report is attached, and public comment period is June 1 through July 1, 2013.

NARR ID: 5736013
NARR Code: Pathways Other Hazards
Created By: Not reported
Created Date: 12/17/2002
Updated By: KDANA
Updated Date: 02/18/2003
Decode for NarcdID: Pathways & Other Hazards
NARR Comments: Union Station is located in Northwest Portland, adjacent to the Broadway Bridge. The Willamette River is two blocks to the east. The site is a transportation hub, receiving regional and national Amtrak passenger rail traffic at the station, national bus service at the Greyhound Station (one block south), and local Tri-Met bus traffic from the transit mall on 5th and 6th Avenues. The site has been partially redeveloped for high-density housing.

NARR ID: 5736014
NARR Code: Remedial Action
Created By: Not reported
Created Date: 12/17/2002
Updated By: DHAFLEY
Updated Date: 03/11/2011
Decode for NarcdID: Remedial Action
NARR Comments: (12/16/2002 DJH/VCP) A Remedial Investigation and Feasibility Study (RI/FS) for site soils was completed in September 1996. (No further

UNION STATION - PARCEL B SOUTH (Continued) **1006867257**

action was necessary for the groundwater contamination). After a public comment period in October, the Record of Decision was signed in November 1996. Contaminated soil in the B-11 Area was to be landfilled, but in January 1997 DEQ decided to change the remedy to allow for thermal treatment of some of the excavated soil. After a public comment period in February 1997, the change was approved in March 1997. Excavation and treatment of contaminated soil in the B-11 Area was completed in May 1997. Capping of the northernmost portion of the site (Lot 3) was started shortly thereafter. The cap was completed in the spring of 1998, concurrent with the development of multi-family residential housing on Lot 3 (The Yards at Union Station). Capping and redevelopment of Lot 4 (Phase II of The Yards) started in September 1998 and was largely completed in December 1999. Capping of two undeveloped portions of Lot 4 is cpmplete, and a final Closure Report for the lot was accepted by DEQ. Cap inspection reports have been periodically submitted for both Lots 3 and 4. After July 2010 cap inspection, DEQ determined that cap inspection and reporting for Lots 3 and 4 can change to a five-year schedule pending the receipt of any new site information, with next reporting due in late 2015. Capping and redevelopment of Lot 5 has not been scheduled.

NARR ID: 5753007
NARR Code: Institutional Control
Created By: DHAFLEY
Created Date: 03/11/2011
Updated By: DHAFLEY
Updated Date: 03/11/2011
Decode for NarcdID: Institutional Control
NARR Comments: Lots 3 and 4 of the subject site are capped with a combination of soil (2') and harscape (buildings, paving, etc.). After July 2010 cap inspection, requirements for capping have been decreased by DEQ to once every five years. Next inspection is to be completed in July 2015, with reporting to DEQ with 45 days. Engineering and institutional controls will be recorded with the property deed for Lot 5 once capping is completed as part of site development.

Site Control:
Site Control #: 591
Control Number: 20
Begin Date: 04/14/1999
End Date: Not reported
Frequency Of Review: 0
Last Reviewed By: Mike Greenburg
Last Reviewed Date: 07/15/2010
Last Update By: DHAFLEY
Last Updated Date: 11/16/2010
Site Comment: Cap inspection completed July 2010. DEQ will allow inspections to go to every five years. Next inspection is to occur July 2015.

Site Control #: 266
Control Number: 36
Begin Date: 02/03/2000
End Date: Not reported
Frequency Of Review: 60
Last Reviewed By: Chris Richardson
Last Reviewed Date: 07/20/2017
Last Update By: CRICHAR
Last Updated Date: 08/17/2017

UNION STATION - PARCEL B SOUTH (Continued) **1006867257**

Site Comment: Lot 3 Plat of Union Station. Deed Restriction recorded January 27, 2000. Yearly cap inspection and maintenance (as necessary) required. Cap inspection requirement changed to once every five years pending significant site changes.

Site Control #: 355
Control Number: 3
Begin Date: 02/03/2000
End Date: Not reported
Frequency Of Review: 60
Last Reviewed By: Dan Hafley
Last Reviewed Date: 02/03/2000
Last Update By: KDAUGHE
Last Updated Date: 08/24/2022
Site Comment: Equitable Servitude and Easement which outlines nature and extent of remaining Lot 3 contamination and requirement for year cap inspection and maintenance.

Site Control #: 356
Control Number: 36
Begin Date: 01/07/2005
End Date: Not reported
Frequency Of Review: 60
Last Reviewed By: Dan Hafley
Last Reviewed Date: 07/15/2010
Last Update By: GWISTAR
Last Updated Date: 06/19/2014
Site Comment: Last cap inspection completed in July 2010, at which time DEQ determined that given that Lots 3 and 4 have been fully developed, cap inspection can be decreased to once every five years. Next cap inspection and reporting to DEQ will occur in 2015 unless site conditions change. Lot 5 of the site has not yet been developed.

Site Control #: 357
Control Number: 3
Begin Date: 01/07/2005
End Date: Not reported
Frequency Of Review: 60
Last Reviewed By: Dan Hafley
Last Reviewed Date: 01/07/2005
Last Update By: KDAUGHE
Last Updated Date: 08/24/2022
Site Comment: Easement and Equitable Servitude documents recorded for Phase B and Phase S developments on Lot 4 in December 2003 and December 2004, respectively. The phases comprise Lot 4 of the Union Station-Parcel B South site. Yearly cap inspection and maintenance is necessary.

Administrative Action:
Action ID: 9464
Region: Headquarters
Complete Date: 10/18/1996
Rank Value: 0
Cleanup Flag: False
Created Date: 12/17/2002
Decode for AgencyID: Department of Environmental Quality
Decode for RegionID: Headquarters
Category: Remedial Action
Action Code Flag: False

UNION STATION - PARCEL B SOUTH (Continued) **1006867257**

Action: Prospective Purchaser Agreement
Further Action: Not reported
Comments: Not reported

Action ID: 9422
Region: Northwestern Region
Complete Date: Not reported
Rank Value: Not reported
Cleanup Flag: False
Created Date: 01/07/2005
Decode for AgencyID: Department of Environmental Quality
Decode for RegionID: Northwest Region
Category: Remedial Action
Action Code Flag: False
Action: Engineering Control
Further Action: Low
Comments: Not reported

Action ID: 9440
Region: Northwestern Region
Complete Date: 07/26/1996
Rank Value: 0
Cleanup Flag: False
Created Date: 12/17/2002
Decode for AgencyID: Department of Environmental Quality
Decode for RegionID: Northwest Region
Category: Remedial Action
Action Code Flag: False
Action: Letter Agreement
Further Action: Not reported
Comments: Not reported

Action ID: 9459
Region: Northwestern Region
Complete Date: 07/15/1996
Rank Value: 0
Cleanup Flag: False
Created Date: 12/17/2002
Decode for AgencyID: Department of Environmental Quality
Decode for RegionID: Northwest Region
Category: Remedial Action
Action Code Flag: False
Action: PRELIMINARY ASSESSMENT EQUIVALENT
Further Action: Not reported
Comments: Not reported

Action ID: 9422
Region: Northwestern Region
Complete Date: Not reported
Rank Value: 0
Cleanup Flag: False
Created Date: 12/17/2002
Decode for AgencyID: Department of Environmental Quality
Decode for RegionID: Northwest Region
Category: Remedial Action
Action Code Flag: False
Action: Engineering Control

UNION STATION - PARCEL B SOUTH (Continued) **1006867257**

Further Action: 0
Comments: Not reported

Action ID: 9465
Region: Northwestern Region
Complete Date: 08/07/1997
Rank Value: 0
Cleanup Flag: False
Created Date: 12/17/2002
Decode for AgencyID: Department of Environmental Quality
Decode for RegionID: Northwest Region
Category: Listing Action
Action Code Flag: False
Action: Facility proposed for Confirmed Release List
Further Action: Not reported
Comments: Not reported

Action ID: 9467
Region: Northwestern Region
Complete Date: 08/07/1997
Rank Value: 0
Cleanup Flag: False
Created Date: 12/17/2002
Decode for AgencyID: Department of Environmental Quality
Decode for RegionID: Northwest Region
Category: Listing Action
Action Code Flag: False
Action: Facility proposed for Inventory
Further Action: Not reported
Comments: Not reported

Action ID: 9424
Region: Northwestern Region
Complete Date: Not reported
Rank Value: 0
Cleanup Flag: False
Created Date: 12/17/2002
Decode for AgencyID: Department of Environmental Quality
Decode for RegionID: Northwest Region
Category: Administrative Action
Action Code Flag: False
Action: Site added to database
Further Action: Not reported
Comments: Not reported

Action ID: 9442
Region: Northwestern Region
Complete Date: 07/26/1996
Rank Value: 0
Cleanup Flag: False
Created Date: 12/17/2002
Decode for AgencyID: Department of Environmental Quality
Decode for RegionID: Northwest Region
Category: Remedial Action
Action Code Flag: False
Action: NEGOTIATIONS
Further Action: Not reported

UNION STATION - PARCEL B SOUTH (Continued) **1006867257**

Comments: Not reported

Action ID: 9429
Region: Northwestern Region
Complete Date: 09/10/1996
Rank Value: 0
Cleanup Flag: False
Created Date: 12/17/2002
Decode for AgencyID: Department of Environmental Quality
Decode for RegionID: Northwest Region
Category: Remedial Action
Action Code Flag: False
Action: FEASIBILITY STUDY
Further Action: Not reported
Comments: Not reported

Action ID: 9484
Region: Northwestern Region
Complete Date: 09/10/1996
Rank Value: 0
Cleanup Flag: False
Created Date: 12/17/2002
Decode for AgencyID: Department of Environmental Quality
Decode for RegionID: Northwest Region
Category: Remedial Action
Action Code Flag: False
Action: REMEDIAL INVESTIGATION
Further Action: Not reported
Comments: Not reported

Action ID: 9473
Region: Northwestern Region
Complete Date: 04/15/1997
Rank Value: 0
Cleanup Flag: False
Created Date: 12/17/2002
Decode for AgencyID: Department of Environmental Quality
Decode for RegionID: Northwest Region
Category: Remedial Action
Action Code Flag: False
Action: REMEDIAL DESIGN
Further Action: Not reported
Comments: Not reported

Action ID: 9494
Region: Northwestern Region
Complete Date: 11/13/1996
Rank Value: 0
Cleanup Flag: False
Created Date: 12/17/2002
Decode for AgencyID: Department of Environmental Quality
Decode for RegionID: Northwest Region
Category: Remedial Action
Action Code Flag: False
Action: RECORD OF DECISION
Further Action: Not reported
Comments: Not reported

UNION STATION - PARCEL B SOUTH (Continued) **1006867257**

Action ID: 9463
Region: Northwestern Region
Complete Date: 07/24/1998
Rank Value: 0
Cleanup Flag: False
Created Date: 12/17/2002
Decode for AgencyID: Department of Environmental Quality
Decode for RegionID: Northwest Region
Category: Remedial Action
Action Code Flag: False
Action: Partial No Further Action
Further Action: Not reported
Comments: Not reported

Action ID: 9469
Region: Northwestern Region
Complete Date: 12/16/1999
Rank Value: Not reported
Cleanup Flag: False
Created Date: 12/17/2002
Decode for AgencyID: Department of Environmental Quality
Decode for RegionID: Northwest Region
Category: Remedial Action
Action Code Flag: False
Action: REMEDIAL ACTION
Further Action: 0
Comments: Not reported

Action ID: 9425
Region: Northwestern Region
Complete Date: 07/15/1996
Rank Value: 0
Cleanup Flag: False
Created Date: 12/17/2002
Decode for AgencyID: Department of Environmental Quality
Decode for RegionID: Northwest Region
Category: Remedial Action
Action Code Flag: False
Action: SITE EVALUATION
Further Action: Not reported
Comments: Not reported

Action ID: 9437
Region: Northwestern Region
Complete Date: 05/26/1997
Rank Value: 0
Cleanup Flag: False
Created Date: 12/17/2002
Decode for AgencyID: Department of Environmental Quality
Decode for RegionID: Northwest Region
Category: Listing Action
Action Code Flag: False
Action: Listing Review completed
Further Action: Not reported
Comments: Not reported

Action ID: 9440

UNION STATION - PARCEL B SOUTH (Continued) **1006867257**

Region: Northwestern Region
Complete Date: 11/13/1996
Rank Value: 0
Cleanup Flag: False
Created Date: 12/17/2002
Decode for AgencyID: Department of Environmental Quality
Decode for RegionID: Northwest Region
Category: Remedial Action
Action Code Flag: False
Action: Letter Agreement
Further Action: Not reported
Comments: Not reported

Action ID: 9438
Region: Headquarters
Complete Date: 11/26/1997
Rank Value: 0
Cleanup Flag: False
Created Date: 12/17/2002
Decode for AgencyID: Department of Environmental Quality
Decode for RegionID: Headquarters
Category: Listing Action
Action Code Flag: False
Action: Facility placed on Confirmed Release List
Further Action: Not reported
Comments: Not reported

Action ID: 9439
Region: Headquarters
Complete Date: 11/26/1997
Rank Value: 0
Cleanup Flag: False
Created Date: 12/17/2002
Decode for AgencyID: Department of Environmental Quality
Decode for RegionID: Headquarters
Category: Listing Action
Action Code Flag: False
Action: Facility placed on Inventory
Further Action: Not reported
Comments: Not reported

Action ID: 9498
Region: Northwestern Region
Complete Date: 05/26/1997
Rank Value: 0
Cleanup Flag: False
Created Date: 12/17/2002
Decode for AgencyID: Department of Environmental Quality
Decode for RegionID: Northwest Region
Category: Listing Action
Action Code Flag: False
Action: Proposal for Confirmed Release List recommended
Further Action: Not reported
Comments: Not reported

Action ID: 9499
Region: Northwestern Region

UNION STATION - PARCEL B SOUTH (Continued) **1006867257**

Complete Date: 05/26/1997
Rank Value: 0
Cleanup Flag: False
Created Date: 12/17/2002
Decode for AgencyID: Department of Environmental Quality
Decode for RegionID: Northwest Region
Category: Listing Action
Action Code Flag: False
Action: Proposal for Inventory recommended
Further Action: Not reported
Comments: Not reported

Action ID: 9411
Region: Northwestern Region
Complete Date: 09/30/2013
Rank Value: Not reported
Cleanup Flag: False
Created Date: 03/12/2014
Decode for AgencyID: Department of Environmental Quality
Decode for RegionID: Northwest Region
Category: Remedial Action
Action Code Flag: False
Action: No Further Action (Conditional)
Further Action: 0
Comments: Not reported

Action ID: 9466
Region: Northwestern Region
Complete Date: 02/11/2008
Rank Value: Not reported
Cleanup Flag: False
Created Date: 06/19/2014
Decode for AgencyID: Department of Environmental Quality
Decode for RegionID: Northwest Region
Category: Remedial Action
Action Code Flag: False
Action: Periodic Review
Further Action: 0
Comments: Not reported

Operations:
Operation Id: 133171
Operation Status: Active
Common Name: The Yards at Union Station
Yrs of Operation: 1997 to present
Comments: residential housing
Updated Date: 08/06/2002
Updated By: kpd
Decode for OpstatID: Active
Operations SIC Id: 197944
SIC Code: 9999
Created By: Not reported
Created Date: 12/17/2002

Operation Id: 133172
Operation Status: Inactive
Common Name: Union Station Railyards
Yrs of Operation: 1890s to 1996

UNION STATION - PARCEL B SOUTH (Continued) **1006867257**

Comments: railyard
Updated Date: 08/06/2002
Updated By: kpd
Decode for OpstatID: Inactive
Operations SIC Id: 197943
SIC Code: 4013
Created By: Not reported
Created Date: 12/17/2002

CRL:
Name: UNION STATION - PARCEL B SOUTH
Address: BETWEEN UNION STATION & NAITO PARKWAY
City,State,Zip: PORTLAND, OR 97209
Facility ID: 1885
Location ID: 40426
Status Code: LIS
Facility Status: No Further Action (Conditional)
Lat/Long: 45.5294 / -122.6738

Enginering Control:
Name: UNION STATION - PARCEL B SOUTH
Address: BETWEEN UNION STATION & NAITO PARKWAY
City,State,Zip: PORTLAND, OR 97209
Site Control Sequence #: 266
Site Id: 1885
Control Sequence #: 36
Begin Date: 02/03/2000
End Date: Not reported
Frequency Of Review: 60
Last Reviewed By: Chris Richardson
Last Review Date: 07/20/2017
Last Updated By: CRICHAR
Last Updated Date: 08/17/2017
Group Sequence #: 9
Control Code: CPE
Control Description: Cap, engineered
FK Type Code: 2
Group Code: SB
Group Description: Surface Barriers
Type Code: E
Type Description: Engineering
Comments: Lot 3 Plat of Union Station. Deed Restriction recorded January 27, 2000. Yearly cap inspection and maintenance (as necessary) required. Cap inspection requirement changed to once every five years pending significant site changes.

Name: UNION STATION - PARCEL B SOUTH
Address: BETWEEN UNION STATION & NAITO PARKWAY
City,State,Zip: PORTLAND, OR 97209
Site Control Sequence #: 356
Site Id: 1885
Control Sequence #: 36
Begin Date: 01/07/2005
End Date: Not reported
Frequency Of Review: 60
Last Reviewed By: Dan Hafley

UNION STATION - PARCEL B SOUTH (Continued) **1006867257**

Last Review Date:	07/15/2010
Last Updated By:	GWISTAR
Last Updated Date:	06/19/2014
Group Sequence #:	9
Control Code:	CPE
Control Description:	Cap, engineered
FK Type Code:	2
Group Code:	SB
Group Description:	Surface Barriers
Type Code:	E
Type Description:	Engineering
Comments:	Last cap inspection completed in July 2010, at which time DEQ determined that given that Lots 3 and 4 have been fully developed, cap inspection can be decreased to once every five years. Next cap inspection and reporting to DEQ will occur in 2015 unless site conditions change. Lot 5 of the site has not yet been developed.

Name:	UNION STATION - PARCEL B SOUTH
Address:	BETWEEN UNION STATION & NAITO PARKWAY
City,State,Zip:	PORTLAND, OR 97209
Site Control Sequence #:	591
Site Id:	1885
Control Sequence #:	20
Begin Date:	04/14/1999
End Date:	Not reported
Frequency Of Review:	0
Last Reviewed By:	Mike Greenburg
Last Review Date:	07/15/2010
Last Updated By:	DHAFLEY
Last Updated Date:	11/16/2010
Group Sequence #:	5
Control Code:	CLPS
Control Description:	Contamination left in place, Soil
FK Type Code:	2
Group Code:	CIP
Group Description:	Contamination Contained in Place
Type Code:	E
Type Description:	Engineering
Comments:	Cap inspection completed July 2010. DEQ will allow inspections to go to every five years. Next inspection is to occur July 2015.

Institutional Control:

Name:	UNION STATION - PARCEL B SOUTH
Address:	BETWEEN UNION STATION & NAITO PARKWAY
City,State,Zip:	PORTLAND, OR 97209
Site Control Sequence #:	355
Site Id:	1885
Control Sequence #:	3
Begin Date:	02/03/2000
End Date:	Not reported
Frequency Of Review:	60
Last Reviewed By:	Dan Hafley
Last Review Date:	02/03/2000
Last Updated By:	KDAUGHE
Last Updated Date:	08/24/2022
Group Sequence #:	2
Control Code:	EES

UNION STATION - PARCEL B SOUTH (Continued) **1006867257**

Control Description:	Easement Equitable Servitude
FK Type Code:	1
Group Code:	PR
Group Description:	Proprietary
Type Code:	I
Type Description:	Institutional
Comments:	Equitable Servitude and Easement which outlines nature and extent of remaining Lot 3 contamination and requirement for year cap inspection and maintenance.

Name:	UNION STATION - PARCEL B SOUTH
Address:	BETWEEN UNION STATION & NAITO PARKWAY
City,State,Zip:	PORTLAND, OR 97209
Site Control Sequence #:	357
Site Id:	1885
Control Sequence #:	3
Begin Date:	01/07/2005
End Date:	Not reported
Frequency Of Review:	60
Last Reviewed By:	Dan Hafley
Last Review Date:	01/07/2005
Last Updated By:	KDAUGHE
Last Updated Date:	08/24/2022
Group Sequence #:	2
Control Code:	EES
Control Description:	Easement Equitable Servitude
FK Type Code:	1
Group Code:	PR
Group Description:	Proprietary
Type Code:	I
Type Description:	Institutional
Comments:	Easement and Equitable Servitude documents recorded for Phase B and Phase S developments on Lot 4 in December 2003 and December 2004, respectively. The phases comprise Lot 4 of the Union Station-Parcel B South site. Yearly cap inspection and maintenance is necessary.

VCS:

Name:	UNION STATION - PARCEL B SOUTH
Address:	BETWEEN UNION STATION & NAITO PARKWAY
City,State,Zip:	PORTLAND, OR 97209
ECS Site ID:	1885
Facility Size:	7.15 acres
Action:	Facility proposed for Inventory
Start Date:	08/07/1997
End Date:	08/07/1997
Program:	VCS
Latitude:	45.5294
Longitude:	-122.6738

Name:	UNION STATION - PARCEL B SOUTH
Address:	BETWEEN UNION STATION & NAITO PARKWAY
City,State,Zip:	PORTLAND, OR 97209
ECS Site ID:	1885
Facility Size:	7.15 acres
Action:	Partial No Further Action
Start Date:	07/24/1998
End Date:	07/24/1998

UNION STATION - PARCEL B SOUTH (Continued) **1006867257**

Program: VCS
Latitude: 45.5294
Longitude: -122.6738

Name: UNION STATION - PARCEL B SOUTH
Address: BETWEEN UNION STATION & NAITO PARKWAY
City,State,Zip: PORTLAND, OR 97209
ECS Site ID: 1885
Facility Size: 7.15 acres
Action: RECORD OF DECISION
Start Date: 09/10/1996
End Date: 11/13/1996
Program: VCS
Latitude: 45.5294
Longitude: -122.6738

Name: UNION STATION - PARCEL B SOUTH
Address: BETWEEN UNION STATION & NAITO PARKWAY
City,State,Zip: PORTLAND, OR 97209
ECS Site ID: 1885
Facility Size: 7.15 acres
Action: REMEDIAL DESIGN
Start Date: 11/13/1996
End Date: 04/15/1997
Program: VCS
Latitude: 45.5294
Longitude: -122.6738

Name: UNION STATION - PARCEL B SOUTH
Address: BETWEEN UNION STATION & NAITO PARKWAY
City,State,Zip: PORTLAND, OR 97209
ECS Site ID: 1885
Facility Size: 7.15 acres
Action: REMEDIAL INVESTIGATION
Start Date: 07/15/1996
End Date: 09/10/1996
Program: VCS
Latitude: 45.5294
Longitude: -122.6738

Name: UNION STATION - PARCEL B SOUTH
Address: BETWEEN UNION STATION & NAITO PARKWAY
City,State,Zip: PORTLAND, OR 97209
ECS Site ID: 1885
Facility Size: 7.15 acres
Action: FEASIBILITY STUDY
Start Date: 07/15/1996
End Date: 09/10/1996
Program: VCS
Latitude: 45.5294
Longitude: -122.6738

Name: UNION STATION - PARCEL B SOUTH
Address: BETWEEN UNION STATION & NAITO PARKWAY
City,State,Zip: PORTLAND, OR 97209
ECS Site ID: 1885
Facility Size: 7.15 acres

UNION STATION - PARCEL B SOUTH (Continued) **1006867257**

Action:	Engineering Control
Start Date:	02/03/2000
End Date:	Not reported
Program:	VCS
Latitude:	45.5294
Longitude:	-122.6738

Name:	UNION STATION - PARCEL B SOUTH
Address:	BETWEEN UNION STATION & NAITO PARKWAY
City,State,Zip:	PORTLAND, OR 97209
ECS Site ID:	1885
Facility Size:	7.15 acres
Action:	Letter Agreement
Start Date:	11/13/1996
End Date:	11/13/1996
Program:	VCS
Latitude:	45.5294
Longitude:	-122.6738

Name:	UNION STATION - PARCEL B SOUTH
Address:	BETWEEN UNION STATION & NAITO PARKWAY
City,State,Zip:	PORTLAND, OR 97209
ECS Site ID:	1885
Facility Size:	7.15 acres
Action:	Listing Review completed
Start Date:	05/23/1997
End Date:	05/26/1997
Program:	VCS
Latitude:	45.5294
Longitude:	-122.6738

Name:	UNION STATION - PARCEL B SOUTH
Address:	BETWEEN UNION STATION & NAITO PARKWAY
City,State,Zip:	PORTLAND, OR 97209
ECS Site ID:	1885
Facility Size:	7.15 acres
Action:	SITE EVALUATION
Start Date:	07/08/1996
End Date:	07/15/1996
Program:	VCS
Latitude:	45.5294
Longitude:	-122.6738

Name:	UNION STATION - PARCEL B SOUTH
Address:	BETWEEN UNION STATION & NAITO PARKWAY
City,State,Zip:	PORTLAND, OR 97209
ECS Site ID:	1885
Facility Size:	7.15 acres
Action:	REMEDIAL ACTION
Start Date:	04/15/1997
End Date:	12/16/1999
Program:	VCS
Latitude:	45.5294
Longitude:	-122.6738

Name:	UNION STATION - PARCEL B SOUTH
Address:	BETWEEN UNION STATION & NAITO PARKWAY

UNION STATION - PARCEL B SOUTH (Continued) **1006867257**

City,State,Zip:	PORTLAND, OR 97209
ECS Site ID:	1885
Facility Size:	7.15 acres
Action:	Facility proposed for Confirmed Release List
Start Date:	08/07/1997
End Date:	08/07/1997
Program:	VCS
Latitude:	45.5294
Longitude:	-122.6738

Name:	UNION STATION - PARCEL B SOUTH
Address:	BETWEEN UNION STATION & NAITO PARKWAY
City,State,Zip:	PORTLAND, OR 97209
ECS Site ID:	1885
Facility Size:	7.15 acres
Action:	Proposal for Inventory recommended
Start Date:	05/26/1997
End Date:	05/26/1997
Program:	VCS
Latitude:	45.5294
Longitude:	-122.6738

Name:	UNION STATION - PARCEL B SOUTH
Address:	BETWEEN UNION STATION & NAITO PARKWAY
City,State,Zip:	PORTLAND, OR 97209
ECS Site ID:	1885
Facility Size:	7.15 acres
Action:	Proposal for Confirmed Release List recommended
Start Date:	05/26/1997
End Date:	05/26/1997
Program:	VCS
Latitude:	45.5294
Longitude:	-122.6738

Name:	UNION STATION - PARCEL B SOUTH
Address:	BETWEEN UNION STATION & NAITO PARKWAY
City,State,Zip:	PORTLAND, OR 97209
ECS Site ID:	1885
Facility Size:	7.15 acres
Action:	NEGOTIATIONS
Start Date:	07/08/1996
End Date:	07/26/1996
Program:	VCS
Latitude:	45.5294
Longitude:	-122.6738

Name:	UNION STATION - PARCEL B SOUTH
Address:	BETWEEN UNION STATION & NAITO PARKWAY
City,State,Zip:	PORTLAND, OR 97209
ECS Site ID:	1885
Facility Size:	7.15 acres
Action:	Periodic Review
Start Date:	02/11/2008
End Date:	02/11/2008
Program:	VCP
Latitude:	45.5294
Longitude:	-122.6738

UNION STATION - PARCEL B SOUTH (Continued) **1006867257**

Name:	UNION STATION - PARCEL B SOUTH
Address:	BETWEEN UNION STATION & NAITO PARKWAY
City,State,Zip:	PORTLAND, OR 97209
ECS Site ID:	1885
Facility Size:	7.15 acres
Action:	PRELIMINARY ASSESSMENT EQUIVALENT
Start Date:	07/08/1996
End Date:	07/15/1996
Program:	VCS
Latitude:	45.5294
Longitude:	-122.6738

Name:	UNION STATION - PARCEL B SOUTH
Address:	BETWEEN UNION STATION & NAITO PARKWAY
City,State,Zip:	PORTLAND, OR 97209
ECS Site ID:	1885
Facility Size:	7.15 acres
Action:	Letter Agreement
Start Date:	07/26/1996
End Date:	07/26/1996
Program:	VCS
Latitude:	45.5294
Longitude:	-122.6738

Name:	UNION STATION - PARCEL B SOUTH
Address:	BETWEEN UNION STATION & NAITO PARKWAY
City,State,Zip:	PORTLAND, OR 97209
ECS Site ID:	1885
Facility Size:	7.15 acres
Action:	Engineering Control
Start Date:	01/07/2005
End Date:	Not reported
Program:	VCP
Latitude:	45.5294
Longitude:	-122.6738

Name:	UNION STATION - PARCEL B SOUTH
Address:	BETWEEN UNION STATION & NAITO PARKWAY
City,State,Zip:	PORTLAND, OR 97209
ECS Site ID:	1885
Facility Size:	7.15 acres
Action:	No Further Action (Conditional)
Start Date:	09/30/2013
End Date:	09/30/2013
Program:	VCP
Latitude:	45.5294
Longitude:	-122.6738

Name:	UNION STATION - PARCEL B SOUTH
Address:	BETWEEN UNION STATION & NAITO PARKWAY
City,State,Zip:	PORTLAND, OR 97209
ECS Site ID:	1885
Facility Size:	7.15 acres
Action:	Site added to database
Start Date:	07/16/1996
End Date:	Not reported
Program:	VCS

UNION STATION - PARCEL B SOUTH (Continued) **1006867257**

Latitude: 45.5294
Longitude: -122.6738

OR BROWNFIELDS:
Name: UNION STATION - PARCEL B SOUTH
Address: BETWEEN UNION STATION & NAITO PARKWAY
City,State,Zip: PORTLAND, OR 97209
Geolocation Id: 40426
Status: No Further Action (Conditional)
Lat/Long: 45.5294 / -122.673

FINDS:
Registry ID: 110014301825

Click Here for FRS Facility Detail Report:

Environmental Interest/Information System:
OR-DEQ (Oregon - Department Of Environmental Quality) is a regulatory agency whose job is to protect the quality of Oregon's Environment. DEQ uses a combination of technical assistance, inspections and permitting to help public and private facilities and citizens understand and comply with state and federal environmental regulations.

Click this hyperlink while viewing on your computer to access additional FINDS: detail in the EDR Site Report.

---

366 SW 1/2-1 0.862 mi. 4551 ft.

Relative: Lower

Actual: 34 ft.

HOYT STREET RAILYARD (FORMER) **OR ECSI** **S111429244**
NORTH OF LOVEJOY BTWN NW 9TH & 12TH **OR CRL** **N/A**
PORTLAND, OR 97209 **OR ENG CONTROLS**
OR INST CONTROL
OR VCP
OR BROWNFIELDS

ECSI:
Name: HOYT STREET RAILYARD (FORMER)
Address: NORTH OF LOVEJOY BTWN NW 9TH & 12TH
City,State,Zip: PORTLAND, OR 97209
State ID Number: 1080
Brown ID: Brownfield Site - DEQ Tech Assistance
Study Area: False
Region ID: Not reported
Legislatve ID: 831
Investigation: Listed on the CRL/Inventory
FACA ID: 91852
Further Action: 0
Lat/Long (dms): 45 31 53.00 / -122 40 47.30
County Code: 26.00
Score Value: Not reported
Cerclis ID: Not reported
Township Coord.: 1.00
Township Zone: N
Range Coord: 1.00
Range Zone: E
Section Coord: 34
Qtr Section: BB
Tax Lots: Not reported
Size: 26 acres

HOYT STREET RAILYARD (FORMER) (Continued) **S111429244**

NPL: False
Orphan: False
Updated By: KDAUGHE
Update Date: 08/24/2022
Created Date: 02/07/1991
Decode For RegionID: Not reported
Decode For BrownID: Brownfield Site - DEQ Technical Assistance
Decode For Furtheract: Not reported
Decode For Investstat: Listed on the CRL/Inventory
Decode For Legislative: Owner, operator or other party under agreement, order or consent decree under ORS 465.200 or 465.420
Alias Name: Hoyt Street Property (HSP)

Hazardous Release:
Substance ID.: 121462
Haz Release ID: 388287
Qty Released: unknown
Date Released: unknown
Update Date: 04/20/2016
Update By: KDANA
Substance Code: 56-55-3
Substance Name: BENZO(a)ANTHRACENE
Substance Abbrev.: Not reported
Substance Category ID: 8475
Substance Category: Semi-volatiles
Category Level: Not reported
Created By: Not reported
Created Date: 12/17/2002
Substance Category ID: 8475
Substance Category: Semi-volatiles
Category Level: Not reported
Created By: Not reported
Created Date: 12/17/2002
Substance Alias ID: 318790
Sub Alias Name: BENZ(a)ANTHRACENE
Substance Alias ID: 318791
Sub Alias Name: BENZANTHRACENE,1,2-
Substance Alias ID: 318792
Sub Alias Name: BENZANTHRENE
Substance Alias ID: 318793
Sub Alias Name: BENZOANTHRACENE
Substance Alias ID: 318794
Sub Alias Name: BENZPHENANTHRENE,2,3-
Substance Alias ID: 318795
Sub Alias Name: NAPHTHANTHRACENE
Substance Alias ID: 318796
Sub Alias Name: TETRAPHENE
Comment ID: 305730
Release Code: General Comments
Release Comments: October 1998 sample collected from Test Pit EM-20E
Decode for Relcomcd: General Comments
Sampling Result ID: 350815
Feature Id: 0
Hazard Release Id: 388287
Medium: 703
Substance Abbrev.: 0
Unit Code: 7
Observation: False

HOYT STREET RAILYARD (FORMER) (Continued) **S111429244**

Owner Operator: False
Lab Data: True
Sample Depth: 10-15 ft bgs
Start Date: 10/05/1998
End Date: 10/05/1998
Min Concentration: Not reported
Max Concentration: 4.50
Sample Comment: up to 4.5 ppm
Last Update By: KDANA
Update Date: 04/20/2016
Decode for MediumID: Soil

Substance ID.: 121192
Haz Release ID: 388288
Qty Released: unknown
Date Released: unknown
Update Date: 04/20/2016
Update By: KDANA
Substance Code: 205-99-2
Substance Name: BENZO(b)FLUORANTHENE
Substance Abbrev.: Not reported
Substance Category ID: 8477
Substance Category: Semi-volatiles
Category Level: Not reported
Created By: Not reported
Created Date: 12/17/2002
Substance Category ID: 8477
Substance Category: Semi-volatiles
Category Level: Not reported
Created By: Not reported
Created Date: 12/17/2002
Substance Alias ID: 317390
Sub Alias Name: B(b)F
Substance Alias ID: 317391
Sub Alias Name: BENZ(e)ACEPHENANTHRYLENE
Substance Alias ID: 317392
Sub Alias Name: BENZFLUORANTHENE,3,4-
Substance Alias ID: 317393
Sub Alias Name: BENZOFLUORANTHENE,2,3-
Substance Alias ID: 317394
Sub Alias Name: BENZOFLUORANTHENE,3,4-
Comment ID: 305734
Release Code: General Comments
Release Comments: October 1998 sample collected from Test Pit EM-20E
Decode for Relcomcd: General Comments
Sampling Result ID: 350817
Feature Id: 0
Hazard Release Id: 388288
Medium: 703
Substance Abbrev.: 0
Unit Code: 7
Observation: False
Owner Operator: False
Lab Data: True
Sample Depth: 10-15 ft bgs
Start Date: 10/05/1998
End Date: 10/05/1998

HOYT STREET RAILYARD (FORMER) (Continued) **S111429244**

Min Concentration: Not reported
Max Concentration: 2.70
Sample Comment: up to 2.7 ppm
Last Update By: KDANA
Update Date: 04/20/2016
Decode for MediumID: Soil

Substance ID.: 121415
Haz Release ID: 388289
Qty Released: unknown
Date Released: unknown
Update Date: 04/20/2016
Update By: KDANA
Substance Code: 53-70-3
Substance Name: DIBENZO(a,h)ANTHRACENE
Substance Abbrev.: Not reported
Substance Category ID: 8499
Substance Category: Semi-volatiles
Category Level: Not reported
Created By: Not reported
Created Date: 12/17/2002
Substance Category ID: 8499
Substance Category: Semi-volatiles
Category Level: Not reported
Created By: Not reported
Created Date: 12/17/2002
Substance Alias ID: 318667
Sub Alias Name: DB(a,h)A
Substance Alias ID: 318668
Sub Alias Name: DIBENZ(a,h)ANTHRACENE
Substance Alias ID: 318669
Sub Alias Name: DIBENZANTHRACENE,1,2-5,6-
Substance Alias ID: 318670
Sub Alias Name: DIBENZANTHRACENE,1,2:5,6-
Comment ID: 305735
Release Code: General Comments
Release Comments: October 1998 sample collected from Test Pit EM-20E
Decode for Relcomcd: General Comments
Sampling Result ID: 350818
Feature Id: 0
Hazard Release Id: 388289
Medium: 703
Substance Abbrev.: 0
Unit Code: 7
Observation: False
Owner Operator: False
Lab Data: True
Sample Depth: 10-15 ft bgs
Start Date: 10/05/1998
End Date: 10/05/1998
Min Concentration: Not reported
Max Concentration: 4.80
Sample Comment: up to 4.8 ppm
Last Update By: KDANA
Update Date: 04/20/2016
Decode for MediumID: Soil

HOYT STREET RAILYARD (FORMER) (Continued) **S111429244**

Substance ID.: 121982
Haz Release ID: 388290
Qty Released: unknown
Date Released: unknown
Update Date: 04/20/2016
Update By: KDANA
Substance Code: ECD169
Substance Name: DIESEL - FUEL OIL
Substance Abbrev.: Not reported
Substance Category ID: 8529
Substance Category: Petroleum Related Releases for OSPIRG Report
Category Level: Not reported
Created By: Not reported
Created Date: 12/17/2002
Substance Category ID: 8529
Substance Category: Petroleum Related Releases for OSPIRG Report
Category Level: Not reported
Created By: Not reported
Created Date: 12/17/2002
Comment ID: 305738
Release Code: General Comments
Release Comments: October 1998 sample collected from Test Pit EM-21B
Decode for Relcomcd: General Comments
Sampling Result ID: 350821
Feature Id: 0
Hazard Release Id: 388290
Medium: 703
Substance Abbrev.: 0
Unit Code: 7
Observation: False
Owner Operator: False
Lab Data: True
Sample Depth: 10-12 ft bgs
Start Date: 10/08/1998
End Date: 10/08/1998
Min Concentration: Not reported
Max Concentration: 12000.00
Sample Comment: up to 12,000 ppm
Last Update By: KDANA
Update Date: 04/20/2016
Decode for MediumID: Soil

Substance ID.: 121989
Haz Release ID: 388291
Qty Released: unknown
Date Released: unknown
Update Date: 04/20/2016
Update By: KDANA
Substance Code: ECD200
Substance Name: OIL OR FUEL RELATED COMPOUNDS
Substance Abbrev.: Not reported
Substance Category ID: 8532
Substance Category: Petroleum Related Releases for OSPIRG Report
Category Level: Not reported
Created By: Not reported
Created Date: 12/17/2002
Substance Category ID: 8532

HOYT STREET RAILYARD (FORMER) (Continued) **S111429244**

Substance Category: Petroleum Related Releases for OSPIRG Report
Category Level: Not reported
Created By: Not reported
Created Date: 12/17/2002
Comment ID: 305740
Release Code: General Comments
Release Comments: October 1998 sample collected from Test Pit EM-21B
Decode for Relcomcd: General Comments
Sampling Result ID: 350822
Feature Id: 0
Hazard Release Id: 388291
Medium: 703
Substance Abbrev.: 0
Unit Code: 7
Observation: False
Owner Operator: False
Lab Data: True
Sample Depth: 10-12 ft bgs
Start Date: 10/08/1998
End Date: 10/08/1998
Min Concentration: Not reported
Max Concentration: 16000.00
Sample Comment: 16,000 ppm
Last Update By: KDANA
Update Date: 04/20/2016
Decode for MediumID: Soil

Substance ID.: 121374
Haz Release ID: 379575
Qty Released: unknown
Date Released: unknown
Update Date: 11/14/2002
Update By: Not reported
Substance Code: 50-32-8
Substance Name: BENZO(a)PYRENE
Substance Abbrev.: Not reported
Substance Category ID: 8476
Substance Category: Semi-volatiles
Category Level: Not reported
Created By: Not reported
Created Date: 12/17/2002
Substance Category ID: 8476
Substance Category: Semi-volatiles
Category Level: Not reported
Created By: Not reported
Created Date: 12/17/2002
Substance Alias ID: 318559
Sub Alias Name: B(a)P
Substance Alias ID: 318560
Sub Alias Name: BENZOPYRENE,3,4-
Substance Alias ID: 318561
Sub Alias Name: BENZPYRENE,3,4-
Substance Alias ID: 318562
Sub Alias Name: BP
Comment ID: 302697
Release Code: Data Sources
Release Comments: Retec RI Report (October 1996); Anchor report (June 2004)

HOYT STREET RAILYARD (FORMER) (Continued) **S111429244**

Decode for Relcomcd:	Data Sources
Comment ID:	305732
Release Code:	General Comments
Release Comments:	October 1998 sample collected from Test Pit EM-20E
Decode for Relcomcd:	General Comments
Sampling Result ID:	350816
Feature Id:	0
Hazard Release Id:	379575
Medium:	703
Substance Abbrev.:	0
Unit Code:	7
Observation:	False
Owner Operator:	False
Lab Data:	True
Sample Depth:	10-15 ft bgs
Start Date:	10/05/1998
End Date:	10/05/1998
Min Concentration:	Not reported
Max Concentration:	8.60
Sample Comment:	up to 8.6 ppm
Last Update By:	KDANA
Update Date:	04/20/2016
Decode for MediumID:	Soil
Sampling Result ID:	338103
Feature Id:	Not reported
Hazard Release Id:	379575
Medium:	698
Substance Abbrev.:	Not reported
Unit Code:	Not reported
Observation:	False
Owner Operator:	False
Lab Data:	True
Sample Depth:	Not reported
Start Date:	12/22/1987
End Date:	Not reported
Min Concentration:	Not reported
Max Concentration:	Not reported
Sample Comment:	1,000 ppb
Last Update By:	jmw
Update Date:	11/14/2002
Decode for MediumID:	Groundwater
Sampling Result ID:	338104
Feature Id:	Not reported
Hazard Release Id:	379575
Medium:	703
Substance Abbrev.:	Not reported
Unit Code:	Not reported
Observation:	False
Owner Operator:	False
Lab Data:	True
Sample Depth:	Not reported
Start Date:	01/01/1996
End Date:	Not reported
Min Concentration:	Not reported
Max Concentration:	Not reported
Sample Comment:	20 ppm
Last Update By:	jmw

HOYT STREET RAILYARD (FORMER) (Continued) **S111429244**

Update Date: 11/14/2002
Decode for MediumID: Soil
Sampling Result ID: 338105
Feature Id: Not reported
Hazard Release Id: 379575
Medium: 698
Substance Abbrev.: Not reported
Unit Code: Not reported
Observation: False
Owner Operator: False
Lab Data: True
Sample Depth: Not reported
Start Date: 01/01/1992
End Date: Not reported
Min Concentration: Not reported
Max Concentration: Not reported
Sample Comment: 130 ppb
Last Update By: jmw
Update Date: 11/14/2002
Decode for MediumID: Groundwater

Substance ID.: 121608
Haz Release ID: 385560
Qty Released: unknown
Date Released: unknown
Update Date: 07/02/1991
Update By: Not reported
Substance Code: 71-43-2
Substance Name: BENZENE
Substance Abbrev.: Not reported
Substance Category ID: 8502
Substance Category: Volatiles
Category Level: Not reported
Created By: Not reported
Created Date: 12/17/2002
Substance Category ID: 8502
Substance Category: Volatiles
Category Level: Not reported
Created By: Not reported
Created Date: 12/17/2002
Substance Alias ID: 319178
Sub Alias Name: BENZOL
Substance Alias ID: 319179
Sub Alias Name: COAL NAPTHA
Substance Alias ID: 319180
Sub Alias Name: CYCLOHEXATRIENE
Substance Alias ID: 319181
Sub Alias Name: PHENE
Substance Alias ID: 319182
Sub Alias Name: PYROBENZOL
Comment ID: 302698
Release Code: Data Sources
Release Comments: Hart Crowser report (10/22/90)
Decode for Relcomcd: Data Sources
Sampling Result ID: 337495
Feature Id: Not reported
Hazard Release Id: 385560

HOYT STREET RAILYARD (FORMER) (Continued) **S111429244**

Medium: 703
Substance Abbrev.: Not reported
Unit Code: Not reported
Observation: False
Owner Operator: False
Lab Data: True
Sample Depth: Not reported
Start Date: 08/23/1990
End Date: Not reported
Min Concentration: Not reported
Max Concentration: Not reported
Sample Comment: 40 ppm
Last Update By: ars
Update Date: 11/04/1994
Decode for MediumID: Soil
Sampling Result ID: 338101
Feature Id: Not reported
Hazard Release Id: 385560
Medium: 698
Substance Abbrev.: Not reported
Unit Code: Not reported
Observation: False
Owner Operator: False
Lab Data: True
Sample Depth: Not reported
Start Date: 08/23/1990
End Date: Not reported
Min Concentration: Not reported
Max Concentration: Not reported
Sample Comment: 940 ppb
Last Update By: jmw
Update Date: 11/14/2002
Decode for MediumID: Groundwater

Substance ID.: 120883
Haz Release ID: 385561
Qty Released: unknown
Date Released: unknown
Update Date: 07/02/1991
Update By: Not reported
Substance Code: 108-88-3
Substance Name: TOLUENE
Substance Abbrev.: Not reported
Substance Category ID: 8520
Substance Category: Volatiles
Category Level: Not reported
Created By: Not reported
Created Date: 12/17/2002
Substance Category ID: 8520
Substance Category: Volatiles
Category Level: Not reported
Created By: Not reported
Created Date: 12/17/2002
Substance Alias ID: 316466
Sub Alias Name: BENZENE,METHYL-
Substance Alias ID: 316467
Sub Alias Name: METHACIDE

HOYT STREET RAILYARD (FORMER) (Continued) **S111429244**

Substance Alias ID: 316468
Sub Alias Name: METHYLBENZENE
Substance Alias ID: 316469
Sub Alias Name: METHYLBENZOL
Substance Alias ID: 316470
Sub Alias Name: PHENYLMETHANE
Substance Alias ID: 316471
Sub Alias Name: TOLUOL
Comment ID: 302695
Release Code: Data Sources
Release Comments: Hart Crowser report (10/22/90)
Decode for Relcomcd: Data Sources
Sampling Result ID: 346688
Feature Id: Not reported
Hazard Release Id: 385561
Medium: 703
Substance Abbrev.: Not reported
Unit Code: Not reported
Observation: False
Owner Operator: False
Lab Data: True
Sample Depth: Not reported
Start Date: 08/23/1990
End Date: Not reported
Min Concentration: Not reported
Max Concentration: Not reported
Sample Comment: 15 ppm
Last Update By: ars
Update Date: 11/04/1994
Decode for MediumID: Soil

Substance ID.: 120781
Haz Release ID: 385562
Qty Released: unknown
Date Released: unknown
Update Date: 07/02/1991
Update By: Not reported
Substance Code: 100-41-4
Substance Name: ETHYLBENZENE
Substance Abbrev.: Not reported
Substance Category ID: 8515
Substance Category: Volatiles
Category Level: Not reported
Created By: Not reported
Created Date: 12/17/2002
Substance Category ID: 8515
Substance Category: Volatiles
Category Level: Not reported
Created By: Not reported
Created Date: 12/17/2002
Substance Alias ID: 316146
Sub Alias Name: ETHYLBENZOL
Substance Alias ID: 316147
Sub Alias Name: PHENYLETHANE
Comment ID: 302694
Release Code: Data Sources
Release Comments: Hart Crowser report (10/22/90)

HOYT STREET RAILYARD (FORMER) (Continued) **S111429244**

Decode for Relcomcd: Data Sources
Sampling Result ID: 346835
Feature Id: Not reported
Hazard Release Id: 385562
Medium: 703
Substance Abbrev.: Not reported
Unit Code: Not reported
Observation: False
Owner Operator: False
Lab Data: True
Sample Depth: Not reported
Start Date: 08/23/1990
End Date: Not reported
Min Concentration: Not reported
Max Concentration: Not reported
Sample Comment: 110 ppm
Last Update By: ars
Update Date: 11/04/1994
Decode for MediumID: Soil
Sampling Result ID: 338102
Feature Id: Not reported
Hazard Release Id: 385562
Medium: 698
Substance Abbrev.: Not reported
Unit Code: Not reported
Observation: False
Owner Operator: False
Lab Data: True
Sample Depth: Not reported
Start Date: 08/23/1990
End Date: Not reported
Min Concentration: Not reported
Max Concentration: Not reported
Sample Comment: 500 ppb
Last Update By: jmw
Update Date: 11/14/2002
Decode for MediumID: Groundwater

Substance ID.: 121051
Haz Release ID: 385563
Qty Released: unknown
Date Released: unknown
Update Date: 07/02/1991
Update By: Not reported
Substance Code: 1330-20-7
Substance Name: XYLENEs
Substance Abbrev.: Not reported
Substance Category ID: 8526
Substance Category: Volatiles
Category Level: Not reported
Created By: Not reported
Created Date: 12/17/2002
Substance Category ID: 8526
Substance Category: Volatiles
Category Level: Not reported
Created By: Not reported
Created Date: 12/17/2002

HOYT STREET RAILYARD (FORMER) (Continued) **S111429244**

Substance Alias ID: 317017
Sub Alias Name: DIMETHYLBENZENEs
Substance Alias ID: 317018
Sub Alias Name: XYLOLs
Comment ID: 302696
Release Code: Data Sources
Release Comments: Hart Crowser report (10/22/90)
Decode for Relcomcd: Data Sources
Sampling Result ID: 346689
Feature Id: Not reported
Hazard Release Id: 385563
Medium: 703
Substance Abbrev.: Not reported
Unit Code: Not reported
Observation: False
Owner Operator: False
Lab Data: True
Sample Depth: Not reported
Start Date: 08/23/1990
End Date: Not reported
Min Concentration: Not reported
Max Concentration: Not reported
Sample Comment: 140 ppm
Last Update By: ars
Update Date: 11/04/1994
Decode for MediumID: Soil
Sampling Result ID: 338106
Feature Id: Not reported
Hazard Release Id: 385563
Medium: 698
Substance Abbrev.: Not reported
Unit Code: Not reported
Observation: False
Owner Operator: False
Lab Data: True
Sample Depth: Not reported
Start Date: 08/23/1990
End Date: Not reported
Min Concentration: Not reported
Max Concentration: Not reported
Sample Comment: 610 ppb
Last Update By: jmw
Update Date: 11/14/2002
Decode for MediumID: Groundwater

Substance ID.: 121639
Haz Release ID: 385564
Qty Released: unknown
Date Released: unknown
Update Date: 07/02/1991
Update By: Not reported
Substance Code: 7439-92-1
Substance Name: LEAD
Substance Abbrev.: Not reported
Substance Category ID: 8466
Substance Category: Inorganics
Category Level: Not reported

HOYT STREET RAILYARD (FORMER) (Continued) **S111429244**

Created By:	Not reported
Created Date:	12/17/2002
Substance Category ID:	8466
Substance Category:	Inorganics
Category Level:	Not reported
Created By:	Not reported
Created Date:	12/17/2002
Substance Alias ID:	319256
Sub Alias Name:	PB
Comment ID:	302699
Release Code:	Data Sources
Release Comments:	Hart Crowser report (10/22/90); Anchor report (June 2004)
Decode for Relcomcd:	Data Sources
Comment ID:	305737
Release Code:	General Comments
Release Comments:	September 1998 samples collected from Test Pit EM-15D
Decode for Relcomcd:	General Comments
Sampling Result ID:	346690
Feature Id:	Not reported
Hazard Release Id:	385564
Medium:	703
Substance Abbrev.:	Not reported
Unit Code:	Not reported
Observation:	False
Owner Operator:	False
Lab Data:	True
Sample Depth:	Not reported
Start Date:	08/23/1990
End Date:	Not reported
Min Concentration:	Not reported
Max Concentration:	Not reported
Sample Comment:	2800 ppm
Last Update By:	ars
Update Date:	11/04/1994
Decode for MediumID:	Soil
Sampling Result ID:	346691
Feature Id:	Not reported
Hazard Release Id:	385564
Medium:	698
Substance Abbrev.:	Not reported
Unit Code:	Not reported
Observation:	False
Owner Operator:	False
Lab Data:	True
Sample Depth:	Not reported
Start Date:	12/22/1987
End Date:	Not reported
Min Concentration:	Not reported
Max Concentration:	Not reported
Sample Comment:	12,200 ppb
Last Update By:	jmw
Update Date:	11/14/2002
Decode for MediumID:	Groundwater
Sampling Result ID:	350819
Feature Id:	0
Hazard Release Id:	385564
Medium:	703

HOYT STREET RAILYARD (FORMER) (Continued) **S111429244**

Substance Abbrev.: 0
Unit Code: 7
Observation: False
Owner Operator: False
Lab Data: True
Sample Depth: 10-15 ft bgs
Start Date: 09/29/1998
End Date: 09/29/1998
Min Concentration: Not reported
Max Concentration: 830.00
Sample Comment: up to 830 ppm
Last Update By: KDANA
Update Date: 04/20/2016
Decode for MediumID: Soil
Sampling Result ID: 350820
Feature Id: 0
Hazard Release Id: 385564
Medium: 699
Substance Abbrev.: 0
Unit Code: 109
Observation: False
Owner Operator: False
Lab Data: True
Sample Depth: 10-15 ft bgs
Start Date: 09/29/1998
End Date: 09/29/1998
Min Concentration: Not reported
Max Concentration: .76
Sample Comment: up to 0.76 mg/l
Last Update By: KDANA
Update Date: 04/20/2016
Decode for MediumID: Leachate

Substance ID.: 121679
Haz Release ID: 385565
Qty Released: unknown
Date Released: unknown
Update Date: 07/02/1991
Update By: Not reported
Substance Code: 7440-66-6
Substance Name: ZINC
Substance Abbrev.: Not reported
Substance Alias ID: 319302
Sub Alias Name: ZN
Comment ID: 302701
Release Code: Data Sources
Release Comments: Hart Crowser report (10/22/90)
Decode for Relcomcd: Data Sources
Sampling Result ID: 345046
Feature Id: Not reported
Hazard Release Id: 385565
Medium: 698
Substance Abbrev.: Not reported
Unit Code: Not reported
Observation: False
Owner Operator: False
Lab Data: True

HOYT STREET RAILYARD (FORMER) (Continued) **S111429244**

Sample Depth: Not reported
Start Date: 08/23/1990
End Date: Not reported
Min Concentration: Not reported
Max Concentration: Not reported
Sample Comment: 90 ppb
Last Update By: ars
Update Date: 11/04/1994
Decode for MediumID: Groundwater
Sampling Result ID: 346692
Feature Id: Not reported
Hazard Release Id: 385565
Medium: 703
Substance Abbrev.: Not reported
Unit Code: Not reported
Observation: False
Owner Operator: False
Lab Data: True
Sample Depth: Not reported
Start Date: 08/23/1990
End Date: Not reported
Min Concentration: Not reported
Max Concentration: Not reported
Sample Comment: 1700 ppm
Last Update By: ars
Update Date: 11/04/1994
Decode for MediumID: Soil

Substance ID.: 122012
Haz Release ID: 385566
Qty Released: unknown
Date Released: unknown
Update Date: 07/02/1991
Update By: Not reported
Substance Code: ECD275
Substance Name: TOTAL PETROLEUM HYDROCARBONS (TPH)
Substance Abbrev.: Not reported
Substance Category ID: 8540
Substance Category: Petroleum Related Releases for OSPIRG Report
Category Level: Not reported
Created By: Not reported
Created Date: 12/17/2002
Substance Category ID: 8540
Substance Category: Petroleum Related Releases for OSPIRG Report
Category Level: Not reported
Created By: Not reported
Created Date: 12/17/2002
Comment ID: 302702
Release Code: Data Sources
Release Comments: Mathes & Assoc. report (2/90)
Decode for Relcomcd: Data Sources
Sampling Result ID: 346693
Feature Id: Not reported
Hazard Release Id: 385566
Medium: 703
Substance Abbrev.: Not reported
Unit Code: Not reported

HOYT STREET RAILYARD (FORMER) (Continued) **S111429244**

Observation: False
Owner Operator: False
Lab Data: True
Sample Depth: Not reported
Start Date: 08/23/1990
End Date: Not reported
Min Concentration: Not reported
Max Concentration: Not reported
Sample Comment: 44000 ppm
Last Update By: ars
Update Date: 11/04/1994
Decode for MediumID: Soil

Substance ID.: 121673
Haz Release ID: 385661
Qty Released: unknown
Date Released: unknown
Update Date: 07/02/1991
Update By: Not reported
Substance Code: 7440-50-8
Substance Name: COPPER
Substance Abbrev.: Not reported
Substance Category ID: 8464
Substance Category: Inorganics
Category Level: Not reported
Created By: Not reported
Created Date: 12/17/2002
Substance Category ID: 8464
Substance Category: Inorganics
Category Level: Not reported
Created By: Not reported
Created Date: 12/17/2002
Substance Alias ID: 319296
Sub Alias Name: CU
Comment ID: 302700
Release Code: Data Sources
Release Comments: Hart Crowser report (10/22/90)
Decode for Relcomcd: Data Sources
Sampling Result ID: 345069
Feature Id: Not reported
Hazard Release Id: 385661
Medium: 698
Substance Abbrev.: Not reported
Unit Code: Not reported
Observation: False
Owner Operator: False
Lab Data: True
Sample Depth: Not reported
Start Date: 08/23/1990
End Date: Not reported
Min Concentration: Not reported
Max Concentration: Not reported
Sample Comment: 20 ppb
Last Update By: ars
Update Date: 11/04/1994
Decode for MediumID: Groundwater
Sampling Result ID: 346836

HOYT STREET RAILYARD (FORMER) (Continued) **S111429244**

Feature Id: Not reported
Hazard Release Id: 385661
Medium: 703
Substance Abbrev.: Not reported
Unit Code: Not reported
Observation: False
Owner Operator: False
Lab Data: True
Sample Depth: Not reported
Start Date: 08/23/1990
End Date: Not reported
Min Concentration: Not reported
Max Concentration: Not reported
Sample Comment: 1800 ppm
Last Update By: ars
Update Date: 11/04/1994
Decode for MediumID: Soil

Narrative:
NARR ID: 5731354
NARR Code: Contamination
Created By: Not reported
Created Date: 12/17/2002
Updated By: KDANA
Updated Date: 04/21/2022
Decode for NarcdID: Contamination
NARR Comments: (04/21/2022 KPD/SRP) Contamination was first noted at the Hoyt Street Yard in the 1970s, when petroleum product was observed at Tanner Creek's outfall to the Willamette River. A Subsurface Investigation of the train yard was conducted in 1987. By the end of 1990 a total of 78 test pits, 48 soil borings, and 28 monitoring wells had been installed at the site, and 16 Areas of Concern had been identified on and adjacent to the site. Eight additional monitoring wells were installed in 1992. DEQ added the <quot>Hoyt Street Train Yard<quot> to the Confirmed Release List in 1991. DEQ signed an Order on Consent with Burlington Northern Railroad (BNR) in August 1995. BNR agreed to conduct a Remedial Investigation and Feasibility Study for the site, along with Human Health and Environmental Risk Assessments and any Interim Removal Measures that might be necessary. DEQ approved a work plan for the RI/FS in December 1995. Initial soil sampling was completed that same month, and quarterly groundwater monitoring was conducted in 1996. The most-contaminated areas were the Historic Fueling Area (1911 to mid-1940s) with up to 29,000 ppm TPH in the soil and 18.6 ppb total dissolved PAHs in the groundwater, and the Second Fueling Area (mid-1940s to 1998) with up to 44,000 ppm TPH in the soil and free-product on the groundwater. A former Battery Service Area had over 400 ppm lead in the soil. The Remedial Investigation report and groundwater beneficial use determination were completed and approved in May 1997. The Risk Assessment was completed in April 1998, and the Feasibility Study was completed in September 1999. DEQ completed a Record of Decision (ROD) in December 2000. At the time the ROD was completed, soil and/or groundwater samples had been collected from 203 test pits, 89 borings, and 42 monitoring wells at the site.

NARR ID: 5731355
NARR Code: Data Sources
Created By: Not reported

HOYT STREET RAILYARD (FORMER) (Continued) **S111429244**

Created Date: 12/17/2002
Updated By: KDANA
Updated Date: 04/21/2022
Decode for NarcdID: Data Sources
NARR Comments: 1) Hart Crowser <quot>Preliminary Environmental Assessment<quot> [January 12, 1990]. 2) GRI <quot>Level 2 Environmental Investigation<quot> [June 3, 1993]. 3) DEQ <quot>Order on Consent<quot> [August 16, 1995]. 4) RETEC <quot>Remedial Investigation Report<quot> [October 9, 1996]. 5) DEQ <quot>Record of Decision<quot> [December 15, 2000]. 6) Anchor Environmental <quot>Environmental Construction Report: Phases 1 & 2<quot> [February 2001]. 7) DEQ <quot>Stipulation and Consent Decree<quot> [February 8, 2002]. 8) Anchor Environmental <quot>Soil Remedial Design and Remedial Action Workplan<quot> [June 2002]. 9) RETEC <quot>Groundwater Remedial Design and Remedial Action Workplan<quot> [June 6, 2002]. 10) DEQ <quot>Certification of Completion for Blocks 8, 10, 11 & 12<quot> [October 24, 2002]. 11) RETEC <quot>Final Groundwater Monitoring & Contingency Plan<quot> [January 29, 2004]. 12) RETEC <quot>Tanner Creek Sewer Investigation & Evaluation<quot> [February 2, 2004]. 13) Anchor Environmental <quot>Environmental Construction Report: Phases 3 & 4<quot> [June 2004]. 14) DEQ <quot>Certification of Completion for Blocks 13, 16, 18 & 21<quot> [December 20, 2004]. 15) Anchor Environmental <quot>Phase 5 Environmental Soil Report<quot> [February 2006]. 16) RETEC <quot>Annual Groundwater Monitoring Report<quot> [March 28, 2007]. 17) DEQ <quot>Certification of Completion for Blocks 9, 14 & 19<quot> [April 9, 2008]. 18) AECOM <quot>2008-2009 Groundwater Monitoring Report<quot> [February 16, 2010]. 19) DEQ <quot>Explanation of Significant Difference<quot> [January 13, 2011]. 20) AECOM <quot>2010-2011 Groundwater Monitoring Report<quot> [December 8, 2011]. 21) Integral Consulting <quot>2012 Groundwater Monitoring Report<quot> [January 29, 2013]. 22) DEQ <quot>Certification of Completion for Blocks 18, 21, 22 & 25<quot> [June 13, 2014]. 23) Integral Consulting <quot>2013 Groundwater Monitoring Report<quot> [August 29, 2014]. 24) Integral Consulting <quot>Updated Groundwater Project Closeout Report<quot> [November 2014]. 25) DEQ <quot>Explanation of Significant Difference<quot> [November 9, 2015]. 26) DEQ <quot>Certification of Completion for Blocks 15 & 17<quot> [September 27, 2016]. 27) DEQ <quot>Certification of Completion for Block 27<quot> [April 24, 2018]. 28) DEQ <quot>Certification of Completion for Blocks 20 & 26<quot> [January 21, 2021]. 29) LUST file #26-92-0234. 30) UST Facility ID #3308. The following sub-projects were broken out and tracked separately during project construction: ECSI #1624 (Pearl Court) ECSI #4960 (Pearl Block) ECSI #5443 (The Fields) ECSI #5856 (Block 27) ECSI #5867 (Block 17) ECSI #5894 (Block 15) ECSI #6103 (SW Qtr of Block 26) ECSI #6116 (Block 20) ECSI #6162 (Block 29) ECSI #6352 (Block 23)

NARR ID: 5755689
NARR Code: General Site Description
Created By: KDANA
Created Date: 06/10/2015
Updated By: KDANA
Updated Date: 04/21/2022
Decode for NarcdID: General Site Description
NARR Comments: In the early 1990s the project was referred to as the Hoyt Street Yard and was divided into two parcels, separated by the Lovejoy

HOYT STREET RAILYARD (FORMER) (Continued) **S111429244**

Viaduct. Parcel 1, south of Lovejoy, consisted of eight blocks bounded by Lovejoy, Hoyt, 10th & 12th and two blocks bounded by Lovejoy, Johnson, 9th & 10th. Parcel 2, north of Lovejoy, extended north between 9th & 12th to Front (Naito) and included additional blocks bounded by Front/Quimby/12th/13th and Front/Raleigh/13th/14th. Soil samples were collected from seven test pits in Parcel 1 in November 1990. Four additional test pits and six groundwater monitoring wells were installed in March-April 1993. The soil samples were analyzed for petroleum hydrocarbons and lead. Only a handful of elevated lead concentrations were detected (up to 270 ppm total lead and 31 ug/L leachable lead). Groundwater samples were analyzed for PAHs; none were detected. The investigations covered the eight blocks bounded by Lovejoy, Hoyt, 10th & 12th. In early 1994 Burlington Northern Railroad (BNR) entered into negotiations with DEQ to investigate and clean up the Hoyt Street Yard. DEQ signed an Order on Consent with BNR in August 1995. The Consent Order covered all of Parcel 2 and two blocks from Parcel 1 (bounded by Lovejoy, Johnson, 9th & 10th) that were impacted by Areas of Concern. The new project site (ECSI #1080) was named <quot>Hoyt Street Railyard<quot>. In October 1994, during the negotiations with BNR, Parcel 1 was transferred to DEQ's Site Assessment program under a different ECSI file number (#1624). In July 1996, after the Consent Order had been signed, DEQ determined that the remaining eight blocks of Parcel 1 were insufficiently contaminated to require further investigation or cleanup. The ECSI file number (1624) was reassigned to the block bounded by Kearney, Johnson, 9th & 10th. Hoyt Street Properties subsequently numbered most of the new city blocks that would be created from the Hoyt Street Yard. Parcel 2 was divided into blocks numbered 8 to 30. Six of the original Parcel 1 blocks (bounded by Lovejoy, Irving, 10th & 12th) were numbered 2 to 7. For undetermined reasons, four of the Parcel 1 blocks were not numbered, and there is no Block 1.

NARR ID: 5731356
NARR Code: Hazardous Substance/Waste Types
Created By: Not reported
Created Date: 12/17/2002
Updated By: KDANA
Updated Date: 04/21/2022
Decode for NarcdID: Hazardous Substance/Waste Types
NARR Comments: PAHs, lead, petroleum hydrocarbons, benzene, arsenic, and limited PCBs.

NARR ID: 5731357
NARR Code: Site Location
Created By: Not reported
Created Date: 12/17/2002
Updated By: KDANA
Updated Date: 03/26/2015
Decode for NarcdID: Site Location
NARR Comments: The majority of the site lies between NW 9th & 12th Avenues from Lovejoy Street north to Naito Parkway. The site also includes two blocks south of Lovejoy (between 9th & 10th south to Johnson), two blocks north of Quimby (between 12th & 13th north to Naito), and two blocks north of Raleigh (between 13th & 14th north to Naito).

NARR ID: 5731358

HOYT STREET RAILYARD (FORMER) (Continued) **S111429244**

NARR Code: Manner of Release
Created By: Not reported
Created Date: 12/17/2002
Updated By: Not reported
Updated Date: 12/17/2002
Decode for NarcdID: Manner of Release
NARR Comments: Manner and time of release unknown.

NARR ID: 5748834
NARR Code: Media Contamination
Created By: JWAGGY
Created Date: 12/18/2006
Updated By: JWAGGY
Updated Date: 12/18/2006
Decode for NarcdID: Media Contamination
NARR Comments: Soil and groundwater contamination.

NARR ID: 5755620
NARR Code: Site Ownership
Created By: KDANA
Created Date: 03/26/2015
Updated By: KDANA
Updated Date: 10/13/2021
Decode for NarcdID: Site Ownership
NARR Comments: The 26-acre Hoyt Street Railyard site was purchased around 1905 by the Portland & Seattle Railway Company (later known as the Spokane, Portland & Seattle Railway Company). SP&S was acquired by Burlington Northern Railroad in 1970. BNR transferred ownership of the site to a property management subsidiary, Glacier Park Company, in 1988 and continued to lease the site through the end of 1998. Glacier Park sold the site to Walker Road Partners in 1990. Prendergast & Associates served as the managing agent for Walker Road until 1994, when Walker Road sold the site to Hoyt Street Properties LLC. As redevelopment of the site has progressed, HSP has gradually transferred ownership of individual blocks to developers and homeowner associations.

NARR ID: 5731360
NARR Code: Pathways Other Hazards
Created By: Not reported
Created Date: 12/17/2002
Updated By: KDANA
Updated Date: 10/13/2021
Decode for NarcdID: Pathways & Other Hazards
NARR Comments: The site was filled in with 10-20 feet of material in the 1880s. The fill was a mixture of sands, silts, clays and industrial debris (sawdust, bricks, slag, cinders, glass, etc.). Beneath the fill was 5-10 feet of sandy clay and/or silty clay (the original wetland soils) followed by layers of Pleistocene sand and gravel to about 90 ft bgs. Tanner Creek originally flowed through the area to the Willamette River. The creek was diverted into a brick-lined sewer beneath NW 9th Avenue. (The sewer, 7.5 feet high and 5 feet wide, was constructed from 1887 to 1890). Tanner Creek was subsequently redirected into a new concrete sewer beneath NW 10th Avenue. (The new sewer was 10 feet high and 6.5 feet wide, and constructed from 1916 to 1918). The old Tanner Creek Sewer was abandoned by filling with sand. The new Tanner Creek sewer line was later supplemented by a

HOYT STREET RAILYARD (FORMER) (Continued) **S111429244**

27-inch sewer line beneath 9th Avenue. The groundwater flow direction at the Hoyt Street Railyard was originally to the north-northeast, toward the Willamette River. From 2006 to 2013, however, monitoring wells in the vicinity of Fields Park showed groundwater flowing southeast toward the Tanner Creek line. The change is likely due to development in the area, including the construction and dewatering of subsurface garages and the installation of impervious surfaces.

NARR ID: 5731362
NARR Code: Remedial Action
Created By: Not reported
Created Date: 12/17/2002
Updated By: KDANA
Updated Date: 04/21/2022
Decode for NarcdID: Remedial Action
NARR Comments: (04/21/2022 KPD/SRP) Recovery of free-product petroleum atop the groundwater began in 1975 with the installation of four product recovery wells along NW 9th Avenue. The wells were pumped regularly until 1980. Operation of the system gradually decreased through the 1980s and two of the wells were abandoned. In 1992 two new recovery wells were installed along 9th Avenue. Treated groundwater was discharged to the Willamette River via the Tanner Creek sewer line under an NPDES permit. The product recovery system was incorporated into the August 1995 Order on Consent as an interim removal measure. Two additional recovery wells were added in 1996. The system recovered about 2,900 gallons of floating product from 1995 to 2001. In the fall of 2001 approximately 18,800 tons of impacted soils were excavated from the former fueling area and removed from the site, along with an additional 1,900 gallons of floating product. The recovery system was decommissioned in 2002. Two 15,000-gallon diesel USTs were decommissioned by removal from the site in 1988. (See UST Facility ID #3308). A 1,800-gallon lube oil UST was removed from the site in August 1992 along with soils contaminated with up to 9,000 ppm diesel. (See LUST file #26-92-0234). Hoyt Street Properties (HSP) began redevelopment of the railyard in 1998. A Consent Decree between DEQ, HSP, and Burlington Northern Santa Fe (BNSF) Railway to implement the December 2000 ROD was negotiated in 2001 and recorded in February 2002. HSP agreed to remediate the soils at the site. The remedial action consisted of the excavation and off-site disposal of contaminated soils; the capping of residual soil contamination with clean soil, buildings or pavement; and the filing of Licenses and Declarations of Restrictions to protect and maintain the caps. BNSF assumed responsibility for the groundwater contamination. Six long-term monitoring wells were installed around the [future] Fields Neighborhood Park in August 2006. The wells were sampled quarterly for PAHs in 2007, semi-annually in 2008 and 2009, and annually through 2013. No significant long-term groundwater concerns were identified. By June 2002, when an RD/RA Work Plan was finished, five interim remedial actions had been completed. Removal of a PAH Hot Spot was completed by August 2000. Soil remediation in Phases 1 & 2 (covering Blocks 8-13) was completed by February 2001. All USTs were removed from the site by April 2001. Lead-impacted soils were removed from a former railyard battery dump at 10th & Overton by February 2002, and LNAPL-impacted soils and groundwater were removed from Block 16 by April 2002. In October 2002 DEQ signed the first Certification of Completion, covering Blocks 8, 10, 11 & 12. Phases 3 & 4 of the cleanup (covering Blocks 14-22 and Block 25) were

HOYT STREET RAILYARD (FORMER) (Continued) **S111429244**

conducted from May 2003 through February 2004. Asbestos-containing insulation was removed from pipes within a steam tunnel system beneath parts of Blocks 15, 18 & 19 in August 2003. DEQ signed a second Certification of Completion in December 2004, covering Blocks 13, 16, 18 & 21. Phase 5 of the cleanup (covering Blocks 23 & 24 and Blocks 26-30) was completed in February 2006. A third Certification of Completion, covering Blocks 9, 14 & 19, was signed in April 2008. In January 2011 DEQ issued an Explanation of Significant Difference (ESD) to the 2000 ROD, decreasing the required cap thickness in park areas from 3 ft to 2 ft and the required cap thickness in play areas from 5 ft to 3 ft. The changes were based on experience with actual park uses, and were applied to The Fields Neighborhood Park. A Certification of Completion for The Fields (Blocks 18, 21, 22 & 25) was signed in June 2014. A second ESD, extending the anticipated project completion deadline from 2015 to 2025, was issued in November 2015. A fifth Certification of Completion, covering Blocks 15 & 17, was signed in September 2016, followed by a Certification of Completion for Block 27 in April 2018. DEQ issued a No Further Action letter for the Pearl Court Apartments in July 2018 and a Certification of Completion in October 2018. The most recent Certification of Completion, covering Block 20 and the southwest quarter of Block 26, was issued in January 2021.

NARR ID: 5731364
NARR Code: Health Threats
Created By: Not reported
Created Date: 12/17/2002
Updated By: KDANA
Updated Date: 09/07/2016
Decode for NarcdID: Health Threats
NARR Comments: The Hoyt Street Railyard is being redeveloped into a high-density urban residential neighborhood. Clean soil utility corridors, 50 feet wide and 5 feet deep, have been established beneath the streets. The portions of each developed city block not capped by buildings or pavement are capped by at least 2-3 feet of clean soils. Institutional controls (referred to as a <quot>License and Declaration of Restrictions<quot>) are being recorded on each city block prior to sale and redevelopment that require long-term maintenance of the cap. Fencing and/or other site security measures are to be installed and maintained for all areas where a cap is not yet constructed to restrict public access.

NARR ID: 5749753
NARR Code: Site History
Created By: MGREENB
Created Date: 09/27/2007
Updated By: KDANA
Updated Date: 10/13/2021
Decode for NarcdID: Site History
NARR Comments: The area was originally low lying marshlands associated with Tanner Creek and the Willamette River. From 1880 to 1890 the area was filled in with 10-20 ft of soil and industrial debris (sawdust, bricks, slag, cinders, glass, etc.). Early industries included a sawmill and fueling facility at the north end of the site and a woolen mill. Tanner Creek was diverted into a subsurface pipe and incorporated into Portland's combined stormwater and sanitary sewer system. The Portland & Seattle Railway purchased the site around 1905 and

HOYT STREET RAILYARD (FORMER) (Continued) **S111429244**

constructed a railyard. The Hoyt Street Yard operated until the end of 1998. Fueling and maintenance activities were conducted in the northern portion of the railyard until the mid-1940s, when they were relocated to the east-central portion of the site. Recovery of free-product petroleum from the groundwater began in the second (relocated) fueling area in 1975. Hoyt Street Properties (HSP) acquired the railyard in 1994 and leased it back to the railroad through the end of 1998. In September 1997 HSP signed a Development Agreement with the City of Portland to redevelop the railyard as a high-density, mixed-use neighborhood, with parks along the Tanner Creek alignment and a Streetcar line running through the area. The development would be part of the city's River District, which extended north of Burnside Street between Interstate 405 on the west and north and the Willamette River on the east. HSP would begin development of the blocks south of Lovejoy Street by the end of the 1998 and the blocks north of Lovejoy starting in 1999, working from south to north. Around the year 2000, the portion of the River District between I-405 and NW Broadway became known as the Pearl District.

NARR ID: 5752621
NARR Code: 1922
Created By: RWELLS
Created Date: 12/15/2010
Updated By: KDANA
Updated Date: 04/21/2022
Decode for NarcdID: Current Site Summary Statement
NARR Comments: The Hoyt Street Yard was a 40-acre railroad switching and fueling yard that operated on the north side of Portland's downtown core from about 1905 to 1998. DEQ's Hoyt Street Railyard site is a 26-acre portion of the original yard, generally extending north from NW Lovejoy Street between 9th & 12th Avenues to Quimby Street, then following the south side of Naito Parkway to Interstate 405 and the Fremont Bridge. Soils and groundwater on the Hoyt Street Railyard site were contaminated with petroleum and petroleum constituents. (The remaining portion of the Hoyt Street Yard was largely uncontaminated). Hoyt Street Properties purchased the railyard for redevelopment in 1994, and Burlington Northern Railroad entered into negotiations with DEQ to investigate and clean up the yard at the same time. A Remedial Investigation report was completed in 1997, followed by a Risk Assessment in 1998 and a Feasibility Study in 1999. DEQ issued a Record of Decision for the site in December 2000. Hoyt Street Properties generally assumed responsibility for the contaminated soils, and Burlington Northern assumed responsibility for the groundwater. (Cleanup of the groundwater had begun back in 1975). The most-contaminated soils were largely removed by 2002. Residual contaminated soils in the area are being capped by buildings and pavement, and by 2-3 feet of clean soils in parks and other vegetated areas. All portions of the former Hoyt Street Yard south of Quimby Street have been redeveloped into a high-density urban residential neighborhood. As of 2022, one block north of Quimby between 12th & 13th Avenues is under development, and two-and-a-half city blocks north of Quimby and west of 11th Avenue remain to be developed. The Record of Decision (amended in 2011 and 2015) presumes redevelopment of the Hoyt Street Railyard will be completed by 2025.

Site Control:
Site Control #: 497

HOYT STREET RAILYARD (FORMER) (Continued) **S111429244**

Control Number: 3
Begin Date: 10/06/2003
End Date: Not reported
Frequency Of Review: 60
Last Reviewed By: Dan Hafley
Last Reviewed Date: 10/06/2003
Last Update By: KDAUGHE
Last Updated Date: 08/24/2022
Site Comment: Each property within the Hoyt Street Railyard project site has a License and Declaration of Restrictions recorded on the deed requiring maintenance and annual monitoring of the engineered cap.

Site Control #: 376
Control Number: 36
Begin Date: 12/05/2004
End Date: Not reported
Frequency Of Review: 12
Last Reviewed By: Jill Kiernan
Last Reviewed Date: Not reported
Last Update By: KDANA
Last Updated Date: 03/19/2018
Site Comment: City blocks in the Hoyt Street Railyard site are required to be capped by a combination of buildings, pavement, and/or 2-3 feet of clean soils. Five feet of imported soils are required beneath roadways (to provide clean utility corridors).

Administrative Action:
Action ID: 9409
Region: Northwestern Region
Complete Date: 05/15/1997
Rank Value: 0
Cleanup Flag: False
Created Date: 12/17/2002
Decode for AgencyID: Department of Environmental Quality
Decode for RegionID: Northwest Region
Category: Remedial Action
Action Code Flag: False
Action: Beneficial Water Use Assessment
Further Action: Not reported
Comments: Not reported

Action ID: 9442
Region: Northwestern Region
Complete Date: 11/09/1994
Rank Value: 0
Cleanup Flag: False
Created Date: 12/17/2002
Decode for AgencyID: Department of Environmental Quality
Decode for RegionID: Northwest Region
Category: Remedial Action
Action Code Flag: False
Action: NEGOTIATIONS
Further Action: 0
Comments: Not reported

Action ID: 9451
Region: Headquarters
Complete Date: 12/28/1992

HOYT STREET RAILYARD (FORMER) (Continued) **S111429244**

Rank Value: 0
Cleanup Flag: False
Created Date: 12/17/2002
Decode for AgencyID: Department of Environmental Quality
Decode for RegionID: Headquarters
Category: Listing Action
Action Code Flag: False
Action: Owner/operator comments received on listing notification
Further Action: Not reported
Comments: Not reported

Action ID: 9519
Region: Northwestern Region
Complete Date: 01/24/1994
Rank Value: 0
Cleanup Flag: False
Created Date: 12/17/2002
Decode for AgencyID: Department of Environmental Quality
Decode for RegionID: Northwest Region
Category: Remedial Action
Action Code Flag: False
Action: VCS Waiting List
Further Action: Not reported
Comments: Not reported

Action ID: 9465
Region: Headquarters
Complete Date: 06/28/1991
Rank Value: 0
Cleanup Flag: False
Created Date: 12/17/2002
Decode for AgencyID: Department of Environmental Quality
Decode for RegionID: Headquarters
Category: Listing Action
Action Code Flag: False
Action: Facility proposed for Confirmed Release List
Further Action: Not reported
Comments: Not reported

Action ID: 9498
Region: Headquarters
Complete Date: 02/07/1991
Rank Value: 0
Cleanup Flag: False
Created Date: 12/17/2002
Decode for AgencyID: Department of Environmental Quality
Decode for RegionID: Headquarters
Category: Listing Action
Action Code Flag: False
Action: Proposal for Confirmed Release List recommended
Further Action: Not reported
Comments: Not reported

Action ID: 9425
Region: Headquarters
Complete Date: 02/01/1990
Rank Value: 0

HOYT STREET RAILYARD (FORMER) (Continued) **S111429244**

Cleanup Flag: False
Created Date: 12/17/2002
Decode for AgencyID: Department of Environmental Quality
Decode for RegionID: Headquarters
Category: Remedial Action
Action Code Flag: False
Action: SITE EVALUATION
Further Action: Not reported
Comments: Not reported

Action ID: 9448
Region: Headquarters
Complete Date: 09/20/1991
Rank Value: 0
Cleanup Flag: False
Created Date: 12/17/2002
Decode for AgencyID: Department of Environmental Quality
Decode for RegionID: Headquarters
Category: Listing Action
Action Code Flag: False
Action: Review for final listing
Further Action: Not reported
Comments: Not reported

Action ID: 9488
Region: Headquarters
Complete Date: 09/20/1991
Rank Value: 0
Cleanup Flag: False
Created Date: 12/17/2002
Decode for AgencyID: Department of Environmental Quality
Decode for RegionID: Headquarters
Category: Listing Action
Action Code Flag: False
Action: Listing on Confirmed Release List recommended
Further Action: Not reported
Comments: Not reported

Action ID: 9438
Region: Headquarters
Complete Date: 09/27/1991
Rank Value: 0
Cleanup Flag: False
Created Date: 12/17/2002
Decode for AgencyID: Department of Environmental Quality
Decode for RegionID: Headquarters
Category: Listing Action
Action Code Flag: False
Action: Facility placed on Confirmed Release List
Further Action: Not reported
Comments: Not reported

Action ID: 9456
Region: Headquarters
Complete Date: 06/30/1992
Rank Value: 0
Cleanup Flag: False

HOYT STREET RAILYARD (FORMER) (Continued) **S111429244**

Created Date: 12/17/2002
Decode for AgencyID: Department of Environmental Quality
Decode for RegionID: Headquarters
Category: Remedial Action
Action Code Flag: False
Action: BASIC PRELIMINARY ASSESSEMENT
Further Action: Not reported
Comments: Not reported

Action ID: 9437
Region: Headquarters
Complete Date: 02/07/1991
Rank Value: 0
Cleanup Flag: False
Created Date: 12/17/2002
Decode for AgencyID: Department of Environmental Quality
Decode for RegionID: Headquarters
Category: Listing Action
Action Code Flag: False
Action: Listing Review completed
Further Action: Not reported
Comments: Not reported

Action ID: 9439
Region: Headquarters
Complete Date: 07/20/1996
Rank Value: 0
Cleanup Flag: False
Created Date: 12/17/2002
Decode for AgencyID: Department of Environmental Quality
Decode for RegionID: Headquarters
Category: Listing Action
Action Code Flag: False
Action: Facility placed on Inventory
Further Action: Not reported
Comments: Not reported

Action ID: 9484
Region: Northwestern Region
Complete Date: 05/15/1997
Rank Value: 0
Cleanup Flag: False
Created Date: 12/17/2002
Decode for AgencyID: Department of Environmental Quality
Decode for RegionID: Northwest Region
Category: Remedial Action
Action Code Flag: False
Action: REMEDIAL INVESTIGATION
Further Action: Not reported
Comments: Not reported

Action ID: 9442
Region: Northwestern Region
Complete Date: 08/16/1995
Rank Value: Not reported
Cleanup Flag: False
Created Date: 12/17/2002

HOYT STREET RAILYARD (FORMER) (Continued) **S111429244**

Decode for AgencyID: Department of Environmental Quality
Decode for RegionID: Northwest Region
Category: Remedial Action
Action Code Flag: False
Action: NEGOTIATIONS
Further Action: 0
Comments: Not reported

Action ID: 9486
Region: Northwestern Region
Complete Date: 04/02/1998
Rank Value: 0
Cleanup Flag: False
Created Date: 12/17/2002
Decode for AgencyID: Department of Environmental Quality
Decode for RegionID: Northwest Region
Category: Remedial Action
Action Code Flag: False
Action: RISK ASSESSMENT
Further Action: Not reported
Comments: Not reported

Action ID: 9491
Region: Northwestern Region
Complete Date: 07/01/1996
Rank Value: 0
Cleanup Flag: False
Created Date: 12/17/2002
Decode for AgencyID: Department of Environmental Quality
Decode for RegionID: Northwest Region
Category: Remedial Action
Action Code Flag: False
Action: REMOVAL
Further Action: 0
Comments: Not reported

Action ID: 9424
Region: Headquarters
Complete Date: Not reported
Rank Value: 0
Cleanup Flag: False
Created Date: 12/17/2002
Decode for AgencyID: Department of Environmental Quality
Decode for RegionID: Headquarters
Category: Administrative Action
Action Code Flag: False
Action: Site added to database
Further Action: Not reported
Comments: Not reported

Action ID: 9412
Region: Northwestern Region
Complete Date: 08/16/1995
Rank Value: Not reported
Cleanup Flag: False
Created Date: 12/17/2002
Decode for AgencyID: Department of Environmental Quality

HOYT STREET RAILYARD (FORMER) (Continued) **S111429244**

Decode for RegionID: Northwest Region
Category: Remedial Action
Action Code Flag: False
Action: Consent Order
Further Action: 0
Comments: Not reported

Action ID: 9517
Region: Headquarters
Complete Date: 03/22/1995
Rank Value: 0
Cleanup Flag: False
Created Date: 12/17/2002
Decode for AgencyID: Department of Environmental Quality
Decode for RegionID: Headquarters
Category: Remedial Action
Action Code Flag: False
Action: SRS Waiting List
Further Action: Not reported
Comments: Not reported

Action ID: 9429
Region: Northwestern Region
Complete Date: 09/21/1999
Rank Value: 0
Cleanup Flag: False
Created Date: 12/17/2002
Decode for AgencyID: Department of Environmental Quality
Decode for RegionID: Northwest Region
Category: Remedial Action
Action Code Flag: False
Action: FEASIBILITY STUDY
Further Action: Not reported
Comments: Not reported

Action ID: 9450
Region: Northwestern Region
Complete Date: 11/30/2014
Rank Value: Not reported
Cleanup Flag: False
Created Date: 12/06/2012
Decode for AgencyID: Department of Environmental Quality
Decode for RegionID: Northwest Region
Category: Remedial Action
Action Code Flag: False
Action: OPERATION and MAINTENANCE
Further Action: 0
Comments: Not reported

Action ID: 9469
Region: Northwestern Region
Complete Date: Not reported
Rank Value: Not reported
Cleanup Flag: False
Created Date: 04/21/2016
Decode for AgencyID: Department of Environmental Quality
Decode for RegionID: Northwest Region

HOYT STREET RAILYARD (FORMER) (Continued) **S111429244**

Category: Remedial Action
Action Code Flag: False
Action: REMEDIAL ACTION
Further Action: 0
Comments: Not reported

Action ID: 9499
Region: Headquarters
Complete Date: 10/01/1992
Rank Value: 0
Cleanup Flag: False
Created Date: 12/17/2002
Decode for AgencyID: Department of Environmental Quality
Decode for RegionID: Headquarters
Category: Listing Action
Action Code Flag: False
Action: Proposal for Inventory recommended
Further Action: Not reported
Comments: Not reported

Action ID: 9494
Region: Northwestern Region
Complete Date: 12/15/2000
Rank Value: 0
Cleanup Flag: False
Created Date: 12/17/2002
Decode for AgencyID: Department of Environmental Quality
Decode for RegionID: Northwest Region
Category: Remedial Action
Action Code Flag: False
Action: RECORD OF DECISION
Further Action: Not reported
Comments: Not reported

Action ID: 9491
Region: Northwestern Region
Complete Date: 11/01/2001
Rank Value: 0
Cleanup Flag: False
Created Date: 12/17/2002
Decode for AgencyID: Department of Environmental Quality
Decode for RegionID: Northwest Region
Category: Remedial Action
Action Code Flag: False
Action: REMOVAL
Further Action: Not reported
Comments: Not reported

Action ID: 9491
Region: Northwestern Region
Complete Date: 11/22/2000
Rank Value: 0
Cleanup Flag: False
Created Date: 12/17/2002
Decode for AgencyID: Department of Environmental Quality
Decode for RegionID: Northwest Region
Category: Remedial Action

HOYT STREET RAILYARD (FORMER) (Continued) **S111429244**

Action Code Flag: False
Action: REMOVAL
Further Action: Not reported
Comments: Not reported

Action ID: 9491
Region: Northwestern Region
Complete Date: 05/23/2002
Rank Value: 0
Cleanup Flag: False
Created Date: 12/17/2002
Decode for AgencyID: Department of Environmental Quality
Decode for RegionID: Northwest Region
Category: Remedial Action
Action Code Flag: False
Action: REMOVAL
Further Action: 0
Comments: Not reported

Action ID: 9491
Region: Northwestern Region
Complete Date: 05/09/2002
Rank Value: 0
Cleanup Flag: False
Created Date: 12/17/2002
Decode for AgencyID: Department of Environmental Quality
Decode for RegionID: Northwest Region
Category: Remedial Action
Action Code Flag: False
Action: REMOVAL
Further Action: 0
Comments: Not reported

Action ID: 9410
Region: Northwestern Region
Complete Date: 02/08/2002
Rank Value: 0
Cleanup Flag: False
Created Date: 12/17/2002
Decode for AgencyID: Department of Environmental Quality
Decode for RegionID: Northwest Region
Category: Remedial Action
Action Code Flag: False
Action: Consent Decree
Further Action: 0
Comments: Not reported

Action ID: 9464
Region: Northwestern Region
Complete Date: 09/18/2000
Rank Value: 0
Cleanup Flag: False
Created Date: 12/17/2002
Decode for AgencyID: Department of Environmental Quality
Decode for RegionID: Northwest Region
Category: Remedial Action
Action Code Flag: False

HOYT STREET RAILYARD (FORMER) (Continued) **S111429244**

Action: Prospective Purchaser Agreement
Further Action: 0
Comments: Not reported

Operations:
Operation Id: 132391
Operation Status: Inactive
Common Name: Hoyt Street Railyard
Yrs of Operation: 1905 to 1998
Comments: Locomotive fueling and servicing; railroad switching and maintenance
Updated Date: 10/13/2021
Updated By: KDANA
Decode for OpstatID: Inactive
Operations SIC Id: 194844
SIC Code: 4011
Created By: Not reported
Created Date: 12/17/2002

CRL:
Name: HOYT STREET RAILYARD (FORMER)
Address: NORTH OF LOVEJOY BTWN NW 9TH & 12TH
City,State,Zip: PORTLAND, OR 97209
Facility ID: 1080
Location ID: 91852
Status Code: LIS
Facility Status: REMEDIAL ACTION
Lat/Long: 45.5314 / -122.6798

Enginering Control:
Name: HOYT STREET RAILYARD (FORMER)
Address: NORTH OF LOVEJOY BTWN NW 9TH & 12TH
City,State,Zip: PORTLAND, OR 97209
Site Control Sequence #: 376
Site Id: 1080
Control Sequence #: 36
Begin Date: 12/05/2004
End Date: Not reported
Frequency Of Review: 12
Last Reviewed By: Jill Kiernan
Last Review Date: Not reported
Last Updated By: KDANA
Last Updated Date: 03/19/2018
Group Sequence #: 9
Control Code: CPE
Control Description: Cap, engineered
FK Type Code: 2
Group Code: SB
Group Description: Surface Barriers
Type Code: E
Type Description: Engineering
Comments: City blocks in the Hoyt Street Railyard site are required to be capped by a combination of buildings, pavement, and/or 2-3 feet of clean soils. Five feet of imported soils are required beneath roadways (to provide clean utility corridors).

Institutional Control:

HOYT STREET RAILYARD (FORMER) (Continued) **S111429244**

Name:	HOYT STREET RAILYARD (FORMER)
Address:	NORTH OF LOVEJOY BTWN NW 9TH & 12TH
City,State,Zip:	PORTLAND, OR 97209
Site Control Sequence #:	497
Site Id:	1080
Control Sequence #:	3
Begin Date:	10/06/2003
End Date:	Not reported
Frequency Of Review:	60
Last Reviewed By:	Dan Hafley
Last Review Date:	10/06/2003
Last Updated By:	KDAUGHE
Last Updated Date:	08/24/2022
Group Sequence #:	2
Control Code:	EES
Control Description:	Easement Equitable Servitude
FK Type Code:	1
Group Code:	PR
Group Description:	Proprietary
Type Code:	I
Type Description:	Institutional
Comments:	Each property within the Hoyt Street Railyard project site has a License and Declaration of Restrictions recorded on the deed requiring maintenance and annual monitoring of the engineered cap.

VCS:

Name:	HOYT STREET RAILYARD (FORMER)
Address:	NORTH OF LOVEJOY BTWN NW 9TH & 12TH
City,State,Zip:	PORTLAND, OR 97209
ECS Site ID:	1080
Facility Size:	26 acres
Action:	VCS Waiting List
Start Date:	07/26/1993
End Date:	01/24/1994
Program:	VCS
Latitude:	45.5314
Longitude:	-122.6798

Name:	HOYT STREET RAILYARD (FORMER)
Address:	NORTH OF LOVEJOY BTWN NW 9TH & 12TH
City,State,Zip:	PORTLAND, OR 97209
ECS Site ID:	1080
Facility Size:	26 acres
Action:	NEGOTIATIONS
Start Date:	01/25/1994
End Date:	11/09/1994
Program:	VCS
Latitude:	45.5314
Longitude:	-122.6798

OR BROWNFIELDS:

Name:	HOYT STREET RAILYARD (FORMER)
Address:	NORTH OF LOVEJOY BTWN NW 9TH & 12TH
City,State,Zip:	PORTLAND, OR 97209
Geolocation Id:	91852
Status:	REMEDIAL ACTION

HOYT STREET RAILYARD (FORMER) (Continued) **S111429244**

Lat/Long: 45.5314 / -122.679

367
SW
1/2-1
0.863 mi.
4555 ft.

Relative:
Lower

Actual:
35 ft.

HOYT ST. RAIL YARD - THE FIELDS
EAST OF NW 11TH AVE. AND NORTH OF OVERTON ST.
PORTLAND, OR 97209

OR ECSI **S110764046**
OR CRL **N/A**
OR ENG CONTROLS
OR INST CONTROL
OR VCP
OR BROWNFIELDS

ECSI:

Name:	HOYT ST. RAIL YARD - THE FIELDS
Address:	EAST OF NW 11TH AVE. AND NORTH OF OVERTON ST.
City,State,Zip:	PORTLAND, OR 97209
State ID Number:	5443
Brown ID:	Brownfield Site - No Public Sector Assistance
Study Area:	False
Region ID:	Not reported
Legislatve ID:	0
Investigation:	Listed on the CRL/Inventory
FACA ID:	118896
Further Action:	258
Lat/Long (dms):	45 31 57.70 / -122 40 54.10
County Code:	26.00
Score Value:	Not reported
Cerclis ID:	Not reported
Township Coord.:	1.00
Township Zone:	N
Range Coord:	1.00
Range Zone:	E
Section Coord:	27
Qtr Section:	Not reported
Tax Lots:	tax lot 1N1E34BB 2629
Size:	3.3 acres
NPL:	False
Orphan:	False
Updated By:	KDAUGHE
Update Date:	08/25/2022
Created Date:	11/05/2010
Decode For RegionID:	Not reported
Decode For BrownID:	Brownfield Site - no Public Sector Assistance
Decode For Furtheract:	Medium
Decode For Investstat:	Listed on the CRL/Inventory
Decode For Legislative:	Not reported
Alias Name:	Hoyt Street Railyard - Blocks 19, 21, 22, 25

Narrative:

NARR ID:	5755022
NARR Code:	Site Contacts
Created By:	RWELLS
Created Date:	02/18/2014
Updated By:	RWELLS
Updated Date:	05/20/2014
Decode for NarcdID:	Site Contacts

NARR Comments: Portland Bureau of Parks and Recreation Georgy Lozovoy Project Manager 1120 SW 5th Avenue, Suite 1302 Portland OR 97204 george.lozovoy@portlandoregon.gov Portland Development Commission Colin Polk (503) 823-3211 222 NW 5th Ave Portland, OR 97209

HOYT ST. RAIL YARD - THE FIELDS (Continued) **S110764046**

NARR ID: 5752614
NARR Code: Contamination
Created By: RWELLS
Created Date: 12/15/2010
Updated By: RWELLS
Updated Date: 08/15/2013
Decode for NarcdID: Contamination
NARR Comments: PAHs and metals in soil.

NARR ID: 5755023
NARR Code: Data Sources
Created By: RWELLS
Created Date: 02/18/2014
Updated By: RWELLS
Updated Date: 02/18/2014
Decode for NarcdID: Data Sources
NARR Comments: Record of Decision, Selected Remedial Action for Hoyt Street Rail Yard, Portland, Oregon; DEQ, December 15, 2000. AMEC, April 3, 2013. Letter to Rebecca Wells-Albers, DEQ, RE: Fields Neighborhood Park Children s Area Construction Completion, Portland Oregon. Remedial Action Work Plan, The Fields Neighborhood Park, NW 11th Avenue and NW Overton Street, Portland, Oregon; AMEC, April 13, 2011. Remedial Action Closure Report, The Fields Neighborhood Park (ECSI # 5443), Northwest of NW 11th Avenue and NW Overton Street, Portland, Oregon; AMEC, July, 2013. Easement and Equitable Servitudes, City of Portland Bureau of Parks and Recreation; November 7, 2013. Portland Parks and Recreation Bureau website for The Fields: http://www.portlandoregon.gov/parks/article/288501

NARR ID: 5752613
NARR Code: General Site Description
Created By: RWELLS
Created Date: 12/15/2010
Updated By: RWELLS
Updated Date: 02/24/2017
Decode for NarcdID: General Site Description
NARR Comments: The Fields site is governed by the Record of Decision (ROD) for the Hoyt Street Railyard (HSRY) Property, dated December 15, 2000. The site consists of blocks 18, 21, 22, and 25 that are located on the northeast section of the HSRY site north of Overton Street and east of NW 11th Avenue. Remediation of groundwater at the site is being performed under a Consent Order and Consent Decree between DEQ and Burlington Northern Santa Fe Railway (BNSF) and is not associated with the remedial action performed at The Fields. The remedial action for soil included : excavation and treatment and/or landfill disposal of hot spot soils; excavation, stabilization (as needed), and landfill disposal of soil containing lead and classified as hazardous waste; excavation in utility corridors where concentrations exceed construction worker RBCs in the upper 5 feet of soil; capping the site with either hardscape (pavement, buildings) or clean soil to a depth of 2 feet in the park area and 3 feet in the childrens' play area; developing a park user RBC for the greater park area. An Easement and Equitable Servitude (EES) was filed with Multnomah County in November, 2013. The EES restricts groundwater use, the construction of habitable structures on the property, and disturbance of the soil/hardscape site cap. The remedial action was conducted as part of park develpoment and was completed in May, 2013. DEQ issued a

HOYT ST. RAIL YARD - THE FIELDS (Continued) **S110764046**

conditional No Further Action determination and Partial Certificate of Completion for the site in June, 2014. Annual cap inspections have been performed since 2014. The current cap inspection is available on WebDocs below.

NARR ID: 5755033
NARR Code: Hazardous Substance/Waste Types
Created By: RWELLS
Created Date: 02/20/2014
Updated By: RWELLS
Updated Date: 02/20/2014
Decode for NarcdID: Hazardous Substance/Waste Types
NARR Comments: Petroleum, Polycyclic Aromatic Hydrocarbons (PAHs), and metals in soil.

NARR ID: 5752618
NARR Code: Land Use (Current/Reasonably Likely)
Created By: RWELLS
Created Date: 12/15/2010
Updated By: RWELLS
Updated Date: 02/18/2014
Decode for NarcdID: Land Use (Current/Reasonably Likely)
NARR Comments: Open Space, Public Park

NARR ID: 5752616
NARR Code: Site Location
Created By: RWELLS
Created Date: 12/15/2010
Updated By: RWELLS
Updated Date: 02/12/2014
Decode for NarcdID: Site Location
NARR Comments: The site is located at NW 11th Avenue and NW Overton Street in the Nortwest district of downtown Portland. The site consists of blocks 18, 21, 22, and 25, tax lot 1N1E34BB 2629.

NARR ID: 5755032
NARR Code: Manner of Release
Created By: RWELLS
Created Date: 02/20/2014
Updated By: RWELLS
Updated Date: 02/20/2014
Decode for NarcdID: Manner of Release
NARR Comments: From 1911 to 1994, the site was owned by BNSF and operated as a fueling and maintenance facility. Underground and above-ground petroleum storage tanks were present until the rail yard was abandoned and dismantled in the late 1990s. Concentrations of petroleum, polycyclic and aromatic hydrocarbons, and metals were found in soil and groundwater during previous site investigation. Groundwater remediation is being conducted as part of the Hoyt Street Rail Yard site investigation and under a Consent Order and Consent Decree between DEQ and BNSF.

NARR ID: 5752617
NARR Code: Media Contamination
Created By: RWELLS
Created Date: 12/15/2010
Updated By: RWELLS

HOYT ST. RAIL YARD - THE FIELDS (Continued) **S110764046**

Updated Date: 12/15/2010
Decode for NarcdID: Media Contamination
NARR Comments: Soils

NARR ID: 5755025
NARR Code: Project Activity Status
Created By: RWELLS
Created Date: 02/18/2014
Updated By: RWELLS
Updated Date: 02/18/2014
Decode for NarcdID: Project Activity Status
NARR Comments: The Fields Park was opened to the public on May 6, 2013. Contaminated Special Handling soil containing concentrations of petroleum, PAHs, and metals remain on the property beneath demarcation fabric and a minimum of two-feet bgs in the Greater Park Area and a minimum of three-feet bgs in the Children s Area. An EES was filed with Multnomah County in November 2013 that required maintenance, inspection, and protection of the site cap, notification and protection to site workers, and restrictions for groundwater use and/or the construction of habitable structures at the site. Annual cap inspections will be conducted annually and reports sent to DEQ. DEQ will also propose the site for listing on the Confirmed Release List (CRL) and Inventory.

NARR ID: 5752619
NARR Code: Pathways Other Hazards
Created By: RWELLS
Created Date: 12/15/2010
Updated By: RWELLS
Updated Date: 02/18/2014
Decode for NarcdID: Pathways & Other Hazards
NARR Comments: Dermal contact, inhalation, ingestion.

NARR ID: 5754328
NARR Code: Remedial Action
Created By: RWELLS
Created Date: 12/03/2012
Updated By: RWELLS
Updated Date: 10/14/2014
Decode for NarcdID: Remedial Action
NARR Comments: A Remedial Action Work Plan (RAP) and Contaminated Media Management Plan (CMMP) were submitted by AMEC, on behalf of the City of Portland in April 2013, and subsequently approved by DEQ. In addition to presenting the plan for implementing the remedial actions during development of the park, the RAP also included a Soil Data Summary Report that compared the site cap PAH soil concentrations to the site-specific RBCs approved in the ESD. This information was used to determine the design of the protective cap elements at the park, described below. In July 2013, a Remedial Action Closure Report was submitted by AMEC that discussed the remedial actions completed at the site between April 2012 and December 2013. The Closure Report also included a Site Inspection and Maintenance Plan, Worker Notification and Protection Plan, and Soil and Groundwater Management Plan to address long-term management requirements. Hot Spot Removal In April 2012, 201 tons of soil was excavated from soil sample location 18-11, where benzo(a)pyrene was detected above the site-specific RBC of 0.21 mg/kg at 0.837 mg/kg. Greater Park Area The

HOYT ST. RAIL YARD - THE FIELDS (Continued) **S110764046**

park development plan required mass grading of the site. Concentrations of PAHs in existing cap soil for the Greater Park Area were at or below the site-specific RBCs for park users. The existing cap soil in this area did not require remediation and was designated as Managed Soil . Managed Soil was reused within the Greater Park Area to construct a minimum of a two-foot thick cap over remaining contaminated soil. Contaminated soil beneath the demarcation fabric was designated as Special Handling Soil . Special Handling Soil was reused at the site by placing it below the restored demarcation fabric, or under hardscape. Construction of utility trenches, rain gardens, and tree plantings required replacement of demarcation fabric over Special Handling Soil and/or over-excavation. Over-excavation for tree plantings was completed to a minimum of 24 inches around the rootball and was backfilled with clean fill or Managed Soil. Children s Area Concentrations of PAHs were detected above the site-specific RBCs in the Children s Area soil. Therefore, remedial action cap elements consisted of a combination of sand, blended compost, woodchips, and decomposed granite. The cap elements were a minimum of three-feet thick over the existing demarcation fabric and remaining contaminated soil. Easement and Equitable Servitude In November 2013, an EES was filed with the Multnomah County Circuit Court that restricted the use of site groundwater, prohibited the construction of habitable structures and required protection and maintenance of the soil cap. In addition, the EES required adherence to the Site Inspection and Maintenance Plan, Worker Notification Plan, and Soil and Groundwater Management Plan, all of which were included in the Remedial Action Work Plan. DEQ issued a partial certificate of completion and conditional No Further Action determination for the site in May, 2014, following a 30-day public comment period where no comments were received. The annual cap inspection was performed in October, 2014 with no maintenance or repairs noted. The inspection report is available on WebDocs for review and will be replaced with the 2015 cap inspection report when received.

NARR ID: 5755026
NARR Code: Residual Risk Assessment
Created By: RWELLS
Created Date: 02/18/2014
Updated By: RWELLS
Updated Date: 02/18/2014
Decode for NarcdID: Residual Risk Assessment
NARR Comments: The Fields Park was opened to the public on May 6, 2013. Contaminated Special Handling soil containing concentrations of petroleum, PAHs, and metals remain on the property beneath demarcation fabric and a minimum of two-feet bgs in the Greater Park Area and a minimum of three-feet bgs in the Children s Area. An EES was filed with Multnomah County in November 2013 that required maintenance, inspection, and protection of the site cap, notification and protection to site workers, and restrictions for groundwater use and/or the construction of habitable structures at the site. Annual cap inspections will be conducted annually and reports sent to DEQ. DEQ will also propose the site for listing on the Confirmed Release List (CRL) and Inventory.

NARR ID: 5755066
NARR Code: Health Threats

HOYT ST. RAIL YARD - THE FIELDS (Continued) **S110764046**

Created By: RWELLS
Created Date: 03/26/2014
Updated By: RWELLS
Updated Date: 03/26/2014
Decode for NarcdID: Health Threats
NARR Comments: Contaminated soil exceeding risk-based concentrations remain on the site under a protective cap of soil and demarcation layer. A deed restriction is in place requiring protection and maintenance of the site cap and a soil management plan and cap inspection will be followed by the site owners.

NARR ID: 5755024
NARR Code: Institutional Control
Created By: RWELLS
Created Date: 02/18/2014
Updated By: RWELLS
Updated Date: 02/18/2014
Decode for NarcdID: Institutional Control
NARR Comments: An EES was filed with Multnomah County in November 2013 that required maintenance, inspection, and protection of the site cap, notification and protection to site workers, and restrictions for groundwater use and/or the construction of habitable structures at the site.

NARR ID: 5752615
NARR Code: Site History
Created By: RWELLS
Created Date: 12/15/2010
Updated By: RWELLS
Updated Date: 02/18/2014
Decode for NarcdID: Site History
NARR Comments: Since 1911 the HSRY site operated as a railroad service yard. Fueling and maintenance activities were performed in the northern and central portions of the site. Underground and above-ground storage tanks for petroleum fuels and service buildings (including a locomotive roundhouse equipped with a turntable) were utilized in this process. Burlington Northern Santa Fe Railroad (BNSF) owned and operated the site from the early 1900s until 1988. The site was sold and successively leased back to BNSF until it was purchased by Hoyt Street Properties, LLC (HSP) in 1998. The railyard was abandoned and dismantled in 2008, and many of the blocks in the site were developed as condominiums and commercial businesses. The City of Portland Bureau of Parks and Recreation purchased the lots associated with The Fields site in 2010, and assumed responsibility for completing the remedial actions required in the Consent Decree. Remedial actions were conducted during park development, which was completed in May, 2013.

NARR ID: 5752620
NARR Code: 1922
Created By: RWELLS
Created Date: 12/15/2010
Updated By: RWELLS
Updated Date: 01/09/2020
Decode for NarcdID: Current Site Summary Statement
NARR Comments: [Oct. 2014] The Fields Park opened to the public on May 6, 2013. A minimum of a two-foot protective cap consisting of hardscape or soil meeting site-specific park user risk-based concentrations is present

HOYT ST. RAIL YARD - THE FIELDS (Continued) **S110764046**

at the site. Contaminated Special Handling soil containing petroleum, PAHs, and metals remain on the property beneath demarcation fabric. An Easement and Equitable Servitude, or E&ES (posted below) was filed with Multnomah County in November 2013. It requires maintenance, inspection, and protection of the site cap, notifications to and protections of site workers, and restrictions on groundwater use and construction of habitable structures at the site. DEQ issued a conditional No Further Action determination in June 2014, indicating that as long as controls in the E&ES remain in place, the park is safe for public use. [January, 2020] Cap inspections have been conducted annually since 2014 are available for review at DEQ's NWR office. The current cap inspection is available on WebDocs below.

Site Control:

Site Control #:	1313
Control Number:	5
Begin Date:	10/09/2020
End Date:	Not reported
Frequency Of Review:	12
Last Reviewed By:	Rebecca Wells-Abers
Last Reviewed Date:	12/20/2020
Last Update By:	KDAUGHE
Last Updated Date:	05/26/2022
Site Comment:	Parks inspected the CAP and provided a report to DEQ on 12/20/2020. DEQ approved the report contigent upon maintenance on the cracks observed in the sidewalks

Site Control #:	647
Control Number:	37
Begin Date:	12/15/2010
End Date:	Not reported
Frequency Of Review:	12
Last Reviewed By:	Rebecca Wells-Albers
Last Reviewed Date:	12/20/2019
Last Update By:	KDAUGHE
Last Updated Date:	08/25/2022
Site Comment:	Installation of a two-foot soil cap with chemical concentrations less than or equal to site-specific park user RBCs in all landscape soil areas and a three-foot soil cap with chemical concentrations less than or equal to urban residential child RBCs in playground structure areas. In both areas, an underlying demarcation layer is required between contaminated and capping soil. A hardscape cap consisting of buildings or pavement in lieu of a soil cap is acceptable. Cap inspection performed on 10/9/14 by City of Portland BES staff. o concerns noted, cap is intact with no maintenance work performed. Next inspection report due October 2015.

Site Control #:	1473
Control Number:	3
Begin Date:	11/07/2013
End Date:	Not reported
Frequency Of Review:	60
Last Reviewed By:	Rebecca Wells-Abers
Last Reviewed Date:	12/20/2020
Last Update By:	KDAUGHE
Last Updated Date:	08/25/2022
Site Comment:	Not reported

HOYT ST. RAIL YARD - THE FIELDS (Continued) **S110764046**

Administrative Action:

Action ID: 9424
Region: Not reported
Complete Date: 11/05/2010
Rank Value: Not reported
Cleanup Flag: False
Created Date: 11/05/2010
Decode for AgencyID: Department of Environmental Quality
Decode for RegionID: Not reported
Category: Administrative Action
Action Code Flag: False
Action: Site added to database
Further Action: Not reported
Comments: Not reported

Action ID: 9469
Region: Northwestern Region
Complete Date: 05/02/2013
Rank Value: Not reported
Cleanup Flag: False
Created Date: 11/05/2010
Decode for AgencyID: Department of Environmental Quality
Decode for RegionID: Northwest Region
Category: Remedial Action
Action Code Flag: False
Action: REMEDIAL ACTION
Further Action: 0
Comments: Not reported

Action ID: 9440
Region: Northwestern Region
Complete Date: 06/13/2014
Rank Value: Not reported
Cleanup Flag: False
Created Date: 11/17/2010
Decode for AgencyID: Department of Environmental Quality
Decode for RegionID: Northwest Region
Category: Remedial Action
Action Code Flag: False
Action: Letter Agreement
Further Action: 0
Comments: Not reported

Action ID: 9422
Region: Northwestern Region
Complete Date: 05/31/2013
Rank Value: Not reported
Cleanup Flag: False
Created Date: 12/15/2010
Decode for AgencyID: Department of Environmental Quality
Decode for RegionID: Northwest Region
Category: Remedial Action
Action Code Flag: False
Action: Engineering Control
Further Action: 0
Comments: Not reported

HOYT ST. RAIL YARD - THE FIELDS (Continued) **S110764046**

Action ID: 9469
Region: Northwestern Region
Complete Date: 06/07/2013
Rank Value: Not reported
Cleanup Flag: False
Created Date: 08/15/2013
Decode for AgencyID: Department of Environmental Quality
Decode for RegionID: Northwest Region
Category: Remedial Action
Action Code Flag: False
Action: REMEDIAL ACTION
Further Action: 0
Comments: Not reported

Action ID: 9434
Region: Northwestern Region
Complete Date: 11/14/2013
Rank Value: Not reported
Cleanup Flag: False
Created Date: 02/18/2014
Decode for AgencyID: Department of Environmental Quality
Decode for RegionID: Northwest Region
Category: Remedial Action
Action Code Flag: False
Action: Institutional Control
Further Action: 0
Comments: Not reported

Action ID: 9498
Region: Northwestern Region
Complete Date: 03/24/2014
Rank Value: Not reported
Cleanup Flag: False
Created Date: 03/25/2014
Decode for AgencyID: Department of Environmental Quality
Decode for RegionID: Northwest Region
Category: Listing Action
Action Code Flag: False
Action: Proposal for Confirmed Release List recommended
Further Action: 0
Comments: Not reported

Action ID: 9484
Region: 0
Complete Date: 12/01/2000
Rank Value: Not reported
Cleanup Flag: False
Created Date: 03/26/2014
Decode for AgencyID: Department of Environmental Quality
Decode for RegionID: Not reported
Category: Remedial Action
Action Code Flag: False
Action: REMEDIAL INVESTIGATION
Further Action: 0
Comments: Not reported

Action ID: 9520

HOYT ST. RAIL YARD - THE FIELDS (Continued) **S110764046**

Region: 0
Complete Date: 01/01/2000
Rank Value: Not reported
Cleanup Flag: False
Created Date: 03/26/2014
Decode for AgencyID: Department of Environmental Quality
Decode for RegionID: Not reported
Category: Remedial Action
Action Code Flag: False
Action: EXPANDED PRELIMINARY ASSESSMENT
Further Action: 0
Comments: Not reported

Action ID: 9499
Region: Northwestern Region
Complete Date: 03/24/2014
Rank Value: Not reported
Cleanup Flag: False
Created Date: 03/26/2014
Decode for AgencyID: Department of Environmental Quality
Decode for RegionID: Northwest Region
Category: Listing Action
Action Code Flag: False
Action: Proposal for Inventory recommended
Further Action: 0
Comments: Not reported

Action ID: 9465
Region: Northwestern Region
Complete Date: 03/26/2014
Rank Value: Not reported
Cleanup Flag: False
Created Date: 03/26/2014
Decode for AgencyID: Department of Environmental Quality
Decode for RegionID: Northwest Region
Category: Listing Action
Action Code Flag: False
Action: Facility proposed for Confirmed Release List
Further Action: 0
Comments: Not reported

Action ID: 9467
Region: Northwestern Region
Complete Date: 03/26/2014
Rank Value: Not reported
Cleanup Flag: False
Created Date: 03/26/2014
Decode for AgencyID: Department of Environmental Quality
Decode for RegionID: Northwest Region
Category: Listing Action
Action Code Flag: False
Action: Facility proposed for Inventory
Further Action: 0
Comments: Not reported

Action ID: 9438
Region: Northwestern Region

HOYT ST. RAIL YARD - THE FIELDS (Continued) **S110764046**

Complete Date: 06/02/2014
Rank Value: Not reported
Cleanup Flag: False
Created Date: 06/02/2014
Decode for AgencyID: Department of Environmental Quality
Decode for RegionID: Northwest Region
Category: Listing Action
Action Code Flag: False
Action: Facility placed on Confirmed Release List
Further Action: 0
Comments: Not reported

Action ID: 9439
Region: Northwestern Region
Complete Date: 06/02/2014
Rank Value: Not reported
Cleanup Flag: False
Created Date: 06/02/2014
Decode for AgencyID: Department of Environmental Quality
Decode for RegionID: Northwest Region
Category: Listing Action
Action Code Flag: False
Action: Facility placed on Inventory
Further Action: 0
Comments: Not reported

Action ID: 9411
Region: Northwestern Region
Complete Date: 06/13/2014
Rank Value: Not reported
Cleanup Flag: False
Created Date: 06/13/2014
Decode for AgencyID: Department of Environmental Quality
Decode for RegionID: Northwest Region
Category: Remedial Action
Action Code Flag: False
Action: No Further Action (Conditional)
Further Action: 0
Comments: Not reported

Action ID: 9466
Region: Northwestern Region
Complete Date: 10/09/2014
Rank Value: Not reported
Cleanup Flag: False
Created Date: 10/14/2014
Decode for AgencyID: Department of Environmental Quality
Decode for RegionID: Northwest Region
Category: Remedial Action
Action Code Flag: False
Action: Periodic Review
Further Action: 0
Comments: Not reported

Action ID: 9466
Region: Northwestern Region
Complete Date: 12/21/2017

HOYT ST. RAIL YARD - THE FIELDS (Continued) **S110764046**

Rank Value: Not reported
Cleanup Flag: False
Created Date: 02/24/2017
Decode for AgencyID: Department of Environmental Quality
Decode for RegionID: Northwest Region
Category: Remedial Action
Action Code Flag: False
Action: Periodic Review
Further Action: 0
Comments: Not reported

Action ID: 9466
Region: Northwestern Region
Complete Date: 02/26/2019
Rank Value: Not reported
Cleanup Flag: True
Created Date: 02/26/2019
Decode for AgencyID: Department of Environmental Quality
Decode for RegionID: Northwest Region
Category: Remedial Action
Action Code Flag: False
Action: Periodic Review
Further Action: Medium
Comments: Not reported

CRL:
Name: HOYT ST. RAIL YARD - THE FIELDS
Address: EAST OF NW 11TH AVE. AND NORTH OF OVERTON ST.
City,State,Zip: PORTLAND, OR 97209
Facility ID: 5443
Location ID: 118896
Status Code: LIS
Facility Status: No Further Action (Conditional)
Lat/Long: 45.5327 / -122.6817

Enginering Control:
Name: HOYT ST. RAIL YARD - THE FIELDS
Address: EAST OF NW 11TH AVE. AND NORTH OF OVERTON ST.
City,State,Zip: PORTLAND, OR 97209
Site Control Sequence #: 647
Site Id: 5443
Control Sequence #: 37
Begin Date: 12/15/2010
End Date: Not reported
Frequency Of Review: 12
Last Reviewed By: Rebecca Wells-Albers
Last Review Date: 12/20/2019
Last Updated By: KDAUGHE
Last Updated Date: 08/25/2022
Group Sequence #: 9
Control Code: CPNE
Control Description: Cap, non-engineered
FK Type Code: 2
Group Code: SB
Group Description: Surface Barriers
Type Code: E

HOYT ST. RAIL YARD - THE FIELDS (Continued) **S110764046**

Type Description: Engineering
Comments: Installation of a two-foot soil cap with chemical concentrations less than or equal to site-specific park user RBCs in all landscape soil areas and a three-foot soil cap with chemical concentrations less than or equal to urban residential child RBCs in playground structure areas. In both areas, an underlying demarcation layer is required between contaminated and capping soil. A hardscape cap consisting of buildings or pavement in lieu of a soil cap is acceptable. Cap inspection performed on 10/9/14 by City of Portland BES staff. o concerns noted, cap is intact with no maintenance work performed. Next inspection report due October 2015.

Institutional Control:
Name: HOYT ST. RAIL YARD - THE FIELDS
Address: EAST OF NW 11TH AVE. AND NORTH OF OVERTON ST.
City,State,Zip: PORTLAND, OR 97209
Site Control Sequence #: 1313
Site Id: 5443
Control Sequence #: 5
Begin Date: 10/09/2020
End Date: Not reported
Frequency Of Review: 12
Last Reviewed By: Rebecca Wells-Abers
Last Review Date: 12/20/2020
Last Updated By: KDAUGHE
Last Updated Date: 05/26/2022
Group Sequence #: 2
Control Code: USL
Control Description: Use Restriction Land
FK Type Code: 1
Group Code: PR
Group Description: Proprietary
Type Code: I
Type Description: Institutional
Comments: Parks inspected the CAP and provided a report to DEQ on 12/20/2020. DEQ approved the report contigent upon maintenance on the cracks observed in the sidewalks

Name: HOYT ST. RAIL YARD - THE FIELDS
Address: EAST OF NW 11TH AVE. AND NORTH OF OVERTON ST.
City,State,Zip: PORTLAND, OR 97209
Site Control Sequence #: 1473
Site Id: 5443
Control Sequence #: 3
Begin Date: 11/07/2013
End Date: Not reported
Frequency Of Review: 60
Last Reviewed By: Rebecca Wells-Abers
Last Review Date: 12/20/2020
Last Updated By: KDAUGHE
Last Updated Date: 08/25/2022
Group Sequence #: 2
Control Code: EES
Control Description: Easement Equitable Servitude
FK Type Code: 1
Group Code: PR
Group Description: Proprietary

HOYT ST. RAIL YARD - THE FIELDS (Continued) **S110764046**

Type Code: I
Type Description: Institutional
Comments: Not reported

VCS:

Name: HOYT ST. RAIL YARD - THE FIELDS
Address: EAST OF NW 11TH AVE. AND NORTH OF OVERTON ST.
City,State,Zip: PORTLAND, OR 97209
ECS Site ID: 5443
Facility Size: 3.3 acres
Action: REMEDIAL ACTION
Start Date: 04/02/2012
End Date: 06/07/2013
Program: VCP
Latitude: 45.5327
Longitude: -122.6817

Name: HOYT ST. RAIL YARD - THE FIELDS
Address: EAST OF NW 11TH AVE. AND NORTH OF OVERTON ST.
City,State,Zip: PORTLAND, OR 97209
ECS Site ID: 5443
Facility Size: 3.3 acres
Action: Periodic Review
Start Date: 02/26/2019
End Date: 02/26/2019
Program: VCS
Latitude: 45.5327
Longitude: -122.6817

Name: HOYT ST. RAIL YARD - THE FIELDS
Address: EAST OF NW 11TH AVE. AND NORTH OF OVERTON ST.
City,State,Zip: PORTLAND, OR 97209
ECS Site ID: 5443
Facility Size: 3.3 acres
Action: Institutional Control
Start Date: 11/07/2013
End Date: 11/14/2013
Program: VCP
Latitude: 45.5327
Longitude: -122.6817

Name: HOYT ST. RAIL YARD - THE FIELDS
Address: EAST OF NW 11TH AVE. AND NORTH OF OVERTON ST.
City,State,Zip: PORTLAND, OR 97209
ECS Site ID: 5443
Facility Size: 3.3 acres
Action: No Further Action (Conditional)
Start Date: 06/13/2014
End Date: 06/13/2014
Program: VCP
Latitude: 45.5327
Longitude: -122.6817

OR BROWNFIELDS:

Name: HOYT ST. RAIL YARD - THE FIELDS
Address: EAST OF NW 11TH AVE. AND NORTH OF OVERTON ST.

HOYT ST. RAIL YARD - THE FIELDS (Continued) **S110764046**

City,State,Zip: PORTLAND, OR 97209
Geolocation Id: 118896
Status: No Further Action (Conditional)
Lat/Long: 45.5327 / -122.681

---

368 ESE 1/2-1 0.869 mi. 4588 ft.

FIVE STAR CLEANERS BROADWAY
1400 NE BROADWAY
PORTLAND, OR 97232

OR ECSI **S125154557**
OR INST CONTROL **N/A**
OR VCP

Relative: Lower
Actual: 154 ft.

ECSI:

Name:	FIVE STAR CLEANERS BROADWAY
Address:	1400 NE BROADWAY
City,State,Zip:	PORTLAND, OR 97232
State ID Number:	6340
Brown ID:	0
Study Area:	False
Region ID:	Not reported
Legislatve ID:	0
Investigation:	Suspect
FACA ID:	0
Further Action:	0
Lat/Long (dms):	0 0 .00 / 0 0 .00
County Code:	26.00
Score Value:	Not reported
Cerclis ID:	Not reported
Township Coord.:	1.00
Township Zone:	N
Range Coord:	1.00
Range Zone:	E
Section Coord:	26
Qtr Section:	DC
Tax Lots:	1N1E26DC -13200
Size:	0.10 acres
NPL:	False
Orphan:	False
Updated By:	KDAUGHE
Update Date:	12/22/2020
Created Date:	05/13/2019
Decode For RegionID:	Not reported
Decode For BrownID:	Not reported
Decode For Furtheract:	Not reported
Decode For Investstat:	Suspect
Decode For Legislative:	Not reported

Hazardous Release:

Substance ID.:	121011
Haz Release ID:	388449
Qty Released:	Not reported
Date Released:	Not reported
Update Date:	05/21/2019
Update By:	MPUGH
Substance Code:	127-18-4
Substance Name:	TETRACHLOROETHYLENE
Substance Abbrev.:	Not reported
Substance Category ID:	8519
Substance Category:	Volatiles

FIVE STAR CLEANERS BROADWAY (Continued) **S125154557**

Category Level: Not reported
Created By: Not reported
Created Date: 12/17/2002
Substance Category ID: 8551
Substance Category: Solvents of interest to Milwaukie Area GW study
Category Level: Not reported
Created By: Not reported
Created Date: 12/17/2002
Substance Category ID: 8519
Substance Category: Volatiles
Category Level: Not reported
Created By: Not reported
Created Date: 12/17/2002
Substance Category ID: 8551
Substance Category: Solvents of interest to Milwaukie Area GW study
Category Level: Not reported
Created By: Not reported
Created Date: 12/17/2002
Substance Alias ID: 316912
Sub Alias Name: ETHENE,TETRACHLORO-
Substance Alias ID: 316913
Sub Alias Name: ETHYLENE TETRACHLORIDE
Substance Alias ID: 316914
Sub Alias Name: PERCHLOROETHYLENE
Substance Alias ID: 316915
Sub Alias Name: PERCLENE
Substance Alias ID: 316916
Sub Alias Name: TETRACHLOROETHENE
Substance Alias ID: 316917
Sub Alias Name: TETRACHLOROETHENE,1,1,2,2-
Substance Alias ID: 316918
Sub Alias Name: TETRACHLOROETHYLENE,1,1,2,2-
Sampling Result ID: 351062
Feature Id: 0
Hazard Release Id: 388449
Medium: 700
Substance Abbrev.: 0
Unit Code: 95
Observation: False
Owner Operator: False
Lab Data: True
Sample Depth: .5
Start Date: 09/06/2018
End Date: Not reported
Min Concentration: 494.00
Max Concentration: 8490.00
Sample Comment: sub-slab vapor
Last Update By: MPUGH
Update Date: 05/21/2019
Decode for MediumID: Other
Sampling Result ID: 351063
Feature Id: 0
Hazard Release Id: 388449
Medium: 700
Substance Abbrev.: 0
Unit Code: 95
Observation: False

FIVE STAR CLEANERS BROADWAY (Continued) **S125154557**

Owner Operator: False
Lab Data: True
Sample Depth: n/a
Start Date: Not reported
End Date: Not reported
Min Concentration: 41.00
Max Concentration: 106.00
Sample Comment: indoor air
Last Update By: MPUGH
Update Date: 05/21/2019
Decode for MediumID: Other

Narrative:

NARR ID: 5757497
NARR Code: Contamination
Created By: MPUGH
Created Date: 05/21/2019
Updated By: MPUGH
Updated Date: 04/27/2020
Decode for NarcdID: Contamination
NARR Comments: TA Phase II investigation was completed in October 2018 and included testing of six interior sub-slab vapor samples, advancing two shallow (5 feet) borings for soil gas testing, advancing two deep borings to depths of 55 and 60 feet, respectively, and collecting two indoor air samples. None of the soil gas concentrations were above DEQ human health risk-based concentrations for occupational exposure, but PCE and trichloroethene (TCE), a related solvent, were detected in indoor air above DEQ human health risk-based concentrations. Because TCE detected in indoor air is higher than most sub-slab vapor concentrations, it is suspected that there is a source of TCE inside the building. The dry cleaner operator indicated that a spotting agent containing TCE is used in site operations. The elevated PCE concentrations in indoor air are likely a remnant from previous usage of PCE in dry cleaning operations, although vapor intrusion from the subsurface also may be occurring. PCE was detected at low levels in eight soil samples. Groundwater was not encountered in soil borings. Petroleum hydrocarbons were not detected.

NARR ID: 5757876
NARR Code: Data Sources
Created By: MPUGH
Created Date: 04/27/2020
Updated By: MPUGH
Updated Date: 04/27/2020
Decode for NarcdID: Data Sources
NARR Comments: June 2018 Phase I Environmental Site Assessment (Phase I) prepared by Terracon Consultants, a former automotive repair shop and dry cleaning operations were identified as recognized environmental conditions (RECs). Partner Engineering and Science (Partner) completed a Phase II investigation in October 2018 Note these documents are not available in DEQ files, and information from these investigations was contained in correspondence from Umpqua Bank dated May 3, 2019. It conained a letter entitled Recommendation for Additional Investigation, prepared by Partner and dated May 2, 2020.

NARR ID: 5757498
NARR Code: General Site Description
Created By: MPUGH

FIVE STAR CLEANERS BROADWAY (Continued) **S125154557**

Created Date: 05/21/2019
Updated By: MPUGH
Updated Date: 05/21/2019
Decode for NarcdID: General Site Description
NARR Comments: The Five Star cleaners building covers about 2300 square feet of the 4500 square foot lot. The one-story building was constructed in 1927.

NARR ID: 5757874
NARR Code: Hazardous Substance/Waste Types
Created By: MPUGH
Created Date: 04/27/2020
Updated By: MPUGH
Updated Date: 04/27/2020
Decode for NarcdID: Hazardous Substance/Waste Types
NARR Comments: Perchloroethene (PCE) Trichloroethene (TCE)

NARR ID: 5757875
NARR Code: Site History
Created By: MPUGH
Created Date: 04/27/2020
Updated By: MPUGH
Updated Date: 04/27/2020
Decode for NarcdID: Site History
NARR Comments: The Site property covers approximately 4500 square feet on the corner of NE Broadway Street and NE 14th Ave. Five Star Cleaners operates in a stand-alone 2500 square-foot building constructed in 1927. The remainder of the Site is an asphalt parking lot. Perchloroethene, known as PCE , was used in dry cleaning operations from 1961, when dry cleaning began, until 2007, when operations were converted to a petroleum-based solvent. The current operation uses a variety of products, including at least one spotting agent that contains a high percentage of trichloroethene. A June 2018 Phase I Environmental Site Assessment identified a former automotive repair shop and dry cleaning operations as recognized environmental concerns.

NARR ID: 5757873
NARR Code: 1922
Created By: MPUGH
Created Date: 04/27/2020
Updated By: MPUGH
Updated Date: 06/01/2020
Decode for NarcdID: Current Site Summary Statement
NARR Comments: 6/1/2020 DEQ held a public comment period in May 2020 to announce its proposal to issue an NFA determination with conditions. No comments were received. DEQ will issue the NFA with conditions, and finalize the eaesment and equitable servitudes to be recorded on the property deed with Multnomah County. 4/27/20 MTPugh Based on a review of the cleanup reports, DEQ has determined that site conditions are protective for current and future use as commercial or industrial property. Future risk will be addressed through institutional controls that would require 1) additional soil vapor investigations in the event the site is redeveloped, or the site use changes from dry cleaning; 2) implementation of cleanup measures to address vapor intrusion concerns, as warranted; 3) maintenance of the existing building over the source area to prevent leaching and/or exacerbation of contamination, and 4) future excavation be conducted per a DEQ-approved soil management plan. These requirements will be

FIVE STAR CLEANERS BROADWAY (Continued) **S125154557**

recorded in an Easement and Equitable Servitudes section in the property deed. DEQ will hold a public comment period in May 2020 to announce its proposal to issue an NFA determination with conditions.

Site Control:

Site Control #: 1312
Control Number: 5
Begin Date: 01/14/2021
End Date: Not reported
Frequency Of Review: 60
Last Reviewed By: pugh
Last Reviewed Date: 01/14/2021
Last Update By: KDAUGHE
Last Updated Date: 05/26/2022
Site Comment: Should site use change from dry cleaning operations, cleanup and verification testing should be completed before occupancy to ensure site conditions are protective.

Site Control #: 1475
Control Number: 3
Begin Date: 08/28/2020
End Date: Not reported
Frequency Of Review: 60
Last Reviewed By: Mark Pugh
Last Reviewed Date: 01/14/2021
Last Update By: KDAUGHE
Last Updated Date: 05/26/2022
Site Comment: Should site use change from dry cleaning operations, cleanup and verification testing should be completed before occupancy to ensure site conditions are protective.

Administrative Action:

Action ID: 9424
Region: Not reported
Complete Date: 05/13/2019
Rank Value: Not reported
Cleanup Flag: False
Created Date: 05/13/2019
Decode for AgencyID: Department of Environmental Quality
Decode for RegionID: Not reported
Category: Administrative Action
Action Code Flag: False
Action: Site added to database
Further Action: Not reported
Comments: Not reported

Action ID: 9411
Region: Northwestern Region
Complete Date: 06/01/2020
Rank Value: Not reported
Cleanup Flag: False
Created Date: 06/01/2020
Decode for AgencyID: Department of Environmental Quality
Decode for RegionID: Northwest Region
Category: Remedial Action
Action Code Flag: False
Action: No Further Action (Conditional)
Further Action: 0

FIVE STAR CLEANERS BROADWAY (Continued) **S125154557**

Comments: Not reported

Action ID: 9434
Region: 0
Complete Date: Not reported
Rank Value: Not reported
Cleanup Flag: False
Created Date: 01/14/2021
Decode for AgencyID: Department of Environmental Quality
Decode for RegionID: Not reported
Category: Remedial Action
Action Code Flag: False
Action: Institutional Control
Further Action: 0
Comments: Not reported

Institutional Control:
Name: FIVE STAR CLEANERS BROADWAY
Address: 1400 NE BROADWAY
City,State,Zip: PORTLAND, OR 97232
Site Control Sequence #: 1475
Site Id: 6340
Control Sequence #: 3
Begin Date: 08/28/2020
End Date: Not reported
Frequency Of Review: 60
Last Reviewed By: Mark Pugh
Last Review Date: 01/14/2021
Last Updated By: KDAUGHE
Last Updated Date: 05/26/2022
Group Sequence #: 2
Control Code: EES
Control Description: Easement Equitable Servitude
FK Type Code: 1
Group Code: PR
Group Description: Proprietary
Type Code: I
Type Description: Institutional
Comments: Should site use change from dry cleaning operations, cleanup and verification testing should be completed before occupancy to ensure site conditions are protective.

Name: FIVE STAR CLEANERS BROADWAY
Address: 1400 NE BROADWAY
City,State,Zip: PORTLAND, OR 97232
Site Control Sequence #: 1312
Site Id: 6340
Control Sequence #: 5
Begin Date: 01/14/2021
End Date: Not reported
Frequency Of Review: 60
Last Reviewed By: pugh
Last Review Date: 01/14/2021
Last Updated By: KDAUGHE
Last Updated Date: 05/26/2022
Group Sequence #: 2
Control Code: USL

FIVE STAR CLEANERS BROADWAY (Continued) **S125154557**

Control Description:	Use Restriction Land
FK Type Code:	1
Group Code:	PR
Group Description:	Proprietary
Type Code:	I
Type Description:	Institutional
Comments:	Should site use change from dry cleaning operations, cleanup and verification testing should be completed before occupancy to ensure site conditions are protective.

VCS:

Name:	FIVE STAR CLEANERS BROADWAY
Address:	1400 NE BROADWAY
City,State,Zip:	PORTLAND, OR 97232
ECS Site ID:	6340
Facility Size:	0.10 acres
Action:	No Further Action (Conditional)
Start Date:	06/01/2020
End Date:	06/01/2020
Program:	VCP
Latitude:	0
Longitude:	0

369
SW
1/2-1
0.873 mi.
4609 ft.

STATION PLACE - LOT 5
1250 NW 9TH AVE.
PORTLAND, OR 97209

OR ECSI **S127334245**
OR VCP **N/A**

Relative:
Lower

Actual:
35 ft.

ECSI:

Name:	STATION PLACE - LOT 5
Address:	1250 NW 9TH AVE.
City,State,Zip:	PORTLAND, OR 97209
State ID Number:	6455
Brown ID:	0
Study Area:	False
Region ID:	Not reported
Legislatve ID:	0
Investigation:	Suspect
FACA ID:	167253
Further Action:	0
Lat/Long (dms):	45 31 54.00 / -122 40 48.00
County Code:	26.00
Score Value:	Not reported
Cerclis ID:	Not reported
Township Coord.:	1.00
Township Zone:	N
Range Coord:	1.00
Range Zone:	E
Section Coord:	34
Qtr Section:	BB
Tax Lots:	1305
Size:	0.80 acres
NPL:	False
Orphan:	False
Updated By:	KDANA
Update Date:	01/09/2023

STATION PLACE - LOT 5 (Continued) **S127334245**

Created Date: 03/15/2021
Decode For RegionID: Not reported
Decode For BrownID: Not reported
Decode For Furtheract: Not reported
Decode For Investstat: Suspect
Decode For Legislative: Not reported

Administrative Action:
Action ID: 9424
Region: Not reported
Complete Date: 03/15/2021
Rank Value: Not reported
Cleanup Flag: False
Created Date: 03/15/2021
Decode for AgencyID: Department of Environmental Quality
Decode for RegionID: Not reported
Category: Administrative Action
Action Code Flag: False
Action: Site added to database
Further Action: Not reported
Comments: Not reported

Action ID: 9501
Region: Northwestern Region
Complete Date: Not reported
Rank Value: Not reported
Cleanup Flag: False
Created Date: 03/15/2021
Decode for AgencyID: Department of Environmental Quality
Decode for RegionID: Northwest Region
Category: Remedial Action
Action Code Flag: False
Action: Remedial Action recommended (RA)
Further Action: Low
Comments: Not reported

VCS:
Name: STATION PLACE - LOT 5
Address: 1250 NW 9TH AVE.
City,State,Zip: PORTLAND, OR 97209
ECS Site ID: 6455
Facility Size: 0.80 acres
Action: Remedial Action recommended (RA)
Start Date: 03/15/2021
End Date: Not reported
Program: VCP
Latitude: 0
Longitude: 0

370 NNW 1/2-1 0.879 mi. 4641 ft. | **PACIFIC POWER & LIGHT - MASON SUBSTATION**
NE CORNER OF N MASON ST. & N MISSISSIPPI AVE.
PORTLAND, OR 97217 | **OR ECSI** **OR VCP** | **S106497133** **N/A**

Relative: Higher

Actual: 195 ft.

ECSI:

Name:	PACIFIC POWER & LIGHT - MASON SUBSTATION
Address:	NE CORNER OF N MASON ST. & N MISSISSIPPI AVE.
City,State,Zip:	PORTLAND, OR 97217
State ID Number:	2136
Brown ID:	0
Study Area:	False
Region ID:	2
Legislatve ID:	0
Investigation:	No Further Action
FACA ID:	40608
Further Action:	0
Lat/Long (dms):	45 33 13.00 / -122 40 30.70
County Code:	26.00
Score Value:	Not reported
Cerclis ID:	Not reported
Township Coord.:	1.00
Township Zone:	N
Range Coord:	1.00
Range Zone:	E
Section Coord:	22
Qtr Section:	Not reported
Tax Lots:	Not reported
Size:	Not reported
NPL:	False
Orphan:	False
Updated By:	GWISTAR
Update Date:	09/18/2007
Created Date:	11/04/1997
Decode For RegionID:	Northwest Region
Decode For BrownID:	Not reported
Decode For Furtheract:	Not reported
Decode For Investstat:	No Further Action
Decode For Legislative:	Not reported
Alias Name:	Pacificorp
Alias Name:	PP&L

Hazardous Release:

Substance ID.:	121059
Haz Release ID:	381326
Qty Released:	Not reported
Date Released:	Not reported
Update Date:	12/12/1997
Update By:	Not reported
Substance Code:	1336-36-3
Substance Name:	PCBs
Substance Abbrev.:	Not reported
Substance Category ID:	8558
Substance Category:	PCB Substances for the OSPIRG Report
Category Level:	Not reported
Created By:	Not reported
Created Date:	12/17/2002
Substance Category ID:	8558
Substance Category:	PCB Substances for the OSPIRG Report

PACIFIC POWER & LIGHT - MASON SUBSTATION (Continued) **S106497133**

Category Level: Not reported
Created By: Not reported
Created Date: 12/17/2002
Substance Alias ID: 317029
Sub Alias Name: BIPHENYL,POLYCHLORO-
Substance Alias ID: 317030
Sub Alias Name: CHLORINATED BIPHENYL
Substance Alias ID: 317031
Sub Alias Name: CHLOROBIPHENYL
Substance Alias ID: 317032
Sub Alias Name: POLYCHLORINATED BIPHENYLs
Substance Alias ID: 317033
Sub Alias Name: POLYCHLOROBIPHENYL
Sampling Result ID: 341425
Feature Id: Not reported
Hazard Release Id: 381326
Medium: 703
Substance Abbrev.: Not reported
Unit Code: Not reported
Observation: False
Owner Operator: False
Lab Data: True
Sample Depth: Not reported
Start Date: 07/01/1996
End Date: Not reported
Min Concentration: Not reported
Max Concentration: Not reported
Sample Comment: .83 ppm
Last Update By: jmd
Update Date: 12/12/1997
Decode for MediumID: Soil

Narrative:
NARR ID: 5737329
NARR Code: Remedial Action
Created By: Not reported
Created Date: 12/17/2002
Updated By: Not reported
Updated Date: 12/17/2002
Decode for NarcdID: Remedial Action
NARR Comments: (8/24/1998 ACV/VCP) Detected PCB concentrations below residential cleanup standard of 1.2 ppm. No Further Action (NFA) required unless new information become available.

Administrative Action:
Action ID: 9425
Region: Northwestern Region
Complete Date: 11/04/1997
Rank Value: 0
Cleanup Flag: False
Created Date: 12/17/2002
Decode for AgencyID: Department of Environmental Quality
Decode for RegionID: Northwest Region
Category: Remedial Action
Action Code Flag: False
Action: SITE EVALUATION
Further Action: Not reported
Comments: Not reported

PACIFIC POWER & LIGHT - MASON SUBSTATION (Continued) **S106497133**

Action ID: 9443
Region: Northwestern Region
Complete Date: 02/04/1998
Rank Value: 0
Cleanup Flag: False
Created Date: 12/17/2002
Decode for AgencyID: Department of Environmental Quality
Decode for RegionID: Northwest Region
Category: Remedial Action
Action Code Flag: False
Action: NO FURTHER STATE ACTION REQUIRED
Further Action: Not reported
Comments: Not reported

Action ID: 9424
Region: Northwestern Region
Complete Date: Not reported
Rank Value: 0
Cleanup Flag: False
Created Date: 12/17/2002
Decode for AgencyID: Department of Environmental Quality
Decode for RegionID: Northwest Region
Category: Administrative Action
Action Code Flag: False
Action: Site added to database
Further Action: Not reported
Comments: Not reported

Action ID: 9519
Region: Northwestern Region
Complete Date: 08/04/1997
Rank Value: 0
Cleanup Flag: False
Created Date: 12/17/2002
Decode for AgencyID: Department of Environmental Quality
Decode for RegionID: Northwest Region
Category: Remedial Action
Action Code Flag: False
Action: VCS Waiting List
Further Action: Not reported
Comments: Not reported

Action ID: 9456
Region: Northwestern Region
Complete Date: 02/04/1998
Rank Value: 0
Cleanup Flag: False
Created Date: 12/17/2002
Decode for AgencyID: Department of Environmental Quality
Decode for RegionID: Northwest Region
Category: Remedial Action
Action Code Flag: False
Action: BASIC PRELIMINARY ASSESSEMENT
Further Action: Not reported
Comments: Not reported

Operations:
Operation Id: 133383

PACIFIC POWER & LIGHT - MASON SUBSTATION (Continued) **S106497133**

Operation Status:	Unknown
Common Name:	Mason Substation
Yrs of Operation:	Not reported
Comments:	substation
Updated Date:	03/18/1999
Updated By:	kpd
Decode for OpstatID:	Unknown
Operations SIC Id:	196741
SIC Code:	4911
Created By:	Not reported
Created Date:	12/17/2002

VCS:

Name:	PACIFIC POWER & LIGHT - MASON SUBSTATION
Address:	NE CORNER OF N MASON ST. & N MISSISSIPPI AVE.
City,State,Zip:	PORTLAND, OR 97217
ECS Site ID:	2136
Facility Size:	Not reported
Action:	NO FURTHER STATE ACTION REQUIRED
Start Date:	02/04/1998
End Date:	02/04/1998
Program:	VCS
Latitude:	45.5536
Longitude:	-122.6752

Name:	PACIFIC POWER & LIGHT - MASON SUBSTATION
Address:	NE CORNER OF N MASON ST. & N MISSISSIPPI AVE.
City,State,Zip:	PORTLAND, OR 97217
ECS Site ID:	2136
Facility Size:	Not reported
Action:	SITE EVALUATION
Start Date:	08/05/1997
End Date:	11/04/1997
Program:	VCS
Latitude:	45.5536
Longitude:	-122.6752

Name:	PACIFIC POWER & LIGHT - MASON SUBSTATION
Address:	NE CORNER OF N MASON ST. & N MISSISSIPPI AVE.
City,State,Zip:	PORTLAND, OR 97217
ECS Site ID:	2136
Facility Size:	Not reported
Action:	BASIC PRELIMINARY ASSESSEMENT
Start Date:	08/05/1997
End Date:	02/04/1998
Program:	VCS
Latitude:	45.5536
Longitude:	-122.6752

Name:	PACIFIC POWER & LIGHT - MASON SUBSTATION
Address:	NE CORNER OF N MASON ST. & N MISSISSIPPI AVE.
City,State,Zip:	PORTLAND, OR 97217
ECS Site ID:	2136
Facility Size:	Not reported
Action:	VCS Waiting List
Start Date:	08/04/1997
End Date:	08/04/1997

PACIFIC POWER & LIGHT - MASON SUBSTATION (Continued) **S106497133**

Program:	VCS
Latitude:	45.5536
Longitude:	-122.6752

Name:	PACIFIC POWER & LIGHT - MASON SUBSTATION
Address:	NE CORNER OF N MASON ST. & N MISSISSIPPI AVE.
City,State,Zip:	PORTLAND, OR 97217
ECS Site ID:	2136
Facility Size:	Not reported
Action:	Site added to database
Start Date:	11/04/1997
End Date:	Not reported
Program:	VCS
Latitude:	45.5536
Longitude:	-122.6752

CQ371
SW
1/2-1
0.904 mi.
4773 ft.

HOYT STREET RAILYARD - BLOCK 20
1150 NW QUIMBY ST.
PORTLAND, OR 97209

OR ECSI **S118673061**
OR ENG CONTROLS **N/A**
OR INST CONTROL
OR VCP

Site 1 of 2 in cluster CQ

Relative:
Lower

Actual:
37 ft.

ECSI:

Name:	HOYT STREET RAILYARD - BLOCK 20
Address:	1150 NW QUIMBY ST.
City,State,Zip:	PORTLAND, OR 97209
State ID Number:	6116
Brown ID:	0
Study Area:	False
Region ID:	Not reported
Legislatve ID:	831
Investigation:	Suspect
FACA ID:	140699
Further Action:	0
Lat/Long (dms):	45 31 59.00 / -122 40 58.00
County Code:	26.00
Score Value:	Not reported
Cerclis ID:	Not reported
Township Coord.:	1.00
Township Zone:	N
Range Coord:	1.00
Range Zone:	E
Section Coord:	34
Qtr Section:	BB
Tax Lots:	2635
Size:	0.92 acres
NPL:	False
Orphan:	False
Updated By:	KDAUGHE
Update Date:	08/24/2022
Created Date:	06/06/2016
Decode For RegionID:	Not reported
Decode For BrownID:	Not reported
Decode For Furtheract:	Not reported
Decode For Investstat:	Suspect
Decode For Legislative:	Owner, operator or other party under agreement, order or consent decree under ORS 465.200 or 465.420

Alias Name: Vista Condominiums

HOYT STREET RAILYARD - BLOCK 20 (Continued) **S118673061**

Hazardous Release:
Substance ID.: 121462
Haz Release ID: 388323
Qty Released: unknown
Date Released: unknown
Update Date: 11/09/2016
Update By: KDANA
Substance Code: 56-55-3
Substance Name: BENZO(a)ANTHRACENE
Substance Abbrev.: Not reported
Substance Category ID: 8475
Substance Category: Semi-volatiles
Category Level: Not reported
Created By: Not reported
Created Date: 12/17/2002
Substance Category ID: 8475
Substance Category: Semi-volatiles
Category Level: Not reported
Created By: Not reported
Created Date: 12/17/2002
Substance Alias ID: 318790
Sub Alias Name: BENZ(a)ANTHRACENE
Substance Alias ID: 318791
Sub Alias Name: BENZANTHRACENE,1,2-
Substance Alias ID: 318792
Sub Alias Name: BENZANTHRENE
Substance Alias ID: 318793
Sub Alias Name: BENZOANTHRACENE
Substance Alias ID: 318794
Sub Alias Name: BENZPHENANTHRENE,2,3-
Substance Alias ID: 318795
Sub Alias Name: NAPHTHANTHRACENE
Substance Alias ID: 318796
Sub Alias Name: TETRAPHENE
Comment ID: 305780
Release Code: General Comments
Release Comments: Highest concentrations detected in Test Pit 20E (1998) and borings DP-4 (surface soils) and DP-10 (deep soils)
Decode for Relcomcd: General Comments
Sampling Result ID: 350887
Feature Id: 0
Hazard Release Id: 388323
Medium: 703
Substance Abbrev.: 0
Unit Code: 7
Observation: False
Owner Operator: False
Lab Data: True
Sample Depth: 10-15 ft bgs
Start Date: 10/05/1998
End Date: 10/05/1998
Min Concentration: Not reported
Max Concentration: 4.50
Sample Comment: up to 4.5 ppm
Last Update By: KDANA
Update Date: 11/09/2016
Decode for MediumID: Soil

HOYT STREET RAILYARD - BLOCK 20 (Continued) **S118673061**

Sampling Result ID: 350900
Feature Id: 0
Hazard Release Id: 388323
Medium: 703
Substance Abbrev.: 0
Unit Code: 7
Observation: False
Owner Operator: False
Lab Data: True
Sample Depth: 10.5-12.0 ft bgs
Start Date: 09/16/2016
End Date: 09/16/2016
Min Concentration: Not reported
Max Concentration: 3.04
Sample Comment: up to 3.04 ppm
Last Update By: KDANA
Update Date: 11/09/2016
Decode for MediumID: Soil
Sampling Result ID: 350901
Feature Id: 0
Hazard Release Id: 388323
Medium: 703
Substance Abbrev.: 0
Unit Code: 7
Observation: False
Owner Operator: False
Lab Data: True
Sample Depth: 2.5-3.5 ft bgs
Start Date: 09/15/2016
End Date: 09/15/2016
Min Concentration: Not reported
Max Concentration: .82
Sample Comment: up to 0.824 ppm
Last Update By: KDANA
Update Date: 11/09/2016
Decode for MediumID: Soil

Substance ID.: 121374
Haz Release ID: 388324
Qty Released: unknown
Date Released: unknown
Update Date: 11/09/2016
Update By: KDANA
Substance Code: 50-32-8
Substance Name: BENZO(a)PYRENE
Substance Abbrev.: Not reported
Substance Category ID: 8476
Substance Category: Semi-volatiles
Category Level: Not reported
Created By: Not reported
Created Date: 12/17/2002
Substance Category ID: 8476
Substance Category: Semi-volatiles
Category Level: Not reported
Created By: Not reported
Created Date: 12/17/2002
Substance Alias ID: 318559

HOYT STREET RAILYARD - BLOCK 20 (Continued) **S118673061**

Sub Alias Name:	B(a)P
Substance Alias ID:	318560
Sub Alias Name:	BENZOPYRENE,3,4-
Substance Alias ID:	318561
Sub Alias Name:	BENZPYRENE,3,4-
Substance Alias ID:	318562
Sub Alias Name:	BP
Comment ID:	305782
Release Code:	General Comments
Release Comments:	Highest concentrations detected in Test Pit 20E (1998) and borings DP-4 (surface soils) and DP-10 (deep soils)
Decode for Relcomcd:	General Comments
Sampling Result ID:	350888
Feature Id:	0
Hazard Release Id:	388324
Medium:	703
Substance Abbrev.:	0
Unit Code:	7
Observation:	False
Owner Operator:	False
Lab Data:	True
Sample Depth:	10-15 ft bgs
Start Date:	10/05/1998
End Date:	10/05/1998
Min Concentration:	Not reported
Max Concentration:	8.60
Sample Comment:	up to 8.6 ppm
Last Update By:	KDANA
Update Date:	11/09/2016
Decode for MediumID:	Soil
Sampling Result ID:	350902
Feature Id:	0
Hazard Release Id:	388324
Medium:	703
Substance Abbrev.:	0
Unit Code:	7
Observation:	False
Owner Operator:	False
Lab Data:	True
Sample Depth:	10.5-12.0 ft bgs
Start Date:	09/16/2016
End Date:	09/16/2016
Min Concentration:	Not reported
Max Concentration:	3.21
Sample Comment:	up to 3.21 ppm
Last Update By:	KDANA
Update Date:	11/09/2016
Decode for MediumID:	Soil
Sampling Result ID:	350903
Feature Id:	0
Hazard Release Id:	388324
Medium:	703
Substance Abbrev.:	0
Unit Code:	7
Observation:	False
Owner Operator:	False
Lab Data:	True

HOYT STREET RAILYARD - BLOCK 20 (Continued) **S118673061**

Sample Depth: 2.5-3.5 ft bgs
Start Date: 09/15/2016
End Date: 09/15/2016
Min Concentration: Not reported
Max Concentration: .97
Sample Comment: up to 0.965 ppm
Last Update By: KDANA
Update Date: 11/09/2016
Decode for MediumID: Soil

Substance ID.: 121192
Haz Release ID: 388325
Qty Released: unknown
Date Released: unknown
Update Date: 11/09/2016
Update By: KDANA
Substance Code: 205-99-2
Substance Name: BENZO(b)FLUORANTHENE
Substance Abbrev.: Not reported
Substance Category ID: 8477
Substance Category: Semi-volatiles
Category Level: Not reported
Created By: Not reported
Created Date: 12/17/2002
Substance Category ID: 8477
Substance Category: Semi-volatiles
Category Level: Not reported
Created By: Not reported
Created Date: 12/17/2002
Substance Alias ID: 317390
Sub Alias Name: B(b)F
Substance Alias ID: 317391
Sub Alias Name: BENZ(e)ACEPHENANTHRYLENE
Substance Alias ID: 317392
Sub Alias Name: BENZFLUORANTHENE,3,4-
Substance Alias ID: 317393
Sub Alias Name: BENZOFLUORANTHENE,2,3-
Substance Alias ID: 317394
Sub Alias Name: BENZOFLUORANTHENE,3,4-
Comment ID: 305784
Release Code: General Comments
Release Comments: Highest concentrations detected in Test Pit 20E (1998) and borings DP-10 (deep soils) and DP-12 (shallow soils)
Decode for Relcomcd: General Comments
Sampling Result ID: 350889
Feature Id: 0
Hazard Release Id: 388325
Medium: 703
Substance Abbrev.: 0
Unit Code: 7
Observation: False
Owner Operator: False
Lab Data: True
Sample Depth: 10-15 ft bgs
Start Date: 10/05/1998
End Date: 10/05/1998
Min Concentration: Not reported

HOYT STREET RAILYARD - BLOCK 20 (Continued) **S118673061**

Max Concentration: 2.70
Sample Comment: up to 2.7 ppm
Last Update By: KDANA
Update Date: 11/09/2016
Decode for MediumID: Soil
Sampling Result ID: 350904
Feature Id: 0
Hazard Release Id: 388325
Medium: 703
Substance Abbrev.: 0
Unit Code: 7
Observation: False
Owner Operator: False
Lab Data: True
Sample Depth: 10.5-12.0 ft bgs
Start Date: 09/16/2016
End Date: 09/16/2016
Min Concentration: Not reported
Max Concentration: 2.59
Sample Comment: up to 2.59 ppm
Last Update By: KDANA
Update Date: 11/09/2016
Decode for MediumID: Soil
Sampling Result ID: 350905
Feature Id: 0
Hazard Release Id: 388325
Medium: 703
Substance Abbrev.: 0
Unit Code: 7
Observation: False
Owner Operator: False
Lab Data: True
Sample Depth: 1.0-2.5 ft bgs
Start Date: 09/16/2016
End Date: 09/16/2016
Min Concentration: Not reported
Max Concentration: .96
Sample Comment: up to 0.96 ppm
Last Update By: KDANA
Update Date: 11/09/2016
Decode for MediumID: Soil

Substance ID.: 121415
Haz Release ID: 388326
Qty Released: unknown
Date Released: unknown
Update Date: 11/09/2016
Update By: KDANA
Substance Code: 53-70-3
Substance Name: DIBENZO(a,h)ANTHRACENE
Substance Abbrev.: Not reported
Substance Category ID: 8499
Substance Category: Semi-volatiles
Category Level: Not reported
Created By: Not reported
Created Date: 12/17/2002
Substance Category ID: 8499

HOYT STREET RAILYARD - BLOCK 20 (Continued) **S118673061**

Substance Category:	Semi-volatiles
Category Level:	Not reported
Created By:	Not reported
Created Date:	12/17/2002
Substance Alias ID:	318667
Sub Alias Name:	DB(a,h)A
Substance Alias ID:	318668
Sub Alias Name:	DIBENZ(a,h)ANTHRACENE
Substance Alias ID:	318669
Sub Alias Name:	DIBENZANTHRACENE,1,2-5,6-
Substance Alias ID:	318670
Sub Alias Name:	DIBENZANTHRACENE,1,2:5,6-
Comment ID:	305786
Release Code:	General Comments
Release Comments:	Highest concentrations detected in Test Pit 20E (1998) and borings DP-10 (deep soils) and DP-12 (shallow soils)
Decode for Relcomcd:	General Comments
Sampling Result ID:	350890
Feature Id:	0
Hazard Release Id:	388326
Medium:	703
Substance Abbrev.:	0
Unit Code:	7
Observation:	False
Owner Operator:	False
Lab Data:	True
Sample Depth:	10-15 ft bgs
Start Date:	10/05/1998
End Date:	10/05/1998
Min Concentration:	Not reported
Max Concentration:	4.80
Sample Comment:	up to 4.8 ppm
Last Update By:	KDANA
Update Date:	11/09/2016
Decode for MediumID:	Soil
Sampling Result ID:	350906
Feature Id:	0
Hazard Release Id:	388326
Medium:	703
Substance Abbrev.:	0
Unit Code:	7
Observation:	False
Owner Operator:	False
Lab Data:	True
Sample Depth:	10.5-12.0 ft bgs
Start Date:	09/16/2016
End Date:	09/16/2016
Min Concentration:	Not reported
Max Concentration:	.45
Sample Comment:	up to 0.448 ppm
Last Update By:	KDANA
Update Date:	11/09/2016
Decode for MediumID:	Soil
Sampling Result ID:	350907
Feature Id:	0
Hazard Release Id:	388326
Medium:	703

HOYT STREET RAILYARD - BLOCK 20 (Continued) **S118673061**

Substance Abbrev.: 0
Unit Code: 7
Observation: False
Owner Operator: False
Lab Data: True
Sample Depth: 1.0-2.5 ft bgs
Start Date: 09/16/2016
End Date: 09/16/2016
Min Concentration: Not reported
Max Concentration: .19
Sample Comment: up to 0.187 ppm
Last Update By: KDANA
Update Date: 11/09/2016
Decode for MediumID: Soil

Substance ID.: 121982
Haz Release ID: 388327
Qty Released: unknown
Date Released: unknown
Update Date: 11/09/2016
Update By: KDANA
Substance Code: ECD169
Substance Name: DIESEL - FUEL OIL
Substance Abbrev.: Not reported
Substance Category ID: 8529
Substance Category: Petroleum Related Releases for OSPIRG Report
Category Level: Not reported
Created By: Not reported
Created Date: 12/17/2002
Substance Category ID: 8529
Substance Category: Petroleum Related Releases for OSPIRG Report
Category Level: Not reported
Created By: Not reported
Created Date: 12/17/2002
Comment ID: 305788
Release Code: General Comments
Release Comments: Highest concentrations detected in boring DP-1
Decode for Relcomcd: General Comments
Sampling Result ID: 350891
Feature Id: 0
Hazard Release Id: 388327
Medium: 703
Substance Abbrev.: 0
Unit Code: 7
Observation: False
Owner Operator: False
Lab Data: True
Sample Depth: 20.5-21.5 ft bgs
Start Date: 09/15/2016
End Date: 09/15/2016
Min Concentration: Not reported
Max Concentration: 1180.00
Sample Comment: up to 1,180 ppm
Last Update By: KDANA
Update Date: 11/09/2016
Decode for MediumID: Soil
Sampling Result ID: 350892

HOYT STREET RAILYARD - BLOCK 20 (Continued) **S118673061**

Feature Id: 0
Hazard Release Id: 388327
Medium: 703
Substance Abbrev.: 0
Unit Code: 7
Observation: False
Owner Operator: False
Lab Data: True
Sample Depth: 2-3 ft bgs
Start Date: 09/15/2016
End Date: 09/15/2016
Min Concentration: Not reported
Max Concentration: 129.00
Sample Comment: up to 129 ppm
Last Update By: KDANA
Update Date: 11/09/2016
Decode for MediumID: Soil

Substance ID.: 121989
Haz Release ID: 388328
Qty Released: unknown
Date Released: unknown
Update Date: 11/09/2016
Update By: KDANA
Substance Code: ECD200
Substance Name: OIL OR FUEL RELATED COMPOUNDS
Substance Abbrev.: Not reported
Substance Category ID: 8532
Substance Category: Petroleum Related Releases for OSPIRG Report
Category Level: Not reported
Created By: Not reported
Created Date: 12/17/2002
Substance Category ID: 8532
Substance Category: Petroleum Related Releases for OSPIRG Report
Category Level: Not reported
Created By: Not reported
Created Date: 12/17/2002
Comment ID: 305790
Release Code: General Comments
Release Comments: Highest concentrations detected in borings DP-10 (deep soil) and DP-12 (shallow soil)
Decode for Relcomcd: General Comments
Sampling Result ID: 350893
Feature Id: 0
Hazard Release Id: 388328
Medium: 703
Substance Abbrev.: 0
Unit Code: 7
Observation: False
Owner Operator: False
Lab Data: True
Sample Depth: 10.5-12 ft bgs
Start Date: 09/16/2016
End Date: 09/16/2016
Min Concentration: Not reported
Max Concentration: 1060.00
Sample Comment: up to 1,060 ppm

HOYT STREET RAILYARD - BLOCK 20 (Continued) **S118673061**

Last Update By: KDANA
Update Date: 11/09/2016
Decode for MediumID: Soil
Sampling Result ID: 350894
Feature Id: 0
Hazard Release Id: 388328
Medium: 703
Substance Abbrev.: 0
Unit Code: 7
Observation: False
Owner Operator: False
Lab Data: True
Sample Depth: 1-2.5 ft bgs
Start Date: 09/16/2016
End Date: 09/16/2016
Min Concentration: Not reported
Max Concentration: 1320.00
Sample Comment: up to 1,320 ppm
Last Update By: KDANA
Update Date: 11/09/2016
Decode for MediumID: Soil

Substance ID.: 121664
Haz Release ID: 388329
Qty Released: unknown
Date Released: unknown
Update Date: 11/09/2016
Update By: KDANA
Substance Code: 7440-38-2
Substance Name: ARSENIC
Substance Abbrev.: Not reported
Substance Category ID: 8439
Substance Category: Inorganics
Category Level: Not reported
Created By: Not reported
Created Date: 12/17/2002
Substance Category ID: 8439
Substance Category: Inorganics
Category Level: Not reported
Created By: Not reported
Created Date: 12/17/2002
Substance Alias ID: 319286
Sub Alias Name: AS
Comment ID: 305792
Release Code: General Comments
Release Comments: Highest concentrations detected in boring DP-10
Decode for Relcomcd: General Comments
Sampling Result ID: 350895
Feature Id: 0
Hazard Release Id: 388329
Medium: 703
Substance Abbrev.: 0
Unit Code: 7
Observation: False
Owner Operator: False
Lab Data: True
Sample Depth: 10.5-12 ft bgs

HOYT STREET RAILYARD - BLOCK 20 (Continued) **S118673061**

Start Date: 09/16/2016
End Date: 09/16/2016
Min Concentration: Not reported
Max Concentration: 27.60
Sample Comment: up to 27.6 ppm
Last Update By: KDANA
Update Date: 11/09/2016
Decode for MediumID: Soil
Sampling Result ID: 350896
Feature Id: 0
Hazard Release Id: 388329
Medium: 703
Substance Abbrev.: 0
Unit Code: 7
Observation: False
Owner Operator: False
Lab Data: True
Sample Depth: 0.5-2.0 ft bgs
Start Date: 09/16/2016
End Date: 09/16/2016
Min Concentration: Not reported
Max Concentration: 14.30
Sample Comment: up to 14.3 ppm
Last Update By: KDANA
Update Date: 11/09/2016
Decode for MediumID: Soil

Substance ID.: 121639
Haz Release ID: 388330
Qty Released: unknown
Date Released: unknown
Update Date: 11/09/2016
Update By: KDANA
Substance Code: 7439-92-1
Substance Name: LEAD
Substance Abbrev.: Not reported
Substance Category ID: 8466
Substance Category: Inorganics
Category Level: Not reported
Created By: Not reported
Created Date: 12/17/2002
Substance Category ID: 8466
Substance Category: Inorganics
Category Level: Not reported
Created By: Not reported
Created Date: 12/17/2002
Substance Alias ID: 319256
Sub Alias Name: PB
Comment ID: 305794
Release Code: General Comments
Release Comments: Highest concentrations detected in borings DP-9 (shallow soils) and DP-10 (deep soils)
Decode for Relcomcd: General Comments
Sampling Result ID: 350897
Feature Id: 0
Hazard Release Id: 388330
Medium: 703

HOYT STREET RAILYARD - BLOCK 20 (Continued) **S118673061**

Substance Abbrev.: 0
Unit Code: 7
Observation: False
Owner Operator: False
Lab Data: True
Sample Depth: 10.5-12.0 ft bgs
Start Date: 09/16/2016
End Date: 09/16/2016
Min Concentration: Not reported
Max Concentration: 5240.00
Sample Comment: up to 5,240 ppm
Last Update By: KDANA
Update Date: 11/09/2016
Decode for MediumID: Soil
Sampling Result ID: 350898
Feature Id: 0
Hazard Release Id: 388330
Medium: 703
Substance Abbrev.: 0
Unit Code: 7
Observation: False
Owner Operator: False
Lab Data: True
Sample Depth: 1-2 ft bgs
Start Date: 09/16/2016
End Date: 09/16/2016
Min Concentration: Not reported
Max Concentration: 944.00
Sample Comment: up to 944 ppm
Last Update By: KDANA
Update Date: 11/09/2016
Decode for MediumID: Soil
Sampling Result ID: 350899
Feature Id: 0
Hazard Release Id: 388330
Medium: 703
Substance Abbrev.: 0
Unit Code: 109
Observation: False
Owner Operator: False
Lab Data: True
Sample Depth: 10.5-12.0 ft bgs
Start Date: 09/16/2016
End Date: 09/16/2016
Min Concentration: Not reported
Max Concentration: 28.70
Sample Comment: up to 28.7 mg/L
Last Update By: KDANA
Update Date: 11/09/2016
Decode for MediumID: Soil

Substance ID.: 121623
Haz Release ID: 388336
Qty Released: unknown
Date Released: unknown
Update Date: 11/16/2016
Update By: KDANA

HOYT STREET RAILYARD - BLOCK 20 (Continued) **S118673061**

Substance Code: 74-82-8
Substance Name: METHANE
Substance Abbrev.: Not reported
Comment ID: 305797
Release Code: General Comments
Release Comments: Highest concentration detected in boring DP-3
Decode for Relcomcd: General Comments
Sampling Result ID: 350913
Feature Id: 0
Hazard Release Id: 388336
Medium: 700
Substance Abbrev.: 0
Unit Code: Not reported
Observation: True
Owner Operator: False
Lab Data: False
Sample Depth: 17-18 ft bgs
Start Date: 09/15/2016
End Date: 09/15/2016
Min Concentration: Not reported
Max Concentration: Not reported
Sample Comment: up to 20.0 pbv
Last Update By: KDANA
Update Date: 11/16/2016
Decode for MediumID: Other

Narrative:
NARR ID: 5756536
NARR Code: Contamination
Created By: KDANA
Created Date: 12/28/2016
Updated By: KDANA
Updated Date: 05/27/2020
Decode for NarcdID: Contamination
NARR Comments: (05/26/2020 KPD/VCP) The site was initially investigated as part of the Hoyt Street Railyard project (ECSI #1080). Soil samples were collected from six test pits on and adjacent to the site in October 1998, finding up to 350 ppm lead. One soil sample from the center of the block showed 450 ppm diesel and relatively high concentrations of PAHs. The site was re-investigated in September 2016 just prior to development. Three soil samples were collected from each of 14 borings and analyzed for diesel, oil, metals, and PAHs. Diesel (up to 1,180 ppm), oil (up to 1,320 ppm), arsenic (27.6 ppm), and lead (5,240 ppm) were detected in the samples, along with PAHs. Methane samples were collected from wood debris (encountered in about half of the borings). Methane concentrations ranged up to 20% by volume.

NARR ID: 5756539
NARR Code: Data Sources
Created By: KDANA
Created Date: 12/28/2016
Updated By: KDANA
Updated Date: 03/02/2020
Decode for NarcdID: Data Sources
NARR Comments: 1) EMCON <quot>Results of Phase 2 Supplemental Soil Investigation<quot> for Hoyt Street Development [December 18, 1998]. 2) DEQ <quot>Record of Decision<quot> for Hoyt Street Railyard [December 15, 2000]. 3) DEQ <quot>Stipulation and Consent

HOYT STREET RAILYARD - BLOCK 20 (Continued) **S118673061**

Decree<quot> for Hoyt Street Railyard [January 31, 2002]. 4) GeoDesign <quot>Report of Pre-Construction Subsurface Investigation<quot> [October 13, 2016]. 5) GeoDesign <quot>Contaminated Media Management Plan<quot> [December 22, 2016]. 6) GeoDesign <quot>Methane Mitigation Design Drawings<quot> [March 20, 2017]. 7) GeoDesign <quot>Construction Completion Report<quot> [February 13, 2019]. 8) DEQ <quot>Staff Closure Memo<quot> [April 2, 2019]. 9) GeoDesign <quot>Methane Monitoring Plan<quot> [October 22, 2019].

NARR ID: 5756538
NARR Code: Hazardous Substance/Waste Types
Created By: KDANA
Created Date: 12/28/2016
Updated By: KDANA
Updated Date: 12/28/2016
Decode for NarcdID: Hazardous Substance/Waste Types
NARR Comments: Diesel and oil, polycyclic aromatic hydrocarbons (PAHs), methane, arsenic and lead.

NARR ID: 5756518
NARR Code: Site Location
Created By: KDANA
Created Date: 12/14/2016
Updated By: KDANA
Updated Date: 12/14/2016
Decode for NarcdID: Site Location
NARR Comments: The site covers the city block bounded by NW Quimby Street to the north, NW Pettygrove Street to the south, NW 11th Avenue to the east, and NW 12th Avenue to the west.

NARR ID: 5756537
NARR Code: Manner of Release
Created By: KDANA
Created Date: 12/28/2016
Updated By: KDANA
Updated Date: 12/28/2016
Decode for NarcdID: Manner of Release
NARR Comments: Manner and time of releases unknown

NARR ID: 5756519
NARR Code: Media Contamination
Created By: KDANA
Created Date: 12/14/2016
Updated By: KDANA
Updated Date: 12/14/2016
Decode for NarcdID: Media Contamination
NARR Comments: Soil and soil gas

NARR ID: 5756540
NARR Code: Site Ownership
Created By: KDANA
Created Date: 12/28/2016
Updated By: KDANA
Updated Date: 04/07/2020
Decode for NarcdID: Site Ownership
NARR Comments: The Hoyt Street Railyard was owned and operated by the Portland &

HOYT STREET RAILYARD - BLOCK 20 (Continued) **S118673061**

Seattle Railway Company, later known as the Spokane, Portland & Seattle Railway Company. SP&S was acquired by Burlington Northern Railroad in 1970. In 1994, BNRR sold the railyard to Hoyt Street Properties for redevelopment.

NARR ID: 5757849
NARR Code: Pathways Other Hazards
Created By: KDANA
Created Date: 04/07/2020
Updated By: KDANA
Updated Date: 04/07/2020
Decode for NarcdID: Pathways & Other Hazards
NARR Comments: Soils at the site consist of fill materials (silts, sands, and gravels with occasional debris) atop native silts. The fill materials extend at least 15 feet to over 30 feet below ground surface. Along the north edge of the block, a layer of wood waste 1-8 feet thick was encountered between the fill and the native silts. Groundwater was encountered at 15 feet bgs. The groundwater flow direction was not determined, but is expected to be towards the Willamette River, 600 feet to the northeast.

NARR ID: 5757428
NARR Code: Remedial Action
Created By: KDANA
Created Date: 03/27/2019
Updated By: KDANA
Updated Date: 05/27/2020
Decode for NarcdID: Remedial Action
NARR Comments: (05/26/2020 KPD/VCP) A total of 27,120 tons of soils were excavated from the site from October 2016 to April 2017 and shipped to the Hillsboro Landfill for disposal. Groundwater was encountered in the excavation at 15 ft bgs, and almost 200,000 gallons of groundwater and surface water runoff were pumped from the excavation pit from December 2016 through February 2017. An active methane mitigation system was installed below the building foundation to prevent the accumulation of methane gas. Construction of the Vista Condominiums was completed in October 2018, and DEQ received a Construction Completion Report in February 2019. A requirement to operate and maintain the methane mitigation system, and provide annual methane monitoring reports to DEQ, was written into a deed restriction and recorded with the property deed. A separate deed restriction, requiring long-term maintenance of the building and sidewalk soil cap and notification to DEQ if the cap is breached, was recorded on the property deed prior to construction.

NARR ID: 5756535
NARR Code: Site History
Created By: KDANA
Created Date: 12/28/2016
Updated By: KDANA
Updated Date: 04/07/2020
Decode for NarcdID: Site History
NARR Comments: The area around the site was originally marshlands associated with Tanner Creek and the Willamette River. The area was filled in with soil and industrial debris in the 1880s, and as of 1889 a sawmill was operating northeast of the site. By 1897, the sawmill had been replaced by a railyard. The Hoyt Street Railyard was established by

HOYT STREET RAILYARD - BLOCK 20 (Continued) **S118673061**

1911. In 1994, Burlington Northern Railroad sold the Hoyt Street Railyard to Hoyt Street Properties for redevelopment. Hoyt Street leased the railyard to Burlington Northern from 1994 through 1998, after which rail activity ceased. In August 1995 Burlington Northern signed an Order on Consent with DEQ to investigate and clean up environmental contamination at the railyard. Burlington Northern completed a Remedial Investigation in October 1996, a Risk Assessment in February 1998, and a Feasibility Study in July 1999. DEQ issued a Record of Decision for the railyard in December 2000. In January 2002, DEQ signed a Consent Decree with the renamed Burlington Northern Santa Fe (BNSF) Railway and Hoyt Street Properties (HSP). HSP agreed to address contaminated soils at the railyard while BNSF agreed to address the groundwater. Hoyt Street Properties numbered most of the new city blocks that would be established in the former railyard. The Vista Condominiums are on Block 20.

NARR ID: 5757850
NARR Code: 1922
Created By: KDANA
Created Date: 04/07/2020
Updated By: KDANA
Updated Date: 05/27/2020
Decode for NarcdID: Current Site Summary Statement
NARR Comments: The Vista Condominiums were constructed on Block 20 of the former Hoyt Street Railyard. Sampling in 2016 identified diesel, heavy oils, and petroleum constituents in the soils and methane in soil gas. From October 2016 to April 2017, a total of 27,120 tons of soils were excavated from the site and shipped to the Hillsboro Landfill for disposal. Almost 200,000 gallons of groundwater and surface water runoff were pumped from the excavation pit and discharged to Portland's municipal stormwater system under permit. An active methane mitigation system, consisting of four-inch diameter perforated pipes within a six-inch gravel layer connected to a continuously-operating blower, was installed beneath the building foundation. Methane is vented through riser pipes to the outside air. Subject to on-going monitoring and maintenance of the soil cap and methane mitigation system, no further cleanup is necessary at the site.

Site Control:
Site Control #: 1240
Control Number: 26
Begin Date: 09/01/2017
End Date: Not reported
Frequency Of Review: 12
Last Reviewed By: Kevin Dana
Last Reviewed Date: 02/05/2020
Last Update By: KDAUGHE
Last Updated Date: 08/24/2022
Site Comment: A network of four-inch-diameter perforated pipes were placed within a six-inch gravel blanket below the building foundation and wrapped with a filter sock. A blower sized for three air exchanges per hour is connected to vent risers extending to the 6th floor roof level. The system is intended to operate continuously, and alarms will sound in the event of system failure. Six sub-slab monitoring probes were installed around the edges of the building.

Site Control #: 1036

HOYT STREET RAILYARD - BLOCK 20 (Continued) **S118673061**

Control Number: 3
Begin Date: 05/12/2016
End Date: Not reported
Frequency Of Review: 12
Last Reviewed By: Kevin Dana
Last Reviewed Date: 05/12/2016
Last Update By: KDAUGHE
Last Updated Date: 08/24/2022
Site Comment: <quot>License and Declaration of Restrictions<quot>, recorded by Multnomah County; it prohibits beneficial groundwater use and residential redevelopment, and requires maintenance of a cap.

Site Control #: 1037
Control Number: 4
Begin Date: 05/12/2016
End Date: Not reported
Frequency Of Review: 60
Last Reviewed By: Kevin Dana
Last Reviewed Date: 05/12/2016
Last Update By: KDAUGHE
Last Updated Date: 08/24/2022
Site Comment: No use of groundwater at the property for consumption or other beneficial use.

Site Control #: 1038
Control Number: 5
Begin Date: 05/12/2016
End Date: Not reported
Frequency Of Review: 60
Last Reviewed By: Kevin Dana
Last Reviewed Date: 05/12/2016
Last Update By: KDAUGHE
Last Updated Date: 08/24/2022
Site Comment: Detached single family residential use of the property is prohibited, as is any agricultural use resulting in plant harvest.

Site Control #: 1086
Control Number: 20
Begin Date: 05/12/2016
End Date: Not reported
Frequency Of Review: 12
Last Reviewed By: Kevin Dana
Last Reviewed Date: 05/12/2016
Last Update By: KDAUGHE
Last Updated Date: 08/24/2022
Site Comment: Except upon prior written approval from DEQ, no operations or uses shall be made on or of the Property that will or likely will penetrate any surface cover required under the ROD or jeopardize the cover's functional integrity, including without limitation any excavation, drilling, scraping, or erosion. The Owner of the Property shall maintain the surface cover and any other permanant feature of the remedy described in the ROD in accordance with the Monitoring and Maintenance Plan approved in writing by DEQ for the Property pursuant to the Consent Decree.

Site Control #: 1285
Control Number: 3

HOYT STREET RAILYARD - BLOCK 20 (Continued) **S118673061**

Begin Date: 05/11/2020
End Date: Not reported
Frequency Of Review: 12
Last Reviewed By: Kevin Dana
Last Reviewed Date: 05/11/2020
Last Update By: KDAUGHE
Last Updated Date: 08/24/2022
Site Comment: Recorded by Multnomah County. Requires owner to operate and maintain the methane mitigation system, and to annually monitor and report methane concentrations in accordance with the methane monitoring plan.

Administrative Action:

Action ID: 9434
Region: Northwestern Region
Complete Date: 05/11/2020
Rank Value: Not reported
Cleanup Flag: False
Created Date: 05/25/2020
Decode for AgencyID: Department of Environmental Quality
Decode for RegionID: Northwest Region
Category: Remedial Action
Action Code Flag: False
Action: Institutional Control
Further Action: 0
Comments: Not reported

Action ID: 9411
Region: Northwestern Region
Complete Date: 05/26/2020
Rank Value: Not reported
Cleanup Flag: False
Created Date: 05/27/2020
Decode for AgencyID: Department of Environmental Quality
Decode for RegionID: Northwest Region
Category: Remedial Action
Action Code Flag: False
Action: No Further Action (Conditional)
Further Action: 0
Comments: Not reported

Action ID: 9424
Region: Not reported
Complete Date: 06/06/2016
Rank Value: Not reported
Cleanup Flag: False
Created Date: 06/06/2016
Decode for AgencyID: Department of Environmental Quality
Decode for RegionID: Not reported
Category: Administrative Action
Action Code Flag: False
Action: Site added to database
Further Action: Not reported
Comments: Not reported

Action ID: 9425
Region: Northwestern Region
Complete Date: Not reported
Rank Value: Not reported

HOYT STREET RAILYARD - BLOCK 20 (Continued) **S118673061**

Cleanup Flag: False
Created Date: 06/06/2016
Decode for AgencyID: Department of Environmental Quality
Decode for RegionID: Northwest Region
Category: Remedial Action
Action Code Flag: False
Action: SITE EVALUATION
Further Action: 0
Comments: Not reported

Action ID: 9434
Region: Northwestern Region
Complete Date: 05/12/2016
Rank Value: Not reported
Cleanup Flag: False
Created Date: 11/19/2018
Decode for AgencyID: Department of Environmental Quality
Decode for RegionID: Northwest Region
Category: Remedial Action
Action Code Flag: False
Action: Institutional Control
Further Action: 0
Comments: Not reported

Action ID: 9435
Region: Northwestern Region
Complete Date: 05/26/2020
Rank Value: Not reported
Cleanup Flag: False
Created Date: 03/27/2019
Decode for AgencyID: Department of Environmental Quality
Decode for RegionID: Northwest Region
Category: Remedial Action
Action Code Flag: False
Action: Independent Cleanup Program
Further Action: 0
Comments: Not reported

Action ID: 9459
Region: Northwestern Region
Complete Date: 10/13/2016
Rank Value: Not reported
Cleanup Flag: False
Created Date: 03/27/2019
Decode for AgencyID: Department of Environmental Quality
Decode for RegionID: Northwest Region
Category: Remedial Action
Action Code Flag: False
Action: PRELIMINARY ASSESSMENT EQUIVALENT
Further Action: 0
Comments: Not reported

Action ID: 9491
Region: Northwestern Region
Complete Date: 04/14/2017
Rank Value: Not reported
Cleanup Flag: False

HOYT STREET RAILYARD - BLOCK 20 (Continued) **S118673061**

Created Date: 03/27/2019
Decode for AgencyID: Department of Environmental Quality
Decode for RegionID: Northwest Region
Category: Remedial Action
Action Code Flag: False
Action: REMOVAL
Further Action: 0
Comments: Not reported

Action ID: 9422
Region: Northwestern Region
Complete Date: Not reported
Rank Value: Not reported
Cleanup Flag: False
Created Date: 03/27/2019
Decode for AgencyID: Department of Environmental Quality
Decode for RegionID: Northwest Region
Category: Remedial Action
Action Code Flag: False
Action: Engineering Control
Further Action: 0
Comments: Not reported

Operations:
Operation Id: 135956
Operation Status: Inactive
Common Name: Hoyt Street Railyard
Yrs of Operation: 1911-1998
Comments: Railroad switching, storage, and fueling yard
Updated Date: 11/16/2016
Updated By: KDANA
Decode for OpstatID: Inactive
Operations SIC Id: 199383
SIC Code: 4011
Created By: KDANA
Created Date: 11/16/2016

Enginering Control:
Name: HOYT STREET RAILYARD - BLOCK 20
Address: 1150 NW QUIMBY ST.
City,State,Zip: PORTLAND, OR 97209
Site Control Sequence #: 1086
Site Id: 6116
Control Sequence #: 20
Begin Date: 05/12/2016
End Date: Not reported
Frequency Of Review: 12
Last Reviewed By: Kevin Dana
Last Review Date: 05/12/2016
Last Updated By: KDAUGHE
Last Updated Date: 08/24/2022
Group Sequence #: 5
Control Code: CLPS
Control Description: Contamination left in place, Soil
FK Type Code: 2
Group Code: CIP
Group Description: Contamination Contained in Place

HOYT STREET RAILYARD - BLOCK 20 (Continued) **S118673061**

Type Code:	E
Type Description:	Engineering
Comments:	Except upon prior written approval from DEQ, no operations or uses shall be made on or of the Property that will or likely will penetrate any surface cover required under the ROD or jeopardize the cover's functional integrity, including without limitation any excavation, drilling, scraping, or erosion. The Owner of the Property shall maintain the surface cover and any other permanant feature of the remedy described in the ROD in accordance with the Monitoring and Maintenance Plan approved in writing by DEQ for the Property pursuant to the Consent Decree.

Name:	HOYT STREET RAILYARD - BLOCK 20
Address:	1150 NW QUIMBY ST.
City,State,Zip:	PORTLAND, OR 97209
Site Control Sequence #:	1240
Site Id:	6116
Control Sequence #:	26
Begin Date:	09/01/2017
End Date:	Not reported
Frequency Of Review:	12
Last Reviewed By:	Kevin Dana
Last Review Date:	02/05/2020
Last Updated By:	KDAUGHE
Last Updated Date:	08/24/2022
Group Sequence #:	6
Control Code:	SVA
Control Description:	Soil venting, active
FK Type Code:	2
Group Code:	LTC
Group Description:	Long-Term Controls
Type Code:	E
Type Description:	Engineering
Comments:	A network of four-inch-diameter perforated pipes were placed within a six-inch gravel blanket below the building foundation and wrapped with a filter sock. A blower sized for three air exchanges per hour is connected to vent risers extending to the 6th floor roof level. The system is intended to operate continuously, and alarms will sound in the event of system failure. Six sub-slab monitoring probes were installed around the edges of the building.

Institutional Control:

Name:	HOYT STREET RAILYARD - BLOCK 20
Address:	1150 NW QUIMBY ST.
City,State,Zip:	PORTLAND, OR 97209
Site Control Sequence #:	1038
Site Id:	6116
Control Sequence #:	5
Begin Date:	05/12/2016
End Date:	Not reported
Frequency Of Review:	60
Last Reviewed By:	Kevin Dana
Last Review Date:	05/12/2016
Last Updated By:	KDAUGHE
Last Updated Date:	08/24/2022
Group Sequence #:	2
Control Code:	USL

HOYT STREET RAILYARD - BLOCK 20 (Continued) **S118673061**

Control Description:	Use Restriction Land
FK Type Code:	1
Group Code:	PR
Group Description:	Proprietary
Type Code:	I
Type Description:	Institutional
Comments:	Detached single family residential use of the property is prohibited, as is any agricultural use resulting in plant harvest.

Name:	HOYT STREET RAILYARD - BLOCK 20
Address:	1150 NW QUIMBY ST.
City,State,Zip:	PORTLAND, OR 97209
Site Control Sequence #:	1037
Site Id:	6116
Control Sequence #:	4
Begin Date:	05/12/2016
End Date:	Not reported
Frequency Of Review:	60
Last Reviewed By:	Kevin Dana
Last Review Date:	05/12/2016
Last Updated By:	KDAUGHE
Last Updated Date:	08/24/2022
Group Sequence #:	2
Control Code:	USG
Control Description:	Use Restriction Groundwater
FK Type Code:	1
Group Code:	PR
Group Description:	Proprietary
Type Code:	I
Type Description:	Institutional
Comments:	No use of groundwater at the property for consumption or other beneficial use.

Name:	HOYT STREET RAILYARD - BLOCK 20
Address:	1150 NW QUIMBY ST.
City,State,Zip:	PORTLAND, OR 97209
Site Control Sequence #:	1285
Site Id:	6116
Control Sequence #:	3
Begin Date:	05/11/2020
End Date:	Not reported
Frequency Of Review:	12
Last Reviewed By:	Kevin Dana
Last Review Date:	05/11/2020
Last Updated By:	KDAUGHE
Last Updated Date:	08/24/2022
Group Sequence #:	2
Control Code:	EES
Control Description:	Easement Equitable Servitude
FK Type Code:	1
Group Code:	PR
Group Description:	Proprietary
Type Code:	I
Type Description:	Institutional
Comments:	Recorded by Multnomah County. Requires owner to operate and maintain the methane mitigation system, and to annually monitor and report methane concentrations in accordance with the methane monitoring plan.

HOYT STREET RAILYARD - BLOCK 20 (Continued) **S118673061**

Name:	HOYT STREET RAILYARD - BLOCK 20
Address:	1150 NW QUIMBY ST.
City,State,Zip:	PORTLAND, OR 97209
Site Control Sequence #:	1036
Site Id:	6116
Control Sequence #:	3
Begin Date:	05/12/2016
End Date:	Not reported
Frequency Of Review:	12
Last Reviewed By:	Kevin Dana
Last Review Date:	05/12/2016
Last Updated By:	KDAUGHE
Last Updated Date:	08/24/2022
Group Sequence #:	2
Control Code:	EES
Control Description:	Easement Equitable Servitude
FK Type Code:	1
Group Code:	PR
Group Description:	Proprietary
Type Code:	I
Type Description:	Institutional
Comments:	<quot>License and Declaration of Restrictions<quot>, recorded by Multnomah County; it prohibits beneficial groundwater use and residential redevelopment, and requires maintenance of a cap.

VCS:

Name:	HOYT STREET RAILYARD - BLOCK 20
Address:	1150 NW QUIMBY ST.
City,State,Zip:	PORTLAND, OR 97209
ECS Site ID:	6116
Facility Size:	0.92 acres
Action:	REMOVAL
Start Date:	10/28/2016
End Date:	04/14/2017
Program:	ICP
Latitude:	45.5333
Longitude:	-122.683

Name:	HOYT STREET RAILYARD - BLOCK 20
Address:	1150 NW QUIMBY ST.
City,State,Zip:	PORTLAND, OR 97209
ECS Site ID:	6116
Facility Size:	0.92 acres
Action:	SITE EVALUATION
Start Date:	10/13/2016
End Date:	Not reported
Program:	VCP
Latitude:	45.5333
Longitude:	-122.683

Name:	HOYT STREET RAILYARD - BLOCK 20
Address:	1150 NW QUIMBY ST.
City,State,Zip:	PORTLAND, OR 97209
ECS Site ID:	6116
Facility Size:	0.92 acres
Action:	No Further Action (Conditional)
Start Date:	05/26/2020

HOYT STREET RAILYARD - BLOCK 20 (Continued) **S118673061**

End Date:	05/26/2020
Program:	ICP
Latitude:	45.5333
Longitude:	-122.683

Name:	HOYT STREET RAILYARD - BLOCK 20
Address:	1150 NW QUIMBY ST.
City,State,Zip:	PORTLAND, OR 97209
ECS Site ID:	6116
Facility Size:	0.92 acres
Action:	Engineering Control
Start Date:	09/01/2017
End Date:	Not reported
Program:	ICP
Latitude:	45.5333
Longitude:	-122.683

Name:	HOYT STREET RAILYARD - BLOCK 20
Address:	1150 NW QUIMBY ST.
City,State,Zip:	PORTLAND, OR 97209
ECS Site ID:	6116
Facility Size:	0.92 acres
Action:	Independent Cleanup Program
Start Date:	09/15/2016
End Date:	05/26/2020
Program:	ICP
Latitude:	45.5333
Longitude:	-122.683

Name:	HOYT STREET RAILYARD - BLOCK 20
Address:	1150 NW QUIMBY ST.
City,State,Zip:	PORTLAND, OR 97209
ECS Site ID:	6116
Facility Size:	0.92 acres
Action:	Institutional Control
Start Date:	05/12/2016
End Date:	05/12/2016
Program:	ICP
Latitude:	45.5333
Longitude:	-122.683

Name:	HOYT STREET RAILYARD - BLOCK 20
Address:	1150 NW QUIMBY ST.
City,State,Zip:	PORTLAND, OR 97209
ECS Site ID:	6116
Facility Size:	0.92 acres
Action:	Institutional Control
Start Date:	05/11/2020
End Date:	05/11/2020
Program:	ICP
Latitude:	45.5333
Longitude:	-122.683

Name:	HOYT STREET RAILYARD - BLOCK 20
Address:	1150 NW QUIMBY ST.
City,State,Zip:	PORTLAND, OR 97209
ECS Site ID:	6116

HOYT STREET RAILYARD - BLOCK 20 (Continued) **S118673061**

Facility Size:	0.92 acres
Action:	PRELIMINARY ASSESSMENT EQUIVALENT
Start Date:	10/13/2016
End Date:	10/13/2016
Program:	ICP
Latitude:	45.5333
Longitude:	-122.683

---

372 SW 1/2-1 0.906 mi. 4782 ft.

Relative: Lower

Actual: 34 ft.

STATION PLACE REDEVELOPMENT
1020 & 1150 NW 9TH AVE.
PORTLAND, OR 97209

OR ECSI **S105614268**
OR CRL **N/A**
OR ENG CONTROLS
OR INST CONTROL
OR VCP
OR BROWNFIELDS

ECSI:

Name:	STATION PLACE REDEVELOPMENT
Address:	1020 & 1150 NW 9TH AVE.
City,State,Zip:	PORTLAND, OR 97209
State ID Number:	2407
Brown ID:	Brownfield Site - DEQ Tech Assistance
Study Area:	False
Region ID:	Not reported
Legislatve ID:	831
Investigation:	Listed on the CRL/Inventory
FACA ID:	91857
Further Action:	0
Lat/Long (dms):	45 31 50.20 / -122 40 46.90
County Code:	26.00
Score Value:	Not reported
Cerclis ID:	Not reported
Township Coord.:	1.00
Township Zone:	N
Range Coord:	1.00
Range Zone:	E
Section Coord:	34
Qtr Section:	BB
Tax Lots:	1301-04, 1307, 1308
Size:	6.3 acres
NPL:	False
Orphan:	False
Updated By:	KDAUGHE
Update Date:	08/25/2022
Created Date:	09/08/1999
Decode For RegionID:	Not reported
Decode For BrownID:	Brownfield Site - DEQ Technical Assistance
Decode For Furtheract:	Not reported
Decode For Investstat:	Listed on the CRL/Inventory
Decode For Legislative:	Owner, operator or other party under agreement, order or consent decree under ORS 465.200 or 465.420

Alias Name:	River District Parcel 1
Alias Name:	Mounted Patrol Unit
Alias Name:	Portland Development Commission (PDC)
Alias Name:	Union Station - Horse Barn

Hazardous Release:

Substance ID.:	121608
Haz Release ID:	378788

STATION PLACE REDEVELOPMENT (Continued) **S105614268**

Qty Released: unknown
Date Released: unknown
Update Date: 02/07/2019
Update By: KDANA
Substance Code: 71-43-2
Substance Name: BENZENE
Substance Abbrev.: Not reported
Substance Category ID: 8502
Substance Category: Volatiles
Category Level: Not reported
Created By: Not reported
Created Date: 12/17/2002
Substance Category ID: 8502
Substance Category: Volatiles
Category Level: Not reported
Created By: Not reported
Created Date: 12/17/2002
Substance Alias ID: 319178
Sub Alias Name: BENZOL
Substance Alias ID: 319179
Sub Alias Name: COAL NAPTHA
Substance Alias ID: 319180
Sub Alias Name: CYCLOHEXATRIENE
Substance Alias ID: 319181
Sub Alias Name: PHENE
Substance Alias ID: 319182
Sub Alias Name: PYROBENZOL
Comment ID: 305903
Release Code: General Comments
Release Comments: Benzene present in shallow groundwater at concentrations up to 2,500 ppb and in deep groundwater up to 12,100 ppb.
Decode for Relcomcd: General Comments
Sampling Result ID: 351050
Feature Id: 0
Hazard Release Id: 378788
Medium: 703
Substance Abbrev.: 0
Unit Code: 7
Observation: False
Owner Operator: False
Lab Data: True
Sample Depth: Not reported
Start Date: Not reported
End Date: Not reported
Min Concentration: Not reported
Max Concentration: 1.50
Sample Comment: up to 1.5 ppm
Last Update By: KDANA
Update Date: 02/07/2019
Decode for MediumID: Soil
Sampling Result ID: 351051
Feature Id: 0
Hazard Release Id: 378788
Medium: 698
Substance Abbrev.: 0
Unit Code: 8
Observation: False

STATION PLACE REDEVELOPMENT (Continued) **S105614268**

Owner Operator: False
Lab Data: True
Sample Depth: Not reported
Start Date: Not reported
End Date: Not reported
Min Concentration: Not reported
Max Concentration: 2500.00
Sample Comment: up to 2,500 ppb
Last Update By: KDANA
Update Date: 02/07/2019
Decode for MediumID: Groundwater
Sampling Result ID: 351052
Feature Id: 0
Hazard Release Id: 378788
Medium: 698
Substance Abbrev.: 0
Unit Code: 8
Observation: False
Owner Operator: False
Lab Data: True
Sample Depth: Not reported
Start Date: Not reported
End Date: Not reported
Min Concentration: Not reported
Max Concentration: 12100.00
Sample Comment: up to 12,100 ppb
Last Update By: KDANA
Update Date: 04/06/2021
Decode for MediumID: Groundwater

Substance ID.: 121664
Haz Release ID: 388442
Qty Released: unknown
Date Released: unknown
Update Date: 02/07/2019
Update By: KDANA
Substance Code: 7440-38-2
Substance Name: ARSENIC
Substance Abbrev.: Not reported
Substance Category ID: 8439
Substance Category: Inorganics
Category Level: Not reported
Created By: Not reported
Created Date: 12/17/2002
Substance Category ID: 8439
Substance Category: Inorganics
Category Level: Not reported
Created By: Not reported
Created Date: 12/17/2002
Substance Alias ID: 319286
Sub Alias Name: AS
Sampling Result ID: 351048
Feature Id: 0
Hazard Release Id: 388442
Medium: 703
Substance Abbrev.: 0
Unit Code: 7

STATION PLACE REDEVELOPMENT (Continued) **S105614268**

Observation: False
Owner Operator: False
Lab Data: True
Sample Depth: Not reported
Start Date: Not reported
End Date: Not reported
Min Concentration: Not reported
Max Concentration: 28.60
Sample Comment: up to 28.6 ppm
Last Update By: KDANA
Update Date: 02/07/2019
Decode for MediumID: Soil
Sampling Result ID: 351049
Feature Id: 0
Hazard Release Id: 388442
Medium: 698
Substance Abbrev.: 0
Unit Code: 8
Observation: False
Owner Operator: False
Lab Data: True
Sample Depth: Not reported
Start Date: Not reported
End Date: Not reported
Min Concentration: Not reported
Max Concentration: 534.00
Sample Comment: up to 534 ppb
Last Update By: KDANA
Update Date: 02/07/2019
Decode for MediumID: Groundwater

Substance ID.: 121639
Haz Release ID: 388443
Qty Released: unknown
Date Released: unknown
Update Date: 02/07/2019
Update By: KDANA
Substance Code: 7439-92-1
Substance Name: LEAD
Substance Abbrev.: Not reported
Substance Category ID: 8466
Substance Category: Inorganics
Category Level: Not reported
Created By: Not reported
Created Date: 12/17/2002
Substance Category ID: 8466
Substance Category: Inorganics
Category Level: Not reported
Created By: Not reported
Created Date: 12/17/2002
Substance Alias ID: 319256
Sub Alias Name: PB
Sampling Result ID: 351053
Feature Id: 0
Hazard Release Id: 388443
Medium: 703
Substance Abbrev.: 0

STATION PLACE REDEVELOPMENT (Continued) **S105614268**

Unit Code:	7
Observation:	False
Owner Operator:	False
Lab Data:	True
Sample Depth:	Not reported
Start Date:	Not reported
End Date:	Not reported
Min Concentration:	Not reported
Max Concentration:	949.00
Sample Comment:	up to 949 ppm
Last Update By:	KDANA
Update Date:	02/07/2019
Decode for MediumID:	Soil
Sampling Result ID:	351054
Feature Id:	0
Hazard Release Id:	388443
Medium:	698
Substance Abbrev.:	0
Unit Code:	8
Observation:	False
Owner Operator:	False
Lab Data:	True
Sample Depth:	Not reported
Start Date:	Not reported
End Date:	Not reported
Min Concentration:	Not reported
Max Concentration:	900.00
Sample Comment:	up to 900 ppb
Last Update By:	KDANA
Update Date:	02/07/2019
Decode for MediumID:	Groundwater

Substance ID.:	121868
Haz Release ID:	388444
Qty Released:	unknown
Date Released:	unknown
Update Date:	02/07/2019
Update By:	KDANA
Substance Code:	91-20-3
Substance Name:	NAPHTHALENE
Substance Abbrev.:	Not reported
Substance Category ID:	8494
Substance Category:	Semi-volatiles
Category Level:	Not reported
Created By:	Not reported
Created Date:	12/17/2002
Substance Category ID:	8494
Substance Category:	Semi-volatiles
Category Level:	Not reported
Created By:	Not reported
Created Date:	12/17/2002
Substance Alias ID:	317793
Sub Alias Name:	MOTH BALLS
Substance Alias ID:	317794
Sub Alias Name:	NAPHTHENE
Substance Alias ID:	317795
Sub Alias Name:	TAR CAMPHOR

STATION PLACE REDEVELOPMENT (Continued) **S105614268**

Comment ID:	305907
Release Code:	General Comments
Release Comments:	Naphthalene present in shallow groundwater at concentrations up to 4,400 ppb, and in deep groundwater up to 7,580 ppb.
Decode for Relcomcd:	General Comments
Sampling Result ID:	351055
Feature Id:	0
Hazard Release Id:	388444
Medium:	703
Substance Abbrev.:	0
Unit Code:	7
Observation:	False
Owner Operator:	False
Lab Data:	True
Sample Depth:	Not reported
Start Date:	Not reported
End Date:	Not reported
Min Concentration:	Not reported
Max Concentration:	1730.00
Sample Comment:	up to 1,730 ppm
Last Update By:	KDANA
Update Date:	02/07/2019
Decode for MediumID:	Soil
Sampling Result ID:	351056
Feature Id:	0
Hazard Release Id:	388444
Medium:	698
Substance Abbrev.:	0
Unit Code:	8
Observation:	False
Owner Operator:	False
Lab Data:	True
Sample Depth:	Not reported
Start Date:	Not reported
End Date:	Not reported
Min Concentration:	Not reported
Max Concentration:	4400.00
Sample Comment:	up to 4,400 ppb
Last Update By:	KDANA
Update Date:	02/07/2019
Decode for MediumID:	Groundwater
Sampling Result ID:	351057
Feature Id:	0
Hazard Release Id:	388444
Medium:	698
Substance Abbrev.:	0
Unit Code:	8
Observation:	False
Owner Operator:	False
Lab Data:	True
Sample Depth:	Not reported
Start Date:	Not reported
End Date:	Not reported
Min Concentration:	Not reported
Max Concentration:	7580.00
Sample Comment:	up to 7,580 ppb
Last Update By:	KDANA

STATION PLACE REDEVELOPMENT (Continued) **S105614268**

Update Date: 04/06/2021
Decode for MediumID: Groundwater

Substance ID.: 121462
Haz Release ID: 388563
Qty Released: unknown
Date Released: unknown
Update Date: 04/05/2021
Update By: KDANA
Substance Code: 56-55-3
Substance Name: BENZO(a)ANTHRACENE
Substance Abbrev.: Not reported
Substance Category ID: 8475
Substance Category: Semi-volatiles
Category Level: Not reported
Created By: Not reported
Created Date: 12/17/2002
Substance Category ID: 8475
Substance Category: Semi-volatiles
Category Level: Not reported
Created By: Not reported
Created Date: 12/17/2002
Substance Alias ID: 318790
Sub Alias Name: BENZ(a)ANTHRACENE
Substance Alias ID: 318791
Sub Alias Name: BENZANTHRACENE,1,2-
Substance Alias ID: 318792
Sub Alias Name: BENZANTHRENE
Substance Alias ID: 318793
Sub Alias Name: BENZOANTHRACENE
Substance Alias ID: 318794
Sub Alias Name: BENZPHENANTHRENE,2,3-
Substance Alias ID: 318795
Sub Alias Name: NAPHTHANTHRACENE
Substance Alias ID: 318796
Sub Alias Name: TETRAPHENE
Sampling Result ID: 351182
Feature Id: 0
Hazard Release Id: 388563
Medium: 703
Substance Abbrev.: 0
Unit Code: 7
Observation: False
Owner Operator: False
Lab Data: True
Sample Depth: Not reported
Start Date: 11/05/2002
End Date: 11/05/2002
Min Concentration: Not reported
Max Concentration: 1000.00
Sample Comment: up to 1,000 ppm
Last Update By: KDANA
Update Date: 04/05/2021
Decode for MediumID: Soil
Sampling Result ID: 351186
Feature Id: 0
Hazard Release Id: 388563

STATION PLACE REDEVELOPMENT (Continued) **S105614268**

Medium: 698
Substance Abbrev.: 0
Unit Code: 8
Observation: False
Owner Operator: False
Lab Data: True
Sample Depth: Not reported
Start Date: Not reported
End Date: Not reported
Min Concentration: Not reported
Max Concentration: 78.80
Sample Comment: up to 78.8 ppb
Last Update By: KDANA
Update Date: 04/06/2021
Decode for MediumID: Groundwater

Substance ID.: 121192
Haz Release ID: 388564
Qty Released: unknown
Date Released: unknown
Update Date: 04/05/2021
Update By: KDANA
Substance Code: 205-99-2
Substance Name: BENZO(b)FLUORANTHENE
Substance Abbrev.: Not reported
Substance Category ID: 8477
Substance Category: Semi-volatiles
Category Level: Not reported
Created By: Not reported
Created Date: 12/17/2002
Substance Category ID: 8477
Substance Category: Semi-volatiles
Category Level: Not reported
Created By: Not reported
Created Date: 12/17/2002
Substance Alias ID: 317390
Sub Alias Name: B(b)F
Substance Alias ID: 317391
Sub Alias Name: BENZ(e)ACEPHENANTHRYLENE
Substance Alias ID: 317392
Sub Alias Name: BENZFLUORANTHENE,3,4-
Substance Alias ID: 317393
Sub Alias Name: BENZOFLUORANTHENE,2,3-
Substance Alias ID: 317394
Sub Alias Name: BENZOFLUORANTHENE,3,4-
Sampling Result ID: 351183
Feature Id: 0
Hazard Release Id: 388564
Medium: 703
Substance Abbrev.: 0
Unit Code: 7
Observation: False
Owner Operator: False
Lab Data: True
Sample Depth: Not reported
Start Date: 11/05/2002
End Date: 11/05/2002

STATION PLACE REDEVELOPMENT (Continued) **S105614268**

Min Concentration: Not reported
Max Concentration: 790.00
Sample Comment: up to 790 ppm
Last Update By: KDANA
Update Date: 04/05/2021
Decode for MediumID: Soil
Sampling Result ID: 351187
Feature Id: 0
Hazard Release Id: 388564
Medium: 698
Substance Abbrev.: 0
Unit Code: 8
Observation: False
Owner Operator: False
Lab Data: True
Sample Depth: Not reported
Start Date: Not reported
End Date: Not reported
Min Concentration: Not reported
Max Concentration: 29.20
Sample Comment: up to 29.2 ppb
Last Update By: KDANA
Update Date: 04/06/2021
Decode for MediumID: Groundwater

Substance ID.: 121415
Haz Release ID: 388565
Qty Released: unknown
Date Released: unknown
Update Date: 04/05/2021
Update By: KDANA
Substance Code: 53-70-3
Substance Name: DIBENZO(a,h)ANTHRACENE
Substance Abbrev.: Not reported
Substance Category ID: 8499
Substance Category: Semi-volatiles
Category Level: Not reported
Created By: Not reported
Created Date: 12/17/2002
Substance Category ID: 8499
Substance Category: Semi-volatiles
Category Level: Not reported
Created By: Not reported
Created Date: 12/17/2002
Substance Alias ID: 318667
Sub Alias Name: DB(a,h)A
Substance Alias ID: 318668
Sub Alias Name: DIBENZ(a,h)ANTHRACENE
Substance Alias ID: 318669
Sub Alias Name: DIBENZANTHRACENE,1,2-5,6-
Substance Alias ID: 318670
Sub Alias Name: DIBENZANTHRACENE,1,2:5,6-
Sampling Result ID: 351184
Feature Id: 0
Hazard Release Id: 388565
Medium: 703
Substance Abbrev.: 0

STATION PLACE REDEVELOPMENT (Continued) **S105614268**

Unit Code: 7
Observation: False
Owner Operator: False
Lab Data: True
Sample Depth: Not reported
Start Date: 11/05/2002
End Date: 11/05/2002
Min Concentration: Not reported
Max Concentration: 320.00
Sample Comment: up to 320 ppm
Last Update By: KDANA
Update Date: 04/05/2021
Decode for MediumID: Soil
Sampling Result ID: 351188
Feature Id: 0
Hazard Release Id: 388565
Medium: 698
Substance Abbrev.: 0
Unit Code: 8
Observation: False
Owner Operator: False
Lab Data: True
Sample Depth: Not reported
Start Date: Not reported
End Date: Not reported
Min Concentration: Not reported
Max Concentration: 25.20
Sample Comment: up to 25.2 ppb
Last Update By: KDANA
Update Date: 04/06/2021
Decode for MediumID: Groundwater

Substance ID.: 121176
Haz Release ID: 388566
Qty Released: unknown
Date Released: unknown
Update Date: 04/05/2021
Update By: KDANA
Substance Code: 193-39-5
Substance Name: INDENO(1,2,3-cd)PYRENE
Substance Abbrev.: Not reported
Substance Category ID: 8493
Substance Category: Semi-volatiles
Category Level: Not reported
Created By: Not reported
Created Date: 12/17/2002
Substance Category ID: 8493
Substance Category: Semi-volatiles
Category Level: Not reported
Created By: Not reported
Created Date: 12/17/2002
Substance Alias ID: 317339
Sub Alias Name: PHENYLENEPYRENE,2,3-
Substance Alias ID: 317340
Sub Alias Name: PHENYLENEPYRENE,o-
Sampling Result ID: 351185
Feature Id: 0

STATION PLACE REDEVELOPMENT (Continued) **S105614268**

Hazard Release Id: 388566
Medium: 703
Substance Abbrev.: 0
Unit Code: 7
Observation: False
Owner Operator: False
Lab Data: True
Sample Depth: Not reported
Start Date: 11/05/2002
End Date: 11/05/2002
Min Concentration: Not reported
Max Concentration: 870.00
Sample Comment: up to 870 ppm
Last Update By: KDANA
Update Date: 04/05/2021
Decode for MediumID: Soil
Sampling Result ID: 351192
Feature Id: 0
Hazard Release Id: 388566
Medium: 698
Substance Abbrev.: 0
Unit Code: 8
Observation: False
Owner Operator: False
Lab Data: True
Sample Depth: Not reported
Start Date: Not reported
End Date: Not reported
Min Concentration: Not reported
Max Concentration: 25.20
Sample Comment: up to 25.2 ppb
Last Update By: KDANA
Update Date: 04/06/2021
Decode for MediumID: Groundwater

Substance ID.: 121210
Haz Release ID: 388567
Qty Released: unknown
Date Released: unknown
Update Date: 04/06/2021
Update By: KDANA
Substance Code: 218-01-9
Substance Name: CHRYSENE
Substance Abbrev.: Not reported
Substance Category ID: 8481
Substance Category: Semi-volatiles
Category Level: Not reported
Created By: Not reported
Created Date: 12/17/2002
Substance Category ID: 8481
Substance Category: Semi-volatiles
Category Level: Not reported
Created By: Not reported
Created Date: 12/17/2002
Substance Alias ID: 317438
Sub Alias Name: BENZ(a)PHENANTHRENE
Substance Alias ID: 317439

STATION PLACE REDEVELOPMENT (Continued) **S105614268**

Sub Alias Name: BENZPHENANTHRENE,1,2-
Substance Alias ID: 317440
Sub Alias Name: DIBENZONAPHTHALENE,1,2,5,6-
Sampling Result ID: 351189
Feature Id: 0
Hazard Release Id: 388567
Medium: 698
Substance Abbrev.: 0
Unit Code: 8
Observation: False
Owner Operator: False
Lab Data: True
Sample Depth: Not reported
Start Date: Not reported
End Date: Not reported
Min Concentration: Not reported
Max Concentration: 83.10
Sample Comment: up to 83.1 ppb
Last Update By: KDANA
Update Date: 04/06/2021
Decode for MediumID: Groundwater

Substance ID.: 121196
Haz Release ID: 388568
Qty Released: unknown
Date Released: unknown
Update Date: 04/06/2021
Update By: KDANA
Substance Code: 207-08-9
Substance Name: BENZO(k)FLUORANTHENE
Substance Abbrev.: Not reported
Substance Category ID: 8478
Substance Category: Semi-volatiles
Category Level: Not reported
Created By: Not reported
Created Date: 12/17/2002
Substance Category ID: 8478
Substance Category: Semi-volatiles
Category Level: Not reported
Created By: Not reported
Created Date: 12/17/2002
Substance Alias ID: 317400
Sub Alias Name: B(k)F
Substance Alias ID: 317401
Sub Alias Name: BENZOFLUORANTHENE,11,12-
Sampling Result ID: 351190
Feature Id: 0
Hazard Release Id: 388568
Medium: 698
Substance Abbrev.: 0
Unit Code: 8
Observation: False
Owner Operator: False
Lab Data: True
Sample Depth: Not reported
Start Date: Not reported
End Date: Not reported

STATION PLACE REDEVELOPMENT (Continued) **S105614268**

Min Concentration: Not reported
Max Concentration: 47.20
Sample Comment: up to 47.2 ppb
Last Update By: KDANA
Update Date: 04/06/2021
Decode for MediumID: Groundwater

Substance ID.: 120781
Haz Release ID: 388569
Qty Released: unknown
Date Released: unknown
Update Date: 04/06/2021
Update By: KDANA
Substance Code: 100-41-4
Substance Name: ETHYLBENZENE
Substance Abbrev.: Not reported
Substance Category ID: 8515
Substance Category: Volatiles
Category Level: Not reported
Created By: Not reported
Created Date: 12/17/2002
Substance Category ID: 8515
Substance Category: Volatiles
Category Level: Not reported
Created By: Not reported
Created Date: 12/17/2002
Substance Alias ID: 316146
Sub Alias Name: ETHYLBENZOL
Substance Alias ID: 316147
Sub Alias Name: PHENYLETHANE
Sampling Result ID: 351191
Feature Id: 0
Hazard Release Id: 388569
Medium: 698
Substance Abbrev.: 0
Unit Code: 8
Observation: False
Owner Operator: False
Lab Data: True
Sample Depth: Not reported
Start Date: Not reported
End Date: Not reported
Min Concentration: Not reported
Max Concentration: 2140.00
Sample Comment: up to 2,140 ppb
Last Update By: KDANA
Update Date: 04/06/2021
Decode for MediumID: Groundwater

Substance ID.: 120883
Haz Release ID: 388570
Qty Released: unknown
Date Released: unknown
Update Date: 04/06/2021
Update By: KDANA
Substance Code: 108-88-3
Substance Name: TOLUENE

STATION PLACE REDEVELOPMENT (Continued) **S105614268**

Substance Abbrev.: Not reported
Substance Category ID: 8520
Substance Category: Volatiles
Category Level: Not reported
Created By: Not reported
Created Date: 12/17/2002
Substance Category ID: 8520
Substance Category: Volatiles
Category Level: Not reported
Created By: Not reported
Created Date: 12/17/2002
Substance Alias ID: 316466
Sub Alias Name: BENZENE,METHYL-
Substance Alias ID: 316467
Sub Alias Name: METHACIDE
Substance Alias ID: 316468
Sub Alias Name: METHYLBENZENE
Substance Alias ID: 316469
Sub Alias Name: METHYLBENZOL
Substance Alias ID: 316470
Sub Alias Name: PHENYLMETHANE
Substance Alias ID: 316471
Sub Alias Name: TOLUOL
Sampling Result ID: 351193
Feature Id: 0
Hazard Release Id: 388570
Medium: 698
Substance Abbrev.: 0
Unit Code: 8
Observation: False
Owner Operator: False
Lab Data: True
Sample Depth: Not reported
Start Date: Not reported
End Date: Not reported
Min Concentration: Not reported
Max Concentration: 7550.00
Sample Comment: up to 7,550 ppb
Last Update By: KDANA
Update Date: 04/06/2021
Decode for MediumID: Groundwater

Substance ID.: 121912
Haz Release ID: 388571
Qty Released: unknown
Date Released: unknown
Update Date: 04/06/2021
Update By: KDANA
Substance Code: 95-63-6
Substance Name: TRIMETHYLBENZENE,1,2,4-
Substance Abbrev.: Not reported
Substance Alias ID: 317959
Sub Alias Name: BENZENE,1,2,5-TRIMETHYL-
Substance Alias ID: 317960
Sub Alias Name: CUMENE,psi-
Substance Alias ID: 317961
Sub Alias Name: PSEUDOCUMENE

STATION PLACE REDEVELOPMENT (Continued) **S105614268**

Substance Alias ID: 317962
Sub Alias Name: PSEUDOCUMOL
Substance Alias ID: 317963
Sub Alias Name: TRIMETHYLBENZENE,asym-
Sampling Result ID: 351194
Feature Id: 0
Hazard Release Id: 388571
Medium: 698
Substance Abbrev.: 0
Unit Code: 8
Observation: False
Owner Operator: False
Lab Data: True
Sample Depth: Not reported
Start Date: Not reported
End Date: Not reported
Min Concentration: Not reported
Max Concentration: 545.00
Sample Comment: up to 545 ppb
Last Update By: KDANA
Update Date: 04/06/2021
Decode for MediumID: Groundwater

Substance ID.: 120878
Haz Release ID: 388572
Qty Released: unknown
Date Released: unknown
Update Date: 04/06/2021
Update By: KDANA
Substance Code: 108-67-8
Substance Name: TRIMETHYLBENZENE,1,3,5-
Substance Abbrev.: Not reported
Substance Alias ID: 316454
Sub Alias Name: BENZENE,1,3,5-TRIMETHYL-
Substance Alias ID: 316455
Sub Alias Name: MESITYLENE
Substance Alias ID: 316456
Sub Alias Name: TRIMENTHYLBENZENE,sym-
Substance Alias ID: 316457
Sub Alias Name: TRIMETHYLBENZOL
Sampling Result ID: 351195
Feature Id: 0
Hazard Release Id: 388572
Medium: 698
Substance Abbrev.: 0
Unit Code: 8
Observation: False
Owner Operator: False
Lab Data: True
Sample Depth: Not reported
Start Date: Not reported
End Date: Not reported
Min Concentration: Not reported
Max Concentration: 254.00
Sample Comment: up to 254 ppb
Last Update By: KDANA
Update Date: 04/06/2021

STATION PLACE REDEVELOPMENT (Continued) **S105614268**

Decode for MediumID: Groundwater

Substance ID.: 121051
Haz Release ID: 388573
Qty Released: unknown
Date Released: unknown
Update Date: 04/06/2021
Update By: KDANA
Substance Code: 1330-20-7
Substance Name: XYLENEs
Substance Abbrev.: Not reported
Substance Category ID: 8526
Substance Category: Volatiles
Category Level: Not reported
Created By: Not reported
Created Date: 12/17/2002
Substance Category ID: 8526
Substance Category: Volatiles
Category Level: Not reported
Created By: Not reported
Created Date: 12/17/2002
Substance Alias ID: 317017
Sub Alias Name: DIMETHYLBENZENEs
Substance Alias ID: 317018
Sub Alias Name: XYLOLs
Sampling Result ID: 351196
Feature Id: 0
Hazard Release Id: 388573
Medium: 698
Substance Abbrev.: 0
Unit Code: 8
Observation: False
Owner Operator: False
Lab Data: True
Sample Depth: Not reported
Start Date: Not reported
End Date: Not reported
Min Concentration: Not reported
Max Concentration: 3880.00
Sample Comment: up to 3,880 ppb
Last Update By: KDANA
Update Date: 04/06/2021
Decode for MediumID: Groundwater

Substance ID.: 121982
Haz Release ID: 382641
Qty Released: unknown
Date Released: unknown
Update Date: 04/06/2021
Update By: KDANA
Substance Code: ECD169
Substance Name: DIESEL - FUEL OIL
Substance Abbrev.: Not reported
Substance Category ID: 8529
Substance Category: Petroleum Related Releases for OSPIRG Report
Category Level: Not reported
Created By: Not reported

STATION PLACE REDEVELOPMENT (Continued) **S105614268**

Created Date: 12/17/2002
Substance Category ID: 8529
Substance Category: Petroleum Related Releases for OSPIRG Report
Category Level: Not reported
Created By: Not reported
Created Date: 12/17/2002
Sampling Result ID: 339516
Feature Id: 0
Hazard Release Id: 382641
Medium: 703
Substance Abbrev.: 0
Unit Code: 7
Observation: False
Owner Operator: False
Lab Data: True
Sample Depth: Not reported
Start Date: Not reported
End Date: Not reported
Min Concentration: Not reported
Max Concentration: 2400.00
Sample Comment: up to 2,400 ppm
Last Update By: KDANA
Update Date: 04/06/2021
Decode for MediumID: Soil
Sampling Result ID: 339517
Feature Id: 0
Hazard Release Id: 382641
Medium: 698
Substance Abbrev.: 0
Unit Code: 8
Observation: False
Owner Operator: False
Lab Data: True
Sample Depth: Not reported
Start Date: Not reported
End Date: Not reported
Min Concentration: Not reported
Max Concentration: 3700.00
Sample Comment: up to 3,700 ppb
Last Update By: KDANA
Update Date: 04/06/2021
Decode for MediumID: Groundwater

Substance ID.: 121374
Haz Release ID: 382642
Qty Released: unknown
Date Released: unknown
Update Date: 02/07/2019
Update By: KDANA
Substance Code: 50-32-8
Substance Name: BENZO(a)PYRENE
Substance Abbrev.: Not reported
Substance Category ID: 8476
Substance Category: Semi-volatiles
Category Level: Not reported
Created By: Not reported
Created Date: 12/17/2002

STATION PLACE REDEVELOPMENT (Continued) **S105614268**

Substance Category ID:	8476
Substance Category:	Semi-volatiles
Category Level:	Not reported
Created By:	Not reported
Created Date:	12/17/2002
Substance Alias ID:	318559
Sub Alias Name:	B(a)P
Substance Alias ID:	318560
Sub Alias Name:	BENZOPYRENE,3,4-
Substance Alias ID:	318561
Sub Alias Name:	BENZPYRENE,3,4-
Substance Alias ID:	318562
Sub Alias Name:	BP
Sampling Result ID:	339518
Feature Id:	0
Hazard Release Id:	382642
Medium:	703
Substance Abbrev.:	0
Unit Code:	7
Observation:	False
Owner Operator:	False
Lab Data:	True
Sample Depth:	Not reported
Start Date:	11/05/2002
End Date:	11/05/2002
Min Concentration:	Not reported
Max Concentration:	1600.00
Sample Comment:	up to 1,600 ppm
Last Update By:	KDANA
Update Date:	04/05/2021
Decode for MediumID:	Soil
Sampling Result ID:	339519
Feature Id:	0
Hazard Release Id:	382642
Medium:	698
Substance Abbrev.:	0
Unit Code:	8
Observation:	False
Owner Operator:	False
Lab Data:	True
Sample Depth:	Not reported
Start Date:	Not reported
End Date:	Not reported
Min Concentration:	Not reported
Max Concentration:	140.00
Sample Comment:	up to 140 ppb
Last Update By:	KDANA
Update Date:	02/07/2019
Decode for MediumID:	Groundwater

Narrative:

NARR ID:	5758116
NARR Code:	Site Contacts
Created By:	KDANA
Created Date:	04/01/2021
Updated By:	KDANA
Updated Date:	04/01/2021
Decode for NarcdID:	Site Contacts

STATION PLACE REDEVELOPMENT (Continued) **S105614268**

NARR Comments: Ownership information as of October 2019 Lot 1: SP Tower Limited Partnership 4150 SW Moody Avenue Portland, OR 97239 Lot 2: Soneed LLC 1970 NW 18th Avenue, #7 Portland, OR 97209 Lots 3 and 8: PDC DBA Prosper Portland 222 NW 5th Avenue Portland, OR 97209-3812 Lots 4 and 7: David Millard WH Pearl Hotel LLC c/o Washington Holdings, LLC 4640 Admiralty Way, Suite 231 Marina Del Ray, CA 90292 dmillard@waholdings.com

NARR ID: 5738591
NARR Code: Contamination
Created By: Not reported
Created Date: 12/17/2002
Updated By: KDANA
Updated Date: 04/05/2021
Decode for NarcdID: Contamination
NARR Comments: A Phase 1 Environmental Site Assessment was completed in April 1999, and the Portland Development Commission (PDC) entered the site into DEQ's Independent Cleanup program in July 1999. The site was transferred to the Voluntary Cleanup program a year later at the PDC's request. Field work for a Remedial Investigation was conducted from October 1999 to June 2002, and included the collection of soil and/or groundwater samples from 123 borings and eight test pits. Fourteen of the borings were completed as monitoring wells. RI reports for soils and groundwater were completed in July 2002 and December 2002, respectively. Elevated concentrations of TPH, arsenic, lead, and PAHs (in particular benzo[a]pyrene and naphthalene) were detected in shallow soils across the site, with very high (hot spot) concentrations of TPH and PAHs in the southwest corner of the site (northeast of the intersection of 9th & Lovejoy, on Lots 1 and 2). Contaminant concentrations generally decreased with depth, and were not present in native soils underlying the fill, except on Lots 1 and 2. Elevated concentrations of arsenic, lead, and benzo[a]pyrene were detected in shallow groundwater across the site, while higher concentrations of benzene, naphthalene, and carcinogenic PAHs were present in intermediate and deeper groundwater (up to 100 ft bgs) in the southwest corner of the site, beneath Lots 1 and 2. Free-product and dissolved-phase contamination extended to 70 ft bgs in the southwest corner of the site.

NARR ID: 5738592
NARR Code: Data Sources
Created By: Not reported
Created Date: 12/17/2002
Updated By: KDANA
Updated Date: 04/13/2021
Decode for NarcdID: Data Sources
NARR Comments: 1) Phase I Environmental Site Assessment, AGRA Earth and Environmental, April 1999. 2) Lovejoy Ramp Demolition & Construction Report, Herrera Environmental Consultants, August 1999. 3) Exposure Risk Characterization, Lovejoy Ramp Demolition, Kleinfelder, Inc., December 1999. 4) Analysis of Exploration Phases I and II Data, AGRA, January 2000. 5) Site Specific Hot Spot Determination, AGRA, April 2000. 6) Revised Preliminary Cost Effectiveness Evaluation, AGRA, July 2000. 7) Horse Barn Data Package, AGRA, August 2000. 8) Pre-Removal Soil Sampling and Management Plan, OMEC, September 2000. 9) AMEC <quot>Comprehensive Soil Remedial Investigation Report<quot> [July 9, 2002]. 10) AMEC <quot>Comprehensive Groundwater Remedial

STATION PLACE REDEVELOPMENT (Continued) **S105614268**

Investigation Report<quot> [December 3, 2002]. 11) DEQ <quot>Staff Report<quot> [March 31, 2003]. 12) DEQ <quot>Record of Decision<quot> [May 9, 2003]. 13) AMEC <quot>Remedial Action Work Plan<quot> [July 25, 2003]. 14) AMEC <quot>Interim Remedial Action Closure Report<quot> [August 22, 2003]. 15) AMEC <quot>Remedial Action Closure Report - Lot 7<quot> [August 22, 2003]. 16) AMEC <quot>Remedial Action Closure Report - Lot 3<quot> [July 27, 2005]. 17) AMEC <quot>Remedial Action Closure Report - Lot 1<quot> [October 21, 2005]. 18) DEQ <quot>Staff Closure Memo - Lots 1, 3, and 7<quot> [November 15, 2005]. 19) AMEC <quot>Remedial Action Closure Report - Lot 8<quot> [February 8, 2007]. 20) AMEC <quot>Remedial Action Closure Report - Street Right-of-Ways<quot> [June 8, 2007]. 21) AMEC <quot>Remedial Action Closure Report - Lot 2<quot> [April 16, 2009]. 22) AMEC <quot>Remedial Action Closure Report Addendum - Lot 2<quot> [September 23, 2009]. 23) DEQ <quot>Staff Closure Memo - Lot 2<quot> [August 15, 2012]. 24) AMEC <quot>Remedial Action Closure Report - Lot 4<quot> [April 25, 2014]. 25) DEQ <quot>Staff Closure Memo - Lot 4<quot> [April 30, 2014]. 26) Wood <quot>Remedial Action Closure Report - Lot 5<quot> [December 11, 2018]. 27) DEQ <quot>Staff Closure Memo - Lot 5<quot> [October 10, 2019]. 28) LUST file #26-02-1284. 29) LUST file #26-02-1285. 30) UST Facility ID #12166.

NARR ID:	5752068
NARR Code:	General Site Description
Created By:	GWISTAR
Created Date:	03/12/2010
Updated By:	KDANA
Updated Date:	04/13/2021
Decode for NarcdID:	General Site Description

NARR Comments: Station Place was bordered to the south by the Lovejoy Viaduct, which extended along the Lovejoy Street right-of-way from the Broadway Bridge to NW 14th Avenue. The viaduct was torn down in 1999, and by 2001 had been replaced by the Lovejoy Ramp, which extended from the bridge to NW 9th Avenue. Redevelopment of Station Place began in September 2002 with infrastructure improvements, including the installation of underground utilities and the construction of local streets. A total of 13,485 tons of soils were excavated from the street right-of-ways and shipped to the Hillsboro Landfill for disposal. An additional 56,957 gallons of groundwater, 987 gallons of oil, and 525 gallons of sediments were removed during the installation of deep sanitary and storm sewers. Construction of a surface parking lot on Lot 7 (beneath the Lovejoy Ramp) began in January 2003. A total of 1,455 tons of soils were excavated from Lot 7 in May and June 2003 and shipped to the Hillsboro Landfill for disposal. Construction on Lots 1 and 3 began in July 2003. A total of 3,681 tons of soils were excavated from Lot 3 from July to December 2003, and a five-story parking garage was constructed on the lot. A total of 2,309 tons of soils were excavated from Lot 1 from July to November 2003, and approximately 28,000 gallons of groundwater were pumped from an electrical vault excavation. A 14-story residential tower was constructed on Lot 1, with a vapor barrier and passive venting system installed beneath the building slab. Construction of Station Place Tower (1020 NW 9th Ave.) and the parking garage was completed in 2004. Approximately 7,025 tons of soil and 37,000 gallons of groundwater were removed from Lot 2 from March to June 2008. An additional 204 tons of soil were removed from Lot 2 in May 2009. A 3-story commercial office building was constructed on the

STATION PLACE REDEVELOPMENT (Continued) **S105614268**

lot, with a vapor barrier and passive venting system installed beneath the building slab. Construction of the office building, at 810 NW Marshall Street, was completed in 2009. Redevelopment of Lot 4 began in November 2012. A total of 12,893 tons of soil were excavated from Lot 4 from November 2012 through November 2013, and a six-story hotel was constructed on the lot. Construction of the Pearl District Marriott Residence Inn, at 1150 NW 9th Avenue, was completed in 2014. Construction of an eight-story commerical office building on Lot 5 began in December 2016. A total of 13,997 tons of soil were excavated from Lot 5 from December 2016 through August 2018. The office building, at 1250 NW 9th Avenue, was completed in 2019.

NARR ID: 5738593
NARR Code: Hazardous Substance/Waste Types
Created By: Not reported
Created Date: 12/17/2002
Updated By: KDANA
Updated Date: 04/01/2021
Decode for NarcdID: Hazardous Substance/Waste Types
NARR Comments: Total petroleum hydrocarbons (TPH), polycyclic aromatic hydrocarbons (PAHs), arsenic, and lead

NARR ID: 5738594
NARR Code: Project Issues Summary
Created By: Not reported
Created Date: 12/17/2002
Updated By: DHAFLEY
Updated Date: 10/18/2012
Decode for NarcdID: Project Issues Summary
NARR Comments: Site work initiated by Portland Development Commission (PDC) as independent cleanup action (ICP) project with limited DEQ oversight in 1999. DEQ review of Phase I conceptual work plan completed 10/99, and feedback to PDC present in same month. Site investigation subsequently completed in Oct. and Nov. 1999. Based on results and perceived site complexity, site moved to standard VCP oversight in 2000. A number of additional phase of soil and groundwater site investigation work completed in 2000 to 2002. Soil Remedial Investigation (RI) completed in July 2002, and Groundwater RI including comprehensive on-site risk assessment completed in December 2002. On-site Feasibility Study completed in March 2003. Public notice and comment on proposed site remedy (hot spot removal, engineering and institutional controls) completed in April 2003, and Record of Decision issued on May 9, 2003. Remedial Action Work Plan for remedy implementation completed in June 2003. In late June, remedy implementation began at the site in conjunction with site development work. First phase of work consisted of capping of Lot 7, followed by development of Lots 1 and 3. Development on all three lots is now complete, as is additional off-site assessment to evalute impacts from remaining shallow groundwater contamination to utilities below NW 9th Avenue. While some impacts were observed, they attenuated to non-detectable levels downgradient of the site (within the Tanner Creek Sewer). A conditional NFA was issued for Lot 1 in February 2006. A Closure Report for Lot 8 (earthen fill portion of the Lovejoy Ramp) was submitted in February 2007 and accepted by DEQ. NFAs were issued for Lots 3 and 7 on May 5, 2008, and development of Lot 2 is in progress with nearly all capping activity complete. Development and attendant capping on Lots 4 and 5 has not yet begun.

STATION PLACE REDEVELOPMENT (Continued) **S105614268**

Five years of post-ROD groundwater sampling has been completed, and DEQ is satisfied that while MGP-related contamination extends downgradient of the site, it does not reach the Willamette River (nor is it expected to do so given the age of the release). A Revised Final Annual Groundwater Monitoring Report - 2008 was accepted by DEQ in January 2009. No additional site groundwater monitoring is expected to be needed. Lot 2 Closure approved by DEQ in 2010. Subsequent cutting and repair of Ziba building vapor barrier approved by DEQ to facilitate building improvements, with last work completed in 2011. Following recording of a site easement, DEQ issued a condition NFA letter for the lot on October 18, 2012.

NARR ID: 5757355
NARR Code: Site Location
Created By: KDANA
Created Date: 01/03/2019
Updated By: KDANA
Updated Date: 01/30/2019
Decode for NarcdID: Site Location
NARR Comments: The triangular site is bounded by NW 9th Avenue to the west, NW Lovejoy Street to the south, and railroad tracks to the northeast. The site address also includes 810 NW Marshall Street.

NARR ID: 5738595
NARR Code: Manner of Release
Created By: Not reported
Created Date: 12/17/2002
Updated By: KDANA
Updated Date: 04/01/2021
Decode for NarcdID: Manner of Release
NARR Comments: Contamination in the southwest corner of the site (northeast of the intersection of 9th & Lovejoy) is associated with a former Pintsch manufactured gas plant that operated on the southeast corner of the intersection from 1893 to 1934. Contamination in near-surface soils across much of the rest of the site resulted from railyard operations from roughly 1908 to 1988.

NARR ID: 5757396
NARR Code: Media Contamination
Created By: KDANA
Created Date: 01/31/2019
Updated By: KDANA
Updated Date: 01/31/2019
Decode for NarcdID: Media Contamination
NARR Comments: Soil and groundwater

NARR ID: 5738596
NARR Code: Pathways Other Hazards
Created By: Not reported
Created Date: 12/17/2002
Updated By: KDANA
Updated Date: 04/05/2021
Decode for NarcdID: Pathways & Other Hazards
NARR Comments: Soils at the site generally consist of miscellaneous fill (including bricks, wood, and slag) underlain by dredge sand to depths up to 25 feet below ground surface. Sandy silts (alluvial deposits) and gravels (the Troutdale Gravel Aquifer) underlie the fill. Groundwater

STATION PLACE REDEVELOPMENT (Continued) **S105614268**

is typically encountered at 10 feet bgs and extends up to 100 feet bgs. Shallow groundwater (10-20 ft bgs) in the western part of the site flows west (toward the abandoned Tanner Creek storm sewer line beneath 9th Avenue). Shallow groundwater on the eastern part of the site, along with deeper groundwater, flows toward the Willamette River, 800 feet to the northeast. The site has been completely capped by development. A Level 1 (Scoping) Ecological Risk Assessment, completed in September 2001, identified no ecological habitats or terrestrial receptors at the site. The nearest sensitive environment is the Willamette River, home to two threatened species (Chinook salmon and Steelhead).

NARR ID: 5738597
NARR Code: Remedial Action
Created By: Not reported
Created Date: 12/17/2002
Updated By: KDANA
Updated Date: 04/13/2021
Decode for NarcdID: Remedial Action
NARR Comments: In January 2001, 105 cubic yards of near-surface soils with hot-spot levels of PAH contamination (manufactured gas plant wastes) were removed from the southwest corner of the site, followed by an additional 677 cubic yards (2,497 tons) of hot-spot soils in November and December 2002. In September and October 2002, street right-of-ways at the site were excavated to 5 ft bgs and backfilled with imported clean fill. After investigating the remaining on-site contamination and evaluating various cleanup alternatives, DEQ issued a Record of Decision (ROD) in May 2003. The ROD required capping the entire site with hardscape (buildings, asphalt, concrete) or two feet of imported clean fill, and the installation of vapor barriers and passive venting systems beneath the buildings on Lots 1 & 2. Institutional controls (deed restrictions) requiring inspection and maintenance of the cap and a prohibition on groundwater use would be recorded on all of the lots. A Remedial Action Work Plan was completed in July 2003. Remedy implementation was coordinated with site development. Demarcation fabric was laid down across the site during construction to separate native contaminated soils from imported clean soils. Remedial Action Closure Reports were prepared for each lot as construction was completed. DEQ subsequently issued No Further Action letters for each lot. Closure Reports were prepared for Lot 7 (a surface parking lot) in 2003, and for Lots 1 and 3 (a residential tower and parking garage, respectively) in 2005. DEQ prepared a combined Staff Closure Memo for the three lots in November 2005. NFA letters were issued for Lot 1 in February 2006, and for Lots 3 & 7 in May 2008. A Closure Report for Lot 2 (a commercial office building) was prepared in April 2009, followed by an Addenum in September 2009. DEQ prepared a Staff Closure Memo for Lot 2 in August 2012, and an NFA letter was issued in October 2012. A Closure Report for Lot 4 (a hotel) was prepared in April 2014. A Staff Closure Memo was completed the same month, and an NFA letter was issued in June 2014. A Closure Report for Lot 5 (a commercial office building) was prepared in December 2018, and a Staff Closure Memo was completed in October 2019. Lot 5 was later split out into its own site (ECSI #6455). DEQ issued an overarching No Further Action letter for the Station Place Redevelopment in March 2021. Note that all soils excavated from the site (from 2001 through 2018) were shipped to the Hillsboro Landfill for disposal.

STATION PLACE REDEVELOPMENT (Continued) **S105614268**

NARR ID: 5738598
NARR Code: Health Threats
Created By: Not reported
Created Date: 12/17/2002
Updated By: KDANA
Updated Date: 03/04/2019
Decode for NarcdID: Health Threats
NARR Comments: Residual soil and groundwater contamination remains at the site. However, the risk of direct contact with contaminated soils is low, as the entire site has been capped by development. Contaminated groundwater does not extend to the Willamette River, and future beneficial use of groundwater in the area is not likely. Deed restrictions recorded with each of the lots prohibit penetrating the cap or extracting groundwater for beneficial use without notifying DEQ.

NARR ID: 5753008
NARR Code: Institutional Control
Created By: DHAFLEY
Created Date: 03/11/2011
Updated By: KDANA
Updated Date: 04/05/2021
Decode for NarcdID: Institutional Control
NARR Comments: The entirety of the Station Place site has been capped with either buildings, hardscape (streets, sidewalks, etc.), or two feet of imported clean fill. Passive vapor mitigation systems have also been installed beneath the building slabs on Lots 1 and 2 to prevent subsurface vapors from entering the buildings. Deed restrictions have been recorded with Lots 1, 2, 3, 4, and 7 requiring long-term monitoring and maintenance of the caps and prohibiting beneficial use of the groundwater. Annual cap inspection reports are required for Lots 1, 2, and 4. In 2011, DEQ approved decreasing the frequency of cap inspections for Lots 3 and 7 to once every five years, following review of five years of consecutive annual cap inspections showing no notable concerns. In 2013, DEQ determined that the earthen fill portion of the Lovejoy Ramp (Lot 8) and the street right-of-ways within Station Place did not require annual cap inspections. The owner of Lot 5 has not recorded a deed restriction on the property as required. In 2021, DEQ dropped Lot 5 from the requirements of the Station Place ROD. Further work on Lot 5 will be conducted under a separate file number (ECSI #6455).

NARR ID: 5757395
NARR Code: Site History
Created By: KDANA
Created Date: 01/31/2019
Updated By: KDANA
Updated Date: 03/30/2021
Decode for NarcdID: Site History
NARR Comments: The Station Place Redevelopment site was originally part of a wetlands area associated with Couch Lake (to the southeast), Tanner Creek (to the west), and the Willamette River (to the northeast). The area was filled in with 10-20 feet of imported soils and dredge sands in the late 1800s, and by 1908 the area had been developed as a railyard. A parking garage for an adjacent commissary building was constructed near the northeast corner of NW 9th Avenue and Lovejoy Street in 1942. The Portland Development Commission (PDC) purchased

STATION PLACE REDEVELOPMENT (Continued) **S105614268**

the Station Place site in 1987, and removed the rail lines from all but Lot 6 in 1988. [Lot 6 was subsequently dropped from the Station Place site]. By 1990, the parking garage had been renovated into a <quot>horse barn<quot> (stables) for the Portland Mounted Patrol Unit, and a corral was constructed north of the barn (along the east side of 9th Avenue). The Portland MPU vacated the site in late 2001.

NARR ID: 5754386
NARR Code: 1922
Created By: DHAFLEY
Created Date: 12/16/2012
Updated By: KDANA
Updated Date: 04/13/2021
Decode for NarcdID: Current Site Summary Statement
NARR Comments: Station Place was a City of Portland redevelopment project located north of NW Lovejoy Street and east of NW 9th Avenue. The land was originally developed in the early 1900s as a railyard. The Portland Development Commission purchased the land in 1987, and by 1990 had converted the railyard into a horse barn (stables) and corral for Portland's Mounted Patrol Unit. Environmental investigations beginning in 1999 identified petroleum products and constituents in shallow soils across the site, along with arsenic and lead. Very high (hot spot) levels of petroleum contamination were present in the southwest corner of the site, extending up to 70 feet below ground surface, and were attributed to a former manufactured gas plant that operated on the southeast corner of 9th & Lovejoy from 1893 to 1934. The Mounted Patrol Unit vacated the site at the end of 2001, and cleanup and redevelopment of the site began in 2002. From 2002 through 2018, over 55,000 tons of soil and 85,000 gallons of groundwater were removed from the site. The bulk of the site was redeveloped with a 14-story residential tower (Lot 1), a 3-story commercial office building (Lot 2), a 5-story parking garage (Lot 3), a 6-story hotel (Lot 4), and an 8-story commercial office building (Lot 5). The entire site has been capped with either buildings, hardscape, or two feet of clean soil. Vapor barriers and passive venting systems were installed beneath Lots 1 & 2. With the exception of long-term monitoring and maintenance of the caps, no further action is necessary at the site.

Site Control:
Site Control #: 430
Control Number: 36
Begin Date: 06/01/2005
End Date: Not reported
Frequency Of Review: 12
Last Reviewed By: Dan Hafley
Last Reviewed Date: 03/11/2011
Last Update By: KDAUGHE
Last Updated Date: 08/25/2022
Site Comment: Lots 1, 2, 3. 4 and 7 of the Horse Barn (aka Station Place Redevelopment) site have been capped with a combination of soil (2' in landscaped areas) and hardscape (approximately 1' consisting of aggregate subbase and overlying concrete or asphalt). Landscaped cap is underlain by a black geotextile fabric separating contaminated soil from clean cap. Lots 1 and 2 also have passive vapor mitigation systems consisting of subslab vapor collection systems and vapor barriers. The Lot 1 vapor barrier consists of a yellow multi-ply <quot>Rhino-Wrap<quot> barrier, while that for Lot 2 consists of a

STATION PLACE REDEVELOPMENT (Continued) **S105614268**

blown-on <quot>Liquid Boot<quot>. Post-construction monitoring at both Lots 1 and 2 has confirmed that residual soil and groundwater contamination below buildings on these lots is not impacting above-ground air quality, and that no additional air monitoring is necessary pending the receipt of new information. DEQ will confirm that cap inspection at Lots 1, 2, 3, and 7 is up-to-date. Some reduction in the frequency of monitoring may be appropriate after the initial 5-year period of annual review is completed for individual lots. A cap inspection was completed for site roadways and the earthen fill portion of the Lovejoy Ramp in June 2013. All capping elements were in good condition. Based on the nature of these areas, DEQ will not require ongoing inspection of the ramp and City of Portland streets within the Horse Barn (aka Station Place Redevelopment) site. Cap inspection reports for Lots 4 and 7 submitted to DEQ in October 2015 and both in good condition. Lot 7 is on five-year review schedule, with next inspection scheduled for 2020. Lot 4 is in annual review through 2019.

Site Control #: 431
Control Number: 34
Begin Date: 06/01/2005
End Date: Not reported
Frequency Of Review: 0
Last Reviewed By: Dan Hafley
Last Reviewed Date: 03/11/2011
Last Update By: DHAFLEY
Last Updated Date: 03/11/2011
Site Comment: The high-rise residential tower constructed over Lot 1 is underlain by a vapor mitigation system to address benzene in shallow groundwater. The system consists of a vapor barrier below the building slab, and a PVC vapor collection system connected to underground vaults. The site remedy specifies semi-annual or annual sampling for 5 years to confirm that the vapor mitigation system is effective. Monitoring has been completed. No additional air monitoring at Site 1 is necessary. A vapor barrier was likewise constructed below the Lot 2 building, and two rounds of air monitoring completed. No impacts were observed and addtional air monitoring is not necessary. Lots 1, 2, 3, and 7 all have surface caps and underlying demaracation material present in, at a minimum, where soil caps are prsent.

Site Control #: 432
Control Number: 4
Begin Date: 06/01/2005
End Date: Not reported
Frequency Of Review: 0
Last Reviewed By: Dan Hafley
Last Reviewed Date: 03/11/2011
Last Update By: DHAFLEY
Last Updated Date: 03/11/2011
Site Comment: A E&ES has been recorded with the property deed for Lots 1 and 2 outlining the cap and vapor mitigation maintenance requirements, and prohibiting use of groundwater beneath the site. EES documents for Lots 3 and 7 are likewise in place requiring cap inspection and maintenance, and prohibiting groundwater use. Not vapor barriers are necessary for Lots 3, 4, 5, and 7 (4 and 5 not yet developed as of 2011).

STATION PLACE REDEVELOPMENT (Continued) **S105614268**

Site Control #: 433
Control Number: 3
Begin Date: 01/01/2006
End Date: Not reported
Frequency Of Review: 60
Last Reviewed By: Dan Hafley
Last Reviewed Date: 03/11/2011
Last Update By: KDAUGHE
Last Updated Date: 08/25/2022
Site Comment: An EES was recorded with the property deed for Lot 1 in January 2006, restricting beneficial use of groundwater and requiring maintenance of a cap, vapor barrier, and passive vapor ventilation system. Easements were recorded with the property deeds for Lot 3 and Lot 7 in February 2008, restricting beneficial use of groundwater on each lot and requiring maintenance of their respective caps. Amendments to each EES were recorded in September 2012, reducing the frequency of cap inspections from annually to once every five years. An EES was recorded with the property deed for Lot 2 in September 2011, restricting beneficial use of groundwater and requiring maintenance of a cap, vapor barrier, and passive vapor ventilation system. An EES was recorded with the property deed for Lot 4 in May 2014, restricting beneficial use of groundwater and requiring maintenance of a cap. An EES for Lot 5 has not yet been recorded.

Administrative Action:
Action ID: 9463
Region: Northwestern Region
Complete Date: 02/10/2006
Rank Value: Not reported
Cleanup Flag: False
Created Date: 06/25/2008
Decode for AgencyID: Department of Environmental Quality
Decode for RegionID: Northwest Region
Category: Remedial Action
Action Code Flag: False
Action: Partial No Further Action
Further Action: 0
Comments: Not reported

Action ID: 9486
Region: Northwestern Region
Complete Date: 12/02/2002
Rank Value: Not reported
Cleanup Flag: False
Created Date: 07/14/2003
Decode for AgencyID: Department of Environmental Quality
Decode for RegionID: Northwest Region
Category: Remedial Action
Action Code Flag: False
Action: RISK ASSESSMENT
Further Action: 0
Comments: Not reported

Action ID: 9429
Region: Northwestern Region
Complete Date: 03/03/2003
Rank Value: Not reported
Cleanup Flag: False

STATION PLACE REDEVELOPMENT (Continued) **S105614268**

Created Date: 07/14/2003
Decode for AgencyID: Department of Environmental Quality
Decode for RegionID: Northwest Region
Category: Remedial Action
Action Code Flag: False
Action: FEASIBILITY STUDY
Further Action: 0
Comments: Not reported

Action ID: 9473
Region: Northwestern Region
Complete Date: 06/27/2003
Rank Value: Not reported
Cleanup Flag: False
Created Date: 07/14/2003
Decode for AgencyID: Department of Environmental Quality
Decode for RegionID: Northwest Region
Category: Remedial Action
Action Code Flag: False
Action: REMEDIAL DESIGN
Further Action: 0
Comments: Not reported

Action ID: 9469
Region: Northwestern Region
Complete Date: 08/09/2005
Rank Value: Not reported
Cleanup Flag: False
Created Date: 07/14/2003
Decode for AgencyID: Department of Environmental Quality
Decode for RegionID: Northwest Region
Category: Remedial Action
Action Code Flag: False
Action: REMEDIAL ACTION
Further Action: Low
Comments: Not reported

Action ID: 9494
Region: Northwestern Region
Complete Date: 05/09/2003
Rank Value: Not reported
Cleanup Flag: False
Created Date: 07/14/2003
Decode for AgencyID: Department of Environmental Quality
Decode for RegionID: Northwest Region
Category: Remedial Action
Action Code Flag: False
Action: RECORD OF DECISION
Further Action: 0
Comments: Not reported

Action ID: 9491
Region: Northwestern Region
Complete Date: 12/18/2002
Rank Value: Not reported
Cleanup Flag: False
Created Date: 07/14/2003

STATION PLACE REDEVELOPMENT (Continued) **S105614268**

Decode for AgencyID: Department of Environmental Quality
Decode for RegionID: Northwest Region
Category: Remedial Action
Action Code Flag: False
Action: REMOVAL
Further Action: 0
Comments: Not reported

Action ID: 9409
Region: Northwestern Region
Complete Date: 06/19/2002
Rank Value: Not reported
Cleanup Flag: False
Created Date: 01/10/2005
Decode for AgencyID: Department of Environmental Quality
Decode for RegionID: Northwest Region
Category: Remedial Action
Action Code Flag: False
Action: Beneficial Water Use Assessment
Further Action: 0
Comments: Not reported

Action ID: 9467
Region: Northwestern Region
Complete Date: 09/25/2000
Rank Value: 0
Cleanup Flag: False
Created Date: 12/17/2002
Decode for AgencyID: Department of Environmental Quality
Decode for RegionID: Northwest Region
Category: Listing Action
Action Code Flag: False
Action: Facility proposed for Inventory
Further Action: Not reported
Comments: Not reported

Action ID: 9438
Region: Northwestern Region
Complete Date: 01/23/2001
Rank Value: 0
Cleanup Flag: False
Created Date: 12/17/2002
Decode for AgencyID: Department of Environmental Quality
Decode for RegionID: Northwest Region
Category: Listing Action
Action Code Flag: False
Action: Facility placed on Confirmed Release List
Further Action: Not reported
Comments: Not reported

Action ID: 9439
Region: Northwestern Region
Complete Date: 01/23/2001
Rank Value: 0
Cleanup Flag: False
Created Date: 12/17/2002
Decode for AgencyID: Department of Environmental Quality

STATION PLACE REDEVELOPMENT (Continued) **S105614268**

Decode for RegionID: Northwest Region
Category: Listing Action
Action Code Flag: False
Action: Facility placed on Inventory
Further Action: Not reported
Comments: Not reported

Action ID: 9411
Region: Northwestern Region
Complete Date: 03/25/2021
Rank Value: Not reported
Cleanup Flag: False
Created Date: 03/31/2021
Decode for AgencyID: Department of Environmental Quality
Decode for RegionID: Northwest Region
Category: Remedial Action
Action Code Flag: False
Action: No Further Action (Conditional)
Further Action: 0
Comments: Not reported

Action ID: 9434
Region: Northwestern Region
Complete Date: 02/01/2008
Rank Value: Not reported
Cleanup Flag: False
Created Date: 04/07/2021
Decode for AgencyID: Department of Environmental Quality
Decode for RegionID: Northwest Region
Category: Remedial Action
Action Code Flag: False
Action: Institutional Control
Further Action: 0
Comments: Not reported

Action ID: 9424
Region: Northwestern Region
Complete Date: 09/08/1999
Rank Value: 0
Cleanup Flag: False
Created Date: 12/17/2002
Decode for AgencyID: Department of Environmental Quality
Decode for RegionID: Northwest Region
Category: Administrative Action
Action Code Flag: False
Action: Site added to database
Further Action: Not reported
Comments: Not reported

Action ID: 9435
Region: Northwestern Region
Complete Date: 05/31/2000
Rank Value: 0
Cleanup Flag: False
Created Date: 12/17/2002
Decode for AgencyID: Department of Environmental Quality
Decode for RegionID: Northwest Region

STATION PLACE REDEVELOPMENT (Continued) **S105614268**

Category: Remedial Action
Action Code Flag: False
Action: Independent Cleanup Program
Further Action: Not reported
Comments: Not reported

Action ID: 9434
Region: Northwestern Region
Complete Date: 09/09/2011
Rank Value: Not reported
Cleanup Flag: False
Created Date: 09/09/2011
Decode for AgencyID: Department of Environmental Quality
Decode for RegionID: Northwest Region
Category: Remedial Action
Action Code Flag: False
Action: Institutional Control
Further Action: 0
Comments: Not reported

Action ID: 9463
Region: Northwestern Region
Complete Date: 10/18/2012
Rank Value: Not reported
Cleanup Flag: False
Created Date: 10/18/2012
Decode for AgencyID: Department of Environmental Quality
Decode for RegionID: Northwest Region
Category: Remedial Action
Action Code Flag: False
Action: Partial No Further Action
Further Action: Low
Comments: Not reported

Action ID: 9463
Region: Northwestern Region
Complete Date: 06/27/2014
Rank Value: Not reported
Cleanup Flag: False
Created Date: 06/27/2014
Decode for AgencyID: Department of Environmental Quality
Decode for RegionID: Northwest Region
Category: Remedial Action
Action Code Flag: False
Action: Partial No Further Action
Further Action: 0
Comments: Not reported

Action ID: 9463
Region: Northwestern Region
Complete Date: 05/05/2008
Rank Value: Not reported
Cleanup Flag: False
Created Date: 01/30/2019
Decode for AgencyID: Department of Environmental Quality
Decode for RegionID: Northwest Region
Category: Remedial Action

STATION PLACE REDEVELOPMENT (Continued) **S105614268**

Action Code Flag: False
Action: Partial No Further Action
Further Action: 0
Comments: Not reported

Action ID: 9434
Region: Northwestern Region
Complete Date: 01/26/2006
Rank Value: Not reported
Cleanup Flag: False
Created Date: 01/30/2019
Decode for AgencyID: Department of Environmental Quality
Decode for RegionID: Northwest Region
Category: Remedial Action
Action Code Flag: False
Action: Institutional Control
Further Action: 0
Comments: Not reported

Action ID: 9434
Region: Northwestern Region
Complete Date: 09/28/2012
Rank Value: Not reported
Cleanup Flag: False
Created Date: 01/30/2019
Decode for AgencyID: Department of Environmental Quality
Decode for RegionID: Northwest Region
Category: Remedial Action
Action Code Flag: False
Action: Institutional Control
Further Action: 0
Comments: Not reported

Action ID: 9434
Region: Northwestern Region
Complete Date: 05/28/2014
Rank Value: Not reported
Cleanup Flag: False
Created Date: 01/30/2019
Decode for AgencyID: Department of Environmental Quality
Decode for RegionID: Northwest Region
Category: Remedial Action
Action Code Flag: False
Action: Institutional Control
Further Action: 0
Comments: Not reported

Action ID: 9484
Region: Northwestern Region
Complete Date: 01/01/2003
Rank Value: Not reported
Cleanup Flag: False
Created Date: 12/17/2002
Decode for AgencyID: Department of Environmental Quality
Decode for RegionID: Northwest Region
Category: Remedial Action
Action Code Flag: False

STATION PLACE REDEVELOPMENT (Continued) **S105614268**

Action: REMEDIAL INVESTIGATION
Further Action: 0
Comments: Not reported

Action ID: 9465
Region: Northwestern Region
Complete Date: 09/25/2000
Rank Value: 0
Cleanup Flag: False
Created Date: 12/17/2002
Decode for AgencyID: Department of Environmental Quality
Decode for RegionID: Northwest Region
Category: Listing Action
Action Code Flag: False
Action: Facility proposed for Confirmed Release List
Further Action: Not reported
Comments: Not reported

Action ID: 9459
Region: Northwestern Region
Complete Date: 05/30/2000
Rank Value: 0
Cleanup Flag: False
Created Date: 12/17/2002
Decode for AgencyID: Department of Environmental Quality
Decode for RegionID: Northwest Region
Category: Remedial Action
Action Code Flag: False
Action: PRELIMINARY ASSESSMENT EQUIVALENT
Further Action: Not reported
Comments: Not reported

Action ID: 9498
Region: Northwestern Region
Complete Date: 05/31/2000
Rank Value: 0
Cleanup Flag: False
Created Date: 12/17/2002
Decode for AgencyID: Department of Environmental Quality
Decode for RegionID: Northwest Region
Category: Listing Action
Action Code Flag: False
Action: Proposal for Confirmed Release List recommended
Further Action: Not reported
Comments: Not reported

Action ID: 9499
Region: Northwestern Region
Complete Date: 05/31/2000
Rank Value: 0
Cleanup Flag: False
Created Date: 12/17/2002
Decode for AgencyID: Department of Environmental Quality
Decode for RegionID: Northwest Region
Category: Listing Action
Action Code Flag: False
Action: Proposal for Inventory recommended

STATION PLACE REDEVELOPMENT (Continued) **S105614268**

Further Action: Not reported
Comments: Not reported

Operations:
Operation Id: 133608
Operation Status: Inactive
Common Name: Union Station Railyard
Yrs of Operation: 1908-1987
Comments: Not reported
Updated Date: 01/31/2019
Updated By: KDANA
Decode for OpstatID: Inactive
Operations SIC Id: 196836
SIC Code: 4011
Created By: Not reported
Created Date: 12/17/2002

CRL:
Name: STATION PLACE REDEVELOPMENT
Address: 1020 & 1150 NW 9TH AVE.
City,State,Zip: PORTLAND, OR 97209
Facility ID: 2407
Location ID: 91857
Status Code: LIS
Facility Status: No Further Action (Conditional)
Lat/Long: 45.5306 / -122.6797

Enginering Control:
Name: STATION PLACE REDEVELOPMENT
Address: 1020 & 1150 NW 9TH AVE.
City,State,Zip: PORTLAND, OR 97209
Site Control Sequence #: 431
Site Id: 2407
Control Sequence #: 34
Begin Date: 06/01/2005
End Date: Not reported
Frequency Of Review: 0
Last Reviewed By: Dan Hafley
Last Review Date: 03/11/2011
Last Updated By: DHAFLEY
Last Updated Date: 03/11/2011
Group Sequence #: 8
Control Code: LS
Control Description: Liner, synthetic
FK Type Code: 2
Group Code: SSB
Group Description: Subsurface Barriers
Type Code: E
Type Description: Engineering
Comments: The high-rise residential tower constructed over Lot 1 is underlain by a vapor mitigation system to address benzene in shallow groundwater. The system consists of a vapor barrier below the building slab, and a PVC vapor collection system connected to underground vaults. The site remedy specifies semi-annual or annual sampling for 5 years to confirm that the vapor mitigation system is effective. Monitoring has been completed. No additional air monitoring at Site 1 is necessary. A vapor barrier was likewise constructed below the Lot 2 building, and

STATION PLACE REDEVELOPMENT (Continued) **S105614268**

two rounds of air monitoring completed. No impacts were observed and addtional air monitoring is not necessary. Lots 1, 2, 3, and 7 all have surface caps and underlying demaracation material present in, at a minimum, where soil caps are prsent.

Name:	STATION PLACE REDEVELOPMENT
Address:	1020 & 1150 NW 9TH AVE.
City,State,Zip:	PORTLAND, OR 97209
Site Control Sequence #:	430
Site Id:	2407
Control Sequence #:	36
Begin Date:	06/01/2005
End Date:	Not reported
Frequency Of Review:	12
Last Reviewed By:	Dan Hafley
Last Review Date:	03/11/2011
Last Updated By:	KDAUGHE
Last Updated Date:	08/25/2022
Group Sequence #:	9
Control Code:	CPE
Control Description:	Cap, engineered
FK Type Code:	2
Group Code:	SB
Group Description:	Surface Barriers
Type Code:	E
Type Description:	Engineering
Comments:	Lots 1, 2, 3. 4 and 7 of the Horse Barn (aka Station Place Redevelopment) site have been capped with a combination of soil (2' in landscaped areas) and hardscape (approximately 1' consisting of aggregate subbase and overlying concrete or asphalt). Landscaped cap is underlain by a black geotextile fabric separating contaminated soil from clean cap. Lots 1 and 2 also have passive vapor mitigation systems consisting of subslab vapor collection systems and vapor barriers. The Lot 1 vapor barrier consists of a yellow multi-ply <quot>Rhino-Wrap<quot> barrier, while that for Lot 2 consists of a blown-on <quot>Liquid Boot<quot>. Post-construction monitoring at both Lots 1 and 2 has confirmed that residual soil and groundwater contamination below buildings on these lots is not impacting above-ground air quality, and that no additional air monitoring is necessary pending the receipt of new information. DEQ will confirm that cap inspection at Lots 1, 2, 3, and 7 is up-to-date. Some reduction in the frequency of monitoring may be appropriate after the initial 5-year period of annual review is completed for individual lots. A cap inspection was completed for site roadways and the earthen fill portion of the Lovejoy Ramp in June 2013. All capping elements were in good condition. Based on the nature of these areas, DEQ will not require ongoing inspection of the ramp and City of Portland streets within the Horse Barn (aka Station Place Redevelopment) site. Cap inspection reports for Lots 4 and 7 submitted to DEQ in October 2015 and both in good condition. Lot 7 is on five-year review schedule, with next inspection scheduled for 2020. Lot 4 is in annual review through 2019.

Institutional Control:

Name:	STATION PLACE REDEVELOPMENT
Address:	1020 & 1150 NW 9TH AVE.
City,State,Zip:	PORTLAND, OR 97209

STATION PLACE REDEVELOPMENT (Continued) **S105614268**

Site Control Sequence #:	433
Site Id:	2407
Control Sequence #:	3
Begin Date:	01/01/2006
End Date:	Not reported
Frequency Of Review:	60
Last Reviewed By:	Dan Hafley
Last Review Date:	03/11/2011
Last Updated By:	KDAUGHE
Last Updated Date:	08/25/2022
Group Sequence #:	2
Control Code:	EES
Control Description:	Easement Equitable Servitude
FK Type Code:	1
Group Code:	PR
Group Description:	Proprietary
Type Code:	I
Type Description:	Institutional
Comments:	An EES was recorded with the property deed for Lot 1 in January 2006, restricting beneficial use of groundwater and requiring maintenance of a cap, vapor barrier, and passive vapor ventilation system. Easements were recorded with the property deeds for Lot 3 and Lot 7 in February 2008, restricting beneficial use of groundwater on each lot and requiring maintenance of their respective caps. Amendments to each EES were recorded in September 2012, reducing the frequency of cap inspections from annually to once every five years. An EES was recorded with the property deed for Lot 2 in September 2011, restricting beneficial use of groundwater and requiring maintenance of a cap, vapor barrier, and passive vapor ventilation system. An EES was recorded with the property deed for Lot 4 in May 2014, restricting beneficial use of groundwater and requiring maintenance of a cap. An EES for Lot 5 has not yet been recorded.

Name:	STATION PLACE REDEVELOPMENT
Address:	1020 & 1150 NW 9TH AVE.
City,State,Zip:	PORTLAND, OR 97209
Site Control Sequence #:	432
Site Id:	2407
Control Sequence #:	4
Begin Date:	06/01/2005
End Date:	Not reported
Frequency Of Review:	0
Last Reviewed By:	Dan Hafley
Last Review Date:	03/11/2011
Last Updated By:	DHAFLEY
Last Updated Date:	03/11/2011
Group Sequence #:	2
Control Code:	USG
Control Description:	Use Restriction Groundwater
FK Type Code:	1
Group Code:	PR
Group Description:	Proprietary
Type Code:	I
Type Description:	Institutional
Comments:	A E&ES has been recorded with the property deed for Lots 1 and 2 outlining the cap and vapor mitigation maintenance requirements, and prohibiting use of groundwater beneath the site. EES documents for

STATION PLACE REDEVELOPMENT (Continued) **S105614268**

Lots 3 and 7 are likewise in place requiring cap inspection and maintenance, and prohibiting groundwater use. Not vapor barriers are necessary for Lots 3, 4, 5, and 7 (4 and 5 not yet developed as of 2011).

VCS:

Name:	STATION PLACE REDEVELOPMENT
Address:	1020 & 1150 NW 9TH AVE.
City,State,Zip:	PORTLAND, OR 97209
ECS Site ID:	2407
Facility Size:	6.3 acres
Action:	FEASIBILITY STUDY
Start Date:	01/01/2003
End Date:	03/03/2003
Program:	VCP
Latitude:	45.5306
Longitude:	-122.6797

Name:	STATION PLACE REDEVELOPMENT
Address:	1020 & 1150 NW 9TH AVE.
City,State,Zip:	PORTLAND, OR 97209
ECS Site ID:	2407
Facility Size:	6.3 acres
Action:	REMEDIAL INVESTIGATION
Start Date:	05/31/2000
End Date:	01/01/2003
Program:	VCS
Latitude:	45.5306
Longitude:	-122.6797

Name:	STATION PLACE REDEVELOPMENT
Address:	1020 & 1150 NW 9TH AVE.
City,State,Zip:	PORTLAND, OR 97209
ECS Site ID:	2407
Facility Size:	6.3 acres
Action:	Partial No Further Action
Start Date:	10/18/2012
End Date:	10/18/2012
Program:	VCP
Latitude:	45.5306
Longitude:	-122.6797

Name:	STATION PLACE REDEVELOPMENT
Address:	1020 & 1150 NW 9TH AVE.
City,State,Zip:	PORTLAND, OR 97209
ECS Site ID:	2407
Facility Size:	6.3 acres
Action:	Facility proposed for Confirmed Release List
Start Date:	09/25/2000
End Date:	09/25/2000
Program:	VCS
Latitude:	45.5306
Longitude:	-122.6797

Name:	STATION PLACE REDEVELOPMENT
Address:	1020 & 1150 NW 9TH AVE.
City,State,Zip:	PORTLAND, OR 97209

STATION PLACE REDEVELOPMENT (Continued) **S105614268**

ECS Site ID:	2407
Facility Size:	6.3 acres
Action:	Partial No Further Action
Start Date:	06/27/2014
End Date:	06/27/2014
Program:	VCP
Latitude:	45.5306
Longitude:	-122.6797

Name:	STATION PLACE REDEVELOPMENT
Address:	1020 & 1150 NW 9TH AVE.
City,State,Zip:	PORTLAND, OR 97209
ECS Site ID:	2407
Facility Size:	6.3 acres
Action:	Beneficial Water Use Assessment
Start Date:	06/19/2002
End Date:	06/19/2002
Program:	VCP
Latitude:	45.5306
Longitude:	-122.6797

Name:	STATION PLACE REDEVELOPMENT
Address:	1020 & 1150 NW 9TH AVE.
City,State,Zip:	PORTLAND, OR 97209
ECS Site ID:	2407
Facility Size:	6.3 acres
Action:	Partial No Further Action
Start Date:	02/10/2006
End Date:	02/10/2006
Program:	VCP
Latitude:	45.5306
Longitude:	-122.6797

Name:	STATION PLACE REDEVELOPMENT
Address:	1020 & 1150 NW 9TH AVE.
City,State,Zip:	PORTLAND, OR 97209
ECS Site ID:	2407
Facility Size:	6.3 acres
Action:	REMOVAL
Start Date:	01/08/2001
End Date:	12/18/2002
Program:	VCP
Latitude:	45.5306
Longitude:	-122.6797

Name:	STATION PLACE REDEVELOPMENT
Address:	1020 & 1150 NW 9TH AVE.
City,State,Zip:	PORTLAND, OR 97209
ECS Site ID:	2407
Facility Size:	6.3 acres
Action:	RISK ASSESSMENT
Start Date:	08/01/2002
End Date:	12/02/2002
Program:	VCP
Latitude:	45.5306
Longitude:	-122.6797

STATION PLACE REDEVELOPMENT (Continued) **S105614268**

Name:	STATION PLACE REDEVELOPMENT
Address:	1020 & 1150 NW 9TH AVE.
City,State,Zip:	PORTLAND, OR 97209
ECS Site ID:	2407
Facility Size:	6.3 acres
Action:	REMEDIAL DESIGN
Start Date:	03/04/2003
End Date:	06/27/2003
Program:	VCP
Latitude:	45.5306
Longitude:	-122.6797

Name:	STATION PLACE REDEVELOPMENT
Address:	1020 & 1150 NW 9TH AVE.
City,State,Zip:	PORTLAND, OR 97209
ECS Site ID:	2407
Facility Size:	6.3 acres
Action:	REMEDIAL ACTION
Start Date:	06/19/2003
End Date:	08/09/2005
Program:	VCP
Latitude:	45.5306
Longitude:	-122.6797

Name:	STATION PLACE REDEVELOPMENT
Address:	1020 & 1150 NW 9TH AVE.
City,State,Zip:	PORTLAND, OR 97209
ECS Site ID:	2407
Facility Size:	6.3 acres
Action:	RECORD OF DECISION
Start Date:	05/09/2003
End Date:	05/09/2003
Program:	VCP
Latitude:	45.5306
Longitude:	-122.6797

Name:	STATION PLACE REDEVELOPMENT
Address:	1020 & 1150 NW 9TH AVE.
City,State,Zip:	PORTLAND, OR 97209
ECS Site ID:	2407
Facility Size:	6.3 acres
Action:	Facility placed on Inventory
Start Date:	01/23/2001
End Date:	01/23/2001
Program:	VCS
Latitude:	45.5306
Longitude:	-122.6797

Name:	STATION PLACE REDEVELOPMENT
Address:	1020 & 1150 NW 9TH AVE.
City,State,Zip:	PORTLAND, OR 97209
ECS Site ID:	2407
Facility Size:	6.3 acres
Action:	Institutional Control
Start Date:	09/09/2011
End Date:	09/09/2011
Program:	VCP

STATION PLACE REDEVELOPMENT (Continued) **S105614268**

Latitude: 45.5306
Longitude: -122.6797

Name: STATION PLACE REDEVELOPMENT
Address: 1020 & 1150 NW 9TH AVE.
City,State,Zip: PORTLAND, OR 97209
ECS Site ID: 2407
Facility Size: 6.3 acres
Action: PRELIMINARY ASSESSMENT EQUIVALENT
Start Date: 01/21/2000
End Date: 05/30/2000
Program: VCS
Latitude: 45.5306
Longitude: -122.6797

Name: STATION PLACE REDEVELOPMENT
Address: 1020 & 1150 NW 9TH AVE.
City,State,Zip: PORTLAND, OR 97209
ECS Site ID: 2407
Facility Size: 6.3 acres
Action: Partial No Further Action
Start Date: 05/05/2008
End Date: 05/05/2008
Program: VCP
Latitude: 45.5306
Longitude: -122.6797

Name: STATION PLACE REDEVELOPMENT
Address: 1020 & 1150 NW 9TH AVE.
City,State,Zip: PORTLAND, OR 97209
ECS Site ID: 2407
Facility Size: 6.3 acres
Action: No Further Action (Conditional)
Start Date: 03/25/2021
End Date: 03/25/2021
Program: VCP
Latitude: 45.5306
Longitude: -122.6797

Name: STATION PLACE REDEVELOPMENT
Address: 1020 & 1150 NW 9TH AVE.
City,State,Zip: PORTLAND, OR 97209
ECS Site ID: 2407
Facility Size: 6.3 acres
Action: Site added to database
Start Date: 09/08/1999
End Date: 09/08/1999
Program: VCS
Latitude: 45.5306
Longitude: -122.6797

Name: STATION PLACE REDEVELOPMENT
Address: 1020 & 1150 NW 9TH AVE.
City,State,Zip: PORTLAND, OR 97209
ECS Site ID: 2407
Facility Size: 6.3 acres
Action: Proposal for Confirmed Release List recommended

STATION PLACE REDEVELOPMENT (Continued) **S105614268**

Start Date:	05/31/2000
End Date:	05/31/2000
Program:	VCS
Latitude:	45.5306
Longitude:	-122.6797

Name:	STATION PLACE REDEVELOPMENT
Address:	1020 & 1150 NW 9TH AVE.
City,State,Zip:	PORTLAND, OR 97209
ECS Site ID:	2407
Facility Size:	6.3 acres
Action:	Proposal for Inventory recommended
Start Date:	05/31/2000
End Date:	05/31/2000
Program:	VCS
Latitude:	45.5306
Longitude:	-122.6797

Name:	STATION PLACE REDEVELOPMENT
Address:	1020 & 1150 NW 9TH AVE.
City,State,Zip:	PORTLAND, OR 97209
ECS Site ID:	2407
Facility Size:	6.3 acres
Action:	Facility proposed for Inventory
Start Date:	09/25/2000
End Date:	09/25/2000
Program:	VCS
Latitude:	45.5306
Longitude:	-122.6797

Name:	STATION PLACE REDEVELOPMENT
Address:	1020 & 1150 NW 9TH AVE.
City,State,Zip:	PORTLAND, OR 97209
ECS Site ID:	2407
Facility Size:	6.3 acres
Action:	Facility placed on Confirmed Release List
Start Date:	01/23/2001
End Date:	01/23/2001
Program:	VCS
Latitude:	45.5306
Longitude:	-122.6797

Name:	STATION PLACE REDEVELOPMENT
Address:	1020 & 1150 NW 9TH AVE.
City,State,Zip:	PORTLAND, OR 97209
ECS Site ID:	2407
Facility Size:	6.3 acres
Action:	Institutional Control
Start Date:	05/28/2014
End Date:	05/28/2014
Program:	VCP
Latitude:	45.5306
Longitude:	-122.6797

Name:	STATION PLACE REDEVELOPMENT
Address:	1020 & 1150 NW 9TH AVE.
City,State,Zip:	PORTLAND, OR 97209

STATION PLACE REDEVELOPMENT (Continued) **S105614268**

ECS Site ID: 2407
Facility Size: 6.3 acres
Action: Institutional Control
Start Date: 02/01/2008
End Date: 02/01/2008
Program: VCP
Latitude: 45.5306
Longitude: -122.6797

Name: STATION PLACE REDEVELOPMENT
Address: 1020 & 1150 NW 9TH AVE.
City,State,Zip: PORTLAND, OR 97209
ECS Site ID: 2407
Facility Size: 6.3 acres
Action: Institutional Control
Start Date: 01/26/2006
End Date: 01/26/2006
Program: VCP
Latitude: 45.5306
Longitude: -122.6797

Name: STATION PLACE REDEVELOPMENT
Address: 1020 & 1150 NW 9TH AVE.
City,State,Zip: PORTLAND, OR 97209
ECS Site ID: 2407
Facility Size: 6.3 acres
Action: Institutional Control
Start Date: 09/28/2012
End Date: 09/28/2012
Program: VCP
Latitude: 45.5306
Longitude: -122.6797

Name: STATION PLACE REDEVELOPMENT
Address: 1020 & 1150 NW 9TH AVE.
City,State,Zip: PORTLAND, OR 97209
ECS Site ID: 2407
Facility Size: 6.3 acres
Action: Independent Cleanup Program
Start Date: 07/28/1999
End Date: 05/31/2000
Program: VCS
Latitude: 45.5306
Longitude: -122.6797

OR BROWNFIELDS:
Name: STATION PLACE REDEVELOPMENT
Address: 1020 & 1150 NW 9TH AVE.
City,State,Zip: PORTLAND, OR 97209
Geolocation Id: 91857
Status: No Further Action (Conditional)
Lat/Long: 45.5306 / -122.679

373 WSW 1/2-1 0.911 mi. 4812 ft. | **THE ABIGAIL 1650 NW 13TH AVE. PORTLAND, OR 97209** | **OR ECSI OR ENG CONTROLS OR INST CONTROL OR VCP** | **S119162010 N/A**

Relative: Lower

Actual: 35 ft.

ECSI:

Name:	THE ABIGAIL
Address:	1650 NW 13TH AVE.
City,State,Zip:	PORTLAND, OR 97209
State ID Number:	5856
Brown ID:	0
Study Area:	False
Region ID:	2
Legislatve ID:	831
Investigation:	No Further Action
FACA ID:	130275
Further Action:	0
Lat/Long (dms):	45 32 4.60 / -122 41 2.40
County Code:	26.00
Score Value:	Not reported
Cerclis ID:	Not reported
Township Coord.:	1.00
Township Zone:	N
Range Coord:	1.00
Range Zone:	E
Section Coord:	28
Qtr Section:	DD
Tax Lots:	710
Size:	0.92 acres
NPL:	False
Orphan:	False
Updated By:	GWISTAR
Update Date:	06/23/2017
Created Date:	11/18/2013
Decode For RegionID:	Northwest Region
Decode For BrownID:	Not reported
Decode For Furtheract:	Not reported
Decode For Investstat:	No Further Action
Decode For Legislative:	Owner, operator or other party under agreement, order or consent decree under ORS 465.200 or 465.420

Alias Name:	Abigail Apartments
Alias Name:	Hoyt Street Railyard - Block 27
Alias Name:	BRIDGE Housing

Hazardous Release:

Substance ID.:	121989
Haz Release ID:	388339
Qty Released:	unknown
Date Released:	unknown
Update Date:	12/28/2016
Update By:	KDANA
Substance Code:	ECD200
Substance Name:	OIL OR FUEL RELATED COMPOUNDS
Substance Abbrev.:	Not reported
Substance Category ID:	8532
Substance Category:	Petroleum Related Releases for OSPIRG Report
Category Level:	Not reported
Created By:	Not reported
Created Date:	12/17/2002

THE ABIGAIL (Continued) **S119162010**

Substance Category ID: 8532
Substance Category: Petroleum Related Releases for OSPIRG Report
Category Level: Not reported
Created By: Not reported
Created Date: 12/17/2002
Comment ID: 305802
Release Code: Media Contamination Footnote
Release Comments: Highest concentration detected in soil sample SS09
Decode for Relcomcd: Media Contamination Footnote
Sampling Result ID: 350926
Feature Id: 0
Hazard Release Id: 388339
Medium: 703
Substance Abbrev.: 0
Unit Code: 7
Observation: False
Owner Operator: False
Lab Data: True
Sample Depth: 14 ft bgs
Start Date: 12/02/2014
End Date: 12/02/2014
Min Concentration: Not reported
Max Concentration: 7310.00
Sample Comment: up to 7,310 ppm
Last Update By: KDANA
Update Date: 03/01/2017
Decode for MediumID: Soil

Substance ID.: 121982
Haz Release ID: 388340
Qty Released: unknown
Date Released: unknown
Update Date: 12/28/2016
Update By: KDANA
Substance Code: ECD169
Substance Name: DIESEL - FUEL OIL
Substance Abbrev.: Not reported
Substance Category ID: 8529
Substance Category: Petroleum Related Releases for OSPIRG Report
Category Level: Not reported
Created By: Not reported
Created Date: 12/17/2002
Substance Category ID: 8529
Substance Category: Petroleum Related Releases for OSPIRG Report
Category Level: Not reported
Created By: Not reported
Created Date: 12/17/2002
Comment ID: 305801
Release Code: Media Contamination Footnote
Release Comments: Highest concentrations detected in DP-6
Decode for Relcomcd: Media Contamination Footnote
Sampling Result ID: 350919
Feature Id: 0
Hazard Release Id: 388340
Medium: 703
Substance Abbrev.: 0
Unit Code: 7

THE ABIGAIL (Continued) **S119162010**

Observation: False
Owner Operator: False
Lab Data: True
Sample Depth: 5-6 ft bgs
Start Date: 05/21/2013
End Date: 05/21/2013
Min Concentration: Not reported
Max Concentration: 1670.00
Sample Comment: up to 1,670 ppm
Last Update By: KDANA
Update Date: 12/28/2016
Decode for MediumID: Soil

Substance ID.: 121462
Haz Release ID: 388345
Qty Released: unknown
Date Released: unknown
Update Date: 03/01/2017
Update By: KDANA
Substance Code: 56-55-3
Substance Name: BENZO(a)ANTHRACENE
Substance Abbrev.: Not reported
Substance Category ID: 8475
Substance Category: Semi-volatiles
Category Level: Not reported
Created By: Not reported
Created Date: 12/17/2002
Substance Category ID: 8475
Substance Category: Semi-volatiles
Category Level: Not reported
Created By: Not reported
Created Date: 12/17/2002
Substance Alias ID: 318790
Sub Alias Name: BENZ(a)ANTHRACENE
Substance Alias ID: 318791
Sub Alias Name: BENZANTHRACENE,1,2-
Substance Alias ID: 318792
Sub Alias Name: BENZANTHRENE
Substance Alias ID: 318793
Sub Alias Name: BENZOANTHRACENE
Substance Alias ID: 318794
Sub Alias Name: BENZPHENANTHRENE,2,3-
Substance Alias ID: 318795
Sub Alias Name: NAPHTHANTHRACENE
Substance Alias ID: 318796
Sub Alias Name: TETRAPHENE
Sampling Result ID: 350927
Feature Id: 0
Hazard Release Id: 388345
Medium: 703
Substance Abbrev.: 0
Unit Code: 7
Observation: False
Owner Operator: False
Lab Data: True
Sample Depth: 6-9 ft bgs
Start Date: 10/31/2013

THE ABIGAIL (Continued) **S119162010**

End Date: 10/31/2013
Min Concentration: Not reported
Max Concentration: 1.99
Sample Comment: up to 1.99 ppm
Last Update By: KDANA
Update Date: 03/01/2017
Decode for MediumID: Soil

Substance ID.: 121374
Haz Release ID: 388346
Qty Released: unknown
Date Released: unknown
Update Date: 03/01/2017
Update By: KDANA
Substance Code: 50-32-8
Substance Name: BENZO(a)PYRENE
Substance Abbrev.: Not reported
Substance Category ID: 8476
Substance Category: Semi-volatiles
Category Level: Not reported
Created By: Not reported
Created Date: 12/17/2002
Substance Category ID: 8476
Substance Category: Semi-volatiles
Category Level: Not reported
Created By: Not reported
Created Date: 12/17/2002
Substance Alias ID: 318559
Sub Alias Name: B(a)P
Substance Alias ID: 318560
Sub Alias Name: BENZOPYRENE,3,4-
Substance Alias ID: 318561
Sub Alias Name: BENZPYRENE,3,4-
Substance Alias ID: 318562
Sub Alias Name: BP
Sampling Result ID: 350928
Feature Id: 0
Hazard Release Id: 388346
Medium: 703
Substance Abbrev.: 0
Unit Code: 7
Observation: False
Owner Operator: False
Lab Data: True
Sample Depth: 6-9 ft bgs
Start Date: 10/31/2013
End Date: 10/31/2013
Min Concentration: Not reported
Max Concentration: 2.07
Sample Comment: up to 2.07 ppm
Last Update By: KDANA
Update Date: 03/01/2017
Decode for MediumID: Soil

Substance ID.: 121415
Haz Release ID: 388347
Qty Released: unknown

THE ABIGAIL (Continued) **S119162010**

Date Released: unknown
Update Date: 03/01/2017
Update By: KDANA
Substance Code: 53-70-3
Substance Name: DIBENZO(a,h)ANTHRACENE
Substance Abbrev.: Not reported
Substance Category ID: 8499
Substance Category: Semi-volatiles
Category Level: Not reported
Created By: Not reported
Created Date: 12/17/2002
Substance Category ID: 8499
Substance Category: Semi-volatiles
Category Level: Not reported
Created By: Not reported
Created Date: 12/17/2002
Substance Alias ID: 318667
Sub Alias Name: DB(a,h)A
Substance Alias ID: 318668
Sub Alias Name: DIBENZ(a,h)ANTHRACENE
Substance Alias ID: 318669
Sub Alias Name: DIBENZANTHRACENE,1,2-5,6-
Substance Alias ID: 318670
Sub Alias Name: DIBENZANTHRACENE,1,2:5,6-
Sampling Result ID: 350929
Feature Id: 0
Hazard Release Id: 388347
Medium: 703
Substance Abbrev.: 0
Unit Code: 7
Observation: False
Owner Operator: False
Lab Data: True
Sample Depth: 6-9 ft bgs
Start Date: 10/31/2013
End Date: 10/31/2013
Min Concentration: Not reported
Max Concentration: .23
Sample Comment: up to 0.232 ppm
Last Update By: KDANA
Update Date: 03/01/2017
Decode for MediumID: Soil

Substance ID.: 121176
Haz Release ID: 388348
Qty Released: unknown
Date Released: unknown
Update Date: 03/01/2017
Update By: KDANA
Substance Code: 193-39-5
Substance Name: INDENO(1,2,3-cd)PYRENE
Substance Abbrev.: Not reported
Substance Category ID: 8493
Substance Category: Semi-volatiles
Category Level: Not reported
Created By: Not reported
Created Date: 12/17/2002

THE ABIGAIL (Continued) **S119162010**

Substance Category ID: 8493
Substance Category: Semi-volatiles
Category Level: Not reported
Created By: Not reported
Created Date: 12/17/2002
Substance Alias ID: 317339
Sub Alias Name: PHENYLENEPYRENE,2,3-
Substance Alias ID: 317340
Sub Alias Name: PHENYLENEPYRENE,o-
Sampling Result ID: 350930
Feature Id: 0
Hazard Release Id: 388348
Medium: 703
Substance Abbrev.: 0
Unit Code: 7
Observation: False
Owner Operator: False
Lab Data: True
Sample Depth: 6-9 ft bgs
Start Date: 10/31/2013
End Date: 10/31/2013
Min Concentration: Not reported
Max Concentration: 1.05
Sample Comment: up to 1.05 ppm
Last Update By: KDANA
Update Date: 03/01/2017
Decode for MediumID: Soil

Substance ID.: 121623
Haz Release ID: 388349
Qty Released: unknown
Date Released: unknown
Update Date: 03/01/2017
Update By: KDANA
Substance Code: 74-82-8
Substance Name: METHANE
Substance Abbrev.: Not reported
Comment ID: 305823
Release Code: Media Contamination Footnote
Release Comments: Other medium = soil gas
Decode for Relcomcd: Media Contamination Footnote
Sampling Result ID: 350931
Feature Id: 0
Hazard Release Id: 388349
Medium: 700
Substance Abbrev.: 0
Unit Code: Not reported
Observation: False
Owner Operator: True
Lab Data: False
Sample Depth: 7.5 ft bgs
Start Date: 08/25/2014
End Date: 08/25/2014
Min Concentration: Not reported
Max Concentration: Not reported
Sample Comment: up to 53.8 pbv
Last Update By: KDANA

THE ABIGAIL (Continued) **S119162010**

Update Date: 03/01/2017
Decode for MediumID: Other

Substance ID.: 121639
Haz Release ID: 388292
Qty Released: unknown
Date Released: unknown
Update Date: 05/02/2016
Update By: KDANA
Substance Code: 7439-92-1
Substance Name: LEAD
Substance Abbrev.: Not reported
Substance Category ID: 8466
Substance Category: Inorganics
Category Level: Not reported
Created By: Not reported
Created Date: 12/17/2002
Substance Category ID: 8466
Substance Category: Inorganics
Category Level: Not reported
Created By: Not reported
Created Date: 12/17/2002
Substance Alias ID: 319256
Sub Alias Name: PB
Comment ID: 305742
Release Code: Media Contamination Footnote
Release Comments: Highest concentrations detected in Test Pit 27A
Decode for Relcomcd: Media Contamination Footnote
Sampling Result ID: 350823
Feature Id: 0
Hazard Release Id: 388292
Medium: 703
Substance Abbrev.: 0
Unit Code: 7
Observation: False
Owner Operator: False
Lab Data: True
Sample Depth: 0-5 ft bgs
Start Date: 10/08/1998
End Date: 10/08/1998
Min Concentration: Not reported
Max Concentration: 1300.00
Sample Comment: up to 1,300 ppm
Last Update By: KDANA
Update Date: 05/02/2016
Decode for MediumID: Soil
Sampling Result ID: 350824
Feature Id: 0
Hazard Release Id: 388292
Medium: 699
Substance Abbrev.: 0
Unit Code: 109
Observation: False
Owner Operator: False
Lab Data: True
Sample Depth: 0-5 ft bgs
Start Date: 10/08/1998

THE ABIGAIL (Continued) **S119162010**

End Date: 10/08/1998
Min Concentration: Not reported
Max Concentration: 2.70
Sample Comment: up to 2.7 mg/L
Last Update By: KDANA
Update Date: 05/02/2016
Decode for MediumID: Leachate

Narrative:

NARR ID: 5755512
NARR Code: Contamination
Created By: CHARMAN
Created Date: 01/07/2015
Updated By: KDANA
Updated Date: 02/01/2018
Decode for NarcdID: Contamination
NARR Comments: (03/31/2017 KPD/ICP) The site was initially investigated as part of the Hoyt Street Railyard project (ECSI #1080). Soil samples were collected from four test pits at the site in October 1998 and were analyzed for diesel, oil and lead, finding up to 210 ppm diesel, 500 ppm lube oil, and 1,300 ppm lead. A site-specific investigation was conducted in May 2013 when soil samples were collected from 17 borings advanced in a grid pattern across the site. Diesel (up to 1,670 ppm), heavy oils (up to 5,830 ppm), and lead (up to 277 ppm) were detected, along with PAHs. In October 2013 composite soil samples were collected from 3-foot intervals (0-3 ft, 3-6 ft, etc) down to 12 ft bgs in each quarter of the site. Diesel (up to 599 ppm), heavy oils (up to 3,460 ppm), and lead (up to 265 ppm) were detected. PAHs were also detected, with the highest concentrations in a sample from 6-9 ft bgs. A final round of soil sampling from the limits of the building excavation in December 2014 identified high levels of heavy oils (7,310 ppm) and PAHs remaining in subsurface soils (8-18 ft bgs). Three methane monitoring probes installed at the site in August 2014 detected methane in soil gas at concentrations up to 53.8 percent by volume. Follow-up sampling in April and July 2015 (during building construction) detected almost no methane. Post-construction sampling found no methane in March 2016, but concentrations up to 40.2 percent were detected beneath the completed building in June 2016.

NARR ID: 5755513
NARR Code: Data Sources
Created By: CHARMAN
Created Date: 01/07/2015
Updated By: KDANA
Updated Date: 03/29/2017
Decode for NarcdID: Data Sources
NARR Comments: 1) EMCON <quot>Results of Phase 2 Supplemental Soil Investigation<quot> for Hoyt Street Development [December 18, 1998]. 2) DEQ <quot>Record of Decision<quot> for Hoyt Street Railyard [December 15, 2000]. 3) DEQ <quot>Stipulation and Consent Decree<quot> for Hoyt Street Railyard [January 31, 2002]. 4) GeoDesign <quot>Report of Due Diligence Environmental Services<quot> [June 21, 2013]. 5) GeoDesign <quot>Revised Contaminated Media Management Plan<quot> [July 18, 2014]. 6) GeoDesign <quot>Methane Investigation Memo<quot> [September 4, 2014]. 7) GeoDesign <quot>Construction Completion Report<quot> [November 24, 2015]. 8) GeoDesign <quot>Draft Report of Methane Monitoring Results<quot>

THE ABIGAIL (Continued) **S119162010**

[August 22, 2016]. 9) GeoDesign <quot>Cap Inspection and Maintenance Plan<quot> [December 14, 2016].

NARR ID: 5755515
NARR Code: Hazardous Substance/Waste Types
Created By: CHARMAN
Created Date: 01/07/2015
Updated By: KDANA
Updated Date: 11/15/2016
Decode for NarcdID: Hazardous Substance/Waste Types
NARR Comments: Methane, polycyclic aromatic hydrocarbons (PAHs), heavy oils, and lead Not reported

NARR ID: 5755926
NARR Code: Site Location
Created By: KDANA
Created Date: 12/30/2015
Updated By: KDANA
Updated Date: 02/27/2017
Decode for NarcdID: Site Location
NARR Comments: The site covers the city block bounded by NW Savier Street to the north, NW Raleigh Street to the south, NW 12th Avenue to the east, NW 13th Avenue to the west, and railroad tracks to the northeast.

NARR ID: 5755930
NARR Code: Manner of Release
Created By: KDANA
Created Date: 12/31/2015
Updated By: KDANA
Updated Date: 12/31/2015
Decode for NarcdID: Manner of Release
NARR Comments: Manner and time of releases unknown

NARR ID: 5756498
NARR Code: Media Contamination
Created By: KDANA
Created Date: 11/15/2016
Updated By: KDANA
Updated Date: 11/15/2016
Decode for NarcdID: Media Contamination
NARR Comments: Soils and soil gas

NARR ID: 5755927
NARR Code: Site Ownership
Created By: KDANA
Created Date: 12/30/2015
Updated By: KDANA
Updated Date: 02/27/2017
Decode for NarcdID: Site Ownership
NARR Comments: The site has been owned by Spokane, Portland & Seattle Railway Company (1911-1970), Burlington Northern Railway Company (1970-1994), Hoyt Street Properties LLC (1994-2014), and BRIDGE Housing Corporation (2014 to present).

NARR ID: 5755517
NARR Code: Pathways Other Hazards
Created By: CHARMAN

THE ABIGAIL (Continued) **S119162010**

Created Date: 01/07/2015
Updated By: KDANA
Updated Date: 03/29/2017
Decode for NarcdID: Pathways & Other Hazards
NARR Comments: Soils at the site generally consist of fill materials. The upper layer of fill is described as either silty sands or sandy silts with gravel and brick fragments and extends on average 8-12 feet bgs. This is underlain by a layer of wood chips and sawdust that extends to the maximum explored depth of 15 feet bgs. Groundwater was generally encountered at 10 feet bgs. The groundwater flow direction was not determined but is likely north or northeast towards the Willamette River, 450 feet from the site.

NARR ID: 5756625
NARR Code: Remedial Action
Created By: KDANA
Created Date: 02/27/2017
Updated By: KDANA
Updated Date: 04/13/2017
Decode for NarcdID: Remedial Action
NARR Comments: (03/31/2017 KPD/ICP) From November 2014 to May 2015 a total of 30,653 tons (approx. 22,860 cubic yards) of soil and debris were excavated from the site and disposed of at the Riverbend Landfill, and 225,900 gallons of stormwater and groundwater were discharged to Portland's combined sewer system under permit. Soils at the site are capped with a combination of buildings, pavement, and 2-3 feet of clean soils to prevent direct contact with residual contamination. To address the methane concerns, 16 methane sensors have been installed in the parking garage and other subsurface enclosed spaces at the site. If methane is detected in any sensor at a concentration above one percent by volume, one or more fans will activate to vent the methane and bring in fresh air. Deed restrictions recorded on the property require long-term maintenance of the soil cap and long-term operation and maintenance of the methane monitoring and mitigation system.

NARR ID: 5756626
NARR Code: Health Threats
Created By: KDANA
Created Date: 02/27/2017
Updated By: KDANA
Updated Date: 04/13/2017
Decode for NarcdID: Health Threats
NARR Comments: Heavy oils and methane are contaminants of concern at the site. Residents and occupants of the site are protected from direct contact with residual contaminated soils by a cap of buildings, pavement, and/or 2-3 feet of clean soils at the site. Residents and occupants are protected from methane by a methane monitoring and mitigation system installed in the parking garage and other subsurface enclosed spaces at the site. Long-term maintenance of the soil cap is required by a License and Declaration of Restrictions recorded with the property deed. Long-term operation and maintenance of the methane monitoring and mitigation system is required by an Easement and Equitable Servitudes recorded with the property deed.

NARR ID: 5755516
NARR Code: Site History
Created By: CHARMAN

THE ABIGAIL (Continued) **S119162010**

Created Date: 01/07/2015
Updated By: KDANA
Updated Date: 03/29/2017
Decode for NarcdID: Site History
NARR Comments: As of 1889 the site was part of the Willamette Steam Mills Lumbering and Manufacturing Company facility and was being used for lumber storage. The mill was gone by 1901, and by 1911 the site had been incorporated into a rail yard (the Fremont Yards) owned and operated by the Spokane, Portland & Seattle (SP&S) Railway Company. A blacksmith shop and three garages were constructed on the southwestern portion of the site around 1940. The shop and garages were replaced by an oil house around 1960. Burlington Northern appears to have acquired SP&S around 1970. The oil house was removed in the 1980s. In 1994 the facility, now known as the Hoyt Street Railyard, was sold to Hoyt Street Properties, LLC for redevelopment. Hoyt Street leased the railyard to Burlington Northern from 1994 through 1998, after which rail activity ceased. In August 1995 Burlington Northern signed an Order on Consent with DEQ to investigate and clean up environmental contamination at the railyard. Burlington Northern completed a Remedial Investigation in October 1996, a Risk Assessment in February 1998, and a Feasibility Study in July 1999. DEQ issued a Record of Decision for the railyard in December 2000. BRIDGE Housing Corporation acquired the site in 2014. Construction of The Abigail, a 155-unit apartment complex in two six-story buildings, began in November 2014 and was completed by the end of 2015.

NARR ID: 5757045
NARR Code: 1922
Created By: KDANA
Created Date: 02/01/2018
Updated By: KDANA
Updated Date: 02/01/2018
Decode for NarcdID: Current Site Summary Statement
NARR Comments: The Abigail Apartments were constructed in 2015 on Block 27 of the former Hoyt Street Railyard. Soils at the site were contaminated with diesel, oil, lead and PAHs. A decomposing subsurface layer of wood chips and sawdust from a late-1800s lumber mill was also present, generating methane. Over 30,000 tons of soil and debris and 225,000 gallons of stormwater and groundwater were removed from the site during construction. Residual soil contamination at the site is capped by buildings, pavement, and/or 2-3 feet of imported clean soils. Sensors were installed in the subsurface parking garage to detect and vent any accumulations of methane.

Site Control:
Site Control #: 1023
Control Number: 4
Begin Date: 07/14/2014
End Date: Not reported
Frequency Of Review: 60
Last Reviewed By: Kevin Dana
Last Reviewed Date: 07/14/2014
Last Update By: KDAUGHE
Last Updated Date: 08/24/2022
Site Comment: No use of groundwater at the property for consumption or other beneficial use.

THE ABIGAIL (Continued) **S119162010**

Site Control #: 1024
Control Number: 5
Begin Date: 07/14/2014
End Date: Not reported
Frequency Of Review: 60
Last Reviewed By: Kevin Dana
Last Reviewed Date: 07/14/2014
Last Update By: KDAUGHE
Last Updated Date: 08/24/2022
Site Comment: Detached single-family residential use of the property is prohibited, as is any agricultural use resulting in plant harvest.

Site Control #: 1069
Control Number: 3
Begin Date: 07/14/2014
End Date: Not reported
Frequency Of Review: 60
Last Reviewed By: Kevin Dana
Last Reviewed Date: 07/14/2014
Last Update By: KDAUGHE
Last Updated Date: 08/24/2022
Site Comment: <quot>License and Declaration of Restrictions<quot>, recorded by Multnomah County; it prohibits beneficial groundwater use and residential redevelopment, and requires maintenance of a cap.

Site Control #: 1070
Control Number: 20
Begin Date: 07/14/2014
End Date: Not reported
Frequency Of Review: 12
Last Reviewed By: Kevin Dana
Last Reviewed Date: 12/28/2020
Last Update By: KDAUGHE
Last Updated Date: 08/24/2022
Site Comment: Except upon prior written approval from DEQ, no operations or uses shall be made on or of the Property that will or likely will penetrate the surface cover or jeopardize the cover's functional integrity, including without limitation any excavation, drilling, scraping, or erosion. The Owner of the Property shall maintain the surface cover and any other permanent feature of the remedy described in the ROD in accordance with the Monitoring and Maintenance Plan approved in writing by DEQ for the Property pursuant to the Consent Decree.

Site Control #: 1109
Control Number: 3
Begin Date: 03/31/2017
End Date: Not reported
Frequency Of Review: 3
Last Reviewed By: Kevin Dana
Last Reviewed Date: 03/31/2017
Last Update By: KDAUGHE
Last Updated Date: 08/24/2022
Site Comment: Recorded by Multnomah County. Requires operation and maintenance of a methane monitoring and mitigation system.

Site Control #: 1110
Control Number: 25

THE ABIGAIL (Continued) **S119162010**

Begin Date: 03/31/2017
End Date: Not reported
Frequency Of Review: 3
Last Reviewed By: Kevin Dana
Last Reviewed Date: 03/31/2017
Last Update By: KDAUGHE
Last Updated Date: 08/24/2022
Site Comment: Operation and maintenance of a methane monitoring and mitigation system in the parking garage and other subsurface enclosed spaces. Quarterly reporting expected for the first two years, then annual reporting.

Administrative Action:
Action ID: 9424
Region: Not reported
Complete Date: 11/18/2013
Rank Value: Not reported
Cleanup Flag: False
Created Date: 11/18/2013
Decode for AgencyID: Department of Environmental Quality
Decode for RegionID: Not reported
Category: Administrative Action
Action Code Flag: False
Action: Site added to database
Further Action: Not reported
Comments: Not reported

Action ID: 9433
Region: Northwestern Region
Complete Date: 03/31/2017
Rank Value: Not reported
Cleanup Flag: False
Created Date: 11/18/2013
Decode for AgencyID: Department of Environmental Quality
Decode for RegionID: Northwest Region
Category: Remedial Action
Action Code Flag: False
Action: INDEPENDENT CLEANUP
Further Action: 0
Comments: Not reported

Action ID: 9434
Region: Northwestern Region
Complete Date: Not reported
Rank Value: Not reported
Cleanup Flag: False
Created Date: 05/02/2016
Decode for AgencyID: Department of Environmental Quality
Decode for RegionID: Northwest Region
Category: Remedial Action
Action Code Flag: False
Action: Institutional Control
Further Action: 0
Comments: Not reported

Action ID: 9411
Region: Northwestern Region
Complete Date: 03/31/2017

THE ABIGAIL (Continued) **S119162010**

Rank Value: Not reported
Cleanup Flag: False
Created Date: 04/03/2017
Decode for AgencyID: Department of Environmental Quality
Decode for RegionID: Northwest Region
Category: Remedial Action
Action Code Flag: False
Action: No Further Action (Conditional)
Further Action: 0
Comments: Not reported

Action ID: 9450
Region: Northwestern Region
Complete Date: Not reported
Rank Value: Not reported
Cleanup Flag: False
Created Date: 04/03/2017
Decode for AgencyID: Department of Environmental Quality
Decode for RegionID: Northwest Region
Category: Remedial Action
Action Code Flag: False
Action: OPERATION and MAINTENANCE
Further Action: 0
Comments: Not reported

Action ID: 9422
Region: Northwestern Region
Complete Date: Not reported
Rank Value: Not reported
Cleanup Flag: False
Created Date: 04/03/2017
Decode for AgencyID: Department of Environmental Quality
Decode for RegionID: Northwest Region
Category: Remedial Action
Action Code Flag: False
Action: Engineering Control
Further Action: 0
Comments: Not reported

Action ID: 9434
Region: Northwestern Region
Complete Date: Not reported
Rank Value: Not reported
Cleanup Flag: False
Created Date: 04/03/2017
Decode for AgencyID: Department of Environmental Quality
Decode for RegionID: Northwest Region
Category: Remedial Action
Action Code Flag: False
Action: Institutional Control
Further Action: 0
Comments: Not reported

Operations:
Operation Id: 135945
Operation Status: Inactive
Common Name: Hoyt Street Railyard
Yrs of Operation: 1911-1998

THE ABIGAIL (Continued) **S119162010**

Comments: Railroad switching, storage, and fueling yard
Updated Date: 12/31/2015
Updated By: KDANA
Decode for OpstatID: Inactive
Operations SIC Id: 199376
SIC Code: 4011
Created By: KDANA
Created Date: 12/31/2015

Enginering Control:
Name: THE ABIGAIL
Address: 1650 NW 13TH AVE.
City,State,Zip: PORTLAND, OR 97209
Site Control Sequence #: 1070
Site Id: 5856
Control Sequence #: 20
Begin Date: 07/14/2014
End Date: Not reported
Frequency Of Review: 12
Last Reviewed By: Kevin Dana
Last Review Date: 12/28/2020
Last Updated By: KDAUGHE
Last Updated Date: 08/24/2022
Group Sequence #: 5
Control Code: CLPS
Control Description: Contamination left in place, Soil
FK Type Code: 2
Group Code: CIP
Group Description: Contamination Contained in Place
Type Code: E
Type Description: Engineering
Comments: Except upon prior written approval from DEQ, no operations or uses shall be made on or of the Property that will or likely will penetrate the surface cover or jeopardize the cover's functional integrity, including without limitation any excavation, drilling, scraping, or erosion. The Owner of the Property shall maintain the surface cover and any other permanent feature of the remedy described in the ROD in accordance with the Monitoring and Maintenance Plan approved in writing by DEQ for the Property pursuant to the Consent Decree.

Name: THE ABIGAIL
Address: 1650 NW 13TH AVE.
City,State,Zip: PORTLAND, OR 97209
Site Control Sequence #: 1110
Site Id: 5856
Control Sequence #: 25
Begin Date: 03/31/2017
End Date: Not reported
Frequency Of Review: 3
Last Reviewed By: Kevin Dana
Last Review Date: 03/31/2017
Last Updated By: KDAUGHE
Last Updated Date: 08/24/2022
Group Sequence #: 6
Control Code: PMRO
Control Description: Periodic montioring & reporting, other categories
FK Type Code: 2

THE ABIGAIL (Continued) **S119162010**

Group Code: LTC
Group Description: Long-Term Controls
Type Code: E
Type Description: Engineering
Comments: Operation and maintenance of a methane monitoring and mitigation system in the parking garage and other subsurface enclosed spaces. Quarterly reporting expected for the first two years, then annual reporting.

Institutional Control:
Name: THE ABIGAIL
Address: 1650 NW 13TH AVE.
City,State,Zip: PORTLAND, OR 97209
Site Control Sequence #: 1024
Site Id: 5856
Control Sequence #: 5
Begin Date: 07/14/2014
End Date: Not reported
Frequency Of Review: 60
Last Reviewed By: Kevin Dana
Last Review Date: 07/14/2014
Last Updated By: KDAUGHE
Last Updated Date: 08/24/2022
Group Sequence #: 2
Control Code: USL
Control Description: Use Restriction Land
FK Type Code: 1
Group Code: PR
Group Description: Proprietary
Type Code: I
Type Description: Institutional
Comments: Detached single-family residential use of the property is prohibited, as is any agricultural use resulting in plant harvest.

Name: THE ABIGAIL
Address: 1650 NW 13TH AVE.
City,State,Zip: PORTLAND, OR 97209
Site Control Sequence #: 1023
Site Id: 5856
Control Sequence #: 4
Begin Date: 07/14/2014
End Date: Not reported
Frequency Of Review: 60
Last Reviewed By: Kevin Dana
Last Review Date: 07/14/2014
Last Updated By: KDAUGHE
Last Updated Date: 08/24/2022
Group Sequence #: 2
Control Code: USG
Control Description: Use Restriction Groundwater
FK Type Code: 1
Group Code: PR
Group Description: Proprietary
Type Code: I
Type Description: Institutional
Comments: No use of groundwater at the property for consumption or other beneficial use.

THE ABIGAIL (Continued) **S119162010**

Name:	THE ABIGAIL
Address:	1650 NW 13TH AVE.
City,State,Zip:	PORTLAND, OR 97209
Site Control Sequence #:	1109
Site Id:	5856
Control Sequence #:	3
Begin Date:	03/31/2017
End Date:	Not reported
Frequency Of Review:	3
Last Reviewed By:	Kevin Dana
Last Review Date:	03/31/2017
Last Updated By:	KDAUGHE
Last Updated Date:	08/24/2022
Group Sequence #:	2
Control Code:	EES
Control Description:	Easement Equitable Servitude
FK Type Code:	1
Group Code:	PR
Group Description:	Proprietary
Type Code:	I
Type Description:	Institutional
Comments:	Recorded by Multnomah County. Requires operation and maintenance of a methane monitoring and mitigation system.

Name:	THE ABIGAIL
Address:	1650 NW 13TH AVE.
City,State,Zip:	PORTLAND, OR 97209
Site Control Sequence #:	1069
Site Id:	5856
Control Sequence #:	3
Begin Date:	07/14/2014
End Date:	Not reported
Frequency Of Review:	60
Last Reviewed By:	Kevin Dana
Last Review Date:	07/14/2014
Last Updated By:	KDAUGHE
Last Updated Date:	08/24/2022
Group Sequence #:	2
Control Code:	EES
Control Description:	Easement Equitable Servitude
FK Type Code:	1
Group Code:	PR
Group Description:	Proprietary
Type Code:	I
Type Description:	Institutional
Comments:	<quot>License and Declaration of Restrictions<quot>, recorded by Multnomah County; it prohibits beneficial groundwater use and residential redevelopment, and requires maintenance of a cap.

VCS:

Name:	THE ABIGAIL
Address:	1650 NW 13TH AVE.
City,State,Zip:	PORTLAND, OR 97209
ECS Site ID:	5856
Facility Size:	0.92 acres
Action:	OPERATION & MAINTENANCE
Start Date:	04/01/2017

THE ABIGAIL (Continued) **S119162010**

End Date: Not reported
Program: ICP
Latitude: 45.5346
Longitude: -122.684

Name: THE ABIGAIL
Address: 1650 NW 13TH AVE.
City,State,Zip: PORTLAND, OR 97209
ECS Site ID: 5856
Facility Size: 0.92 acres
Action: Engineering Control
Start Date: 06/01/2016
End Date: Not reported
Program: ICP
Latitude: 45.5346
Longitude: -122.684

Name: THE ABIGAIL
Address: 1650 NW 13TH AVE.
City,State,Zip: PORTLAND, OR 97209
ECS Site ID: 5856
Facility Size: 0.92 acres
Action: Institutional Control
Start Date: 03/31/2017
End Date: Not reported
Program: ICP
Latitude: 45.5346
Longitude: -122.684

Name: THE ABIGAIL
Address: 1650 NW 13TH AVE.
City,State,Zip: PORTLAND, OR 97209
ECS Site ID: 5856
Facility Size: 0.92 acres
Action: INDEPENDENT CLEANUP
Start Date: 11/01/2013
End Date: 03/31/2017
Program: ICP
Latitude: 45.5346
Longitude: -122.684

Name: THE ABIGAIL
Address: 1650 NW 13TH AVE.
City,State,Zip: PORTLAND, OR 97209
ECS Site ID: 5856
Facility Size: 0.92 acres
Action: No Further Action (Conditional)
Start Date: 03/31/2017
End Date: 03/31/2017
Program: ICP
Latitude: 45.5346
Longitude: -122.684

Name: THE ABIGAIL
Address: 1650 NW 13TH AVE.
City,State,Zip: PORTLAND, OR 97209
ECS Site ID: 5856

THE ABIGAIL (Continued) **S119162010**

Facility Size:	0.92 acres
Action:	Institutional Control
Start Date:	07/14/2014
End Date:	Not reported
Program:	ICP
Latitude:	45.5346
Longitude:	-122.684

374
SSE
1/2-1
0.917 mi.
4844 ft.

FUJI PHOTO FILM OREGON CONVENTION CENTER
777 NE MARTIN LUTHER KING BLVD
PORTLAND, OR 97232

OR ECSI **S109346046**
OR MANIFEST **N/A**
OR NPDES

Relative:
Lower

Actual:
94 ft.

ECSI:

Name:	ROSE CITY PLATING I
Address:	777 NE MARTIN LUTHER KING, JR. BLVD.
City,State,Zip:	PORTLAND, OR 97232
State ID Number:	278
Brown ID:	0
Study Area:	False
Region ID:	2
Legislatve ID:	831
Investigation:	No Further Action
FACA ID:	5905
Further Action:	0
Lat/Long (dms):	45 31 40.80 / -122 39 45.70
County Code:	26.00
Score Value:	Not reported
Cerclis ID:	144987039
Township Coord.:	1.00
Township Zone:	N
Range Coord:	1.00
Range Zone:	E
Section Coord:	34
Qtr Section:	AD
Tax Lots:	100
Size:	Not reported
NPL:	False
Orphan:	False
Updated By:	GWISTAR
Update Date:	08/19/2008
Created Date:	08/03/1988
Decode For RegionID:	Northwest Region
Decode For BrownID:	Not reported
Decode For Furtheract:	Not reported
Decode For Investstat:	No Further Action
Decode For Legislative:	Owner, operator or other party under agreement, order or consent decree under ORS 465.200 or 465.420

Alias Name:	Oregon Convention Center
Alias Name:	Frank Iron and Machine Works
Alias Name:	General Machine Works
Alias Name:	Tuerck-MacKenzie Machine Works
Alias Name:	Portland Development Commission (PDC)
Alias Name:	METRO

Hazardous Release:

Substance ID.:	121552

FUJI PHOTO FILM OREGON CONVENTION CENTER (Continued) **S109346046**

Haz Release ID: 383026
Qty Released: Unknown
Date Released: Unknown
Update Date: 03/08/1988
Update By: Not reported
Substance Code: 630-20-6
Substance Name: TETRACHLOROETHANE,1,1,1,2-
Substance Abbrev.: Not reported
Substance Alias ID: 319031
Sub Alias Name: ETHANE,1,1,1,2-TETRACHLORO-
Sampling Result ID: 345176
Feature Id: Not reported
Hazard Release Id: 383026
Medium: 698
Substance Abbrev.: Not reported
Unit Code: Not reported
Observation: False
Owner Operator: False
Lab Data: False
Sample Depth: Not reported
Start Date: Not reported
End Date: Not reported
Min Concentration: Not reported
Max Concentration: Not reported
Sample Comment: 65.0 ppb
Last Update By: CONV
Update Date: 09/13/1994
Decode for MediumID: Groundwater

Substance ID.: 121781
Haz Release ID: 385612
Qty Released: Unknown
Date Released: Unknown
Update Date: 03/08/1988
Update By: Not reported
Substance Code: 79-01-6
Substance Name: TRICHLOROETHYLENE
Substance Abbrev.: Not reported
Substance Category ID: 8523
Substance Category: Volatiles
Category Level: Not reported
Created By: Not reported
Created Date: 12/17/2002
Substance Category ID: 8545
Substance Category: Solvents of interest to Milwaukie Area GW study
Category Level: Not reported
Created By: Not reported
Created Date: 12/17/2002
Substance Category ID: 8523
Substance Category: Volatiles
Category Level: Not reported
Created By: Not reported
Created Date: 12/17/2002
Substance Category ID: 8545
Substance Category: Solvents of interest to Milwaukie Area GW study
Category Level: Not reported
Created By: Not reported

FUJI PHOTO FILM OREGON CONVENTION CENTER (Continued) **S109346046**

Created Date: 12/17/2002
Substance Alias ID: 317517
Sub Alias Name: ETHINYL TRICHLORIDE
Substance Alias ID: 317518
Sub Alias Name: ETHYLENE TRICHLORIDE
Substance Alias ID: 317519
Sub Alias Name: TCE
Substance Alias ID: 317520
Sub Alias Name: TRI-CLENE
Substance Alias ID: 317521
Sub Alias Name: TRICHLOROETHENE
Sampling Result ID: 346902
Feature Id: Not reported
Hazard Release Id: 385612
Medium: 698
Substance Abbrev.: Not reported
Unit Code: Not reported
Observation: False
Owner Operator: False
Lab Data: False
Sample Depth: Not reported
Start Date: Not reported
End Date: Not reported
Min Concentration: Not reported
Max Concentration: Not reported
Sample Comment: 2.0 ppb
Last Update By: CONV
Update Date: 09/13/1994
Decode for MediumID: Groundwater

Narrative:
NARR ID: 5728861
NARR Code: Contamination
Created By: Not reported
Created Date: 12/17/2002
Updated By: Not reported
Updated Date: 12/17/2002
Decode for NarcdID: Contamination
NARR Comments: In 1987, the Portland Development Commission purchased approximately 17 city blocks in inner northeast Portland to make way for the Oregon Convention Center. Rose City Plating Works had been operating on one of those blocks since 1944. Investigations in 1988 found soil and groundwater contamination at the Rose City site. Soil contamination extended as much as 32 feet below the surface. Close to 1600 tons of contaminated soil and debris were removed from the site and properly disposed of. DEQ signed off on the cleanup, and construction of the convention center was completed in 1989. Rose City Plating, meanwhile, relocated its operations to 7884 SE 13th Ave., in the Sellwood district of Portland. (See ECSI #269 for more information on the Rose City Plating II site.)

NARR ID: 5728862
NARR Code: Data Sources
Created By: Not reported
Created Date: 12/17/2002
Updated By: Not reported
Updated Date: 12/17/2002
Decode for NarcdID: Data Sources

FUJI PHOTO FILM OREGON CONVENTION CENTER (Continued) **S109346046**

NARR Comments: September 1988 Dames & Moore Final Remediation Report.

NARR ID: 5728863
NARR Code: Hazardous Substance/Waste Types
Created By: Not reported
Created Date: 12/17/2002
Updated By: Not reported
Updated Date: 12/17/2002
Decode for NarcdID: Hazardous Substance/Waste Types
NARR Comments: heavy metals, cyanide, solvents

NARR ID: 5728864
NARR Code: Site Location
Created By: Not reported
Created Date: 12/17/2002
Updated By: GWISTAR
Updated Date: 08/19/2008
Decode for NarcdID: Site Location
NARR Comments: Rose City Plating was located at the northeast corner of NE 3rd Ave. and Irving St., with an original address of 700 NE 3rd Ave. The site is now part of the Oregon Convention Center, at 777 NE Martin Luther King, Jr. Blvd.

NARR ID: 5728865
NARR Code: Manner of Release
Created By: Not reported
Created Date: 12/17/2002
Updated By: Not reported
Updated Date: 12/17/2002
Decode for NarcdID: Manner of Release
NARR Comments: Past practices; time of release unknown.

NARR ID: 5728866
NARR Code: Site Ownership
Created By: Not reported
Created Date: 12/17/2002
Updated By: Not reported
Updated Date: 12/17/2002
Decode for NarcdID: Site Ownership
NARR Comments: The site at 700 NE 3rd was occupied as follows: 1897-1911 dwellings; 1911-1929 Tuerck-McKenzie Machine Works; 1929-1931 vacant; 1932-1933 General Machine Works; 1933-1935 vacant; 1935-1944 Frank Iron and Machine Works; 1944-1988 Rose City Plating Works; 1989-present Oregon Convention Center.

NARR ID: 5728867
NARR Code: Pathways Other Hazards
Created By: Not reported
Created Date: 12/17/2002
Updated By: Not reported
Updated Date: 12/17/2002
Decode for NarcdID: Pathways & Other Hazards
NARR Comments: Soils at the site consist of a mixture of silts, sands, and gravels, generally grading from silts near the surface to gravels at depth. The water table is approximately 60 feet below the site; the groundwater flow direction appears to be to the south-southwest. The site is now completely built over/paved over.

FUJI PHOTO FILM OREGON CONVENTION CENTER (Continued) **S109346046**

NARR ID: 5728868
NARR Code: Remedial Action
Created By: Not reported
Created Date: 12/17/2002
Updated By: Not reported
Updated Date: 12/17/2002
Decode for NarcdID: Remedial Action
NARR Comments: Soil contamination (heavy metals) and groundwater contamination (cyanide and solvents) were remediated to DEQ's satisfaction in 1989. No further remedial action is planned at this time.

Administrative Action:
Action ID: 9522
Region: Northwestern Region
Complete Date: 06/01/1989
Rank Value: Not reported
Cleanup Flag: False
Created Date: 08/05/2003
Decode for AgencyID: Department of Environmental Quality
Decode for RegionID: Northwest Region
Category: Remedial Action
Action Code Flag: False
Action: Unilateral Order
Further Action: 0
Comments: Not reported

Action ID: 9456
Region: Headquarters
Complete Date: 12/05/1988
Rank Value: 0
Cleanup Flag: False
Created Date: 12/17/2002
Decode for AgencyID: Department of Environmental Quality
Decode for RegionID: Headquarters
Category: Remedial Action
Action Code Flag: False
Action: BASIC PRELIMINARY ASSESSEMENT
Further Action: Not reported
Comments: Not reported

Action ID: 9444
Region: Not reported
Complete Date: 12/05/1988
Rank Value: 0
Cleanup Flag: False
Created Date: 12/17/2002
Decode for AgencyID: Environmental Protection Agency
Decode for RegionID: Not reported
Category: EPA Led Action
Action Code Flag: False
Action: No Further Remedial Action Planned under Federal program
Further Action: Not reported
Comments: Not reported

Action ID: 9445
Region: Headquarters
Complete Date: Not reported
Rank Value: 0

FUJI PHOTO FILM OREGON CONVENTION CENTER (Continued) **S109346046**

Cleanup Flag: False
Created Date: 12/17/2002
Decode for AgencyID: Department of Environmental Quality
Decode for RegionID: Headquarters
Category: Listing Action
Action Code Flag: False
Action: Responsible party notified re 11/88 Inventory listing
Further Action: Not reported
Comments: Not reported

Action ID: 9445
Region: Headquarters
Complete Date: Not reported
Rank Value: 0
Cleanup Flag: False
Created Date: 12/17/2002
Decode for AgencyID: Department of Environmental Quality
Decode for RegionID: Headquarters
Category: Listing Action
Action Code Flag: False
Action: Responsible party notified re 11/88 Inventory listing
Further Action: Not reported
Comments: Not reported

Action ID: 9437
Region: Headquarters
Complete Date: 05/31/1989
Rank Value: 0
Cleanup Flag: False
Created Date: 12/17/2002
Decode for AgencyID: Department of Environmental Quality
Decode for RegionID: Headquarters
Category: Listing Action
Action Code Flag: False
Action: Listing Review completed
Further Action: Not reported
Comments: Not reported

Action ID: 9443
Region: Headquarters
Complete Date: 06/01/1989
Rank Value: 0
Cleanup Flag: False
Created Date: 12/17/2002
Decode for AgencyID: Department of Environmental Quality
Decode for RegionID: Headquarters
Category: Remedial Action
Action Code Flag: False
Action: NO FURTHER STATE ACTION REQUIRED
Further Action: Not reported
Comments: Not reported

Action ID: 9421
Region: Not reported
Complete Date: Not reported
Rank Value: 0
Cleanup Flag: False

FUJI PHOTO FILM OREGON CONVENTION CENTER (Continued) **S109346046**

Created Date: 12/17/2002
Decode for AgencyID: Environmental Protection Agency
Decode for RegionID: Not reported
Category: EPA Led Action
Action Code Flag: False
Action: Site added to CERCLIS
Further Action: Not reported
Comments: Not reported

Action ID: 9425
Region: Headquarters
Complete Date: 10/25/1988
Rank Value: 0
Cleanup Flag: False
Created Date: 12/17/2002
Decode for AgencyID: Department of Environmental Quality
Decode for RegionID: Headquarters
Category: Remedial Action
Action Code Flag: False
Action: SITE EVALUATION
Further Action: Not reported
Comments: Not reported

Action ID: 9424
Region: Headquarters
Complete Date: Not reported
Rank Value: 0
Cleanup Flag: False
Created Date: 12/17/2002
Decode for AgencyID: Department of Environmental Quality
Decode for RegionID: Headquarters
Category: Administrative Action
Action Code Flag: False
Action: Site added to database
Further Action: Not reported
Comments: Not reported

Action ID: 9480
Region: Headquarters
Complete Date: 10/25/1988
Rank Value: 0
Cleanup Flag: False
Created Date: 12/17/2002
Decode for AgencyID: Department of Environmental Quality
Decode for RegionID: Headquarters
Category: Remedial Action
Action Code Flag: False
Action: Federal Preliminary Assessment recommended
Further Action: Not reported
Comments: Not reported

Action ID: 9491
Region: Headquarters
Complete Date: 06/01/1989
Rank Value: 0
Cleanup Flag: False
Created Date: 12/17/2002

FUJI PHOTO FILM OREGON CONVENTION CENTER (Continued) **S109346046**

Decode for AgencyID: Department of Environmental Quality
Decode for RegionID: Headquarters
Category: Remedial Action
Action Code Flag: False
Action: REMOVAL
Further Action: Not reported
Comments: Not reported

Operations:

Operation Id: 131701
Operation Status: Active
Common Name: Oregon Convention Center
Yrs of Operation: 1989 - present
Comments: convention center
Updated Date: 04/03/1995
Updated By: kpd
Decode for OpstatID: Active

Operation Id: 131702
Operation Status: Inactive
Common Name: Rose City Plating Works
Yrs of Operation: 1944-1988
Comments: metal plating
Updated Date: 04/03/1995
Updated By: kpd
Decode for OpstatID: Inactive
Operations SIC Id: 195911
SIC Code: 3471
Created By: Not reported
Created Date: 12/17/2002

Operation Id: 135163
Operation Status: Inactive
Common Name: Tuerck-MacKenzie Machine Works
Yrs of Operation: 1911 - 1929
Comments: Original owner/operator at site
Updated Date: 04/03/2006
Updated By: GWISTAR
Decode for OpstatID: Inactive

Operation Id: 135164
Operation Status: Inactive
Common Name: General Machine Works
Yrs of Operation: 1932-33
Comments: Not reported
Updated Date: 04/03/2006
Updated By: GWISTAR
Decode for OpstatID: Inactive

Operation Id: 135165
Operation Status: Inactive
Common Name: Frank Iron and Machine Works
Yrs of Operation: 1935-44
Comments: Not reported
Updated Date: 04/03/2006
Updated By: GWISTAR
Decode for OpstatID: Inactive

FUJI PHOTO FILM OREGON CONVENTION CENTER (Continued) **S109346046**

OR MANIFEST:

Manifest Year:	Manifest Year - 1994
EPA Id:	ORD987174679
Inactive Status:	1995-10-31 00:00:00
Organization Name:	Not reported
Contact Name:	Bob Spier
Contact Telephone Number:	Not reported
Mailing Address:	Not reported
Mailing City/State/Zip:	Not reported

Manifest:

Name:	FUJI PHOTO FILM OREGON CONVENTION CENTER
Year :	1994
RCRA Id :	ORD987174679
Inactive :	1995-10-31 00:00:00
Status:	Small quantity generator
Manifest :	934321
Ship Date :	04/15/1994
TSD :	CAD003963592
WS Num:	1
Transporter:	Not reported
Ship Qty :	Not reported
Rpt Unit :	Not reported
Off Mng :	M014
EPA Waste Codes:	D011
Waste Description:	Hazardous waste liquid containing silver from photoprocessing.

Total Amt Of Waste Stream Generated in Reporting Yr 1: 400
Total Amt Of Waste Stream Generated in Reporting Yr 2: 400

NPDES:

Name:	OREGON CONVENTION CENTER EXPANSION
Address:	777 NE M L KING BLVD
City,State,Zip:	PORTLAND, OR 97232
WQ File Nbr:	111290
Legal Name:	HOFFMAN CONSTRUCTION COMPANY OF OREGON
Region:	NWR
Pri SIC:	1542
Latitude:	45.5285
Longitude:	-122.6624
Category:	STORMWATER
Permit Type:	GEN12C
Permit Active:	FALSE
Permit Description:	Storm Water: Construction activities - 1 acre or more
Expiration Date:	12/31/2005
EPA Number:	ORR106008
UIC Facility:	FALSE
Admin Agent:	NW Region Office
Last Action Date:	06/18/2003
Permit Writer:	Jurries, R
Compliance Inspector:	Jurries, R
DMR Reviewer:	Jurries, R
Application Number:	987952
Class:	MINOR
Start Date:	04/02/2001
Region Decode:	North West Region

FUJI PHOTO FILM OREGON CONVENTION CENTER (Continued) **S109346046**

Ownership: PRIVATE
Permit Group: NPDES General Permit - Industrial storm water discharges
EPA Class: MINOR
Permit Number: 16948

375
ENE
1/2-1
0.930 mi.
4911 ft.

NATURES FRESH NW SHOPPING CTR PROPERTY
3535 NE 15TH AVE
PORTLAND, OR 97212

OR CRL **S105754745**
OR ECSI **N/A**
OR VCP
OR BROWNFIELDS
OR MANIFEST

Relative:
Lower

Actual:
159 ft.

CRL:
Name: SHOPPING CENTER PROPERTY - NATURE'S FRESH NW
Address: 3535 NE 15TH AVE.
City,State,Zip: PORTLAND, OR 97212
Facility ID: 1855
Location ID: 40399
Status Code: LIS
Facility Status: Refer to Program
Lat/Long: 45.5488 / -122.6508

ECSI:
Name: SHOPPING CENTER PROPERTY - NATURE'S FRESH NW
Address: 3535 NE 15TH AVE.
City,State,Zip: PORTLAND, OR 97212
State ID Number: 1855
Brown ID: Brownfield Site - DEQ Funding Assistance
Study Area: False
Region ID: 2
Legislatve ID: 831
Investigation: Listed on the CRL/Inventory
FACA ID: 40399
Further Action: 260
Lat/Long (dms): 45 32 55.70 / -122 39 2.90
County Code: 26.00
Score Value: Not reported
Cerclis ID: Not reported
Township Coord.: 1.00
Township Zone: N
Range Coord: 1.00
Range Zone: E
Section Coord: 23
Qtr Section: Not reported
Tax Lots: Not reported
Size: 3 acres
NPL: False
Orphan: False
Updated By: GWISTAR
Update Date: 04/28/2006
Created Date: 04/18/1996
Decode For RegionID: Northwest Region
Decode For BrownID: Brownfield Site - DEQ Funding Assistance
Decode For Furtheract: Low
Decode For Investstat: Listed on the CRL/Inventory
Decode For Legislative: Owner, operator or other party under agreement, order or consent decree under ORS 465.200 or 465.420
Alias Name: Wild Oats

NATURES FRESH NW SHOPPING CTR PROPERTY (Continued) **S105754745**

Alias Name: Whole Foods
Alias Name: Tradewell Supermarket
Alias Name: ADG Properties, LLC
Alias Name: Cox's One Hour Martinizing
Alias Name: Sevier Texaco

Hazardous Release:
Substance ID.: 121011
Haz Release ID: 380941
Qty Released: unknown
Date Released: prior to 1982
Update Date: 02/03/2003
Update By: KDANA
Substance Code: 127-18-4
Substance Name: TETRACHLOROETHYLENE
Substance Abbrev.: Not reported
Substance Category ID: 8519
Substance Category: Volatiles
Category Level: Not reported
Created By: Not reported
Created Date: 12/17/2002
Substance Category ID: 8551
Substance Category: Solvents of interest to Milwaukie Area GW study
Category Level: Not reported
Created By: Not reported
Created Date: 12/17/2002
Substance Category ID: 8519
Substance Category: Volatiles
Category Level: Not reported
Created By: Not reported
Created Date: 12/17/2002
Substance Category ID: 8551
Substance Category: Solvents of interest to Milwaukie Area GW study
Category Level: Not reported
Created By: Not reported
Created Date: 12/17/2002
Substance Alias ID: 316912
Sub Alias Name: ETHENE,TETRACHLORO-
Substance Alias ID: 316913
Sub Alias Name: ETHYLENE TETRACHLORIDE
Substance Alias ID: 316914
Sub Alias Name: PERCHLOROETHYLENE
Substance Alias ID: 316915
Sub Alias Name: PERCLENE
Substance Alias ID: 316916
Sub Alias Name: TETRACHLOROETHENE
Substance Alias ID: 316917
Sub Alias Name: TETRACHLOROETHENE,1,1,2,2-
Substance Alias ID: 316918
Sub Alias Name: TETRACHLOROETHYLENE,1,1,2,2-
Sampling Result ID: 342890
Feature Id: Not reported
Hazard Release Id: 380941
Medium: 703
Substance Abbrev.: Not reported
Unit Code: Not reported
Observation: False
Owner Operator: False

NATURES FRESH NW SHOPPING CTR PROPERTY (Continued) **S105754745**

Lab Data: True
Sample Depth: Not reported
Start Date: 08/13/1996
End Date: Not reported
Min Concentration: Not reported
Max Concentration: Not reported
Sample Comment: 25,000ppm
Last Update By: jma
Update Date: 05/05/1997
Decode for MediumID: Soil
Sampling Result ID: 342892
Feature Id: Not reported
Hazard Release Id: 380941
Medium: 698
Substance Abbrev.: Not reported
Unit Code: Not reported
Observation: False
Owner Operator: False
Lab Data: True
Sample Depth: Not reported
Start Date: 10/25/1996
End Date: Not reported
Min Concentration: Not reported
Max Concentration: Not reported
Sample Comment: 32.7ppb
Last Update By: jma
Update Date: 05/05/1997
Decode for MediumID: Groundwater

Narrative:
NARR ID: 5735834
NARR Code: Contamination
Created By: Not reported
Created Date: 12/17/2002
Updated By: KDANA
Updated Date: 02/03/2003
Decode for NarcdID: Contamination
NARR Comments: (1/31/2003 DH/VCP) Nature's Fresh Northwest, a specialty food retailer, conducted Phase I and II Environmental Site Assessments in 1995 in anticipation of purchasing the property. PCE was detected in soil surrounding one of six on-site storm water catch basins at very low levels (0.1 ppm). The catch basin was behind a dry cleaner's store (Cox's One Hour Martinizing) located in a storefront on the property. Subsequent investigations revealed low levels of PCE-contaminated groundwater (<35 ppb) at 150 feet bgs, and a second nearby catch basin that had been buried and covered with asphalt sometime before Cox's moved in in 1987. Soil surrounding the buried catch basin was impacted with PCE at concentrations up to 25,000 ppm.

NARR ID: 5735835
NARR Code: Data Sources
Created By: Not reported
Created Date: 12/17/2002
Updated By: KDANA
Updated Date: 02/03/2003
Decode for NarcdID: Data Sources
NARR Comments: 1) LUST #26-95-0056. 2) August 1996 AGRA <quot>Phase III Investigative Report<quot>. 3) March 1997 AGRA <quot>Revised Interim

NATURES FRESH NW SHOPPING CTR PROPERTY (Continued) **S105754745**

Remedial Action Measures Workplan<quot>. 4) August 1999 AGRA <quot>Soil Vapor Extraction System Installation and Start-Up Report<quot>. 5) September 2000 AMEC <quot>Soil Vapor Extraction System Year-End Summary Report<quot>. 6) August 2001 AMEC <quot>Remedial Progress Evaluation<quot>.

NARR ID: 5735836
NARR Code: Hazardous Substance/Waste Types
Created By: Not reported
Created Date: 12/17/2002
Updated By: Not reported
Updated Date: 12/17/2002
Decode for NarcdID: Hazardous Substance/Waste Types
NARR Comments: Chlorinated solvents, primarily PCE.

NARR ID: 5735837
NARR Code: Site Location
Created By: Not reported
Created Date: 12/17/2002
Updated By: GWISTAR
Updated Date: 04/15/2003
Decode for NarcdID: Site Location
NARR Comments: Site is bounded by NE Beech & Fremont Sts., and NE 14th & 15th Aves. The former address for Cox's was 1419 NE Fremont. The former address of Sevier Texaco was 1457 NE Fremont.

NARR ID: 5735838
NARR Code: Manner of Release
Created By: Not reported
Created Date: 12/17/2002
Updated By: KDANA
Updated Date: 02/03/2003
Decode for NarcdID: Manner of Release
NARR Comments: Release of dry-cleaning solution to stormwater catch basins. Catch basins leaked and contaminated surrounding soil. Time of release unknown.

NARR ID: 5735839
NARR Code: Pathways Other Hazards
Created By: Not reported
Created Date: 12/17/2002
Updated By: KDANA
Updated Date: 02/03/2003
Decode for NarcdID: Pathways & Other Hazards
NARR Comments: The site is located in a residential area of NE Portland. The Willamette River is located nearly 1.5 miles southwest of the property. Nature's reports that there are no domestic or industrial water supply wells within 1 mile of the property. The catch basins in the source area were removed and a soil vapor extraction system was installed in summer 1999. The solvent-contaminated area is capped by new asphalt, concrete and/or the building. Exposure is expected to be minimal due to the engineering controls and vapor extraction system.

NARR ID: 5735840
NARR Code: Remedial Action
Created By: Not reported
Created Date: 12/17/2002

NATURES FRESH NW SHOPPING CTR PROPERTY (Continued) **S105754745**

Updated By: GWISTAR
Updated Date: 08/16/2005
Decode for NarcdID: Remedial Action
NARR Comments: (1/31/2003 DH/VCP) Nature's joined DEQ's Voluntary Cleanup Program in June 1996. Cox's applied to DEQ's Dry Cleaner Program in January 1997. Nature's signed a Prospective Purchaser Agreement (PPA) with DEQ in March 1997. The PPA limited Nature's liability for PCE contamination at the site, but required Nature's to spend up to $140,000 in remedial work to reduce the threat posed by PCE soil contamination at the site. Nature's purchased the site in 1998 and Cox's left the site. Nature's removed the contaminated catch basin in November 1998 and installed a soil vapor extraction (SVE) system to remove the remaining PCE contamination. Nature's also demolished and remediated the former Sevier Texaco Service Station, located on the southeast corner of the property. Nature's completed its redevelopment of the property in 2001. The SVE system, which operated starting in July 1999, was shut down in May 2002 because of diminishing vapor recovery. During operation, an estimated 178 gallons of PCE were removed. In July 2002, confirmatory sampling was performed in the CB-7 area. While PCE concentrations had decreased significantly in some area (particularly in coarse-grained soil), PCE was detected to 25,000 mg/kg in fine-grained soil around CB-7. Confirmation sampling still found PCE in the soil around the catch basin. In subsequent sampling of two source area wells, no solvents were detected. Indoor and outdoor air sampling was completed in late 2002 to assess whether the remaining contamination poses a significant threat. Low (but potentially actionable) levels of PCE vapors were detected in the Nature's building, and higher concentrations in the operating dry cleaner next door. Based on these results, DEQ determined that residual contamination in the CB-7 area should be addressed, and recommended furher action under a low priority. Because Nature's commitment to site work under a 1997 PPA has been fulfilled, the site is referred to DEQ's Dry Cleaner Program for further action. Funds for site work may become available in early 2004.

NARR ID: 5735841
NARR Code: Health Threats
Created By: Not reported
Created Date: 12/17/2002
Updated By: DHAFLEY
Updated Date: 10/16/2003
Decode for NarcdID: Health Threats
NARR Comments: The site is a low priority for further action based on the limited potential for PCE vapors, eminating from the catchbasin #7 area, to migrate through soil and accumulate in site buildings. Indoor air sampling in 2002 by flux chamber showed PCE to be below available RBCs, with ambient air samping showing slight exceedances. The source of some or all of the PCE could be adjacent operating dry cleaners. Flux and air sampling in the dry cleaner building identified elevated PCE. It is unclear what portion of the detections are attributable to current activities. During October 2002 re-sampling of site wells, no chlorinated solvents were detected. The threat to groundwater uses is therefore not existent.

Administrative Action:
Action ID: 9464
Region: Headquarters

NATURES FRESH NW SHOPPING CTR PROPERTY (Continued) **S105754745**

Complete Date: 03/11/1997
Rank Value: 0
Cleanup Flag: False
Created Date: 12/17/2002
Decode for AgencyID: Department of Environmental Quality
Decode for RegionID: Headquarters
Category: Remedial Action
Action Code Flag: False
Action: Prospective Purchaser Agreement
Further Action: Not reported
Comments: Not reported

Action ID: 9469
Region: Northwestern Region
Complete Date: 05/24/2002
Rank Value: Not reported
Cleanup Flag: False
Created Date: 10/16/2003
Decode for AgencyID: Department of Environmental Quality
Decode for RegionID: Northwest Region
Category: Remedial Action
Action Code Flag: False
Action: REMEDIAL ACTION
Further Action: 0
Comments: Not reported

Action ID: 9425
Region: Northwestern Region
Complete Date: 03/21/2003
Rank Value: Not reported
Cleanup Flag: False
Created Date: 10/16/2003
Decode for AgencyID: Department of Environmental Quality
Decode for RegionID: Northwest Region
Category: Remedial Action
Action Code Flag: False
Action: SITE EVALUATION
Further Action: 0
Comments: Not reported

Action ID: 9476
Region: Northwestern Region
Complete Date: 10/16/2003
Rank Value: Not reported
Cleanup Flag: False
Created Date: 10/16/2003
Decode for AgencyID: Department of Environmental Quality
Decode for RegionID: Northwest Region
Category: Remedial Action
Action Code Flag: False
Action: Refer to Program
Further Action: Low
Comments: Not reported

Action ID: 9424
Region: Northwestern Region
Complete Date: 04/18/1996

NATURES FRESH NW SHOPPING CTR PROPERTY (Continued) **S105754745**

Rank Value: 0
Cleanup Flag: False
Created Date: 12/17/2002
Decode for AgencyID: Department of Environmental Quality
Decode for RegionID: Northwest Region
Category: Administrative Action
Action Code Flag: False
Action: Site added to database
Further Action: Not reported
Comments: Not reported

Action ID: 9519
Region: Northwestern Region
Complete Date: 05/31/1996
Rank Value: 0
Cleanup Flag: False
Created Date: 12/17/2002
Decode for AgencyID: Department of Environmental Quality
Decode for RegionID: Northwest Region
Category: Remedial Action
Action Code Flag: False
Action: VCS Waiting List
Further Action: Not reported
Comments: Not reported

Action ID: 9442
Region: Northwestern Region
Complete Date: 06/06/1996
Rank Value: 0
Cleanup Flag: False
Created Date: 12/17/2002
Decode for AgencyID: Department of Environmental Quality
Decode for RegionID: Northwest Region
Category: Remedial Action
Action Code Flag: False
Action: NEGOTIATIONS
Further Action: Not reported
Comments: Not reported

Action ID: 9425
Region: Northwestern Region
Complete Date: 08/30/1996
Rank Value: 0
Cleanup Flag: False
Created Date: 12/17/2002
Decode for AgencyID: Department of Environmental Quality
Decode for RegionID: Northwest Region
Category: Remedial Action
Action Code Flag: False
Action: SITE EVALUATION
Further Action: Not reported
Comments: Not reported

Action ID: 9491
Region: Northwestern Region
Complete Date: 07/09/1999
Rank Value: Not reported

NATURES FRESH NW SHOPPING CTR PROPERTY (Continued) **S105754745**

Cleanup Flag: False
Created Date: 12/17/2002
Decode for AgencyID: Department of Environmental Quality
Decode for RegionID: Northwest Region
Category: Remedial Action
Action Code Flag: False
Action: REMOVAL
Further Action: 0
Comments: Not reported

Action ID: 9437
Region: Northwestern Region
Complete Date: 04/30/1997
Rank Value: 0
Cleanup Flag: False
Created Date: 12/17/2002
Decode for AgencyID: Department of Environmental Quality
Decode for RegionID: Northwest Region
Category: Listing Action
Action Code Flag: False
Action: Listing Review completed
Further Action: Not reported
Comments: Not reported

Action ID: 9439
Region: Headquarters
Complete Date: 10/21/1997
Rank Value: 0
Cleanup Flag: False
Created Date: 12/17/2002
Decode for AgencyID: Department of Environmental Quality
Decode for RegionID: Headquarters
Category: Listing Action
Action Code Flag: False
Action: Facility placed on Inventory
Further Action: Not reported
Comments: Not reported

Action ID: 9438
Region: Headquarters
Complete Date: 10/21/1997
Rank Value: 0
Cleanup Flag: False
Created Date: 12/17/2002
Decode for AgencyID: Department of Environmental Quality
Decode for RegionID: Headquarters
Category: Listing Action
Action Code Flag: False
Action: Facility placed on Confirmed Release List
Further Action: Not reported
Comments: Not reported

Action ID: 9440
Region: Northwestern Region
Complete Date: 06/06/1996
Rank Value: 0
Cleanup Flag: False

NATURES FRESH NW SHOPPING CTR PROPERTY (Continued) **S105754745**

Created Date: 12/17/2002
Decode for AgencyID: Department of Environmental Quality
Decode for RegionID: Northwest Region
Category: Remedial Action
Action Code Flag: False
Action: Letter Agreement
Further Action: Not reported
Comments: Not reported

Action ID: 9459
Region: Northwestern Region
Complete Date: 08/30/1996
Rank Value: 0
Cleanup Flag: False
Created Date: 12/17/2002
Decode for AgencyID: Department of Environmental Quality
Decode for RegionID: Northwest Region
Category: Remedial Action
Action Code Flag: False
Action: PRELIMINARY ASSESSMENT EQUIVALENT
Further Action: Not reported
Comments: Not reported

Action ID: 9498
Region: Northwestern Region
Complete Date: 05/01/1997
Rank Value: 0
Cleanup Flag: False
Created Date: 12/17/2002
Decode for AgencyID: Department of Environmental Quality
Decode for RegionID: Northwest Region
Category: Listing Action
Action Code Flag: False
Action: Proposal for Confirmed Release List recommended
Further Action: Not reported
Comments: Not reported

Action ID: 9499
Region: Northwestern Region
Complete Date: 05/01/1997
Rank Value: 0
Cleanup Flag: False
Created Date: 12/17/2002
Decode for AgencyID: Department of Environmental Quality
Decode for RegionID: Northwest Region
Category: Listing Action
Action Code Flag: False
Action: Proposal for Inventory recommended
Further Action: Not reported
Comments: Not reported

Action ID: 9465
Region: Northwestern Region
Complete Date: 07/16/1997
Rank Value: 0
Cleanup Flag: False
Created Date: 12/17/2002

NATURES FRESH NW SHOPPING CTR PROPERTY (Continued) **S105754745**

Decode for AgencyID: Department of Environmental Quality
Decode for RegionID: Northwest Region
Category: Listing Action
Action Code Flag: False
Action: Facility proposed for Confirmed Release List
Further Action: Not reported
Comments: Not reported

Action ID: 9467
Region: Northwestern Region
Complete Date: 07/16/1997
Rank Value: 0
Cleanup Flag: False
Created Date: 12/17/2002
Decode for AgencyID: Department of Environmental Quality
Decode for RegionID: Northwest Region
Category: Listing Action
Action Code Flag: False
Action: Facility proposed for Inventory
Further Action: Not reported
Comments: Not reported

Operations:

Operation Id: 134669
Operation Status: Inactive
Common Name: Sevier Texaco
Yrs of Operation: unknown
Comments: service station
Updated Date: 02/03/2003
Updated By: KDANA
Decode for OpstatID: Inactive
Operations SIC Id: 198100
SIC Code: 5541
Created By: KDANA
Created Date: 02/03/2003

Operation Id: 133154
Operation Status: Inactive
Common Name: Cox’s One Hour Martinizing
Yrs of Operation: 1987-1998
Comments: dry cleaner
Updated Date: 11/04/1999
Updated By: kpd
Decode for OpstatID: Inactive
Operations SIC Id: 196454
SIC Code: 7216
Created By: Not reported
Created Date: 12/17/2002

Operation Id: 133155
Operation Status: Active
Common Name: Nature’s Fresh Northwest
Yrs of Operation: 1999 to present
Comments: specialty grocery store
Updated Date: 11/04/1999
Updated By: kpd
Decode for OpstatID: Active
Operations SIC Id: 196853

NATURES FRESH NW SHOPPING CTR PROPERTY (Continued) **S105754745**

SIC Code: 5411
Created By: Not reported
Created Date: 12/17/2002

Operation Id: 133156
Operation Status: Inactive
Common Name: Tradewell Supermarket
Yrs of Operation: 1964-1985
Comments: grocery store
Updated Date: 11/04/1999
Updated By: kpd
Decode for OpstatID: Inactive

VCS:

Name: SHOPPING CENTER PROPERTY - NATURE'S FRESH NW
Address: 3535 NE 15TH AVE.
City,State,Zip: PORTLAND, OR 97212
ECS Site ID: 1855
Facility Size: 3 acres
Action: PRELIMINARY ASSESSMENT EQUIVALENT
Start Date: 08/30/1996
End Date: 08/30/1996
Program: VCS
Latitude: 45.5488
Longitude: -122.6508

Name: SHOPPING CENTER PROPERTY - NATURE'S FRESH NW
Address: 3535 NE 15TH AVE.
City,State,Zip: PORTLAND, OR 97212
ECS Site ID: 1855
Facility Size: 3 acres
Action: REMEDIAL ACTION
Start Date: 07/12/1999
End Date: 05/24/2002
Program: VCP
Latitude: 45.5488
Longitude: -122.6508

Name: SHOPPING CENTER PROPERTY - NATURE'S FRESH NW
Address: 3535 NE 15TH AVE.
City,State,Zip: PORTLAND, OR 97212
ECS Site ID: 1855
Facility Size: 3 acres
Action: SITE EVALUATION
Start Date: 05/20/2002
End Date: 03/21/2003
Program: VCP
Latitude: 45.5488
Longitude: -122.6508

Name: SHOPPING CENTER PROPERTY - NATURE'S FRESH NW
Address: 3535 NE 15TH AVE.
City,State,Zip: PORTLAND, OR 97212
ECS Site ID: 1855
Facility Size: 3 acres
Action: SITE EVALUATION
Start Date: 06/07/1996

NATURES FRESH NW SHOPPING CTR PROPERTY (Continued) **S105754745**

End Date:	08/30/1996
Program:	VCS
Latitude:	45.5488
Longitude:	-122.6508

Name:	SHOPPING CENTER PROPERTY - NATURE'S FRESH NW
Address:	3535 NE 15TH AVE.
City,State,Zip:	PORTLAND, OR 97212
ECS Site ID:	1855
Facility Size:	3 acres
Action:	REMOVAL
Start Date:	03/13/1998
End Date:	07/09/1999
Program:	VCS
Latitude:	45.5488
Longitude:	-122.6508

Name:	SHOPPING CENTER PROPERTY - NATURE'S FRESH NW
Address:	3535 NE 15TH AVE.
City,State,Zip:	PORTLAND, OR 97212
ECS Site ID:	1855
Facility Size:	3 acres
Action:	Listing Review completed
Start Date:	04/30/1997
End Date:	04/30/1997
Program:	VCS
Latitude:	45.5488
Longitude:	-122.6508

Name:	SHOPPING CENTER PROPERTY - NATURE'S FRESH NW
Address:	3535 NE 15TH AVE.
City,State,Zip:	PORTLAND, OR 97212
ECS Site ID:	1855
Facility Size:	3 acres
Action:	Letter Agreement
Start Date:	06/06/1996
End Date:	06/06/1996
Program:	VCS
Latitude:	45.5488
Longitude:	-122.6508

Name:	SHOPPING CENTER PROPERTY - NATURE'S FRESH NW
Address:	3535 NE 15TH AVE.
City,State,Zip:	PORTLAND, OR 97212
ECS Site ID:	1855
Facility Size:	3 acres
Action:	Proposal for Inventory recommended
Start Date:	05/01/1997
End Date:	05/01/1997
Program:	VCS
Latitude:	45.5488
Longitude:	-122.6508

Name:	SHOPPING CENTER PROPERTY - NATURE'S FRESH NW
Address:	3535 NE 15TH AVE.
City,State,Zip:	PORTLAND, OR 97212
ECS Site ID:	1855

NATURES FRESH NW SHOPPING CTR PROPERTY (Continued) **S105754745**

Facility Size: 3 acres
Action: Proposal for Confirmed Release List recommended
Start Date: 05/01/1997
End Date: 05/01/1997
Program: VCS
Latitude: 45.5488
Longitude: -122.6508

Name: SHOPPING CENTER PROPERTY - NATURE'S FRESH NW
Address: 3535 NE 15TH AVE.
City,State,Zip: PORTLAND, OR 97212
ECS Site ID: 1855
Facility Size: 3 acres
Action: Facility proposed for Inventory
Start Date: 07/16/1997
End Date: 07/16/1997
Program: VCS
Latitude: 45.5488
Longitude: -122.6508

Name: SHOPPING CENTER PROPERTY - NATURE'S FRESH NW
Address: 3535 NE 15TH AVE.
City,State,Zip: PORTLAND, OR 97212
ECS Site ID: 1855
Facility Size: 3 acres
Action: Facility proposed for Confirmed Release List
Start Date: 07/16/1997
End Date: 07/16/1997
Program: VCS
Latitude: 45.5488
Longitude: -122.6508

Name: SHOPPING CENTER PROPERTY - NATURE'S FRESH NW
Address: 3535 NE 15TH AVE.
City,State,Zip: PORTLAND, OR 97212
ECS Site ID: 1855
Facility Size: 3 acres
Action: NEGOTIATIONS
Start Date: 05/31/1996
End Date: 06/06/1996
Program: VCS
Latitude: 45.5488
Longitude: -122.6508

Name: SHOPPING CENTER PROPERTY - NATURE'S FRESH NW
Address: 3535 NE 15TH AVE.
City,State,Zip: PORTLAND, OR 97212
ECS Site ID: 1855
Facility Size: 3 acres
Action: VCS Waiting List
Start Date: 04/10/1996
End Date: 05/31/1996
Program: VCS
Latitude: 45.5488
Longitude: -122.6508

Name: SHOPPING CENTER PROPERTY - NATURE'S FRESH NW

NATURES FRESH NW SHOPPING CTR PROPERTY (Continued) **S105754745**

Address:	3535 NE 15TH AVE.
City,State,Zip:	PORTLAND, OR 97212
ECS Site ID:	1855
Facility Size:	3 acres
Action:	Refer to Program
Start Date:	10/16/2003
End Date:	10/16/2003
Program:	VCP
Latitude:	45.5488
Longitude:	-122.6508

Name:	SHOPPING CENTER PROPERTY - NATURE'S FRESH NW
Address:	3535 NE 15TH AVE.
City,State,Zip:	PORTLAND, OR 97212
ECS Site ID:	1855
Facility Size:	3 acres
Action:	Site added to database
Start Date:	04/18/1996
End Date:	04/18/1996
Program:	VCS
Latitude:	45.5488
Longitude:	-122.6508

OR BROWNFIELDS:

Name:	SHOPPING CENTER PROPERTY - NATURE'S FRESH NW
Address:	3535 NE 15TH AVE.
City,State,Zip:	PORTLAND, OR 97212
Geolocation Id:	40399
Status:	Refer to Program
Lat/Long:	45.5488 / -122.650

OR MANIFEST:

Manifest Year:	Manifest Year - 1999
EPA Id:	ORQ000010454
Inactive Status:	2002-12-31 00:00:00
Organization Name:	ADG Properties LLC
Contact Name:	Sarah Ffitch
Contact Telephone Number:	Not reported
Mailing Address:	4109 NE 19th Ave Suite B
Mailing City/State/Zip:	Portland, OR 97211

Manifest:

Name:	NATURES FRESH NW SHOPPING CTR PROPERTY
Year :	1999
RCRA Id :	ORQ000010454
Inactive :	2002-12-31 00:00:00
Status:	Conditionally exempt generator
Manifest :	38701
Ship Date :	03/29/1999
TSD :	WAD000812909
WS Num:	1
Transporter:	Not reported
Ship Qty :	Not reported
Rpt Unit :	Not reported
Off Mng :	M043
EPA Waste Codes:	D039

NATURES FRESH NW SHOPPING CTR PROPERTY (Continued) **S105754745**

Waste Description: Sediments from a cathc basin and soil cuttings from drilled borings. Invest
Total Amt Of Waste Stream Generated in Reporting Yr 1: 0.004535
Total Amt Of Waste Stream Generated in Reporting Yr 2: 816

Name: NATURES FRESH NW SHOPPING CTR PROPERTY
Year : 1999
RCRA Id : ORQ000010454
Inactive : 2002-12-31 00:00:00
Status: Conditionally exempt generator
Manifest : 38701
Ship Date : 03/29/1999
TSD : WAD000812909
WS Num: 1
Transporter: Not reported
Ship Qty : Not reported
Rpt Unit : Not reported
Off Mng : M043
EPA Waste Codes: D040
Waste Description: Sediments from a cathc basin and soil cuttings from drilled borings. Invest
Total Amt Of Waste Stream Generated in Reporting Yr 1: 0.004535
Total Amt Of Waste Stream Generated in Reporting Yr 2: 816

CR376 **HOYT STREET RAILYARD - BLOCK 29** **OR ECSI** **S119162025**
WSW **NORTHEAST OF NW SAVIER ST. & 14TH AVE.** **OR VCP** **N/A**
1/2-1 **PORTLAND, OR 97209**
0.933 mi.
4928 ft. **Site 1 of 2 in cluster CR**

Relative:
Lower

Actual:
36 ft.

ECSI:
Name: HOYT STREET RAILYARD - BLOCK 29
Address: NORTHEAST OF NW SAVIER ST. & 14TH AVE.
City,State,Zip: PORTLAND, OR 97209
State ID Number: 6162
Brown ID: 0
Study Area: False
Region ID: 2
Legislatve ID: 0
Investigation: Suspect
FACA ID: 143631
Further Action: 0
Lat/Long (dms): 45 32 6.70 / -122 41 6.70
County Code: 26.00
Score Value: Not reported
Cerclis ID: Not reported
Township Coord.: 1.00
Township Zone: N
Range Coord: 1.00
Range Zone: E
Section Coord: 28
Qtr Section: DD
Tax Lots: 700
Size: Not reported
NPL: False
Orphan: False
Updated By: GWISTAR
Update Date: 12/13/2016
Created Date: 12/05/2016

HOYT STREET RAILYARD - BLOCK 29 (Continued) **S119162025**

Decode For RegionID: Northwest Region
Decode For BrownID: Not reported
Decode For Furtheract: Not reported
Decode For Investstat: Suspect
Decode For Legislative: Not reported

Hazardous Release:
Substance ID.: 121664
Haz Release ID: 388341
Qty Released: unknown
Date Released: unknown
Update Date: 01/19/2017
Update By: KDANA
Substance Code: 7440-38-2
Substance Name: ARSENIC
Substance Abbrev.: Not reported
Substance Category ID: 8439
Substance Category: Inorganics
Category Level: Not reported
Created By: Not reported
Created Date: 12/17/2002
Substance Category ID: 8439
Substance Category: Inorganics
Category Level: Not reported
Created By: Not reported
Created Date: 12/17/2002
Substance Alias ID: 319286
Sub Alias Name: AS
Comment ID: 305804
Release Code: Media Contamination Footnote
Release Comments: Highest concentration detected in boring DP-14
Decode for Relcomcd: Media Contamination Footnote
Sampling Result ID: 350920
Feature Id: 0
Hazard Release Id: 388341
Medium: 703
Substance Abbrev.: 0
Unit Code: 7
Observation: False
Owner Operator: False
Lab Data: True
Sample Depth: 0.5-2.0 ft bgs
Start Date: 10/20/2016
End Date: 10/20/2016
Min Concentration: Not reported
Max Concentration: 13.50
Sample Comment: up to 13.5 ppm
Last Update By: KDANA
Update Date: 01/19/2017
Decode for MediumID: Soil

Substance ID.: 121374
Haz Release ID: 388342
Qty Released: unknown
Date Released: unknown
Update Date: 01/19/2017
Update By: KDANA
Substance Code: 50-32-8

HOYT STREET RAILYARD - BLOCK 29 (Continued) **S119162025**

Substance Name:	BENZO(a)PYRENE
Substance Abbrev.:	Not reported
Substance Category ID:	8476
Substance Category:	Semi-volatiles
Category Level:	Not reported
Created By:	Not reported
Created Date:	12/17/2002
Substance Category ID:	8476
Substance Category:	Semi-volatiles
Category Level:	Not reported
Created By:	Not reported
Created Date:	12/17/2002
Substance Alias ID:	318559
Sub Alias Name:	B(a)P
Substance Alias ID:	318560
Sub Alias Name:	BENZOPYRENE,3,4-
Substance Alias ID:	318561
Sub Alias Name:	BENZPYRENE,3,4-
Substance Alias ID:	318562
Sub Alias Name:	BP
Comment ID:	305806
Release Code:	Media Contamination Footnote
Release Comments:	Highest concentrations detected in borings HA-1 (1-2 ft bgs) and DP-1 (12.0-13.5 ft bgs)
Decode for Relcomcd:	Media Contamination Footnote
Sampling Result ID:	350921
Feature Id:	0
Hazard Release Id:	388342
Medium:	703
Substance Abbrev.:	0
Unit Code:	7
Observation:	False
Owner Operator:	False
Lab Data:	True
Sample Depth:	12.0-13.5 ft bgs
Start Date:	10/20/2016
End Date:	10/20/2016
Min Concentration:	Not reported
Max Concentration:	.97
Sample Comment:	up to 0.968 ppm
Last Update By:	KDANA
Update Date:	01/19/2017
Decode for MediumID:	Soil
Sampling Result ID:	350922
Feature Id:	0
Hazard Release Id:	388342
Medium:	703
Substance Abbrev.:	0
Unit Code:	7
Observation:	False
Owner Operator:	False
Lab Data:	True
Sample Depth:	1.0-2.0 ft bgs
Start Date:	11/15/2016
End Date:	11/15/2016
Min Concentration:	Not reported
Max Concentration:	.18

HOYT STREET RAILYARD - BLOCK 29 (Continued) **S119162025**

Sample Comment: up to 0.178 ppm
Last Update By: KDANA
Update Date: 01/19/2017
Decode for MediumID: Soil

Substance ID.: 121623
Haz Release ID: 388343
Qty Released: unknown
Date Released: unknown
Update Date: 01/19/2017
Update By: KDANA
Substance Code: 74-82-8
Substance Name: METHANE
Substance Abbrev.: Not reported
Comment ID: 305808
Release Code: Media Contamination Footnote
Release Comments: Highest concentration detected in boring DP-15
Decode for Relcomcd: Media Contamination Footnote
Comment ID: 305809
Release Code: General Comments
Release Comments: Other media = soil gas
Decode for Relcomcd: General Comments
Sampling Result ID: 350923
Feature Id: 0
Hazard Release Id: 388343
Medium: 700
Substance Abbrev.: 0
Unit Code: Not reported
Observation: True
Owner Operator: False
Lab Data: False
Sample Depth: Not reported
Start Date: 10/20/2016
End Date: 10/20/2016
Min Concentration: Not reported
Max Concentration: Not reported
Sample Comment: up to 37.2 pbv
Last Update By: KDANA
Update Date: 01/19/2017
Decode for MediumID: Other

Substance ID.: 121989
Haz Release ID: 388344
Qty Released: unknown
Date Released: unknown
Update Date: 01/19/2017
Update By: KDANA
Substance Code: ECD200
Substance Name: OIL OR FUEL RELATED COMPOUNDS
Substance Abbrev.: Not reported
Substance Category ID: 8532
Substance Category: Petroleum Related Releases for OSPIRG Report
Category Level: Not reported
Created By: Not reported
Created Date: 12/17/2002
Substance Category ID: 8532
Substance Category: Petroleum Related Releases for OSPIRG Report

HOYT STREET RAILYARD - BLOCK 29 (Continued) **S119162025**

Category Level: Not reported
Created By: Not reported
Created Date: 12/17/2002
Comment ID: 305811
Release Code: Media Contamination Footnote
Release Comments: Highest concentrations detected in borings DP-6 (0.5-2.0 ft bgs) and DP-9 (4.0-5.5 ft bgs)
Decode for Relcomcd: Media Contamination Footnote
Sampling Result ID: 350924
Feature Id: 0
Hazard Release Id: 388344
Medium: 703
Substance Abbrev.: 0
Unit Code: 7
Observation: False
Owner Operator: False
Lab Data: True
Sample Depth: 4.0-5.5 ft bgs
Start Date: 10/20/2016
End Date: 10/20/2016
Min Concentration: Not reported
Max Concentration: 2160.00
Sample Comment: up to 2,160 ppm
Last Update By: KDANA
Update Date: 01/19/2017
Decode for MediumID: Soil
Sampling Result ID: 350925
Feature Id: 0
Hazard Release Id: 388344
Medium: 703
Substance Abbrev.: 0
Unit Code: 7
Observation: False
Owner Operator: False
Lab Data: True
Sample Depth: 0.5-2.0 ft bgs
Start Date: 10/20/2016
End Date: 10/20/2016
Min Concentration: Not reported
Max Concentration: 1500.00
Sample Comment: up to 1,500 ppm
Last Update By: KDANA
Update Date: 01/19/2017
Decode for MediumID: Soil

Narrative:
NARR ID: 5756592
NARR Code: Contamination
Created By: KDANA
Created Date: 01/19/2017
Updated By: KDANA
Updated Date: 01/19/2017
Decode for NarcdID: Contamination
NARR Comments: (01/19/2017 KPD/VCP) The site was initially investigated as part of the Hoyt Street Railyard project (ECSI #1080). Soil samples were collected from six test pits at the site in October 1998 and were analyzed for diesel, oil and lead, finding up to 550 ppm oil and 180 ppm lead.

HOYT STREET RAILYARD - BLOCK 29 (Continued) **S119162025**

NARR ID: 5756508
NARR Code: Data Sources
Created By: KDANA
Created Date: 12/05/2016
Updated By: KDANA
Updated Date: 01/19/2017
Decode for NarcdID: Data Sources
NARR Comments: 1) EMCON <quot>Results of Phase 2 Supplemental Soil Investigation<quot> for Hoyt Street Development [December 18, 1998]. 2) DEQ <quot>Record of Decision<quot> for Hoyt Street Railyard [December 15, 2000]. 3) DEQ <quot>Stipulation and Consent Decree<quot> for Hoyt Street Railyard [January 31, 2002]. 4) GeoDesign <quot>Report of Pre-Construction Subsurface Investigation<quot> [December 2, 2016].

NARR ID: 5756589
NARR Code: Hazardous Substance/Waste Types
Created By: KDANA
Created Date: 01/19/2017
Updated By: KDANA
Updated Date: 01/19/2017
Decode for NarcdID: Hazardous Substance/Waste Types
NARR Comments: Heavy oils, polycyclic aromatic hydrocarbons (PAHs), and methane

NARR ID: 5756587
NARR Code: Site Location
Created By: KDANA
Created Date: 01/19/2017
Updated By: KDANA
Updated Date: 01/19/2017
Decode for NarcdID: Site Location
NARR Comments: The site covers the triangular block bounded by NW 14th Avenue to the west, NW Savier Street to the south, and NW Naito Parkway to the northeast.

NARR ID: 5756588
NARR Code: Manner of Release
Created By: KDANA
Created Date: 01/19/2017
Updated By: KDANA
Updated Date: 01/19/2017
Decode for NarcdID: Manner of Release
NARR Comments: Manner and time of releases unknown

NARR ID: 5756590
NARR Code: Media Contamination
Created By: KDANA
Created Date: 01/19/2017
Updated By: KDANA
Updated Date: 01/19/2017
Decode for NarcdID: Media Contamination
NARR Comments: Soils and soil gas

NARR ID: 5756593
NARR Code: Site Ownership
Created By: KDANA
Created Date: 01/19/2017

HOYT STREET RAILYARD - BLOCK 29 (Continued) **S119162025**

Updated By: KDANA
Updated Date: 01/19/2017
Decode for NarcdID: Site Ownership
NARR Comments: The site was owned by Burlington Northern Santa Fe (BNSF) Railway Company and its predecessors from the early 1900s until 1998. The site was acquired for redevelopment by Hoyt Street Properties, LLC in 1994.

NARR ID: 5756591
NARR Code: Site History
Created By: KDANA
Created Date: 01/19/2017
Updated By: KDANA
Updated Date: 01/19/2017
Decode for NarcdID: Site History
NARR Comments: The area around the site was formerly marshlands associated with Couch Lake. The area was filled in with 10-20 feet of material around 1900. The Hoyt Street Railyard was established by 1911 and operated by Burlington Northern Railroad and its predecessors. In 1994 the railyard was sold to Hoyt Street Properties, LLC for redevelopment. Hoyt Street leased the railyard to Burlington Northern from 1994 through 1998, after which rail activity ceased. In August 1995 Burlington Northern signed an Order on Consent with DEQ to investigate and clean up environmental contamination at the railyard. Burlington Northern completed a Remedial Investigation in October 1996, a Risk Assessment in February 1998, and a Feasibility Study in July 1999. DEQ issued a Record of Decision for the railyard in December 2000.

Administrative Action:
Action ID: 9424
Region: Not reported
Complete Date: 12/05/2016
Rank Value: Not reported
Cleanup Flag: False
Created Date: 12/05/2016
Decode for AgencyID: Department of Environmental Quality
Decode for RegionID: Not reported
Category: Administrative Action
Action Code Flag: False
Action: Site added to database
Further Action: Not reported
Comments: Not reported

Action ID: 9425
Region: Northwestern Region
Complete Date: Not reported
Rank Value: Not reported
Cleanup Flag: False
Created Date: 12/05/2016
Decode for AgencyID: Department of Environmental Quality
Decode for RegionID: Northwest Region
Category: Remedial Action
Action Code Flag: False
Action: SITE EVALUATION
Further Action: 0
Comments: Not reported

HOYT STREET RAILYARD - BLOCK 29 (Continued) **S119162025**

Operations:

Operation Id:	135958
Operation Status:	Inactive
Common Name:	Hoyt Street Railyard
Yrs of Operation:	1911-1998
Comments:	Railroad switching, storage, and fuel yard
Updated Date:	01/19/2017
Updated By:	KDANA
Decode for OpstatID:	Inactive
Operations SIC Id:	199385
SIC Code:	4011
Created By:	KDANA
Created Date:	01/19/2017

VCS:

Name:	HOYT STREET RAILYARD - BLOCK 29
Address:	NORTHEAST OF NW SAVIER ST. & 14TH AVE.
City,State,Zip:	PORTLAND, OR 97209
ECS Site ID:	6162
Facility Size:	Not reported
Action:	SITE EVALUATION
Start Date:	12/05/2016
End Date:	Not reported
Program:	VCP
Latitude:	45.5352
Longitude:	-122.6852

377
SSW
1/2-1
0.938 mi.
4953 ft.

Relative:
Lower

Actual:
32 ft.

UNION STATION - PTLD DEV COM
800 NW 6TH AVE
PORTLAND, OR 97209

OR ECSI **U000432413**
OR LUST **N/A**
OR UST
OR VCP
OR SPILLS
OR NPDES

ECSI:

Name:	UNION STATION TERMINAL
Address:	800 NW 6TH AVE.
City,State,Zip:	PORTLAND, OR 97209
State ID Number:	5915
Brown ID:	0
Study Area:	False
Region ID:	2
Legislatve ID:	0
Investigation:	Suspect
FACA ID:	34922
Further Action:	0
Lat/Long (dms):	45 31 42.00 / -122 40 34.70
County Code:	26.00
Score Value:	Not reported
Cerclis ID:	Not reported
Township Coord.:	1.00
Township Zone:	N
Range Coord:	1.00
Range Zone:	E
Section Coord:	34
Qtr Section:	BD
Tax Lots:	1200, 1201, 2300, 2301

UNION STATION - PTLD DEV COM (Continued) **U000432413**

Size: 8.42 acres
NPL: False
Orphan: False
Updated By: KDANA
Update Date: 12/28/2017
Created Date: 07/24/2014
Decode For RegionID: Northwest Region
Decode For BrownID: Not reported
Decode For Furtheract: Not reported
Decode For Investstat: Suspect
Decode For Legislative: Not reported
Alias Name: Portland Development Commission (PDC)

Narrative:
NARR ID: 5756967
NARR Code: Data Sources
Created By: KDANA
Created Date: 01/02/2018
Updated By: KDANA
Updated Date: 01/02/2018
Decode for NarcdID: Data Sources
NARR Comments: 1) NW Geotech <quot>Phase 1 Environmental Site Assessment<quot> [February 28, 2012]. 2) AMEC <quot>RI/FS Work Plan<quot> [September 15, 2014]. 3) LUST #26-90-0360. 4) LUST #26-00-0196. 5) UST Facility ID #3688.

Administrative Action:
Action ID: 9424
Region: Not reported
Complete Date: 07/24/2014
Rank Value: Not reported
Cleanup Flag: False
Created Date: 07/24/2014
Decode for AgencyID: Department of Environmental Quality
Decode for RegionID: Not reported
Category: Administrative Action
Action Code Flag: False
Action: Site added to database
Further Action: Not reported
Comments: Not reported

Action ID: 9511
Region: Northwestern Region
Complete Date: 08/11/2021
Rank Value: Not reported
Cleanup Flag: False
Created Date: 07/24/2014
Decode for AgencyID: Department of Environmental Quality
Decode for RegionID: Northwest Region
Category: Remedial Action
Action Code Flag: False
Action: SITE INVESTIGATION
Further Action: 0
Comments: Not reported

LUST:
Name: HEATING OIL TANK
Address: 800 NW 6TH

UNION STATION - PTLD DEV COM (Continued) **U000432413**

City,State,Zip:	PORTLAND, OR 97209
Region:	North Western Region
Facility ID:	26-00-0196
Cleanup Received Date:	02/14/2000
Cleanup Start Date:	02/14/2000
Cleanup Complete Date:	**Not reported**
Decode for Region:	**North West Region**

Name:	UNION STATION (PORTLAND DEVELOPMENT COM)
Address:	800 NW 6TH AVENUE
City,State,Zip:	PORTLAND, OR 97209
Region:	North Western Region
Facility ID:	26-90-0360
Cleanup Received Date:	10/04/1990
Cleanup Start Date:	10/04/1990
Cleanup Complete Date:	**05/20/1992**
Decode for Region:	**North West Region**

UST:

Name:	UNION STATION - PTLD DEV COM
Address:	800 NW 6TH AVE
City:	PORTLAND
Facility ID:	3688
Facility Telephone:	(503) 223-9489
Permittee Name:	W STANLEY JONES, PROPERTY MANAGEMENT
Number of Permitted Tanks:	Not reported
Active Tanks:	Not reported
Decommissioned Tanks:	3
Number of Tanks:	3

VCS:

Name:	UNION STATION TERMINAL
Address:	800 NW 6TH AVE.
City,State,Zip:	PORTLAND, OR 97209
ECS Site ID:	5915
Facility Size:	8.42 acres
Action:	SITE INVESTIGATION
Start Date:	07/24/2014
End Date:	08/11/2021
Program:	VCP
Latitude:	45.5285
Longitude:	-122.6763

OR SPILLS:

Name:	Not reported
Address:	800 NW 6TH AVE
City,State,Zip:	PORTLAND, OR 97209
Facility ID:	2021-1211
Incident Status:	Closed
Material:	Oil - Diesel
Quantity:	2
Unit of Measure:	Gallons
Release Date:	05/05/2021
Description:	Received an NRC report of 25 gal of diesel released to the ground. A non-transit locomotive was overfilled during refueling causing the release to a drip pan and ballast. 25 gals spilled to containment

UNION STATION - PTLD DEV COM (Continued) **U000432413**

pans, 2 gals spilled to ballast. NRCES completed cleanup on 5/6/21.
Lat/Long: 45.52913 / -122.67674
Source: Railway
Media: Railroad Ballast
Responsible Company: Not reported
Responsible Address: Not reported
Responsible City,St,Zip: Not reported
Unknown Quantity Released: Not reported
Maximum Potential Quantity: Not reported
Quantity Recovered: Not reported

Name: Not reported
Address: 800 NW 6TH AVENUE
City,State,Zip: PORTLAND, OR 97209
Facility ID: 2016-0168
Incident Status: Closed
Material: None
Quantity: None
Unit of Measure: None
Release Date: 01/19/2016
Description: Amtrak passenger train fire reported via NRC. No spills reported. Fire extinguished. No further action.
Lat/Long: 45.52864 / -122.67683
Source: Railway
Media: None
Responsible Company: Amtrak
Responsible Address: 187 S. Holgate St.
Responsible City,St,Zip: Seattle, WA 98134
Unknown Quantity Released: Not reported
Maximum Potential Quantity: Not reported
Quantity Recovered: Not reported

Name: Not reported
Address: 800 NW 6TH AVE
City,State,Zip: PORTLAND, OR 97209-3715
Facility ID: 2012-0399
Incident Status: Archive
Material: Diesel fuel
Quantity: 60
Unit of Measure: Gallons
Release Date: 02/06/2012
Description: Approximately 60 gallons of diesel fuel was released when a tanker truck from Pioneer Oil was refueling an engine between track #5 and the main track at the terminal. Spill was the result of a failed valve gasket. Pioneer oil took responsibility. Amtrak, Union Pacific and Pioneer oil will be meeting tomorrow. Amtrak's Environmental Department coordinates the cleanup efforts (Jeffery White 510-295-7549). The road crew (on site) is 503-586-6197. The release was stopped. A lot of the diesel fuel was contained by placing buckets under the leaking hose but a 10X10 gravel contaminated area remains.
Lat/Long: 45.5285 / -122.6766
Source: Motor Vehicle - Commercial
Media: Non-saturated soil, rock, etc.
Responsible Company: Pioneer Oil Company
Responsible Address: 9270 NE Glisan St
Responsible City,St,Zip: Portland, OR 97220-4500
Unknown Quantity Released: Not reported

UNION STATION - PTLD DEV COM (Continued) **U000432413**

Maximum Potential Quantity: Not reported
Quantity Recovered: Not reported

Name: Not reported
Address: 800 NW 6TH AVENUE
City,State,Zip: PORTLAND, OR 97209
Facility ID: 2016-0168
Incident Status: Closed
Material: None
Quantity: None
Unit of Measure: None
Release Date: 01/19/2016
Description: Amtrak passenger train fire reported via NRC. No spills reported. Fire extinguished. No further action.
Lat/Long: 45.52864 / -122.67683
Source: Railway
Media: None
Responsible Company: Amtrak
Responsible Address: 187 S. Holgate St.
Responsible City,St,Zip: Seattle, WA 98134
Unknown Quantity Released: Not reported
Maximum Potential Quantity: Not reported
Quantity Recovered: Not reported

Name: Not reported
Address: 800 NW 6TH AVE
City,State,Zip: PORTLAND, OR 97209-3715
Facility ID: 2007-0675
Incident Status: Archive
Material: Diesel fuel
Quantity: 130
Unit of Measure: Gallons
Release Date: 04/04/2007
Description: Human error caused overfill of 130 gallons of diesel to the ground at the Portland Union Station. PS Corporation to cleanup (877-577-2669).
Lat/Long: 45.5285 / -122.6766
Source: Railway
Media: Coding for the PS/BC Oil Spill Database
Responsible Company: Amtrak
Responsible Address: 187 S Holgate St
Responsible City,St,Zip: Seattle, WA 98134-1454
Unknown Quantity Released: Not reported
Maximum Potential Quantity: Not reported
Quantity Recovered: Not reported

Name: Not reported
Address: 800 NW 6TH AVE
City,State,Zip: PORTLAND, OR 97209-3715
Facility ID: 2007-0675
Incident Status: Archive
Material: Diesel fuel
Quantity: 130
Unit of Measure: Gallons
Release Date: 04/04/2007
Description: Human error caused overfill of 130 gallons of diesel to the ground at the Portland Union Station. PS Corporation to cleanup (877-577-2669).
Lat/Long: 45.5285 / -122.6766

UNION STATION - PTLD DEV COM (Continued) **U000432413**

Source: Railway
Media: Non-saturated soil, rock, etc.
Responsible Company: Amtrak
Responsible Address: 187 S Holgate St
Responsible City,St,Zip: Seattle, WA 98134-1454
Unknown Quantity Released: Not reported
Maximum Potential Quantity: Not reported
Quantity Recovered: Not reported

Name: Not reported
Address: 800 NW 6TH AVE
City,State,Zip: PORTLAND, OR 97209-3715
Facility ID: 2008-0157
Incident Status: Archive
Material: Diesel fuel
Quantity: 200
Unit of Measure: Gallons
Release Date: 01/13/2008
Description: 50-200 Gallons of diesel spilled while refueling Amtrak locomotive at Union Station.
Lat/Long: 45.5285 / -122.6766
Source: Railway
Media: Coding for the PS/BC Oil Spill Database
Responsible Company: Quality Rail Services Inc.
Responsible Address: 14828 W 6th Ave Ste 12B
Responsible City,St,Zip: Golden, CO 8042001-50
Unknown Quantity Released: Not reported
Maximum Potential Quantity: Not reported
Quantity Recovered: Not reported

Name: Not reported
Address: 800 NW 6TH AVE
City,State,Zip: PORTLAND, OR 97209-3715
Facility ID: 2008-0157
Incident Status: Archive
Material: Diesel fuel
Quantity: 200
Unit of Measure: Gallons
Release Date: 01/13/2008
Description: 50-200 Gallons of diesel spilled while refueling Amtrak locomotive at Union Station.
Lat/Long: 45.5285 / -122.6766
Source: Railway
Media: Non-saturated soil, rock, etc.
Responsible Company: Quality Rail Services Inc.
Responsible Address: 14828 W 6th Ave Ste 12B
Responsible City,St,Zip: Golden, CO 8042001-50
Unknown Quantity Released: Not reported
Maximum Potential Quantity: Not reported
Quantity Recovered: Not reported

NPDES:
Name: AMTRAK - UNION STATION
Address: 800 NW 6TH AVE
City,State,Zip: PORTLAND, OR 97209
WQ File Nbr: 109826
Legal Name: NATIONAL RAILROAD PASSENGER CORPORATION

UNION STATION - PTLD DEV COM (Continued) **U000432413**

Region:	NWR
Pri SIC:	4013
Latitude:	45.5285
Longitude:	-122.6763
Category:	STM
Permit Type:	GEN12Z
Permit Active:	True
Permit Description:	Stormwater; NPDES specific SIC codes
Expiration Date:	07/01/2026
EPA Number:	ORR802278
UIC Facility:	False
Admin Agent:	City of Portland
Last Action Date:	07/01/2021
Permit Writer:	Not reported
Compliance Inspector:	PORTLAND
DMR Reviewer:	Not reported
Application Number:	949275
Class:	MINOR
Start Date:	03/07/1998
Region Decode:	North West Region
Ownership:	Not reported
Permit Group:	Not reported
EPA Class:	Not reported
Permit Number:	Not reported

CQ378 **HOYT STREET RAILYARD - BLOCK 17** **OR ECSI** **S115330274**
SW **1315 NW 11TH AVE.** **OR ENG CONTROLS** **N/A**
1/2-1 **PORTLAND, OR 97209** **OR INST CONTROL**
0.939 mi. **OR VCP**
4958 ft. **Site 2 of 2 in cluster CQ**

Relative:
Lower

Actual:
38 ft.

ECSI:

Name:	HOYT STREET RAILYARD - BLOCK 17
Address:	1315 NW 11TH AVE.
City,State,Zip:	PORTLAND, OR 97209
State ID Number:	5867
Brown ID:	0
Study Area:	False
Region ID:	2
Legislatve ID:	831
Investigation:	No Further Action
FACA ID:	129953
Further Action:	0
Lat/Long (dms):	45 31 57.00 / -122 40 57.70
County Code:	26.00
Score Value:	Not reported
Cerclis ID:	Not reported
Township Coord.:	1.00
Township Zone:	N
Range Coord:	1.00
Range Zone:	E
Section Coord:	34
Qtr Section:	BB
Tax Lots:	2630, 2631, 2632, 2633
Size:	0.92 acres
NPL:	False
Orphan:	False
Updated By:	GWISTAR

HOYT STREET RAILYARD - BLOCK 17 (Continued) **S115330274**

Update Date: 09/29/2016
Created Date: 12/18/2013
Decode For RegionID: Northwest Region
Decode For BrownID: Not reported
Decode For Furtheract: Not reported
Decode For Investstat: No Further Action
Decode For Legislative: Owner, operator or other party under agreement, order or consent decree under ORS 465.200 or 465.420
Alias Name: Block 17 Urban Development

Hazardous Release:
Substance ID.: 121462
Haz Release ID: 388261
Qty Released: unknown
Date Released: unknown
Update Date: 10/13/2015
Update By: KDANA
Substance Code: 56-55-3
Substance Name: BENZO(a)ANTHRACENE
Substance Abbrev.: Not reported
Substance Category ID: 8475
Substance Category: Semi-volatiles
Category Level: Not reported
Created By: Not reported
Created Date: 12/17/2002
Substance Category ID: 8475
Substance Category: Semi-volatiles
Category Level: Not reported
Created By: Not reported
Created Date: 12/17/2002
Substance Alias ID: 318790
Sub Alias Name: BENZ(a)ANTHRACENE
Substance Alias ID: 318791
Sub Alias Name: BENZANTHRACENE,1,2-
Substance Alias ID: 318792
Sub Alias Name: BENZANTHRENE
Substance Alias ID: 318793
Sub Alias Name: BENZOANTHRACENE
Substance Alias ID: 318794
Sub Alias Name: BENZPHENANTHRENE,2,3-
Substance Alias ID: 318795
Sub Alias Name: NAPHTHANTHRACENE
Substance Alias ID: 318796
Sub Alias Name: TETRAPHENE
Comment ID: 305693
Release Code: Media Contamination Footnote
Release Comments: Highest concentrations detected in B-22 (2003) and EB-6D (2013)
Decode for Relcomcd: Media Contamination Footnote
Sampling Result ID: 350770
Feature Id: 0
Hazard Release Id: 388261
Medium: 703
Substance Abbrev.: 0
Unit Code: 7
Observation: False
Owner Operator: False
Lab Data: True
Sample Depth: 5-10 ft bgs

HOYT STREET RAILYARD - BLOCK 17 (Continued) **S115330274**

Start Date: 05/15/2003
End Date: 05/15/2003
Min Concentration: Not reported
Max Concentration: 2.66
Sample Comment: up to 2.66 ppm
Last Update By: KDANA
Update Date: 10/13/2015
Decode for MediumID: Soil
Sampling Result ID: 350778
Feature Id: 0
Hazard Release Id: 388261
Medium: 703
Substance Abbrev.: 0
Unit Code: 7
Observation: False
Owner Operator: False
Lab Data: True
Sample Depth: 25 ft bgs
Start Date: 07/18/2013
End Date: 07/19/2013
Min Concentration: Not reported
Max Concentration: 2.10
Sample Comment: up to 2.1 ppm
Last Update By: KDANA
Update Date: 10/28/2015
Decode for MediumID: Soil

Substance ID.: 121374
Haz Release ID: 388262
Qty Released: unknown
Date Released: unknown
Update Date: 10/13/2015
Update By: KDANA
Substance Code: 50-32-8
Substance Name: BENZO(a)PYRENE
Substance Abbrev.: Not reported
Substance Category ID: 8476
Substance Category: Semi-volatiles
Category Level: Not reported
Created By: Not reported
Created Date: 12/17/2002
Substance Category ID: 8476
Substance Category: Semi-volatiles
Category Level: Not reported
Created By: Not reported
Created Date: 12/17/2002
Substance Alias ID: 318559
Sub Alias Name: B(a)P
Substance Alias ID: 318560
Sub Alias Name: BENZOPYRENE,3,4-
Substance Alias ID: 318561
Sub Alias Name: BENZPYRENE,3,4-
Substance Alias ID: 318562
Sub Alias Name: BP
Comment ID: 305695
Release Code: Media Contamination Footnote
Release Comments: Highest concentrations detected in B-22 (2003) and EB-6D (2013)

HOYT STREET RAILYARD - BLOCK 17 (Continued) **S115330274**

Decode for Relcomcd: Media Contamination Footnote
Sampling Result ID: 350771
Feature Id: 0
Hazard Release Id: 388262
Medium: 703
Substance Abbrev.: 0
Unit Code: 7
Observation: False
Owner Operator: False
Lab Data: True
Sample Depth: 5-10 ft bgs
Start Date: 05/15/2003
End Date: 05/15/2003
Min Concentration: Not reported
Max Concentration: 1.87
Sample Comment: up to 1.87 ppm
Last Update By: KDANA
Update Date: 10/13/2015
Decode for MediumID: Soil
Sampling Result ID: 350779
Feature Id: 0
Hazard Release Id: 388262
Medium: 703
Substance Abbrev.: 0
Unit Code: 7
Observation: False
Owner Operator: False
Lab Data: True
Sample Depth: 25 ft bgs
Start Date: 07/18/2013
End Date: 07/19/2013
Min Concentration: Not reported
Max Concentration: 1.90
Sample Comment: up to 1.9 ppm
Last Update By: KDANA
Update Date: 10/28/2015
Decode for MediumID: Soil

Substance ID.: 121192
Haz Release ID: 388263
Qty Released: unknown
Date Released: unknown
Update Date: 10/13/2015
Update By: KDANA
Substance Code: 205-99-2
Substance Name: BENZO(b)FLUORANTHENE
Substance Abbrev.: Not reported
Substance Category ID: 8477
Substance Category: Semi-volatiles
Category Level: Not reported
Created By: Not reported
Created Date: 12/17/2002
Substance Category ID: 8477
Substance Category: Semi-volatiles
Category Level: Not reported
Created By: Not reported
Created Date: 12/17/2002

HOYT STREET RAILYARD - BLOCK 17 (Continued) **S115330274**

Substance Alias ID: 317390
Sub Alias Name: B(b)F
Substance Alias ID: 317391
Sub Alias Name: BENZ(e)ACEPHENANTHRYLENE
Substance Alias ID: 317392
Sub Alias Name: BENZFLUORANTHENE,3,4-
Substance Alias ID: 317393
Sub Alias Name: BENZOFLUORANTHENE,2,3-
Substance Alias ID: 317394
Sub Alias Name: BENZOFLUORANTHENE,3,4-
Comment ID: 305697
Release Code: Media Contamination Footnote
Release Comments: Highest concentrations detected in B-22 (2003) and EB-6D (2013)
Decode for Relcomcd: Media Contamination Footnote
Sampling Result ID: 350772
Feature Id: 0
Hazard Release Id: 388263
Medium: 703
Substance Abbrev.: 0
Unit Code: 7
Observation: False
Owner Operator: False
Lab Data: True
Sample Depth: 5-10 ft bgs
Start Date: 05/15/2003
End Date: 05/15/2003
Min Concentration: Not reported
Max Concentration: 1.03
Sample Comment: up to 1.03 ppm
Last Update By: KDANA
Update Date: 10/13/2015
Decode for MediumID: Soil
Sampling Result ID: 350780
Feature Id: 0
Hazard Release Id: 388263
Medium: 703
Substance Abbrev.: 0
Unit Code: 7
Observation: False
Owner Operator: False
Lab Data: True
Sample Depth: 25 ft bgs
Start Date: 07/18/2013
End Date: 07/19/2013
Min Concentration: Not reported
Max Concentration: 1.50
Sample Comment: up to 1.5 ppm
Last Update By: KDANA
Update Date: 10/28/2015
Decode for MediumID: Soil

Substance ID.: 121415
Haz Release ID: 388264
Qty Released: unknown
Date Released: unknown
Update Date: 10/13/2015
Update By: KDANA

HOYT STREET RAILYARD - BLOCK 17 (Continued) **S115330274**

Substance Code: 53-70-3
Substance Name: DIBENZO(a,h)ANTHRACENE
Substance Abbrev.: Not reported
Substance Category ID: 8499
Substance Category: Semi-volatiles
Category Level: Not reported
Created By: Not reported
Created Date: 12/17/2002
Substance Category ID: 8499
Substance Category: Semi-volatiles
Category Level: Not reported
Created By: Not reported
Created Date: 12/17/2002
Substance Alias ID: 318667
Sub Alias Name: DB(a,h)A
Substance Alias ID: 318668
Sub Alias Name: DIBENZ(a,h)ANTHRACENE
Substance Alias ID: 318669
Sub Alias Name: DIBENZANTHRACENE,1,2-5,6-
Substance Alias ID: 318670
Sub Alias Name: DIBENZANTHRACENE,1,2:5,6-
Comment ID: 305699
Release Code: Media Contamination Footnote
Release Comments: Highest concentrations detected in B-22 (2003) and EB-6D (2013)
Decode for Relcomcd: Media Contamination Footnote
Sampling Result ID: 350773
Feature Id: 0
Hazard Release Id: 388264
Medium: 703
Substance Abbrev.: 0
Unit Code: 7
Observation: False
Owner Operator: False
Lab Data: True
Sample Depth: 5-10 ft bgs
Start Date: 05/15/2003
End Date: 05/15/2003
Min Concentration: Not reported
Max Concentration: .28
Sample Comment: up to 0.278 ppm
Last Update By: KDANA
Update Date: 10/13/2015
Decode for MediumID: Soil
Sampling Result ID: 350781
Feature Id: 0
Hazard Release Id: 388264
Medium: 703
Substance Abbrev.: 0
Unit Code: 7
Observation: False
Owner Operator: False
Lab Data: True
Sample Depth: 25 ft bgs
Start Date: 07/18/2013
End Date: 07/18/2013
Min Concentration: Not reported
Max Concentration: .18

HOYT STREET RAILYARD - BLOCK 17 (Continued) **S115330274**

Sample Comment: up to 0.18 ppm
Last Update By: KDANA
Update Date: 10/28/2015
Decode for MediumID: Soil

Substance ID.: 121176
Haz Release ID: 388265
Qty Released: unknown
Date Released: unknown
Update Date: 10/13/2015
Update By: KDANA
Substance Code: 193-39-5
Substance Name: INDENO(1,2,3-cd)PYRENE
Substance Abbrev.: Not reported
Substance Category ID: 8493
Substance Category: Semi-volatiles
Category Level: Not reported
Created By: Not reported
Created Date: 12/17/2002
Substance Category ID: 8493
Substance Category: Semi-volatiles
Category Level: Not reported
Created By: Not reported
Created Date: 12/17/2002
Substance Alias ID: 317339
Sub Alias Name: PHENYLENEPYRENE,2,3-
Substance Alias ID: 317340
Sub Alias Name: PHENYLENEPYRENE,o-
Comment ID: 305701
Release Code: Media Contamination Footnote
Release Comments: Highest concentrations detected in B-22 (2003) and EB-6D (2013)
Decode for Relcomcd: Media Contamination Footnote
Sampling Result ID: 350774
Feature Id: 0
Hazard Release Id: 388265
Medium: 703
Substance Abbrev.: 0
Unit Code: 7
Observation: False
Owner Operator: False
Lab Data: True
Sample Depth: 5-10 ft bgs
Start Date: 05/15/2003
End Date: 05/15/2003
Min Concentration: Not reported
Max Concentration: .89
Sample Comment: up to 0.885 ppm
Last Update By: KDANA
Update Date: 10/13/2015
Decode for MediumID: Soil
Sampling Result ID: 350782
Feature Id: 0
Hazard Release Id: 388265
Medium: 703
Substance Abbrev.: 0
Unit Code: 7
Observation: False

HOYT STREET RAILYARD - BLOCK 17 (Continued) **S115330274**

Owner Operator: False
Lab Data: True
Sample Depth: 25 ft bgs
Start Date: 07/18/2013
End Date: 07/19/2013
Min Concentration: Not reported
Max Concentration: .59
Sample Comment: up to 0.59 ppm
Last Update By: KDANA
Update Date: 10/28/2015
Decode for MediumID: Soil

Substance ID.: 121639
Haz Release ID: 388266
Qty Released: unknown
Date Released: unknown
Update Date: 10/13/2015
Update By: KDANA
Substance Code: 7439-92-1
Substance Name: LEAD
Substance Abbrev.: Not reported
Substance Category ID: 8466
Substance Category: Inorganics
Category Level: Not reported
Created By: Not reported
Created Date: 12/17/2002
Substance Category ID: 8466
Substance Category: Inorganics
Category Level: Not reported
Created By: Not reported
Created Date: 12/17/2002
Substance Alias ID: 319256
Sub Alias Name: PB
Comment ID: 305703
Release Code: Media Contamination Footnote
Release Comments: Highest concentrations detected in B-20
Decode for Relcomcd: Media Contamination Footnote
Sampling Result ID: 350775
Feature Id: 0
Hazard Release Id: 388266
Medium: 703
Substance Abbrev.: 0
Unit Code: 7
Observation: False
Owner Operator: False
Lab Data: True
Sample Depth: 0-5 ft bgs
Start Date: 05/15/2003
End Date: 05/15/2003
Min Concentration: Not reported
Max Concentration: 3260.00
Sample Comment: up to 3,260 ppm
Last Update By: KDANA
Update Date: 10/13/2015
Decode for MediumID: Soil
Sampling Result ID: 350776
Feature Id: 0

HOYT STREET RAILYARD - BLOCK 17 (Continued) **S115330274**

Hazard Release Id: 388266
Medium: 699
Substance Abbrev.: 0
Unit Code: 109
Observation: False
Owner Operator: False
Lab Data: True
Sample Depth: 0-5 ft bgs
Start Date: 05/15/2003
End Date: 05/15/2003
Min Concentration: Not reported
Max Concentration: 4.11
Sample Comment: up to 4.11 mg/l
Last Update By: KDANA
Update Date: 10/13/2015
Decode for MediumID: Leachate

Substance ID.: 121989
Haz Release ID: 388267
Qty Released: unknown
Date Released: unknown
Update Date: 10/13/2015
Update By: KDANA
Substance Code: ECD200
Substance Name: OIL OR FUEL RELATED COMPOUNDS
Substance Abbrev.: Not reported
Substance Category ID: 8532
Substance Category: Petroleum Related Releases for OSPIRG Report
Category Level: Not reported
Created By: Not reported
Created Date: 12/17/2002
Substance Category ID: 8532
Substance Category: Petroleum Related Releases for OSPIRG Report
Category Level: Not reported
Created By: Not reported
Created Date: 12/17/2002
Comment ID: 305705
Release Code: Media Contamination Footnote
Release Comments: Highest concentration detected in B-23
Decode for Relcomcd: Media Contamination Footnote
Sampling Result ID: 350777
Feature Id: 0
Hazard Release Id: 388267
Medium: 703
Substance Abbrev.: 0
Unit Code: 7
Observation: False
Owner Operator: False
Lab Data: True
Sample Depth: 10-14 ft bgs
Start Date: 05/15/2003
End Date: 05/15/2003
Min Concentration: Not reported
Max Concentration: 931.00
Sample Comment: up to 931 ppm
Last Update By: KDANA
Update Date: 10/13/2015

HOYT STREET RAILYARD - BLOCK 17 (Continued) **S115330274**

Decode for MediumID: Soil

Narrative:

NARR ID: 5754981
NARR Code: Contamination
Created By: CHARMAN
Created Date: 01/13/2014
Updated By: KDANA
Updated Date: 03/16/2016
Decode for NarcdID: Contamination
NARR Comments: (03/10/2016 KPD/ICP) The site was initially investigated as part of the Hoyt Street Railyard project (ECSI #1080). Soil samples were collected from test pits at the site in October 1998 and were analyzed for diesel, oil and lead, finding up to 290 ppm oil and 300 ppm lead. Additional soil samples were collected from 12 borings advanced through the streets around the block in May 2003. Oil (up to 931 ppm) and lead (up to 3,260 ppm) were detected, along with PAHs. Ten borings were advanced on the block in January 2013, and three soil samples were collected from each boring to depths of 12 ft bgs. The 30 soil samples were analyzed for petroleum and PAHs, along with either total lead or metals and VOCs. Low levels of oil, lead and PAHs were detected. Ten additional borings were advanced to 28 ft bgs in July 2013, and three soil samples were collected from each boring from 12-28 ft bgs. All 30 soil samples were analyzed for diesel, oil, PAHs and lead. Generally low levels of contaminants were detected.

NARR ID: 5755819
NARR Code: Data Sources
Created By: KDANA
Created Date: 09/30/2015
Updated By: KDANA
Updated Date: 03/02/2016
Decode for NarcdID: Data Sources
NARR Comments: 1) EMCON <quot>Results of Phase 2 Supplemental Soil Investigation<quot> [December 18, 1998]. 2) DEQ <quot>Record of Decision<quot> for Hoyt Street Railyard [December 15, 2000]. 3) Anchor <quot>Environmental Construction Report<quot> [June 2004]. 4) Terracon <quot>Limited Site Investigation<quot> [August 8, 2013]. 5) Terracon <quot>Revised Soil Management Plan<quot> [December 6, 2013]. 6) Terracon <quot>Soil Management Report<quot> [July 29, 2015]. 7) DEQ <quot>Staff Closure Memo<quot> [February 25, 2016].

NARR ID: 5755838
NARR Code: Hazardous Substance/Waste Types
Created By: KDANA
Created Date: 10/14/2015
Updated By: KDANA
Updated Date: 10/14/2015
Decode for NarcdID: Hazardous Substance/Waste Types
NARR Comments: Polycyclic aromatic hydrocarbons (PAH), heavy oils, and lead

NARR ID: 5755623
NARR Code: Site Location
Created By: KDANA
Created Date: 03/26/2015
Updated By: KDANA
Updated Date: 09/30/2015
Decode for NarcdID: Site Location

HOYT STREET RAILYARD - BLOCK 17 (Continued) **S115330274**

NARR Comments: The site covers the city block bounded by NW Pettygrove Street to the north, NW Overton Street to the south, NW 11th Avenue to the east, and NW 12th Avenue to the west.

NARR ID: 5756014
NARR Code: Manner of Release
Created By: KDANA
Created Date: 02/29/2016
Updated By: KDANA
Updated Date: 02/29/2016
Decode for NarcdID: Manner of Release
NARR Comments: Manner and time of releases unknown

NARR ID: 5755622
NARR Code: Site Ownership
Created By: KDANA
Created Date: 03/26/2015
Updated By: KDANA
Updated Date: 11/03/2015
Decode for NarcdID: Site Ownership
NARR Comments: The site was owned by Burlington Northern Santa Fe (BNSF) Railway Company and its predecessors from the early 1900s until 1988. The site was acquired for redevelopment by Hoyt Street Properties, LLC in 1994. Hoyt Street transferred the site to Block 17 Holdings, LLC around January 2014.

NARR ID: 5755839
NARR Code: Pathways Other Hazards
Created By: KDANA
Created Date: 10/14/2015
Updated By: KDANA
Updated Date: 02/29/2016
Decode for NarcdID: Pathways & Other Hazards
NARR Comments: Soils at the site were generally a sandy silt fill to 4 ft bgs, underlain by sand (4-24 ft bgs) and clay (24-28 ft bgs). Groundwater was encountered at about 20 ft bgs. Groundwater flows northeast toward the Willamette River, approximately 750 ft from the site. Stormwater is directed to the City of Portland's combined sewer system.

NARR ID: 5755878
NARR Code: Remedial Action
Created By: KDANA
Created Date: 11/03/2015
Updated By: KDANA
Updated Date: 03/16/2016
Decode for NarcdID: Remedial Action
NARR Comments: (03/10/2016 KPD/ICP) Between May 2003 and February 2004, Block 17 and surrounding blocks and streets were raised several feet with imported clean fill as part of the remediation of the Hoyt Street Railyard (ECSI #1080). With the exception of the pre-existing NW 12th Avenue, geotextile markers and five feet of fill were placed beneath the streets around Block 17 to provide clean utility corridors. Construction on Block 17 began in February 2014. Excavations for the building foundation and two levels of subgrade parking were conducted from February through November 2014. The excavation pit covered an area 200 ft x 200 ft and extended 17-24 ft bgs. Additional

HOYT STREET RAILYARD - BLOCK 17 (Continued) **S115330274**

excavations for stormwater lines and vaults were conducted in May 2015. A total of 43,785 tons (29,600 cubic yards) of soils were removed from the site and shipped to the Hillsboro Landfill for disposal. Approximately 6,258 tons of clean fill (aggregate) were brought onto the site for use as backfill. All soils outside the building foundation were covered by a geotextile marker and five feet of clean fill, and capped with sidewalks or landscaping.

NARR ID: 5756013
NARR Code: Health Threats
Created By: KDANA
Created Date: 02/29/2016
Updated By: GWISTAR
Updated Date: 03/22/2017
Decode for NarcdID: Health Threats
NARR Comments: Residual concentrations of PAHs and other soil contaminants posed potential direct contact risks to urban residents and occupants of Block 17. To address the risks, the site was capped with buildings, pavement, and/or five feet of clean soil. A License and Declaration of Restrictions requiring maintenance of the cap was recorded with the Block 17 property deed in December 2013.

NARR ID: 5754983
NARR Code: Site History
Created By: CHARMAN
Created Date: 01/13/2014
Updated By: KDANA
Updated Date: 02/29/2016
Decode for NarcdID: Site History
NARR Comments: The area around the site was originally occupied by Couch Lake and surrounding marshlands. The area was filled in with 10-20 feet of material around 1900. The Hoyt Street Railyard was established by 1911 and operated by Burlington Northern Railroad and its predecessors. In 1994 the railyard was sold to Hoyt Street Properties, LLC for redevelopment. Hoyt Street leased the railyard to Burlington Northern from 1994 through 1998, after which rail activity ceased. In August 1995 Burlington Northern signed an Order on Consent with DEQ to investigate and clean up environmental contamination at the railyard. Burlington Northern completed a Remedial Investigation in October 1996, a Risk Assessment in February 1998, and a Feasibility Study in July 1999. DEQ issued a Record of Decision for the railyard in December 2000.

Site Control:
Site Control #: 1083
Control Number: 4
Begin Date: 12/13/2013
End Date: Not reported
Frequency Of Review: 60
Last Reviewed By: Kevin Dana
Last Reviewed Date: 12/13/2013
Last Update By: KDAUGHE
Last Updated Date: 08/24/2022
Site Comment: No use of groundwater at the property for consumption or other beneficial use.

Site Control #: 1084
Control Number: 5

HOYT STREET RAILYARD - BLOCK 17 (Continued) **S115330274**

Begin Date: 12/13/2013
End Date: Not reported
Frequency Of Review: 60
Last Reviewed By: Kevin Dana
Last Reviewed Date: 12/13/2013
Last Update By: KDAUGHE
Last Updated Date: 08/24/2022
Site Comment: Detached single family residential use of the property is prohibited, as is any agricultural use resulting in plant harvest.

Site Control #: 984
Control Number: 3
Begin Date: 12/13/2013
End Date: Not reported
Frequency Of Review: 60
Last Reviewed By: Kevin Dana
Last Reviewed Date: 12/13/2013
Last Update By: KDAUGHE
Last Updated Date: 08/24/2022
Site Comment: <quot>License and Declaration of Restrictions<quot>, recorded by Multnomah County; it prohibits beneficial groundwater use and residential redevelopment, and requires maintenance of a cap.

Site Control #: 1085
Control Number: 20
Begin Date: 12/13/2013
End Date: Not reported
Frequency Of Review: 60
Last Reviewed By: Kevin Dana
Last Reviewed Date: 12/13/2013
Last Update By: KDAUGHE
Last Updated Date: 08/24/2022
Site Comment: Except upon prior written approval from DEQ, no operations or uses shall be made on or of the Property that will or likely will penetrate any surface cover required under the ROD or jeopardize the cover's functional integrity, including without limitation any excavation, drilling, scraping, or erosion. The Owner of the Property shall maintain the surface cover and any other permanant feature of the remedy described in the ROD in accordance with the Monitoring and Maintenance Plan approved in writing by DEQ for the Property pursuant to the Consent Decree.

Administrative Action:
Action ID: 9424
Region: Not reported
Complete Date: 12/18/2013
Rank Value: Not reported
Cleanup Flag: False
Created Date: 12/18/2013
Decode for AgencyID: Department of Environmental Quality
Decode for RegionID: Not reported
Category: Administrative Action
Action Code Flag: False
Action: Site added to database
Further Action: Not reported
Comments: Not reported

Action ID: 9433

HOYT STREET RAILYARD - BLOCK 17 (Continued) **S115330274**

Region: Northwestern Region
Complete Date: 03/10/2016
Rank Value: Not reported
Cleanup Flag: False
Created Date: 12/18/2013
Decode for AgencyID: Department of Environmental Quality
Decode for RegionID: Northwest Region
Category: Remedial Action
Action Code Flag: False
Action: INDEPENDENT CLEANUP
Further Action: 0
Comments: Not reported

Action ID: 9434
Region: Northwestern Region
Complete Date: Not reported
Rank Value: Not reported
Cleanup Flag: False
Created Date: 11/03/2015
Decode for AgencyID: Department of Environmental Quality
Decode for RegionID: Northwest Region
Category: Remedial Action
Action Code Flag: False
Action: Institutional Control
Further Action: 0
Comments: Not reported

Action ID: 9411
Region: Northwestern Region
Complete Date: 03/10/2016
Rank Value: Not reported
Cleanup Flag: False
Created Date: 03/16/2016
Decode for AgencyID: Department of Environmental Quality
Decode for RegionID: Northwest Region
Category: Remedial Action
Action Code Flag: False
Action: No Further Action (Conditional)
Further Action: 0
Comments: Not reported

Operations:
Operation Id: 135934
Operation Status: Inactive
Common Name: Hoyt Street Railyard
Yrs of Operation: 1911-1998
Comments: Railroad switching, storage, and fueling yard
Updated Date: 11/03/2015
Updated By: KDANA
Decode for OpstatID: Inactive
Operations SIC Id: 199369
SIC Code: 4011
Created By: KDANA
Created Date: 03/26/2015

Enginering Control:
Name: HOYT STREET RAILYARD - BLOCK 17

HOYT STREET RAILYARD - BLOCK 17 (Continued) **S115330274**

Address:	1315 NW 11TH AVE.
City,State,Zip:	PORTLAND, OR 97209
Site Control Sequence #:	1085
Site Id:	5867
Control Sequence #:	20
Begin Date:	12/13/2013
End Date:	Not reported
Frequency Of Review:	60
Last Reviewed By:	Kevin Dana
Last Review Date:	12/13/2013
Last Updated By:	KDAUGHE
Last Updated Date:	08/24/2022
Group Sequence #:	5
Control Code:	CLPS
Control Description:	Contamination left in place, Soil
FK Type Code:	2
Group Code:	CIP
Group Description:	Contamination Contained in Place
Type Code:	E
Type Description:	Engineering
Comments:	Except upon prior written approval from DEQ, no operations or uses shall be made on or of the Property that will or likely will penetrate any surface cover required under the ROD or jeopardize the cover's functional integrity, including without limitation any excavation, drilling, scraping, or erosion. The Owner of the Property shall maintain the surface cover and any other permanant feature of the remedy described in the ROD in accordance with the Monitoring and Maintenance Plan approved in writing by DEQ for the Property pursuant to the Consent Decree.

Institutional Control:

Name:	HOYT STREET RAILYARD - BLOCK 17
Address:	1315 NW 11TH AVE.
City,State,Zip:	PORTLAND, OR 97209
Site Control Sequence #:	984
Site Id:	5867
Control Sequence #:	3
Begin Date:	12/13/2013
End Date:	Not reported
Frequency Of Review:	60
Last Reviewed By:	Kevin Dana
Last Review Date:	12/13/2013
Last Updated By:	KDAUGHE
Last Updated Date:	08/24/2022
Group Sequence #:	2
Control Code:	EES
Control Description:	Easement Equitable Servitude
FK Type Code:	1
Group Code:	PR
Group Description:	Proprietary
Type Code:	I
Type Description:	Institutional
Comments:	<quot>License and Declaration of Restrictions<quot>, recorded by Multnomah County; it prohibits beneficial groundwater use and residential redevelopment, and requires maintenance of a cap.

Name: HOYT STREET RAILYARD - BLOCK 17

HOYT STREET RAILYARD - BLOCK 17 (Continued) **S115330274**

Address:	1315 NW 11TH AVE.
City,State,Zip:	PORTLAND, OR 97209
Site Control Sequence #:	1083
Site Id:	5867
Control Sequence #:	4
Begin Date:	12/13/2013
End Date:	Not reported
Frequency Of Review:	60
Last Reviewed By:	Kevin Dana
Last Review Date:	12/13/2013
Last Updated By:	KDAUGHE
Last Updated Date:	08/24/2022
Group Sequence #:	2
Control Code:	USG
Control Description:	Use Restriction Groundwater
FK Type Code:	1
Group Code:	PR
Group Description:	Proprietary
Type Code:	I
Type Description:	Institutional
Comments:	No use of groundwater at the property for consumption or other beneficial use.

Name:	HOYT STREET RAILYARD - BLOCK 17
Address:	1315 NW 11TH AVE.
City,State,Zip:	PORTLAND, OR 97209
Site Control Sequence #:	1084
Site Id:	5867
Control Sequence #:	5
Begin Date:	12/13/2013
End Date:	Not reported
Frequency Of Review:	60
Last Reviewed By:	Kevin Dana
Last Review Date:	12/13/2013
Last Updated By:	KDAUGHE
Last Updated Date:	08/24/2022
Group Sequence #:	2
Control Code:	USL
Control Description:	Use Restriction Land
FK Type Code:	1
Group Code:	PR
Group Description:	Proprietary
Type Code:	I
Type Description:	Institutional
Comments:	Detached single family residential use of the property is prohibited, as is any agricultural use resulting in plant harvest.

VCS:

Name:	HOYT STREET RAILYARD - BLOCK 17
Address:	1315 NW 11TH AVE.
City,State,Zip:	PORTLAND, OR 97209
ECS Site ID:	5867
Facility Size:	0.92 acres
Action:	INDEPENDENT CLEANUP
Start Date:	12/13/2013
End Date:	03/10/2016
Program:	ICP

HOYT STREET RAILYARD - BLOCK 17 (Continued) **S115330274**

Latitude:	45.5325
Longitude:	-122.6827

Name:	HOYT STREET RAILYARD - BLOCK 17
Address:	1315 NW 11TH AVE.
City,State,Zip:	PORTLAND, OR 97209
ECS Site ID:	5867
Facility Size:	0.92 acres
Action:	Institutional Control
Start Date:	12/13/2013
End Date:	Not reported
Program:	ICP
Latitude:	45.5325
Longitude:	-122.6827

Name:	HOYT STREET RAILYARD - BLOCK 17
Address:	1315 NW 11TH AVE.
City,State,Zip:	PORTLAND, OR 97209
ECS Site ID:	5867
Facility Size:	0.92 acres
Action:	No Further Action (Conditional)
Start Date:	03/10/2016
End Date:	03/10/2016
Program:	ICP
Latitude:	45.5325
Longitude:	-122.6827

---

379 WSW 1/2-1 0.947 mi. 5001 ft. | **HOYT STREET RAILYARD - BLOCK 23**
1540 NW 13TH AVE.
PORTLAND, OR 97209 | **OR ECSI**
OR ENG CONTROLS
OR INST CONTROL
OR VCP | **S127977981**
N/A

Relative: Lower

Actual: 38 ft.

ECSI:

Name:	HOYT STREET RAILYARD - BLOCK 23
Address:	1540 NW 13TH AVE.
City,State,Zip:	PORTLAND, OR 97209
State ID Number:	6352
Brown ID:	0
Study Area:	False
Region ID:	Not reported
Legislatve ID:	831
Investigation:	Suspect
FACA ID:	155960
Further Action:	0
Lat/Long (dms):	45 32 1.00 / -122 41 4.00
County Code:	26.00
Score Value:	Not reported
Cerclis ID:	Not reported
Township Coord.:	1.00
Township Zone:	N
Range Coord:	1.00
Range Zone:	E
Section Coord:	28
Qtr Section:	DD
Tax Lots:	712
Size:	1.32 acres
NPL:	False

HOYT STREET RAILYARD - BLOCK 23 (Continued) **S127977981**

Orphan: False
Updated By: KDAUGHE
Update Date: 08/24/2022
Created Date: 07/15/2019
Decode For RegionID: Not reported
Decode For BrownID: Not reported
Decode For Furtheract: Not reported
Decode For Investstat: Suspect
Decode For Legislative: Owner, operator or other party under agreement, order or consent decree under ORS 465.200 or 465.420
Alias Name: Holden of Pearl

Hazardous Release:
Substance ID.: 121982
Haz Release ID: 388494
Qty Released: unknown
Date Released: unknown
Update Date: 12/18/2019
Update By: KDANA
Substance Code: ECD169
Substance Name: DIESEL - FUEL OIL
Substance Abbrev.: Not reported
Substance Category ID: 8529
Substance Category: Petroleum Related Releases for OSPIRG Report
Category Level: Not reported
Created By: Not reported
Created Date: 12/17/2002
Substance Category ID: 8529
Substance Category: Petroleum Related Releases for OSPIRG Report
Category Level: Not reported
Created By: Not reported
Created Date: 12/17/2002
Comment ID: 306098
Release Code: General Comments
Release Comments: Highest concentrations detected in borings EM-23A (1998) and DP-4 (2018)
Decode for Relcomcd: General Comments
Sampling Result ID: 351105
Feature Id: 0
Hazard Release Id: 388494
Medium: 703
Substance Abbrev.: 0
Unit Code: 7
Observation: False
Owner Operator: False
Lab Data: True
Sample Depth: 5-10 ft bgs
Start Date: 10/08/1998
End Date: 10/08/1998
Min Concentration: Not reported
Max Concentration: 3500.00
Sample Comment: up to 3,500 ppm
Last Update By: KDANA
Update Date: 12/18/2019
Decode for MediumID: Soil
Sampling Result ID: 351225
Feature Id: 0
Hazard Release Id: 388494

HOYT STREET RAILYARD - BLOCK 23 (Continued) **S127977981**

Medium: 703
Substance Abbrev.: 0
Unit Code: 7
Observation: False
Owner Operator: False
Lab Data: True
Sample Depth: 6-8 ft bgs
Start Date: 09/18/2018
End Date: 09/18/2018
Min Concentration: Not reported
Max Concentration: 3670.00
Sample Comment: up to 3,670 ppm
Last Update By: KDANA
Update Date: 07/12/2021
Decode for MediumID: Soil

Substance ID.: 121374
Haz Release ID: 388495
Qty Released: unknown
Date Released: unknown
Update Date: 12/18/2019
Update By: KDANA
Substance Code: 50-32-8
Substance Name: BENZO(a)PYRENE
Substance Abbrev.: Not reported
Substance Category ID: 8476
Substance Category: Semi-volatiles
Category Level: Not reported
Created By: Not reported
Created Date: 12/17/2002
Substance Category ID: 8476
Substance Category: Semi-volatiles
Category Level: Not reported
Created By: Not reported
Created Date: 12/17/2002
Substance Alias ID: 318559
Sub Alias Name: B(a)P
Substance Alias ID: 318560
Sub Alias Name: BENZOPYRENE,3,4-
Substance Alias ID: 318561
Sub Alias Name: BENZPYRENE,3,4-
Substance Alias ID: 318562
Sub Alias Name: BP
Comment ID: 306096
Release Code: General Comments
Release Comments: Highest concentration detected in boring DP-10 (2010)
Decode for Relcomcd: General Comments
Sampling Result ID: 351106
Feature Id: 0
Hazard Release Id: 388495
Medium: 703
Substance Abbrev.: 0
Unit Code: 7
Observation: False
Owner Operator: False
Lab Data: True
Sample Depth: 0-15 ft bgs

HOYT STREET RAILYARD - BLOCK 23 (Continued) **S127977981**

Start Date: 11/18/2010
End Date: 11/18/2010
Min Concentration: Not reported
Max Concentration: 13.90
Sample Comment: up to 13.9 ppm
Last Update By: KDANA
Update Date: 12/18/2019
Decode for MediumID: Soil

Substance ID.: 121415
Haz Release ID: 388496
Qty Released: unknown
Date Released: unknown
Update Date: 12/18/2019
Update By: KDANA
Substance Code: 53-70-3
Substance Name: DIBENZO(a,h)ANTHRACENE
Substance Abbrev.: Not reported
Substance Category ID: 8499
Substance Category: Semi-volatiles
Category Level: Not reported
Created By: Not reported
Created Date: 12/17/2002
Substance Category ID: 8499
Substance Category: Semi-volatiles
Category Level: Not reported
Created By: Not reported
Created Date: 12/17/2002
Substance Alias ID: 318667
Sub Alias Name: DB(a,h)A
Substance Alias ID: 318668
Sub Alias Name: DIBENZ(a,h)ANTHRACENE
Substance Alias ID: 318669
Sub Alias Name: DIBENZANTHRACENE,1,2-5,6-
Substance Alias ID: 318670
Sub Alias Name: DIBENZANTHRACENE,1,2:5,6-
Comment ID: 306097
Release Code: General Comments
Release Comments: Highest concentration detected in boring EM-23F
Decode for Relcomcd: General Comments
Sampling Result ID: 351107
Feature Id: 0
Hazard Release Id: 388496
Medium: 703
Substance Abbrev.: 0
Unit Code: 7
Observation: False
Owner Operator: False
Lab Data: True
Sample Depth: 5-10 ft bgs
Start Date: 10/07/1998
End Date: 10/07/1998
Min Concentration: Not reported
Max Concentration: 3.70
Sample Comment: up to 3.7 ppm
Last Update By: KDANA
Update Date: 12/18/2019

HOYT STREET RAILYARD - BLOCK 23 (Continued) **S127977981**

Decode for MediumID: Soil

Substance ID.: 121989
Haz Release ID: 388497
Qty Released: unknown
Date Released: unknown
Update Date: 12/18/2019
Update By: KDANA
Substance Code: ECD200
Substance Name: OIL OR FUEL RELATED COMPOUNDS
Substance Abbrev.: Not reported
Substance Category ID: 8532
Substance Category: Petroleum Related Releases for OSPIRG Report
Category Level: Not reported
Created By: Not reported
Created Date: 12/17/2002
Substance Category ID: 8532
Substance Category: Petroleum Related Releases for OSPIRG Report
Category Level: Not reported
Created By: Not reported
Created Date: 12/17/2002
Comment ID: 306102
Release Code: General Comments
Release Comments: Highest concentrations detected in borings EM-23B (1998) and DP-4 (2018)
Decode for Relcomcd: General Comments
Sampling Result ID: 351108
Feature Id: 0
Hazard Release Id: 388497
Medium: 703
Substance Abbrev.: 0
Unit Code: 7
Observation: False
Owner Operator: False
Lab Data: True
Sample Depth: 0-5 ft bgs
Start Date: 10/12/1998
End Date: 10/12/1998
Min Concentration: Not reported
Max Concentration: 4200.00
Sample Comment: up to 4,200 ppm
Last Update By: KDANA
Update Date: 12/18/2019
Decode for MediumID: Soil
Sampling Result ID: 351228
Feature Id: 0
Hazard Release Id: 388497
Medium: 703
Substance Abbrev.: 0
Unit Code: 7
Observation: False
Owner Operator: False
Lab Data: True
Sample Depth: 6-8 ft bgs
Start Date: 09/28/2018
End Date: 09/28/2018
Min Concentration: Not reported

HOYT STREET RAILYARD - BLOCK 23 (Continued) **S127977981**

Max Concentration: 6410.00
Sample Comment: up to 6,410 ppm
Last Update By: KDANA
Update Date: 07/12/2021
Decode for MediumID: Soil

Substance ID.: 121623
Haz Release ID: 388498
Qty Released: unknown
Date Released: unknown
Update Date: 12/18/2019
Update By: KDANA
Substance Code: 74-82-8
Substance Name: METHANE
Substance Abbrev.: Not reported
Comment ID: 306100
Release Code: Media Contamination Footnote
Release Comments: Other Medium = Soil Gas
Decode for Relcomcd: Media Contamination Footnote
Comment ID: 306101
Release Code: General Comments
Release Comments: Highest concentrations measured in borings DP-7 (2010) and MP-4 (2018)
Decode for Relcomcd: General Comments
Sampling Result ID: 351109
Feature Id: 0
Hazard Release Id: 388498
Medium: 700
Substance Abbrev.: 0
Unit Code: Not reported
Observation: True
Owner Operator: False
Lab Data: False
Sample Depth: 5 ft bgs
Start Date: 11/18/2010
End Date: 11/18/2010
Min Concentration: Not reported
Max Concentration: Not reported
Sample Comment: up to 49.5 pbv
Last Update By: KDANA
Update Date: 07/12/2021
Decode for MediumID: Other
Sampling Result ID: 351227
Feature Id: 0
Hazard Release Id: 388498
Medium: 700
Substance Abbrev.: 0
Unit Code: Not reported
Observation: True
Owner Operator: False
Lab Data: False
Sample Depth: 7 ft bgs
Start Date: 09/28/2018
End Date: 09/28/2018
Min Concentration: Not reported
Max Concentration: Not reported
Sample Comment: up to 63.4 pbv
Last Update By: KDANA

HOYT STREET RAILYARD - BLOCK 23 (Continued) **S127977981**

Update Date: 07/12/2021
Decode for MediumID: Other

Substance ID.: 121664
Haz Release ID: 388579
Qty Released: unknown
Date Released: unknown
Update Date: 07/12/2021
Update By: KDANA
Substance Code: 7440-38-2
Substance Name: ARSENIC
Substance Abbrev.: Not reported
Substance Category ID: 8439
Substance Category: Inorganics
Category Level: Not reported
Created By: Not reported
Created Date: 12/17/2002
Substance Category ID: 8439
Substance Category: Inorganics
Category Level: Not reported
Created By: Not reported
Created Date: 12/17/2002
Substance Alias ID: 319286
Sub Alias Name: AS
Comment ID: 306095
Release Code: General Comments
Release Comments: Highest concentration detected in boring DP-3 (2018)
Decode for Relcomcd: General Comments
Sampling Result ID: 351224
Feature Id: 0
Hazard Release Id: 388579
Medium: 703
Substance Abbrev.: 0
Unit Code: 7
Observation: False
Owner Operator: False
Lab Data: True
Sample Depth: 11.5-13.0 ft bgs
Start Date: 09/25/2018
End Date: 09/25/2018
Min Concentration: Not reported
Max Concentration: 12.70
Sample Comment: up to 12.7 ppm
Last Update By: KDANA
Update Date: 07/12/2021
Decode for MediumID: Soil

Substance ID.: 121639
Haz Release ID: 388580
Qty Released: unknown
Date Released: unknown
Update Date: 07/12/2021
Update By: KDANA
Substance Code: 7439-92-1
Substance Name: LEAD
Substance Abbrev.: Not reported
Substance Category ID: 8466

HOYT STREET RAILYARD - BLOCK 23 (Continued) **S127977981**

Substance Category: Inorganics
Category Level: Not reported
Created By: Not reported
Created Date: 12/17/2002
Substance Category ID: 8466
Substance Category: Inorganics
Category Level: Not reported
Created By: Not reported
Created Date: 12/17/2002
Substance Alias ID: 319256
Sub Alias Name: PB
Comment ID: 306099
Release Code: General Comments
Release Comments: Highest concentration detected in boring DP-1 (2018)
Decode for Relcomcd: General Comments
Sampling Result ID: 351226
Feature Id: 0
Hazard Release Id: 388580
Medium: 703
Substance Abbrev.: 0
Unit Code: 7
Observation: False
Owner Operator: False
Lab Data: True
Sample Depth: 5-7 ft bgs
Start Date: 09/25/2018
End Date: 09/25/2018
Min Concentration: Not reported
Max Concentration: 416.00
Sample Comment: up to 416 ppm
Last Update By: KDANA
Update Date: 07/12/2021
Decode for MediumID: Soil

Narrative:
NARR ID: 5757734
NARR Code: Contamination
Created By: KDANA
Created Date: 12/18/2019
Updated By: KDANA
Updated Date: 07/12/2021
Decode for NarcdID: Contamination
NARR Comments: The site was initially investigated as part of the Hoyt Street Railyard project (ECSI #1080). Soil samples were collected from six test pits on and adjacent to the site in October 1998. Diesel, heavy oils, lead, and PAHs were detected. Seven soil borings were advanced at the site in November 2010, finding the same contaminants in the soil. Methane was measured in five of the borings at concentrations above 5.0% by volume. The site was reinvestigated in September 2018. Borings were advanced in each quarter of the site (NW quarter, SE quarter, etc.) and three soil samples were collected from each boring. Diesel, heavy oils, and PAHs were detected, along with some elevated concentrations of metals (including arsenic and lead). Groundwater samples were collected from two of the borings. No significant groundwater contamination was identified. Four methane probes were also installed. Significant concentrations of methane were recorded in three of the probes.

HOYT STREET RAILYARD - BLOCK 23 (Continued) **S127977981**

NARR ID: 5757733
NARR Code: Data Sources
Created By: KDANA
Created Date: 12/18/2019
Updated By: KDANA
Updated Date: 07/14/2021
Decode for NarcdID: Data Sources
NARR Comments: 1) EMCON <quot>Results of Phase 2 Supplemental Soil Investigation<quot> for Hoyt Street Development [December 18, 1998]. 2) DEQ <quot>Record of Decision<quot> for Hoyt Street Railyard [December 15, 2000]. 3) DEQ <quot>Stipulation and Consent Decree<quot> for Hoyt Street Railyard [January 31, 2002]. 4) Anchor Environmental <quot>Phase V Environmental Soil Report<quot> [February 2006]. 5) GeoDesign <quot>Due Diligence Environmental Services<quot> [December 21, 2010]. 6) GeoDesign <quot>Limited Phase II Environmental Site Assessment<quot> [October 30, 2018]. 7) GeoDesign <quot>Contaminated Media Management Plan<quot> [September 23, 2019].

NARR ID: 5758181
NARR Code: Hazardous Substance/Waste Types
Created By: KDANA
Created Date: 07/12/2021
Updated By: KDANA
Updated Date: 07/14/2021
Decode for NarcdID: Hazardous Substance/Waste Types
NARR Comments: Diesel, heavy oils, methane, metals, and PAHs

NARR ID: 5757589
NARR Code: Site Location
Created By: KDANA
Created Date: 07/30/2019
Updated By: KDANA
Updated Date: 07/30/2019
Decode for NarcdID: Site Location
NARR Comments: The site covers a city block and is partially bounded by NW Raleigh Street to the north, NW Quimby Street to the south, and NW 13th Avenue to the west.

NARR ID: 5757732
NARR Code: Manner of Release
Created By: KDANA
Created Date: 12/18/2019
Updated By: KDANA
Updated Date: 12/18/2019
Decode for NarcdID: Manner of Release
NARR Comments: Manner and time of releases unknown

NARR ID: 5758182
NARR Code: Media Contamination
Created By: KDANA
Created Date: 07/12/2021
Updated By: KDANA
Updated Date: 07/12/2021
Decode for NarcdID: Media Contamination
NARR Comments: Soil, soil gas, and groundwater

NARR ID: 5757735

HOYT STREET RAILYARD - BLOCK 23 (Continued) **S127977981**

NARR Code: Pathways Other Hazards
Created By: KDANA
Created Date: 12/18/2019
Updated By: KDANA
Updated Date: 07/12/2021
Decode for NarcdID: Pathways & Other Hazards
NARR Comments: Soils at the site consisted of imported fill (silts, sands and gravels) extending 8-15 ft bgs, underlain by 5-10 ft of wood chips and sawdust. Native alluvial silts are present beneath the fill. The depth to groundwater is about 11-13 ft bgs.

NARR ID: 5757731
NARR Code: Site History
Created By: KDANA
Created Date: 12/18/2019
Updated By: KDANA
Updated Date: 12/18/2019
Decode for NarcdID: Site History
NARR Comments: The area around the site was originally marshlands extending southwest from the Willamette River. The area was filled in with soil and industrial debris in the 1880s. According to Sanborn maps, the site was part of the Willamette Steam Mill facility in 1889 and vacant in 1901. The site was incorporated into the Hoyt Street Railyard by 1911. In 1994, Burlington Northern Railroad sold the railyard to Hoyt Street Properties for redevelopment. Hoyt Street leased the railyard to Burlington Northern from 1994 through 1998, after which rail activity ceased. In August 1995, Burlington Northern signed an Order on Consent with DEQ to investigate and clean up environmental contamination at the railyard. Burlington Northern completed a Remedial Investigation in October 1996, a Risk Assessment in February 1998, and a Feasibility Study in July 1999. DEQ issued a Record of Decision for the railyard in December 2000.

Site Control:
Site Control #: 1317
Control Number: 3
Begin Date: 02/18/2020
End Date: Not reported
Frequency Of Review: 60
Last Reviewed By: Kevin Dana
Last Reviewed Date: 02/18/2020
Last Update By: KDAUGHE
Last Updated Date: 08/24/2022
Site Comment: <quot>License and Declaration of Restrictions<quot>, recorded by Multnomah County; it prohibits beneficial groundwater use and residential development, and requires maintenance of a cap.

Site Control #: 1318
Control Number: 4
Begin Date: 02/18/2020
End Date: Not reported
Frequency Of Review: 0
Last Reviewed By: Kevin Dana
Last Reviewed Date: Not reported
Last Update By: KDAUGHE
Last Updated Date: 08/24/2022
Site Comment: No use of groundwater at the property for consumption or other beneficial use.

HOYT STREET RAILYARD - BLOCK 23 (Continued) **S127977981**

Site Control #: 1319
Control Number: 5
Begin Date: 02/18/2020
End Date: Not reported
Frequency Of Review: 0
Last Reviewed By: Kevin Dana
Last Reviewed Date: Not reported
Last Update By: KDAUGHE
Last Updated Date: 08/24/2022
Site Comment: Detached single family residential use of the property is prohibited, as is any agricultural use resulting in plant harvest.

Site Control #: 1320
Control Number: 20
Begin Date: 02/18/2020
End Date: Not reported
Frequency Of Review: 0
Last Reviewed By: Kevin Dana
Last Reviewed Date: Not reported
Last Update By: KDAUGHE
Last Updated Date: 08/24/2022
Site Comment: Except upon prior written approval from DEQ, no operations or uses shall be made on or of the Property that will or likely will penetrate any surface cover required under the ROD or jeopardize the cover's functional integrity, including without limitation any excavation, drilling, scraping, or erosion. The Owner of the Property shall maintain the surface cover and any other permanent feature of the remedy described in the ROD in accordance with the Monitoring and Maintenance Plan approved in writing by DEQ for the Property pursuant to the Consent Decree.

Administrative Action:
Action ID: 9424
Region: Not reported
Complete Date: 07/15/2019
Rank Value: Not reported
Cleanup Flag: False
Created Date: 07/15/2019
Decode for AgencyID: Department of Environmental Quality
Decode for RegionID: Not reported
Category: Administrative Action
Action Code Flag: False
Action: Site added to database
Further Action: Not reported
Comments: Not reported

Action ID: 9511
Region: Northwestern Region
Complete Date: Not reported
Rank Value: Not reported
Cleanup Flag: False
Created Date: 07/15/2019
Decode for AgencyID: Department of Environmental Quality
Decode for RegionID: Northwest Region
Category: Remedial Action
Action Code Flag: False
Action: SITE INVESTIGATION
Further Action: 0

HOYT STREET RAILYARD - BLOCK 23 (Continued) **S127977981**

Comments: Not reported

Action ID: 9459
Region: Northwestern Region
Complete Date: 09/23/2019
Rank Value: Not reported
Cleanup Flag: False
Created Date: 07/14/2021
Decode for AgencyID: Department of Environmental Quality
Decode for RegionID: Northwest Region
Category: Remedial Action
Action Code Flag: False
Action: PRELIMINARY ASSESSMENT EQUIVALENT
Further Action: 0
Comments: Not reported

Operations:
Operation Id: 135981
Operation Status: Inactive
Common Name: Hoyt Street Railyard
Yrs of Operation: 1911-1998
Comments: Railroad switching, storage, and fueling yard
Updated Date: 07/30/2019
Updated By: KDANA
Decode for OpstatID: Inactive
Operations SIC Id: 199397
SIC Code: 4011
Created By: KDANA
Created Date: 07/30/2019

Enginering Control:
Name: HOYT STREET RAILYARD - BLOCK 23
Address: 1540 NW 13TH AVE.
City,State,Zip: PORTLAND, OR 97209
Site Control Sequence #: 1320
Site Id: 6352
Control Sequence #: 20
Begin Date: 02/18/2020
End Date: Not reported
Frequency Of Review: 0
Last Reviewed By: Kevin Dana
Last Review Date: Not reported
Last Updated By: KDAUGHE
Last Updated Date: 08/24/2022
Group Sequence #: 5
Control Code: CLPS
Control Description: Contamination left in place, Soil
FK Type Code: 2
Group Code: CIP
Group Description: Contamination Contained in Place
Type Code: E
Type Description: Engineering
Comments: Except upon prior written approval from DEQ, no operations or uses shall be made on or of the Property that will or likely will penetrate any surface cover required under the ROD or jeopardize the cover's functional integrity, including without limitation any excavation, drilling, scraping, or erosion. The Owner of the Property shall

HOYT STREET RAILYARD - BLOCK 23 (Continued) **S127977981**

maintain the surface cover and any other permanent feature of the remedy described in the ROD in accordance with the Monitoring and Maintenance Plan approved in writing by DEQ for the Property pursuant to the Consent Decree.

Institutional Control:

Name:	HOYT STREET RAILYARD - BLOCK 23
Address:	1540 NW 13TH AVE.
City,State,Zip:	PORTLAND, OR 97209
Site Control Sequence #:	1319
Site Id:	6352
Control Sequence #:	5
Begin Date:	02/18/2020
End Date:	Not reported
Frequency Of Review:	0
Last Reviewed By:	Kevin Dana
Last Review Date:	Not reported
Last Updated By:	KDAUGHE
Last Updated Date:	08/24/2022
Group Sequence #:	2
Control Code:	USL
Control Description:	Use Restriction Land
FK Type Code:	1
Group Code:	PR
Group Description:	Proprietary
Type Code:	I
Type Description:	Institutional
Comments:	Detached single family residential use of the property is prohibited, as is any agricultural use resulting in plant harvest.

Name:	HOYT STREET RAILYARD - BLOCK 23
Address:	1540 NW 13TH AVE.
City,State,Zip:	PORTLAND, OR 97209
Site Control Sequence #:	1318
Site Id:	6352
Control Sequence #:	4
Begin Date:	02/18/2020
End Date:	Not reported
Frequency Of Review:	0
Last Reviewed By:	Kevin Dana
Last Review Date:	Not reported
Last Updated By:	KDAUGHE
Last Updated Date:	08/24/2022
Group Sequence #:	2
Control Code:	USG
Control Description:	Use Restriction Groundwater
FK Type Code:	1
Group Code:	PR
Group Description:	Proprietary
Type Code:	I
Type Description:	Institutional
Comments:	No use of groundwater at the property for consumption or other beneficial use.

Name:	HOYT STREET RAILYARD - BLOCK 23
Address:	1540 NW 13TH AVE.
City,State,Zip:	PORTLAND, OR 97209

HOYT STREET RAILYARD - BLOCK 23 (Continued) **S127977981**

Site Control Sequence #:	1317
Site Id:	6352
Control Sequence #:	3
Begin Date:	02/18/2020
End Date:	Not reported
Frequency Of Review:	60
Last Reviewed By:	Kevin Dana
Last Review Date:	02/18/2020
Last Updated By:	KDAUGHE
Last Updated Date:	08/24/2022
Group Sequence #:	2
Control Code:	EES
Control Description:	Easement Equitable Servitude
FK Type Code:	1
Group Code:	PR
Group Description:	Proprietary
Type Code:	I
Type Description:	Institutional
Comments:	<quot>License and Declaration of Restrictions<quot>, recorded by Multnomah County; it prohibits beneficial groundwater use and residential development, and requires maintenance of a cap.

VCS:

Name:	HOYT STREET RAILYARD - BLOCK 23
Address:	1540 NW 13TH AVE.
City,State,Zip:	PORTLAND, OR 97209
ECS Site ID:	6352
Facility Size:	1.32 acres
Action:	SITE INVESTIGATION
Start Date:	07/15/2019
End Date:	Not reported
Program:	VCP
Latitude:	45.5337
Longitude:	-122.6845

Name:	HOYT STREET RAILYARD - BLOCK 23
Address:	1540 NW 13TH AVE.
City,State,Zip:	PORTLAND, OR 97209
ECS Site ID:	6352
Facility Size:	1.32 acres
Action:	PRELIMINARY ASSESSMENT EQUIVALENT
Start Date:	07/15/2019
End Date:	09/23/2019
Program:	VCP
Latitude:	45.5337
Longitude:	-122.6845

CR380 **HOYT STREET RAILYARD - BLOCK 26 (SW QUARTER)** **OR ECSI** **S118673052**
WSW **1620 NW 14TH AVE.** **OR ENG CONTROLS** **N/A**
1/2-1 **PORTLAND, OR 97209** **OR INST CONTROL**
0.960 mi. **OR VCP**
5070 ft. **Site 2 of 2 in cluster CR** **OR BROWNFIELDS**

Relative:
Lower

Actual:
37 ft.

ECSI:

Name:	HOYT STREET RAILYARD - BLOCK 26 (SW QUARTER)
Address:	1620 NW 14TH AVE.
City,State,Zip:	PORTLAND, OR 97209

HOYT STREET RAILYARD - BLOCK 26 (SW QUARTER) (Continued) **S118673052**

State ID Number: 6103
Brown ID: Brownfield Site - DEQ Tech Assistance
Study Area: False
Region ID: Not reported
Legislatve ID: 0
Investigation: Suspect
FACA ID: 140169
Further Action: 0
Lat/Long (dms): 45 32 4.00 / -122 41 7.00
County Code: 26.00
Score Value: Not reported
Cerclis ID: Not reported
Township Coord.: 1.00
Township Zone: N
Range Coord: 1.00
Range Zone: E
Section Coord: 28
Qtr Section: DD
Tax Lots: 711
Size: 0.23 acres
NPL: False
Orphan: False
Updated By: KDAUGHE
Update Date: 08/24/2022
Created Date: 04/13/2016
Decode For RegionID: Not reported
Decode For BrownID: Brownfield Site - DEQ Technical Assistance
Decode For Furtheract: Not reported
Decode For Investstat: Suspect
Decode For Legislative: Not reported
Alias Name: Vibrant Apartments

Hazardous Release:
Substance ID.: 121664
Haz Release ID: 388307
Qty Released: unknown
Date Released: unknown
Update Date: 07/21/2016
Update By: KDANA
Substance Code: 7440-38-2
Substance Name: ARSENIC
Substance Abbrev.: Not reported
Substance Category ID: 8439
Substance Category: Inorganics
Category Level: Not reported
Created By: Not reported
Created Date: 12/17/2002
Substance Category ID: 8439
Substance Category: Inorganics
Category Level: Not reported
Created By: Not reported
Created Date: 12/17/2002
Substance Alias ID: 319286
Sub Alias Name: AS
Comment ID: 305762
Release Code: General Comments
Release Comments: Highest concentrations detected in Boring B-1 (2.5-4.0 ft bgs), Boring B-5 (4-5 ft bgs), and Boring B-26 (5-10 ft bgs).

HOYT STREET RAILYARD - BLOCK 26 (SW QUARTER) (Continued) **S118673052**

Decode for Relcomcd: General Comments
Sampling Result ID: 350848
Feature Id: 0
Hazard Release Id: 388307
Medium: 703
Substance Abbrev.: 0
Unit Code: 7
Observation: False
Owner Operator: False
Lab Data: True
Sample Depth: 2.5-4.0 ft bgs
Start Date: 12/30/2014
End Date: 12/30/2014
Min Concentration: Not reported
Max Concentration: 9.96
Sample Comment: up to 9.96 ppm
Last Update By: KDANA
Update Date: 07/21/2016
Decode for MediumID: Soil
Sampling Result ID: 350849
Feature Id: 0
Hazard Release Id: 388307
Medium: 703
Substance Abbrev.: 0
Unit Code: 7
Observation: False
Owner Operator: False
Lab Data: True
Sample Depth: 4-5 ft bgs
Start Date: 05/19/2016
End Date: 05/19/2016
Min Concentration: Not reported
Max Concentration: 12.50
Sample Comment: up to 12.5 ppm
Last Update By: KDANA
Update Date: 07/27/2016
Decode for MediumID: Soil
Sampling Result ID: 351058
Feature Id: 0
Hazard Release Id: 388307
Medium: 703
Substance Abbrev.: 0
Unit Code: 7
Observation: False
Owner Operator: False
Lab Data: True
Sample Depth: 5-10 ft bgs
Start Date: 06/26/2017
End Date: 06/26/2017
Min Concentration: Not reported
Max Concentration: 14.20
Sample Comment: up to 14.2 ppm
Last Update By: KDANA
Update Date: 03/19/2019
Decode for MediumID: Soil

Substance ID.: 121989

HOYT STREET RAILYARD - BLOCK 26 (SW QUARTER) (Continued) **S118673052**

Haz Release ID: 388308
Qty Released: unknown
Date Released: unknown
Update Date: 07/21/2016
Update By: KDANA
Substance Code: ECD200
Substance Name: OIL OR FUEL RELATED COMPOUNDS
Substance Abbrev.: Not reported
Substance Category ID: 8532
Substance Category: Petroleum Related Releases for OSPIRG Report
Category Level: Not reported
Created By: Not reported
Created Date: 12/17/2002
Substance Category ID: 8532
Substance Category: Petroleum Related Releases for OSPIRG Report
Category Level: Not reported
Created By: Not reported
Created Date: 12/17/2002
Comment ID: 305764
Release Code: General Comments
Release Comments: Highest concentrations detected in Boring B-3 (2.5-4.0 ft bgs) and Boring B-9 (8-9 ft bgs)
Decode for Relcomcd: General Comments
Sampling Result ID: 350850
Feature Id: 0
Hazard Release Id: 388308
Medium: 703
Substance Abbrev.: 0
Unit Code: 7
Observation: False
Owner Operator: False
Lab Data: True
Sample Depth: 2.5-4.0 ft bgs
Start Date: 12/30/2014
End Date: 12/30/2014
Min Concentration: Not reported
Max Concentration: 686.00
Sample Comment: up to 686 ppm
Last Update By: KDANA
Update Date: 07/21/2016
Decode for MediumID: Soil
Sampling Result ID: 350860
Feature Id: 0
Hazard Release Id: 388308
Medium: 703
Substance Abbrev.: 0
Unit Code: 7
Observation: False
Owner Operator: False
Lab Data: True
Sample Depth: 8-9 ft bgs
Start Date: 05/19/2016
End Date: 05/19/2016
Min Concentration: Not reported
Max Concentration: 12300.00
Sample Comment: up to 12,300 ppm
Last Update By: KDANA

HOYT STREET RAILYARD - BLOCK 26 (SW QUARTER) (Continued) **S118673052**

Update Date: 07/28/2016
Decode for MediumID: Soil

Substance ID.: 121639
Haz Release ID: 388309
Qty Released: unknown
Date Released: unknown
Update Date: 07/21/2016
Update By: KDANA
Substance Code: 7439-92-1
Substance Name: LEAD
Substance Abbrev.: Not reported
Substance Category ID: 8466
Substance Category: Inorganics
Category Level: Not reported
Created By: Not reported
Created Date: 12/17/2002
Substance Category ID: 8466
Substance Category: Inorganics
Category Level: Not reported
Created By: Not reported
Created Date: 12/17/2002
Substance Alias ID: 319256
Sub Alias Name: PB
Comment ID: 305766
Release Code: General Comments
Release Comments: Highest concentrations detected in Boring B-3 (2.5-4.0 ft bgs) and Boring B-6 (14-15 ft bgs)
Decode for Relcomcd: General Comments
Sampling Result ID: 350851
Feature Id: 0
Hazard Release Id: 388309
Medium: 703
Substance Abbrev.: 0
Unit Code: 7
Observation: False
Owner Operator: False
Lab Data: True
Sample Depth: 2.5-4.0 ft bgs
Start Date: 12/30/2014
End Date: 12/30/2014
Min Concentration: Not reported
Max Concentration: 435.00
Sample Comment: up to 435 ppm
Last Update By: KDANA
Update Date: 07/21/2016
Decode for MediumID: Soil
Sampling Result ID: 350857
Feature Id: 0
Hazard Release Id: 388309
Medium: 703
Substance Abbrev.: 0
Unit Code: 7
Observation: False
Owner Operator: False
Lab Data: True
Sample Depth: 14-15 ft bgs

HOYT STREET RAILYARD - BLOCK 26 (SW QUARTER) (Continued) **S118673052**

Start Date: 05/19/2016
End Date: 05/19/2016
Min Concentration: Not reported
Max Concentration: 1590.00
Sample Comment: up to 1,590 ppm
Last Update By: KDANA
Update Date: 07/27/2016
Decode for MediumID: Soil
Sampling Result ID: 350858
Feature Id: 0
Hazard Release Id: 388309
Medium: 699
Substance Abbrev.: 0
Unit Code: 109
Observation: False
Owner Operator: False
Lab Data: True
Sample Depth: 14-15 ft bgs
Start Date: 05/19/2016
End Date: 05/19/2016
Min Concentration: Not reported
Max Concentration: 2.14
Sample Comment: up to 2.14 mg/l
Last Update By: KDANA
Update Date: 07/27/2016
Decode for MediumID: Leachate

Substance ID.: 121374
Haz Release ID: 388310
Qty Released: unknown
Date Released: unknown
Update Date: 07/21/2016
Update By: KDANA
Substance Code: 50-32-8
Substance Name: BENZO(a)PYRENE
Substance Abbrev.: Not reported
Substance Category ID: 8476
Substance Category: Semi-volatiles
Category Level: Not reported
Created By: Not reported
Created Date: 12/17/2002
Substance Category ID: 8476
Substance Category: Semi-volatiles
Category Level: Not reported
Created By: Not reported
Created Date: 12/17/2002
Substance Alias ID: 318559
Sub Alias Name: B(a)P
Substance Alias ID: 318560
Sub Alias Name: BENZOPYRENE,3,4-
Substance Alias ID: 318561
Sub Alias Name: BENZPYRENE,3,4-
Substance Alias ID: 318562
Sub Alias Name: BP
Comment ID: 305768
Release Code: General Comments
Release Comments: Highest concentrations detected in Boring B-3

HOYT STREET RAILYARD - BLOCK 26 (SW QUARTER) (Continued) **S118673052**

Decode for Relcomcd: General Comments
Sampling Result ID: 350852
Feature Id: 0
Hazard Release Id: 388310
Medium: 703
Substance Abbrev.: 0
Unit Code: 7
Observation: False
Owner Operator: False
Lab Data: True
Sample Depth: 2.5-4.0 ft bgs
Start Date: 12/30/2014
End Date: 12/30/2014
Min Concentration: Not reported
Max Concentration: .20
Sample Comment: up to 0.196 ppm
Last Update By: KDANA
Update Date: 07/21/2016
Decode for MediumID: Soil
Sampling Result ID: 350853
Feature Id: 0
Hazard Release Id: 388310
Medium: 703
Substance Abbrev.: 0
Unit Code: 7
Observation: False
Owner Operator: False
Lab Data: True
Sample Depth: 15.0-16.5 ft bgs
Start Date: 12/30/2014
End Date: 12/30/2014
Min Concentration: Not reported
Max Concentration: 6.88
Sample Comment: up to 6.88 ppm
Last Update By: KDANA
Update Date: 07/21/2016
Decode for MediumID: Soil

Substance ID.: 121462
Haz Release ID: 388311
Qty Released: unknown
Date Released: unknown
Update Date: 07/21/2016
Update By: KDANA
Substance Code: 56-55-3
Substance Name: BENZO(a)ANTHRACENE
Substance Abbrev.: Not reported
Substance Category ID: 8475
Substance Category: Semi-volatiles
Category Level: Not reported
Created By: Not reported
Created Date: 12/17/2002
Substance Category ID: 8475
Substance Category: Semi-volatiles
Category Level: Not reported
Created By: Not reported
Created Date: 12/17/2002

HOYT STREET RAILYARD - BLOCK 26 (SW QUARTER) (Continued) **S118673052**

Substance Alias ID: 318790
Sub Alias Name: BENZ(a)ANTHRACENE
Substance Alias ID: 318791
Sub Alias Name: BENZANTHRACENE,1,2-
Substance Alias ID: 318792
Sub Alias Name: BENZANTHRENE
Substance Alias ID: 318793
Sub Alias Name: BENZOANTHRACENE
Substance Alias ID: 318794
Sub Alias Name: BENZPHENANTHRENE,2,3-
Substance Alias ID: 318795
Sub Alias Name: NAPHTHANTHRACENE
Substance Alias ID: 318796
Sub Alias Name: TETRAPHENE
Comment ID: 305770
Release Code: General Comments
Release Comments: Highest concentration detected in Boring B-3
Decode for Relcomcd: General Comments
Sampling Result ID: 350854
Feature Id: 0
Hazard Release Id: 388311
Medium: 703
Substance Abbrev.: 0
Unit Code: 7
Observation: False
Owner Operator: False
Lab Data: True
Sample Depth: 15.0-16.5 ft bgs
Start Date: 12/30/2014
End Date: 12/30/2014
Min Concentration: Not reported
Max Concentration: 5.71
Sample Comment: up to 5.71 ppm
Last Update By: KDANA
Update Date: 07/21/2016
Decode for MediumID: Soil

Substance ID.: 121415
Haz Release ID: 388312
Qty Released: unknown
Date Released: unknown
Update Date: 07/21/2016
Update By: KDANA
Substance Code: 53-70-3
Substance Name: DIBENZO(a,h)ANTHRACENE
Substance Abbrev.: Not reported
Substance Category ID: 8499
Substance Category: Semi-volatiles
Category Level: Not reported
Created By: Not reported
Created Date: 12/17/2002
Substance Category ID: 8499
Substance Category: Semi-volatiles
Category Level: Not reported
Created By: Not reported
Created Date: 12/17/2002
Substance Alias ID: 318667

HOYT STREET RAILYARD - BLOCK 26 (SW QUARTER) (Continued) **S118673052**

Sub Alias Name: DB(a,h)A
Substance Alias ID: 318668
Sub Alias Name: DIBENZ(a,h)ANTHRACENE
Substance Alias ID: 318669
Sub Alias Name: DIBENZANTHRACENE,1,2-5,6-
Substance Alias ID: 318670
Sub Alias Name: DIBENZANTHRACENE,1,2:5,6-
Comment ID: 305772
Release Code: General Comments
Release Comments: Highest concentration detected in Boring B-3
Decode for Relcomcd: General Comments
Sampling Result ID: 350855
Feature Id: 0
Hazard Release Id: 388312
Medium: 703
Substance Abbrev.: 0
Unit Code: 7
Observation: False
Owner Operator: False
Lab Data: True
Sample Depth: 15.0-16.5
Start Date: 12/30/2014
End Date: 12/30/2014
Min Concentration: Not reported
Max Concentration: .64
Sample Comment: up to 0.636 ppm
Last Update By: KDANA
Update Date: 07/21/2016
Decode for MediumID: Soil

Substance ID.: 121176
Haz Release ID: 388313
Qty Released: unknown
Date Released: unknown
Update Date: 07/21/2016
Update By: KDANA
Substance Code: 193-39-5
Substance Name: INDENO(1,2,3-cd)PYRENE
Substance Abbrev.: Not reported
Substance Category ID: 8493
Substance Category: Semi-volatiles
Category Level: Not reported
Created By: Not reported
Created Date: 12/17/2002
Substance Category ID: 8493
Substance Category: Semi-volatiles
Category Level: Not reported
Created By: Not reported
Created Date: 12/17/2002
Substance Alias ID: 317339
Sub Alias Name: PHENYLENEPYRENE,2,3-
Substance Alias ID: 317340
Sub Alias Name: PHENYLENEPYRENE,o-
Comment ID: 305774
Release Code: General Comments
Release Comments: Highest concentration detected in Boring B-3
Decode for Relcomcd: General Comments

HOYT STREET RAILYARD - BLOCK 26 (SW QUARTER) (Continued) **S118673052**

Sampling Result ID: 350856
Feature Id: 0
Hazard Release Id: 388313
Medium: 703
Substance Abbrev.: 0
Unit Code: 7
Observation: False
Owner Operator: False
Lab Data: True
Sample Depth: 15.0-16.5 ft bgs
Start Date: 12/30/2014
End Date: 12/30/2014
Min Concentration: Not reported
Max Concentration: 3.19
Sample Comment: up to 3.19 ppm
Last Update By: KDANA
Update Date: 07/21/2016
Decode for MediumID: Soil

Substance ID.: 121623
Haz Release ID: 388314
Qty Released: unknown
Date Released: unknown
Update Date: 07/27/2016
Update By: KDANA
Substance Code: 74-82-8
Substance Name: METHANE
Substance Abbrev.: Not reported
Comment ID: 305775
Release Code: Media Contamination Footnote
Release Comments: Soil gas sample
Decode for Relcomcd: Media Contamination Footnote
Sampling Result ID: 350859
Feature Id: 0
Hazard Release Id: 388314
Medium: 697
Substance Abbrev.: 0
Unit Code: Not reported
Observation: False
Owner Operator: False
Lab Data: True
Sample Depth: Not reported
Start Date: 05/19/2016
End Date: 05/19/2016
Min Concentration: Not reported
Max Concentration: Not reported
Sample Comment: up to 4.95% by volume
Last Update By: KDANA
Update Date: 07/28/2016
Decode for MediumID: Air

Substance ID.: 121982
Haz Release ID: 388315
Qty Released: unknown
Date Released: unknown
Update Date: 07/28/2016
Update By: KDANA

HOYT STREET RAILYARD - BLOCK 26 (SW QUARTER) (Continued) **S118673052**

Substance Code: ECD169
Substance Name: DIESEL - FUEL OIL
Substance Abbrev.: Not reported
Substance Category ID: 8529
Substance Category: Petroleum Related Releases for OSPIRG Report
Category Level: Not reported
Created By: Not reported
Created Date: 12/17/2002
Substance Category ID: 8529
Substance Category: Petroleum Related Releases for OSPIRG Report
Category Level: Not reported
Created By: Not reported
Created Date: 12/17/2002
Comment ID: 305777
Release Code: General Comments
Release Comments: Soil concentration from Boring B-9. Groundwater concentration from Boring B-6.
Decode for Relcomcd: General Comments
Sampling Result ID: 350861
Feature Id: 0
Hazard Release Id: 388315
Medium: 703
Substance Abbrev.: 0
Unit Code: 7
Observation: False
Owner Operator: False
Lab Data: True
Sample Depth: 8-9 ft bgs
Start Date: 05/19/2016
End Date: 05/19/2016
Min Concentration: Not reported
Max Concentration: 14200.00
Sample Comment: up to 14,200 ppm
Last Update By: KDANA
Update Date: 07/28/2016
Decode for MediumID: Soil
Sampling Result ID: 350862
Feature Id: 0
Hazard Release Id: 388315
Medium: 698
Substance Abbrev.: 0
Unit Code: 8
Observation: False
Owner Operator: False
Lab Data: True
Sample Depth: 10 ft bgs
Start Date: 05/19/2016
End Date: 05/19/2016
Min Concentration: Not reported
Max Concentration: 820.00
Sample Comment: up to 820 ppb
Last Update By: KDANA
Update Date: 07/28/2016
Decode for MediumID: Groundwater

Substance ID.: 121983
Haz Release ID: 388316

HOYT STREET RAILYARD - BLOCK 26 (SW QUARTER) (Continued) **S118673052**

Qty Released: unknown
Date Released: unknown
Update Date: 07/28/2016
Update By: KDANA
Substance Code: ECD173
Substance Name: GASOLINE
Substance Abbrev.: Not reported
Substance Category ID: 8530
Substance Category: Petroleum Related Releases for OSPIRG Report
Category Level: Not reported
Created By: Not reported
Created Date: 12/17/2002
Substance Category ID: 8530
Substance Category: Petroleum Related Releases for OSPIRG Report
Category Level: Not reported
Created By: Not reported
Created Date: 12/17/2002
Comment ID: 305779
Release Code: General Comments
Release Comments: Highest concentration detected in Boring B-9
Decode for Relcomcd: General Comments
Sampling Result ID: 350863
Feature Id: 0
Hazard Release Id: 388316
Medium: 703
Substance Abbrev.: 0
Unit Code: 7
Observation: False
Owner Operator: False
Lab Data: True
Sample Depth: 8-9 ft bgs
Start Date: 05/19/2016
End Date: 05/19/2016
Min Concentration: Not reported
Max Concentration: 485.00
Sample Comment: up to 485 ppm
Last Update By: KDANA
Update Date: 07/28/2016
Decode for MediumID: Soil

Narrative:
NARR ID: 5756325
NARR Code: Contamination
Created By: KDANA
Created Date: 07/25/2016
Updated By: KDANA
Updated Date: 07/24/2019
Decode for NarcdID: Contamination
NARR Comments: (07/24/2019 KPD/VCP) The site was initially investigated as part of the Hoyt Street Railyard project (ECSI #1080). Soil samples were collected from two test pits at the site in October 1998 and were analyzed for diesel, oil and lead, finding up to 360 ppm oil and 280 ppm lead. Four borings were advanced at the site in late December 2014 as part of an environmental assessment for the Portland Development Commission. Heavy oils and lead were detected in the northeast quarter of the site along with high concentrations of PAHs. Five additional borings were advanced at the site in May 2016 on behalf of a prospective purchaser (Innovative Housing). High

HOYT STREET RAILYARD - BLOCK 26 (SW QUARTER) (Continued) **S118673052**

concentrations of diesel and oils were detected in the northwest corner of the site, along with a high lead level at the east end of the site. Elevated concentrations of arsenic were present across the site. Soil gas monitoring for methane found elevated concentrations that decreased rapidly over time, suggesting residual pockets of methane rather than a continuous source. A total of 32 soil samples were collected from 18 borings in May and June 2017 to determine the extent of clean and contaminated soils at the site. Elevated concentrations of arsenic and lead were present in a third of the samples.

NARR ID: 5756108
NARR Code: Data Sources
Created By: KDANA
Created Date: 05/04/2016
Updated By: KDANA
Updated Date: 04/02/2019
Decode for NarcdID: Data Sources
NARR Comments: 1) EMCON <quot>Results of Phase 2 Supplemental Soil Investigation<quot> for Hoyt Street Development [December 18, 1998]. 2) DEQ <quot>Record of Decision<quot> for Hoyt Street Railyard [December 15, 2000]. 3) DEQ <quot>Stipulation and Consent Decree<quot> for Hoyt Street Railyard [January 31, 2002]. 4) NW Geotech <quot>Phase 2 Environmental Site Assessment<quot> [January 21, 2015]. 5) Amec Foster Wheeler <quot>Phase 1 Environmental Site Assessment<quot> [February 19, 2016]. 6) Amec Foster Wheeler <quot>Phase 2 Environmental Site Assessment<quot> [June 29, 2016]. 7) Amec Foster Wheeler <quot>Contaminated Media Management Plan<quot> [January 20, 2017]. 8) Wood <quot>Closeout Report<quot> [February 7, 2019]. 9) DEQ <quot>Staff Closure Memo<quot> [March 26, 2019].

NARR ID: 5756623
NARR Code: Hazardous Substance/Waste Types
Created By: KDANA
Created Date: 02/23/2017
Updated By: KDANA
Updated Date: 02/23/2017
Decode for NarcdID: Hazardous Substance/Waste Types
NARR Comments: Petroleum products, arsenic, lead, and methane

NARR ID: 5756071
NARR Code: Site Location
Created By: KDANA
Created Date: 04/13/2016
Updated By: KDANA
Updated Date: 04/13/2016
Decode for NarcdID: Site Location
NARR Comments: The site covers the SW quarter of the city block bounded by NW Savier Street to the north, NW Raleigh Street to the south, NW 13th Avenue to the east, and NW 14th Avenue to the west.

NARR ID: 5756622
NARR Code: Manner of Release
Created By: KDANA
Created Date: 02/23/2017
Updated By: KDANA
Updated Date: 02/23/2017

HOYT STREET RAILYARD - BLOCK 26 (SW QUARTER) (Continued) **S118673052**

Decode for NarcdID: Manner of Release
NARR Comments: Manner and time of release unknown

NARR ID: 5757423
NARR Code: Media Contamination
Created By: KDANA
Created Date: 03/19/2019
Updated By: KDANA
Updated Date: 03/19/2019
Decode for NarcdID: Media Contamination
NARR Comments: Soil and soil gas

NARR ID: 5756321
NARR Code: Site Ownership
Created By: KDANA
Created Date: 07/21/2016
Updated By: KDANA
Updated Date: 03/19/2019
Decode for NarcdID: Site Ownership
NARR Comments: Hoyt Street Properties donated the site to the City of Portland in April 2015 for development of affordable housing. Innovative Housing subsequently acquired the site and constructed the Vibrant Apartments. Not reported

NARR ID: 5757424
NARR Code: Pathways Other Hazards
Created By: KDANA
Created Date: 03/19/2019
Updated By: KDANA
Updated Date: 03/19/2019
Decode for NarcdID: Pathways & Other Hazards
NARR Comments: Soils at the site were described as 20 feet of fill underlain by native sandy silts. The fill consisted of a mixture of clayey and sandy silts, interbedded (on the north half of the site) with layers of wood pulp and sawdust 3-6 feet thick. Groundwater was first encountered 10-19 feet bgs. The flow direction was not determined but is expected to be toward the Willamette River, about 750 feet northeast of the site.

NARR ID: 5756624
NARR Code: Remedial Action
Created By: KDANA
Created Date: 02/23/2017
Updated By: KDANA
Updated Date: 07/24/2019
Decode for NarcdID: Remedial Action
NARR Comments: (07/24/2019 KPD/VCP) A total of 3,906 tons of contaminated soils and wood wastes were excavated from the site in July and August 2017. The excavations extended from six to 15 feet bgs, with deeper excavations on the north half of the site to remove the wood wastes. The excavations also extended 14-15 feet bgs along the entire length of 14th Avenue and along most of Raleigh Street to replace utility lines beneath the sidewalks. The deeper excavations were subsequently backfilled with imported clean soils. A 60-mil high-density polyethylene (HDPE) vapor barrier was installed across the building foundation as an additional protective measure given the initial methane detections at the site. The Vibrant Apartments opened for

HOYT STREET RAILYARD - BLOCK 26 (SW QUARTER) (Continued) **S118673052**

occupancy in March 2019.

NARR ID: 5756324
NARR Code: Site History
Created By: KDANA
Created Date: 07/25/2016
Updated By: KDANA
Updated Date: 02/02/2017
Decode for NarcdID: Site History
NARR Comments: As of 1889 the site was part of the larger Willamette Steam Mills Lumbering and Manufacturing Company site and was used for lumber storage. In the late 1930s the site was occupied by Willis E. Sumner Fuel. The adjacent property to the east was occupied by a variety of railroad shops (including a pipe shop, electrical shop, tool house, oil house, and welding shop) from at least 1955 to 1985. The adjacent property to the north was occupied by a variety of manufacturing companies (manufacturing batteries, brake liners, and nuts and bolts) from at least 1950 to 1980. From the 1950s through the 1980s the subject site appeared to be used as storage or overflow for one or both of these adjacent sites.

NARR ID: 5757425
NARR Code: 1922
Created By: KDANA
Created Date: 03/20/2019
Updated By: KDANA
Updated Date: 04/11/2019
Decode for NarcdID: Current Site Summary Statement
NARR Comments: This site was part of the Hoyt Street Railyard from 1911 to 1998, and was acquired by Hoyt Street Properties (HSP) in 1994 for urban residential redevelopment. HSP donated the site to the City of Portland in 2015 for development of affordable housing. Raleigh Housing entered into a Prospective Purchaser Agreement with DEQ in 2017 to clean up and redevelop the site. Over 3,900 tons of soils were excavated from the site in the summer of 2017, and the 12-story Vibrant Apartments building was constructed on the site. Residual contaminated soils remain at the site, but are capped by the building foundation and sidewalks. A 60-mil HDPE vapor barrier is also present beneath the building as an additional protective measure. A License and Declaration of Restrictions was recorded on the property deed requiring long-term maintenance of the cap and notification to DEQ if the cap is penetrated.

Site Control:
Site Control #: 1065
Control Number: 3
Begin Date: 08/13/2015
End Date: Not reported
Frequency Of Review: 60
Last Reviewed By: Kevin Dana
Last Reviewed Date: 08/13/2015
Last Update By: KDAUGHE
Last Updated Date: 08/24/2022
Site Comment: <quot>License and Declaration of Restrictions<quot>, recorded by Multnomah County; it prohibits beneficial groundwater use and residential redevelopment, and requires maintenance of a cap.

Site Control #: 1066

HOYT STREET RAILYARD - BLOCK 26 (SW QUARTER) (Continued) **S118673052**

Control Number: 4
Begin Date: 08/13/2015
End Date: Not reported
Frequency Of Review: 60
Last Reviewed By: Kevin Dana
Last Reviewed Date: 08/13/2015
Last Update By: KDAUGHE
Last Updated Date: 08/24/2022
Site Comment: No use of groundwater at the property for consumption or other beneficial use.

Site Control #: 1067
Control Number: 5
Begin Date: 08/13/2015
End Date: Not reported
Frequency Of Review: 60
Last Reviewed By: Kevin Dana
Last Reviewed Date: 08/13/2015
Last Update By: KDAUGHE
Last Updated Date: 08/24/2022
Site Comment: Detached single family residential use of the property is prohibited, as is any agricultural use resulting in plant harvest.

Site Control #: 1068
Control Number: 20
Begin Date: 08/13/2015
End Date: Not reported
Frequency Of Review: 12
Last Reviewed By: Kevin Dana
Last Reviewed Date: 12/03/2020
Last Update By: KDAUGHE
Last Updated Date: 08/24/2022
Site Comment: Except upon prior written approval from DEQ, no operations or uses shall be made on or of the Property that will or likely will penetrate any surface cover required under the ROD or jeopardize the cover's functional integrity, including without limitation any excavation, drilling, scraping, or erosion. The Owner of the Property shall maintain the surface cover and any other permanent feature of the remedy described in the ROD in accordance with the Monitoring and Maintenance Plan approved in writing by DEQ for the Property pursuant to the Consent Decree.

Administrative Action:
Action ID: 9414
Region: Northwestern Region
Complete Date: 06/26/2019
Rank Value: Not reported
Cleanup Flag: False
Created Date: 07/24/2019
Decode for AgencyID: Department of Environmental Quality
Decode for RegionID: Northwest Region
Category: Remedial Action
Action Code Flag: False
Action: Certification of Completion
Further Action: 0
Comments: Not reported

Action ID: 9411

HOYT STREET RAILYARD - BLOCK 26 (SW QUARTER) (Continued) **S118673052**

Region: Northwestern Region
Complete Date: 07/24/2019
Rank Value: Not reported
Cleanup Flag: False
Created Date: 07/24/2019
Decode for AgencyID: Department of Environmental Quality
Decode for RegionID: Northwest Region
Category: Remedial Action
Action Code Flag: False
Action: No Further Action (Conditional)
Further Action: 0
Comments: Not reported

Action ID: 9424
Region: Not reported
Complete Date: 04/13/2016
Rank Value: Not reported
Cleanup Flag: False
Created Date: 04/13/2016
Decode for AgencyID: Department of Environmental Quality
Decode for RegionID: Not reported
Category: Administrative Action
Action Code Flag: False
Action: Site added to database
Further Action: Not reported
Comments: Not reported

Action ID: 9442
Region: Northwestern Region
Complete Date: 07/13/2017
Rank Value: Not reported
Cleanup Flag: False
Created Date: 04/13/2016
Decode for AgencyID: Department of Environmental Quality
Decode for RegionID: Northwest Region
Category: Remedial Action
Action Code Flag: False
Action: NEGOTIATIONS
Further Action: 0
Comments: Not reported

Action ID: 9434
Region: Northwestern Region
Complete Date: 08/13/2015
Rank Value: Not reported
Cleanup Flag: False
Created Date: 05/04/2016
Decode for AgencyID: Department of Environmental Quality
Decode for RegionID: Northwest Region
Category: Remedial Action
Action Code Flag: False
Action: Institutional Control
Further Action: 0
Comments: Not reported

Action ID: 9464
Region: Northwestern Region

HOYT STREET RAILYARD - BLOCK 26 (SW QUARTER) (Continued) **S118673052**

Complete Date: 07/13/2017
Rank Value: Not reported
Cleanup Flag: False
Created Date: 11/19/2018
Decode for AgencyID: Department of Environmental Quality
Decode for RegionID: Northwest Region
Category: Remedial Action
Action Code Flag: False
Action: Prospective Purchaser Agreement
Further Action: 0
Comments: Not reported

Action ID: 9425
Region: Northwestern Region
Complete Date: Not reported
Rank Value: Not reported
Cleanup Flag: False
Created Date: 11/19/2018
Decode for AgencyID: Department of Environmental Quality
Decode for RegionID: Northwest Region
Category: Remedial Action
Action Code Flag: False
Action: SITE EVALUATION
Further Action: 0
Comments: Not reported

Action ID: 9459
Region: Northwestern Region
Complete Date: 06/29/2016
Rank Value: Not reported
Cleanup Flag: False
Created Date: 11/19/2018
Decode for AgencyID: Department of Environmental Quality
Decode for RegionID: Northwest Region
Category: Remedial Action
Action Code Flag: False
Action: PRELIMINARY ASSESSMENT EQUIVALENT
Further Action: 0
Comments: Not reported

Action ID: 9492
Region: Northwestern Region
Complete Date: 06/30/2017
Rank Value: Not reported
Cleanup Flag: False
Created Date: 11/19/2018
Decode for AgencyID: Department of Environmental Quality
Decode for RegionID: Northwest Region
Category: Remedial Action
Action Code Flag: False
Action: REMOVAL ASSESSMENT
Further Action: 0
Comments: Not reported

Action ID: 9491
Region: Northwestern Region
Complete Date: 08/11/2017

HOYT STREET RAILYARD - BLOCK 26 (SW QUARTER) (Continued) **S118673052**

Rank Value: Not reported
Cleanup Flag: False
Created Date: 11/19/2018
Decode for AgencyID: Department of Environmental Quality
Decode for RegionID: Northwest Region
Category: Remedial Action
Action Code Flag: False
Action: REMOVAL
Further Action: 0
Comments: Not reported

Operations:
Operation Id: 135953
Operation Status: Inactive
Common Name: Hoyt Street Railyard
Yrs of Operation: 1911-1998
Comments: Railroad switching, storage, and fueling yard
Updated Date: 04/13/2016
Updated By: KDANA
Decode for OpstatID: Inactive
Operations SIC Id: 199377
SIC Code: 4011
Created By: KDANA
Created Date: 04/13/2016

Enginering Control:
Name: HOYT STREET RAILYARD - BLOCK 26 (SW QUARTER)
Address: 1620 NW 14TH AVE.
City,State,Zip: PORTLAND, OR 97209
Site Control Sequence #: 1068
Site Id: 6103
Control Sequence #: 20
Begin Date: 08/13/2015
End Date: Not reported
Frequency Of Review: 12
Last Reviewed By: Kevin Dana
Last Review Date: 12/03/2020
Last Updated By: KDAUGHE
Last Updated Date: 08/24/2022
Group Sequence #: 5
Control Code: CLPS
Control Description: Contamination left in place, Soil
FK Type Code: 2
Group Code: CIP
Group Description: Contamination Contained in Place
Type Code: E
Type Description: Engineering
Comments: Except upon prior written approval from DEQ, no operations or uses shall be made on or of the Property that will or likely will penetrate any surface cover required under the ROD or jeopardize the cover's functional integrity, including without limitation any excavation, drilling, scraping, or erosion. The Owner of the Property shall maintain the surface cover and any other permanent feature of the remedy described in the ROD in accordance with the Monitoring and Maintenance Plan approved in writing by DEQ for the Property pursuant to the Consent Decree.

HOYT STREET RAILYARD - BLOCK 26 (SW QUARTER) (Continued) **S118673052**

Institutional Control:

Name:	HOYT STREET RAILYARD - BLOCK 26 (SW QUARTER)
Address:	1620 NW 14TH AVE.
City,State,Zip:	PORTLAND, OR 97209
Site Control Sequence #:	1067
Site Id:	6103
Control Sequence #:	5
Begin Date:	08/13/2015
End Date:	Not reported
Frequency Of Review:	60
Last Reviewed By:	Kevin Dana
Last Review Date:	08/13/2015
Last Updated By:	KDAUGHE
Last Updated Date:	08/24/2022
Group Sequence #:	2
Control Code:	USL
Control Description:	Use Restriction Land
FK Type Code:	1
Group Code:	PR
Group Description:	Proprietary
Type Code:	I
Type Description:	Institutional
Comments:	Detached single family residential use of the property is prohibited, as is any agricultural use resulting in plant harvest.

Name:	HOYT STREET RAILYARD - BLOCK 26 (SW QUARTER)
Address:	1620 NW 14TH AVE.
City,State,Zip:	PORTLAND, OR 97209
Site Control Sequence #:	1066
Site Id:	6103
Control Sequence #:	4
Begin Date:	08/13/2015
End Date:	Not reported
Frequency Of Review:	60
Last Reviewed By:	Kevin Dana
Last Review Date:	08/13/2015
Last Updated By:	KDAUGHE
Last Updated Date:	08/24/2022
Group Sequence #:	2
Control Code:	USG
Control Description:	Use Restriction Groundwater
FK Type Code:	1
Group Code:	PR
Group Description:	Proprietary
Type Code:	I
Type Description:	Institutional
Comments:	No use of groundwater at the property for consumption or other beneficial use.

Name:	HOYT STREET RAILYARD - BLOCK 26 (SW QUARTER)
Address:	1620 NW 14TH AVE.
City,State,Zip:	PORTLAND, OR 97209
Site Control Sequence #:	1065
Site Id:	6103
Control Sequence #:	3
Begin Date:	08/13/2015
End Date:	Not reported

HOYT STREET RAILYARD - BLOCK 26 (SW QUARTER) (Continued) **S118673052**

Frequency Of Review:	60
Last Reviewed By:	Kevin Dana
Last Review Date:	08/13/2015
Last Updated By:	KDAUGHE
Last Updated Date:	08/24/2022
Group Sequence #:	2
Control Code:	EES
Control Description:	Easement Equitable Servitude
FK Type Code:	1
Group Code:	PR
Group Description:	Proprietary
Type Code:	I
Type Description:	Institutional
Comments:	<quot>License and Declaration of Restrictions<quot>, recorded by Multnomah County; it prohibits beneficial groundwater use and residential redevelopment, and requires maintenance of a cap.

VCS:

Name:	HOYT STREET RAILYARD - BLOCK 26 (SW QUARTER)
Address:	1620 NW 14TH AVE.
City,State,Zip:	PORTLAND, OR 97209
ECS Site ID:	6103
Facility Size:	0.23 acres
Action:	Prospective Purchaser Agreement
Start Date:	07/13/2017
End Date:	07/13/2017
Program:	VCP
Latitude:	45.5345
Longitude:	-122.6853

Name:	HOYT STREET RAILYARD - BLOCK 26 (SW QUARTER)
Address:	1620 NW 14TH AVE.
City,State,Zip:	PORTLAND, OR 97209
ECS Site ID:	6103
Facility Size:	0.23 acres
Action:	No Further Action (Conditional)
Start Date:	07/24/2019
End Date:	07/24/2019
Program:	VCP
Latitude:	45.5345
Longitude:	-122.6853

Name:	HOYT STREET RAILYARD - BLOCK 26 (SW QUARTER)
Address:	1620 NW 14TH AVE.
City,State,Zip:	PORTLAND, OR 97209
ECS Site ID:	6103
Facility Size:	0.23 acres
Action:	Institutional Control
Start Date:	08/13/2015
End Date:	08/13/2015
Program:	VCP
Latitude:	45.5345
Longitude:	-122.6853

Name:	HOYT STREET RAILYARD - BLOCK 26 (SW QUARTER)
Address:	1620 NW 14TH AVE.
City,State,Zip:	PORTLAND, OR 97209

HOYT STREET RAILYARD - BLOCK 26 (SW QUARTER) (Continued) **S118673052**

ECS Site ID:	6103
Facility Size:	0.23 acres
Action:	NEGOTIATIONS
Start Date:	04/01/2016
End Date:	07/13/2017
Program:	VCP
Latitude:	45.5345
Longitude:	-122.6853

Name:	HOYT STREET RAILYARD - BLOCK 26 (SW QUARTER)
Address:	1620 NW 14TH AVE.
City,State,Zip:	PORTLAND, OR 97209
ECS Site ID:	6103
Facility Size:	0.23 acres
Action:	REMOVAL
Start Date:	07/05/2017
End Date:	08/11/2017
Program:	VCP
Latitude:	45.5345
Longitude:	-122.6853

Name:	HOYT STREET RAILYARD - BLOCK 26 (SW QUARTER)
Address:	1620 NW 14TH AVE.
City,State,Zip:	PORTLAND, OR 97209
ECS Site ID:	6103
Facility Size:	0.23 acres
Action:	REMOVAL ASSESSMENT
Start Date:	05/01/2017
End Date:	06/30/2017
Program:	VCP
Latitude:	45.5345
Longitude:	-122.6853

Name:	HOYT STREET RAILYARD - BLOCK 26 (SW QUARTER)
Address:	1620 NW 14TH AVE.
City,State,Zip:	PORTLAND, OR 97209
ECS Site ID:	6103
Facility Size:	0.23 acres
Action:	SITE EVALUATION
Start Date:	04/01/2016
End Date:	Not reported
Program:	VCP
Latitude:	45.5345
Longitude:	-122.6853

Name:	HOYT STREET RAILYARD - BLOCK 26 (SW QUARTER)
Address:	1620 NW 14TH AVE.
City,State,Zip:	PORTLAND, OR 97209
ECS Site ID:	6103
Facility Size:	0.23 acres
Action:	Certification of Completion
Start Date:	06/26/2019
End Date:	06/26/2019
Program:	VCP
Latitude:	45.5345
Longitude:	-122.6853

HOYT STREET RAILYARD - BLOCK 26 (SW QUARTER) (Continued) **S118673052**

Name:	HOYT STREET RAILYARD - BLOCK 26 (SW QUARTER)
Address:	1620 NW 14TH AVE.
City,State,Zip:	PORTLAND, OR 97209
ECS Site ID:	6103
Facility Size:	0.23 acres
Action:	PRELIMINARY ASSESSMENT EQUIVALENT
Start Date:	06/29/2016
End Date:	06/29/2016
Program:	VCP
Latitude:	45.5345
Longitude:	-122.6853

OR BROWNFIELDS:

Name:	HOYT STREET RAILYARD - BLOCK 26 (SW QUARTER)
Address:	1620 NW 14TH AVE.
City,State,Zip:	PORTLAND, OR 97209
Geolocation Id:	140169
Status:	No Further Action (Conditional)
Lat/Long:	45.5345 / -122.685

---

381 SW 1/2-1 0.973 mi. 5135 ft. | **HOYT STREET RAILYARD - BLOCK 15**
1075 NW NORTHRUP ST.
PORTLAND, OR 97209 | **OR ECSI**
OR ENG CONTROLS
OR INST CONTROL
OR VCP | **S116734840**
N/A

Relative: Lower

Actual: 39 ft.

ECSI:

Name:	HOYT STREET RAILYARD - BLOCK 15
Address:	1075 NW NORTHRUP ST.
City,State,Zip:	PORTLAND, OR 97209
State ID Number:	5894
Brown ID:	0
Study Area:	False
Region ID:	2
Legislatve ID:	831
Investigation:	No Further Action
FACA ID:	131121
Further Action:	0
Lat/Long (dms):	45 31 54.50 / -122 40 54.50
County Code:	26.00
Score Value:	Not reported
Cerclis ID:	Not reported
Township Coord.:	1.00
Township Zone:	N
Range Coord:	1.00
Range Zone:	E
Section Coord:	34
Qtr Section:	BB
Tax Lots:	2620, 2621, 2622 and 2623
Size:	0.92 acres
NPL:	False
Orphan:	False
Updated By:	GWISTAR
Update Date:	06/23/2017
Created Date:	04/24/2014
Decode For RegionID:	Northwest Region
Decode For BrownID:	Not reported

HOYT STREET RAILYARD - BLOCK 15 (Continued) **S116734840**

Decode For Furtheract: Not reported
Decode For Investstat: No Further Action
Decode For Legislative: Owner, operator or other party under agreement, order or consent decree under ORS 465.200 or 465.420

Hazardous Release:
Substance ID.: 121462
Haz Release ID: 388239
Qty Released: unknown
Date Released: unknown
Update Date: 05/28/2015
Update By: KDANA
Substance Code: 56-55-3
Substance Name: BENZO(a)ANTHRACENE
Substance Abbrev.: Not reported
Substance Category ID: 8475
Substance Category: Semi-volatiles
Category Level: Not reported
Created By: Not reported
Created Date: 12/17/2002
Substance Category ID: 8475
Substance Category: Semi-volatiles
Category Level: Not reported
Created By: Not reported
Created Date: 12/17/2002
Substance Alias ID: 318790
Sub Alias Name: BENZ(a)ANTHRACENE
Substance Alias ID: 318791
Sub Alias Name: BENZANTHRACENE,1,2-
Substance Alias ID: 318792
Sub Alias Name: BENZANTHRENE
Substance Alias ID: 318793
Sub Alias Name: BENZOANTHRACENE
Substance Alias ID: 318794
Sub Alias Name: BENZPHENANTHRENE,2,3-
Substance Alias ID: 318795
Sub Alias Name: NAPHTHANTHRACENE
Substance Alias ID: 318796
Sub Alias Name: TETRAPHENE
Comment ID: 305666
Release Code: Media Contamination Footnote
Release Comments: Highest concentration detected in DP-6
Decode for Relcomcd: Media Contamination Footnote
Sampling Result ID: 350744
Feature Id: 0
Hazard Release Id: 388239
Medium: 703
Substance Abbrev.: 0
Unit Code: 7
Observation: False
Owner Operator: False
Lab Data: True
Sample Depth: 13-14 ft bgs
Start Date: 07/27/2012
End Date: 07/27/2012
Min Concentration: Not reported
Max Concentration: 75.40
Sample Comment: up to 75.4 ppm

HOYT STREET RAILYARD - BLOCK 15 (Continued) **S116734840**

Last Update By: KDANA
Update Date: 05/28/2015
Decode for MediumID: Soil

Substance ID.: 121374
Haz Release ID: 388240
Qty Released: unknown
Date Released: unknown
Update Date: 05/28/2015
Update By: KDANA
Substance Code: 50-32-8
Substance Name: BENZO(a)PYRENE
Substance Abbrev.: Not reported
Substance Category ID: 8476
Substance Category: Semi-volatiles
Category Level: Not reported
Created By: Not reported
Created Date: 12/17/2002
Substance Category ID: 8476
Substance Category: Semi-volatiles
Category Level: Not reported
Created By: Not reported
Created Date: 12/17/2002
Substance Alias ID: 318559
Sub Alias Name: B(a)P
Substance Alias ID: 318560
Sub Alias Name: BENZOPYRENE,3,4-
Substance Alias ID: 318561
Sub Alias Name: BENZPYRENE,3,4-
Substance Alias ID: 318562
Sub Alias Name: BP
Comment ID: 305668
Release Code: Media Contamination Footnote
Release Comments: Highest concentration detected in DP-6
Decode for Relcomcd: Media Contamination Footnote
Sampling Result ID: 350745
Feature Id: 0
Hazard Release Id: 388240
Medium: 703
Substance Abbrev.: 0
Unit Code: 7
Observation: False
Owner Operator: False
Lab Data: True
Sample Depth: 13-14 ft bgs
Start Date: 07/27/2012
End Date: 07/27/2012
Min Concentration: Not reported
Max Concentration: 67.40
Sample Comment: up to 67.4 ppm
Last Update By: KDANA
Update Date: 05/28/2015
Decode for MediumID: Soil

Substance ID.: 121210
Haz Release ID: 388241
Qty Released: unknown

HOYT STREET RAILYARD - BLOCK 15 (Continued) **S116734840**

Date Released: unknown
Update Date: 05/28/2015
Update By: KDANA
Substance Code: 218-01-9
Substance Name: CHRYSENE
Substance Abbrev.: Not reported
Substance Category ID: 8481
Substance Category: Semi-volatiles
Category Level: Not reported
Created By: Not reported
Created Date: 12/17/2002
Substance Category ID: 8481
Substance Category: Semi-volatiles
Category Level: Not reported
Created By: Not reported
Created Date: 12/17/2002
Substance Alias ID: 317438
Sub Alias Name: BENZ(a)PHENANTHRENE
Substance Alias ID: 317439
Sub Alias Name: BENZPHENANTHRENE,1,2-
Substance Alias ID: 317440
Sub Alias Name: DIBENZONAPHTHALENE,1,2,5,6-
Comment ID: 305670
Release Code: Media Contamination Footnote
Release Comments: Highest concentration detected in DP-6
Decode for Relcomcd: Media Contamination Footnote
Sampling Result ID: 350746
Feature Id: 0
Hazard Release Id: 388241
Medium: 703
Substance Abbrev.: 0
Unit Code: 7
Observation: False
Owner Operator: False
Lab Data: True
Sample Depth: 13-14 ft bgs
Start Date: 07/27/2012
End Date: 07/27/2012
Min Concentration: Not reported
Max Concentration: 74.60
Sample Comment: up to 74.6 ppm
Last Update By: KDANA
Update Date: 05/28/2015
Decode for MediumID: Soil

Substance ID.: 121415
Haz Release ID: 388242
Qty Released: unknown
Date Released: unknown
Update Date: 05/28/2015
Update By: KDANA
Substance Code: 53-70-3
Substance Name: DIBENZO(a,h)ANTHRACENE
Substance Abbrev.: Not reported
Substance Category ID: 8499
Substance Category: Semi-volatiles
Category Level: Not reported

HOYT STREET RAILYARD - BLOCK 15 (Continued) **S116734840**

Created By: Not reported
Created Date: 12/17/2002
Substance Category ID: 8499
Substance Category: Semi-volatiles
Category Level: Not reported
Created By: Not reported
Created Date: 12/17/2002
Substance Alias ID: 318667
Sub Alias Name: DB(a,h)A
Substance Alias ID: 318668
Sub Alias Name: DIBENZ(a,h)ANTHRACENE
Substance Alias ID: 318669
Sub Alias Name: DIBENZANTHRACENE,1,2-5,6-
Substance Alias ID: 318670
Sub Alias Name: DIBENZANTHRACENE,1,2:5,6-
Comment ID: 305672
Release Code: Media Contamination Footnote
Release Comments: Highest concentration detected in DP-6
Decode for Relcomcd: Media Contamination Footnote
Sampling Result ID: 350747
Feature Id: 0
Hazard Release Id: 388242
Medium: 703
Substance Abbrev.: 0
Unit Code: 7
Observation: False
Owner Operator: False
Lab Data: True
Sample Depth: 13-14 ft bgs
Start Date: 07/27/2012
End Date: 07/27/2012
Min Concentration: Not reported
Max Concentration: 10.30
Sample Comment: up to 10.3 ppm
Last Update By: KDANA
Update Date: 05/28/2015
Decode for MediumID: Soil

Substance ID.: 121982
Haz Release ID: 388243
Qty Released: unknown
Date Released: unknown
Update Date: 05/28/2015
Update By: KDANA
Substance Code: ECD169
Substance Name: DIESEL - FUEL OIL
Substance Abbrev.: Not reported
Substance Category ID: 8529
Substance Category: Petroleum Related Releases for OSPIRG Report
Category Level: Not reported
Created By: Not reported
Created Date: 12/17/2002
Substance Category ID: 8529
Substance Category: Petroleum Related Releases for OSPIRG Report
Category Level: Not reported
Created By: Not reported
Created Date: 12/17/2002

HOYT STREET RAILYARD - BLOCK 15 (Continued) **S116734840**

Comment ID: 305674
Release Code: Media Contamination Footnote
Release Comments: Highest concentration detected in EM-15E
Decode for Relcomcd: Media Contamination Footnote
Sampling Result ID: 350748
Feature Id: 0
Hazard Release Id: 388243
Medium: 703
Substance Abbrev.: 0
Unit Code: 7
Observation: False
Owner Operator: False
Lab Data: True
Sample Depth: 0-5 ft bgs
Start Date: 09/30/1998
End Date: 09/30/1998
Min Concentration: Not reported
Max Concentration: 4300.00
Sample Comment: up to 4,300 ppm
Last Update By: KDANA
Update Date: 05/28/2015
Decode for MediumID: Soil

Substance ID.: 121989
Haz Release ID: 388244
Qty Released: unknown
Date Released: unknown
Update Date: 05/28/2015
Update By: KDANA
Substance Code: ECD200
Substance Name: OIL OR FUEL RELATED COMPOUNDS
Substance Abbrev.: Not reported
Substance Category ID: 8532
Substance Category: Petroleum Related Releases for OSPIRG Report
Category Level: Not reported
Created By: Not reported
Created Date: 12/17/2002
Substance Category ID: 8532
Substance Category: Petroleum Related Releases for OSPIRG Report
Category Level: Not reported
Created By: Not reported
Created Date: 12/17/2002
Comment ID: 305676
Release Code: Media Contamination Footnote
Release Comments: Highest concentration detected in DP-3
Decode for Relcomcd: Media Contamination Footnote
Sampling Result ID: 350749
Feature Id: 0
Hazard Release Id: 388244
Medium: 703
Substance Abbrev.: 0
Unit Code: 7
Observation: False
Owner Operator: False
Lab Data: True
Sample Depth: 8-9 ft bgs
Start Date: 07/27/2012

HOYT STREET RAILYARD - BLOCK 15 (Continued) **S116734840**

End Date: 07/27/2012
Min Concentration: Not reported
Max Concentration: 5830.00
Sample Comment: up to 5,830 ppm
Last Update By: KDANA
Update Date: 05/28/2015
Decode for MediumID: Soil

Substance ID.: 121176
Haz Release ID: 388245
Qty Released: unknown
Date Released: unknown
Update Date: 05/28/2015
Update By: KDANA
Substance Code: 193-39-5
Substance Name: INDENO(1,2,3-cd)PYRENE
Substance Abbrev.: Not reported
Substance Category ID: 8493
Substance Category: Semi-volatiles
Category Level: Not reported
Created By: Not reported
Created Date: 12/17/2002
Substance Category ID: 8493
Substance Category: Semi-volatiles
Category Level: Not reported
Created By: Not reported
Created Date: 12/17/2002
Substance Alias ID: 317339
Sub Alias Name: PHENYLENEPYRENE,2,3-
Substance Alias ID: 317340
Sub Alias Name: PHENYLENEPYRENE,o-
Comment ID: 305678
Release Code: Media Contamination Footnote
Release Comments: Highest concentration detected in DP-6
Decode for Relcomcd: Media Contamination Footnote
Sampling Result ID: 350750
Feature Id: 0
Hazard Release Id: 388245
Medium: 703
Substance Abbrev.: 0
Unit Code: 7
Observation: False
Owner Operator: False
Lab Data: True
Sample Depth: 13-14 ft bgs
Start Date: 07/27/2012
End Date: 07/27/2012
Min Concentration: Not reported
Max Concentration: 27.70
Sample Comment: up to 27.7 ppm
Last Update By: KDANA
Update Date: 05/28/2015
Decode for MediumID: Soil

Substance ID.: 121639
Haz Release ID: 388246
Qty Released: unknown

HOYT STREET RAILYARD - BLOCK 15 (Continued) **S116734840**

Date Released: unknown
Update Date: 05/28/2015
Update By: KDANA
Substance Code: 7439-92-1
Substance Name: LEAD
Substance Abbrev.: Not reported
Substance Category ID: 8466
Substance Category: Inorganics
Category Level: Not reported
Created By: Not reported
Created Date: 12/17/2002
Substance Category ID: 8466
Substance Category: Inorganics
Category Level: Not reported
Created By: Not reported
Created Date: 12/17/2002
Substance Alias ID: 319256
Sub Alias Name: PB
Comment ID: 305680
Release Code: Media Contamination Footnote
Release Comments: Highest concentrations detected in DP-6
Decode for Relcomcd: Media Contamination Footnote
Sampling Result ID: 350751
Feature Id: 0
Hazard Release Id: 388246
Medium: 703
Substance Abbrev.: 0
Unit Code: 7
Observation: False
Owner Operator: False
Lab Data: True
Sample Depth: 13-14 ft bgs
Start Date: 07/27/2012
End Date: 07/27/2012
Min Concentration: Not reported
Max Concentration: 2110.00
Sample Comment: up to 2,110 ppm
Last Update By: KDANA
Update Date: 05/28/2015
Decode for MediumID: Soil
Sampling Result ID: 350752
Feature Id: 0
Hazard Release Id: 388246
Medium: 699
Substance Abbrev.: 0
Unit Code: 109
Observation: False
Owner Operator: False
Lab Data: True
Sample Depth: 13-14 ft bgs
Start Date: 07/27/2012
End Date: 07/27/2012
Min Concentration: Not reported
Max Concentration: 1.92
Sample Comment: up to 1.92 mg/L
Last Update By: KDANA
Update Date: 05/28/2015

HOYT STREET RAILYARD - BLOCK 15 (Continued) **S116734840**

Decode for MediumID: Leachate

Substance ID.: 121868
Haz Release ID: 388247
Qty Released: unknown
Date Released: unknown
Update Date: 05/28/2015
Update By: KDANA
Substance Code: 91-20-3
Substance Name: NAPHTHALENE
Substance Abbrev.: Not reported
Substance Category ID: 8494
Substance Category: Semi-volatiles
Category Level: Not reported
Created By: Not reported
Created Date: 12/17/2002
Substance Category ID: 8494
Substance Category: Semi-volatiles
Category Level: Not reported
Created By: Not reported
Created Date: 12/17/2002
Substance Alias ID: 317793
Sub Alias Name: MOTH BALLS
Substance Alias ID: 317794
Sub Alias Name: NAPHTHENE
Substance Alias ID: 317795
Sub Alias Name: TAR CAMPHOR
Comment ID: 305682
Release Code: Media Contamination Footnote
Release Comments: Highest concentration detected in DP-6
Decode for Relcomcd: Media Contamination Footnote
Sampling Result ID: 350753
Feature Id: 0
Hazard Release Id: 388247
Medium: 703
Substance Abbrev.: 0
Unit Code: 7
Observation: False
Owner Operator: False
Lab Data: True
Sample Depth: 13-14 ft bgs
Start Date: 07/27/2012
End Date: 07/27/2012
Min Concentration: Not reported
Max Concentration: 26.60
Sample Comment: up to 26.6 ppm
Last Update By: KDANA
Update Date: 05/28/2015
Decode for MediumID: Soil

Narrative:
NARR ID: 5755680
NARR Code: Contamination
Created By: KDANA
Created Date: 05/28/2015
Updated By: KDANA
Updated Date: 12/21/2015
Decode for NarcdID: Contamination

HOYT STREET RAILYARD - BLOCK 15 (Continued) **S116734840**

NARR Comments: (12/17/2015 KPD/ICP) The site was initially investigated as part of the Hoyt Street Railyard project (ECSI #1080). Soil samples were collected from test pits at the site in September 1998 and were analyzed for diesel, oil and lead, finding up to 4,300 ppm diesel and 830 ppm lead. Additional soil samples were collected from 16 borings advanced through the streets surrounding the block in May 2003. Diesel (up to 3,840 ppm), heavy oils (up to 4,280 ppm), and lead (up to 1,280 ppm) were detected, along with numerous PAHs. A site-specific investigation was conducted in July 2012, with soil samples collected from 10 borings on the block. Heavy oils, lead and PAHs were detected in all of the analyzed samples, with by far the highest concentrations of lead and PAHs in boring DP-6, in the northeast corner of the block at 13-14 ft bgs.

NARR ID: 5755618
NARR Code: Data Sources
Created By: KDANA
Created Date: 03/25/2015
Updated By: KDANA
Updated Date: 12/08/2015
Decode for NarcdID: Data Sources
NARR Comments: 1) DEQ <quot>Record of Decision<quot> for Hoyt Street Railyard [December 15, 2000]. 2) DEQ <quot>Stipulation and Consent Decree<quot> for Hoyt Street Railyard [January 31, 2002]. 3) Anchor <quot>Environmental Construction Report<quot> [June 2004]. 4) GeoDesign <quot>Limited Environmental Subsurface Investigation Report<quot> [September 20, 2012]. 5) GeoDesign <quot>Phase 1 Environmental Site Assessment<quot> [March 19, 2014]. 6) GeoDesign <quot>Soil Management Plan<quot> [August 7, 2014]. 7) GeoDesign <quot>Soil Management Completion Summary and Request for NFA<quot> [March 30, 2015].

NARR ID: 5755101
NARR Code: Hazardous Substance/Waste Types
Created By: CHARMAN
Created Date: 04/24/2014
Updated By: KDANA
Updated Date: 07/16/2015
Decode for NarcdID: Hazardous Substance/Waste Types
NARR Comments: Petroleum hydrocarbons, heavy metals, polycyclic aromatic hydrocarbons, and asbestos.

NARR ID: 5755617
NARR Code: Site Location
Created By: KDANA
Created Date: 03/25/2015
Updated By: KDANA
Updated Date: 03/25/2015
Decode for NarcdID: Site Location
NARR Comments: The site covers the city block bounded by NW Overton Street to the north, NW Northrup Street to the south, NW 10th Avenue to the east, and NW 11th Avenue to the west.

NARR ID: 5755913
NARR Code: Manner of Release
Created By: KDANA
Created Date: 12/08/2015

HOYT STREET RAILYARD - BLOCK 15 (Continued) **S116734840**

Updated By: KDANA
Updated Date: 12/08/2015
Decode for NarcdID: Manner of Release
NARR Comments: Manner and time of releases unknown

NARR ID: 5755619
NARR Code: Site Ownership
Created By: KDANA
Created Date: 03/25/2015
Updated By: KDANA
Updated Date: 12/08/2015
Decode for NarcdID: Site Ownership
NARR Comments: The site was owned by Burlington Northern Santa Fe (BNSF) Railway Company and its predecessors from the early 1900s until 1988. The site was acquired by Hoyt Street Properties, LLC in 1994.

NARR ID: 5755914
NARR Code: Pathways Other Hazards
Created By: KDANA
Created Date: 12/08/2015
Updated By: KDANA
Updated Date: 12/08/2015
Decode for NarcdID: Pathways & Other Hazards
NARR Comments: Prior to the start of construction in 2014 soils at the site consisted of 10-20 feet of fill material (a mixture of sands, silts, clays and industrial debris). Beneath the fill was 5-10 feet of sandy clay and/or silty clay (wetland soils) underlain by layers of sand and gravel to at least 90 ft bgs. Groundwater was encountered at depths from 12-15 ft bgs. The groundwater flow direction was north-northeast toward the Willamette River, approximately 850 feet from the site.

NARR ID: 5755744
NARR Code: Remedial Action
Created By: KDANA
Created Date: 07/16/2015
Updated By: KDANA
Updated Date: 12/21/2015
Decode for NarcdID: Remedial Action
NARR Comments: (12/17/2015 KPD/ICP) Remedial actions were initially conducted at the site in 2003 as part of the Hoyt Street Railyard project (ECSI #1080). Imported fill soils were brought in to raise the grade of the block and provide five feet of clean fill in the adjacent street rights-of-way. Geotextile markers were placed on the ground surfaces prior to fill placement. In August 2003, asbestos-containing materials were removed from steam tunnels that ran beneath the site. A License and Declaration of Restrictions, requiring that the block be capped with buildings, pavement, and/or 2-3 feet of clean soil, was recorded on the property deed in December 2013. Construction of the current condominium tower (<quot>Cosmopolitan on the Park<quot>) began in July 2014. Soils were excavated from the site from July to November 2014 and temporarily stockpiled on Block 24 of the former Railyard (three blocks NNW of the site). The stockpiled soils were shipped to landfills from October 2014 through March 2015. A total of 13,379 tons of soil were shipped to the Riverbend Landfill in McMinnville and 2,544 tons of soil were shipped to the Hillsboro Landfill.

HOYT STREET RAILYARD - BLOCK 15 (Continued) **S116734840**

NARR ID: 5755100
NARR Code: Site History
Created By: CHARMAN
Created Date: 04/24/2014
Updated By: KDANA
Updated Date: 12/08/2015
Decode for NarcdID: Site History
NARR Comments: The area around the site was originally a lake bed and marshlands connected to the Willamette River. The area was filled in with 10-20 feet of material in the late 1800s. The Hoyt Street Railyard was established by 1911 and operated through 1998. The Block 15 site was utilized as a paved parking lot (with a small community garden at the north end) from 2010 until 2014, when construction of the current condominium tower began.

Site Control:

Site Control #: 946
Control Number: 4
Begin Date: 12/13/2013
End Date: Not reported
Frequency Of Review: 60
Last Reviewed By: Kevin Dana
Last Reviewed Date: 12/13/2013
Last Update By: KDAUGHE
Last Updated Date: 08/25/2022
Site Comment: No use of groundwater at the property for consumption or other beneficial use.

Site Control #: 947
Control Number: 5
Begin Date: 12/13/2014
End Date: Not reported
Frequency Of Review: 60
Last Reviewed By: Kevin Dana
Last Reviewed Date: 12/13/2013
Last Update By: KDAUGHE
Last Updated Date: 08/25/2022
Site Comment: Detached single-family residential use of the property is prohibited, as is any agricultural use resulting in plant harvest.

Site Control #: 948
Control Number: 20
Begin Date: 12/13/2013
End Date: Not reported
Frequency Of Review: 60
Last Reviewed By: Kevin Dana
Last Reviewed Date: 12/13/2013
Last Update By: KDAUGHE
Last Updated Date: 08/25/2022
Site Comment: Without DEQ s prior written approval, no operations or uses shall be made on or of the property that may penetrate the protective surface cover or jeopardize its functional integrity, including any excavation, drilling, scraping, or erosion, or other actions affecting a permanent feature of the site remedy. In addition, the site owner must maintain the surface cover and any other permanent feature of the site remedy, as described in the site-specific Monitoring and Maintenance Plan.

HOYT STREET RAILYARD - BLOCK 15 (Continued) **S116734840**

Site Control #: 764
Control Number: 3
Begin Date: 12/13/2013
End Date: Not reported
Frequency Of Review: 60
Last Reviewed By: Kevin Dana
Last Reviewed Date: 12/13/2013
Last Update By: KDAUGHE
Last Updated Date: 08/25/2022
Site Comment: <quot>License and Declaration of Restrictions,<quot> recorded by Multnomah County; it prohibits beneficial groundwater use and residential redevelopment, and requires maintenance of a cap.

Administrative Action:
Action ID: 9424
Region: Not reported
Complete Date: 04/24/2014
Rank Value: Not reported
Cleanup Flag: False
Created Date: 04/24/2014
Decode for AgencyID: Department of Environmental Quality
Decode for RegionID: Not reported
Category: Administrative Action
Action Code Flag: False
Action: Site added to database
Further Action: Not reported
Comments: Not reported

Action ID: 9433
Region: Northwestern Region
Complete Date: 12/17/2015
Rank Value: Not reported
Cleanup Flag: False
Created Date: 04/24/2014
Decode for AgencyID: Department of Environmental Quality
Decode for RegionID: Northwest Region
Category: Remedial Action
Action Code Flag: False
Action: INDEPENDENT CLEANUP
Further Action: 0
Comments: Not reported

Action ID: 9434
Region: 0
Complete Date: Not reported
Rank Value: Not reported
Cleanup Flag: False
Created Date: 12/08/2015
Decode for AgencyID: Other
Decode for RegionID: Not reported
Category: Remedial Action
Action Code Flag: False
Action: Institutional Control
Further Action: 0
Comments: Not reported

Action ID: 9411
Region: Northwestern Region

HOYT STREET RAILYARD - BLOCK 15 (Continued) **S116734840**

Complete Date: 12/17/2015
Rank Value: Not reported
Cleanup Flag: False
Created Date: 12/21/2015
Decode for AgencyID: Department of Environmental Quality
Decode for RegionID: Northwest Region
Category: Remedial Action
Action Code Flag: False
Action: No Further Action (Conditional)
Further Action: 0
Comments: Not reported

Operations:
Operation Id: 135933
Operation Status: Inactive
Common Name: Hoyt Street Railyard
Yrs of Operation: 1911-1998
Comments: Railroad switching, storage, and refueling yard
Updated Date: 12/08/2015
Updated By: KDANA
Decode for OpstatID: Inactive
Operations SIC Id: 199368
SIC Code: 4011
Created By: KDANA
Created Date: 03/25/2015

Enginering Control:
Name: HOYT STREET RAILYARD - BLOCK 15
Address: 1075 NW NORTHRUP ST.
City,State,Zip: PORTLAND, OR 97209
Site Control Sequence #: 948
Site Id: 5894
Control Sequence #: 20
Begin Date: 12/13/2013
End Date: Not reported
Frequency Of Review: 60
Last Reviewed By: Kevin Dana
Last Review Date: 12/13/2013
Last Updated By: KDAUGHE
Last Updated Date: 08/25/2022
Group Sequence #: 5
Control Code: CLPS
Control Description: Contamination left in place, Soil
FK Type Code: 2
Group Code: CIP
Group Description: Contamination Contained in Place
Type Code: E
Type Description: Engineering
Comments: Without DEQ s prior written approval, no operations or uses shall be made on or of the property that may penetrate the protective surface cover or jeopardize its functional integrity, including any excavation, drilling, scraping, or erosion, or other actions affecting a permanent feature of the site remedy. In addition, the site owner must maintain the surface cover and any other permanent feature of the site remedy, as described in the site-specific Monitoring and Maintenance Plan.

HOYT STREET RAILYARD - BLOCK 15 (Continued) **S116734840**

Institutional Control:

Name:	HOYT STREET RAILYARD - BLOCK 15
Address:	1075 NW NORTHRUP ST.
City,State,Zip:	PORTLAND, OR 97209
Site Control Sequence #:	764
Site Id:	5894
Control Sequence #:	3
Begin Date:	12/13/2013
End Date:	Not reported
Frequency Of Review:	60
Last Reviewed By:	Kevin Dana
Last Review Date:	12/13/2013
Last Updated By:	KDAUGHE
Last Updated Date:	08/25/2022
Group Sequence #:	2
Control Code:	EES
Control Description:	Easement Equitable Servitude
FK Type Code:	1
Group Code:	PR
Group Description:	Proprietary
Type Code:	I
Type Description:	Institutional
Comments:	<quot>License and Declaration of Restrictions,<quot> recorded by Multnomah County; it prohibits beneficial groundwater use and residential redevelopment, and requires maintenance of a cap.

Name:	HOYT STREET RAILYARD - BLOCK 15
Address:	1075 NW NORTHRUP ST.
City,State,Zip:	PORTLAND, OR 97209
Site Control Sequence #:	946
Site Id:	5894
Control Sequence #:	4
Begin Date:	12/13/2013
End Date:	Not reported
Frequency Of Review:	60
Last Reviewed By:	Kevin Dana
Last Review Date:	12/13/2013
Last Updated By:	KDAUGHE
Last Updated Date:	08/25/2022
Group Sequence #:	2
Control Code:	USG
Control Description:	Use Restriction Groundwater
FK Type Code:	1
Group Code:	PR
Group Description:	Proprietary
Type Code:	I
Type Description:	Institutional
Comments:	No use of groundwater at the property for consumption or other beneficial use.

Name:	HOYT STREET RAILYARD - BLOCK 15
Address:	1075 NW NORTHRUP ST.
City,State,Zip:	PORTLAND, OR 97209
Site Control Sequence #:	947
Site Id:	5894
Control Sequence #:	5
Begin Date:	12/13/2014

HOYT STREET RAILYARD - BLOCK 15 (Continued) **S116734840**

End Date:	Not reported
Frequency Of Review:	60
Last Reviewed By:	Kevin Dana
Last Review Date:	12/13/2013
Last Updated By:	KDAUGHE
Last Updated Date:	08/25/2022
Group Sequence #:	2
Control Code:	USL
Control Description:	Use Restriction Land
FK Type Code:	1
Group Code:	PR
Group Description:	Proprietary
Type Code:	I
Type Description:	Institutional
Comments:	Detached single-family residential use of the property is prohibited, as is any agricultural use resulting in plant harvest.

VCS:

Name:	HOYT STREET RAILYARD - BLOCK 15
Address:	1075 NW NORTHRUP ST.
City,State,Zip:	PORTLAND, OR 97209
ECS Site ID:	5894
Facility Size:	0.92 acres
Action:	INDEPENDENT CLEANUP
Start Date:	04/24/2014
End Date:	12/17/2015
Program:	ICP
Latitude:	45.5318
Longitude:	-122.6818

Name:	HOYT STREET RAILYARD - BLOCK 15
Address:	1075 NW NORTHRUP ST.
City,State,Zip:	PORTLAND, OR 97209
ECS Site ID:	5894
Facility Size:	0.92 acres
Action:	No Further Action (Conditional)
Start Date:	12/17/2015
End Date:	12/17/2015
Program:	ICP
Latitude:	45.5318
Longitude:	-122.6818

382
NNE
1/2-1
0.977 mi.
5157 ft.

ABRAHAM'S FABRIC CLINIC **OR ECSI** **S107692397**
4511 NE MARTIN LUTHER KING, JR. BLVD. **OR VCP** **N/A**
PORTLAND, OR 97211

Relative:
Higher

Actual:
197 ft.

ECSI:

Name:	ABRAHAM'S FABRIC CLINIC
Address:	4511 NE MARTIN LUTHER KING, JR. BLVD.
City,State,Zip:	PORTLAND, OR 97211
State ID Number:	4592
Brown ID:	0
Study Area:	False
Region ID:	2
Legislatve ID:	0

ABRAHAM'S FABRIC CLINIC (Continued) **S107692397**

Investigation:	Suspect
FACA ID:	91825
Further Action:	0
Lat/Long (dms):	45 33 20.50 / -122 39 42.80
County Code:	26.00
Score Value:	Not reported
Cerclis ID:	Not reported
Township Coord.:	1.00
Township Zone:	N
Range Coord:	1.00
Range Zone:	E
Section Coord:	22
Qtr Section:	Not reported
Tax Lots:	Not reported
Size:	0.17 acres
NPL:	False
Orphan:	False
Updated By:	GWISTAR
Update Date:	03/01/2006
Created Date:	02/27/2006
Decode For RegionID:	Northwest Region
Decode For BrownID:	Not reported
Decode For Furtheract:	Not reported
Decode For Investstat:	Suspect
Decode For Legislative:	Not reported

Administrative Action:

Action ID:	9449
Region:	Northwestern Region
Complete Date:	05/08/2007
Rank Value:	Not reported
Cleanup Flag:	False
Created Date:	05/08/2007
Decode for AgencyID:	Department of Environmental Quality
Decode for RegionID:	Northwest Region
Category:	Listing Action
Action Code Flag:	False
Action:	Insufficient information to list
Further Action:	0
Comments:	Not reported

Action ID:	9508
Region:	Northwestern Region
Complete Date:	02/27/2006
Rank Value:	Not reported
Cleanup Flag:	False
Created Date:	08/05/2008
Decode for AgencyID:	Department of Environmental Quality
Decode for RegionID:	Northwest Region
Category:	Remedial Action
Action Code Flag:	False
Action:	Site Screening recommended (EV)
Further Action:	0
Comments:	Not reported

Action ID:	9424
Region:	Not reported
Complete Date:	02/27/2006

ABRAHAM'S FABRIC CLINIC (Continued) **S107692397**

Rank Value: Not reported
Cleanup Flag: False
Created Date: 02/27/2006
Decode for AgencyID: Department of Environmental Quality
Decode for RegionID: Not reported
Category: Administrative Action
Action Code Flag: False
Action: Site added to database
Further Action: Not reported
Comments: Not reported

VCS:
Name: ABRAHAM'S FABRIC CLINIC
Address: 4511 NE MARTIN LUTHER KING, JR. BLVD.
City,State,Zip: PORTLAND, OR 97211
ECS Site ID: 4592
Facility Size: 0.17 acres
Action: Insufficient information to list
Start Date: 05/08/2007
End Date: 05/08/2007
Program: VCS
Latitude: 45.5557
Longitude: -122.6619

383
NNW
1/2-1
0.987 mi.
5209 ft.

HENRY WONG
800 BLOCK, N PRESCOTT ST.
PORTLAND, OR 97217

OR ECSI **S106780112**
N/A

Relative:
Higher

Actual:
207 ft.

ECSI:
Name: HENRY WONG
Address: 800 BLOCK, N PRESCOTT ST.
City,State,Zip: PORTLAND, OR 97217
State ID Number: 989
Brown ID: 0
Study Area: False
Region ID: 2
Legislatve ID: 0
Investigation: Suspect
FACA ID: 8932
Further Action: 0
Lat/Long (dms): 45 33 19.00 / -122 40 32.00
County Code: 26.00
Score Value: Not reported
Cerclis ID: Not reported
Township Coord.: 1.00
Township Zone: N
Range Coord: 1.00
Range Zone: E
Section Coord: 22
Qtr Section: Not reported
Tax Lots: Not reported
Size: Not reported
NPL: False
Orphan: False
Updated By: GWISTAR

HENRY WONG (Continued) **S106780112**

Update Date: 02/26/2009
Created Date: 05/12/1988
Decode For RegionID: Northwest Region
Decode For BrownID: Not reported
Decode For Furtheract: Not reported
Decode For Investstat: Suspect
Decode For Legislative: Not reported

Narrative:

NARR ID: 5733339
NARR Code: Contamination
Created By: Not reported
Created Date: 12/17/2002
Updated By: Not reported
Updated Date: 12/17/2002
Decode for NarcdID: Contamination
NARR Comments: DEQ received a complaint that Henry Wong was dumping used paint solvents and paint on the ground in this lot.

NARR ID: 5733340
NARR Code: Data Sources
Created By: Not reported
Created Date: 12/17/2002
Updated By: Not reported
Updated Date: 12/17/2002
Decode for NarcdID: Data Sources
NARR Comments: NW Region letter to Henry Wong. Complaint letter.

NARR ID: 5733341
NARR Code: Hazardous Substance/Waste Types
Created By: Not reported
Created Date: 12/17/2002
Updated By: Not reported
Updated Date: 12/17/2002
Decode for NarcdID: Hazardous Substance/Waste Types
NARR Comments: Used paint thinner and paints.

NARR ID: 5733342
NARR Code: Site Location
Created By: Not reported
Created Date: 12/17/2002
Updated By: Not reported
Updated Date: 12/17/2002
Decode for NarcdID: Site Location
NARR Comments: N Prescott St. between Albina and Mississippi.

NARR ID: 5733343
NARR Code: Pathways Other Hazards
Created By: Not reported
Created Date: 12/17/2002
Updated By: Not reported
Updated Date: 12/17/2002
Decode for NarcdID: Pathways & Other Hazards
NARR Comments: Potential for soil and surface contamination.

Administrative Action:

Action ID: 9508
Region: Not reported

HENRY WONG (Continued) **S106780112**

Complete Date: 02/12/1994
Rank Value: 0
Cleanup Flag: False
Created Date: 12/17/2002
Decode for AgencyID: Department of Environmental Quality
Decode for RegionID: Not reported
Category: Remedial Action
Action Code Flag: False
Action: Site Screening recommended (EV)
Further Action: Not reported
Comments: Not reported

Action ID: 9424
Region: Not reported
Complete Date: Not reported
Rank Value: 0
Cleanup Flag: False
Created Date: 12/17/2002
Decode for AgencyID: Department of Environmental Quality
Decode for RegionID: Not reported
Category: Administrative Action
Action Code Flag: False
Action: Site added to database
Further Action: Not reported
Comments: Not reported

Operations:
Operation Id: 132289
Operation Status: Unknown
Common Name: Henry Wong
Yrs of Operation: Not reported
Comments: Vacant lot
Updated Date: 03/10/1995
Updated By: jxh
Decode for OpstatID: Unknown

384
ENE
1/2-1
0.994 mi.
5249 ft.

HEATING OIL TANK
3626 NE 16TH
PORTLAND, OR 97212

OR ECSI **S108246704**
OR LUST **N/A**
OR VCP

Relative:
Lower

Actual:
158 ft.

ECSI:
Name: WARKOV RESIDENCE
Address: 3626 NE 16TH AVE.
City,State,Zip: PORTLAND, OR 97212
State ID Number: 5418
Brown ID: 0
Study Area: False
Region ID: 2
Legislatve ID: 0
Investigation: No Further Action
FACA ID: 99013
Further Action: 0
Lat/Long (dms): 45 32 57.10 / -122 38 57.10
County Code: 26.00
Score Value: Not reported
Cerclis ID: Not reported

HEATING OIL TANK (Continued) **S108246704**

Township Coord.:	1.00
Township Zone:	N
Range Coord:	1.00
Range Zone:	E
Section Coord:	23
Qtr Section:	Not reported
Tax Lots:	Not reported
Size:	Not reported
NPL:	False
Orphan:	False
Updated By:	RWELLS
Update Date:	09/14/2012
Created Date:	08/31/2010
Decode For RegionID:	Northwest Region
Decode For BrownID:	Not reported
Decode For Furtheract:	Not reported
Decode For Investstat:	No Further Action
Decode For Legislative:	Not reported

Narrative:

NARR ID:	5752440
NARR Code:	Contamination
Created By:	GGAMOLO
Created Date:	08/31/2010
Updated By:	GGAMOLO
Updated Date:	08/31/2010
Decode for NarcdID:	Contamination

NARR Comments: Contaminants associated with site are petroleum hydrocarbons (TPH-Dx) and their constituents (PAHs, VOCs) in soil vapor due to a heating oil tank release.

NARR ID:	5754200
NARR Code:	Data Sources
Created By:	RWELLS
Created Date:	09/14/2012
Updated By:	RWELLS
Updated Date:	09/14/2012
Decode for NarcdID:	Data Sources

NARR Comments: Xavier Environmental. 2006. Risk Based Corrective Actions, 3626 NE 16th, Portland, Oregon: Prepared for Dean Buyers, ODEQ File No. 26-206-1737. Bureau Veritas. 2008. Report on Volatile Organic Compound and Formaldehyde Sampling. Residence at 3626 NE 16th Avenue, Portland, Oregon 97232. PBS Engineering and Environmental. 2009 Indoor Air and Soil Assessment. Warkov Residence. 3626 NE 16th Avenue, Portland, Oregon 97212. Kennedy/Jenks Consultants. 2010. Final, Vapor Intrusion Evaluation Report, 3626 NE 16th Avenue, Portland, Oregon: Prepared for Gordon & Rees LLP. EcoTech LLC and Evren NW. April 16, 2011. Additional Site Characterization and Heating Oil Tank Closure Report, 3626 NE 16th Avenue in Portland, Oregon.

NARR ID:	5754197
NARR Code:	General Site Description
Created By:	RWELLS
Created Date:	09/14/2012
Updated By:	RWELLS
Updated Date:	09/14/2012
Decode for NarcdID:	General Site Description

HEATING OIL TANK (Continued) **S108246704**

NARR Comments: The property is a 4,900 ft2 residential lot and a 2,943 ft2 residence located in Northeast Portland. The property contains a single-family two-story home with a basement and detached garage. The home was constructed in 1920 and renovated in 2007. In 2006, a release of heating oil from an underground storage tank (UST) on the south side of the residence was reported to DEQ s Heating Oil Tank (HOT) Program. Xavier Environmental removed the UST and excavated approximately 4.74 tons of contaminated soil from the property for disposal at Hillsboro landfill. Confirmation samples collected from the limits of excavation showed remaining levels of petroleum contamination in soil. Additional soil removal was not possible due to the proximity of the residence to the south and concern over undermining the foundation at the property. Xavier Environmental performed an additional investigation to determine the extent of remaining contamination in soil. No groundwater was encountered during the investigation. Additional soil samples collected beyond the excavation indicated that approximately 925 cubic yards of petroleum contaminated soil remained. Up to 38,600 mg/kg total petroleum hydrocarbons (TPH) were detected in residual soil, but concentrations of TPH, volatile organic compounds (VOCs), and polycyclic aromatic hydrocarbons (PAHs) were below applicable DEQ risk-based concentrations (RBCs) for residential exposure. In November of 2006, Xavier Environmental submitted a HOT certification report to DEQ indicating that the investigation was conducted in accordance with applicable federal, state, and local laws. DEQ s HOT Program registered the certification and closed the site on January 31, 2007. In 2007, the residence on the property underwent extensive renovation with a new, two-story residential structure constructed on the pre-existing foundation and expansion of the east side of the first floor over a crawlspace. Following the renovation, the property was purchased in August, 2007 and the occupants began experiencing unusual indoor odors and health impacts.

NARR ID: 5754198
NARR Code: Remedial Action
Created By: RWELLS
Created Date: 09/14/2012
Updated By: RWELLS
Updated Date: 09/14/2012
Decode for NarcdID: Remedial Action
NARR Comments: In 2008, indoor air samples were collected in the basement of the residence by Bureau Veritas for VOC and formaldehyde analysis using methods TO-15 SIM low level and NIOSH 2016. Concentrations of carbon tetrachloride, benzene, and formaldehyde were observed at 7.2 ug/m3, 3.1 ug/m3, and 8.7 ug/m3 respectively, which exceeded the DEQ s residential air RBCs of 0.41 ug/m3, 0.31 ug/m3, and 0.19 ug/m3, respectively. It should be noted, however, that carbon tetrachloride and formaldehyde are not commonly associated with heating oil. In May 2009, PBS Engineering and Environmental conducted a site investigation that included the collection of soil, sub-slab soil vapor, and indoor air samples to determine if indoor air quality concerns were associated with remaining levels of petroleum contaminated soil. Two soil samples were collected from the east and west ends of the former UST cavity and analyzed for TPH-diesel (TPH-Dx), VOCs and PAHs. TPH-Dx was detected at 6,290 mg/kg on the west end of the UST cavity and 16,000 mg/kg on the east end. Ethylbenzene was detected at 0.832 mg/kg from the sample collected on

HEATING OIL TANK (Continued) **S108246704**

the east end of the UST cavity, which slightly exceeds the vapor intrusion soil RBC of 0.82 mg/kg. The soil sampling data reflected the information presented in the 2006 Xavier Environmental HOT certification report. Three sub-slab soil vapor samples were collected through the southern basement foundation wall and analyzed for VOCs by method TO-15, and TPH-Dx and naphthalene by method TO-17. None of the contaminants detected were above residential soil vapor RBCs. It should be noted that a leak was present in the sub-slab sampling train, which could have resulted in biased low concentrations of contaminants in the sample results. Indoor air samples were collected from the first floor, the basement, and the crawl space of the home. One outdoor air sample was also collected from the porch on the east side of the residence. Air samples were analyzed for TPH-Dx using method TO-17, naphthalene and VOCs using method TO-15, and formaldehyde using method TO-11A. TPH-Dx concentrations were below the residential RBC of 100 ug/m3 in all air samples. Naphthalene and benzene concentrations were above the residential RBCs of 0.072 ug/m3 and 0.31 ug/m3, respectively, for all samples collected. However, the samples collected from the basement and crawlspace had lower concentrations of contaminants than the samples collected on the first floor of the residence. In addition, levels of ethylbenzene and 1,2,4 trimethylbenzene were not detected in the basement and crawlspace, but were above their respective residential RBCs of 0.97 ug/m3 and 7.3 ug/m3 on the first floor or the residence. Formaldehyde was also present above the residential RBC of 0.19 ug/m3 in all of the air samples collected from inside of the residence, however the concentrations of formaldehyde in the basement and crawlspace samples were less than the concentrations found on the first floor of the residence. As stated previously, formaldehyde is not typically associated with heating oil. The concentrations of contaminants in the outdoor air sample collected from the east side of the residence had generally lower concentrations of contaminants than samples collected inside of the residence. The PBS report concluded that remaining levels of petroleum impacted soil did not appear to be the source of indoor air quality concerns, because higher levels of contaminants were found on the first floor, rather than the basement and crawlspace of the residence immediately adjacent to the remaining contamination. PBS suggested that off-gassing VOCs from new building materials could be the source of the air quality issues. In June of 2010, Kennedy/Jenks Consultants conducted an indoor air, ambient air, and sub-slab soil vapor investigation to determine if remaining levels of petroleum contaminated soil was adversely affecting indoor air quality. Three sub-slab soil vapor samples were collected through the basement floor nearest to the south wall of the residence. Two air samples were collected from the first floor of the residence, one air sample was collected from the crawlspace, and one air sample was collected from the basement. One outdoor ambient air sample was collected from the porch located on the west side of the residence. All air and soil vapor samples were analyzed for TPH-Dx and naphthalene using method TO-17, and VOCs using method TO-15. Similar to the indoor air samples presented in the 2009 PBS indoor air assessment, levels of contaminants, including naphthalene and TPH-Dx, were detected at higher concentrations on the first floor of the residence than in the basement or crawlspace. For all indoor air samples, concentrations of naphthalene and benzene exceeded their respective residential RBCs, however TPH-Dx levels did not exceed the residential RBC of 100

HEATING OIL TANK (Continued) **S108246704**

ug/m3. Concentrations of contaminants detected in the outdoor air sample collected on the west side of the residence were below all residential RBCs and were generally similar or less than the concentrations of contaminants detected in the indoor air samples collected on the first floor or the residence. All soil vapor samples were below residential RBCs for VOCs and TPH-Dx. Naphthalene was detected in one of the three soil vapor samples at 16 ug/m3, which modestly exceeded the residential RBC. Similar to the conclusion of the PBS report, the Kennedy/Jenks report did not identify a sub-surface source that was adversely affecting indoor air. Between 2009 and 2011, EcoTech LLC and Evren Northwest LLC conducted a soil, soil vapor, and sub-slab vapor investigation and risk assessment to confirm indoor air and soil vapor findings from previous investigations and to determine a current estimate of remaining petroleum impacted soil at the property. Soil samples were collected for TPH-Dx, benzene, ethylbenzene, toluene, xylene, and naphthalene analysis from within and to the north, west, and east of the former UST cavity. The concentrations of contaminants in soil and the vertical extent of contamination was generally similar to the findings presented in the Xavier HOT decommissioning report and showed TPH-Dx levels beginning at ten feet below the ground surface (bgs) and extending to between 25 to 28 feet bgs. TPH-Dx concentrations were non-detect at 28 feet bgs. No groundwater was encountered The lateral extent of soil contamination to the north was assessed by completing three soil borings through the basement floor of the residence to approximately 18 feet bgs and to the east and west by completing eight soil borings outside of the former UST excavation to 28 feet bgs. Based on the soil analyses, the current extent of remaining petroleum contaminated soil was estimated at 502 yd3. This volume is almost half of the estimate previously presented by Xavier Environmental in the 2006 HOT decommissioning report. Xavier Environmental s estimate was based on a conservative model that assumed the extent of petroleum contaminated soil extended under the entire eastern footprint of the residence. Soil vapor samples were collected for TPH-Dx, benzene, ethylbenzene, naphthalene, toluene, and xylene analysis from four locations through the basement floor (sub-slab), two locations adjacent to the former UST cavity south of the residence foundation, and two locations north of the residence foundation. All of the soil vapor samples collected from outside of the residence foundation were below residential soil vapor RBCs for all contaminants of concern. Two of the four soil vapor samples collected from through the basement floor (sub-slab) had concentrations of naphthalene above the residential RBC of 14 ug/m3, however levels of TPH-Dx, benzene, ethylbenzene, toluene, and xylene were below their respective RBCs. Risk Assessment- Using data collected from this and previous investigations, EcoTech, LLC and Evren Northwest, Inc performed a risk assessment to determine if site conditions associated with remaining petroleum contaminated soil posed a risk to human health and the environment. Current and future residential exposure from volatilization to indoor air and future construction and excavation worker exposure through direct contact with remaining petroleum contaminated soil were identified as potential receptors and exposure pathways in the conceptual site model. No ecological receptors or sensitive environments were identified. Contaminants of concern at the site are associated with remaining levels of petroleum contaminated soil from the release of the HOT. These contaminants include: TPH-Dx, benzene, ethylbenzene,

HEATING OIL TANK (Continued) **S108246704**

and naphthalene. Concentrations of TPH-Dx in soil are above the residential and construction worker RBCs of 1,100 mg/kg and 4,600 mg/kg, respectively, beginning at five feet bgs. However, resident and construction worker exposure is expected to occur in the upper 3 feet. Therefore, contamination present at a depth greater than five feet bgs is unlikely to pose a risk to residential and construction worker receptors. Concentrations of contaminants in soil vapor are above residential RBCs for naphthalene but below RBCs for all other contaminants of concern. To determine the risk associated with concentrations of naphthalene in soil vapor, an exposure point concentration equivalent to the 90% upper confidence level (UCL) of the arithmetic mean was calculated using the Kaplan-Meier method from the Environmental Protection Agency s ProUCL-90 statistical modeling program. This method is reflective of actual site conditions and assumes that a person will randomly move within the interior of the residence and not spend the majority of time near the highest naphthalene concentrations detected at the property.

NARR ID: 5754199
NARR Code: Residual Risk Assessment
Created By: RWELLS
Created Date: 09/14/2012
Updated By: RWELLS
Updated Date: 09/14/2012
Decode for NarcdID: Residual Risk Assessment
NARR Comments: Using data collected from this and previous investigations, EcoTech, LLC and Evren Northwest, Inc performed a risk assessment to determine if site conditions associated with remaining petroleum contaminated soil posed a risk to human health and the environment. Current and future residential exposure from volatilization to indoor air and future construction and excavation worker exposure through direct contact with remaining petroleum contaminated soil were identified as potential receptors and exposure pathways in the conceptual site model. No ecological receptors or sensitive environments were identified. Contaminants of concern at the site are associated with remaining levels of petroleum contaminated soil from the release of the HOT. These contaminants include: TPH-Dx, benzene, ethylbenzene, and naphthalene. Concentrations of TPH-Dx in soil are above the residential and construction worker RBCs of 1,100 mg/kg and 4,600 mg/kg, respectively, beginning at five feet bgs. However, resident and construction worker exposure is expected to occur in the upper 3 feet. Therefore, contamination present at a depth greater than five feet bgs is unlikely to pose a risk to residential and construction worker receptors. Concentrations of contaminants in soil vapor are above residential RBCs for naphthalene but below RBCs for all other contaminants of concern. To determine the risk associated with concentrations of naphthalene in soil vapor, an exposure point concentration equivalent to the 90% upper confidence level (UCL) of the arithmetic mean was calculated using the Kaplan-Meier method from the Environmental Protection Agency s ProUCL-90 statistical modeling program. This method is reflective of actual site conditions and assumes that a person will randomly move within the interior of the residence and not spend the majority of time near the highest naphthalene concentrations detected at the property. The 90% UCL for naphthalene concentrations at the site was determined to be 12.25 ug/m3, which is below the residential RBC of 14 ug/m3. In addition, previous indoor and ambient air sampling has shown that the highest

HEATING OIL TANK (Continued) **S108246704**

concentrations of contaminants of concern, including those that are not associated with heating oil, were found on the main floor of the residence and not in the basement or crawlspace. Therefore, it does not appear that remaining petroleum contaminated soil immediately adjacent to the south foundation basement wall or underneath the basement slab is the source of indoor air quality concerns, or that the soil vapor to indoor air pathway for petroleum-related contamination is complete. Conclusions DEQ has determined that the remaining petroleum contaminated soil does not present a risk to human health or the environment, and that no further action is required to address hazardous substances related to the release from the HOT. This decision was based on assessing risk to people and the environment from remaining petroleum contaminated soil, and does not make a determination on the source of other contaminants that may be impacting indoor air quality. Should the residual soil be excavated or otherwise disturbed below five feet during future site development, construction workers should be notified of the remaining petroleum contaminated soil and provided appropriate personal protective equipment. In addition, affected soils should be managed and disposed of according to all applicable local, county and state solid waste regulations.

Administrative Action:

Action ID:	9424
Region:	Not reported
Complete Date:	08/31/2010
Rank Value:	Not reported
Cleanup Flag:	False
Created Date:	08/31/2010
Decode for AgencyID:	Department of Environmental Quality
Decode for RegionID:	Not reported
Category:	Administrative Action
Action Code Flag:	False
Action:	Site added to database
Further Action:	Not reported
Comments:	Not reported

Action ID:	9511
Region:	Northwestern Region
Complete Date:	09/14/2012
Rank Value:	Not reported
Cleanup Flag:	False
Created Date:	08/31/2010
Decode for AgencyID:	Department of Environmental Quality
Decode for RegionID:	Northwest Region
Category:	Remedial Action
Action Code Flag:	False
Action:	SITE INVESTIGATION
Further Action:	0
Comments:	Not reported

Action ID:	9443
Region:	Northwestern Region
Complete Date:	09/14/2012
Rank Value:	Not reported
Cleanup Flag:	False
Created Date:	09/14/2012
Decode for AgencyID:	Department of Environmental Quality

HEATING OIL TANK (Continued) **S108246704**

Decode for RegionID: Northwest Region
Category: Remedial Action
Action Code Flag: False
Action: NO FURTHER STATE ACTION REQUIRED
Further Action: 0
Comments: Not reported

LUST:
Name: HEATING OIL TANK
Address: 3626 NE 16TH
City,State,Zip: PORTLAND, OR 97212
Region: North Western Region
Facility ID: 26-06-1737
Cleanup Received Date: 09/27/2006
Cleanup Start Date: 10/02/2006
Cleanup Complete Date: 01/31/2007
Decode for Region: North West Region

VCS:
Name: WARKOV RESIDENCE
Address: 3626 NE 16TH AVE.
City,State,Zip: PORTLAND, OR 97212
ECS Site ID: 5418
Facility Size: Not reported
Action: NO FURTHER STATE ACTION REQUIRED
Start Date: 09/14/2012
End Date: 09/14/2012
Program: ICP
Latitude: 45.5492
Longitude: -122.6492

Name: WARKOV RESIDENCE
Address: 3626 NE 16TH AVE.
City,State,Zip: PORTLAND, OR 97212
ECS Site ID: 5418
Facility Size: Not reported
Action: SITE INVESTIGATION
Start Date: 08/31/2010
End Date: 09/14/2012
Program: ICP
Latitude: 45.5492
Longitude: -122.6492

385
SW
1/2-1
0.996 mi.
5257 ft.

ABANDONED TANNER CREEK SEWER **OR ECSI** **S110479141**
NW 9TH AVE. FROM NW KEARNEY ST. TO NW NAITO PKWY. **OR VCP** **N/A**
PORTLAND, OR 97209

Relative:
Lower
Actual:
37 ft.

ECSI:
Name: ABANDONED TANNER CREEK SEWER
Address: NW 9TH AVE. FROM NW KEARNEY ST. TO NW NAITO PKWY.
City,State,Zip: PORTLAND, OR 97209
State ID Number: 5328
Brown ID: 0
Study Area: False
Region ID: Not reported

ABANDONED TANNER CREEK SEWER (Continued) **S110479141**

Legislatve ID:	0
Investigation:	Suspect
FACA ID:	117463
Further Action:	256
Lat/Long (dms):	45 31 45.80 / -122 40 47.30
County Code:	26.00
Score Value:	Not reported
Cerclis ID:	Not reported
Township Coord.:	1.00
Township Zone:	N
Range Coord:	1.00
Range Zone:	E
Section Coord:	34
Qtr Section:	BB
Tax Lots:	Not reported
Size:	Not reported
NPL:	False
Orphan:	False
Updated By:	KDANA
Update Date:	08/28/2019
Created Date:	04/05/2010
Decode For RegionID:	Not reported
Decode For BrownID:	Not reported
Decode For Furtheract:	High
Decode For Investstat:	Suspect
Decode For Legislative:	Not reported
Alias Name:	9th & Lovejoy

Narrative:

NARR ID:	5752181
NARR Code:	Contamination
Created By:	DHAFLEY
Created Date:	05/19/2010
Updated By:	KDANA
Updated Date:	02/10/2021
Decode for NarcdID:	Contamination

NARR Comments: Investigations in and around the Abandoned Tanner Creek Sewer (ATCS) have identified petroleum contamination in the soil and groundwater, particularly around the intersection of 9th & Lovejoy. In 2002, oil-saturated sand was observed inside the ATCS, and oily water was observed seeping out of the ATCS through joints in the brick sidewalls. The former Pintsch MGP is the suspected source of the 9th & Lovejoy contamination. Portland Terminal Railroad Company (PTRR), as successor of the former owner of the Pintsch property, funded the completion of an <quot>Investigation Summary Report<quot> in January 2015 (subsequently updated in December 2016).

NARR ID:	5752183
NARR Code:	Data Sources
Created By:	DHAFLEY
Created Date:	05/19/2010
Updated By:	KDANA
Updated Date:	08/28/2019
Decode for NarcdID:	Data Sources

NARR Comments: 1) CH2M Hill <quot>Investigation Summary Report<quot> [January 2015]. 2) CH2M Hill <quot>Investigation Summary Report<quot> (revised) [December 2016]. 3) Jacobs <quot>Work Plan for Cured-In-Place Pipe Lining<quot> [June 21, 2019]. See also the files for Hoyt Street

ABANDONED TANNER CREEK SEWER (Continued) **S110479141**

Railyard (ECSI #1080), US Postal Service Processing & Distribution Center (ECSI #2183), Station Place Redevelopment (ECSI #2407), and Centennial Mills (ECSI #5136).

NARR ID: 5752185
NARR Code: Hazardous Substance/Waste Types
Created By: DHAFLEY
Created Date: 05/19/2010
Updated By: DHAFLEY
Updated Date: 05/19/2010
Decode for NarcdID: Hazardous Substance/Waste Types
NARR Comments: Manufactured gas plant waste including diesel and heavy oil-range TPH, and VOC and SVOC constituents including benzene, naphthalene and benzo(a)pyrene. Free product has been observed within the abandoned sewer.

NARR ID: 5752186
NARR Code: Project Issues Summary
Created By: DHAFLEY
Created Date: 05/19/2010
Updated By: DHAFLEY
Updated Date: 05/19/2010
Decode for NarcdID: Project Issues Summary
NARR Comments: Investigation at both the Union Station-Horse Barn (ECSI#2407) and USPS (2183) sites has identified gas plant-type contamination both within and immediately around the Abandoned Tanner Creek Sewer. The suspected source of the contamination is releases from the Pintsch Gas Plant that operated at the southwest corner of NW 9th and Lovejoy in Portland in the late 1800s and early 1900s. DEQ has determined that contamination is not related to activities performed at either site during recent times. Contamination at/around the pipe has been identified at NW Lovejoy, NW Marshall, and near NW Naito in the general area of the Willamette River. Investigation is necessary to fully define the nature and extent of gas plant contamination associated with the sewer, and determine whether ongoing impacts to the Willamette River are possible. The (former) discharge point for the sewer lies within the Portland Harbor Study Area.

NARR ID: 5757717
NARR Code: Pathways Other Hazards
Created By: KDANA
Created Date: 12/04/2019
Updated By: KDANA
Updated Date: 12/04/2019
Decode for NarcdID: Pathways & Other Hazards
NARR Comments: Soils in the area consist of up to 25 feet of fill atop native silts and clays. Groundwater is encountered at depths ranging from 10-20 feet bgs. Groundwater originally flowed north to the Willamette River but has been disrupted by extensive development in the area.

NARR ID: 5756534
NARR Code: Remedial Action
Created By: GWISTAR
Created Date: 12/28/2016
Updated By: DHAFLEY
Updated Date: 06/26/2022
Decode for NarcdID: Remedial Action

ABANDONED TANNER CREEK SEWER (Continued) **S110479141**

NARR Comments: The Abandoned Tanner Creek Sewer (ATCS) was severed near the intersection of NW 9th Avenue and Naito Parkway circa 1917 and no longer discharges to the Willamette River. A portion of the ATCS beneath NW 9th & Marshall was plugged with controlled-density fill (CDF) in 2006. In September 2017, DEQ requested that Portland Terminal Railroad Company (PTRR) line the 27-inch storm sewer beneath 9th Avenue to prevent contaminant infiltration and subsequent discharge to the Willamette River. Planning for the cured-in-place pipe (CIPP) lining appears to have begun in May 2019. A 30% design package was submitted in July 2019. CIPP lining of sewer at 9th and Lovejoy intersection and beneath NW 9th Avenue to Northrup completed. Completion report received by DEQ in June 2022. CMMP for residual contamination below street pending.

NARR ID: 5757716
NARR Code: Site History
Created By: KDANA
Created Date: 12/04/2019
Updated By: KDANA
Updated Date: 09/15/2020
Decode for NarcdID: Site History
NARR Comments: Between 1887 and 1890 a brick sewer approximately five feet wide and 7.5 feet high was constructed to contain Tanner Creek, which originally flowed through the area. The sewer line ran beneath NW 9th Avenue, with the top of the sewer approximately 17 feet below ground surface. A new concrete sewer for Tanner Creek was constructed beneath NW 10th Avenue between 1915 and 1917, reportedly because the brick sewer was structurally failing. The Abandoned Tanner Creek Sewer (ATCS) was severed beneath Front Avenue (now Naito Parkway) and backfilled with sand. From 1893 to 1934 the Pintsch Compressing Company operated a Manufactured Gas Plant (MGP) on the southeast corner of the intersection of NW 9th & Lovejoy, on land owned by the Northern Pacific Terminal Company. The MGP produced compressed gas from naphtha-grade oil for the lighting of passenger rail coaches. Wastes from the MGP may have discharged to the ATCS when the sewer line was active. In 1961, a 27-inch vitrified storm sewer pipe was installed beneath NW 9th Avenue. The pipe runs north from Lovejoy Street and discharges to the active Tanner Creek Sewer near the intersection of 9th & Naito.

Administrative Action:
Action ID: 9424
Region: Not reported
Complete Date: 04/05/2010
Rank Value: Not reported
Cleanup Flag: False
Created Date: 04/05/2010
Decode for AgencyID: Department of Environmental Quality
Decode for RegionID: Not reported
Category: Administrative Action
Action Code Flag: False
Action: Site added to database
Further Action: Not reported
Comments: Not reported

Action ID: 9511
Region: Northwestern Region
Complete Date: 12/26/2016

ABANDONED TANNER CREEK SEWER (Continued) **S110479141**

Rank Value: Not reported
Cleanup Flag: False
Created Date: 04/05/2010
Decode for AgencyID: Department of Environmental Quality
Decode for RegionID: Northwest Region
Category: Remedial Action
Action Code Flag: False
Action: SITE INVESTIGATION
Further Action: 0
Comments: Not reported

Action ID: 9506
Region: Northwestern Region
Complete Date: 05/19/2010
Rank Value: Not reported
Cleanup Flag: False
Created Date: 05/19/2010
Decode for AgencyID: Department of Environmental Quality
Decode for RegionID: Northwest Region
Category: Remedial Action
Action Code Flag: False
Action: Site Investigation recommended (SI)
Further Action: High
Comments: Not reported

Action ID: 9473
Region: Northwestern Region
Complete Date: Not reported
Rank Value: Not reported
Cleanup Flag: False
Created Date: 12/04/2019
Decode for AgencyID: Department of Environmental Quality
Decode for RegionID: Northwest Region
Category: Remedial Action
Action Code Flag: False
Action: REMEDIAL DESIGN
Further Action: 0
Comments: Not reported

VCS:
Name: ABANDONED TANNER CREEK SEWER
Address: NW 9TH AVE. FROM NW KEARNEY ST. TO NW NAITO PKWY.
City,State,Zip: PORTLAND, OR 97209
ECS Site ID: 5328
Facility Size: Not reported
Action: SITE INVESTIGATION
Start Date: 01/13/2015
End Date: 12/26/2016
Program: VCP
Latitude: 45.5294
Longitude: -122.6798

Name: ABANDONED TANNER CREEK SEWER
Address: NW 9TH AVE. FROM NW KEARNEY ST. TO NW NAITO PKWY.
City,State,Zip: PORTLAND, OR 97209
ECS Site ID: 5328
Facility Size: Not reported

ABANDONED TANNER CREEK SEWER (Continued) **S110479141**

Action:	Site Investigation recommended (SI)
Start Date:	05/19/2010
End Date:	05/19/2010
Program:	VCP
Latitude:	45.5294
Longitude:	-122.6798

Name:	ABANDONED TANNER CREEK SEWER
Address:	NW 9TH AVE. FROM NW KEARNEY ST. TO NW NAITO PKWY.
City,State,Zip:	PORTLAND, OR 97209
ECS Site ID:	5328
Facility Size:	Not reported
Action:	REMEDIAL DESIGN
Start Date:	05/01/2019
End Date:	Not reported
Program:	VCP
Latitude:	45.5294
Longitude:	-122.6798

Count: 22 records.

ORPHAN SUMMARY

City	EDR ID	Site Name	Site Address	Zip	Database(s)
PORTLAND	S104820027	HEATING OIL TANK	2204 & 06 NE 9TH AVE	97212	OR LUST
PORTLAND	S129174766	HOYT STREET RAILYARD - BLOCK 24	NW 12TH AVENUE AND QUIMBY STRE	97209	OR ECSI
PORTLAND	S104024175	HEATING OIL TANK	237 SW 7TH	97212	OR LUST
PORTLAND	S125154560	BLOCK 25	BLOCK BOUNDED BY NW GLISAN/FLA	97209	OR ECSI, OR VCP
PORTLAND	S107845134	WOODHILL HOMES	SE CORNER NE 7TH AVE AND NE KN	97212	OR LUST
PORTLAND	S104658437	LEGACY HEALTH SYSTEMS	SW CORNER OF N VANCOUVER & N G	97212	OR LUST
PORTLAND	S105556454	KANDELL KNITTING MILLS	4920 N INTERSTATE	97217	OR LUST
PORTLAND	S106475341	HEATING OIL TANK	7633 N INTERSTATE	97217	OR LUST
PORTLAND	S106475245	HEATING OIL TANK	8021 N INTERSTATE	97217	OR LUST
PORTLAND	S108987292	GREYHOUND TANKS	NW IRVING ST BTWN 5TH & 6TH AV	97209	OR LUST
PORTLAND	1016170733	GRANT WAREHOUSE - RESIDENTIAL AREA	NE IVY & NE COOK STS	97212	SEMS-ARCHIVE
PORTLAND	S128977951	PACIFICORP U ALBINA RIVERLOTS	LOTS NEAR BASE OF THE FREMONT	97227	OR ECSI
PORTLAND	S106497099	COLUMBIA SLOUGH	31.5 MILES OF WATERWAY OVER AN	97211	OR CRL, OR ECSI, OR ENG CONTRC
PORTLAND	S119015545	HEATING OIL TANK	4319 (4311) N BORTHWICK AVE	97217	OR LUST
PORTLAND	S107421141	EAST SIDE CSO	NEAR SE 18TH & MCLOUGHLIN TO N		OR ECSI, OR VCP
PORTLAND	S126298413	WILLAMETTE RIVER DOWNTOWN REACH	RIVER MILE (RM) 11.8 TO RM 16.		OR ECSI
PORTLAND	S125687601	ODOT - RIVER STREET (PORTLAND)	N. RIVER STREET	97227	OR ECSI
PORTLAND	S105711464	HEATING OIL TANK	NE SISKIYOU	97212	OR LUST
PORTLAND	S106778143	WILLAMETTE RIVER WESTSIDE CSO CONS	TAYLORS FERRY RD. N ALONG NW F		OR ECSI, OR VCP
PORTLAND	1026004737	WILLAMETTE SEDIMENT SAMPLING PROJE	WILLAMETTE RIVER		SEMS
PORTLAND	U000432862	HANNA, DANIEL C	1122 N WILLIAMS AVE	97227	OR LUST, OR UST
PORTLAND	S100500694	FORMER RAY'S COLISEUM SHELL	1270 N WILLIAMS AVENUE	97232	OR LUST

GOVERNMENT RECORDS SEARCHED / DATA CURRENCY TRACKING

To maintain currency of the following federal and state databases, EDR contacts the appropriate governmental agency on a monthly or quarterly basis, as required.

Number of Days to Update: Provides confirmation that EDR is reporting records that have been updated within 90 days from the date the government agency made the information available to the public.

STANDARD ENVIRONMENTAL RECORDS

Lists of Federal NPL (Superfund) sites

NPL: National Priority List

National Priorities List (Superfund). The NPL is a subset of CERCLIS and identifies over 1,200 sites for priority cleanup under the Superfund Program. NPL sites may encompass relatively large areas. As such, EDR provides polygon coverage for over 1,000 NPL site boundaries produced by EPA's Environmental Photographic Interpretation Center (EPIC) and regional EPA offices.

Date of Government Version: 04/26/2023
Date Data Arrived at EDR: 05/02/2023
Date Made Active in Reports: 05/17/2023
Number of Days to Update: 15

Source: EPA
Telephone: N/A
Last EDR Contact: 07/06/2023
Next Scheduled EDR Contact: 10/09/2023
Data Release Frequency: Quarterly

NPL Site Boundaries

Sources:

EPA's Environmental Photographic Interpretation Center (EPIC)
Telephone: 202-564-7333

EPA Region 1
Telephone 617-918-1143

EPA Region 6
Telephone: 214-655-6659

EPA Region 3
Telephone 215-814-5418

EPA Region 7
Telephone: 913-551-7247

EPA Region 4
Telephone 404-562-8033

EPA Region 8
Telephone: 303-312-6774

EPA Region 5
Telephone 312-886-6686

EPA Region 9
Telephone: 415-947-4246

EPA Region 10
Telephone 206-553-8665

Proposed NPL: Proposed National Priority List Sites

A site that has been proposed for listing on the National Priorities List through the issuance of a proposed rule in the Federal Register. EPA then accepts public comments on the site, responds to the comments, and places on the NPL those sites that continue to meet the requirements for listing.

Date of Government Version: 04/26/2023
Date Data Arrived at EDR: 05/02/2023
Date Made Active in Reports: 05/17/2023
Number of Days to Update: 15

Source: EPA
Telephone: N/A
Last EDR Contact: 07/06/2023
Next Scheduled EDR Contact: 10/09/2023
Data Release Frequency: Quarterly

NPL LIENS: Federal Superfund Liens

Federal Superfund Liens. Under the authority granted the USEPA by CERCLA of 1980, the USEPA has the authority to file liens against real property in order to recover remedial action expenditures or when the property owner received notification of potential liability. USEPA compiles a listing of filed notices of Superfund Liens.

Date of Government Version: 10/15/1991
Date Data Arrived at EDR: 02/02/1994
Date Made Active in Reports: 03/30/1994
Number of Days to Update: 56

Source: EPA
Telephone: 202-564-4267
Last EDR Contact: 08/15/2011
Next Scheduled EDR Contact: 11/28/2011
Data Release Frequency: No Update Planned

Lists of Federal Delisted NPL sites

Delisted NPL: National Priority List Deletions

The National Oil and Hazardous Substances Pollution Contingency Plan (NCP) establishes the criteria that the EPA uses to delete sites from the NPL. In accordance with 40 CFR 300.425.(e), sites may be deleted from the NPL where no further response is appropriate.

Date of Government Version: 04/26/2023
Date Data Arrived at EDR: 05/02/2023
Date Made Active in Reports: 05/17/2023
Number of Days to Update: 15

Source: EPA
Telephone: N/A
Last EDR Contact: 07/06/2023
Next Scheduled EDR Contact: 10/09/2023
Data Release Frequency: Quarterly

Lists of Federal sites subject to CERCLA removals and CERCLA orders

FEDERAL FACILITY: Federal Facility Site Information listing

A listing of National Priority List (NPL) and Base Realignment and Closure (BRAC) sites found in the Comprehensive Environmental Response, Compensation and Liability Information System (CERCLIS) Database where EPA Federal Facilities Restoration and Reuse Office is involved in cleanup activities.

Date of Government Version: 03/26/2023
Date Data Arrived at EDR: 03/28/2023
Date Made Active in Reports: 05/30/2023
Number of Days to Update: 63

Source: Environmental Protection Agency
Telephone: 703-603-8704
Last EDR Contact: 06/23/2023
Next Scheduled EDR Contact: 10/09/2023
Data Release Frequency: Varies

SEMS: Superfund Enterprise Management System

SEMS (Superfund Enterprise Management System) tracks hazardous waste sites, potentially hazardous waste sites, and remedial activities performed in support of EPA's Superfund Program across the United States. The list was formerly know as CERCLIS, renamed to SEMS by the EPA in 2015. The list contains data on potentially hazardous waste sites that have been reported to the USEPA by states, municipalities, private companies and private persons, pursuant to Section 103 of the Comprehensive Environmental Response, Compensation, and Liability Act (CERCLA). This dataset also contains sites which are either proposed to or on the National Priorities List (NPL) and the sites which are in the screening and assessment phase for possible inclusion on the NPL.

Date of Government Version: 04/26/2023
Date Data Arrived at EDR: 05/02/2023
Date Made Active in Reports: 05/17/2023
Number of Days to Update: 15

Source: EPA
Telephone: 800-424-9346
Last EDR Contact: 07/06/2023
Next Scheduled EDR Contact: 10/23/2023
Data Release Frequency: Quarterly

Lists of Federal CERCLA sites with NFRAP

SEMS-ARCHIVE: Superfund Enterprise Management System Archive

SEMS-ARCHIVE (Superfund Enterprise Management System Archive) tracks sites that have no further interest under the Federal Superfund Program based on available information. The list was formerly known as the CERCLIS-NFRAP, renamed to SEMS ARCHIVE by the EPA in 2015. EPA may perform a minimal level of assessment work at a site while it is archived if site conditions change and/or new information becomes available. Archived sites have been removed and archived from the inventory of SEMS sites. Archived status indicates that, to the best of EPA's knowledge, assessment at a site has been completed and that EPA has determined no further steps will be taken to list the site on the National Priorities List (NPL), unless information indicates this decision was not appropriate or other considerations require a recommendation for listing at a later time. The decision does not necessarily mean that there is no hazard associated with a given site; it only means that. based upon available information, the location is not judged to be potential NPL site.

Date of Government Version: 04/26/2023
Date Data Arrived at EDR: 05/02/2023
Date Made Active in Reports: 05/17/2023
Number of Days to Update: 15

Source: EPA
Telephone: 800-424-9346
Last EDR Contact: 07/06/2023
Next Scheduled EDR Contact: 10/23/2023
Data Release Frequency: Quarterly

Lists of Federal RCRA facilities undergoing Corrective Action

CORRACTS: Corrective Action Report

CORRACTS identifies hazardous waste handlers with RCRA corrective action activity.

Date of Government Version: 03/06/2023
Date Data Arrived at EDR: 03/09/2023
Date Made Active in Reports: 03/20/2023
Number of Days to Update: 11

Source: EPA
Telephone: 800-424-9346
Last EDR Contact: 06/20/2023
Next Scheduled EDR Contact: 10/02/2023
Data Release Frequency: Quarterly

Lists of Federal RCRA TSD facilities

RCRA-TSDF: RCRA - Treatment, Storage and Disposal

RCRAInfo is EPA's comprehensive information system, providing access to data supporting the Resource Conservation and Recovery Act (RCRA) of 1976 and the Hazardous and Solid Waste Amendments (HSWA) of 1984. The database includes selective information on sites which generate, transport, store, treat and/or dispose of hazardous waste as defined by the Resource Conservation and Recovery Act (RCRA). Transporters are individuals or entities that move hazardous waste from the generator offsite to a facility that can recycle, treat, store, or dispose of the waste. TSDFs treat, store, or dispose of the waste.

Date of Government Version: 03/06/2023
Date Data Arrived at EDR: 03/09/2023
Date Made Active in Reports: 03/20/2023
Number of Days to Update: 11

Source: Environmental Protection Agency
Telephone: (206) 553-1200
Last EDR Contact: 06/20/2023
Next Scheduled EDR Contact: 10/02/2023
Data Release Frequency: Quarterly

Lists of Federal RCRA generators

RCRA-LQG: RCRA - Large Quantity Generators

RCRAInfo is EPA's comprehensive information system, providing access to data supporting the Resource Conservation and Recovery Act (RCRA) of 1976 and the Hazardous and Solid Waste Amendments (HSWA) of 1984. The database includes selective information on sites which generate, transport, store, treat and/or dispose of hazardous waste as defined by the Resource Conservation and Recovery Act (RCRA). Large quantity generators (LQGs) generate over 1,000 kilograms (kg) of hazardous waste, or over 1 kg of acutely hazardous waste per month.

Date of Government Version: 03/06/2023
Date Data Arrived at EDR: 03/09/2023
Date Made Active in Reports: 03/20/2023
Number of Days to Update: 11

Source: Environmental Protection Agency
Telephone: (206) 553-1200
Last EDR Contact: 06/20/2023
Next Scheduled EDR Contact: 10/02/2023
Data Release Frequency: Quarterly

RCRA-SQG: RCRA - Small Quantity Generators

RCRAInfo is EPA's comprehensive information system, providing access to data supporting the Resource Conservation and Recovery Act (RCRA) of 1976 and the Hazardous and Solid Waste Amendments (HSWA) of 1984. The database includes selective information on sites which generate, transport, store, treat and/or dispose of hazardous waste as defined by the Resource Conservation and Recovery Act (RCRA). Small quantity generators (SQGs) generate between 100 kg and 1,000 kg of hazardous waste per month.

Date of Government Version: 03/06/2023
Date Data Arrived at EDR: 03/09/2023
Date Made Active in Reports: 03/20/2023
Number of Days to Update: 11

Source: Environmental Protection Agency
Telephone: (206) 553-1200
Last EDR Contact: 06/20/2023
Next Scheduled EDR Contact: 10/02/2023
Data Release Frequency: Quarterly

RCRA-VSQG: RCRA - Very Small Quantity Generators (Formerly Conditionally Exempt Small Quantity Generators)

RCRAInfo is EPA's comprehensive information system, providing access to data supporting the Resource Conservation and Recovery Act (RCRA) of 1976 and the Hazardous and Solid Waste Amendments (HSWA) of 1984. The database includes selective information on sites which generate, transport, store, treat and/or dispose of hazardous waste as defined by the Resource Conservation and Recovery Act (RCRA). Very small quantity generators (VSQGs) generate less than 100 kg of hazardous waste, or less than 1 kg of acutely hazardous waste per month.

Date of Government Version: 03/06/2023
Date Data Arrived at EDR: 03/09/2023
Date Made Active in Reports: 03/20/2023
Number of Days to Update: 11

Source: Environmental Protection Agency
Telephone: (206) 553-1200
Last EDR Contact: 06/20/2023
Next Scheduled EDR Contact: 10/02/2023
Data Release Frequency: Quarterly

Federal institutional controls / engineering controls registries

LUCIS: Land Use Control Information System

LUCIS contains records of land use control information pertaining to the former Navy Base Realignment and Closure properties.

Date of Government Version: 02/08/2023
Date Data Arrived at EDR: 02/09/2023
Date Made Active in Reports: 05/02/2023
Number of Days to Update: 82

Source: Department of the Navy
Telephone: 843-820-7326
Last EDR Contact: 05/23/2023
Next Scheduled EDR Contact: 08/21/2023
Data Release Frequency: Varies

US ENG CONTROLS: Engineering Controls Sites List

A listing of sites with engineering controls in place. Engineering controls include various forms of caps, building foundations, liners, and treatment methods to create pathway elimination for regulated substances to enter environmental media or effect human health.

Date of Government Version: 02/20/2023
Date Data Arrived at EDR: 02/21/2023
Date Made Active in Reports: 05/02/2023
Number of Days to Update: 70

Source: Environmental Protection Agency
Telephone: 703-603-0695
Last EDR Contact: 05/23/2023
Next Scheduled EDR Contact: 09/04/2023
Data Release Frequency: Varies

US INST CONTROLS: Institutional Controls Sites List

A listing of sites with institutional controls in place. Institutional controls include administrative measures, such as groundwater use restrictions, construction restrictions, property use restrictions, and post remediation care requirements intended to prevent exposure to contaminants remaining on site. Deed restrictions are generally required as part of the institutional controls.

Date of Government Version: 02/20/2023
Date Data Arrived at EDR: 02/21/2023
Date Made Active in Reports: 05/02/2023
Number of Days to Update: 70

Source: Environmental Protection Agency
Telephone: 703-603-0695
Last EDR Contact: 05/23/2023
Next Scheduled EDR Contact: 09/04/2023
Data Release Frequency: Varies

GOVERNMENT RECORDS SEARCHED / DATA CURRENCY TRACKING

Federal ERNS list

ERNS: Emergency Response Notification System
Emergency Response Notification System. ERNS records and stores information on reported releases of oil and hazardous substances.

Date of Government Version: 03/20/2023
Date Data Arrived at EDR: 03/21/2023
Date Made Active in Reports: 05/30/2023
Number of Days to Update: 70

Source: National Response Center, United States Coast Guard
Telephone: 202-267-2180
Last EDR Contact: 06/20/2023
Next Scheduled EDR Contact: 10/02/2023
Data Release Frequency: Quarterly

Lists of state- and tribal hazardous waste facilities

ECSI: Environmental Cleanup Site Information System
Sites that are or may be contaminated and may require cleanup.

Date of Government Version: 03/01/2023
Date Data Arrived at EDR: 03/28/2023
Date Made Active in Reports: 06/08/2023
Number of Days to Update: 72

Source: Department of Environmental Quality
Telephone: 503-229-6629
Last EDR Contact: 06/26/2023
Next Scheduled EDR Contact: 10/09/2023
Data Release Frequency: Quarterly

CRL: Confirmed Release List and Inventory
All facilities with a confirmed release.

Date of Government Version: 02/01/2023
Date Data Arrived at EDR: 02/08/2023
Date Made Active in Reports: 05/02/2023
Number of Days to Update: 83

Source: Department of Environmental Quality
Telephone: 503-229-6170
Last EDR Contact: 05/09/2023
Next Scheduled EDR Contact: 08/21/2023
Data Release Frequency: Quarterly

Lists of state and tribal landfills and solid waste disposal facilities

SWF/LF: Solid Waste Facilities List
Solid Waste Facilities/Landfill Sites. SWF/LF type records typically contain an inventory of solid waste disposal facilities or landfills in a particular state. Depending on the state, these may be active or inactive facilities or open dumps that failed to meet RCRA Subtitle D Section 4004 criteria for solid waste landfills or disposal sites.

Date of Government Version: 01/13/2023
Date Data Arrived at EDR: 01/13/2023
Date Made Active in Reports: 04/04/2023
Number of Days to Update: 81

Source: Department of Environmental Quality
Telephone: 503-229-6299
Last EDR Contact: 07/06/2023
Next Scheduled EDR Contact: 10/23/2023
Data Release Frequency: Semi-Annually

Lists of state and tribal leaking storage tanks

LUST: Leaking Underground Storage Tank Database
Leaking Underground Storage Tank Incident Reports. LUST records contain an inventory of reported leaking underground storage tank incidents. Not all states maintain these records, and the information stored varies by state.

Date of Government Version: 01/11/2023
Date Data Arrived at EDR: 02/08/2023
Date Made Active in Reports: 05/01/2023
Number of Days to Update: 82

Source: Department of Environmental Quality
Telephone: 503-229-5790
Last EDR Contact: 05/09/2023
Next Scheduled EDR Contact: 08/21/2023
Data Release Frequency: Quarterly

INDIAN LUST R6: Leaking Underground Storage Tanks on Indian Land
LUSTs on Indian land in New Mexico and Oklahoma.

Date of Government Version: 04/26/2023
Date Data Arrived at EDR: 05/09/2023
Date Made Active in Reports: 07/14/2023
Number of Days to Update: 66

Source: EPA Region 6
Telephone: 214-665-6597
Last EDR Contact: 05/09/2023
Next Scheduled EDR Contact: 07/31/2023
Data Release Frequency: Varies

INDIAN LUST R5: Leaking Underground Storage Tanks on Indian Land
Leaking underground storage tanks located on Indian Land in Michigan, Minnesota and Wisconsin.

Date of Government Version: 04/14/2023
Date Data Arrived at EDR: 05/09/2023
Date Made Active in Reports: 07/14/2023
Number of Days to Update: 66

Source: EPA, Region 5
Telephone: 312-886-7439
Last EDR Contact: 05/09/2023
Next Scheduled EDR Contact: 07/31/2023
Data Release Frequency: Varies

INDIAN LUST R10: Leaking Underground Storage Tanks on Indian Land
LUSTs on Indian land in Alaska, Idaho, Oregon and Washington.

Date of Government Version: 04/20/2023
Date Data Arrived at EDR: 05/09/2023
Date Made Active in Reports: 07/14/2023
Number of Days to Update: 66

Source: EPA Region 10
Telephone: 206-553-2857
Last EDR Contact: 05/09/2023
Next Scheduled EDR Contact: 07/31/2023
Data Release Frequency: Varies

INDIAN LUST R9: Leaking Underground Storage Tanks on Indian Land
LUSTs on Indian land in Arizona, California, New Mexico and Nevada

Date of Government Version: 04/19/2023
Date Data Arrived at EDR: 05/09/2023
Date Made Active in Reports: 07/14/2023
Number of Days to Update: 66

Source: Environmental Protection Agency
Telephone: 415-972-3372
Last EDR Contact: 05/09/2023
Next Scheduled EDR Contact: 07/31/2023
Data Release Frequency: Varies

INDIAN LUST R1: Leaking Underground Storage Tanks on Indian Land
A listing of leaking underground storage tank locations on Indian Land.

Date of Government Version: 04/20/2023
Date Data Arrived at EDR: 05/09/2023
Date Made Active in Reports: 07/14/2023
Number of Days to Update: 66

Source: EPA Region 1
Telephone: 617-918-1313
Last EDR Contact: 05/09/2023
Next Scheduled EDR Contact: 07/31/2023
Data Release Frequency: Varies

INDIAN LUST R4: Leaking Underground Storage Tanks on Indian Land
LUSTs on Indian land in Florida, Mississippi and North Carolina.

Date of Government Version: 04/20/2023
Date Data Arrived at EDR: 05/09/2023
Date Made Active in Reports: 07/14/2023
Number of Days to Update: 66

Source: EPA Region 4
Telephone: 404-562-8677
Last EDR Contact: 05/09/2023
Next Scheduled EDR Contact: 07/31/2023
Data Release Frequency: Varies

INDIAN LUST R7: Leaking Underground Storage Tanks on Indian Land
LUSTs on Indian land in Iowa, Kansas, and Nebraska

Date of Government Version: 04/25/2023
Date Data Arrived at EDR: 05/09/2023
Date Made Active in Reports: 07/14/2023
Number of Days to Update: 66

Source: EPA Region 7
Telephone: 913-551-7003
Last EDR Contact: 05/09/2023
Next Scheduled EDR Contact: 07/31/2023
Data Release Frequency: Varies

INDIAN LUST R8: Leaking Underground Storage Tanks on Indian Land
LUSTs on Indian land in Colorado, Montana, North Dakota, South Dakota, Utah and Wyoming.

Date of Government Version: 04/19/2023
Date Data Arrived at EDR: 05/09/2023
Date Made Active in Reports: 07/14/2023
Number of Days to Update: 66

Source: EPA Region 8
Telephone: 303-312-6271
Last EDR Contact: 05/08/2023
Next Scheduled EDR Contact: 07/31/2023
Data Release Frequency: Varies

Lists of state and tribal registered storage tanks

FEMA UST: Underground Storage Tank Listing
A listing of all FEMA owned underground storage tanks.

Date of Government Version: 03/08/2023
Date Data Arrived at EDR: 03/09/2023
Date Made Active in Reports: 05/30/2023
Number of Days to Update: 82

Source: FEMA
Telephone: 202-646-5797
Last EDR Contact: 06/27/2023
Next Scheduled EDR Contact: 10/16/2023
Data Release Frequency: Varies

UST: Underground Storage Tank Database
Registered Underground Storage Tanks. UST's are regulated under Subtitle I of the Resource Conservation and Recovery Act (RCRA) and must be registered with the state department responsible for administering the UST program. Available information varies by state program.

Date of Government Version: 01/11/2023
Date Data Arrived at EDR: 02/08/2023
Date Made Active in Reports: 05/01/2023
Number of Days to Update: 82

Source: Department of Environmental Quality
Telephone: 503-229-5815
Last EDR Contact: 05/09/2023
Next Scheduled EDR Contact: 08/21/2023
Data Release Frequency: Quarterly

AST: Aboveground Storage Tanks
Aboveground storage tank locations reported to the Office of State Fire Marshal.

Date of Government Version: 10/20/2022
Date Data Arrived at EDR: 11/30/2022
Date Made Active in Reports: 02/17/2023
Number of Days to Update: 79

Source: Office of State Fire Marshal
Telephone: 503-378-3473
Last EDR Contact: 04/20/2023
Next Scheduled EDR Contact: 08/07/2023
Data Release Frequency: Semi-Annually

INDIAN UST R10: Underground Storage Tanks on Indian Land
The Indian Underground Storage Tank (UST) database provides information about underground storage tanks on Indian land in EPA Region 10 (Alaska, Idaho, Oregon, Washington, and Tribal Nations).

Date of Government Version: 04/20/2023
Date Data Arrived at EDR: 05/09/2023
Date Made Active in Reports: 07/14/2023
Number of Days to Update: 66

Source: EPA Region 10
Telephone: 206-553-2857
Last EDR Contact: 05/09/2023
Next Scheduled EDR Contact: 07/31/2023
Data Release Frequency: Varies

INDIAN UST R9: Underground Storage Tanks on Indian Land
The Indian Underground Storage Tank (UST) database provides information about underground storage tanks on Indian land in EPA Region 9 (Arizona, California, Hawaii, Nevada, the Pacific Islands, and Tribal Nations).

Date of Government Version: 04/19/2023
Date Data Arrived at EDR: 05/09/2023
Date Made Active in Reports: 07/14/2023
Number of Days to Update: 66

Source: EPA Region 9
Telephone: 415-972-3368
Last EDR Contact: 05/09/2023
Next Scheduled EDR Contact: 07/31/2023
Data Release Frequency: Varies

INDIAN UST R8: Underground Storage Tanks on Indian Land

The Indian Underground Storage Tank (UST) database provides information about underground storage tanks on Indian land in EPA Region 8 (Colorado, Montana, North Dakota, South Dakota, Utah, Wyoming and 27 Tribal Nations).

Date of Government Version: 04/20/2023
Date Data Arrived at EDR: 05/09/2023
Date Made Active in Reports: 07/14/2023
Number of Days to Update: 66

Source: EPA Region 8
Telephone: 303-312-6137
Last EDR Contact: 05/09/2023
Next Scheduled EDR Contact: 07/31/2023
Data Release Frequency: Varies

INDIAN UST R7: Underground Storage Tanks on Indian Land

The Indian Underground Storage Tank (UST) database provides information about underground storage tanks on Indian land in EPA Region 7 (Iowa, Kansas, Missouri, Nebraska, and 9 Tribal Nations).

Date of Government Version: 04/25/2023
Date Data Arrived at EDR: 05/09/2023
Date Made Active in Reports: 07/14/2023
Number of Days to Update: 66

Source: EPA Region 7
Telephone: 913-551-7003
Last EDR Contact: 05/09/2023
Next Scheduled EDR Contact: 07/31/2023
Data Release Frequency: Varies

INDIAN UST R1: Underground Storage Tanks on Indian Land

The Indian Underground Storage Tank (UST) database provides information about underground storage tanks on Indian land in EPA Region 1 (Connecticut, Maine, Massachusetts, New Hampshire, Rhode Island, Vermont and ten Tribal Nations).

Date of Government Version: 04/20/2023
Date Data Arrived at EDR: 05/09/2023
Date Made Active in Reports: 07/14/2023
Number of Days to Update: 66

Source: EPA, Region 1
Telephone: 617-918-1313
Last EDR Contact: 05/09/2023
Next Scheduled EDR Contact: 07/31/2023
Data Release Frequency: Varies

INDIAN UST R5: Underground Storage Tanks on Indian Land

The Indian Underground Storage Tank (UST) database provides information about underground storage tanks on Indian land in EPA Region 5 (Michigan, Minnesota and Wisconsin and Tribal Nations).

Date of Government Version: 04/14/2023
Date Data Arrived at EDR: 05/09/2023
Date Made Active in Reports: 07/14/2023
Number of Days to Update: 66

Source: EPA Region 5
Telephone: 312-886-6136
Last EDR Contact: 05/09/2023
Next Scheduled EDR Contact: 07/31/2023
Data Release Frequency: Varies

INDIAN UST R6: Underground Storage Tanks on Indian Land

The Indian Underground Storage Tank (UST) database provides information about underground storage tanks on Indian land in EPA Region 6 (Louisiana, Arkansas, Oklahoma, New Mexico, Texas and 65 Tribes).

Date of Government Version: 04/26/2023
Date Data Arrived at EDR: 05/09/2023
Date Made Active in Reports: 07/14/2023
Number of Days to Update: 66

Source: EPA Region 6
Telephone: 214-665-7591
Last EDR Contact: 05/09/2023
Next Scheduled EDR Contact: 07/31/2023
Data Release Frequency: Varies

INDIAN UST R4: Underground Storage Tanks on Indian Land

The Indian Underground Storage Tank (UST) database provides information about underground storage tanks on Indian land in EPA Region 4 (Alabama, Florida, Georgia, Kentucky, Mississippi, North Carolina, South Carolina, Tennessee and Tribal Nations)

Date of Government Version: 04/20/2023
Date Data Arrived at EDR: 05/09/2023
Date Made Active in Reports: 07/14/2023
Number of Days to Update: 66

Source: EPA Region 4
Telephone: 404-562-9424
Last EDR Contact: 05/09/2023
Next Scheduled EDR Contact: 07/31/2023
Data Release Frequency: Varies

State and tribal institutional control / engineering control registries

ENG CONTROLS: Engineering Controls Recorded at ESCI Sites
Engineering controls are physical measures selected or approved by the Director for the purpose of preventing or minimizing exposure to hazardous substances. Engineering controls may include, but are not limited to, fencing, capping, horizontal or vertical barriers, hydraulic controls, and alternative water supplies.

Date of Government Version: 03/01/2023
Date Data Arrived at EDR: 03/28/2023
Date Made Active in Reports: 06/08/2023
Number of Days to Update: 72

Source: Department of Environmental Quality
Telephone: 503-229-5193
Last EDR Contact: 06/26/2023
Next Scheduled EDR Contact: 10/09/2023
Data Release Frequency: Quarterly

INST CONTROL: Institutional Controls Recorded at ESCI Sites
An institutional control is a legal or administrative tool or action taken to reduce the potential for exposure to hazardous substances. Institutional controls may include, but are not limited to, use restrictions, environmental monitoring requirements, and site access and security measures.

Date of Government Version: 03/01/2023
Date Data Arrived at EDR: 03/28/2023
Date Made Active in Reports: 06/08/2023
Number of Days to Update: 72

Source: Department of Environmental Quality
Telephone: 503-229-5193
Last EDR Contact: 06/26/2023
Next Scheduled EDR Contact: 10/09/2023
Data Release Frequency: Quarterly

Lists of state and tribal voluntary cleanup sites

INDIAN VCP R1: Voluntary Cleanup Priority Listing
A listing of voluntary cleanup priority sites located on Indian Land located in Region 1.

Date of Government Version: 07/27/2015
Date Data Arrived at EDR: 09/29/2015
Date Made Active in Reports: 02/18/2016
Number of Days to Update: 142

Source: EPA, Region 1
Telephone: 617-918-1102
Last EDR Contact: 06/13/2023
Next Scheduled EDR Contact: 10/02/2023
Data Release Frequency: Varies

VCS: Voluntary Cleanup Program Sites
Responsible parties have entered into an agreement with DEQ to voluntarily address contamination associated with their property.

Date of Government Version: 08/16/2022
Date Data Arrived at EDR: 09/26/2022
Date Made Active in Reports: 12/12/2022
Number of Days to Update: 77

Source: DEQ
Telephone: 503-229-5256
Last EDR Contact: 06/22/2023
Next Scheduled EDR Contact: 10/09/2023
Data Release Frequency: Quarterly

INDIAN VCP R7: Voluntary Cleanup Priority Lisitng
A listing of voluntary cleanup priority sites located on Indian Land located in Region 7.

Date of Government Version: 03/20/2008
Date Data Arrived at EDR: 04/22/2008
Date Made Active in Reports: 05/19/2008
Number of Days to Update: 27

Source: EPA, Region 7
Telephone: 913-551-7365
Last EDR Contact: 07/08/2021
Next Scheduled EDR Contact: 07/20/2009
Data Release Frequency: Varies

Lists of state and tribal brownfield sites

BROWNFIELDS: Brownfields Projects
Brownfields investigations and/or cleanups that have been conducted in Oregon.

Date of Government Version: 02/01/2023
Date Data Arrived at EDR: 02/08/2023
Date Made Active in Reports: 05/02/2023
Number of Days to Update: 83

Source: Department of Environmental Quality
Telephone: 503-229-6801
Last EDR Contact: 05/09/2023
Next Scheduled EDR Contact: 08/21/2023
Data Release Frequency: Annually

ADDITIONAL ENVIRONMENTAL RECORDS

Local Brownfield lists

US BROWNFIELDS: A Listing of Brownfields Sites
Brownfields are real property, the expansion, redevelopment, or reuse of which may be complicated by the presence or potential presence of a hazardous substance, pollutant, or contaminant. Cleaning up and reinvesting in these properties takes development pressures off of undeveloped, open land, and both improves and protects the environment. Assessment, Cleanup and Redevelopment Exchange System (ACRES) stores information reported by EPA Brownfields grant recipients on brownfields properties assessed or cleaned up with grant funding as well as information on Targeted Brownfields Assessments performed by EPA Regions. A listing of ACRES Brownfield sites is obtained from Cleanups in My Community. Cleanups in My Community provides information on Brownfields properties for which information is reported back to EPA, as well as areas served by Brownfields grant programs.

Date of Government Version: 04/06/2023
Date Data Arrived at EDR: 04/13/2023
Date Made Active in Reports: 04/19/2023
Number of Days to Update: 6

Source: Environmental Protection Agency
Telephone: 202-566-2777
Last EDR Contact: 06/08/2023
Next Scheduled EDR Contact: 09/25/2023
Data Release Frequency: Semi-Annually

Local Lists of Landfill / Solid Waste Disposal Sites

SWRCY: Recycling Facility Location Listing
A listing of recycling facility locations.

Date of Government Version: 02/21/2023
Date Data Arrived at EDR: 02/22/2023
Date Made Active in Reports: 05/12/2023
Number of Days to Update: 79

Source: Department of Environmental Quality
Telephone: 503-229-5353
Last EDR Contact: 05/24/2023
Next Scheduled EDR Contact: 09/04/2023
Data Release Frequency: Quarterly

HIST LF: Old Closed SW Disposal Sites
A list of solid waste disposal sites that have been closed for a long while.

Date of Government Version: 04/01/2000
Date Data Arrived at EDR: 07/08/2003
Date Made Active in Reports: 07/18/2003
Number of Days to Update: 10

Source: Department of Environmental Quality
Telephone: 503-229-5409
Last EDR Contact: 07/08/2003
Next Scheduled EDR Contact: N/A
Data Release Frequency: No Update Planned

INDIAN ODI: Report on the Status of Open Dumps on Indian Lands
Location of open dumps on Indian land.

Date of Government Version: 12/31/1998
Date Data Arrived at EDR: 12/03/2007
Date Made Active in Reports: 01/24/2008
Number of Days to Update: 52

Source: Environmental Protection Agency
Telephone: 703-308-8245
Last EDR Contact: 04/19/2023
Next Scheduled EDR Contact: 08/07/2023
Data Release Frequency: Varies

DEBRIS REGION 9: Torres Martinez Reservation Illegal Dump Site Locations
A listing of illegal dump sites location on the Torres Martinez Indian Reservation located in eastern Riverside County and northern Imperial County, California.

Date of Government Version: 01/12/2009
Date Data Arrived at EDR: 05/07/2009
Date Made Active in Reports: 09/21/2009
Number of Days to Update: 137

Source: EPA, Region 9
Telephone: 415-947-4219
Last EDR Contact: 07/11/2023
Next Scheduled EDR Contact: 10/30/2023
Data Release Frequency: No Update Planned

ODI: Open Dump Inventory
An open dump is defined as a disposal facility that does not comply with one or more of the Part 257 or Part 258 Subtitle D Criteria.

Date of Government Version: 06/30/1985
Date Data Arrived at EDR: 08/09/2004
Date Made Active in Reports: 09/17/2004
Number of Days to Update: 39

Source: Environmental Protection Agency
Telephone: 800-424-9346
Last EDR Contact: 06/09/2004
Next Scheduled EDR Contact: N/A
Data Release Frequency: No Update Planned

IHS OPEN DUMPS: Open Dumps on Indian Land
A listing of all open dumps located on Indian Land in the United States.

Date of Government Version: 04/01/2014
Date Data Arrived at EDR: 08/06/2014
Date Made Active in Reports: 01/29/2015
Number of Days to Update: 176

Source: Department of Health & Human Serivces, Indian Health Service
Telephone: 301-443-1452
Last EDR Contact: 04/27/2023
Next Scheduled EDR Contact: 08/07/2023
Data Release Frequency: Varies

Local Lists of Hazardous waste / Contaminated Sites

US HIST CDL: National Clandestine Laboratory Register
A listing of clandestine drug lab locations that have been removed from the DEAs National Clandestine Laboratory Register.

Date of Government Version: 05/22/2023
Date Data Arrived at EDR: 05/23/2023
Date Made Active in Reports: 07/10/2023
Number of Days to Update: 48

Source: Drug Enforcement Administration
Telephone: 202-307-1000
Last EDR Contact: 05/23/2023
Next Scheduled EDR Contact: 09/04/2023
Data Release Frequency: No Update Planned

AOC COL: Columbia Slough
Columbia Slough waterway boundaries.

Date of Government Version: 08/10/2005
Date Data Arrived at EDR: 05/17/2006
Date Made Active in Reports: 06/16/2006
Number of Days to Update: 30

Source: City of Portland Environmental Services
Telephone: 503-823-5310
Last EDR Contact: 03/13/2007
Next Scheduled EDR Contact: N/A
Data Release Frequency: No Update Planned

AOC MU: East Multnomah County Area
Approximate extent of TSA VOC plume February , 2002

Date of Government Version: 01/01/2002
Date Data Arrived at EDR: 10/07/2002
Date Made Active in Reports: 10/22/2002
Number of Days to Update: 15

Source: City of Portland Environmental Services
Telephone: 503-823-5310
Last EDR Contact: 03/13/2007
Next Scheduled EDR Contact: N/A
Data Release Frequency: No Update Planned

CDL: Uninhabitable Drug Lab Properties
The properties listed on these county pages have been declared by a law enforcement agency to be unfit for use due to meth lab and/or storage activities. The properties are considered uninhabitable until cleaned up by a state certified decontamination contractor and a certificate of fitness is issued by the Oregon Health Division.

Date of Government Version: 01/30/2023
Date Data Arrived at EDR: 02/01/2023
Date Made Active in Reports: 04/17/2023
Number of Days to Update: 75

Source: Department of Consumer & Business Services
Telephone: 503-378-4133
Last EDR Contact: 05/03/2023
Next Scheduled EDR Contact: 08/14/2023
Data Release Frequency: Quarterly

CDL 2: Clandestine Drug Lab Site Listing
A listing of clandestine drug lab site locations included in the Incident database.

Date of Government Version: 12/31/2022
Date Data Arrived at EDR: 01/25/2023
Date Made Active in Reports: 04/17/2023
Number of Days to Update: 82

Source: Oregon State Police
Telephone: 503-373-1540
Last EDR Contact: 04/26/2023
Next Scheduled EDR Contact: 08/07/2023
Data Release Frequency: Varies

US CDL: Clandestine Drug Labs
A listing of clandestine drug lab locations. The U.S. Department of Justice ("the Department") provides this web site as a public service. It contains addresses of some locations where law enforcement agencies reported they found chemicals or other items that indicated the presence of either clandestine drug laboratories or dumpsites. In most cases, the source of the entries is not the Department, and the Department has not verified the entry and does not guarantee its accuracy. Members of the public must verify the accuracy of all entries by, for example, contacting local law enforcement and local health departments.

Date of Government Version: 05/22/2023
Date Data Arrived at EDR: 05/23/2023
Date Made Active in Reports: 07/10/2023
Number of Days to Update: 48

Source: Drug Enforcement Administration
Telephone: 202-307-1000
Last EDR Contact: 05/23/2023
Next Scheduled EDR Contact: 09/04/2023
Data Release Frequency: Quarterly

Local Land Records

LIENS 2: CERCLA Lien Information
A Federal CERCLA ('Superfund') lien can exist by operation of law at any site or property at which EPA has spent Superfund monies. These monies are spent to investigate and address releases and threatened releases of contamination. CERCLIS provides information as to the identity of these sites and properties.

Date of Government Version: 04/26/2023
Date Data Arrived at EDR: 05/02/2023
Date Made Active in Reports: 05/17/2023
Number of Days to Update: 15

Source: Environmental Protection Agency
Telephone: 202-564-6023
Last EDR Contact: 07/06/2023
Next Scheduled EDR Contact: 10/09/2023
Data Release Frequency: Semi-Annually

Records of Emergency Release Reports

HMIRS: Hazardous Materials Information Reporting System
Hazardous Materials Incident Report System. HMIRS contains hazardous material spill incidents reported to DOT.

Date of Government Version: 03/19/2023
Date Data Arrived at EDR: 03/21/2023
Date Made Active in Reports: 05/30/2023
Number of Days to Update: 70

Source: U.S. Department of Transportation
Telephone: 202-366-4555
Last EDR Contact: 06/20/2023
Next Scheduled EDR Contact: 10/02/2023
Data Release Frequency: Quarterly

SPILLS: Spill Data
Oil and hazardous material spills reported to the Environmental Response Program.

Date of Government Version: 03/30/2023
Date Data Arrived at EDR: 03/30/2023
Date Made Active in Reports: 06/15/2023
Number of Days to Update: 77

Source: Department of Environmental Quality
Telephone: 503-229-5815
Last EDR Contact: 06/22/2023
Next Scheduled EDR Contact: 10/09/2023
Data Release Frequency: Semi-Annually

HAZMAT: Hazmat/Incidents
Hazardous material incidents reported to the State Fire Marshal by emergency responders. The hazardous material may or may not have been released.

Date of Government Version: 12/31/2022
Date Data Arrived at EDR: 01/25/2023
Date Made Active in Reports: 04/17/2023
Number of Days to Update: 82

Source: State Fire Marshal's Office
Telephone: 503-373-1540
Last EDR Contact: 04/26/2023
Next Scheduled EDR Contact: 08/07/2023
Data Release Frequency: Semi-Annually

SPILLS 90: SPILLS90 data from FirstSearch

Spills 90 includes those spill and release records available exclusively from FirstSearch databases. Typically, they may include chemical, oil and/or hazardous substance spills recorded after 1990. Duplicate records that are already included in EDR incident and release records are not included in Spills 90.

Date of Government Version: 05/01/2006
Date Data Arrived at EDR: 01/03/2013
Date Made Active in Reports: 02/22/2013
Number of Days to Update: 50

Source: FirstSearch
Telephone: N/A
Last EDR Contact: 01/03/2013
Next Scheduled EDR Contact: N/A
Data Release Frequency: No Update Planned

Other Ascertainable Records

RCRA NonGen / NLR: RCRA - Non Generators / No Longer Regulated

RCRAInfo is EPA's comprehensive information system, providing access to data supporting the Resource Conservation and Recovery Act (RCRA) of 1976 and the Hazardous and Solid Waste Amendments (HSWA) of 1984. The database includes selective information on sites which generate, transport, store, treat and/or dispose of hazardous waste as defined by the Resource Conservation and Recovery Act (RCRA). Non-Generators do not presently generate hazardous waste.

Date of Government Version: 03/06/2023
Date Data Arrived at EDR: 03/09/2023
Date Made Active in Reports: 03/20/2023
Number of Days to Update: 11

Source: Environmental Protection Agency
Telephone: (206) 553-1200
Last EDR Contact: 06/20/2023
Next Scheduled EDR Contact: 10/02/2023
Data Release Frequency: Quarterly

FUDS: Formerly Used Defense Sites

The listing includes locations of Formerly Used Defense Sites properties where the US Army Corps of Engineers is actively working or will take necessary cleanup actions.

Date of Government Version: 05/08/2023
Date Data Arrived at EDR: 05/16/2023
Date Made Active in Reports: 07/10/2023
Number of Days to Update: 55

Source: U.S. Army Corps of Engineers
Telephone: 202-528-4285
Last EDR Contact: 05/16/2023
Next Scheduled EDR Contact: 08/28/2023
Data Release Frequency: Varies

DOD: Department of Defense Sites

This data set consists of federally owned or administered lands, administered by the Department of Defense, that have any area equal to or greater than 640 acres of the United States, Puerto Rico, and the U.S. Virgin Islands.

Date of Government Version: 06/07/2021
Date Data Arrived at EDR: 07/13/2021
Date Made Active in Reports: 03/09/2022
Number of Days to Update: 239

Source: USGS
Telephone: 888-275-8747
Last EDR Contact: 07/10/2023
Next Scheduled EDR Contact: 10/23/2023
Data Release Frequency: Varies

FEDLAND: Federal and Indian Lands

Federally and Indian administrated lands of the United States. Lands included are administrated by: Army Corps of Engineers, Bureau of Reclamation, National Wild and Scenic River, National Wildlife Refuge, Public Domain Land, Wilderness, Wilderness Study Area, Wildlife Management Area, Bureau of Indian Affairs, Bureau of Land Management, Department of Justice, Forest Service, Fish and Wildlife Service, National Park Service.

Date of Government Version: 04/02/2018
Date Data Arrived at EDR: 04/11/2018
Date Made Active in Reports: 11/06/2019
Number of Days to Update: 574

Source: U.S. Geological Survey
Telephone: 888-275-8747
Last EDR Contact: 07/05/2023
Next Scheduled EDR Contact: 10/16/2023
Data Release Frequency: N/A

SCRD DRYCLEANERS: State Coalition for Remediation of Drycleaners Listing

The State Coalition for Remediation of Drycleaners was established in 1998, with support from the U.S. EPA Office of Superfund Remediation and Technology Innovation. It is comprised of representatives of states with established drycleaner remediation programs. Currently the member states are Alabama, Connecticut, Florida, Illinois, Kansas, Minnesota, Missouri, North Carolina, Oregon, South Carolina, Tennessee, Texas, and Wisconsin.

Date of Government Version: 07/30/2021
Date Data Arrived at EDR: 02/03/2023
Date Made Active in Reports: 02/10/2023
Number of Days to Update: 7

Source: Environmental Protection Agency
Telephone: 615-532-8599
Last EDR Contact: 05/11/2023
Next Scheduled EDR Contact: 08/21/2023
Data Release Frequency: Varies

US FIN ASSUR: Financial Assurance Information

All owners and operators of facilities that treat, store, or dispose of hazardous waste are required to provide proof that they will have sufficient funds to pay for the clean up, closure, and post-closure care of their facilities.

Date of Government Version: 03/13/2023
Date Data Arrived at EDR: 03/21/2023
Date Made Active in Reports: 05/30/2023
Number of Days to Update: 70

Source: Environmental Protection Agency
Telephone: 202-566-1917
Last EDR Contact: 06/20/2023
Next Scheduled EDR Contact: 10/02/2023
Data Release Frequency: Quarterly

EPA WATCH LIST: EPA WATCH LIST

EPA maintains a "Watch List" to facilitate dialogue between EPA, state and local environmental agencies on enforcement matters relating to facilities with alleged violations identified as either significant or high priority. Being on the Watch List does not mean that the facility has actually violated the law only that an investigation by EPA or a state or local environmental agency has led those organizations to allege that an unproven violation has in fact occurred. Being on the Watch List does not represent a higher level of concern regarding the alleged violations that were detected, but instead indicates cases requiring additional dialogue between EPA, state and local agencies - primarily because of the length of time the alleged violation has gone unaddressed or unresolved.

Date of Government Version: 08/30/2013
Date Data Arrived at EDR: 03/21/2014
Date Made Active in Reports: 06/17/2014
Number of Days to Update: 88

Source: Environmental Protection Agency
Telephone: 617-520-3000
Last EDR Contact: 05/01/2023
Next Scheduled EDR Contact: 08/14/2023
Data Release Frequency: Quarterly

2020 COR ACTION: 2020 Corrective Action Program List

The EPA has set ambitious goals for the RCRA Corrective Action program by creating the 2020 Corrective Action Universe. This RCRA cleanup baseline includes facilities expected to need corrective action. The 2020 universe contains a wide variety of sites. Some properties are heavily contaminated while others were contaminated but have since been cleaned up. Still others have not been fully investigated yet, and may require little or no remediation. Inclusion in the 2020 Universe does not necessarily imply failure on the part of a facility to meet its RCRA obligations.

Date of Government Version: 09/30/2017
Date Data Arrived at EDR: 05/08/2018
Date Made Active in Reports: 07/20/2018
Number of Days to Update: 73

Source: Environmental Protection Agency
Telephone: 703-308-4044
Last EDR Contact: 05/04/2023
Next Scheduled EDR Contact: 08/14/2023
Data Release Frequency: Varies

TSCA: Toxic Substances Control Act

Toxic Substances Control Act. TSCA identifies manufacturers and importers of chemical substances included on the TSCA Chemical Substance Inventory list. It includes data on the production volume of these substances by plant site.

Date of Government Version: 12/31/2020
Date Data Arrived at EDR: 06/14/2022
Date Made Active in Reports: 03/24/2023
Number of Days to Update: 283

Source: EPA
Telephone: 202-260-5521
Last EDR Contact: 06/16/2023
Next Scheduled EDR Contact: 09/25/2023
Data Release Frequency: Every 4 Years

TRIS: Toxic Chemical Release Inventory System

Toxic Release Inventory System. TRIS identifies facilities which release toxic chemicals to the air, water and land in reportable quantities under SARA Title III Section 313.

Date of Government Version: 12/31/2021
Date Data Arrived at EDR: 02/16/2023
Date Made Active in Reports: 05/02/2023
Number of Days to Update: 75

Source: EPA
Telephone: 202-566-0250
Last EDR Contact: 05/19/2023
Next Scheduled EDR Contact: 08/28/2023
Data Release Frequency: Annually

SSTS: Section 7 Tracking Systems

Section 7 of the Federal Insecticide, Fungicide and Rodenticide Act, as amended (92 Stat. 829) requires all registered pesticide-producing establishments to submit a report to the Environmental Protection Agency by March 1st each year. Each establishment must report the types and amounts of pesticides, active ingredients and devices being produced, and those having been produced and sold or distributed in the past year.

Date of Government Version: 04/17/2023
Date Data Arrived at EDR: 04/18/2023
Date Made Active in Reports: 07/10/2023
Number of Days to Update: 83

Source: EPA
Telephone: 202-564-4203
Last EDR Contact: 04/18/2023
Next Scheduled EDR Contact: 07/31/2023
Data Release Frequency: Annually

ROD: Records Of Decision

Record of Decision. ROD documents mandate a permanent remedy at an NPL (Superfund) site containing technical and health information to aid in the cleanup.

Date of Government Version: 04/26/2023
Date Data Arrived at EDR: 05/02/2023
Date Made Active in Reports: 05/17/2023
Number of Days to Update: 15

Source: EPA
Telephone: 703-416-0223
Last EDR Contact: 07/06/2023
Next Scheduled EDR Contact: 09/11/2023
Data Release Frequency: Annually

RMP: Risk Management Plans

When Congress passed the Clean Air Act Amendments of 1990, it required EPA to publish regulations and guidance for chemical accident prevention at facilities using extremely hazardous substances. The Risk Management Program Rule (RMP Rule) was written to implement Section 112(r) of these amendments. The rule, which built upon existing industry codes and standards, requires companies of all sizes that use certain flammable and toxic substances to develop a Risk Management Program, which includes a(n): Hazard assessment that details the potential effects of an accidental release, an accident history of the last five years, and an evaluation of worst-case and alternative accidental releases; Prevention program that includes safety precautions and maintenance, monitoring, and employee training measures; and Emergency response program that spells out emergency health care, employee training measures and procedures for informing the public and response agencies (e.g the fire department) should an accident occur.

Date of Government Version: 04/27/2022
Date Data Arrived at EDR: 05/04/2022
Date Made Active in Reports: 05/10/2022
Number of Days to Update: 6

Source: Environmental Protection Agency
Telephone: 202-564-8600
Last EDR Contact: 06/12/2023
Next Scheduled EDR Contact: 10/30/2023
Data Release Frequency: Varies

RAATS: RCRA Administrative Action Tracking System

RCRA Administration Action Tracking System. RAATS contains records based on enforcement actions issued under RCRA pertaining to major violators and includes administrative and civil actions brought by the EPA. For administration actions after September 30, 1995, data entry in the RAATS database was discontinued. EPA will retain a copy of the database for historical records. It was necessary to terminate RAATS because a decrease in agency resources made it impossible to continue to update the information contained in the database.

Date of Government Version: 04/17/1995
Date Data Arrived at EDR: 07/03/1995
Date Made Active in Reports: 08/07/1995
Number of Days to Update: 35

Source: EPA
Telephone: 202-564-4104
Last EDR Contact: 06/02/2008
Next Scheduled EDR Contact: 09/01/2008
Data Release Frequency: No Update Planned

PRP: Potentially Responsible Parties
A listing of verified Potentially Responsible Parties

Date of Government Version: 04/26/2023
Date Data Arrived at EDR: 05/02/2023
Date Made Active in Reports: 05/17/2023
Number of Days to Update: 15

Source: EPA
Telephone: 202-564-6023
Last EDR Contact: 07/06/2023
Next Scheduled EDR Contact: 08/14/2023
Data Release Frequency: Quarterly

PADS: PCB Activity Database System
PCB Activity Database. PADS Identifies generators, transporters, commercial storers and/or brokers and disposers of PCB's who are required to notify the EPA of such activities.

Date of Government Version: 03/20/2023
Date Data Arrived at EDR: 04/04/2023
Date Made Active in Reports: 06/09/2023
Number of Days to Update: 66

Source: EPA
Telephone: 202-566-0500
Last EDR Contact: 07/07/2023
Next Scheduled EDR Contact: 10/16/2023
Data Release Frequency: Annually

ICIS: Integrated Compliance Information System
The Integrated Compliance Information System (ICIS) supports the information needs of the national enforcement and compliance program as well as the unique needs of the National Pollutant Discharge Elimination System (NPDES) program.

Date of Government Version: 11/18/2016
Date Data Arrived at EDR: 11/23/2016
Date Made Active in Reports: 02/10/2017
Number of Days to Update: 79

Source: Environmental Protection Agency
Telephone: 202-564-2501
Last EDR Contact: 06/27/2023
Next Scheduled EDR Contact: 10/16/2023
Data Release Frequency: Quarterly

FTTS: FIFRA/ TSCA Tracking System - FIFRA (Federal Insecticide, Fungicide, & Rodenticide Act)/TSCA (Toxic Substances Control Act)
FTTS tracks administrative cases and pesticide enforcement actions and compliance activities related to FIFRA, TSCA and EPCRA (Emergency Planning and Community Right-to-Know Act). To maintain currency, EDR contacts the Agency on a quarterly basis.

Date of Government Version: 04/09/2009
Date Data Arrived at EDR: 04/16/2009
Date Made Active in Reports: 05/11/2009
Number of Days to Update: 25

Source: EPA/Office of Prevention, Pesticides and Toxic Substances
Telephone: 202-566-1667
Last EDR Contact: 08/18/2017
Next Scheduled EDR Contact: 12/04/2017
Data Release Frequency: No Update Planned

FTTS INSP: FIFRA/ TSCA Tracking System - FIFRA (Federal Insecticide, Fungicide, & Rodenticide Act)/TSCA (Toxic Substances Control Act)
A listing of FIFRA/TSCA Tracking System (FTTS) inspections and enforcements.

Date of Government Version: 04/09/2009
Date Data Arrived at EDR: 04/16/2009
Date Made Active in Reports: 05/11/2009
Number of Days to Update: 25

Source: EPA
Telephone: 202-566-1667
Last EDR Contact: 08/18/2017
Next Scheduled EDR Contact: 12/04/2017
Data Release Frequency: No Update Planned

MLTS: Material Licensing Tracking System
MLTS is maintained by the Nuclear Regulatory Commission and contains a list of approximately 8,100 sites which possess or use radioactive materials and which are subject to NRC licensing requirements. To maintain currency, EDR contacts the Agency on a quarterly basis.

Date of Government Version: 03/15/2023
Date Data Arrived at EDR: 03/21/2023
Date Made Active in Reports: 05/30/2023
Number of Days to Update: 70

Source: Nuclear Regulatory Commission
Telephone: 301-415-7169
Last EDR Contact: 07/12/2023
Next Scheduled EDR Contact: 10/30/2023
Data Release Frequency: Quarterly

COAL ASH DOE: Steam-Electric Plant Operation Data
A listing of power plants that store ash in surface ponds.

Date of Government Version: 12/31/2021
Date Data Arrived at EDR: 04/14/2023
Date Made Active in Reports: 07/10/2023
Number of Days to Update: 87

Source: Department of Energy
Telephone: 202-586-8719
Last EDR Contact: 05/25/2023
Next Scheduled EDR Contact: 09/11/2023
Data Release Frequency: Varies

COAL ASH EPA: Coal Combustion Residues Surface Impoundments List
A listing of coal combustion residues surface impoundments with high hazard potential ratings.

Date of Government Version: 01/12/2017
Date Data Arrived at EDR: 03/05/2019
Date Made Active in Reports: 11/11/2019
Number of Days to Update: 251

Source: Environmental Protection Agency
Telephone: N/A
Last EDR Contact: 05/25/2023
Next Scheduled EDR Contact: 09/11/2023
Data Release Frequency: Varies

PCB TRANSFORMER: PCB Transformer Registration Database
The database of PCB transformer registrations that includes all PCB registration submittals.

Date of Government Version: 09/13/2019
Date Data Arrived at EDR: 11/06/2019
Date Made Active in Reports: 02/10/2020
Number of Days to Update: 96

Source: Environmental Protection Agency
Telephone: 202-566-0517
Last EDR Contact: 05/04/2023
Next Scheduled EDR Contact: 08/14/2023
Data Release Frequency: Varies

RADINFO: Radiation Information Database
The Radiation Information Database (RADINFO) contains information about facilities that are regulated by U.S. Environmental Protection Agency (EPA) regulations for radiation and radioactivity.

Date of Government Version: 07/01/2019
Date Data Arrived at EDR: 07/01/2019
Date Made Active in Reports: 09/23/2019
Number of Days to Update: 84

Source: Environmental Protection Agency
Telephone: 202-343-9775
Last EDR Contact: 06/22/2023
Next Scheduled EDR Contact: 10/09/2023
Data Release Frequency: Quarterly

HIST FTTS: FIFRA/TSCA Tracking System Administrative Case Listing
A complete administrative case listing from the FIFRA/TSCA Tracking System (FTTS) for all ten EPA regions. The information was obtained from the National Compliance Database (NCDB). NCDB supports the implementation of FIFRA (Federal Insecticide, Fungicide, and Rodenticide Act) and TSCA (Toxic Substances Control Act). Some EPA regions are now closing out records. Because of that, and the fact that some EPA regions are not providing EPA Headquarters with updated records, it was decided to create a HIST FTTS database. It included records that may not be included in the newer FTTS database updates. This database is no longer updated.

Date of Government Version: 10/19/2006
Date Data Arrived at EDR: 03/01/2007
Date Made Active in Reports: 04/10/2007
Number of Days to Update: 40

Source: Environmental Protection Agency
Telephone: 202-564-2501
Last EDR Contact: 12/17/2007
Next Scheduled EDR Contact: 03/17/2008
Data Release Frequency: No Update Planned

HIST FTTS INSP: FIFRA/TSCA Tracking System Inspection & Enforcement Case Listing
A complete inspection and enforcement case listing from the FIFRA/TSCA Tracking System (FTTS) for all ten EPA regions. The information was obtained from the National Compliance Database (NCDB). NCDB supports the implementation of FIFRA (Federal Insecticide, Fungicide, and Rodenticide Act) and TSCA (Toxic Substances Control Act). Some EPA regions are now closing out records. Because of that, and the fact that some EPA regions are not providing EPA Headquarters with updated records, it was decided to create a HIST FTTS database. It included records that may not be included in the newer FTTS database updates. This database is no longer updated.

Date of Government Version: 10/19/2006
Date Data Arrived at EDR: 03/01/2007
Date Made Active in Reports: 04/10/2007
Number of Days to Update: 40

Source: Environmental Protection Agency
Telephone: 202-564-2501
Last EDR Contact: 12/17/2008
Next Scheduled EDR Contact: 03/17/2008
Data Release Frequency: No Update Planned

DOT OPS: Incident and Accident Data

Department of Transporation, Office of Pipeline Safety Incident and Accident data.

Date of Government Version: 01/02/2020
Date Data Arrived at EDR: 01/28/2020
Date Made Active in Reports: 04/17/2020
Number of Days to Update: 80

Source: Department of Transporation, Office of Pipeline Safety
Telephone: 202-366-4595
Last EDR Contact: 04/25/2023
Next Scheduled EDR Contact: 08/07/2023
Data Release Frequency: Quarterly

CONSENT: Superfund (CERCLA) Consent Decrees

Major legal settlements that establish responsibility and standards for cleanup at NPL (Superfund) sites. Released periodically by United States District Courts after settlement by parties to litigation matters.

Date of Government Version: 03/31/2023
Date Data Arrived at EDR: 04/20/2023
Date Made Active in Reports: 07/10/2023
Number of Days to Update: 81

Source: Department of Justice, Consent Decree Library
Telephone: Varies
Last EDR Contact: 06/27/2023
Next Scheduled EDR Contact: 10/16/2023
Data Release Frequency: Varies

BRS: Biennial Reporting System

The Biennial Reporting System is a national system administered by the EPA that collects data on the generation and management of hazardous waste. BRS captures detailed data from two groups: Large Quantity Generators (LQG) and Treatment, Storage, and Disposal Facilities.

Date of Government Version: 12/31/2021
Date Data Arrived at EDR: 03/09/2023
Date Made Active in Reports: 03/20/2023
Number of Days to Update: 11

Source: EPA/NTIS
Telephone: 800-424-9346
Last EDR Contact: 06/20/2023
Next Scheduled EDR Contact: 10/02/2023
Data Release Frequency: Biennially

INDIAN RESERV: Indian Reservations

This map layer portrays Indian administered lands of the United States that have any area equal to or greater than 640 acres.

Date of Government Version: 12/31/2014
Date Data Arrived at EDR: 07/14/2015
Date Made Active in Reports: 01/10/2017
Number of Days to Update: 546

Source: USGS
Telephone: 202-208-3710
Last EDR Contact: 07/05/2023
Next Scheduled EDR Contact: 10/16/2023
Data Release Frequency: Semi-Annually

FUSRAP: Formerly Utilized Sites Remedial Action Program

DOE established the Formerly Utilized Sites Remedial Action Program (FUSRAP) in 1974 to remediate sites where radioactive contamination remained from Manhattan Project and early U.S. Atomic Energy Commission (AEC) operations.

Date of Government Version: 03/03/2023
Date Data Arrived at EDR: 03/03/2023
Date Made Active in Reports: 06/09/2023
Number of Days to Update: 98

Source: Department of Energy
Telephone: 202-586-3559
Last EDR Contact: 04/26/2023
Next Scheduled EDR Contact: 08/14/2023
Data Release Frequency: Varies

UMTRA: Uranium Mill Tailings Sites

Uranium ore was mined by private companies for federal government use in national defense programs. When the mills shut down, large piles of the sand-like material (mill tailings) remain after uranium has been extracted from the ore. Levels of human exposure to radioactive materials from the piles are low; however, in some cases tailings were used as construction materials before the potential health hazards of the tailings were recognized.

Date of Government Version: 08/30/2019
Date Data Arrived at EDR: 11/15/2019
Date Made Active in Reports: 01/28/2020
Number of Days to Update: 74

Source: Department of Energy
Telephone: 505-845-0011
Last EDR Contact: 05/24/2023
Next Scheduled EDR Contact: 08/28/2023
Data Release Frequency: Varies

LEAD SMELTER 1: Lead Smelter Sites
A listing of former lead smelter site locations.

Date of Government Version: 04/26/2023
Date Data Arrived at EDR: 05/02/2023
Date Made Active in Reports: 05/17/2023
Number of Days to Update: 15

Source: Environmental Protection Agency
Telephone: 703-603-8787
Last EDR Contact: 07/06/2023
Next Scheduled EDR Contact: 10/09/2023
Data Release Frequency: Varies

LEAD SMELTER 2: Lead Smelter Sites
A list of several hundred sites in the U.S. where secondary lead smelting was done from 1931and 1964. These sites may pose a threat to public health through ingestion or inhalation of contaminated soil or dust

Date of Government Version: 04/05/2001
Date Data Arrived at EDR: 10/27/2010
Date Made Active in Reports: 12/02/2010
Number of Days to Update: 36

Source: American Journal of Public Health
Telephone: 703-305-6451
Last EDR Contact: 12/02/2009
Next Scheduled EDR Contact: N/A
Data Release Frequency: No Update Planned

US AIRS (AFS): Aerometric Information Retrieval System Facility Subsystem (AFS)
The database is a sub-system of Aerometric Information Retrieval System (AIRS). AFS contains compliance data on air pollution point sources regulated by the U.S. EPA and/or state and local air regulatory agencies. This information comes from source reports by various stationary sources of air pollution, such as electric power plants, steel mills, factories, and universities, and provides information about the air pollutants they produce. Action, air program, air program pollutant, and general level plant data. It is used to track emissions and compliance data from industrial plants.

Date of Government Version: 10/12/2016
Date Data Arrived at EDR: 10/26/2016
Date Made Active in Reports: 02/03/2017
Number of Days to Update: 100

Source: EPA
Telephone: 202-564-2496
Last EDR Contact: 09/26/2017
Next Scheduled EDR Contact: 01/08/2018
Data Release Frequency: Annually

US AIRS MINOR: Air Facility System Data
A listing of minor source facilities.

Date of Government Version: 10/12/2016
Date Data Arrived at EDR: 10/26/2016
Date Made Active in Reports: 02/03/2017
Number of Days to Update: 100

Source: EPA
Telephone: 202-564-2496
Last EDR Contact: 09/26/2017
Next Scheduled EDR Contact: 01/08/2018
Data Release Frequency: Annually

US MINES: Mines Master Index File
Contains all mine identification numbers issued for mines active or opened since 1971. The data also includes violation information.

Date of Government Version: 02/02/2023
Date Data Arrived at EDR: 02/22/2023
Date Made Active in Reports: 05/17/2023
Number of Days to Update: 84

Source: Department of Labor, Mine Safety and Health Administration
Telephone: 303-231-5959
Last EDR Contact: 05/24/2023
Next Scheduled EDR Contact: 09/04/2023
Data Release Frequency: Semi-Annually

MINES VIOLATIONS: MSHA Violation Assessment Data
Mines violation and assessment information. Department of Labor, Mine Safety & Health Administration.

Date of Government Version: 04/03/2023
Date Data Arrived at EDR: 04/04/2023
Date Made Active in Reports: 06/09/2023
Number of Days to Update: 66

Source: DOL, Mine Safety & Health Admi
Telephone: 202-693-9424
Last EDR Contact: 07/05/2023
Next Scheduled EDR Contact: 09/11/2023
Data Release Frequency: Quarterly

US MINES 2: Ferrous and Nonferrous Metal Mines Database Listing

This map layer includes ferrous (ferrous metal mines are facilities that extract ferrous metals, such as iron ore or molybdenum) and nonferrous (Nonferrous metal mines are facilities that extract nonferrous metals, such as gold, silver, copper, zinc, and lead) metal mines in the United States.

Date of Government Version: 01/07/2022
Date Data Arrived at EDR: 02/24/2023
Date Made Active in Reports: 05/17/2023
Number of Days to Update: 82

Source: USGS
Telephone: 703-648-7709
Last EDR Contact: 05/25/2023
Next Scheduled EDR Contact: 09/04/2023
Data Release Frequency: Varies

US MINES 3: Active Mines & Mineral Plants Database Listing

Active Mines and Mineral Processing Plant operations for commodities monitored by the Minerals Information Team of the USGS.

Date of Government Version: 04/14/2011
Date Data Arrived at EDR: 06/08/2011
Date Made Active in Reports: 09/13/2011
Number of Days to Update: 97

Source: USGS
Telephone: 703-648-7709
Last EDR Contact: 05/25/2023
Next Scheduled EDR Contact: 09/04/2023
Data Release Frequency: Varies

ABANDONED MINES: Abandoned Mines

An inventory of land and water impacted by past mining (primarily coal mining) is maintained by OSMRE to provide information needed to implement the Surface Mining Control and Reclamation Act of 1977 (SMCRA). The inventory contains information on the location, type, and extent of AML impacts, as well as, information on the cost associated with the reclamation of those problems. The inventory is based upon field surveys by State, Tribal, and OSMRE program officials. It is dynamic to the extent that it is modified as new problems are identified and existing problems are reclaimed.

Date of Government Version: 03/17/2023
Date Data Arrived at EDR: 03/17/2023
Date Made Active in Reports: 05/30/2023
Number of Days to Update: 74

Source: Department of Interior
Telephone: 202-208-2609
Last EDR Contact: 06/13/2023
Next Scheduled EDR Contact: 09/18/2023
Data Release Frequency: Quarterly

FINDS: Facility Index System/Facility Registry System

Facility Index System. FINDS contains both facility information and 'pointers' to other sources that contain more detail. EDR includes the following FINDS databases in this report: PCS (Permit Compliance System), AIRS (Aerometric Information Retrieval System), DOCKET (Enforcement Docket used to manage and track information on civil judicial enforcement cases for all environmental statutes), FURS (Federal Underground Injection Control), C-DOCKET (Criminal Docket System used to track criminal enforcement actions for all environmental statutes), FFIS (Federal Facilities Information System), STATE (State Environmental Laws and Statutes), and PADS (PCB Activity Data System).

Date of Government Version: 02/02/2023
Date Data Arrived at EDR: 02/28/2023
Date Made Active in Reports: 03/24/2023
Number of Days to Update: 24

Source: EPA
Telephone: (206) 553-1200
Last EDR Contact: 05/25/2023
Next Scheduled EDR Contact: 09/11/2023
Data Release Frequency: Quarterly

ECHO: Enforcement & Compliance History Information

ECHO provides integrated compliance and enforcement information for about 800,000 regulated facilities nationwide.

Date of Government Version: 03/25/2023
Date Data Arrived at EDR: 03/31/2023
Date Made Active in Reports: 06/09/2023
Number of Days to Update: 70

Source: Environmental Protection Agency
Telephone: 202-564-2280
Last EDR Contact: 06/29/2023
Next Scheduled EDR Contact: 10/16/2023
Data Release Frequency: Quarterly

DOCKET HWC: Hazardous Waste Compliance Docket Listing
A complete list of the Federal Agency Hazardous Waste Compliance Docket Facilities.

Date of Government Version: 05/06/2021
Date Data Arrived at EDR: 05/21/2021
Date Made Active in Reports: 08/11/2021
Number of Days to Update: 82

Source: Environmental Protection Agency
Telephone: 202-564-0527
Last EDR Contact: 05/17/2023
Next Scheduled EDR Contact: 09/04/2023
Data Release Frequency: Varies

UXO: Unexploded Ordnance Sites
A listing of unexploded ordnance site locations

Date of Government Version: 11/09/2021
Date Data Arrived at EDR: 10/20/2022
Date Made Active in Reports: 01/10/2023
Number of Days to Update: 82

Source: Department of Defense
Telephone: 703-704-1564
Last EDR Contact: 07/06/2023
Next Scheduled EDR Contact: 10/23/2023
Data Release Frequency: Varies

FUELS PROGRAM: EPA Fuels Program Registered Listing
This listing includes facilities that are registered under the Part 80 (Code of Federal Regulations) EPA Fuels Programs. All companies now are required to submit new and updated registrations.

Date of Government Version: 05/15/2023
Date Data Arrived at EDR: 05/17/2023
Date Made Active in Reports: 07/10/2023
Number of Days to Update: 54

Source: EPA
Telephone: 800-385-6164
Last EDR Contact: 05/17/2023
Next Scheduled EDR Contact: 08/28/2023
Data Release Frequency: Quarterly

PFAS NPL: Superfund Sites with PFAS Detections Information
EPA's Office of Land and Emergency Management and EPA Regional Offices maintain data describing what is known about site investigations, contamination, and remedial actions under the Comprehensive Environmental Response, Compensation, and Liability Act (CERCLA) where PFAS is present in the environment.

Date of Government Version: 06/07/2023
Date Data Arrived at EDR: 06/08/2023
Date Made Active in Reports: 06/09/2023
Number of Days to Update: 1

Source: Environmental Protection Agency
Telephone: 703-603-8895
Last EDR Contact: 07/05/2023
Next Scheduled EDR Contact: 10/16/2023
Data Release Frequency: Varies

PFAS FEDERAL SITES: Federal Sites PFAS Information
Several federal entities, such as the federal Superfund program, Department of Defense, National Aeronautics and Space Administration, Department of Transportation, and Department of Energy provided information for sites with known or suspected detections at federal facilities.

Date of Government Version: 03/30/2023
Date Data Arrived at EDR: 03/30/2023
Date Made Active in Reports: 04/07/2023
Number of Days to Update: 8

Source: Environmental Protection Agency
Telephone: 202-272-0167
Last EDR Contact: 07/05/2023
Next Scheduled EDR Contact: 10/16/2023
Data Release Frequency: Varies

PFAS TSCA: PFAS Manufacture and Imports Information
EPA issued the Chemical Data Reporting (CDR) Rule under the Toxic Substances Control Act (TSCA) and requires chemical manufacturers and facilities that manufacture or import chemical substances to report data to EPA. EPA publishes non-confidential business information (non-CBI) and includes descriptive information about each site, corporate parent, production volume, other manufacturing information, and processing and use information.

Date of Government Version: 03/30/2023
Date Data Arrived at EDR: 03/30/2023
Date Made Active in Reports: 06/09/2023
Number of Days to Update: 71

Source: Environmental Protection Agency
Telephone: 202-272-0167
Last EDR Contact: 07/05/2023
Next Scheduled EDR Contact: 10/16/2023
Data Release Frequency: Varies

PFAS RCRA MANIFEST: PFAS Transfers Identified In the RCRA Database Listing

To work around the lack of PFAS waste codes in the RCRA database, EPA developed the PFAS Transfers dataset by mining e-Manifest records containing at least one of these common PFAS keywords: PFAS, PFOA, PFOS, PERFL, AFFF, GENX, GEN-X (plus the VT waste codes). These keywords were searched for in the following text fields: Manifest handling instructions (MANIFEST_HANDLING_INSTR), Non-hazardous waste description (NON_HAZ_WASTE_DESCRIPTION), DOT printed information (DOT_PRINTED_INFORMATION), Waste line handling instructions (WASTE_LINE_HANDLING_INSTR), Waste residue comments (WASTE_RESIDUE_COMMENTS).

Date of Government Version: 03/30/2023
Date Data Arrived at EDR: 03/30/2023
Date Made Active in Reports: 05/02/2023
Number of Days to Update: 33

Source: Environmental Protection Agency
Telephone: 202-272-0167
Last EDR Contact: 07/05/2023
Next Scheduled EDR Contact: 10/16/2023
Data Release Frequency: Varies

PFAS ATSDR: PFAS Contamination Site Location Listing

PFAS contamination site locations from the Department of Health & Human Services, Center for Disease Control & Prevention. ATSDR is involved at a number of PFAS-related sites, either directly or through assisting state and federal partners. As of now, most sites are related to drinking water contamination connected with PFAS production facilities or fire training areas where aqueous film-forming firefighting foam (AFFF) was regularly used.

Date of Government Version: 06/24/2020
Date Data Arrived at EDR: 03/17/2021
Date Made Active in Reports: 11/08/2022
Number of Days to Update: 601

Source: Department of Health & Human Services
Telephone: 202-741-5770
Last EDR Contact: 04/20/2023
Next Scheduled EDR Contact: 08/07/2023
Data Release Frequency: Varies

PFAS WQP: Ambient Environmental Sampling for PFAS

The Water Quality Portal (WQP) is a part of a modernized repository storing ambient sampling data for all environmental media and tissue samples. A wide range of federal, state, tribal and local governments, academic and non-governmental organizations and individuals submit project details and sampling results to this public repository. The information is commonly used for research and assessments of environmental quality.

Date of Government Version: 03/30/2023
Date Data Arrived at EDR: 03/30/2023
Date Made Active in Reports: 05/02/2023
Number of Days to Update: 33

Source: Environmental Protection Agency
Telephone: 202-272-0167
Last EDR Contact: 07/05/2023
Next Scheduled EDR Contact: 10/16/2023
Data Release Frequency: Varies

PFAS NPDES: Clean Water Act Discharge Monitoring Information

Any discharger of pollutants to waters of the United States from a point source must have a National Pollutant Discharge Elimination System (NPDES) permit. The process for obtaining limits involves the regulated entity (permittee) disclosing releases in a NPDES permit application and the permitting authority (typically the state but sometimes EPA) deciding whether to require monitoring or monitoring with limits.

Date of Government Version: 03/30/2023
Date Data Arrived at EDR: 03/30/2023
Date Made Active in Reports: 04/07/2023
Number of Days to Update: 8

Source: Environmental Protection Agency
Telephone: 202-272-0167
Last EDR Contact: 07/05/2023
Next Scheduled EDR Contact: 10/16/2023
Data Release Frequency: Varies

PFAS ECHO: Facilities in Industries that May Be Handling PFAS Listing

Regulators and the public have expressed interest in knowing which regulated entities may be using PFAS. EPA has developed a dataset from various sources that show which industries may be handling PFAS. Approximately 120,000 facilities subject to federal environmental programs have operated or currently operate in industry sectors with processes that may involve handling and/or release of PFAS.

Date of Government Version: 03/30/2023
Date Data Arrived at EDR: 03/30/2023
Date Made Active in Reports: 04/03/2023
Number of Days to Update: 4

Source: Environmental Protection Agency
Telephone: 202-272-0167
Last EDR Contact: 07/05/2023
Next Scheduled EDR Contact: 10/16/2023
Data Release Frequency: Varies

PFAS ECHO FIRE TRAINING: Facilities in Industries that May Be Handling PFAS Listing

A list of fire training sites was added to the Industry Sectors dataset using a keyword search on the permitted facilitys name to identify sites where fire-fighting foam may have been used in training exercises. Additionally, you may view an example spreadsheet of the subset of fire training facility data, as well as the keywords used in selecting or deselecting a facility for the subset. as well as the keywords used in selecting or deselecting a facility for the subset. These keywords were tested to maximize accuracy in selecting facilities that may use fire-fighting foam in training exercises, however, due to the lack of a required reporting field in the data systems for designating fire training sites, this methodology may not identify all fire training sites or may potentially misidentify them.

Date of Government Version: 03/30/2023
Date Data Arrived at EDR: 03/30/2023
Date Made Active in Reports: 04/03/2023
Number of Days to Update: 4

Source: Environmental Protection Agency
Telephone: 202-272-0167
Last EDR Contact: 07/05/2023
Next Scheduled EDR Contact: 10/16/2023
Data Release Frequency: Varies

PFAS PART 139 AIRPORT: All Certified Part 139 Airports PFAS Information Listing

Since July 1, 2006, all certified part 139 airports are required to have fire-fighting foam onsite that meet military specifications (MIL-F-24385) (14 CFR 139.317). To date, these military specification fire-fighting foams are fluorinated and have been historically used for training and extinguishing. The 2018 FAA Reauthorization Act has a provision stating that no later than October 2021, FAA shall not require the use of fluorinated AFFF. This provision does not prohibit the use of fluorinated AFFF at Part 139 civilian airports; it only prohibits FAA from mandating its use. The Federal Aviation Administration?s document AC 150/5210-6D - Aircraft Fire Extinguishing Agents provides guidance on Aircraft Fire Extinguishing Agents, which includes Aqueous Film Forming Foam (AFFF).

Date of Government Version: 03/30/2023
Date Data Arrived at EDR: 03/30/2023
Date Made Active in Reports: 04/03/2023
Number of Days to Update: 4

Source: Environmental Protection Agency
Telephone: 202-272-0167
Last EDR Contact: 07/05/2023
Next Scheduled EDR Contact: 10/16/2023
Data Release Frequency: Varies

AQUEOUS FOAM NRC: Aqueous Foam Related Incidents Listing

The National Response Center (NRC) serves as an emergency call center that fields initial reports for pollution and railroad incidents and forwards that information to appropriate federal/state agencies for response. The spreadsheets posted to the NRC website contain initial incident data that has not been validated or investigated by a federal/state response agency. Response center calls from 1990 to the most recent complete calendar year where there was indication of Aqueous Film Forming Foam (AFFF) usage are included in this dataset. NRC calls may reference AFFF usage in the ?Material Involved? or ?Incident Description? fields.

Date of Government Version: 04/27/2023
Date Data Arrived at EDR: 04/27/2023
Date Made Active in Reports: 05/02/2023
Number of Days to Update: 5

Source: Environmental Protection Agency
Telephone: 202-272-0167
Last EDR Contact: 07/06/2023
Next Scheduled EDR Contact: 10/16/2023
Data Release Frequency: Varies

PFAS: PFAS Site Contamination Listing

Site locations where pfas contamination has been detected.

Date of Government Version: 08/22/2022
Date Data Arrived at EDR: 10/07/2022
Date Made Active in Reports: 12/19/2022
Number of Days to Update: 73

Source: Department of Environmental Quality
Telephone: 503-229-6783
Last EDR Contact: 07/06/2023
Next Scheduled EDR Contact: 10/23/2023
Data Release Frequency: Varies

AQUEOUS FOAM: AFFF Contamination Site Listing

Site locations with aqueous film-forming foam use and environmental impact.

Date of Government Version: 01/12/2023
Date Data Arrived at EDR: 01/13/2023
Date Made Active in Reports: 04/04/2023
Number of Days to Update: 81

Source: Department of Environmental Quality
Telephone: 503-229-6783
Last EDR Contact: 07/06/2023
Next Scheduled EDR Contact: 10/23/2023
Data Release Frequency: Varies

GOVERNMENT RECORDS SEARCHED / DATA CURRENCY TRACKING

AIRS: Oregon Title V Facility Listing
A listing of Title V facility source and emissions information.

Date of Government Version: 03/28/2023
Date Data Arrived at EDR: 03/29/2023
Date Made Active in Reports: 06/08/2023
Number of Days to Update: 71

Source: Department of Environmental Quality
Telephone: 503-229-6459
Last EDR Contact: 06/22/2023
Next Scheduled EDR Contact: 10/09/2023
Data Release Frequency: Annually

COAL ASH: Coal Ash Disposal Sites Listing
A listing of coal ash disposal sites.

Date of Government Version: 12/31/2022
Date Data Arrived at EDR: 03/15/2023
Date Made Active in Reports: 06/01/2023
Number of Days to Update: 78

Source: Department of Environmental Quality
Telephone: 541-298-7255
Last EDR Contact: 05/24/2023
Next Scheduled EDR Contact: 09/11/2023
Data Release Frequency: Varies

DRYCLEANERS: Drycleaning Facilities
A listing of registered drycleaning facilities in Oregon.

Date of Government Version: 04/10/2023
Date Data Arrived at EDR: 04/21/2023
Date Made Active in Reports: 07/13/2023
Number of Days to Update: 83

Source: Department of Environmental Quality
Telephone: 503-229-6783
Last EDR Contact: 04/20/2023
Next Scheduled EDR Contact: 08/07/2023
Data Release Frequency: Annually

ENF: Enforcement Action Listing
Enforcement actions

Date of Government Version: 12/12/2022
Date Data Arrived at EDR: 12/12/2022
Date Made Active in Reports: 03/02/2023
Number of Days to Update: 80

Source: Department of Environmental Quality
Telephone: 503-229-5696
Last EDR Contact: 06/01/2023
Next Scheduled EDR Contact: 09/25/2023
Data Release Frequency: Quarterly

Financial Assurance 1: Financial Assurance Information Listing
Financial assurance information for hazardous waste facilities.

Date of Government Version: 09/21/2022
Date Data Arrived at EDR: 11/29/2022
Date Made Active in Reports: 12/05/2022
Number of Days to Update: 6

Source: Department of Environmental Quality
Telephone: 541-633-2011
Last EDR Contact: 05/24/2023
Next Scheduled EDR Contact: 09/11/2023
Data Release Frequency: Semi-Annually

Financial Assurance 2: Financial Assurance Information Listing
Financial assurance information for solid waste facilities. Financial assurance is intended to ensure that resources are available to pay for the cost of closure, post-closure care, and corrective measures if the owner or operator of a regulated facility is unable or unwilling to pay.

Date of Government Version: 03/03/2023
Date Data Arrived at EDR: 03/03/2023
Date Made Active in Reports: 05/23/2023
Number of Days to Update: 81

Source: Department of Environmental Quality
Telephone: 503-229-5521
Last EDR Contact: 05/10/2023
Next Scheduled EDR Contact: 08/28/2023
Data Release Frequency: Semi-Annually

HSIS: Hazardous Substance Information Survey
Companies in Oregon submitting the Hazardous Substance Information Survey and either reporting or not reporting hazardous substances.

Date of Government Version: 01/23/2023
Date Data Arrived at EDR: 01/25/2023
Date Made Active in Reports: 04/17/2023
Number of Days to Update: 82

Source: State Fire Marshal's Office
Telephone: 503-373-1540
Last EDR Contact: 04/26/2023
Next Scheduled EDR Contact: 08/07/2023
Data Release Frequency: Semi-Annually

OR MANIFEST: Manifest Information
Hazardous waste manifest information.

Date of Government Version: 12/31/2020
Date Data Arrived at EDR: 07/28/2021
Date Made Active in Reports: 10/21/2021
Number of Days to Update: 85

Source: Department of Environmental Quality
Telephone: N/A
Last EDR Contact: 04/27/2023
Next Scheduled EDR Contact: 08/14/2023
Data Release Frequency: Annually

NPDES: Wastewater Permits Database
A listing of permitted wastewater facilities.

Date of Government Version: 02/21/2023
Date Data Arrived at EDR: 02/23/2023
Date Made Active in Reports: 03/10/2023
Number of Days to Update: 15

Source: Department of Environmental Quality
Telephone: 503-229-5657
Last EDR Contact: 04/27/2023
Next Scheduled EDR Contact: 08/14/2023
Data Release Frequency: Varies

UIC: Underground Injection Control Program Database
DEQ's Underground Injection Control Program is authorized by the Environmental Protection Agency (EPA) to regulate all underground injection in Oregon to protect groundwater resources.

Date of Government Version: 09/30/2022
Date Data Arrived at EDR: 10/04/2022
Date Made Active in Reports: 12/20/2022
Number of Days to Update: 77

Source: Department of Environmental Quality
Telephone: 503-229-5945
Last EDR Contact: 06/14/2023
Next Scheduled EDR Contact: 10/02/2023
Data Release Frequency: Quarterly

PCS: Permit Compliance System
PCS is a computerized management information system that contains data on National Pollutant Discharge Elimination System (NPDES) permit holding facilities. PCS tracks the permit, compliance, and enforcement status of NPDES facilities.

Date of Government Version: 07/14/2011
Date Data Arrived at EDR: 08/05/2011
Date Made Active in Reports: 09/29/2011
Number of Days to Update: 55

Source: EPA, Office of Water
Telephone: 202-564-2496
Last EDR Contact: 06/27/2023
Next Scheduled EDR Contact: 10/16/2023
Data Release Frequency: No Update Planned

MINES MRDS: Mineral Resources Data System
Mineral Resources Data System

Date of Government Version: 08/23/2022
Date Data Arrived at EDR: 11/22/2022
Date Made Active in Reports: 02/28/2023
Number of Days to Update: 98

Source: USGS
Telephone: 703-648-6533
Last EDR Contact: 05/25/2023
Next Scheduled EDR Contact: 09/04/2023
Data Release Frequency: Varies

PFAS TRIS: List of PFAS Added to the TRI
Section 7321 of the National Defense Authorization Act for Fiscal Year 2020 (NDAA) immediately added certain per- and polyfluoroalkyl substances (PFAS) to the list of chemicals covered by the Toxics Release Inventory (TRI) under Section 313 of the Emergency Planning and Community Right-to-Know Act (EPCRA) and provided a framework for additional PFAS to be added to TRI on an annual basis.

Date of Government Version: 06/07/2023
Date Data Arrived at EDR: 06/08/2023
Date Made Active in Reports: 06/09/2023
Number of Days to Update: 1

Source: Environmental Protection Agency
Telephone: 202-566-0250
Last EDR Contact: 07/05/2023
Next Scheduled EDR Contact: 10/16/2023
Data Release Frequency: Varies

PCS ENF: Enforcement data
No description is available for this data

Date of Government Version: 12/31/2014
Date Data Arrived at EDR: 02/05/2015
Date Made Active in Reports: 03/06/2015
Number of Days to Update: 29

Source: EPA
Telephone: 202-564-2497
Last EDR Contact: 06/27/2023
Next Scheduled EDR Contact: 10/16/2023
Data Release Frequency: Varies

EDR HIGH RISK HISTORICAL RECORDS

EDR Exclusive Records

EDR MGP: EDR Proprietary Manufactured Gas Plants
The EDR Proprietary Manufactured Gas Plant Database includes records of coal gas plants (manufactured gas plants) compiled by EDR's researchers. Manufactured gas sites were used in the United States from the 1800's to 1950's to produce a gas that could be distributed and used as fuel. These plants used whale oil, rosin, coal, or a mixture of coal, oil, and water that also produced a significant amount of waste. Many of the byproducts of the gas production, such as coal tar (oily waste containing volatile and non-volatile chemicals), sludges, oils and other compounds are potentially hazardous to human health and the environment. The byproduct from this process was frequently disposed of directly at the plant site and can remain or spread slowly, serving as a continuous source of soil and groundwater contamination.

Date of Government Version: N/A
Date Data Arrived at EDR: N/A
Date Made Active in Reports: N/A
Number of Days to Update: N/A

Source: EDR, Inc.
Telephone: N/A
Last EDR Contact: N/A
Next Scheduled EDR Contact: N/A
Data Release Frequency: No Update Planned

EDR Hist Auto: EDR Exclusive Historical Auto Stations
EDR has searched selected national collections of business directories and has collected listings of potential gas station/filling station/service station sites that were available to EDR researchers. EDR's review was limited to those categories of sources that might, in EDR's opinion, include gas station/filling station/service station establishments. The categories reviewed included, but were not limited to gas, gas station, gasoline station, filling station, auto, automobile repair, auto service station, service station, etc. This database falls within a category of information EDR classifies as "High Risk Historical Records", or HRHR. EDR's HRHR effort presents unique and sometimes proprietary data about past sites and operations that typically create environmental concerns, but may not show up in current government records searches.

Date of Government Version: N/A
Date Data Arrived at EDR: N/A
Date Made Active in Reports: N/A
Number of Days to Update: N/A

Source: EDR, Inc.
Telephone: N/A
Last EDR Contact: N/A
Next Scheduled EDR Contact: N/A
Data Release Frequency: Varies

EDR Hist Cleaner: EDR Exclusive Historical Cleaners
EDR has searched selected national collections of business directories and has collected listings of potential dry cleaner sites that were available to EDR researchers. EDR's review was limited to those categories of sources that might, in EDR's opinion, include dry cleaning establishments. The categories reviewed included, but were not limited to dry cleaners, cleaners, laundry, laundromat, cleaning/laundry, wash & dry etc. This database falls within a category of information EDR classifies as "High Risk Historical Records", or HRHR. EDR's HRHR effort presents unique and sometimes proprietary data about past sites and operations that typically create environmental concerns, but may not show up in current government records searches.

Date of Government Version: N/A
Date Data Arrived at EDR: N/A
Date Made Active in Reports: N/A
Number of Days to Update: N/A

Source: EDR, Inc.
Telephone: N/A
Last EDR Contact: N/A
Next Scheduled EDR Contact: N/A
Data Release Frequency: Varies

EDR RECOVERED GOVERNMENT ARCHIVES

Exclusive Recovered Govt. Archives

RGA HWS: Recovered Government Archive State Hazardous Waste Facilities List
The EDR Recovered Government Archive State Hazardous Waste database provides a list of SHWS incidents derived from historical databases and includes many records that no longer appear in current government lists. Compiled from Records formerly available from the Department of Environmental Quality in Oregon.

Date of Government Version: N/A
Date Data Arrived at EDR: 07/01/2013
Date Made Active in Reports: 01/03/2014
Number of Days to Update: 186

Source: Department of Environmental Quality
Telephone: N/A
Last EDR Contact: 06/01/2012
Next Scheduled EDR Contact: N/A
Data Release Frequency: Varies

RGA LF: Recovered Government Archive Solid Waste Facilities List
The EDR Recovered Government Archive Landfill database provides a list of landfills derived from historical databases and includes many records that no longer appear in current government lists. Compiled from Records formerly available from the Department of Environmental Quality in Oregon.

Date of Government Version: N/A
Date Data Arrived at EDR: 07/01/2013
Date Made Active in Reports: 01/13/2014
Number of Days to Update: 196

Source: Department of Environmental Quality
Telephone: N/A
Last EDR Contact: 06/01/2012
Next Scheduled EDR Contact: N/A
Data Release Frequency: Varies

RGA LUST: Recovered Government Archive Leaking Underground Storage Tank
The EDR Recovered Government Archive Leaking Underground Storage Tank database provides a list of LUST incidents derived from historical databases and includes many records that no longer appear in current government lists. Compiled from Records formerly available from the Department of Environmental Quality in Oregon.

Date of Government Version: N/A
Date Data Arrived at EDR: 07/01/2013
Date Made Active in Reports: 12/27/2013
Number of Days to Update: 179

Source: Department of Environmental Quality
Telephone: N/A
Last EDR Contact: 06/01/2012
Next Scheduled EDR Contact: N/A
Data Release Frequency: Varies

OTHER DATABASE(S)

Depending on the geographic area covered by this report, the data provided in these specialty databases may or may not be complete. For example, the existence of wetlands information data in a specific report does not mean that all wetlands in the area covered by the report are included. Moreover, the absence of any reported wetlands information does not necessarily mean that wetlands do not exist in the area covered by the report.

NY MANIFEST: Facility and Manifest Data
Manifest is a document that lists and tracks hazardous waste from the generator through transporters to a TSD facility.

Date of Government Version: 01/01/2019
Date Data Arrived at EDR: 10/29/2021
Date Made Active in Reports: 01/19/2022
Number of Days to Update: 82

Source: Department of Environmental Conservation
Telephone: 518-402-8651
Last EDR Contact: 04/27/2023
Next Scheduled EDR Contact: 08/07/2023
Data Release Frequency: Quarterly

WI MANIFEST: Manifest Information
Hazardous waste manifest information.

Date of Government Version: 05/31/2018
Date Data Arrived at EDR: 06/19/2019
Date Made Active in Reports: 09/03/2019
Number of Days to Update: 76

Source: Department of Natural Resources
Telephone: N/A
Last EDR Contact: 06/01/2023
Next Scheduled EDR Contact: 09/18/2023
Data Release Frequency: Annually

Oil/Gas Pipelines
Source: Endeavor Business Media
Petroleum Bundle (Crude Oil, Refined Products, Petrochemicals, Gas Liquids (LPG/NGL), and Specialty Gases (Miscellaneous)) N = Natural Gas Bundle (Natural Gas, Gas Liquids (LPG/NGL), and Specialty Gases (Miscellaneous)). This map includes information copyrighted by Endeavor Business Media. This information is provided on a best effort basis and Endeavor Business Media does not guarantee its accuracy nor warrant its fitness for any particular purpose. Such information has been reprinted with the permission of Endeavor Business Media.

Electric Power Transmission Line Data
Source: Endeavor Business Media
This map includes information copyrighted by Endeavor Business Media. This information is provided on a best effort basis and Endeavor Business Media does not guarantee its accuracy nor warrant its fitness for any particular purpose. Such information has been reprinted with the permission of Endeavor Business Media.

Sensitive Receptors: There are individuals deemed sensitive receptors due to their fragile immune systems and special sensitivity to environmental discharges. These sensitive receptors typically include the elderly, the sick, and children. While the location of all sensitive receptors cannot be determined, EDR indicates those buildings and facilities - schools, daycares, hospitals, medical centers, and nursing homes - where individuals who are sensitive receptors are likely to be located.

AHA Hospitals:
Source: American Hospital Association, Inc.
Telephone: 312-280-5991
The database includes a listing of hospitals based on the American Hospital Association's annual survey of hospitals.

Medical Centers: Provider of Services Listing
Source: Centers for Medicare & Medicaid Services
Telephone: 410-786-3000
A listing of hospitals with Medicare provider number, produced by Centers of Medicare & Medicaid Services, a federal agency within the U.S. Department of Health and Human Services.

Nursing Homes
Source: National Institutes of Health
Telephone: 301-594-6248
Information on Medicare and Medicaid certified nursing homes in the United States.

Public Schools
Source: National Center for Education Statistics
Telephone: 202-502-7300
The National Center for Education Statistics' primary database on elementary and secondary public education in the United States. It is a comprehensive, annual, national statistical database of all public elementary and secondary schools and school districts, which contains data that are comparable across all states.

Private Schools
Source: National Center for Education Statistics
Telephone: 202-502-7300
The National Center for Education Statistics' primary database on private school locations in the United States.

Daycare Centers: Child Care Listings
Source: Employment Department
Telephone: 503-947-1420

Flood Zone Data: This data was obtained from the Federal Emergency Management Agency (FEMA). It depicts 100-year and 500-year flood zones as defined by FEMA. It includes the National Flood Hazard Layer (NFHL) which incorporates Flood Insurance Rate Map (FIRM) data and Q3 data from FEMA in areas not covered by NFHL.
Source: FEMA
Telephone: 877-336-2627
Date of Government Version: 2003, 2015

GOVERNMENT RECORDS SEARCHED / DATA CURRENCY TRACKING

NWI: National Wetlands Inventory. This data, available in select counties across the country, was obtained by EDR in 2002, 2005, 2010 and 2015 from the U.S. Fish and Wildlife Service.

State Wetlands Data: Wetlands Inventory Data
Source: Oregon Geospatial Enterprise Office
Telephone: 503-378-2166

Current USGS 7.5 Minute Topographic Map
Source: U.S. Geological Survey

STREET AND ADDRESS INFORMATION

© 2015 TomTom North America, Inc. All rights reserved. This material is proprietary and the subject of copyright protection and other intellectual property rights owned by or licensed to Tele Atlas North America, Inc. The use of this material is subject to the terms of a license agreement. You will be held liable for any unauthorized copying or disclosure of this material.

GEOCHECK ®- PHYSICAL SETTING SOURCE ADDENDUM

TARGET PROPERTY ADDRESS

BLACK BUSINESS HUB LLC WILLIAMS + RUSSELL
N KNOTT AND N VANCOUVER
PORTLAND, OR 97227

TARGET PROPERTY COORDINATES

Latitude (North):	45.541535 - 45˚ 32’ 29.53’’
Longitude (West):	122.66738 - 122˚ 40’ 2.57’’
Universal Tranverse Mercator:	Zone 10
UTM X (Meters):	525968.2
UTM Y (Meters):	5042947.0
Elevation:	162 ft. above sea level

USGS TOPOGRAPHIC MAP

Target Property Map:	14878142 PORTLAND, OR
Version Date:	2020

EDR’s GeoCheck Physical Setting Source Addendum is provided to assist the environmental professional in forming an opinion about the impact of potential contaminant migration.

Assessment of the impact of contaminant migration generally has two principle investigative components:

1. Groundwater flow direction, and
2. Groundwater flow velocity.

Groundwater flow direction may be impacted by surface topography, hydrology, hydrogeology, characteristics of the soil, and nearby wells. Groundwater flow velocity is generally impacted by the nature of the geologic strata.

GEOCHECK® - PHYSICAL SETTING SOURCE SUMMARY

GROUNDWATER FLOW DIRECTION INFORMATION

Groundwater flow direction for a particular site is best determined by a qualified environmental professional using site-specific well data. If such data is not reasonably ascertainable, it may be necessary to rely on other sources of information, such as surface topographic information, hydrologic information, hydrogeologic data collected on nearby properties, and regional groundwater flow information (from deep aquifers).

TOPOGRAPHIC INFORMATION

Surface topography may be indicative of the direction of surficial groundwater flow. This information can be used to assist the environmental professional in forming an opinion about the impact of nearby contaminated properties or, should contamination exist on the target property, what downgradient sites might be impacted.

TARGET PROPERTY TOPOGRAPHY

General Topographic Gradient: General WSW

SURROUNDING TOPOGRAPHY: ELEVATION PROFILES

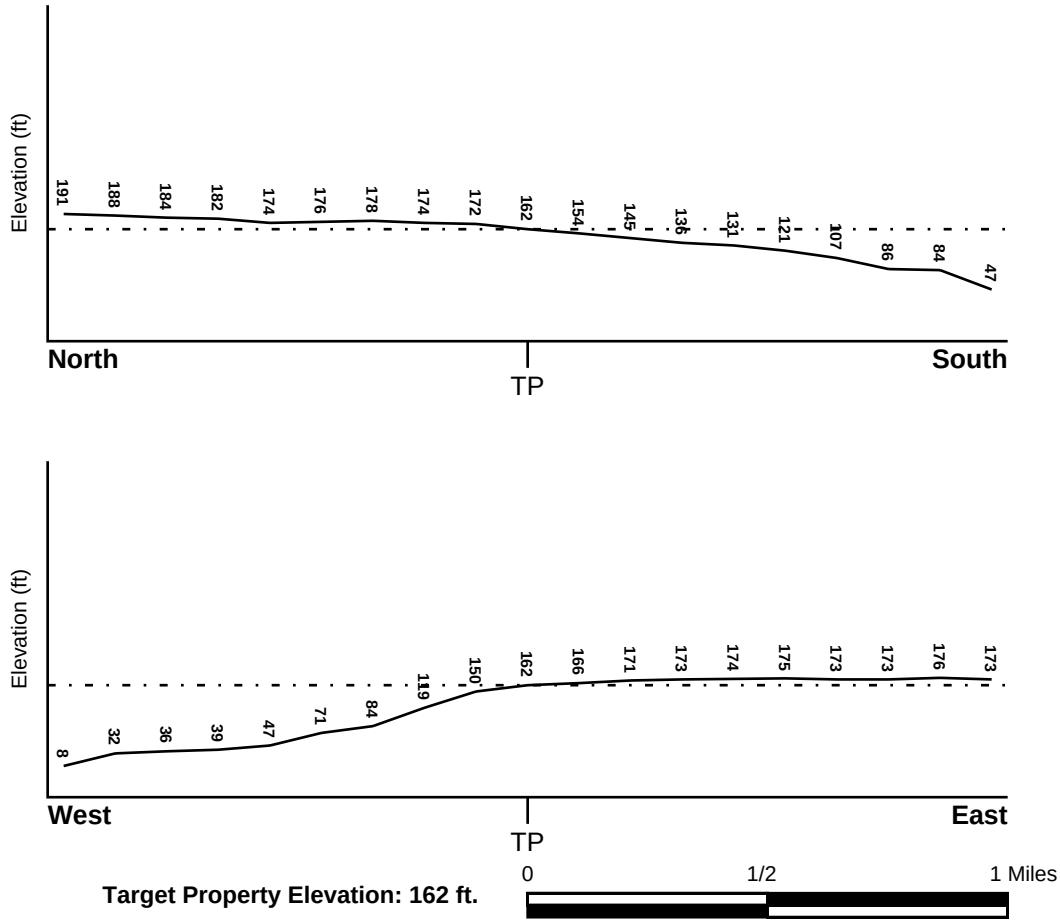

Target Property Elevation: 162 ft.

Source: Topography has been determined from the USGS 7.5' Digital Elevation Model and should be evaluated on a relative (not an absolute) basis. Relative elevation information between sites of close proximity should be field verified.

GEOCHECK® - PHYSICAL SETTING SOURCE SUMMARY

HYDROLOGIC INFORMATION

Surface water can act as a hydrologic barrier to groundwater flow. Such hydrologic information can be used to assist the environmental professional in forming an opinion about the impact of nearby contaminated properties or, should contamination exist on the target property, what downgradient sites might be impacted.

Refer to the Physical Setting Source Map following this summary for hydrologic information (major waterways and bodies of water).

FEMA FLOOD ZONE

Flood Plain Panel at Target Property	FEMA Source Type
4101830091E	FEMA FIRM Flood data

Additional Panels in search area:	FEMA Source Type
4101830087E	FEMA FIRM Flood data
4101830020D	FEMA Q3 Flood data
4101830035D	FEMA Q3 Flood data
4101830040C	FEMA Q3 Flood data
4101830093E	FEMA FIRM Flood data

NATIONAL WETLAND INVENTORY

NWI Quad at Target Property	NWI Electronic Data Coverage
PORTLAND	YES - refer to the Overview Map and Detail Map

HYDROGEOLOGIC INFORMATION

Hydrogeologic information obtained by installation of wells on a specific site can often be an indicator of groundwater flow direction in the immediate area. Such hydrogeologic information can be used to assist the environmental professional in forming an opinion about the impact of nearby contaminated properties or, should contamination exist on the target property, what downgradient sites might be impacted.

AQUIFLOW®

Search Radius: 1.000 Mile.

EDR has developed the AQUIFLOW Information System to provide data on the general direction of groundwater flow at specific points. EDR has reviewed reports submitted by environmental professionals to regulatory authorities at select sites and has extracted the date of the report, groundwater flow direction as determined hydrogeologically, and the depth to water table.

MAP ID	LOCATION FROM TP	GENERAL DIRECTION GROUNDWATER FLOW
Not Reported		

GEOCHECK® - PHYSICAL SETTING SOURCE SUMMARY

GROUNDWATER FLOW VELOCITY INFORMATION

Groundwater flow velocity information for a particular site is best determined by a qualified environmental professional using site specific geologic and soil strata data. If such data are not reasonably ascertainable, it may be necessary to rely on other sources of information, including geologic age identification, rock stratigraphic unit and soil characteristics data collected on nearby properties and regional soil information. In general, contaminant plumes move more quickly through sandy-gravelly types of soils than silty-clayey types of soils.

GEOLOGIC INFORMATION IN GENERAL AREA OF TARGET PROPERTY

Geologic information can be used by the environmental professional in forming an opinion about the relative speed at which contaminant migration may be occurring.

ROCK STRATIGRAPHIC UNIT

Era:	Cenozoic
System:	Quaternary
Series:	Quaternary
Code:	Q *(decoded above as Era, System & Series)*

GEOLOGIC AGE IDENTIFICATION

Category: Stratifed Sequence

Geologic Age and Rock Stratigraphic Unit Source: P.G. Schruben, R.E. Arndt and W.J. Bawiec, Geology of the Conterminous U.S. at 1:2,500,000 Scale - a digital representation of the 1974 P.B. King and H.M. Beikman Map, USGS Digital Data Series DDS - 11 (1994).

SSURGO SOIL MAP - 7390904.2s

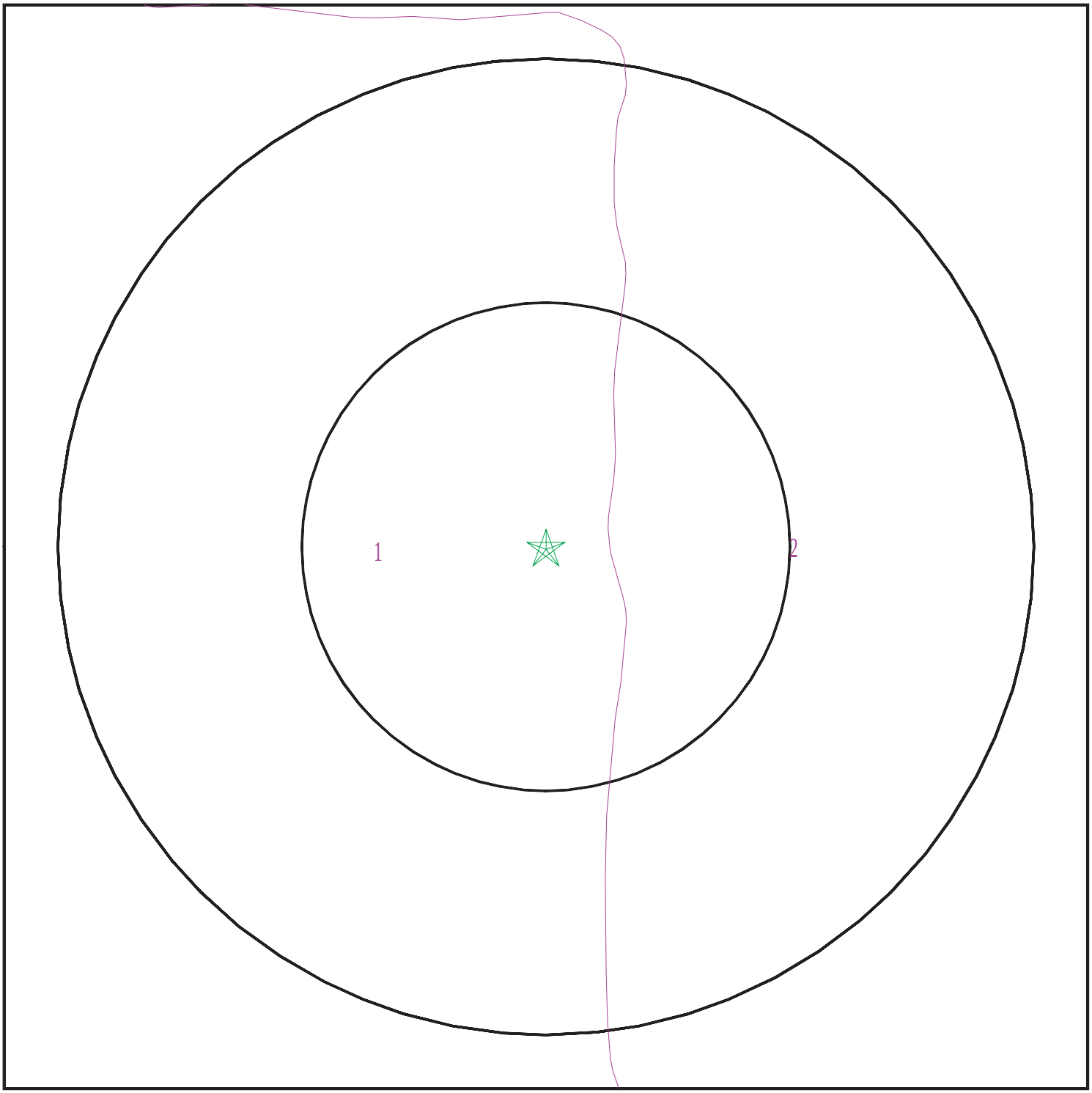

Target Property
SSURGO Soil
Water

0 1/16 1/8 1/4 Miles

N

SITE NAME:	Black Business Hub LLC Williams + Russell	CLIENT:	Coles & Betts Environmental Consulting LLC
ADDRESS:	N Knott and N Vancouver Portland OR 97227	CONTACT:	September Williams
		INQUIRY #:	7390904.2s
LAT/LONG:	45.541535 / 122.66738	DATE:	July 17, 2023 11:59 am

Copyright © 2023 EDR, Inc. © 2015 TomTom Rel. 2015.

GEOCHECK® - PHYSICAL SETTING SOURCE SUMMARY

DOMINANT SOIL COMPOSITION IN GENERAL AREA OF TARGET PROPERTY

The U.S. Department of Agriculture's (USDA) Soil Conservation Service (SCS) leads the National Cooperative Soil Survey (NCSS) and is responsible for collecting, storing, maintaining and distributing soil survey information for privately owned lands in the United States. A soil map in a soil survey is a representation of soil patterns in a landscape. The following information is based on Soil Conservation Service SSURGO data.

Soil Map ID: 1

Soil Component Name: Urban land

Soil Surface Texture:
Hydrologic Group: Class D - Very slow infiltration rates. Soils are clayey, have a high water table, or are shallow to an impervious layer.

Soil Drainage Class:
Hydric Status: Not hydric

Corrosion Potential - Uncoated Steel: Not Reported

Depth to Bedrock Min: > 0 inches

Depth to Watertable Min: > 0 inches

No Layer Information available.

Soil Map ID: 2

Soil Component Name: Urban land

Soil Surface Texture:
Hydrologic Group: Class D - Very slow infiltration rates. Soils are clayey, have a high water table, or are shallow to an impervious layer.

Soil Drainage Class:
Hydric Status: Not hydric

Corrosion Potential - Uncoated Steel: Not Reported

Depth to Bedrock Min: > 0 inches

Depth to Watertable Min: > 0 inches

No Layer Information available.

GEOCHECK® - PHYSICAL SETTING SOURCE SUMMARY

LOCAL / REGIONAL WATER AGENCY RECORDS

EDR Local/Regional Water Agency records provide water well information to assist the environmental professional in assessing sources that may impact ground water flow direction, and in forming an opinion about the impact of contaminant migration on nearby drinking water wells.

WELL SEARCH DISTANCE INFORMATION

DATABASE	SEARCH DISTANCE (miles)
Federal USGS	1.000
Federal FRDS PWS	Nearest PWS within 1 mile
State Database	1.000

FEDERAL USGS WELL INFORMATION

MAP ID	WELL ID	LOCATION FROM TP
A1	USGS40000993859	0 - 1/8 Mile NW
3	USGS40000993790	1/2 - 1 Mile South
C8	USGS40000993785	1/2 - 1 Mile SE
C9	USGS40000993784	1/2 - 1 Mile SE

FEDERAL FRDS PUBLIC WATER SUPPLY SYSTEM INFORMATION

MAP ID	WELL ID	LOCATION FROM TP
4	OR4100637	1/2 - 1 Mile ESE

Note: PWS System location is not always the same as well location.

STATE DATABASE WELL INFORMATION

MAP ID	WELL ID	LOCATION FROM TP
A2	ORWD70000005811	0 - 1/8 Mile NW
B5	ORWD70000020018	1/2 - 1 Mile NNE
B6	ORWD70000021951	1/2 - 1 Mile NNE
C7	ORWD70000004566	1/2 - 1 Mile SE

PHYSICAL SETTING SOURCE MAP - 7390904.2s

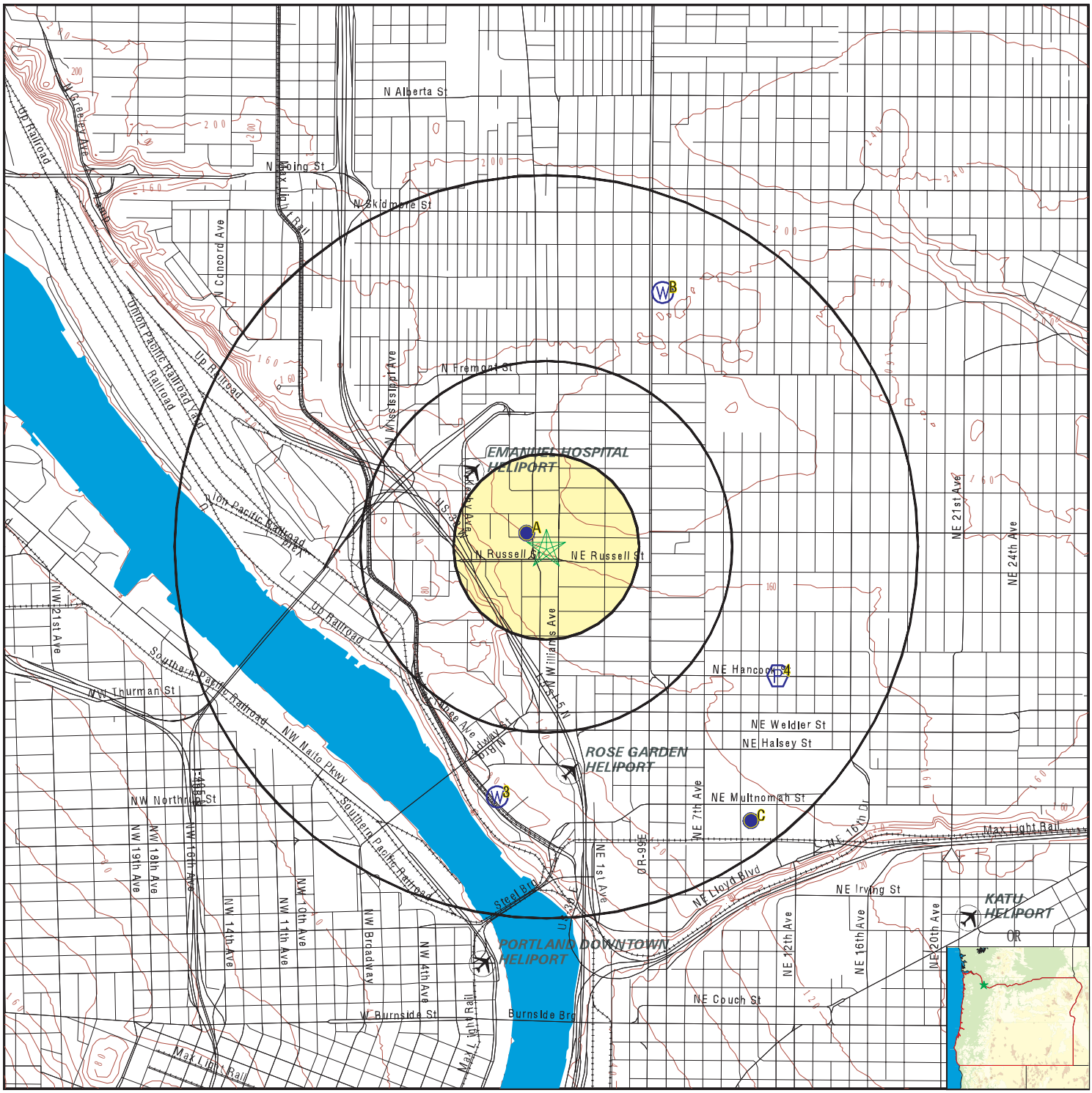

County Boundary
Major Roads
Contour Lines
Airports
Earthquake epicenter, Richter 5 or greater
Water Wells
Public Water Supply Wells
Cluster of Multiple Icons

0 1/4 1/2 1 Miles

Groundwater Flow Direction
Indeterminate Groundwater Flow at Location
Groundwater Flow Varies at Location
Oil, gas or related wells

N

SITE NAME:	Black Business Hub LLC Williams + Russell	CLIENT:	Coles & Betts Environmental Consulting LLC
ADDRESS:	N Knott and N Vancouver Portland OR 97227	CONTACT:	September Williams
		INQUIRY #:	7390904.2s
LAT/LONG:	45.541535 / 122.66738	DATE:	July 17, 2023 11:59 am

Copyright © 2023 EDR, Inc. © 2015 TomTom Rel. 2015.

GEOCHECK® - PHYSICAL SETTING SOURCE MAP FINDINGS

Map ID Direction Distance Elevation	Database	EDR ID Number
A1 **NW** **0 - 1/8 Mile** **Lower**	**FED USGS**	**USGS40000993859**

Organization ID:	USGS-OR	Organization Name:	USGS Oregon Water Science Center
Monitor Location:	01N/01E-27ACDC	Type:	Well
Description:	Not Reported	HUC:	17090012
Drainage Area:	Not Reported	Drainage Area Units:	Not Reported
Contrib Drainage Area:	Not Reported	Contrib Drainage Area Unts:	Not Reported
Aquifer:	Not Reported	Formation Type:	Not Reported
Aquifer Type:	Not Reported	Construction Date:	19850924
Well Depth:	Not Reported	Well Depth Units:	Not Reported
Well Hole Depth:	400	Well Hole Depth Units:	ft

A2 **NW** **0 - 1/8 Mile** **Lower**	**OR WELLS**	**ORWD70000005811**

GW Site ID:	5940	Site Type:	WELL
Stage:	Complete	GW Log ID:	MULT0001008
GW Well County:	MULT	GW Well Number:	1008
Well Tag Number:	0	Tag Verified:	0
Site Source:	USGS	State Observation #:	0
Well Status:	Not Reported	Established By:	KARL WOZNIAK
Aquifer:	Quaternary-Late Tertiary sediment Aq		
Aquifer System:	Quaternary-Late Tertiary Sediment Aquifers		
Max Depth:	400	Land Surface Elevation (ft):	167
Water Level Count:	0	WL Measuring Started:	Not Reported
WL Measuring Ended:	Not Reported	Obs Well Status:	Not Reported
Hydrography URL:	Not Reported		
Well Log URL:	https://apps.wrd.state.or.us/apps/misc/vault/vault.aspx?wl_county_code=MULT&wl_nbr=1008		
OWRD URL:	https://apps.wrd.state.or.us/apps/gw/gw_info/gw_info_report/gw_details.aspx?gw_site_id=5940		

---

3 **South** **1/2 - 1 Mile** **Lower**	**FED USGS**	**USGS40000993790**

Organization ID:	USGS-OR	Organization Name:	USGS Oregon Water Science Center
Monitor Location:	01N/01E-34ABC1	Type:	Well
Description:	Not Reported	HUC:	17090012
Drainage Area:	Not Reported	Drainage Area Units:	Not Reported
Contrib Drainage Area:	Not Reported	Contrib Drainage Area Unts:	Not Reported
Aquifer:	Not Reported	Formation Type:	Not Reported
Aquifer Type:	Not Reported	Construction Date:	19590725
Well Depth:	300	Well Depth Units:	ft
Well Hole Depth:	300	Well Hole Depth Units:	ft

Ground water levels,Number of Measurements:	1	Level reading date:	1959-07-25
Feet below surface:	70.0	Feet to sea level:	Not Reported
Note:	Not Reported		

Map ID Direction Distance Elevation	Database	EDR ID Number
4 **ESE** **1/2 - 1 Mile** **Lower**	**FRDS PWS**	**OR4100637**

Epa region:	10	State:	OR
Pwsid:	OR4100637	Pwsname:	SALMON RIVER PARK WTR IMP DIST
Cityserved:	Not Reported	Stateserved:	OR
Zipserved:	Not Reported	Fipscounty:	41005
Status:	Active	Retpopsrvd:	60
Pwssvcconn:	23	Psource longname:	Groundwater
Pwstype:	TNCWS	Owner:	Local_Govt
Contact:	WHITE, BARBARA	Contactorgname:	WHITE, BARBARA
Contactphone:	503-622-3785	Contactaddress1:	PO BOX 247
Contactaddress2:	Not Reported	Contactcity:	BRIGHTWOOD
Contactstate:	OR	Contactzip:	97011
Pwsactivitycode:	A		

PWS ID:	OR4100637	PWS type:	Not Reported
PWS name:	Not Reported	PWS address:	Not Reported
PWS city:	Not Reported	PWS state:	Not Reported
PWS zip:	Not Reported	PWS name:	SALMON RIVER PARK WTR IMP DIST
PWS type code:	NC	Retail population served:	60
Contact:	WHITE, BARBARA	Contact address:	PO BOX 247
Contact address:	BRIGHTWOOD	Contact city:	OR
Contact state:	97	Contact zip:	503-622-37
Contact telephone:	Not Reported		

PWS ID:	OR4100637	Activity status:	Active
Date system activated:	Not Reported	Date system deactivated:	Not Reported
Retail population:	00000060	System name:	SALMON RIVER PARK WTR IMP.DIST
System address:	PO BOX 70	System city:	BRIGHTWOOD
System state:	OR	System zip:	97011
Population served:	Under 101 Persons	Treatment:	Treated
Latitude:	453212	Longitude:	1223912

Violation id:	306101	Orig code:	S
State:	OR	Violation Year:	2001
Contamination code:	3100	Contamination Name:	Coliform (TCR)
Violation code:	23	Violation name:	Monitoring, Routine Major (TCR)
Rule code:	110	Rule name:	TCR
Violation measur:	Not Reported	Unit of measure:	Not Reported
State mcl:	Not Reported	Cmp bdt:	04/01/2001
Cmp edt:	06/30/2001		

Violation id:	3405802	Orig code:	S
State:	OR	Violation Year:	2002
Contamination code:	3100	Contamination Name:	Coliform (TCR)
Violation code:	23	Violation name:	Monitoring, Routine Major (TCR)
Rule code:	110	Rule name:	TCR
Violation measur:	Not Reported	Unit of measure:	Not Reported
State mcl:	Not Reported	Cmp bdt:	04/01/2002
Cmp edt:	06/30/2002		

Violation id:	3405903	Orig code:	S
State:	OR	Violation Year:	2002
Contamination code:	1040	Contamination Name:	Nitrate
Violation code:	03	Violation name:	Monitoring, Regular

Rule code:	331	Rule name:	Nitrates
Violation measur:	Not Reported	Unit of measure:	Not Reported
State mcl:	Not Reported	Cmp bdt:	01/01/2002
Cmp edt:	12/31/2002		

Violation id:	3406407	Orig code:	S
State:	OR	Violation Year:	2006
Contamination code:	1040	Contamination Name:	Nitrate
Violation code:	03	Violation name:	Monitoring, Regular
Rule code:	331	Rule name:	Nitrates
Violation measur:	Not Reported	Unit of measure:	Not Reported
State mcl:	Not Reported	Cmp bdt:	01/01/2006
Cmp edt:	12/31/2006		

Violation id:	3406508	Orig code:	S
State:	OR	Violation Year:	2007
Contamination code:	1040	Contamination Name:	Nitrate
Violation code:	03	Violation name:	Monitoring, Regular
Rule code:	331	Rule name:	Nitrates
Violation measur:	Not Reported	Unit of measure:	Not Reported
State mcl:	Not Reported	Cmp bdt:	01/01/2007
Cmp edt:	12/31/2007		

Violation id:	464900	Orig code:	S
State:	OR	Violation Year:	2000
Contamination code:	3100	Contamination Name:	Coliform (TCR)
Violation code:	23	Violation name:	Monitoring, Routine Major (TCR)
Rule code:	110	Rule name:	TCR
Violation measur:	Not Reported	Unit of measure:	Not Reported
State mcl:	Not Reported	Cmp bdt:	07/01/2000
Cmp edt:	09/30/2000		

PWS currently has or had major violation(s) or enforcement:Yes

Violation ID:	9405523	Violation source ID:	Not Reported
PWS telephone:	Not Reported	Contaminant:	Not Reported
Violation type:	Monitoring, Routine/Repeat (SWTR-Filter)		
Violation start date:	070194	Violation end date:	073194
Violation period (months):	001	Violation awareness date:	Not Reported
Major violator:	No	Maximum contaminant level:	Not Reported
Number of required samples:	Not Reported	Number of samples taken:	Not Reported
Analysis method:	Not Reported	Analysis result:	Not Reported

PWS currently has or had major violation(s) or enforcement:Yes

Violation ID:	9405597	Violation source ID:	Not Reported
PWS telephone:	Not Reported	Contaminant:	Not Reported
Violation type:	Treatment Technique (SWTR)		
Violation start date:	070194	Violation end date:	073194
Violation period (months):	001	Violation awareness date:	Not Reported
Major violator:	Not Reported	Maximum contaminant level:	Not Reported
Number of required samples:	Not Reported	Number of samples taken:	Not Reported
Analysis method:	Not Reported	Analysis result:	Not Reported

PWS currently has or had major violation(s) or enforcement:Yes

Violation ID:	9334054	Violation source ID:	Not Reported
PWS telephone:	Not Reported	Contaminant:	COLIFORM (TCR)
Violation type:	Monitoring, Routine Major (TCR)		
Violation start date:	090193	Violation end date:	093093
Violation period (months):	001	Violation awareness date:	Not Reported
Major violator:	Yes	Maximum contaminant level:	Not Reported

Number of required samples:	Not Reported	Number of samples taken:	Not Reported
Analysis method:	Not Reported	Analysis result:	Not Reported

PWS currently has or had major violation(s) or enforcement:Yes

Violation ID:	9333886	Violation source ID:	Not Reported
PWS telephone:	Not Reported	Contaminant:	COLIFORM (TCR)
Violation type:	Monitoring, Repeat Major (TCR)		
Violation start date:	080193	Violation end date:	083193
Violation period (months):	001	Violation awareness date:	Not Reported
Major violator:	Yes	Maximum contaminant level:	Not Reported
Number of required samples:	Not Reported	Number of samples taken:	Not Reported
Analysis method:	Not Reported	Analysis result:	Not Reported

PWS currently has or had major violation(s) or enforcement:Yes

Violation ID:	9333887	Violation source ID:	Not Reported
PWS telephone:	Not Reported	Contaminant:	COLIFORM (TCR)
Violation type:	Max Contaminant Level, Monthly (TCR)		
Violation start date:	080193	Violation end date:	083193
Violation period (months):	001	Violation awareness date:	Not Reported
Major violator:	Not Reported	Maximum contaminant level:	Not Reported
Number of required samples:	Not Reported	Number of samples taken:	Not Reported
Analysis method:	Not Reported	Analysis result:	Not Reported

PWS currently has or had major violation(s) or enforcement:Yes

Violation ID:	9403079	Violation source ID:	Not Reported
PWS telephone:	Not Reported	Contaminant:	Not Reported
Violation type:	Treatment Technique (SWTR)		
Violation start date:	050194	Violation end date:	053194
Violation period (months):	001	Violation awareness date:	Not Reported
Major violator:	Not Reported	Maximum contaminant level:	Not Reported
Number of required samples:	Not Reported	Number of samples taken:	Not Reported
Analysis method:	Not Reported	Analysis result:	Not Reported

PWS currently has or had major violation(s) or enforcement:Yes

Violation ID:	9403021	Violation source ID:	Not Reported
PWS telephone:	Not Reported	Contaminant:	Not Reported
Violation type:	Monitoring, Routine/Repeat (SWTR-Filter)		
Violation start date:	050194	Violation end date:	053194
Violation period (months):	001	Violation awareness date:	Not Reported
Major violator:	No	Maximum contaminant level:	Not Reported
Number of required samples:	Not Reported	Number of samples taken:	Not Reported
Analysis method:	Not Reported	Analysis result:	Not Reported

PWS currently has or had major violation(s) or enforcement:Yes

Violation ID:	9402794	Violation source ID:	Not Reported
PWS telephone:	Not Reported	Contaminant:	Not Reported
Violation type:	Treatment Technique (SWTR)		
Violation start date:	040194	Violation end date:	043094
Violation period (months):	001	Violation awareness date:	Not Reported
Major violator:	Not Reported	Maximum contaminant level:	Not Reported
Number of required samples:	Not Reported	Number of samples taken:	Not Reported
Analysis method:	Not Reported	Analysis result:	Not Reported

PWS currently has or had major violation(s) or enforcement:Yes

Violation ID:	9402719	Violation source ID:	Not Reported
PWS telephone:	Not Reported	Contaminant:	Not Reported

Violation type:	Monitoring, Routine/Repeat (SWTR-Filter)		
Violation start date:	040194	Violation end date:	043094
Violation period (months):	001	Violation awareness date:	Not Reported
Major violator:	No	Maximum contaminant level:	Not Reported
Number of required samples:	Not Reported	Number of samples taken:	Not Reported
Analysis method:	Not Reported	Analysis result:	Not Reported

PWS currently has or had major violation(s) or enforcement:Yes

Violation ID:	9402209	Violation source ID:	Not Reported
PWS telephone:	Not Reported	Contaminant:	Not Reported
Violation type:	Monitoring, Routine/Repeat (SWTR-Filter)		
Violation start date:	010194	Violation end date:	013194
Violation period (months):	001	Violation awareness date:	Not Reported
Major violator:	No	Maximum contaminant level:	Not Reported
Number of required samples:	Not Reported	Number of samples taken:	Not Reported
Analysis method:	Not Reported	Analysis result:	Not Reported

PWS currently has or had major violation(s) or enforcement:Yes

Violation ID:	9402277	Violation source ID:	Not Reported
PWS telephone:	Not Reported	Contaminant:	Not Reported
Violation type:	Treatment Technique (SWTR)		
Violation start date:	010194	Violation end date:	013194
Violation period (months):	001	Violation awareness date:	Not Reported
Major violator:	Not Reported	Maximum contaminant level:	Not Reported
Number of required samples:	Not Reported	Number of samples taken:	Not Reported
Analysis method:	Not Reported	Analysis result:	Not Reported

PWS currently has or had major violation(s) or enforcement:Yes

Violation ID:	9402371	Violation source ID:	Not Reported
PWS telephone:	Not Reported	Contaminant:	Not Reported
Violation type:	Monitoring, Routine/Repeat (SWTR-Filter)		
Violation start date:	020194	Violation end date:	022894
Violation period (months):	001	Violation awareness date:	Not Reported
Major violator:	No	Maximum contaminant level:	Not Reported
Number of required samples:	Not Reported	Number of samples taken:	Not Reported
Analysis method:	Not Reported	Analysis result:	Not Reported

PWS currently has or had major violation(s) or enforcement:Yes

Violation ID:	9402443	Violation source ID:	Not Reported
PWS telephone:	Not Reported	Contaminant:	Not Reported
Violation type:	Treatment Technique (SWTR)		
Violation start date:	020194	Violation end date:	022894
Violation period (months):	001	Violation awareness date:	Not Reported
Major violator:	Not Reported	Maximum contaminant level:	Not Reported
Number of required samples:	Not Reported	Number of samples taken:	Not Reported
Analysis method:	Not Reported	Analysis result:	Not Reported

PWS currently has or had major violation(s) or enforcement:Yes

Violation ID:	9402539	Violation source ID:	Not Reported
PWS telephone:	Not Reported	Contaminant:	Not Reported
Violation type:	Monitoring, Routine/Repeat (SWTR-Filter)		
Violation start date:	030194	Violation end date:	033194
Violation period (months):	001	Violation awareness date:	Not Reported
Major violator:	No	Maximum contaminant level:	Not Reported
Number of required samples:	Not Reported	Number of samples taken:	Not Reported
Analysis method:	Not Reported	Analysis result:	Not Reported

PWS currently has or had major violation(s) or enforcement:Yes

Violation ID:	9402605	Violation source ID:	Not Reported
PWS telephone:	Not Reported	Contaminant:	Not Reported
Violation type:	Treatment Technique (SWTR)		
Violation start date:	030194	Violation end date:	033194
Violation period (months):	001	Violation awareness date:	Not Reported
Major violator:	Not Reported	Maximum contaminant level:	Not Reported
Number of required samples:	Not Reported	Number of samples taken:	Not Reported
Analysis method:	Not Reported	Analysis result:	Not Reported

Violation ID:	1179091	Orig Code:	S
Enforcemnt FY:	2000	Enforcement Action:	07/06/2000
Enforcement Detail:	St Compliance achieved	Enforcement Category:	Resolving
Violation ID:	1179091	Orig Code:	S
Enforcemnt FY:	2001	Enforcement Action:	07/24/2001
Enforcement Detail:	St Compliance achieved	Enforcement Category:	Resolving
Violation ID:	1445791	Orig Code:	S
Enforcemnt FY:	2001	Enforcement Action:	07/24/2001
Enforcement Detail:	St Compliance achieved	Enforcement Category:	Resolving
Violation ID:	1445791	Orig Code:	S
Enforcemnt FY:	2000	Enforcement Action:	07/06/2000
Enforcement Detail:	St Compliance achieved	Enforcement Category:	Resolving
Violation ID:	1478391	Orig Code:	S
Enforcemnt FY:	2000	Enforcement Action:	07/06/2000
Enforcement Detail:	St Compliance achieved	Enforcement Category:	Resolving
Violation ID:	1602191	Orig Code:	S
Enforcemnt FY:	2000	Enforcement Action:	07/06/2000
Enforcement Detail:	St Compliance achieved	Enforcement Category:	Resolving
Violation ID:	1602191	Orig Code:	S
Enforcemnt FY:	2001	Enforcement Action:	07/24/2001
Enforcement Detail:	St Compliance achieved	Enforcement Category:	Resolving
Violation ID:	174195	Orig Code:	S
Enforcemnt FY:	2000	Enforcement Action:	07/06/2000
Enforcement Detail:	St Compliance achieved	Enforcement Category:	Resolving
Violation ID:	181695	Orig Code:	S
Enforcemnt FY:	2000	Enforcement Action:	07/06/2000
Enforcement Detail:	St Compliance achieved	Enforcement Category:	Resolving
Violation ID:	206595	Orig Code:	S
Enforcemnt FY:	2000	Enforcement Action:	07/06/2000
Enforcement Detail:	St Compliance achieved	Enforcement Category:	Resolving
Violation ID:	212895	Orig Code:	S
Enforcemnt FY:	2000	Enforcement Action:	07/06/2000
Enforcement Detail:	St Compliance achieved	Enforcement Category:	Resolving
Violation ID:	2161192	Orig Code:	S
Enforcemnt FY:	2000	Enforcement Action:	07/06/2000
Enforcement Detail:	St Compliance achieved	Enforcement Category:	Resolving
Violation ID:	2161192	Orig Code:	S
Enforcemnt FY:	2001	Enforcement Action:	07/24/2001
Enforcement Detail:	St Compliance achieved	Enforcement Category:	Resolving

Violation ID:	227794	Orig Code:	S
Enforcemnt FY:	2000	Enforcement Action:	07/06/2000
Enforcement Detail:	St Compliance achieved	Enforcement Category:	Resolving
Violation ID:	238295	Orig Code:	S
Enforcemnt FY:	2000	Enforcement Action:	07/06/2000
Enforcement Detail:	St Compliance achieved	Enforcement Category:	Resolving
Violation ID:	2386992	Orig Code:	S
Enforcemnt FY:	2000	Enforcement Action:	07/06/2000
Enforcement Detail:	St Compliance achieved	Enforcement Category:	Resolving
Violation ID:	2386992	Orig Code:	S
Enforcemnt FY:	2001	Enforcement Action:	07/24/2001
Enforcement Detail:	St Compliance achieved	Enforcement Category:	Resolving
Violation ID:	243995	Orig Code:	S
Enforcemnt FY:	2000	Enforcement Action:	07/06/2000
Enforcement Detail:	St Compliance achieved	Enforcement Category:	Resolving
Violation ID:	244394	Orig Code:	S
Enforcemnt FY:	2000	Enforcement Action:	07/06/2000
Enforcement Detail:	St Compliance achieved	Enforcement Category:	Resolving
Violation ID:	2451692	Orig Code:	S
Enforcemnt FY:	2001	Enforcement Action:	07/24/2001
Enforcement Detail:	St Compliance achieved	Enforcement Category:	Resolving
Violation ID:	2451692	Orig Code:	S
Enforcemnt FY:	2000	Enforcement Action:	07/06/2000
Enforcement Detail:	St Compliance achieved	Enforcement Category:	Resolving
Violation ID:	260594	Orig Code:	S
Enforcemnt FY:	2000	Enforcement Action:	07/06/2000
Enforcement Detail:	St Compliance achieved	Enforcement Category:	Resolving
Violation ID:	271994	Orig Code:	S
Enforcemnt FY:	2000	Enforcement Action:	07/06/2000
Enforcement Detail:	St Compliance achieved	Enforcement Category:	Resolving
Violation ID:	279494	Orig Code:	S
Enforcemnt FY:	2000	Enforcement Action:	07/06/2000
Enforcement Detail:	St Compliance achieved	Enforcement Category:	Resolving
Violation ID:	27995	Orig Code:	S
Enforcemnt FY:	2000	Enforcement Action:	07/06/2000
Enforcement Detail:	St Compliance achieved	Enforcement Category:	Resolving
Violation ID:	298299	Orig Code:	S
Enforcemnt FY:	2001	Enforcement Action:	07/24/2001
Enforcement Detail:	St Compliance achieved	Enforcement Category:	Resolving
Violation ID:	302194	Orig Code:	S
Enforcemnt FY:	2000	Enforcement Action:	07/06/2000
Enforcement Detail:	St Compliance achieved	Enforcement Category:	Resolving
Violation ID:	306101	Orig Code:	S
Enforcemnt FY:	2001	Enforcement Action:	07/24/2001
Enforcement Detail:	St Compliance achieved	Enforcement Category:	Resolving
Violation ID:	307994	Orig Code:	S
Enforcemnt FY:	2000	Enforcement Action:	07/06/2000

Enforcement Detail:	St Compliance achieved	Enforcement Category:	Resolving
Violation ID:	3124293	Orig Code:	S
Enforcemnt FY:	2001	Enforcement Action:	07/24/2001
Enforcement Detail:	St Compliance achieved	Enforcement Category:	Resolving
Violation ID:	3124293	Orig Code:	S
Enforcemnt FY:	2000	Enforcement Action:	07/06/2000
Enforcement Detail:	St Compliance achieved	Enforcement Category:	Resolving
Violation ID:	3178893	Orig Code:	S
Enforcemnt FY:	2000	Enforcement Action:	07/06/2000
Enforcement Detail:	St Compliance achieved	Enforcement Category:	Resolving
Violation ID:	3178893	Orig Code:	S
Enforcemnt FY:	2001	Enforcement Action:	07/24/2001
Enforcement Detail:	St Compliance achieved	Enforcement Category:	Resolving
Violation ID:	3388693	Orig Code:	S
Enforcemnt FY:	2000	Enforcement Action:	07/06/2000
Enforcement Detail:	St Compliance achieved	Enforcement Category:	Resolving
Violation ID:	3388793	Orig Code:	S
Enforcemnt FY:	2000	Enforcement Action:	07/06/2000
Enforcement Detail:	St Compliance achieved	Enforcement Category:	Resolving
Violation ID:	3405493	Orig Code:	S
Enforcemnt FY:	2001	Enforcement Action:	07/24/2001
Enforcement Detail:	St Compliance achieved	Enforcement Category:	Resolving
Violation ID:	3405493	Orig Code:	S
Enforcemnt FY:	2000	Enforcement Action:	07/06/2000
Enforcement Detail:	St Compliance achieved	Enforcement Category:	Resolving
Violation ID:	3405802	Orig Code:	S
Enforcemnt FY:	2003	Enforcement Action:	12/24/2002
Enforcement Detail:	St Compliance achieved	Enforcement Category:	Resolving
Violation ID:	3405903	Orig Code:	S
Enforcemnt FY:	2008	Enforcement Action:	09/22/2008
Enforcement Detail:	St Compliance achieved	Enforcement Category:	Resolving
Violation ID:	3406407	Orig Code:	S
Enforcemnt FY:	2008	Enforcement Action:	09/22/2008
Enforcement Detail:	St Compliance achieved	Enforcement Category:	Resolving
Violation ID:	3406508	Orig Code:	S
Enforcemnt FY:	2008	Enforcement Action:	09/22/2008
Enforcement Detail:	St Compliance achieved	Enforcement Category:	Resolving
Violation ID:	343496	Orig Code:	S
Enforcemnt FY:	2000	Enforcement Action:	07/06/2000
Enforcement Detail:	St Compliance achieved	Enforcement Category:	Resolving
Violation ID:	344795	Orig Code:	S
Enforcemnt FY:	2000	Enforcement Action:	07/06/2000
Enforcement Detail:	St Compliance achieved	Enforcement Category:	Resolving
Violation ID:	34995	Orig Code:	S
Enforcemnt FY:	2000	Enforcement Action:	07/06/2000
Enforcement Detail:	St Compliance achieved	Enforcement Category:	Resolving

Violation ID:	350795	Orig Code:	S
Enforcemnt FY:	2000	Enforcement Action:	07/06/2000
Enforcement Detail:	St Compliance achieved	Enforcement Category:	Resolving
Violation ID:	359695	Orig Code:	S
Enforcemnt FY:	2000	Enforcement Action:	07/06/2000
Enforcement Detail:	St Compliance achieved	Enforcement Category:	Resolving
Violation ID:	365696	Orig Code:	S
Enforcemnt FY:	2000	Enforcement Action:	07/06/2000
Enforcement Detail:	St Compliance achieved	Enforcement Category:	Resolving
Violation ID:	365697	Orig Code:	S
Enforcemnt FY:	2001	Enforcement Action:	07/24/2001
Enforcement Detail:	St Compliance achieved	Enforcement Category:	Resolving
Violation ID:	383697	Orig Code:	S
Enforcemnt FY:	2001	Enforcement Action:	07/24/2001
Enforcement Detail:	St Compliance achieved	Enforcement Category:	Resolving
Violation ID:	393795	Orig Code:	S
Enforcemnt FY:	2000	Enforcement Action:	07/06/2000
Enforcement Detail:	St Compliance achieved	Enforcement Category:	Resolving
Violation ID:	401195	Orig Code:	S
Enforcemnt FY:	2000	Enforcement Action:	07/06/2000
Enforcement Detail:	St Compliance achieved	Enforcement Category:	Resolving
Violation ID:	435899	Orig Code:	S
Enforcemnt FY:	2001	Enforcement Action:	07/24/2001
Enforcement Detail:	St Compliance achieved	Enforcement Category:	Resolving
Violation ID:	444196	Orig Code:	S
Enforcemnt FY:	2000	Enforcement Action:	07/06/2000
Enforcement Detail:	St Compliance achieved	Enforcement Category:	Resolving
Violation ID:	453998	Orig Code:	S
Enforcemnt FY:	2001	Enforcement Action:	07/24/2001
Enforcement Detail:	St Compliance achieved	Enforcement Category:	Resolving
Violation ID:	464900	Orig Code:	S
Enforcemnt FY:	2001	Enforcement Action:	07/24/2001
Enforcement Detail:	St Compliance achieved	Enforcement Category:	Resolving
Violation ID:	496896	Orig Code:	S
Enforcemnt FY:	2001	Enforcement Action:	07/24/2001
Enforcement Detail:	St Compliance achieved	Enforcement Category:	Resolving
Violation ID:	496896	Orig Code:	S
Enforcemnt FY:	2000	Enforcement Action:	07/06/2000
Enforcement Detail:	St Compliance achieved	Enforcement Category:	Resolving
Violation ID:	505695	Orig Code:	S
Enforcemnt FY:	2000	Enforcement Action:	07/06/2000
Enforcement Detail:	St Compliance achieved	Enforcement Category:	Resolving
Violation ID:	508496	Orig Code:	S
Enforcemnt FY:	2000	Enforcement Action:	07/06/2000
Enforcement Detail:	St Compliance achieved	Enforcement Category:	Resolving
Violation ID:	533195	Orig Code:	S
Enforcemnt FY:	2000	Enforcement Action:	07/06/2000

Enforcement Detail:	St Compliance achieved	Enforcement Category:	Resolving
Violation ID:	533295	Orig Code:	S
Enforcemnt FY:	2000	Enforcement Action:	07/06/2000
Enforcement Detail:	St Compliance achieved	Enforcement Category:	Resolving
Violation ID:	543297	Orig Code:	S
Enforcemnt FY:	2001	Enforcement Action:	07/24/2001
Enforcement Detail:	St Compliance achieved	Enforcement Category:	Resolving
Violation ID:	546495	Orig Code:	S
Enforcemnt FY:	2000	Enforcement Action:	07/06/2000
Enforcement Detail:	St Compliance achieved	Enforcement Category:	Resolving
Violation ID:	552394	Orig Code:	S
Enforcemnt FY:	2000	Enforcement Action:	07/06/2000
Enforcement Detail:	St Compliance achieved	Enforcement Category:	Resolving
Violation ID:	559794	Orig Code:	S
Enforcemnt FY:	2000	Enforcement Action:	07/06/2000
Enforcement Detail:	St Compliance achieved	Enforcement Category:	Resolving
Violation ID:	564695	Orig Code:	S
Enforcemnt FY:	2001	Enforcement Action:	07/24/2001
Enforcement Detail:	St Compliance achieved	Enforcement Category:	Resolving
Violation ID:	564695	Orig Code:	S
Enforcemnt FY:	2000	Enforcement Action:	07/06/2000
Enforcement Detail:	St Compliance achieved	Enforcement Category:	Resolving
Violation ID:	568094	Orig Code:	S
Enforcemnt FY:	2001	Enforcement Action:	07/24/2001
Enforcement Detail:	St Compliance achieved	Enforcement Category:	Resolving
Violation ID:	568094	Orig Code:	S
Enforcemnt FY:	2000	Enforcement Action:	07/06/2000
Enforcement Detail:	St Compliance achieved	Enforcement Category:	Resolving
Violation ID:	578195	Orig Code:	S
Enforcemnt FY:	2000	Enforcement Action:	07/06/2000
Enforcement Detail:	St Compliance achieved	Enforcement Category:	Resolving
Violation ID:	586294	Orig Code:	S
Enforcemnt FY:	2000	Enforcement Action:	07/06/2000
Enforcement Detail:	St Compliance achieved	Enforcement Category:	Resolving
Violation ID:	594694	Orig Code:	S
Enforcemnt FY:	2000	Enforcement Action:	07/06/2000
Enforcement Detail:	St Compliance achieved	Enforcement Category:	Resolving
Violation ID:	602594	Orig Code:	S
Enforcemnt FY:	2001	Enforcement Action:	07/24/2001
Enforcement Detail:	St Compliance achieved	Enforcement Category:	Resolving
Violation ID:	602594	Orig Code:	S
Enforcemnt FY:	2000	Enforcement Action:	07/06/2000
Enforcement Detail:	St Compliance achieved	Enforcement Category:	Resolving
Violation ID:	60995	Orig Code:	S
Enforcemnt FY:	2000	Enforcement Action:	07/06/2000
Enforcement Detail:	St Compliance achieved	Enforcement Category:	Resolving

Violation ID:	670595	Orig Code:	S
Enforcemnt FY:	2000	Enforcement Action:	07/06/2000
Enforcement Detail:	St Compliance achieved	Enforcement Category:	Resolving
Violation ID:	67595	Orig Code:	S
Enforcemnt FY:	2000	Enforcement Action:	07/06/2000
Enforcement Detail:	St Compliance achieved	Enforcement Category:	Resolving
Violation ID:	725994	Orig Code:	S
Enforcemnt FY:	2000	Enforcement Action:	07/06/2000
Enforcement Detail:	St Compliance achieved	Enforcement Category:	Resolving
Violation ID:	732394	Orig Code:	S
Enforcemnt FY:	2000	Enforcement Action:	07/06/2000
Enforcement Detail:	St Compliance achieved	Enforcement Category:	Resolving
Violation ID:	799499	Orig Code:	S
Enforcemnt FY:	2008	Enforcement Action:	09/22/2008
Enforcement Detail:	St Compliance achieved	Enforcement Category:	Resolving
Violation ID:	799499	Orig Code:	S
Enforcemnt FY:	2000	Enforcement Action:	07/24/2000
Enforcement Detail:	St Compliance achieved	Enforcement Category:	Resolving

PWS name:	SALMON RIVER PARK WTR IMP DIST		
Population served:	60	PWS type code:	NC
Violation ID:	306101	Contaminant:	COLIFORM (TCR)
Violation type:	Monitoring, Routine Major (TCR)		
Compliance start date:	4/1/2001 0:00:00	Compliance end date:	6/30/2001 0:00:00
Enforcement date:	No Enf Action as of	Enforcement action:	7/8/2009 0:00:00
Violation measurement:	Not Reported		
PWS name:	SALMON RIVER PARK WTR IMP DIST		
Population served:	60	PWS type code:	NC
Violation ID:	3405802	Contaminant:	COLIFORM (TCR)
Violation type:	Monitoring, Routine Major (TCR)		
Compliance start date:	4/1/2002 0:00:00	Compliance end date:	6/30/2002 0:00:00
Enforcement date:	No Enf Action as of	Enforcement action:	7/8/2009 0:00:00
Violation measurement:	Not Reported		
PWS name:	SALMON RIVER PARK WTR IMP DIST		
Population served:	60	PWS type code:	NC
Violation ID:	3406407	Contaminant:	NITRATE
Violation type:	3	Compliance start date:	1/1/2006 0:00:00
Compliance end date:	12/31/2006 0:00:00	Enforcement date:	9/22/2008 0:00:00
Enforcement action:	State Compliance Achieved	Violation measurement:	Not Reported
PWS name:	SALMON RIVER PARK WTR IMP DIST		
Population served:	60	PWS type code:	NC
Violation ID:	3406508	Contaminant:	NITRATE
Violation type:	3	Compliance start date:	1/1/2007 0:00:00
Compliance end date:	12/31/2007 0:00:00	Enforcement date:	9/22/2008 0:00:00
Enforcement action:	State Compliance Achieved	Violation measurement:	Not Reported
PWS name:	SALMON RIVER PARK WTR IMP DIST		
Population served:	60	PWS type code:	NC
Violation ID:	464900	Contaminant:	COLIFORM (TCR)
Violation type:	Monitoring, Routine Major (TCR)		
Compliance start date:	7/1/2000 0:00:00	Compliance end date:	9/30/2000 0:00:00
Enforcement date:	No Enf Action as of	Enforcement action:	7/8/2009 0:00:00
Violation measurement:	Not Reported		

Map ID Direction Distance Elevation	Database	EDR ID Number
B5 **NNE** **1/2 - 1 Mile** **Higher**	**OR WELLS**	**ORWD70000020018**

GW Site ID:	28855	Site Type:	WELL
Stage:	Complete	GW Log ID:	MULT0086584
GW Well County:	MULT	GW Well Number:	86584
Well Tag Number:	0	Tag Verified:	0
Site Source:	OWRD	State Observation #:	0
Well Status:	Not Reported	Established By:	wozniakc
Aquifer:	Not Reported	Aquifer System:	Not Reported
Max Depth:	296	Land Surface Elevation (ft):	183.04
Water Level Count:	0	WL Measuring Started:	Not Reported
WL Measuring Ended:	Not Reported	Obs Well Status:	Not Reported
Hydrography URL:	Not Reported		
Well Log URL:	https://apps.wrd.state.or.us/apps/misc/vault/vault.aspx?wl_county_code=MULT&wl_nbr=86584		
OWRD URL:	https://apps.wrd.state.or.us/apps/gw/gw_info/gw_info_report/gw_details.aspx?gw_site_id=28855		

B6 **NNE** **1/2 - 1 Mile** **Higher**	**OR WELLS**	**ORWD70000021951**

GW Site ID:	37602	Site Type:	WELL
Stage:	Complete	GW Log ID:	MULT0086585
GW Well County:	MULT	GW Well Number:	86585
Well Tag Number:	0	Tag Verified:	0
Site Source:	OWRD	State Observation #:	0
Well Status:	Not Reported	Established By:	Aurora Bouchier
Aquifer:	Not Reported	Aquifer System:	Not Reported
Max Depth:	0	Land Surface Elevation (ft):	180
Water Level Count:	0	WL Measuring Started:	Not Reported
WL Measuring Ended:	Not Reported	Obs Well Status:	Not Reported
Hydrography URL:	Not Reported		
Well Log URL:	https://apps.wrd.state.or.us/apps/misc/vault/vault.aspx?wl_county_code=MULT&wl_nbr=86585		
OWRD URL:	https://apps.wrd.state.or.us/apps/gw/gw_info/gw_info_report/gw_details.aspx?gw_site_id=37602		

C7 **SE** **1/2 - 1 Mile** **Lower**	**OR WELLS**	**ORWD70000004566**

GW Site ID:	4678	Site Type:	WELL
Stage:	Complete	GW Log ID:	MULT0001086
GW Well County:	MULT	GW Well Number:	1086
Well Tag Number:	0	Tag Verified:	0
Site Source:	USGS	State Observation #:	0
Well Status:	Not Reported	Established By:	KARL WOZNIAK
Aquifer:	Not Reported	Aquifer System:	Not Reported
Max Depth:	0	Land Surface Elevation (ft):	133
Water Level Count:	0	WL Measuring Started:	Not Reported
WL Measuring Ended:	Not Reported	Obs Well Status:	Not Reported
Hydrography URL:	Not Reported		
Well Log URL:	https://apps.wrd.state.or.us/apps/misc/vault/vault.aspx?wl_county_code=MULT&wl_nbr=1086		
OWRD URL:	https://apps.wrd.state.or.us/apps/gw/gw_info/gw_info_report/gw_details.aspx?gw_site_id=4678		

Map ID Direction Distance Elevation	Database	EDR ID Number
C8 **SE** **1/2 - 1 Mile** **Lower**	**FED USGS**	**USGS40000993785**

Organization ID:	USGS-OR	Organization Name:	USGS Oregon Water Science Center
Monitor Location:	01N/01E-35BAC2	Type:	Well
Description:	Not Reported	HUC:	17090012
Drainage Area:	Not Reported	Drainage Area Units:	Not Reported
Contrib Drainage Area:	Not Reported	Contrib Drainage Area Unts:	Not Reported
Aquifer:	Not Reported	Formation Type:	Not Reported
Aquifer Type:	Not Reported	Construction Date:	19590211
Well Depth:	271	Well Depth Units:	ft
Well Hole Depth:	271	Well Hole Depth Units:	ft

C9 **SE** **1/2 - 1 Mile** **Lower**	**FED USGS**	**USGS40000993784**

Organization ID:	USGS-OR	Organization Name:	USGS Oregon Water Science Center
Monitor Location:	01N/01E-35BAC1	Type:	Well
Description:	Not Reported	HUC:	17090012
Drainage Area:	Not Reported	Drainage Area Units:	Not Reported
Contrib Drainage Area:	Not Reported	Contrib Drainage Area Unts:	Not Reported
Aquifer:	Not Reported	Formation Type:	Not Reported
Aquifer Type:	Not Reported	Construction Date:	19571203
Well Depth:	272	Well Depth Units:	ft
Well Hole Depth:	272	Well Hole Depth Units:	ft

Ground water levels,Number of Measurements:	1	Level reading date:	1957-12-03
Feet below surface:	121.0	Feet to sea level:	Not Reported
Note:	Not Reported		

GEOCHECK® - PHYSICAL SETTING SOURCE MAP FINDINGS
RADON

AREA RADON INFORMATION

State Database: OR Radon

Radon Test Results

Zipcode	Num Tests	Maximum	Minimum	Average	# > 4 pCi/L
97227	3	1	0.2	0.5	0

Federal EPA Radon Zone for MULTNOMAH County: 2

Note: Zone 1 indoor average level > 4 pCi/L.
: Zone 2 indoor average level >= 2 pCi/L and <= 4 pCi/L.
: Zone 3 indoor average level < 2 pCi/L.

Federal Area Radon Information for MULTNOMAH COUNTY, OR

Number of sites tested: 33

Area	Average Activity	% <4 pCi/L	% 4-20 pCi/L	% >20 pCi/L
Living Area	1.530 pCi/L	91%	9%	0%
Basement	2.630 pCi/L	57%	43%	0%

PHYSICAL SETTING SOURCE RECORDS SEARCHED

TOPOGRAPHIC INFORMATION

USGS 7.5' Digital Elevation Model (DEM)
Source: United States Geologic Survey
EDR acquired the USGS 7.5' Digital Elevation Model in 2002 and updated it in 2006. The 7.5 minute DEM corresponds to the USGS 1:24,000- and 1:25,000-scale topographic quadrangle maps. The DEM provides elevation data with consistent elevation units and projection.

Current USGS 7.5 Minute Topographic Map
Source: U.S. Geological Survey

HYDROLOGIC INFORMATION

Flood Zone Data: This data was obtained from the Federal Emergency Management Agency (FEMA). It depicts 100-year and 500-year flood zones as defined by FEMA. It includes the National Flood Hazard Layer (NFHL) which incorporates Flood Insurance Rate Map (FIRM) data and Q3 data from FEMA in areas not covered by NFHL.
Source: FEMA
Telephone: 877-336-2627
Date of Government Version: 2003, 2015

NWI: National Wetlands Inventory. This data, available in select counties across the country, was obtained by EDR in 2002, 2005, 2010 and 2015 from the U.S. Fish and Wildlife Service.

State Wetlands Data: Wetlands Inventory Data
Source: Oregon Geospatial Enterprise Office
Telephone: 503-378-2166

HYDROGEOLOGIC INFORMATION

AQUIFLOW[R] Information System
Source: EDR proprietary database of groundwater flow information
EDR has developed the AQUIFLOW Information System (AIS) to provide data on the general direction of groundwater flow at specific points. EDR has reviewed reports submitted to regulatory authorities at select sites and has extracted the date of the report, hydrogeologically determined groundwater flow direction and depth to water table information.

GEOLOGIC INFORMATION

Geologic Age and Rock Stratigraphic Unit
Source: P.G. Schruben, R.E. Arndt and W.J. Bawiec, Geology of the Conterminous U.S. at 1:2,500,000 Scale - A digital representation of the 1974 P.B. King and H.M. Beikman Map, USGS Digital Data Series DDS - 11 (1994).

STATSGO: State Soil Geographic Database
Source: Department of Agriculture, Natural Resources Conservation Service (NRCS)
The U.S. Department of Agriculture's (USDA) Natural Resources Conservation Service (NRCS) leads the national Conservation Soil Survey (NCSS) and is responsible for collecting, storing, maintaining and distributing soil survey information for privately owned lands in the United States. A soil map in a soil survey is a representation of soil patterns in a landscape. Soil maps for STATSGO are compiled by generalizing more detailed (SSURGO) soil survey maps.

SSURGO: Soil Survey Geographic Database
Source: Department of Agriculture, Natural Resources Conservation Service (NRCS)
Telephone: 800-672-5559
SSURGO is the most detailed level of mapping done by the Natural Resources Conservation Service, mapping scales generally range from 1:12,000 to 1:63,360. Field mapping methods using national standards are used to construct the soil maps in the Soil Survey Geographic (SSURGO) database. SSURGO digitizing duplicates the original soil survey maps. This level of mapping is designed for use by landowners, townships and county natural resource planning and management.

PHYSICAL SETTING SOURCE RECORDS SEARCHED

LOCAL / REGIONAL WATER AGENCY RECORDS

FEDERAL WATER WELLS

PWS: Public Water Systems
Source: EPA/Office of Drinking Water
Telephone: 202-564-3750
Public Water System data from the Federal Reporting Data System. A PWS is any water system which provides water to at least 25 people for at least 60 days annually. PWSs provide water from wells, rivers and other sources.

PWS ENF: Public Water Systems Violation and Enforcement Data
Source: EPA/Office of Drinking Water
Telephone: 202-564-3750
Violation and Enforcement data for Public Water Systems from the Safe Drinking Water Information System (SDWIS) after August 1995. Prior to August 1995, the data came from the Federal Reporting Data System (FRDS).

USGS Water Wells: USGS National Water Inventory System (NWIS)
This database contains descriptive information on sites where the USGS collects or has collected data on surface water and/or groundwater. The groundwater data includes information on wells, springs, and other sources of groundwater.

STATE RECORDS

Water Well Data
Source: Department of Water Resources
Telephone: 503-986-0843

OTHER STATE DATABASE INFORMATION

Oil and Gas Well Locations
Source: Department of Geology and Mineral Industries
Telephone: 971-673-1540
A listing of oil and gas well locations in the state.

RADON

State Database: OR Radon
Source: Oregon Health Services
Telephone: 503-731-4272
Radon Levels in Orgeon

Area Radon Information
Source: USGS
Telephone: 703-356-4020
The National Radon Database has been developed by the U.S. Environmental Protection Agency (USEPA) and is a compilation of the EPA/State Residential Radon Survey and the National Residential Radon Survey. The study covers the years 1986 - 1992. Where necessary data has been supplemented by information collected at private sources such as universities and research institutions.

EPA Radon Zones
Source: EPA
Telephone: 703-356-4020
Sections 307 & 309 of IRAA directed EPA to list and identify areas of U.S. with the potential for elevated indoor radon levels.

OTHER

Airport Landing Facilities: Private and public use landing facilities
Source: Federal Aviation Administration, 800-457-6656

Epicenters: World earthquake epicenters, Richter 5 or greater
Source: Department of Commerce, National Oceanic and Atmospheric Administration

Earthquake Fault Lines: The fault lines displayed on EDR's Topographic map are digitized quaternary faultlines, prepared in 1975 by the United State Geological Survey

PHYSICAL SETTING SOURCE RECORDS SEARCHED

STREET AND ADDRESS INFORMATION

© 2015 TomTom North America, Inc. All rights reserved. This material is proprietary and the subject of copyright protection and other intellectual property rights owned by or licensed to Tele Atlas North America, Inc. The use of this material is subject to the terms of a license agreement. You will be held liable for any unauthorized copying or disclosure of this material.