
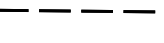










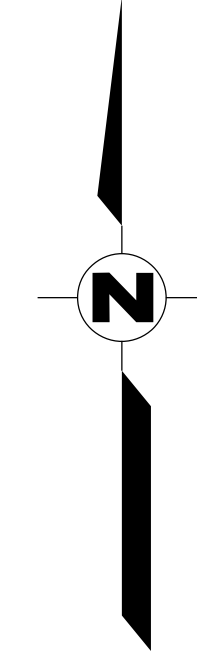
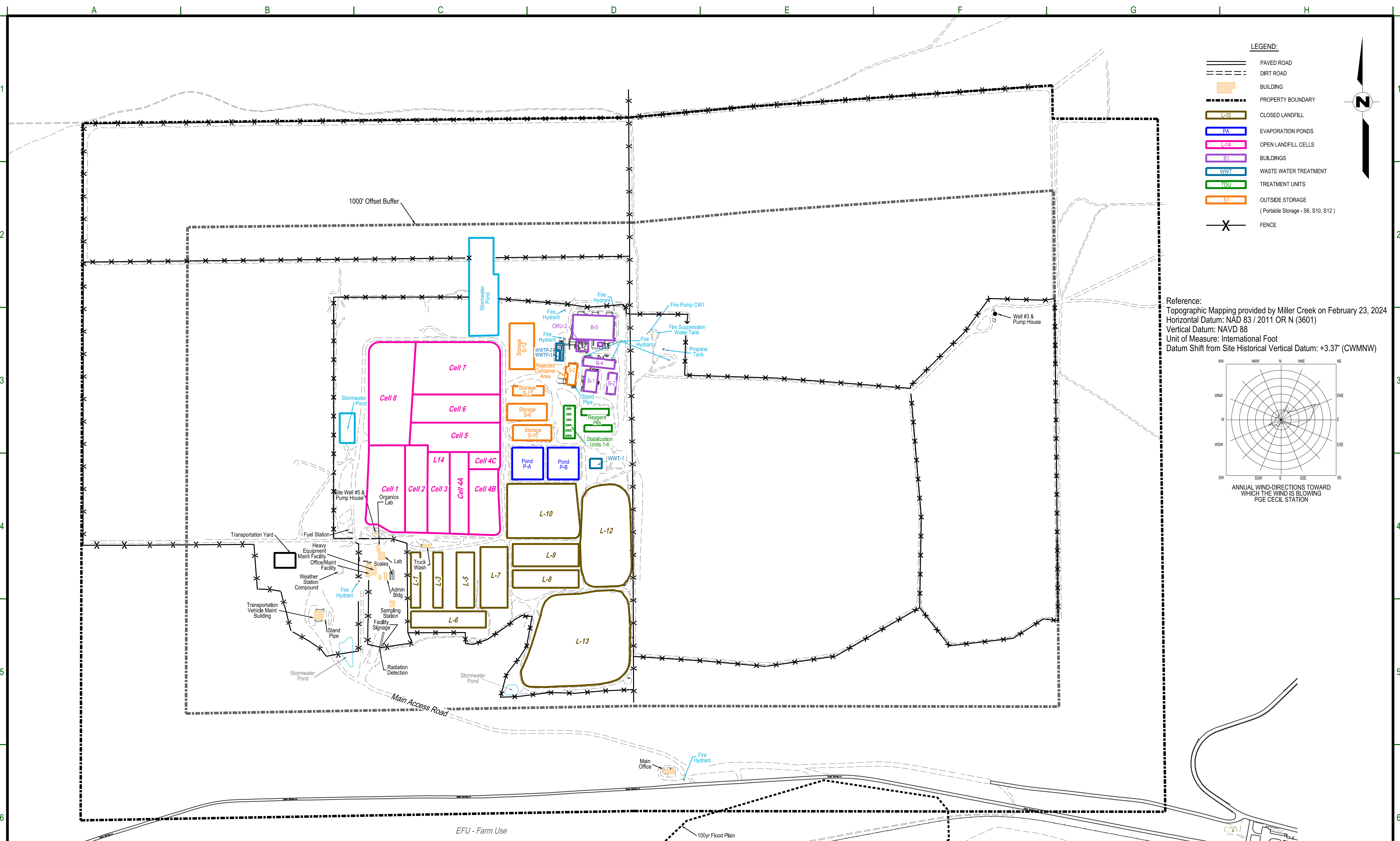
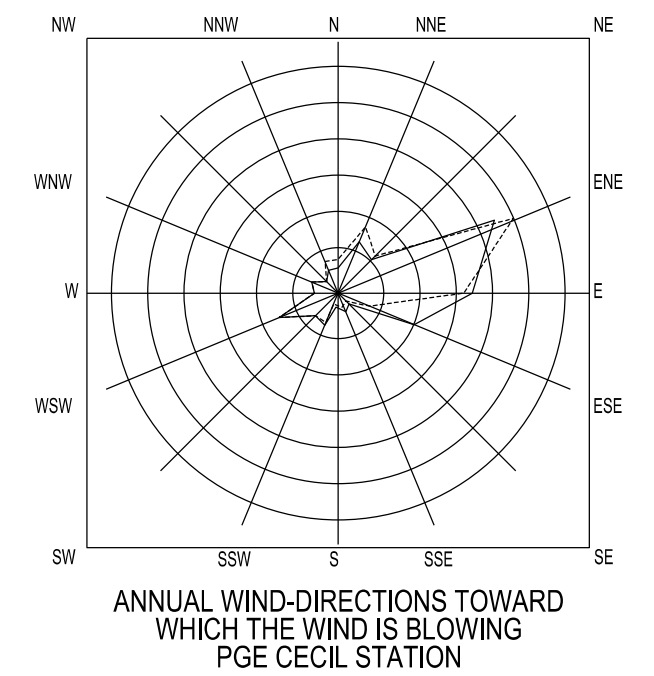


LEGEND:

-  PAVED ROAD
-  DIRT ROAD
-  BUILDING
-  PROPERTY BOUNDARY
-  L-10 CLOSED LANDFILL
-  PA EVAPORATION PONDS
-  L-14 OPEN LANDFILL CELLS
-  B1 BUILDINGS
-  WWT WASTE WATER TREATMENT
-  TDU TREATMENT UNITS
-  S1 OUTSIDE STORAGE  
( Portable Storage - S6, S10, S12 )
-  FENCE



Reference:  
 Topographic Mapping provided by Miller Creek on February 23, 2024  
 Horizontal Datum: NAD 83 / 2011 OR N (3601)  
 Vertical Datum: NAVD 88  
 Unit of Measure: International Foot  
 Datum Shift from Site Historical Vertical Datum: +3.37' (CWMNW)



THIS DOCUMENT AND THE INFORMATION CONTAINED HEREIN IS THE PROPERTY OF WASTE MANAGEMENT ("WM"). THIS DOCUMENT IS, AND CONTAINS, CONFIDENTIAL AND TRADE SECRET INFORMATION OF WM. REPRODUCTION, DISCLOSURE OR USE THEREOF IS PERMISSIBLE ONLY AS PROVIDED BY CONTRACTOR OR AS EXPRESSLY AUTHORIZED IN WRITING BY WM. THIS DOCUMENT IS LOANED FOR LIMITED PURPOSES ONLY, AND REMAINS THE PROPERTY OF WM. IT IS TO BE RETURNED UPON REQUEST AND IN ALL EVENTS UPON COMPLETION OF THE PURPOSE OF THE LOAN.

Revisions			
No.	Description	Date	By

Approved By: David Rettell  
 Checked By: Mike Heinstein  
 Drawn By: Bullseye Design Services, Inc.

Project Location: Chemical Waste Management  
 Of the Northwest, Inc.  
 Arlington, Oregon

Facility ID: OR 0015  
 Scale: 1" = 400'  
 Date: March 2024  
 Drawing No. 1-1