



## **WORK SESSION**

### **AGENDA**

**City Commission of the City of Warrenton  
Tuesday, May 26, 2020 – 5:30 P.M.  
Warrenton City Commission Chambers  
225 South Main Avenue  
Warrenton, OR 97146**



---

- 1. Call to Order**
- 2. Roll Call**
- 3. Discussion on Parks Master Plan Update & Forest Rim  
Concept Plan**
- 4. Adjourn**

Warrenton City Hall is accessible to the disabled. An interpreter for the hearing impaired may be requested under the terms of ORS 192.630 by contacting Dawne Shaw, City Recorder, at 503-861-0823 at least 48 hours in advance of the meeting so appropriate assistance can be provided.


# Park Projects | RARE

City Commission Work Session  
May 26, 2020



UNIVERSITY OF  
OREGON

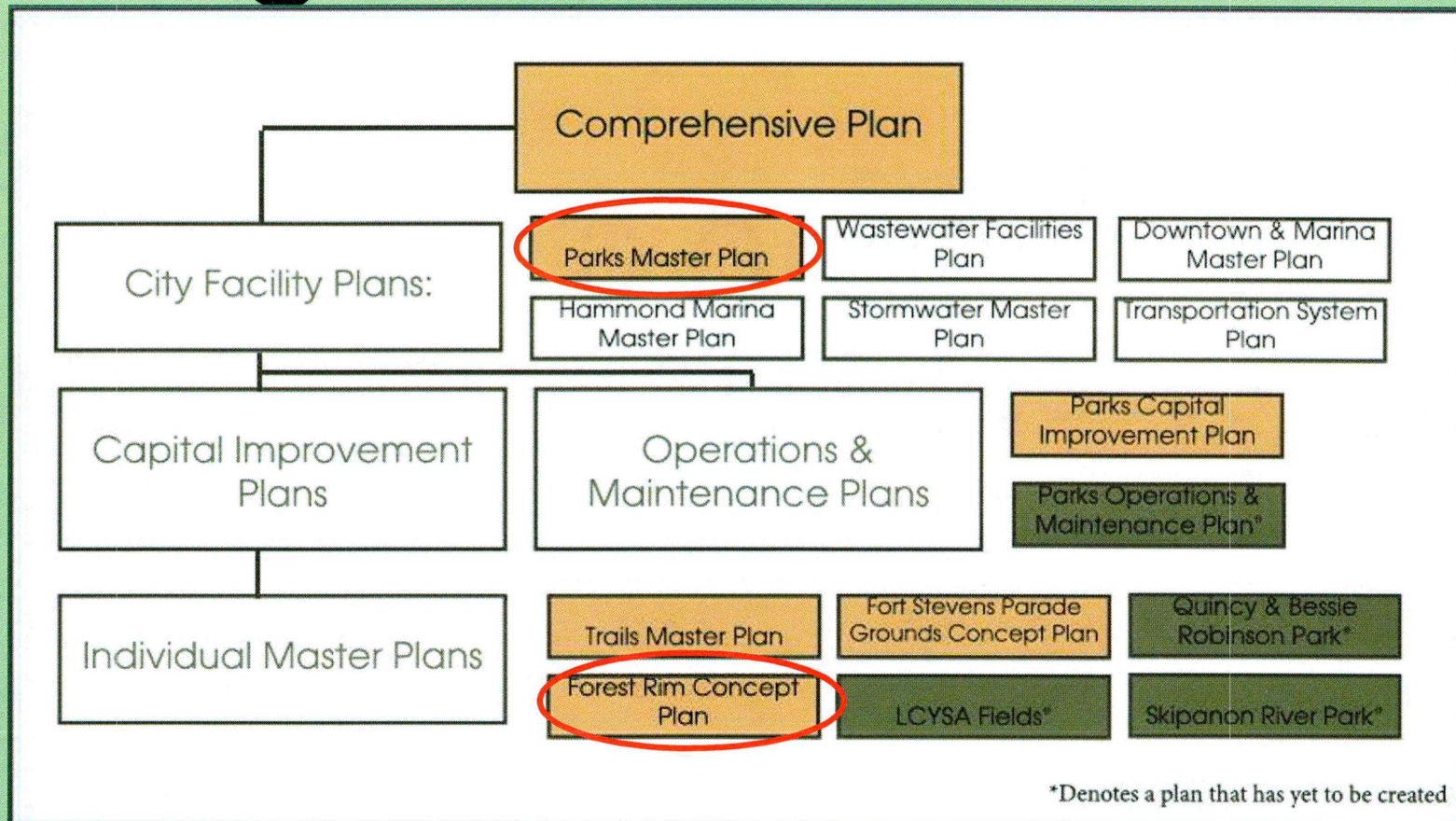
Institute for Policy  
Research and Engagement



# Work Session Outline

1. Warrenton Parks Master Plan  
2020 Update
2. Forest Rim Concept Plan
3. Pacific Power Foundation  
Grant

# Organization of Plans



\*Denotes a plan that has yet to be created

# Warrenton Parks Master Plan 2020 Update







# Why we need to update

- Master Plans should be updated every 5-10 years
- Capture park system changes
- Re-engage with the community
- Position for future grant funding



## Parks Master Plan 2020 City of Warrenton Parks

### Legend

-  Parks
-  Tax Lots
-  Building Footprints
-  City Boundary
-  Airport
-  Roads

1. Ft. Stevens Parade Grounds
2. Seafarers Park
3. Pacific Drive Park
4. Triangle Park
5. Library Park
6. Eben H. Curruthers
7. Tansy Point
8. Warrenton (LCYSA) Soccer Fields
9. Quincy & Bessie Robinson Park
10. Skipanon River Park
11. Warrenton Memorial Plaza
12. Forest Rim

0 0.5 1 Miles 1 inch = 0.45 miles

CITY OF  
WARRENTON



GIS

Created: Mar. 13, 2008  
City of Warrenton - Dept. of Public Works

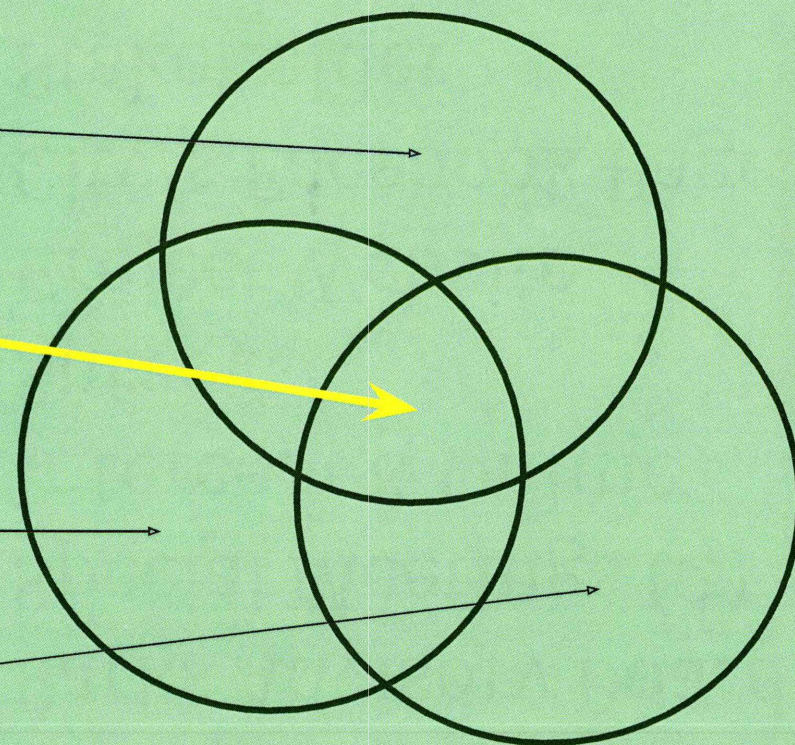
# Public Involvement

General Public

Parks Advisory Board  
& City Commission

Stakeholders

Park Users



# Public Involvement

596 folks

10.9% of the population

- Parks Advisory Board Special Meetings (2)
- Intercept & Online Survey
- Project Website
- City's Facebook Page
- Stakeholder Interviews (5)

# Request

- Approve the Warrenton Parks Master Plan 2020 Update
  - Allows staff to apply for grants and implement the recommendations



Questions,  
Comments,  
Considerations?

# Forest Rim Neighborhood Park Concept Plan

# Reasons for a park

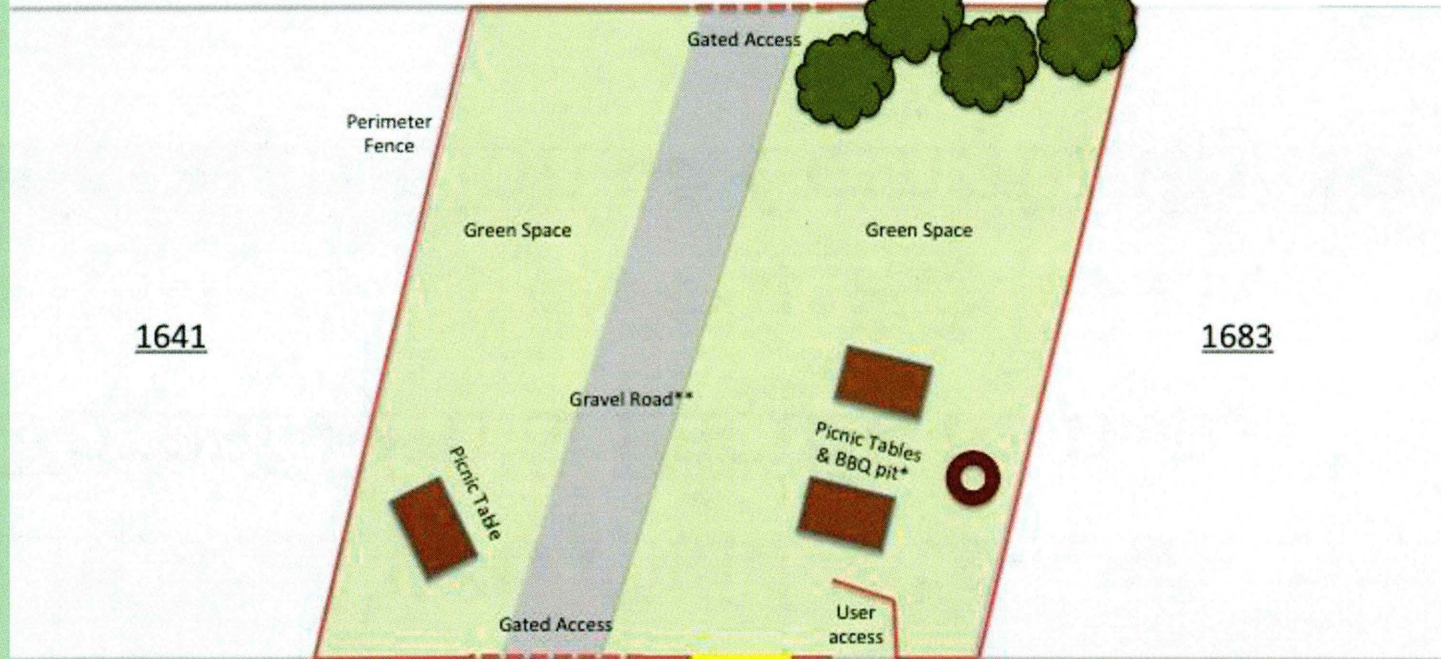
- Underserved by parks system
- Priority of City Commission
- High demand from community
- Renters with young families, typically lower socioeconomic status
- Improves safety and livability

# Public Involvement

- Estimated 586 residents
  - Forest Rim & Pacific Rim
- Reached 519 | 88.6% of residents
- Park Champions = Community Task Force
  - 12 property owners

High Life Adventures

Forest Rim Neighborhood Park | Phase 1  
DRAFT Concept Plan | April 2020  
The City of Warrenton  
Designed by Morgan Murray



1641

1683

Sidewalk

Park Sign\*

\*Sign attached to fence.


\*\*BBQ pit > 25' from center line.

\*\*\*There is an easement through the neighborhood park. The City must maintain a gravel road that bisects the park for the purpose of Pacific Power emergency and routine maintenance.

SE Honeysuckle Loop

# Request

- Approve the Forest Rim Neighborhood Park Concept Plan
  - Allows staff to move forward with construction
  - Allows staff to seek grant funding



**Questions, Comments,  
Considerations?**

# Pacific Power Foundation Grant Opportunity

# Criteria

- Environmental, Civic, and Community Enhancement Grant
- Due June 15, 2020
- Project must exist within PPL service area

# Likely Funded Projects

Projects  
requesting

\$1,500-\$5,000




We are asking for  
\$3,500


Long-term  
orientation



Permanent park

# Likely Funded Projects

High impact to community  ~600 residents served

Increases partnerships  Park Champions!

# What the grant would fund

- 2 Picnic tables
  - 1 accessible
- 1 Kid-sized picnic table
- Park sign
- BBQ pit

# Request

- Authorize the grant application
  - Letter of support from the Mayor

# Questions, Comments, Considerations?

