

RESOLUTION NO. 2259

Introduced by All Commissioners

SETTING A PUBLIC HEARING DATE OF MARCH 24, 2009
TO CONSIDER
THE VACATION OF A PORTION OF PUBLIC RIGHT-OF-WAYS;
NW 8TH AND ALLEYWAYS

WHEREAS, the City of Warrenton received a petition for vacation of public right-of-ways from Gerald and Margaret Warnock, as described in the attached legal description (attachment A); and

WHEREAS, the Warrenton City Recorder finds the petition to be in order; and

WHEREAS, the Warrenton City Commission finds no reason why the petition should not be considered.

NOW, THEREFORE, BE IT RESOLVED that a public hearing on said petition is hereby set for March 24, 2009, at the hour of 7:00 p.m. at Warrenton City Hall, 225 S. Main Avenue, Warrenton, Oregon.

BE IT FURTHER RESOLVED that the City Recorder provide notice of the public hearing as required by Oregon State Statutes regarding the proposed vacation petition.

PASSED by the City Commission of the City of Warrenton, Oregon, and this 24th day of February, 2009.


This Resolution takes effect immediately upon its passage.

APPROVED



Gilbert Gramson, Mayor

ATTEST


Linda Engbretson, City Recorder

February 12, 2009

**DESCRIPTION OF A PORTION OF SEVENTH STREET PROPOSED
FOR VACATION IN THE PLAT OF FLAVEL AS RECORDED IN BOOK 3,
PAGES 13 THROUGH 15, RECORD OF TOWN PLATS,
COUNTY OF CLATSOP, STATE OF OREGON**

All that portion of Seventh Street, commonly known as N.W. 8th Street, in the plat of Flavel as recorded in Book 3, Pages 13 through 15, Record of Town Plats, County of Clatsop, State of Oregon; located between the west boundary of New Hampshire Avenue, commonly known as North Main Avenue, and the northerly extension of the east boundary of that sixteen foot wide alley running north and south through the center of Block 104, said plat of Flavel.

**DESCRIPTION OF A PORTION OF VERMONT AVENUE PROPOSED
FOR VACATION IN THE PLAT OF FLAVEL AS RECORDED IN BOOK 3,
PAGES 13 THROUGH 15, RECORD OF TOWN PLATS,
COUNTY OF CLATSOP, STATE OF OREGON**

All that portion of Vermont Avenue in the plat of Flavel as recorded in Book 3, Pages 13 through 15, Record of Town Plats, County of Clatsop, State of Oregon; located between the south boundary of Seventh Street and the westerly extension of the south boundary of Block 103 in said plat of Flavel.

**DESCRIPTION OF ALLEYWAY
PROPOSED FOR VACATION IN THE PLAT OF FLAVEL AS RECORDED IN
BOOK 3, PAGES 13 THROUGH 15, RECORD OF TOWN PLATS,
COUNTY OF CLATSOP, STATE OF OREGON**

All of that sixteen foot wide alley located in Block 103 in the plat of Flavel as recorded in Book 3, Pages 13 through 15, Record of Town Plats, County of Clatsop, State of Oregon.

**REGISTERED
PROFESSIONAL
LAND SURVEYOR**

Karl F. Foeste

**OREGON
July 12, 1968
KARL F. FOESTE
0849**

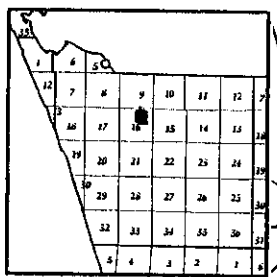
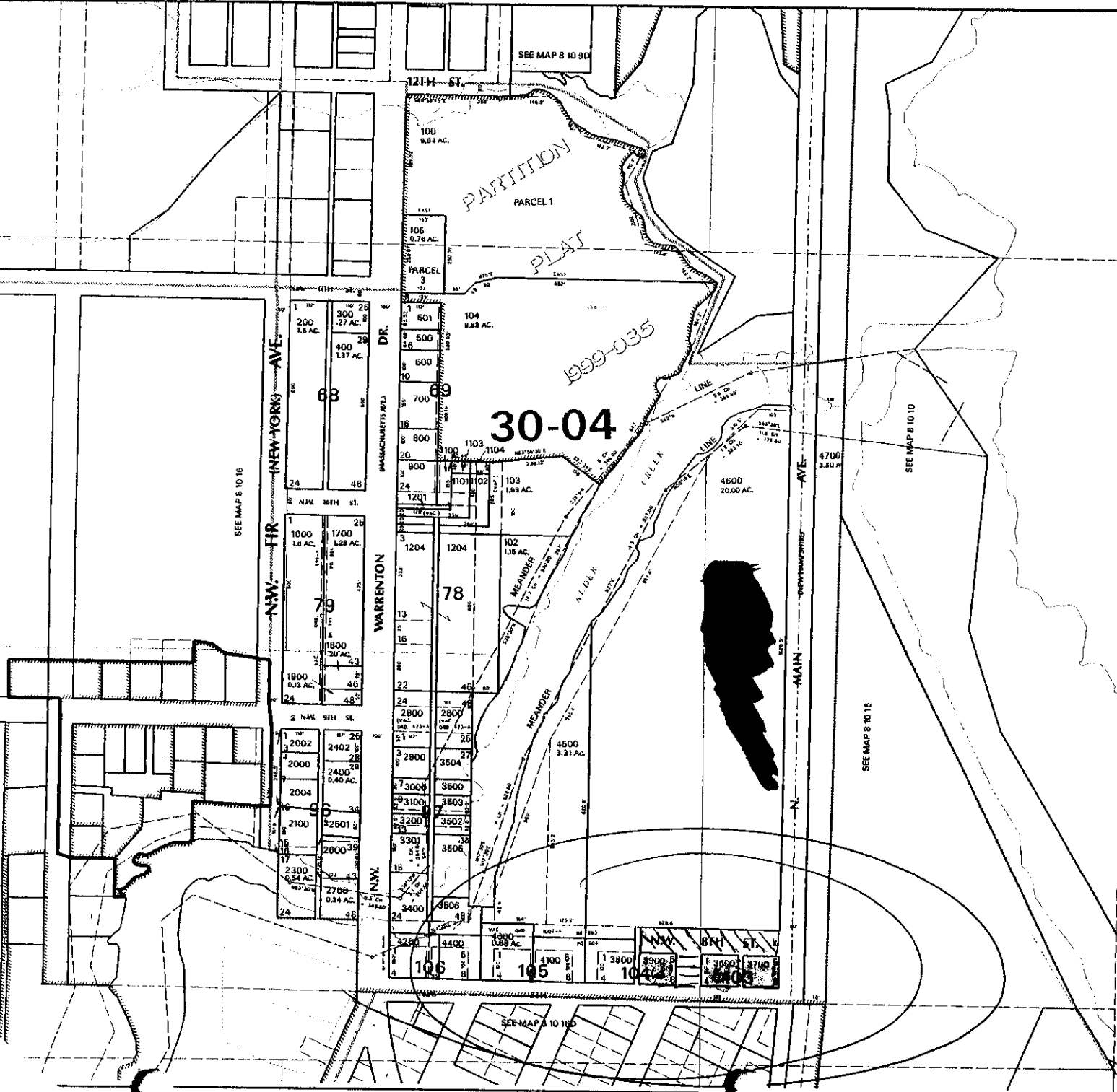
Renews 1/1/2010

**T8N R10W SEC 16A WM
CLATSOP COUNTY**
Scale 1:2400



Canceled Accounts

1000
1011
1014
1015
1200
1202
1203
1204
1206
1300
1400
1500
1501
1502
1503
1504
1505
1506
1507
1508
1509
1510
1511
1512
1513
1514
1515
1516
1517
1518
1519
1520



This map was prepared for assessment purposes only using Clatsop County data. The data is maintained by Clatsop County. It is not guaranteed or warranted by Clatsop County to be correct, complete, or up-to-date.

January 05, 2009

8.10.16A