

*extended board*

LANE COUNTY MASS TRANSIT DISTRICT

ORDINANCE NO. 8.

An ordinance classifying and designating a service area, repealing Ordinance No. 2, and declaring an emergency.

The Board of Directors of Lane County Mass Transit District, having found that the area hereinafter described is benefited by the mass transit system beyond the general benefit to all the territory within the district,

DOES HEREBY ORDAIN AS follows:

Section 1.

The territory within the following described boundaries is hereby classified and designated as a service area within said district, as of October 1, 1974:

## LANE TRANSIT DISTRICT

Beginning at the West  $1/4$  corner of Section 7 of Township 15 South, Range 7 West of the Willamette Meridian, said point being also on the Benton-Lane County Line; thence, following said County Line, East 5 miles; thence North  $1/4$  miles; thence East  $8\frac{1}{2}$  miles to the centerline of the Original Meander Channel of the Willamette River in the Northeast  $1/4$  of Section 8, Township 15 South, Range 4 West; thence, leaving the Benton-Lane County Line and following the Linn-Lane County Line, Easterly and Southerly up said Original Meander Channel through Sections 8, 9 and 16 to its intersection with the existing channel of the Willamette River, at a point approximately 220 feet East and 150 feet South of the North  $1/4$  corner of Section 21, said township and range; thence Southerly, following said existing channel through Sections 21 and 28, to its intersection with the west line of Section 27; thence North 100 feet, more or less, to the said Original Meander Channel; thence Easterly and Southerly, along said Original Meander Channel, to its intersection with the Easterly extension of the North line of Government Lot 8 in Section 27, Township 15 South, Range 4 West; thence Westerly, along said North line of Government Lot 8 and its Westerly extension, 1850 feet, more or less, to the center of the existing channel of said Willamette River; thence Southerly following said existing channel upstream through Sections 27 and 34 of said Township and Range, to its reintersection with the said Original Meander Channel at or near the East-West centerline of Section 3, Township 16 South, Range 4 West; thence, following said Original Meander Channel, Southerly, upstream to the South line of Section 3; thence East  $12\frac{1}{2}$  miles to the Southwest corner of Section 2, Township 16 South, Range 2 West; thence North 4 miles to the Northwest corner of Section 23, Township 15 South, Range 2 West; thence East 2 miles to the Southeast corner of Section 13, said Township and Range, and being on the Linn-Lane County Line; thence North

2 miles, more or less, to an angle point in the county line, 4.83 chains South of the Northwest corner of Section 7, Township 15 South, Range 1 East; thence Easterly, along said County line as established by County Survey, to a point approximately 2 miles South and 27 miles East of the last described point; thence, continuing along said County Line, East 15 miles, more or less, to the Northeast corner of Section 24, Township 15 South, Range 6 East; thence North to the Northwest corner of Section 19, Township 15 South, Range 7 East; thence East 11 miles, more or less along said County Line, to the summit of the Cascade Range and the Northeast corner of Lane County; thence Southerly, along the Deschutes-Lane County Line and the Cascade Range, to the divide between the watersheds of the Middle Fork of the Willamette and Roaring Rivers, said point being also the Southeast corner of School District No. 68; thence, following said divide, Northwesterly to the Northeast corner of Section 1, Township 19 South, Range 5 East; thence West 12 miles to the Northeast corner of Section 1, Township 19 South, Range 3 East; thence South 2 miles; thence West 2 miles; thence South 1 mile; thence West 4 miles; thence South 3 miles to the Southeast corner of Township 19 South, Range 2 East; thence West 3 miles to the Northwest corner of Section 3, Township 20 South, Range 2 East; thence South 6 miles; thence West 1 mile to the Southwest corner of Section 33, said Township and Range; thence South to a point on the divide between the watersheds of the Row River and the Willamette River; thence Northwesterly, along said divide, to the Southeast corner of Section 35, Township 20 South, Range 1 East; thence West 5 miles to the Southeast corner of Township 20 South, Range 1 West; thence North 6 miles; thence West 1 mile to the Southwest corner of Section 36, Township 19 South, Range 1 West; thence North 2 miles; thence West  $1\frac{1}{2}$  miles to the South  $1\frac{1}{4}$  corner of Section 22, said Township and Range; thence, continuing along the South line of said Section 22, South  $89^{\circ}51'37''$  West 685.98 feet to the East line

of the J. Parvin Donation Land Claim No. 49; thence South  $00^{\circ}00'15''$  East, along said East line, 525.51 feet to the Southeast corner of that parcel described in that instrument recorded on R675/03685 of the Lane County Oregon Deed Records; thence West 1478.41 feet, along the South line of said parcel; thence North 396.68 feet; thence North  $84^{\circ}55'45''$  West 943.59 feet; thence South  $69^{\circ}19'05''$  West 265.86 feet; thence South  $14^{\circ}46'05''$  West 21.93 feet; thence, along a 269.40 foot radius curve to the right, the long chord of which bears North  $75^{\circ}07'15''$  West 119.75 feet; thence North  $62^{\circ}16'45''$  West 328.41 feet; thence North  $33^{\circ}24'20''$  West 324.29 feet to a point on the West line of said Parvin Donation Land Claim No. 49, at a point 2089.51 feet North of the Southwest corner thereof; thence South  $85^{\circ}57'20''$  West 472.01 feet to the South right of way line of the Relocated Lost Creek Road (County Road No. 1282); thence Northwesterly 30 feet to the centerline of said road; thence Southwesterly, along said road, 1850 feet, more or less, to the intersection of the centerline of said Relocated Lost Creek Road and the centerline of the Old Lost Creek Road (County Road No. 894); thence South  $04^{\circ}14'$  East 470 feet, more or less, along the centerline of Old Lost Creek Road, to a point North  $89^{\circ}25'37''$  East 30 feet, more or less, from the Interior Ell of said Donation Land Claim No. 48; thence South  $89^{\circ}25'37''$  West 30 feet to said Interior Ell; thence continuing South  $89^{\circ}25'37''$  West 392.30 feet to a point on the East line of Lot 3 of Kristy Estates as platted and recorded in Book 56 Page 16 of the Lane County Oregon Plat Records; thence South, along the East line of said Kristy Estates, 381.40 feet to the Southeast corner thereof; thence North  $89^{\circ}52'30''$  West 321.87 feet to the Southwest corner and the Initial Point of said Kristy Estates; thence Northerly 490.00 feet, more or less, along the West line of said Kristy Estates to a point East of the Southeast corner of the J. B. Hanna Donation Land Claim No. 45; thence West 2660 feet, more or less, to the Southwest corner of said Donation Land Claim No. 46 and the East

line of the Tom Mathews Donation Land Claim No. 45; thence South  $00^{\circ}22'00''$  West 17.54 chains to the Southeast corner of said Donation Land Claim No. 45; thence West 41.60 chains to the Southwest corner of said Donation Land Claim No. 45; thence North 20.97 chains along said West line to the South line of Section 20 of Township 19 South, Range 1 West; thence West, along the South line of Sections 20 and 19 of Township 19 South, Range 1 West and the South line of Sections 23 and 24 of Township 19 South, Range 2 West, to the Southwest corner of said Section 23; thence North 1 mile; thence West about  $2\frac{1}{4}$  miles to the centerline of County Road No. 640; thence Northwesterly, Northeasterly, and Northwesterly along said County Road No. 640 and County Road No. 272 to the angle in the road on the East line of the Wm. R. Jones Donation Land Claim No. 54; thence North to County Road No. 937; thence West along said road to a point 22.65 chains West of the East line of said Claim No. 54; thence North to the South line of the Benjamin Despain Donation Land Claim No. 52; thence East 7.65 chains; thence North 2.66 chains; thence East 15.00 chains to the East line of said Claim No. 54; thence North 16.77 chains; thence West 22.65 chains; thence North 23.89 chains to the South line of the E. L. Bristow Donation Land Claim No. 51 in Section 7, Township 19 South, Range 2 West; thence West  $\frac{3}{4}$  of a mile, more or less, to the Coast Fork of the Willamette River; thence Northerly, down said Coast Fork, to the North line of Township 19 South, Range 3 West; thence West  $1\frac{1}{4}$  miles, more or less, to the Westerly right of way line of the Southern Pacific Railroad on the South line of Section 35, Township 18 South, Range 3 West; thence North  $04^{\circ}40'$  East 1 mile, more or less, to the centerline of Dillard Road; thence West 5040 feet, more or less, to the East line of the S. Dillard Donation Land Claim No. 65; thence North 1 mile to the North line of Section 27, said Township and Range; thence West  $1\frac{1}{2}$  miles, more or less, to the centerline of County Road No. 981 at a point 1409 feet, more or less, East of the Northwest corner of Section 28,

said Township and Range; thence Southeasterly and Southerly, along said County Road No. 981, to the intersection with the centerline of County Road No. 269 (Beymer Road); thence Westerly and Southerly, along said centerline,  $1\frac{1}{2}$  miles, more or less, to the South line of Section 32, Township 18 South, Range 3 West; thence West about 1 and  $\frac{3}{4}$  miles to the Southwest corner of Section 31, said Township and Range; thence South  $1\frac{1}{2}$  miles to the East  $\frac{1}{4}$  corner of Section 12, Township 19 South, Range 4 West; thence West 4 miles; thence South 1 mile; thence West 2 miles; thence North  $\frac{1}{2}$  mile; thence West  $\frac{1}{2}$  mile; thence North 2 miles to the North  $\frac{1}{4}$  corner of Section 1, Township 19 South, Range 5 West; thence East about  $\frac{1}{4}$  mile to the Southeast corner of Township 18 South, Range 5 West; thence North  $1\frac{1}{2}$  miles; thence West  $1\frac{1}{2}$  miles; thence North to the South line of the John C. Richardson Donation Land Claim No. 43 of said Township and Range; thence West 3.89 chains to the Southwest corner of said Donation Land Claim No. 43; thence North to the South line of the Northeast  $\frac{1}{4}$  of the Northwest  $\frac{1}{4}$  of Section 23; thence West 41.23 chains to a point 14.55 chains East of the Southwest corner of the Northeast  $\frac{1}{4}$  of the Northeast  $\frac{1}{4}$  of Section 22; thence North 50.31 chains to the South line of the NicholSEN Feldivert Donation Land Claim No. 55, said Township and Range; thence West 550 feet, more or less, to Coyote Creek; thence Northeasterly, down said Coyote Creek, 1900 feet, more or less, to the East line of said Donation Land Claim No. 55, thence North to the Northeast corner of said Donation Land Claim No. 55; thence West to the Northwest corner of said Donation Land Claim No. 55; thence North to the Northeast corner of the Southwest  $\frac{1}{4}$  of the Southeast  $\frac{1}{4}$  of Section 10, Township 18 South, Range 5 West; thence West  $\frac{1}{2}$  mile; thence South  $\frac{1}{4}$  mile to the South line of said Section 10; thence West 9,157.50 feet to the Northerly line of the Lucy B. Brown Donation Land Claim No. 50; thence North  $72^{\circ}30'$  West 1947.00 feet to the Northwest corner of said Donation Land Claim

No. 50; thence South  $17^{\circ}31'$  West 613.80 feet to the South line of Section 8; thence West to the Southwest corner of said Section 8; thence West  $1/2$  mile; thence South 1679 feet to the Northeast corner of the Robert E. Berry property; thence West 1690.50 feet to the centerline of the Territorial Road and the North corner of the Edward E. Cooper property; thence South  $28^{\circ}$  West 1190 feet, more or less, to the East and West centerline through Section 18, Township 18 South, Range 5 West; thence West 800 feet to the West  $1/4$  corner of Section 18; thence West  $1/4$  mile; thence North  $1/2$  mile; thence West  $3/4$  mile; thence North 1 mile; thence West  $1/2$  mile; thence North  $1/2$  mile; thence West  $1/4$  mile; thence North  $1/2$  mile; thence West  $1/4$  mile to the Northwest corner of Section 2, Township 18 South, Range 6 West; thence North 2200 feet more or less to the Long Tom River; thence, following said Long Tom River downstream, 1150 feet, more or less, to the East line of the G. F. Herbert Donation Land Claim No. 46; thence North 2875 feet, more or less, along the East line of said Donation Land Claim No. 46 to the Southeast corner of that property described in instrument 401/153 of the Lane County Oregon Deed Records; thence West 957.36 feet, along the South line of said property, to the Southwest corner thereof; thence North 910.00 feet to the North line of said Donation Land Claim No. 46, at a point 957.36 feet West of the Northeast corner of said Donation Land Claim No. 46, said point also being within the right of way of Route "F"; thence East 300 feet, more or less, to a point 955.00 feet West of the Southeast corner of the J. H. Weltsher Donation Land Claim No. 44; said point being the Southwest corner of that property described in R466/93393 of the Lane County Oregon Deed Records; thence North  $09^{\circ}07'$  West 1280 feet; thence South  $80^{\circ}53'$  West 350 feet; thence North  $09^{\circ}07'$  West 350.00 feet; thence North  $80^{\circ}53'$  East 350.00 feet; thence North  $09^{\circ}07'$  West 1639.82 feet; thence East 300.00 feet, more or less, to the West line of Section 26, Township 17 South, Range 6 West;

thence North  $4\frac{1}{4}$  miles, more or less, to the North line of Township 17 South, Range 6 West; thence West 4 miles to the Southwest corner of Section 31 of Township 16 South, Range 6 West, said Southwest corner being also the Southwest corner of School District No. 69; thence North  $10\frac{1}{2}$  miles to the Benton-Lane County line and the point of beginning, all in Lane County, Oregon.

Section 2.


The Board of Directors finds that public demand for extension of public transportation to outlying areas of Lane County not presently served by this district has created an urgent and immediate need for extension of this district's service area and that this ordinance is necessary for the immediate preservation of the public health, order and safety, and that because of said reasons immediate enactment of this ordinance is required. Therefore, this ordinance shall take effect immediately.

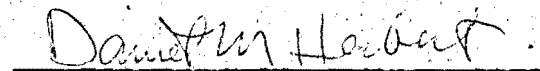
Section 3.


Ordinance No. 2 is hereby repealed.

ADOPTED this 22nd day of October, 1974.

ATTEST:

  
Secretary

  
President and Presiding Officer

  
Recording Secretary