A RESOLUTION ACCEPTING CERTAIN PROPERTIES OWNED BY LINN COUNTY WITHIN THE CITY OF LEBANON	)))	RESOLUTION NO. 62

WHEREAS, the Linn County Board of Commissioners has reached a decision that certain properties acquired due to tax foreclosure within the City of Lebanon are not needed by the county for public use; and

WHEREAS, Linn County has offered these same properties to the City of Lebanon for public use; and

WHEREAS, the governing body of the City of Lebanon deems it expedient and for the best interest of the City of Lebanon to acquire ownership of these properties; and

WHEREAS, these properties need to be accepted by lawful authority;

NOW THEREFORE, be it resolved by the City of Lebanon as follows:

Section 1. The governing body of the City of Lebanon hereby determines that it is expedient, and for the best interests of the City to accept the following listed properties from Linn County for the purposes listed.

Map & Tax Lot	Acct. #	Planned Use
12-2W-15DC, TL 3699	763698	Maintenance right-of-way for drainage ditch
12-2W-15DC, TL 3500	207379	Maintenance right-of-way for drainage ditch
12-2W-09DA, TL 1310	722062	Addition to adjacent city owned property
12-2W-09DA, TL 1312	724928	Addition to adjacent city owned property
12-2W-09DA, TL 1314	724944	Addition to adjacent city owned property
12-2W-14AC, TL 3731	395190	Addition to street right-of-way
12-2W-10BD, TL 1310	403978	Additional street right-of-way for future sidewalk access ramps
12-02W-10BD, TL 1311	403986	Additional street right-of-way for future sidewalk access ramps

Passed by the Council of the City of Lebanon by a vote of 5 for and 0 against, and approved by the Mayor this 14th day of June, 1995.

Robert G. Smith, Mayor

ATTEST:

Joseph A. Windell, City Recorder

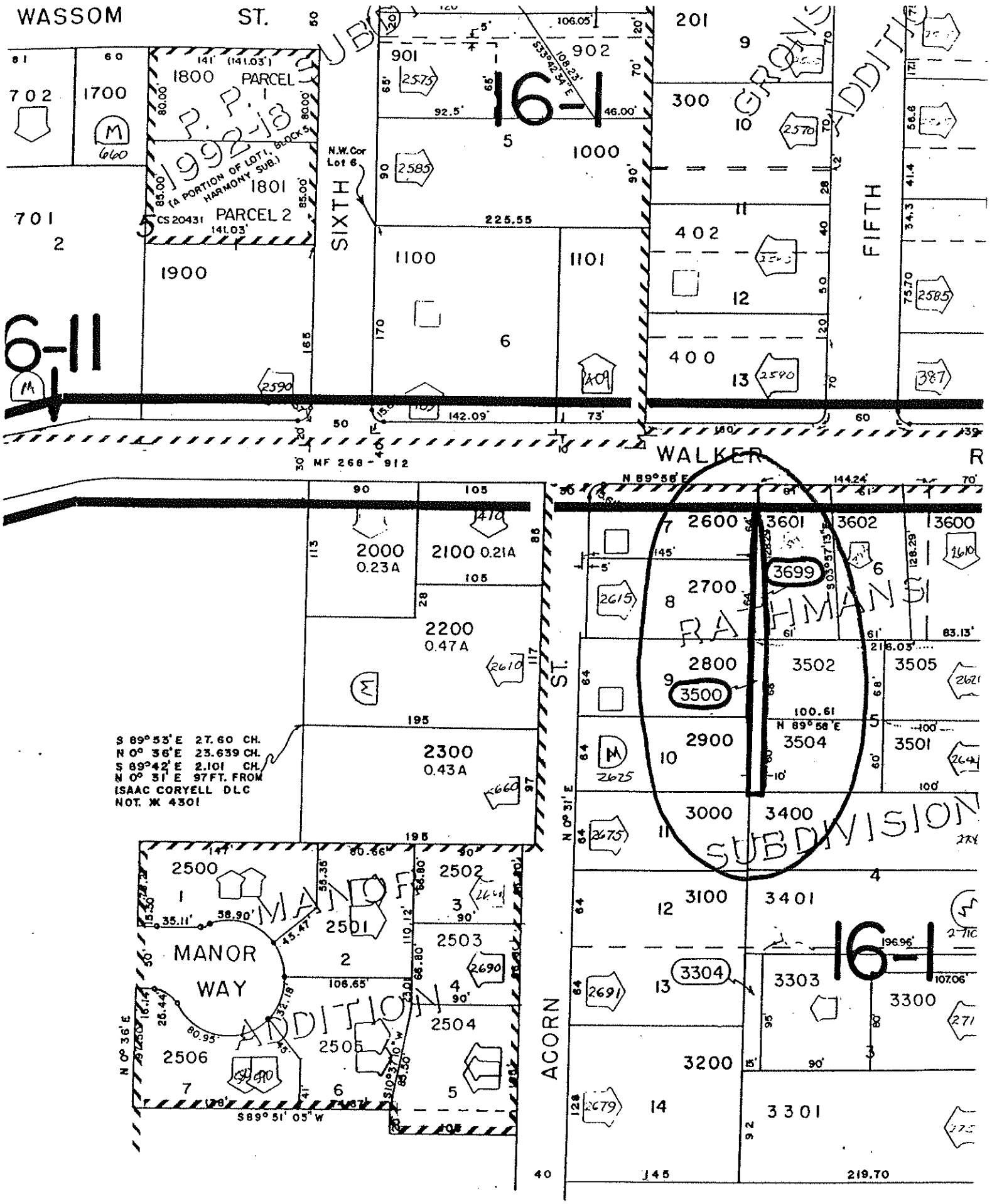

See Map 12 2W 22A

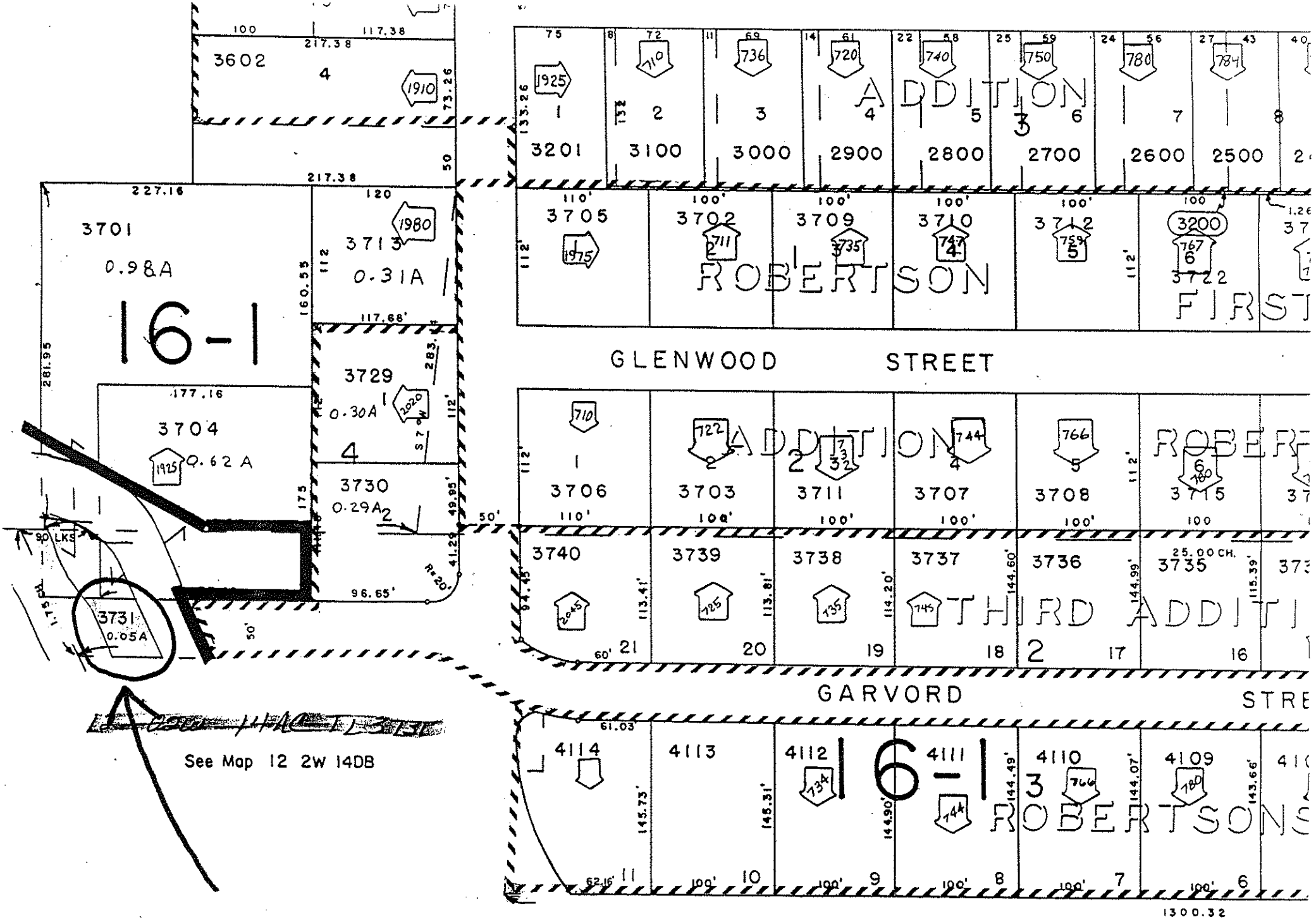
3602
4
1910
3701
0.98A
16-1
3713
0.31A
1980
3729
0.30A
4
3704
0.62 A
1925
3730
0.29A
3731
0.05A
GLENWOOD STREET
ROBERTSON ADDITION
ROBERTSON FIRST
3705
3702
3709
3710
3712
3200
3722
3706
3703
3711
3707
3708
3715
3740
3739
3738
3737
3736
3735
THIRD ADDITION
GARVORD STREET
4114
4113
4112
4111
4110
4109
ROBERTSONS
See Map 12 2W 14DB

KEY TITLE COMPANY

See Map 12-2W 9

AIRWAY ROAD

AIRWAY PLACE

STREET

SUPP. PLAT OF LOTS 13, 14, 15, 16, & 17 BLK 9 FIRST ADD. TO PLETZER GR.

12-02W-09DA

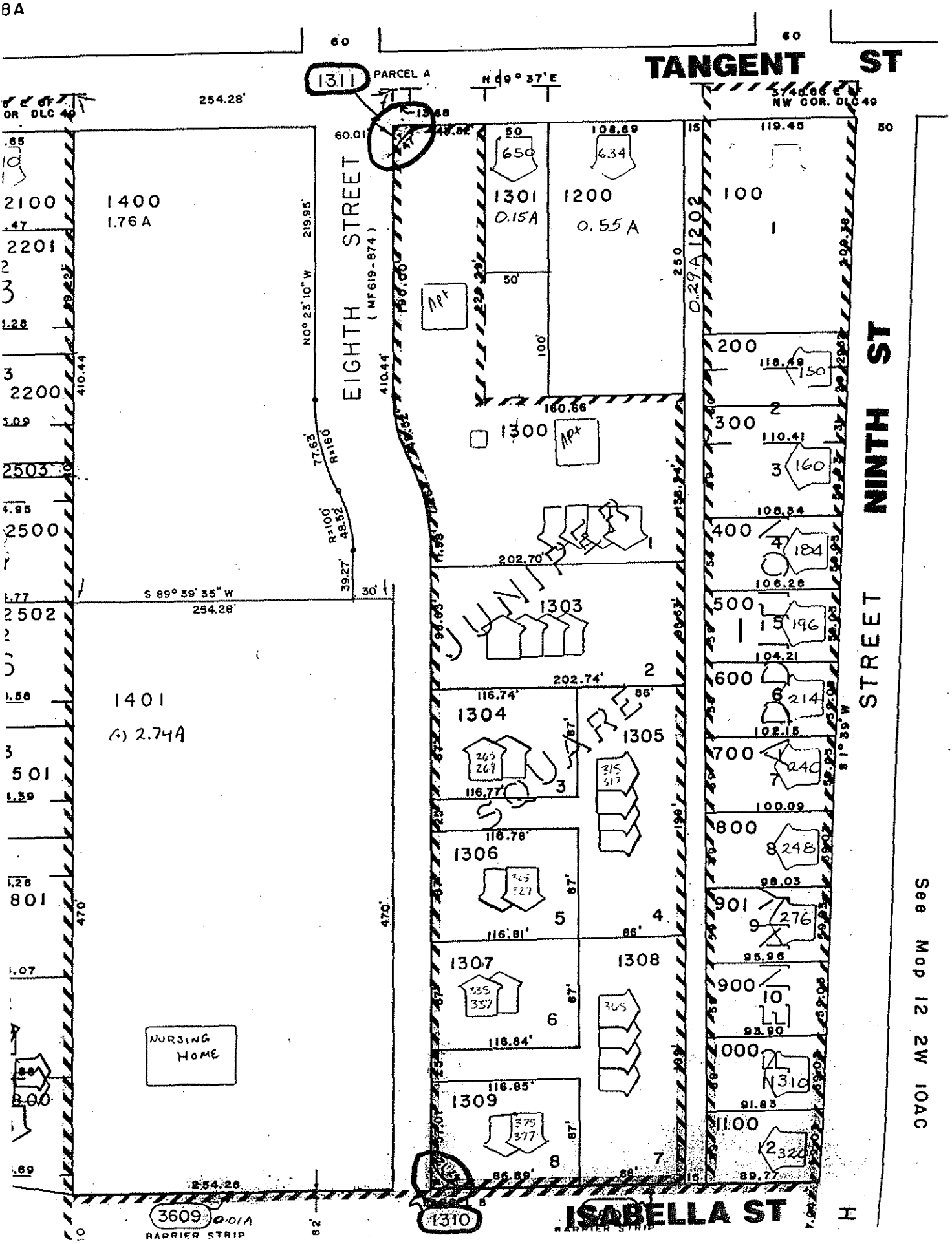
TANGENT ST
EIGHTH STREET
NINTH ST
STREET
ISABELLA ST
1311
PARCEL A
N 89° 37' E
NW COR. DLC 49
1400
1.76 A
1401
(.) 2.74A
NURSING HOME
1301
0.15A
1200
0.55 A
1202
0.29A
1300
1303
1304
1305
1306
1307
1308
1309
1310
3609
0.01A
BARRIER STRIP
See Map 12 2W 10AC