

A RESOLUTION REGULATING STREET )  
PARKING IN THE CITY OF LEBANON )

RESOLUTION NO. 28  
for 1991

WHEREAS, the City engineer has recommended that parking be restricted along 2nd Street between Grant Street and Maple Street.

WHEREAS, such regulation is deemed to be reasonable and necessary for the safe movement of traffic in the City of Lebanon.

NOW, THEREFORE BE IT RESOLVED BY THE COUNCIL OF THE CITY OF LEBANON AS FOLLOWS:

Parking shall be limited to two (2) hours for all parking spaces on Second Street between Maple Street and Grant Street with the following exceptions:


Ten (10) minutes along the east side of 2nd Street beginning at a point 28 feet from the Grant Street curblin extension and extending southward a distance of 20 feet and along the west side of 2nd Street beginning at a point 20 feet from the Grant Street curblin extension and extending southward a distance of 46 feet.

Parking shall also be restricted to compact cars only on the west side of 2nd Street beginning at a point 138 feet south from the Grant Street curblin extension and extending southward a distance of 18 feet.


30 minutes along both sides of 2nd Street at a point 28 feet north of the Maple Street curblin extension and extending northward a distance of 69 feet.

Suitable signs shall be erected and/or markings painted and such designations shall be part of the traffic regulation of the City of Lebanon. This Resolution supersedes and replaces conflicting portions of previous Resolutions governing parking at these locations.

Passed by the Council by a vote of 5 for and 0 against and approved by the Mayor this 26th day of June, 1991.

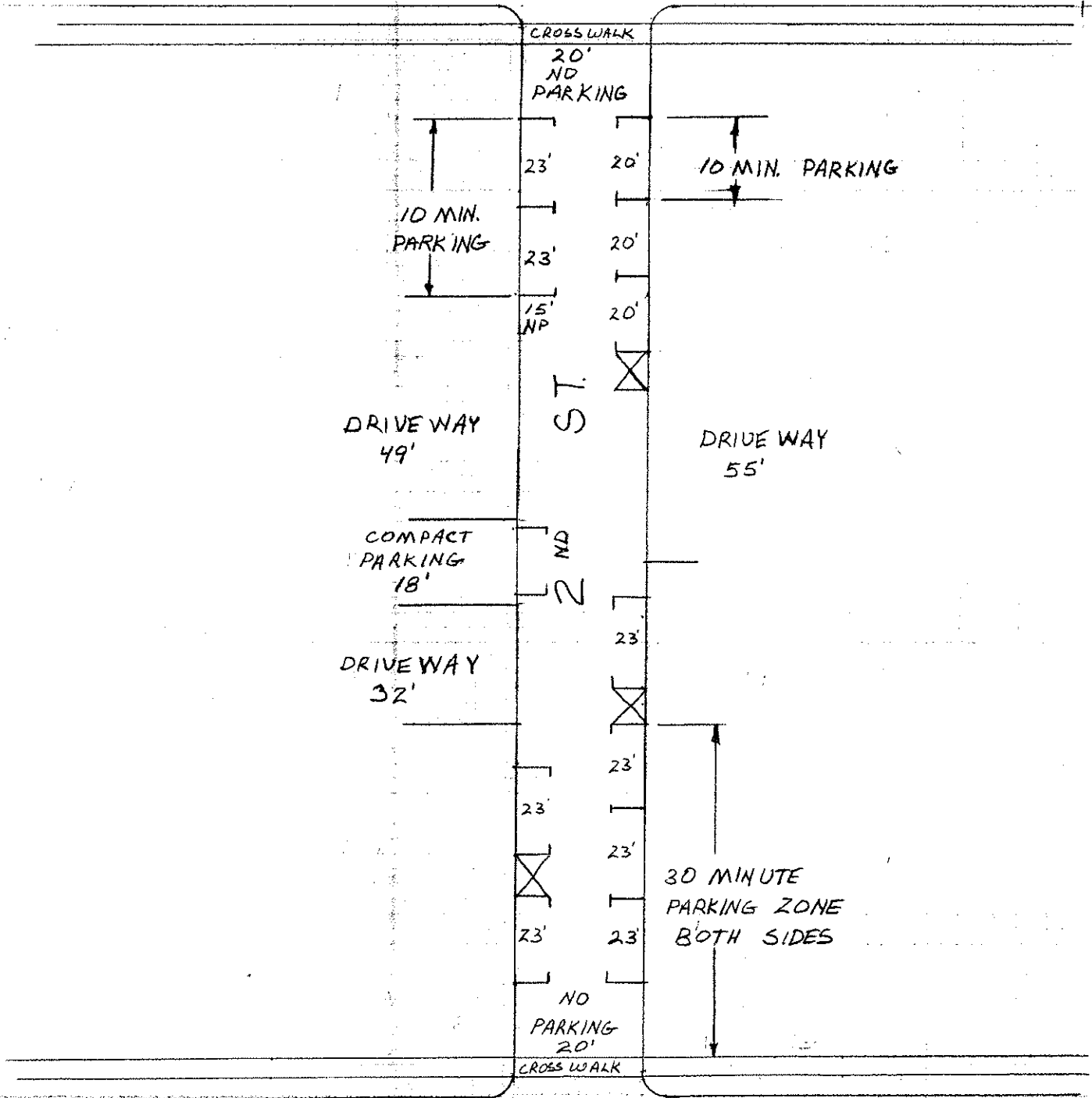
  
\_\_\_\_\_  
Mayor

ATTEST:

  
\_\_\_\_\_  
City Administrator

# GRANT ST.

SCALE: 1" = 40'



# MAPLE ST.