

A RESOLUTION ANNEXING UNINCORPORATED)
TERRITORY SURROUNDED BY THE CITY OF)
LEBANON.)

RESOLUTION NO. 7
for 1971

WHEREAS the territory described below is completely surrounded by the corporate limits of the City of Lebanon; and


WHEREAS ORS 222.750 provides that such territory, completely surrounded by the corporate limits of a city, may be annexed by the City by Resolution, subject to referendum, with or without the consent of any owner of property within the territory or resident in the territory,

NOW, THEREFORE, BE IT RESOLVED BY THE COMMON COUNCIL OF THE CITY OF LEBANON AS FOLLOWS:


which is completely surrounded by the corporate limits of the City of Lebanon, be and the same hereby is annexed to and henceforth is a part of the City of Lebanon, Linn County, Oregon.

Passed by the Council and approved by the Mayor this 20th day of April 1971.


ATTEST:



City Recorder



Mayor



RT. 3, BOX 36


258-6643

LEBANON, OREGON 97355

April, 20, 1971

Description for annexation

Beginning at a point 3 feet West of the N.E. corner of lot 11, Block 5, Mountain View Addition to Lebanon, Linn County, Oregon; thence South parallel to the east line of said lot 11 132 feet to the north line of Lot 2, Block 5, Mountain View Addition; thence West along the north line of Lot 2 47 feet to the NW corner of said Lot 2; thence South along said Lot 2 180 feet to the south line of Morton Street; thence West along the south line of Morton Street 200 feet to the NW corner of Block 2, Mountain View Addition; thence South 270 feet to the SW corner of Block 2, Mt. View Addition on the north line of Tangent Street; thence East along the North line of Tangent Street 330 feet more or less to the existing Lebanon City limits said point being 30 feet East of the SE corner of Block 2, Mt. View Addition; thence South along the existing city limits to a point on the south line of Lot 6, Block 1, Penny Addition; thence West along the south line of Lot 6 to the SW corner of Lot 6, Block 1, Penny Addition; thence South along the west line of Block 1, of said Penny Addition 354.0 feet to the SW corner of Lot 12 Penny Addition, said corner being 0.82 feet North of the North line of Creech Addition; thence West parallel with the north line of Creech Addition 504.94 feet to the east line of Nichol's Addition; thence North along the east



RT. 3, BOX 36

258-6643

LEBANON, OREGON 97355

line of Blocks 9, 6, and 3 849.80 feet to the south line of Tangent Street; thence continuing North 60 feet to the north line of Tangent Street; thence East along the north line of Tangent Street 9.35 feet to the center of Lot 4, Block 3 of Mountain View Addition; thence North 129 feet to the north line of said Lot 4; thence West along the north line of said Lot 4, 5 and 6 and line extended 175 feet to the west line of Hansard Avenue; thence North along the west line of Hansard Avenue 324 feet to the south line of Harrison Street; thence West along the south line of said Harrison Street 222 feet; thence N 0° 44' W parallel with Hansard Avenue 278.33 feet to a 3/8" pipe; thence N 0° 20' W 288.28 to a 5/8" iron rod; thence N 89° 16' E 280.23 feet to the east line of Hansard Avenue; thence South along the east line of Hansard Avenue 26.62 feet to the NW corner of that property described on page 513 of volume 274 Linn County Deed Records; thence East along the north boundary of said property 216.125 feet to the NE corner thereof; thence South 330 feet to the NW corner of that tract described on page 783 of volume 316, Linn County Deed Records; thence East along the north line of said tract 116 feet to the NE corner thereof; thence South along the east line of said tract 150 feet to the North line of Harrison Street; thence East 45 feet; thence North 150 feet; thence East 45 feet; thence North 103.1 feet; thence East 257 feet; thence South 283.1 feet; thence West 86 feet; thence South 30 feet to the place of beginning.

4/20/71

Beginning at a Railroad spike in the centerline of Airport Rd, said point being $N0^{\circ}11'W$ 24.52 ft. and $N88^{\circ}32'E$ 492.5 ft. from the Southeast corner of the Simon A. Nickerson DLC No. 68 in T. 12.S. R 2 W of W.M. in Linn County, Oregon thence $N.88^{\circ}32'E$ 123.75 ft; thence $S 0^{\circ}11'E$ 214.5 ft. to a 1" pipe; thence $N88^{\circ}32'W$ 190.25 ft.; thence $N0^{\circ}11'W$ 214.5 ft; thence $N88^{\circ}32' E$ 66.5 ft. to the place of beginning.

A RESOLUTION ANNEXING UNINCORPORATED)
TERRITORY SURROUNDED BY THE CITY OF)
LEBANON.)

RESOLUTION NO. 7
For 1971

WHEREAS the territory described below is completely surrounded by the corporate limits of the City of Lebanon; and


WHEREAS ORS 222.750 provides that such territory, completely surrounded by the corporate limits of a city, may be annexed by the City by Resolution, subject to referendum, with or without the consent of any owner of property within the territory or resident in the territory,

NOW THEREFORE, BE IT RESOLVED BY THE COMMON COUNCIL OF THE CITY OF LEBANON AS FOLLOWS:

Beginning at a point 3 feet West of the NE corner of Lot 11, Block 5, Mountain View Addition to Lebanon, Linn County, Oregon; thence South parallel to the East line of said Lot 11 132 feet to the North line of Lot 2, Block 5, Mountain View Addition; thence West along the North line of Lot 2 47 feet to the NW corner of said Lot 2; thence South along said Lot 2 180 feet to the South line of Morton Street; thence West along the South line of Morton Street 200 feet to the NW corner of Block 2, Mountain View Addition; thence South 270 feet to the SW corner of Block 2, Mountain View Addition on the North line of Tangent Street; thence East along the North line of Tangent Street 330 feet more or less to the existing Lebanon City limits said point being 30 feet East of the SE corner of Block 2, Mountain View Addition; thence South along the existing city limits to a point on the South line of Lot 6, Block 1, Penny Addition; thence West along the South line of Lot 6 to the SW corner of Lot 6, Block 1, Penny Addition; thence South along the West line of Block 1, of said Penny Addition 354.0 feet to the SW corner of Lot 12 Penny Addition, said corner being 0.82 feet North of the North line of Creech Addition; thence West parallel with the North line of Creech Addition 504.94 feet to the East line of Nichol's Addition; thence North along the East line of Blocks 9, 6 and 3 849.80 feet to the South line of Tangent Street; thence Continuing North 60 feet to the North line of Tangent Street; thence East along the North line of Tangent Street 9.35 feet to the center of Lot 4, Block 3 of Mountain View Addition; thence North 129 feet to the North line of said Lot 4; thence West along the North line of said Lot 4, 5 and 6 and line extended 175 feet to the West line of Hansard Avenue; thence North along the West line of Hansard Avenue 324 feet to the South line of Harrison Street; thence West along the South line of said Harrison street 222 feet; thence N 0° 44' W parallel with Hansard Avenue 278.33 feet to a 3/8" pipe; thence N 0°20'W 288.28 to a 5/8" iron rod; thence N 89° 16' E 280.23 feet to the East line of Hansard Avenue, thence South along the East line of Hansard Avenue 26.62 feet to the NW corner of that property described on page 513 of Volume 274 Linn County Deed Records; thence East along the North boundary of said property 216.125 feet to the NE corner thereof; thence South 330 feet to the NW corner of that tract described on page 783 of Volume 316, Linn County Deed Records; thence East along the North line of said tract 116 feet to the NE corner thereof; thence South along the East line of said tract 150 feet to the North line of Harrison Street; thence East 45 feet; thence North 150 feet; thence East 45 feet; thence North 103.1 feet; thence East 257 feet; thence South 283.1 feet; thence West 86 feet; thence South 30 feet to the place of beginning. ALSO , Beginning at a Railroad spike in the centerline of Airport Rd. said point being N 0° 11'W 24.52 ft. and N. 88° 32' E 492.5 ft. from the Southeast corner of the Simon A. Nickerson DLC No. 68 in T 12 S. R 2 W of WM in Linn County, Oregon thence N 88° 32' E 123.75 ft.; thence S 0°11'E 214.5 ft. to a 1" pipe; thence N 88° 32'W 190.25 ft.; thence N 0° 11' W 214.5 ft; thence N 88° 32' E 66.5 ft. to the place of beginning.

which is completely surrounded by the corporate limits of the City of Lebanon,
be and the same hereby is annexed to and henceforth is a part of the City of
Lebanon, Linn County, Oregon.

Passed by the Council and approved by the Mayor this 20th day of April
1971.



MAYOR

ATTEST:



CITY RECORDER