

ORDINANCE NO. 1199-A

INTRODUCED BY COMMISSIONER: Rick Newton

DESCRIBING THOSE AREAS WITHIN THE CITY OF WARRENTON
OPEN TO MIGRATORY GAME BIRD HUNTING
AND REPEALING ORDINANCE NO. 905-A AND 990-A

WHEREAS, areas within the city limits open to migratory game bird hunting have been reviewed and updated working with local citizens and the state of Oregon Department of Fish and Wildlife; and

WHEREAS, Oregon Administrative Rules Chapter 635-051-0048 Section 1 has been updated to reflect the approved designated migratory game bird hunting areas within the city limits of Warrenton.

NOW THEREFORE, THE CITY OF WARRENTON ORDAINS AS FOLLOWS:

Chapter 12.18.010 of the Warrenton Municipal Code is repealed and replaced with the following:

Section 1. **Designated Areas:**

The Warrenton City Commission designates migratory game bird hunting in those areas as shown in Exhibit "A" hereto attached and as described in the Oregon Administrative Rules, identified as follows:

Beginning at the north abutment of the west landing of the Lewis and Clark River Bridge (Alt. HWY 101), NW 1/4 Section 25, Township 8 Range 10 N, and continue along the city limits at the south edge of the Astoria Regional Airport, southward and westward along Alt. HWY 101 following the city limits to the intersection of SE Airport Lane, then northward and westward following the city limits to their intersection with Adams Slough at a point approximately 375 feet north of Airport Lane (SE 12th Pl). Continue in a northerly meander along the western edge of Adams Slough to the Youngs River dike along the north edge of the airport. Left along the dike to Holbrook Slough and south along the eastern edge of Holbrook Slough to the abandoned railroad right of way. Westward along the abandoned railroad right of way to NE King Ave. North along NE King Ave continuing northward until its extension would intersect with the Skipanon Channel. Cross the Skipanon Channel and run northward along the water's edge to the tip of the peninsula north of the lumber mill, then follow west and south along a line approximately 300 feet from the edge of high water to a tide gate on the dike north of the Warrenton Wastewater Treatment Plant. From here, continue northwesterly and northerly below the river side of the dike extending to Tansy Point, then northwesterly through that part of the industrial facility north of Tansy Point to the river side of the highest bank and continuing northwest on the river side of a line defined by the extension of the Warrenton Riverside Trail culminating at the northwestern corner of the BioProducts plant property. From here, the

waterborne boundary theoretically extends outward into the river approximately 2,200 feet to a point where it conforms with the city limits east and south to the point of beginning at the Lewis and Clark River Bridge.

Beginning at a point in the SE 1/4 Section 20, Township 8 Range approximately 80 feet south of the cul de sac of SE Kalmia Ave along the abandoned Wild Ace Lake Road in a southerly meander to the northern end of the southern extension of SE Juniper Ave. Then westerly 500 feet along the south property line of tax lot 810290000200 to the intersection of Delaura Beach Lane and Ridge Road. Continue north along the eastern edge of Ridge Rd. 2,600 feet to the northern property line of said tax lot, thence eastward to the point of beginning south of the Kalmia Ave cul de sac.

Beginning at the intersection of Alt. HWY 101 (HWY 104 Spur) and SE Dolphin Ave., (NW 1/4 Section 28, Township 8 Range 10N) continue south to Highway 101, Southeasterly along Highway 101 to the Skipanon River, and then in a northerly meander along the west bank of the Skipanon to the bridge at Alt. HWY 101 (HWY 104 Spur) then east 650 feet to the point of beginning.

Section 2. Discharge of Weapons:

Use of firearms is limited to shotguns for the purpose of hunting migratory game bird in the designated areas, as described above and shown on the attached map (Exhibit A), which is hereby made an integral part of this ordinance and adopted herewith.

Section 3. Repealed:

Ordinance Nos. 905-A and 990-A are hereby repealed.


Section 4. Effective Date:

This ordinance shall be in full force and effect 30 days after passage.

First Reading: February 9, 2016

Second Reading: February 23, 2016

ADOPTED by the City Commission of the City of Warrenton, Oregon, this 23rd Day of February 2016.



Mark Kujala, Mayor

ATTEST:




Linda Engbretson, CMC, City Recorder

Warrenton Waterfowl Hunting



 Open to Hunting by landowner permission

Exceptions to the prohibition against hunting within city limits apply to the three areas in Warrenton shown here. (A, B, & C)

 Building Footprints

 Warrenton City Limits

 Parks

 BldgFootprints

 Dike with Tide Gate

CITY OF WARRENTON  GIS

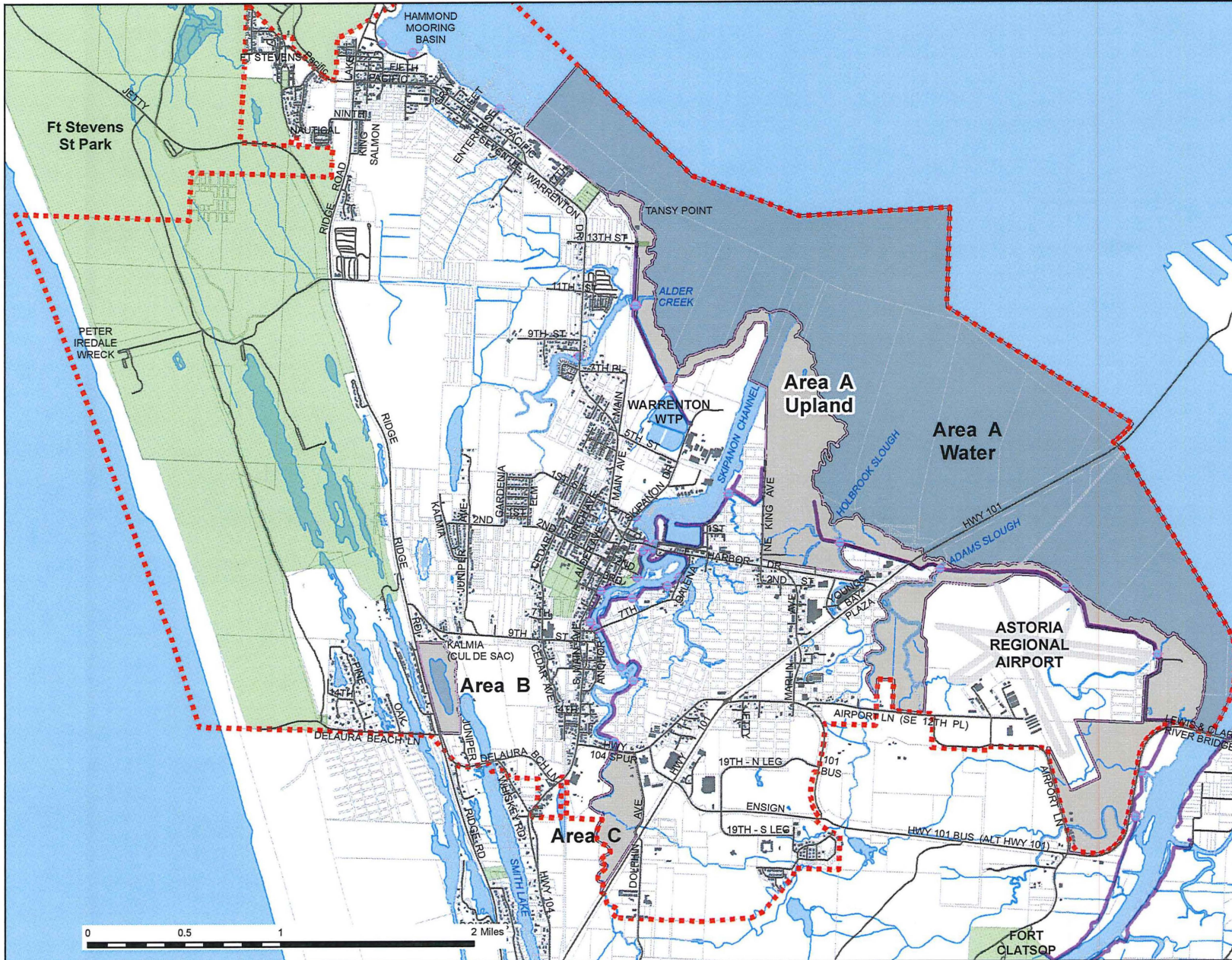


Exhibit A