

Part 1 of 2 Agenda Item A only

**OREGON
ENVIRONMENTAL QUALITY
COMMISSION MEETING
MATERIALS 01/30/2003**



**State of Oregon
Department of
Environmental
Quality**

This file is digitized in *color* using Optical Character Recognition (OCR) in a standard PDF format.

Standard PDF Creates PDF files to be printed to desktop printers or digital copiers, published on a CD, or sent to client as publishing proof. This set of options uses compression and downsampling to keep the file size down. However, it also embeds subsets of all (allowed) fonts used in the file, converts all colors to sRGB, and prints to a medium resolution. Window font subsets are not embedded by default. PDF files created with this settings file can be opened in Acrobat and Reader versions 6.0 and later.

**BEFORE THE ENVIRONMENTAL QUALITY COMMISSION
OF THE STATE OF OREGON**

| | |
|--|----------------------|
| In the Matter of Notice of Violation) | |
| and Assessment of Civil Penalties) | Final Contested |
| against Jackson & Son Distributors,) | Case Hearing Order |
| Inc., dba Jackson & Son Oil, Inc.) | |
|) | |
| Respondent) | No. NPM/T-NWR-00-164 |

On January 30, 2003, the Environmental Quality Commission considered the Department of Environmental Quality's petition for review of the Proposed Order issued by Hearing Officer Bruce Bybee on April 19, 2002, and incorporated herein as Attachment A. The Commission considered the exceptions and brief submitted by the Department and the Response submitted on behalf of the Respondent. The Commission also heard oral argument presented by Susan Greco on behalf of the Department and Larry Jackson on behalf of the Respondent.

The Commission affirms the Hearing Order of the Hearing Officer in all respects and incorporates by reference the Order herein as Attachment A.

Dated this 18th day of February, 2003.

Stephanie Hallock
Stephanie Hallock, Director
Department of Environmental Quality
On behalf of the
Environmental Quality Commission

Notice of Appeal Rights

RIGHT TO JUDICIAL REVIEW: You have the right to appeal this Order to the Oregon Court of Appeals pursuant to ORS 183.482. To appeal you must file a petition for judicial review with the Court of Appeals within 60 days from the day this Order was served on you. If this Order was personally delivered to you, the date of service is the day you received the Order. If this Order was mailed to you, the date of service is the day it was *mailed*, not the day you received it. If you do not file a petition for judicial review within the 60-day time period, you will lose your right to appeal.

Attachment A
GENE5830

Ref No.: G60595
Case No: 02-GAP-00020
Case Type: DEQ

STATE OF OREGON
Before the Hearing Officer Panel
For the
DEPT OF ENVIRONMENTAL QUALITY
875 Union Street NE
Salem, Oregon 97311

Dec Mailed: 04/19/02
Mailed by: DVL

HEARING DECISION

JACKSON & SONS OIL, INC.
LARRY JACKSON
84721 HAPPEL LN
SEASIDE OR 97138 3608

DEPT OF ENVIRONMENTAL QUALITY
811 SW 6TH AVE
PORTLAND OR 97204 1334

SUSAN GRECO
DEQ
811 SW 6TH AVE
PORTLAND OR 97204 1334

The following **HEARING DECISION** was served to the parties at their respective addresses.

**BEFORE THE HEARING OFFICER PANEL
for the
STATE OF OREGON
DEPARTMENT OF ENVIRONMENTAL QUALITY**

| | | |
|---|---|---------------------------------------|
| IN THE MATTER OF THE NOTICE OF VIOLATION AND ASSESSMENT OF A CIVIL PENALTY AGAINST: |) | PROPOSED ORDER |
| |) | |
| |) | |
| JACKSON & SON DISTRIBUTORS, INC. |) | Hearing Officer Panel Case No. G60595 |
| DBA JACKSON & SON OIL, INC. |) | Agency Case No. WPM/T-NWR-00-164 |

HISTORY OF THE CASE

On April 24, 2001, the Department of Environmental Quality ("DEQ" or the "Department") issued a Notice of Violation, Department Order, and Assessment of Civil Penalty (notice) against Jackson & Son Distributors, Inc. dba Jackson & Son Oil, Inc. ("Jackson" or the "respondent"). The Department's order found that Jackson violated provisions of DEQ law for having: 1) deposited a regulated substance into an underground storage tank (UST) that had not been issued a general permit registration certificate by DEQ, 2) operated out of a UST that had not been issued a general permit registration certificate by DEQ, 3) failed to decommission a UST that had not been issued a general permit registration certificate, 4) failed to obtain a permit prior to operating a UST, 5) failed to measure for the presence of a release prior to the permanent closure of a UST, 6) failed to provide both 3-day and 30-day working notices to DEQ before decommission of a UST, 7) failed to maintain a written record of the general permit registration certificate number for each UST into which it deposited a regulated substance, 8) failed to provide a written record of the total throughput for a UST into which a regulated substance had been deposited, and 9) failed to submit a completed decommissioning checklist within 30 days of the permanent closure of a UST. The Department's order also proposed to assess a civil penalty against Jackson in the amount of \$53,010.00 for having committed the above-enumerated violations.

In a letter dated May 8, 2001, Jackson submitted a written answer to the charges in the notice dated April 24, 2001, and requested a formal hearing.

On September 17, 2001, the Department submitted Agency Case No. WPM/T-NWR-00-164 to the Hearing Officer Panel for a contested case hearing.

On December 18, 2001, Administrative Law Judge Bybee conducted a contested case hearing in Portland, Oregon. Jackson appeared in the person of its president, Larry Jackson (Mr. Jackson). Mr. Jackson represented the respondent corporation at the hearing pursuant to ORS 183.457(1). The Department appeared and was represented by Susan Greco pursuant to ORS 183.450 and 182.452. Mr. Jackson, Stephanie Holmes, Greg Toran, Rob Hood, Les Carlough, and Alan Jacobson each testified at the hearing. After both parties made closing statements, the record closed.

STIPULATIONS

On the record, the Department and Jackson entered into the following stipulations:

- Issue One remains at issue. The civil penalty proposed for violation of Issue One is \$6,000.00.
- Issue Two is eliminated.
- Issue Three remains at issue. The civil penalty proposed for violation of Issue Three is \$1,317.00.
- Issue Four remains at issue. The civil penalty proposed for violation of Issue Four is \$33,000.00.
- Issue Five remains at issue. The civil penalty proposed for violation of Issue Five is \$1,600.00.
- Issue Six is eliminated.
- Issue Seven is eliminated.
- Issue Eight is eliminated.
- Issue Nine remains at issue. The civil penalty proposed for violation of Issue Nine is \$400.00.
- Each of the above unresolved alleged violations and related civil penalties concern the same 2,500 gallon, single-sided tank located at 84721 Happel Lane in Seaside, Oregon.

ISSUES

The issue before the Hearing Officer Panel is whether Jackson's 2,500 gallon single-wall, cylindrical steel tank (the "tank") located at 84721 Happel Lane in Seaside, Oregon met the definition of an Underground Storage Tank (UST). All other issues enumerated in DEQ's Notice of Violation, Department Order, and Assessment of Civil Penalty issued April 24, 2001,¹ are dependent upon Jackson's tank meeting the definition of a UST. Therefore, that preliminary issue is addressed first.

EVIDENTIARY RULING

On the day of the hearing, the Department submitted exhibits 1 – 41. The respondent submitted exhibits 42 – 51. All exhibits were admitted into the record with the exception of exhibits 46 – 49 upon the objection of the Department and the Administrative Law Judge's ruling.

FINDINGS OF FACT

1. In 1988, Jackson installed the tank on its property at 84721 Happel Lane in Seaside, Oregon. Jackson used the tank to store gasoline used at a filling station at the same location. (Ex. 16; Testimony of Mr. Jackson)

¹ (as amended by the parties' stipulations at the time of the hearing)

2. When installed in 1988, Jackson placed the tank on top of the naturally occurring ground. Jackson did not remove or disturb the soil or make an impression in the earth when positioning the tank. (Testimony of Mr. Jackson)
3. Jackson operated the tank as an aboveground steel tank. Functioning as an aboveground steel tank, the tank was subject to the provisions of the Oregon Uniform Fire Code. (Ex. 43; Testimony of Mr. Jackson)
4. There is insufficient evidence in the record to establish whether underground pipes connected to the tank, if any, would exceeded 10% of the volume of the tank and the underground pipes taken as a whole.
5. In October 1992, the State Fire Marshal inspected the tank and informed Jackson that pursuant to the provisions of the Oregon Uniform Fire Code, the tank was too close to the pumps at the filling station and would have to be relocated. (Ex. 16; Testimony of Mr. Jackson)
6. Jackson did not want to relocate the tank. Rather than relocate it, Jackson decided to convert the tank from an aboveground steel tank subject to the Oregon Uniform Fire Code, to an underground storage tank subject to Oregon's DEQ law. In an attempt to accomplish the conversion, Jackson had pea-gravel mounded around the tank. Pea-gravel is not a naturally occurring component of the ground upon which Jackson sat the tank. Once completed, the "berm" of pea-gravel came in contact with the tank's outer shell approximately half way up the exterior. From its highest point, the "berm" sloped down to the ground, extending between three and four feet from the sides of the tank. During the installation of the pea-gravel "berm", the tank was not moved, the soil around the tank was not removed or disturbed, nor was an impression made in the earth. The tank remained in its place on the surface of the naturally occurring ground. The only physical difference in the tank's condition was the addition of pea-gravel around all four sides of the tank's exterior. (Testimony of Mr. Jackson)
7. After mounding pea-gravel up around the exterior of the tank to create an artificial "berm", the tank continued to function as it always had—as an aboveground steel tank—fuel suppliers filled the tank employing delivery methods used to fill above ground steel tanks, and Jackson drained the tank using gravity flow as the principal method for drawing off the stored gasoline. (Testimony of Mr. Jackson)
8. After having pea-gravel shoveled around the tank, Jackson filed a UST permit application with DEQ on October 23, 1992. Thereafter, DEQ granted the permit. (Ex. 16)
9. About eight years later, on or about May 8, 2000, in response to a DEQ mandate that Jackson immediately cease to use the tank on its property located at 84721 Happel Lane in Seaside, Oregon, Mr. Jackson and his son manually shoveled away the pea-gravel from around the tank, completely exposing the sides of the tank. It took the two men approximately two hours to completely remove the pea-gravel. In the process of removing the pea-gravel from the sides of the tank, Mr. Jackson and his son did not move the tank or remove or disturb the soil upon which the tank sat. After removing the pea-gravel, the tank, not having been moved, existed in essentially the same condition as it had prior to 1992. (Testimony of Mr. Jackson)

10. On May 19, 2001, DEQ inspected the tank, and considered it to exist "out of the ground". Since the tank was "out of the ground", DEQ no longer regarded the tank as a UST. (Ex. 34; Testimony of Mr. Toran)

CONCLUSIONS OF LAW

The tank did not exist as a UST between the dates of October 1992 and May 8, 2000. Absent a UST, Issues One, Three, Four, Five, and Nine shall not be adjudicated further.

OPINION

BURDEN OF PROOF

ORS 183.450(2) provides, in part, "The burden of presenting evidence to support a position in a contested case rests on the proponent of the fact or position." As set forth above, the Department alleged that Jackson violated rules and regulations governing the use of USTs (provisions of OAR Chapter 340 and 40 CFR Part 280). The burden is on DEQ, as a state agency, to prove the alleged violations. See *Garton v. Real Estate Commissioner*, 127 Or App 340, 342 (1994).

UNDERGROUND STORAGE TANK

APPLICABLE LAW

OAR 340-150-0002 provides in part:

Except as otherwise modified or specified by these rules, the rules and regulations governing the technical standards, corrective actions, and financial responsibility requirements for owners and operators of underground storage tanks, prescribed by the United States Environmental Protection Agency in Title 40 CFR Part 280 * * * are adopted and prescribed by the Commission to be observed by all persons subject to ORS 466.706 through ORS 466.835, ORS 466.994, and ORS 466.995.

42 USC § 6991(1) provides:

For the purposes of this subchapter [t]he term "underground storage tank" means any one or combination of tanks (including underground pipes connected thereto) which is used to contain an accumulation of regulated substances, and the volume of which (including the volume of the underground pipes connected thereto) is 10 per centum or more *beneath the surface of the ground*. 42 USC § 6901(1) (1976 & Subtitle I 1984). (Emphasis added.)

DEFINING UST FOR PURPOSES OF APPLYING OAR CHAPTER 340

Before the tank can be considered a UST subject to regulation under OAR Chapter 340, DEQ must establish by a preponderance of the evidence, that the tank was 10 percent or more "beneath the surface of the ground". 40 CFR 280.12 (1988).

By administrative rule, DEQ adopted the definition of underground storage tank prescribed by the United States Environmental Protection Agency in Title 40 CFR Part 280. OAR 340-150-0002. Both the Federal statutes and rules characterize an "underground storage tank" as "beneath the surface of the ground". 42 USC § 6991(1); 40 CFR 280.12. The descriptive phrase "beneath the surface of the ground" is not given a specific or peculiar meaning by statute or rule.

In *PGE v. Bureau of Labor and Industries*, 317 Or 606 (1993), the Oregon Supreme Court articulated a structure for analyzing the meaning of a statute. In order to discern the intent of the legislature in enacting a statute, a court's first level of analysis is to examine both the text and context of the statute, and if the legislature's intent is clear from such an analysis, further inquiry is unnecessary. The same process is used to interpret rules. See *McLean v. Buck Medical Services Inc.*, 157 Or App 563, 572 (1998); *Abu-Adas v. Employment Dept.*, 325 Or 480, 485 (1997); *Perlenfein and Perlenfein*, 316 Or 16, 20 (1993). By adopting 42 USC § 6991(1) by reference into OAR 340-150-0002, DEQ's intent was made clear: UST means a tank, including any underground pipes connected thereto, that is 10 % or more *beneath the surface of the ground*.


When Jackson originally situated the tank on its property in 1988, it was positioned in such a way so as to rest on top of the naturally occurring ground; it did not remove or disturb the soil or make an impression in the earth. Therefore, in 1988, the tank was not beneath the surface of the ground; rather, it rested *on* the surface of the ground. At no time since its original placement has the tank been moved or adjusted. The tank has remained stationary, resting on the surface of the ground. Also in support of a conclusion that the tank has existed at all times as an aboveground steel tank, the record reflects that, even after the addition of the pea-gravel, the tank continued to function as an aboveground tank. Fuel suppliers filled the tank employing delivery methods used to fill aboveground tanks, and Jackson drained the tank using gravity flow as the principal method for drawing off the stored gasoline. Since 10 % of the tank has never existed beneath the surface of the ground, it was never a UST.

IMPOSITION OF A CIVIL PENALTY

During all times at issue, the tank located at 84721 Happel Lane in Seaside, Oregon existed as an aboveground steel tank subject to the provisions of the Oregon Uniform Fire Code. Therefore, with respect to issues related to the placement, maintenance, use, and decommission of a UST, Jackson was not obligated to comply with DEQ's rules and regulations pertaining to USTs. Therefore, Jackson is not subject to the imposition of civil penalties for violating provisions of OAR Chapter 340.

PROPOSED ORDER

IT IS HEREBY PROPOSED THAT: The Notice of Violation, Department Order and Assessment of Civil Penalty sent to the respondent on April 24, 2001 be set aside. The respondent did not maintain an underground storage tank (UST). Therefore, Jackson and Son Distributors, Inc. was not subject to the provisions of OAR Chapter 340 for purposes of the 2,500 gallon single-wall, cylindrical steel tank located at 84721 Happel Lane in Seaside, Oregon.



Vance Bybee, Administrative Law Judge
Hearing Officer Panel

Dated this 19th day of April, 2002.

APPEAL PROCEDURE

If you are not satisfied with this decision, you have the right to have the decision reviewed by the Oregon Environmental Quality Commission. To have the decision reviewed, you must file a "Petition for Review" within 30 days of the date this order is served on you as provided in Oregon Administrative Rule (OAR) 340-011-0132(1) and (2). The Petition for Review must be filed with:

Environmental Quality Commission
c/o Stephanie Hallock, Director, DEQ
811 SW Sixth Avenue
Portland, OR 97204.

Within 30 days of filing the Petition for Review, you must also file exceptions and a brief as in provided in OAR 340-011-0132(3). If the petition, exceptions and brief are filed in a timely manner, the Commission will set the matter for oral argument and notify you of the time and place of the Commission's meeting. The requirements for filing a petition, exceptions and briefs are set out in OAR 340-011-0132.

Unless you timely and appropriately file a Petition for Review as set forth above, this Proposed Order becomes the Final Order of the Environmental Quality Commission 30 days from the date of service on you of this Proposed Order. If you wish to appeal the Final Order, you have 60 days from the date the Proposed Order becomes the Final Order to file a petition for review with the Oregon Court of Appeals. See ORS 183.400 et. seq.

CERTIFICATE OF SERVICE

RE: In the matter of JACKSON & SONS OIL, INC.
Reference No. G60595


I HEREBY CERTIFY that I have made service of copies of the foregoing Hearing Decision upon the following parties by causing them to be mailed in the United States Post Office at Salem, Oregon, on 04/19/02 by United States Mail and Certified Mail, a true, exact and full copy thereof, enclosed in an envelope with postage thereon prepaid, addressed to:

VIA CERTIFIED MAIL & FIRST CLASS MAIL:

JACKSON & SONS OIL, INC.
LARRY JACKSON
84721 HAPPEL LN
SEASIDE OR 97138 3608

DEPT OF ENVIRONMENTAL QUALITY
811 SW 6TH AVE
PORTLAND OR 97204 1334

SUSAN GRECO
DEQ
811 SW 6TH AVE
PORTLAND OR 97204 1334



Denise Lewis
Contested Case Coordinator
Hearing Officer Panel
(503) 947-1313 (voice)
(503) 947-1795 (fax)

State of Oregon
Department of Environmental Quality

Memorandum

Date: January 9, 2003
To: Environmental Quality Commission
From: Stephanie Hallock, Director *A. Hallock*
Subject: Agenda Item A, Action Item: Appeal of Proposed Order in the Matter of Jackson & Son Distributors, Inc. doing business as Jackson & Sons Oil, Inc., Case No. WPM/T-NWR-00-164

Statement of Purpose On May 3, 2002, the Department appealed a Proposed Order (Attachment H), dated April 19, 2002. The Proposed Order found that Jackson & Son was not required to comply with the Department's rules and regulations regarding underground storage tanks because the tank in question did not meet the definition of an UST.

Background The findings of fact made by the hearing officer are summarized as follows:

In 1988, Jackson & Son installed a 2500 gallon aboveground tank to store gasoline at 84721 Happel Lane in Seaside, Oregon. In 1992, following an inspection by the State Fire Marshal during which Jackson & Son was informed that the tank did not comply with the Oregon Uniform Fire Code distance requirements, Jackson & Son mounded pea gravel around the sides of the tanks covering approximately 50 percent of the tank. That same month, Jackson & Son applied for and obtained an underground storage tank operating permit from the Department.

On May 8, 2000, Jackson & Son removed the pea gravel after receiving notice from the Department to stop using the tank. During an inspection by the Department on May 19, 2000¹, the Department considered the tank to exist out of the ground and no longer regarded the tank to be an UST.

On April 24, 2001, the Department issued a Notice of Violation, Department Order and Assessment of Civil Penalty to Jackson & Son alleging nine violations and assessing a civil penalty for six of those violations in the amount of \$53,010. Jackson & Son appealed and a contested case hearing was held on December 18, 2001.

¹ The hearing officer's finding of fact erroneously stated that an inspection by the Department occurred on May 19, 2001 (See page 4 of Attachment H). The inspection actually occurred on May 19, 2000 (See Attachment I, Hearing Exhibits 34 and 36).

The hearing officer held that the phrase 'beneath the surface of the ground' as used in the definition of underground storage tank in 40 CFR 280.12, was not given a specific meaning. As such, the hearing officer determined that the phrase meant that the tank must be beneath the naturally occurring ground surface. The hearing officer held that since Jackson & Son had not placed the tank beneath the natural occurring ground surface, the tank was not an underground storage tank and thus not subject to the Department's laws.

In its Briefs, the Department took exception to the Proposed Order as follows:
(1) The hearing officer was incorrect in finding that the Department and Jackson & Son had stipulated to the withdrawal of violations six through eight; and
(2) The hearing officer incorrectly applied the law in finding that the tank did not meet the definition of underground storage tank because it was not placed 'beneath the surface of the ground'.

The Department requested that the Commission find that the tank was an underground storage tank under the Department's rules and remand the matter to the hearing officer to determine whether violations one and three through nine occurred and the appropriate civil penalty for each violation. (See Attachment B and D.)

Jackson & Son, in its Briefs, replied that:

- (1) The Department agreed to the withdrawal of violations six through eight during the hearing based on the evidence presented; and
- (2) The hearing officer's interpretation of 'beneath the surface of the ground' was based on common sense and should be upheld. (See Attachment A and C.)

**EQC Action
Alternatives**

The Commission can:

- (1) As requested by the Department, find that the tank is an underground storage tank and remand the matter to the hearing officer for determination of whether the violations one and three through nine had occurred; or
- (2) Uphold the hearing officer's Proposed Order determining that the tank was not an underground storage tank and Jackson & Son is not liable for a civil penalty for failure to comply with the Department's laws.

When reviewing the proposed order, including the recommended findings of fact and conclusions of law, the Commission may substitute its judgment for

that of the Hearing Officer except as noted below.² The proposed order was issued under the statutes and rules governing the Hearing Officer Panel Pilot Project³, which requires that all hearings be conducted by a hearing officer appointed to the panel. The Commission's authority to review and reverse the hearing officer's decision is limited by the statutes and the rules of the Department of Justice that implement the project.⁴

The most important limitations are as follows:

- (1) The Commission may not modify the form of the proposed order in any substantial manner without identifying and explaining the modifications.⁵
- (2) The Commission may not modify a recommended finding of historical fact unless it finds that the recommended finding is not supported by a preponderance of the evidence.⁶ Accordingly, the Commission may not modify any historical fact unless it has reviewed the entire record or at least all portions of the record that are relevant to the finding.
- (3) The Commission may not consider any new or additional evidence, but may only remand the matter to the Hearing Officer to take the evidence.⁷

In addition, the Department has set forth in its own rules a number of other procedural provisions, including:

- (1) The Commission will not consider matters not raised before the hearing officer unless it is necessary to prevent a manifest injustice.⁸
- (2) The Commission will not remand a matter to the hearing officer to consider new or additional facts unless the proponent of the new evidence has properly filed a written motion explaining why the evidence was not presented to the hearing officer.⁹

Attachments

- A. Jackson & Son Brief, dated August 12, 2002.
- B. Department's Reply Brief, dated July 16, 2002.
- C. Jackson & Son Brief, dated June 27, 2002.

² OAR 340-011-0132.

³ Or Laws 1999 Chapter 849.

⁴ *Id.* at § 5(2); § 9(6).

⁵ *Id.* at § 12(2).

⁶ *Id.* at § 12(3). A historical fact is a determination that an event did or did not occur or that a circumstance or status did or did not exist either before or at the time of the hearing.

⁷ *Id.* at § 8; OAR 137-003-0655(4).

⁸ OAR 340-011-132(3)(a).


⁹ *Id.* at (4).

- D. Department's Exceptions and Brief, dated June 3, 2002.
- E. Letter from Mikell O'Mealy dated May 9, 2002.
- F. Letter from Mikell O'Mealy, dated May 6, 2002.
- G. Department's Petition for Review, dated May 3, 2002.
- H. Proposed Order, dated April 19, 2002.
- I. Exhibits from Hearing of December 18, 2001.
 - 1. Notice of Violation, Department Order and Assessment of Civil Penalty, dated April 24, 2001.
 - 2. Jackson & Son Answer and Request for Hearing, dated May 8, 2001.
 - 3. Notice of Hearing, dated October 26, 2001
 - 4. Notice of Contested Case Rights and Procedures.
 - 5. Revised Exhibit 1C.
 - 6. Email from Stephanie Holmes, dated April 5, 2000.
 - 7. Upgrade Certification Form, dated August 24, 1998.
 - 8. Department Mailing entitled Decommissioning Reminder, dated December 6, 1999.
 - 9. Department Mailing entitled Don't Wait until December 1999 to Decommission', dated August 20, 1999.
 - 10. Department Mailing entitled 30-Day Notice of Intent to Decommission, dated January 13, 1999.
 - 11. Memo to Distributors, dated August 26, 1998.
 - 12. Memo to Distributors, dated October 23, 1998.
 - 13. Memo to Distributors, dated December 18, 1998.
 - 14. Notice of Noncompliance, dated February 23, 2000.
 - 15. EPA Publication entitled Musts for USTs.
 - 16. Note to File and Permit Application, dated November 5, 1992.
 - 17. Telephone Note, dated March 28, 2000.
 - 18. UST Retrofitting or Upgrading Checklist, dated March 31, 2000.
 - 19. Corrective Action Response Checklist, dated March 31, 2000.
 - 20. Supervisor and Service Provider License Query and Alan Jacobsen UST Service Provider License.
 - 21. Telephone Note, dated April 12, 2000.
 - 22. Letter to Jackson & Son, dated April 12, 2000.
 - 23. Note from Jackson & Son.
 - 24. Pictures, dated April 14, 2000.
 - 25. General Permit Registration Form to Operate and Two General Permit Registration Certificate to Operate USTs.
 - 26. Undated Invoice.
 - 27. Tank Tightness Test Results, dated August 9, 1995.
 - 28. UST Program – Frequently Asked Questions, dated November 27, 2001.

29. Department Publication entitled Inventory Control and Record Reconciliation.
30. Memo to Facility File, dated April 17, 2000.
31. Notice of Noncompliance, dated April 19, 2000.
32. Notice of Noncompliance, dated April 27, 2000.
33. Letter from Jackson & Son, dated April 28, 2000.
34. UST Field Inspection Report and attached pictures, dated May 19, 2000.
35. Letter from Jackson & Son, dated June 12, 2000.
36. Notice of Noncompliance, dated June 26, 2000.
37. Fax from Jackson & Son, dated June 27, 2001.
38. UST Field Inspection Report, dated April 14, 2000.
39. Memo to Facility File, dated April 17, 2000.
40. Well Log Report, dated April 17, 2000.
41. Economic Benefit Calculation, dated December 13, 2001.
42. Decommissioning Report, dated April 13, 2000.
43. Oregon Uniform Fire Code, dated April 30, 1998 and documentation regarding a property located at 511 Garibaldi Street, Garibaldi Oregon.
44. Soil Sampling Report, dated July 16, 2001.
45. News Release, dated May 8, 2001.
46. Offered by Jackson & Son, but not entered into the record.
47. Offered by Jackson & Son, but not entered into the record.
48. Offered by Jackson & Son, but not entered into the record.
49. Offered by Jackson & Son, but not entered into the record.
50. Hearing Decision and Commission Contested Case Order regarding Dan's Ukiyah Service.
51. Letter from Water Resources Department, dated August 9, 2000.

Documents Available Upon Request OAR Chapter 340, Divisions 11, 12 and 150, OAR Chapter 137, Division 003 and ORS Chapter 468

Report Prepared By:



Mikell O'Mealy
Assistant to the Commission
Phone: (503) 229-5301

JACKSON & SON OIL
76 PRODUCTS COMPANY – BRANDED 76 LUBES
ASTORIA • SEASIDE • TILLAMOOK

MEMBER OF CFN
24 HOUR CARD – LOCK

84721 Happel Lane
Seaside, OR 97138
1-800-962-9009

Tel. 503-738-5833
Fax 503-717-4189

“Fuel Around With Us”

August 12, 2002

BEFORE THE ENVIRONMENTAL QUALITY COMMISSION
OF THE STATE OF OREGON

IN THE MATTER OF:
OREGON DEPARTMENT OF ENVIRONMENTAL QUALITY
AGENCY CASE #WPM/T-NWR-00-164

THE ENVIRONMENTAL QUALITY COMMISSION OF THE STATE OF OREGON
C/O: MIKELL O’MEALY
811 SW SIXTH AVE.
PORTLAND, OR. 97204

Attached for your review is Jackson & Son Oil’s response in brief concerning the Department of Environmental Quality’s request for oral arguments to be heard before the Commission regarding case #WPM/T-NWR-00-164. Pursuant to the law, we are requesting the Commission to deny the DEQ’s request for oral arguments.

The Commission may refuse to hear this appeal by the DEQ, and uphold the Administrative Courts decision in this matter. It is our opinion that the exceptions and briefs filed by the DEQ in response to the court ruling are absents of fact and has no basis to warrant an appeal before the Commission.

On July 16, 2002 we received the DEQ’s reply brief with exceptions to our response pertaining to our exceptions and briefs, which was filed before the commission on June 27, 2002. The following is our response to each of their exceptions.

DEQ Exception #1 – *“The hearing officer was incorrect in finding that Respondent and the Department stipulated to the withdrawal of violation numbered six through eight.”*

The Administrative Judge understood that the DEQ had no other recourse but to agree to the withdrawal of violations numbered six through eight. Although the DEQ did not admit or agree to the

withdrawal, it was understood by all parties that these violations never occurred and were unmerited. The basis for this fact is that the tank in question was never an underground storage tank. Therefore, Jackson and Son Oil was never subject to the provisions of *OAR Chapter 340* and as a result Jackson and Son Oil is not subject to the imposition of civil fines and penalties for violating provisions of *OAR Chapter 340*. In short, violations numbered six through eight (along with the other violations) never occurred because the tank was never an underground storage tank and could not be regulated by the DEQ.

DEQ Exception #2 – “The hearing officer incorrectly applied the law in finding that the tank did not meet the definition of an underground storage tank because it was not placed “beneath the surface of the ground”.”

If the Administrative Judge’s ruling on this matter was incorrect, the DEQ is insinuating that Judge Bybee does not know or understand the UST law as defined by the Federal USEPA Code Title 40 CFR Part 280. The DEQ incorrectly applies OAR Chapter 340-40-280.12 to the applied Federal Statute in this case. According to the DEQ’s assertion, they are right and everyone else is wrong.

The DEQ agrees that the tank was not beneath the surface on the ground, by stating “The Department agrees with the hearing officer’s finding that the tank was not beneath the ground surface”. The fact is the tank was never even in contact with the natural surface of the ground because it sat on railroad ties, which were placed on the ground. The judge didn’t have to use common sense in this case because the facts prove, by definition of the law, that this tank was not an underground storage tank.

The DEQ argues that pea gravel is an earthen material by stating, “Pea gravel is an earthen material in that it is naturally occurring mixture of certain size and shape of rock.” The fact is that pea gravel is manually dredged and filtered to obtain specific sizes and types of rock suitable for its purpose. It is not naturally occurring as it is sold. Pea gravel is not a naturally occurring substance and can’t be found anywhere near our facility where we placed the tank in question. DEQ argues that just because it is made out of earthen material it qualifies as an earthen material. If that is the case, then everything on this planet, including air, is an earthen material because everything on earth has is made up of atoms and molecules that are naturally occurring substances. Technically, oxygen is an earthen material. Therefore, according to the DEQ, every single tank on this planet should qualify as an underground storage tank because the oxygen would cover ten percent or more of the tank. Whether we bermed the tank with pea gravel or used shredded rubber tires, it wouldn’t have made a difference according to the DEQ.

The DEQ claims that pea gravel "most likely" would prevent the immediate detection of a release from a tank. The DEQ in has no factual basis this case, they are stipulating. Anyone with any experience with pea gravel will tell you that where the flow of liquid is required and not to be restricted (such as septic field systems), pea gravel is used in those applications because it does not compact to itself and therefore will not hold liquid. It' purpose is to allow liquid to pass through it. It is used as drainage rock.

The DEQ 's assertion that Jackson and Son Oil intended to avoid compliance with the Oregon Uniform Fire Code is a false accusation. They want the Commission to believe that we were intentionally trying to avoid compliance. The only thing that Jackson and Son Oil is guilty of is trying to comply with all Governmental rules and regulations. Jackson and Son Oil received faulty information pertaining to distance requirements for above ground tanks by the State Fire Marshall's office and acted on it. Jackson and Son Oil has always strived to meet and comply with all agency's regulatory requirements. To suggest otherwise is nothing short of defaming our company.

All alleged facts and arguments filed by the DEQ in this case are contemptuous and are lacking evidence to support their assertions. The DEQ's arguments to the Commission on appeal to hear this case is nothing more than a waste of valuable time and resources on the part of the Commission and Jackson and Son Oil. Therefore we respectfully request that the Commission deny the DEQ an appeal and hearing for oral argument in this matter.



Larry Jackson

President

Jackson and Son Oil, Inc.

Dated this 12 day of August, 2002.



Oregon

John A. Kitzhaber, M.D., Governor

Department of Environmental Quality

811 SW Sixth Avenue

Portland, OR 97204-1390

(503) 229-5696

TTY (503) 229-6993

July 16, 2002

Environmental Quality Commission
c/o Mikell O'Meay, Assistant to the Director
811 S.W. 6th Avenue
Portland OR 97204

RE: Jackson & Sons Distributors, Inc. dba
Jackson & Son Oil, Inc.
Case no. Wpm/T-NWR-00-164

Dear Ms. O'Mealy;

Attached you will find the Department's Reply Brief pursuant to OAR 340-011-0132. A copy of this Brief was mailed to Respondent on the date above. According to that rule, this matter may now be scheduled for an Environmental Quality Commission meeting for oral argument.

Thank you for your consideration.

Sincerely,


Susan M. Greco
Environmental Law Specialist

Enclosure

cc: Greg Toran NWR, DEQ

Larry Jackson, President, Jackson & Son Oil, Inc., 84721 Happel Lane, Seaside OR
97138

Attachment B

BEFORE THE ENVIRONMENTAL QUALITY COMMISSION
OF THE STATE OF OREGON

1
2 IN THE MATTER OF:) DEPARTMENT'S REPLY BRIEF
3 JACKSON & SONS DISTRIBUTORS, INC.,)
4 an Oregon corporation, doing business as)
5 JACKSON & SON OIL, INC.) NO. WPM/T-NWR-00-164
6 Respondent) CLATSOP COUNTY

7 On June 28, 2002, the Environmental Quality Commission (the Commission) received
8 Respondent's Answering Brief. The Department's reply is outlined following each of the
9 Department's exceptions below.

10 Department's Exception #1: The hearing officer was incorrect in finding that Respondent
11 and the Department stipulated to the withdrawal of violations numbered six through eight.

12 Respondent claims that the Department "had no choice but to agree to withdrawal of these
13 violations when presented with the indisputable facts and evidence in the presence of' the hearing
14 officer. *See Respondent's Brief, page 3.* Respondent erroneously believes that the hearing officer
15 made a determination that the facts do not support the three violations when, in fact, the hearing
16 officer made a finding that the Department had stipulated to the withdrawal of the three violations.
17 The hearing officer made no determination regarding whether the evidence in the record showed
18 that, more likely than not, the violations occurred. A stipulation requires a mutual agreement
19 between the two parties and the Department did not enter into such an agreement either prior to or
20 during the hearing. There is no evidence in the record to support the hearing officer's finding of a
21 stipulation to withdraw these violations.

22 Department's Exception #2: The hearing officer incorrectly applied the law in finding that
23 the tank did not meet the definition of an underground storage tank because it was not placed
24 "beneath the surface of the ground".

25 Respondent argued that the hearing officer was correct in finding that the tank was not an
26 underground storage tank because (1) the hearing officer merely used common sense in its
27 interpretation of Department's regulations when determining that if a tank sits on top of the ground,
it is not beneath the surface of the ground, (2) pea gravel is not an earthen material, (3) Respondent

1 did not intend to convert the tank to an underground storage tank, and (4) Respondent's Answer
2 denied all the violations and facts contained in the Notice and as such, the issue of whether the tank
3 was an underground storage tank was placed at issue.

4 (1) Common sense did not factor into the hearing officer's failure to apply the
5 Commission's rules to this matter. The hearing officer erred when it stated that "the descriptive
6 phrase 'beneath the surface of the ground' is not given a specific or peculiar meaning by statute or
7 rule." *Hearing Order, page 5.* The Commission adopted federal regulations which define both
8 underground storage tank and beneath the surface of the ground. *OAR 340-15-0010 adopting by*
9 *reference 40 CFR 280.12.* The Department agrees with the hearing officer's finding that the tank
10 was not beneath the ground surface, but the facts in this case, as determined by the hearing officer,
11 clearly show that more than ten percent of the tank was otherwise covered with earthen materials
12 thus meeting the definition of underground storage tank under the Commission's rules. *See*
13 *Hearing Exhibit 24.*

14 (2) Respondent argues that the pea gravel is not an earthen material. Pea gravel is
15 gravel which is of a certain size and shape. Gravel is defined by the American Heritage
16 Dictionary as "any consolidated mixture of rock fragments or pebbles." Rock is defined as "any
17 relatively hard **naturally occurring** mass of mineral or petrified matter." Pea gravel is an earthen
18 material in that it is naturally occurring mixture of a certain size and shape of rock. Similar to
19 sand, the use of pea gravel, especially when the tank is in direct contact with the earth, would,
20 most likely, prevent the immediate detection of a release from the tank. *See Department's*
21 *Exceptions and Brief, page 4, lines 6-14.*

22 (3) Respondent next argues that the tank was not an underground storage tank in that
23 Respondent did not intend to avoid compliance with the Oregon Uniform Fire Code by covering a
24 portion of the tank with gravel. Respondent suggests that support for this can be found in its
25 continued use of methods for filling and dispensing fuel from the tank which were more consistent
26 with methods used for above ground tanks.

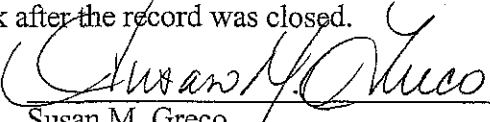
1 The hearing officer found that Respondent, by covering a portion of the tank with earthen
2 materials, intended to convert the tank from an above ground tank to an underground storage
3 tank. *See Proposed Order, page 3.* The Department can only presume that Respondent is arguing
4 that this finding of fact should be reversed or modified by the Commission. While the
5 Commission may reverse or modify a hearing officer's finding of fact, it can do so only if it finds
6 that the finding is not supported by a preponderance of the evidence in the hearing record. *OAR*
7 *137-003-0665(4).*

8 Petroleum storage tanks are regulated in one of two ways – either as an above ground
9 tank or as an underground storage tank. Above ground tanks are regulated by the State Fire
10 Marshall under the Oregon Uniform Fire Code; underground storage tanks are regulated by the
11 Department under the Commission's statutes and rules. As stated by Respondent in its brief, in
12 1992, it discovered that the location of the tank did not meet the distance requirements of what
13 Respondent believed was in the Oregon Uniform Fire Code. Respondent did not wish to relocate
14 the tank. Regardless of whether Respondent was accurate in its understanding of the Oregon
15 Uniform Fire Code, Respondent intended to avoid relocating the tank and, as such, intended to
16 avoid compliance with what it believed the Oregon Uniform Fire Code to require. Respondent's
17 actions indicate a conscious choice between two possible regulatory schemes and Respondent
18 clearly chose to have the tank be regulated by the Commission's statutes and rules as an
19 underground storage tank.

20 (4) Finally, Respondent argues that, in its Answer and at the hearing, all the alleged
21 violations and facts were denied by Respondent. Respondent did not, in its Answer, deny that the
22 tank was an underground storage tank. In fact, Respondent refers to the tank throughout its Answer
23 as an 'UST'. *See Hearing Exhibit 2.* Additionally, the record shows that Respondent did not raise
24 this issue at the hearing. Instead, the hearing officer, on its own accord, determined that the tank
25 was not an underground storage tank after the record was closed.

26
27
Date

7/16/02


Susan M. Greco
Environmental Law Specialist

JACKSON & SON OIL
76 PRODUCTS COMPANY – BRANDED 76 LUBES
ASTORIA • SEASIDE • TILLAMOOK

MEMBER OF CFN
24 HOUR CARD – LOCK

84721 Happel Lane
Seaside, OR 97138
1-800-962-9009

Tel. 503-738-5833
Fax 503-717-4189

“Fuel Around With Us”

June 27, 2002

BEFORE THE ENVIRONMENTAL QUALITY COMMISSION
OF THE STATE OF OREGON

IN THE MATTER OF:
OREGON DEPARTMENT OF ENVIRONMENTAL QUALITY
EXCEPTIONS AND BRIEF
FILED IN RESPOSE TO HEARING OFFICER PANEL
AGENCY CASE #WPM/T-NWR-00-164

THE ENVIRONMENTAL QUALITY COMMISSION OF THE STATE OF OREGON
C/O: MIKELL O’MEALY
811 SW SIXTH AVE.
PORTLAND, OR. 97204

Jackson and Son Oil, Inc., does hereby submit this response and brief to the Environmental Quality Commission for its consideration to deny the appeal by the Department of Environmental Quality (DEQ), and to abide by the ruling of the Hearing Officer Panel Administrative Law Judge.

I. CASE HISTORY

On April 24, 2001, the DEQ did issue notice to Jackson and Son Oil, Inc. of nine violations pertaining to a 2,500-gallon tank used for Commercial Cardlock Fueling at our bulk plant site located at 84721 Happel Lane in Seaside, Oregon. The DEQ assessed civil penalties totaling \$53,010. All violations addressed in the DEQ’s exceptions and brief detailed case history were denied and challenged by Jackson and Son Oil. Jackson and Son Oil, represented by Larry and Casey Jackson, appealed and contested the case before Administrative Law Judge Vance Bybee on December 18, 2001. Upon admission and review of the facts submitted in this case, Judge Bybee ruled in favor of Jackson and Son Oil. His rule of fact stated that the 2,500-gallon tank in question did not meet the definition of an

underground storage tank (UST), as stated in *CODE 42 USC 6991(1)*. Judge Bybee therefore rejected the DEQ's imposition of civil fines and penalties in this case.

II. RESPONSE AND REQUESTED COMMISSION ACTION

Jackson and Son Oil, requests that the Commission adopt and let stand the Administrative Judge's ruling. The findings of Judge Vance Bybee were accurate and correct with the fact of law in this case. There should not be a review and hearing by the Commission of the Judge's ruling, as requested by the DEQ.

III. FINDINGS OF FACT

Jackson and Son Oil, by paying the UST fees issued by DEQ since 1992 for the 2,500-gallon tank in question, in no way constitutes an agreement or divulgence by Jackson and Son Oil that that tank was a UST. Jackson and Son Oil did not realize it way paying these fees on a tank that **by law** did not meet the definition of a UST. The DEQ's approval of the tank in 1992 as a UST was incorrect and the collection of the fees thereafter were also erroneous, based on the fact that the tank failed to meet the guidelines and definition of a UST in 1992. The fact is that DEQ failed to properly assess and classify the tank prior to its qualification as a UST in 1992. The 2,500-gallon tank should have never been classified and accepted by DEQ as a UST, therefore the DEQ should have never had any jurisdiction or regulations pertaining to that tank. Therefore, Jackson and Son Oil was never subject to the provisions of *OAR Chapter 340* and as a result Jackson and Son Oil is not subject to the imposition of civil fines and penalties for violating provisions of *OAR Chapter 340*.

IV. RESPONSE TO EXCEPTIONS

Jackson and Son Oil raises the following arguments to the DEQ's exceptions in the proposed order:

Response to Exception #1

The DEQ did in fact withdraw the alleged violations numbered six through eight. The facts in this case prove that.

Violation #6: Failing to provide 30 day and 72 hour notice prior to decommissioning a UST. No penalty was assessed. No facts were presented by the DEQ that this violation occurred. Jackson and Son Oil presented evidence proving that one cannot properly decommission a UST by changing the status of a tank while the subject tank is in operation as an above ground tank (AGT).

Violation #7: Failing to maintain written record of permit certification numbers for each UST that Jackson and Son Oil deposited regulated substance into. No civil penalty was assessed. Jackson and Son Oil presented facts that proved this alleged violation had no merit.

Violation #8: Failure to provide a written records of the total throughput for a UST that Jackson and Son Oil deposited a regulated substance. No civil penalty was assessed. Jackson and Son Oil proved that this violation never occurred by the presentation of factual evidence.

The DEQ had no choice but to agree to the withdrawal of these violations when presented with the indisputable facts and evidence in the presence of Hearing Officer Administrative Law Judge Vance Bybee, pertaining to alleged violations 6 through 8.

Response to Exception #2

The Hearing Officer, Judge Bybee, did properly apply the law when he ruled that the subject 2,500-gallon tank was not a UST. According to applicable law, a UST is defined as:

42 USC § 6991(1) provides:

For the purposes of this subchapter [t]he term “underground storage tank” means any one or combination of tanks (including underground pipes connected thereto) which is used to contain an accumulation of regulated substances, and the volume of which (including the volume of the underground pipes connected thereto) is 10 per centum or more *beneath the surface of the ground*. 42 USC § 6901(1) (1976 & Subtitle I 1984). (Emphasis added.)

The 2,500-gallon tank, located at 84721 Happel Lane in Seaside, Oregon does not meet the definition as an underground storage tank described above and therefore cannot be considered a UST subject to regulation under *OAR Chapter 340*.

The Hearing Officer’s interpretation is consistent with the underground storage tank law and is in the public’s interest. The public expects our Governmental Agencies to use common sense when adopting and enforcing regulatory policy. Judge Bybee was accurate when defining the 2,500-gallon tank as an **above ground tank** because it **sits on top of the ground**. Pea gravel is not an earthen material. It is dredged and screened by machinery which results in a small, round, smooth rock that does not compact to itself. Pea gravel allows liquid to drain through and does not absorb or hold any liquids including regulated substances. Although Jackson and Son Oil proved at the hearing on more than one account that there was never any release of regulatory substances from the tank, if any leakage were to have occurred, the liquid (gasoline) would have flowed through the pea gravel out onto the surface of the ground. Once there, it would have easily been detected by sight and smell. The ruling by the hearing officer directed the DEQ to use common sense in its interpretation of their rules and

regulations, which Judge Bybee determined were unreasonable and without logic with regard to this case.

Jackson and Son Oil, in 1987, originally installed the 2,500-gallon steel tank as an above ground tank and its intended use for the duration of that tank was to operate it as an above ground tank. The tank was originally installed and fitted for top fill, which is consistent with above ground tanks. At no time was the filling of this tank subject to the UST filling requirements prior to 1999. After that date the tank was top filled using a hose and nozzle, just as it had been ever since installation in 1987. The tank was never filled using methods consistent with UST's.

There was never any intention by Jackson and Son Oil to avoid compliance with the Oregon Uniform Fire Code. In 1992, Jackson and Son Oil received faulty information by the Oregon State Fire Marshals Office that this tank did not meet distance requirements for commercial vehicle fueling from storage tank to pump island. Jackson and Son Oil was then told to berm the tank with pea gravel in order to come into compliance with regards to the Uniform Fire Code. We promptly complied with the Fire Marshals request. Jackson and Son Oil, at that time, did not know that the tank, when originally installed, did in fact meet all of the requirements set forth in the Uniform Fire Code. After the tank was bermed with pea gravel, Jackson and Son Oil was informed by the UST Division of the DEQ that this tank was now an underground tank and needed to comply with their UST regulations.


Jackson and Son Oil was told by the DEQ that the tank in question was a UST. Jackson and Son Oil relied on the DEQ to provide us with accurate information and proper guidance in order to be in compliance with their rules and regulations. In this aspect, the DEQ failed to do either by not correctly knowing the facts of law in determining what constitutes a UST.

V. CONCLUSIONS

In conclusion, Jackson and Son Oil agrees with the Hearing Officers findings that the 2,500-gallon tank was never a UST based on the simple fact that it was placed on top of the ground and not below the surface of the ground and the methods used for filling have always been consistent with above ground tanks. The 2,500-gallon tank should have never been classified and accepted by DEQ as a UST. Therefore, Jackson and Son Oil was never subject to the provisions of *OAR Chapter 340* and as a result Jackson and Son Oil is not subject to the imposition of civil fines and penalties for violating provisions of *OAR Chapter 340*.

The DEQ is doing a disservice to the good of the public to fine Jackson and Son Oil \$53,010. in a case where **no pollution or contamination ever occurred**. The continued pursuit by the DEQ in this

matter constitutes kicking a dead horse. To allow this case to be continued is a detriment to the welfare of the public and a waste of governmental resources. The DEQ should instead focus its efforts in actual pollution liability and environmental protection. Jackson and Son Oil requests that the Commission abide by the Administrative Judge's ruling in this case and direct the DEQ to tend to matters that the law intended.



Larry Jackson

President

Jackson and Son Oil, Inc.

Dated this 27 day of June, 2002.


CERTIFICATE OF MAILING

I hereby certify that I served this 27 day of June, 2002, Jackson and Son Oil, Inc. Exceptions and Brief in Case #WPM/T-NWR-00-164 by certified mail upon:

The Environmental Quality Commission of the State of Oregon
c/o Mikell O'Meally
811 SW Sixth Avenue
Portland, Oregon 97204

And by mailing a true copy via regular mail to:

The Department of Environmental Quality
c/o Susan Greco
811 SW Sixth Avenue
Portland, Oregon 97204


Larry Jackson
President
Jackson and Son Oil, Inc.

BEFORE THE ENVIRONMENTAL QUALITY COMMISSION
OF THE STATE OF OREGON

IN THE MATTER OF:
JACKSON & SONS DISTRIBUTORS, INC.,
an Oregon corporation, doing business as
JACKSON & SONS OIL, INC.
Respondent

DEPARTMENT'S EXCEPTIONS
AND BRIEF

NO. WPM/T-NWR-00-164
CLATSOP COUNTY

The Department of Environmental Quality (the Department), submits these Exceptions and Brief to the Environmental Quality Commission (Commission) for its consideration in the appeal of the Hearing Officer's Proposed Order in Notice of Violation, Department Order and Assessment of Civil Penalty No. WPM/T-NWR-00-164 (Notice).

I. CASE HISTORY

On April 24, 2001, the Department issued to Respondent, Jackson & Sons Distributors, Inc. doing business as Jackson & Sons Oil, Inc. the Notice alleging nine violations and assessing a civil penalty for six of those violations in the amount of \$53,010. The violations are as follows:

1. Depositing fuel into an underground storage tank (UST) that did not have an operating certificate (Respondent's own UST). A civil penalty was assessed in the amount of \$6,000.
2. Depositing fuel into an UST that did not have an operating certificate (UST owned by a third party). A civil penalty was assessed in the amount of \$6,000.
3. Failing to decommission an UST prior to December 1999. A civil penalty was assessed in the amount of \$2,210.
4. Operation of an UST without an operating certificate. A civil penalty of \$1,100 was assessed for 33 separate days.
5. Failing to measure for the presence of a release prior to decommissioning an UST. A civil penalty was assessed in the amount of \$2,000.

////

Attachment D

1 6. Failing to provide thirty day and three working day notice prior to
2 decommissioning an UST. No civil penalty was assessed for this violation.

3 7. Failing to maintain a written record of permit certificate numbers for each UST
4 into with Respondent deposited fuel. No civil penalty was assessed for this violation.

5 8. Failing to provide a written record of the total throughput for an UST into which
6 Respondent deposited a regulated substance. No civil penalty was assessed for this violation.

7 9. Failing to submit a decommissioning checklist within thirty days after completing
8 the decommissioning of an UST. A civil penalty was assessed in the amount of \$500.

9 Respondent appealed, and a contested case hearing was held on December 18, 2001. On
10 April 19, 2002, the Hearing Officer issued a Proposed Order finding that Respondent was not
11 required to comply with any of the Department's laws regarding USTs because the tank did not
12 meet the definition of an UST. On May 3, 2002, the Department filed a timely Petition seeking
13 Commission review of the Proposed Order.

14 II. EXCEPTIONS AND COMMISSION ACTION REQUESTED

15 The Department requests that the Commission remand this matter to the hearing officer to
16 address the issues raised in the Notice and Respondent's Answer after reversing the hearing
17 officer's findings that (1) the Department and Respondent stipulated that violations six through
18 eight were withdrawn, and (2) that the tank was not an UST.

19 III. FINDINGS OF FACT

20 The basic facts were established in the record before the hearing officer and are not in
21 dispute. Respondent is both a tank owner and a distributor of fuel. In approximately 1988,
22 Respondent installed a 2500 gallon tank to store gasoline at 84721 Happel Lane in Seaside, Oregon.
23 In order to avoid compliance with the Oregon Uniform Fire Code for an aboveground storage tank,
24 Respondent buried approximately fifty (50) percent of the tank with pea gravel. In 1992, Jackson
25 applied for and was issued by the Department, an underground storage tank operating permit. Each
26 year following 1992, Respondent paid the annual underground storage tank general permit
27

1 compliance fee. Respondent did not, in its Answer filed with the Department on May 10, 2001,
2 deny the alleged fact that the tank was an UST.

3 IV. ARGUMENTS

4 The Department takes two exceptions to the hearing officer's findings in the Proposed
5 Order.

6 **Exception #1: THE HEARING OFFICER WAS INCORRECT IN FINDING**
7 **THAT THE RESPONDENT AND THE DEPARTMENT STIPULATED TO THE**
8 **WITHDRAWAL OF VIOLATIONS NUMBERED SIX THROUGH EIGHT.**

9 In the Notice, the Department alleged but did not assess penalties for these three violations.
10 Based on information submitted by Respondent prior to the hearing, the Department did agreed to
11 withdraw violation number two and to make minor changes to the penalty calculations for some
12 others. At the hearing, the Department did enter into the record revised exhibits showing those
13 changes. At no time, did the Department agree to or otherwise stipulate to the withdrawal of
14 violations number six through eight.

15 **Exception #2: THE HEARING OFFICER INCORRECTLY APPLIED THE**
16 **LAW IN FINDING THAT THE TANK DID NOT MEET THE DEFINITION OF AN**
17 **UNDERGROUND STORAGE TANK BECAUSE IT WAS NOT PLACED "BENEATH**
18 **THE SURFACE OF THE GROUND".**

19 The Department bases this exception on the following arguments:

20 (a) The tank meets the plain language of the definition of an "underground storage
21 tank." The Commission's rules adopt the federal definition of an underground storage tank, which
22 is "any one or a combination of tanks (including underground pipes connected thereto) that is used
23 to contain an accumulation of regulated substances, and the volume of which (including the volume
24 of underground pipes connected thereto) is 10 percent or more beneath the surface of the ground."
25 Beneath the surface of the ground is defined as "beneath the ground surface or otherwise covered
26 with earthen materials". *OAR 340-150-0010 adopting by reference 40 CFR 280.12.* The Hearing
27 Officer found that Respondent's tank had contained a regulated substance, gasoline, and was

1 approximately 50% covered with an earthen material, pea gravel. These facts plainly meet the
2 definition of an UST.

3 (b) The Hearing Officer's interpretation is not consistent with the stated purposes of
4 underground storage law and is not in the public interest. During the adoption process of 40 CFR
5 280.12 in 1988, EPA stated that their intent was to regulate those tanks that have the potential for a
6 release that could not be detected by the naked eye. "Aboveground tanks surrounded by sand
7 would be within the scope of these regulations, because sand is an earthen material". *52 Fed. Ref.*
8 *37116 (September 28, 1988)*. By adopting the definitions in 40 CFR 280.12, the Department
9 intended that the UST regulations be applicable to all tanks such as Respondent's which were
10 covered with earthen materials such that a potential release could not be detected by the naked eye
11 and therefore could remain unreported and unaddressed. A hearing officer must give deference to
12 the Department's interpretation of a rule unless the interpretation is unreasonable and inconsistent
13 with the wording and policy of the rule. *See Jeld-Wen v. Environmental Quality Commission, 162*
14 *OR App 100, 986 P2d 582 (1999)*.

15 (c) Respondent intended that the tank be regulated as an UST. The hearing officer
16 found that in 1988, Respondent installed a 2500 gallon tank. In 1992, after the Department
17 discovered the tank, Respondent registered the tank as an UST and began to pay the annual UST
18 general permit compliance fee. The hearing officer also found that Respondent, by covering a
19 portion of the tank with earthen materials, intended to avoid compliance with the Oregon Uniform
20 Fire Code, as required for an aboveground storage tank. At that time Respondent clearly intended
21 and ever since 1992 has intended, by paying the annual fees, that the tank be regulated as an UST.

22 (d) Respondent admitted that the tank was an UST. After being served with a Notice, a
23 Respondent has twenty days to file an Answer that either admits or denies all the facts alleged in the
24 Notice. Under OAR 340-012-0107(2), any factual matters alleged in the Notice that are not denied
25 in the Answer, are presumed to be admitted unless at a later date, Respondent can show good cause
26 why it failed to deny the facts. A hearing officer must limit the scope of the hearing to those
27 matters in the Notice that are placed at issue by the Answer. *See OAR 340-012-0131*. In this case,

1 Respondent did not deny the alleged fact that the tank was an underground storage tank in its
2 Answer probably because, as stated in the hearing officer's findings, Respondent intended for the
3 tank to be regulated as an UST. The hearing officer should have limited the scope of the hearing to
4 those facts placed at issue by Respondent's Answer. Oregon Administrative Rules create this
5 process to ensure that both sides are informed about the issues and can address the issues in a timely
6 manner. For the Hearings Officer to create unexpected new argument during or after the hearing
7 deprives the Department of such opportunity.


8 V. CONCLUSIONS

9 In conclusion, the Department requests that the Commission find (1) that violations
10 numbered six through eight are still at issue, and (2) that the tank was an UST based on the plain
11 language of the definition of 'underground storage tank', that the tank falls within the scope of what
12 the Department and EPA intended the UST statues and rules to address, that Respondent clearly
13 intended for the tank to be regulated as an UST, and that by failing to raise the issue in its Answer,
14 Respondent and the hearing officer are not allowed to raise the issue at the hearing unless good
15 cause is shown.

16 Based on the above findings, the Department requests that the Commission remanded this
17 matter to the hearing officer to determine, based on the facts alleged in the Notice and placed at
18 issue by Respondent's Answer, whether the violations numbered one and three through nine
19 occurred, and what civil penalty should be assessed for each of those violations.

20
21
22
23 Date

6/3/02


Susan M. Greco
Environmental Law Specialist

1 CERTIFICATE OF MAILING

2 I hereby certify that I served this, 5 day of June, 2002, Department's Exceptions and
3 Brief in Case No WPM/T-NWR-00-164 by personal service upon

4
5 The Environmental Quality Commission of the State of Oregon
6 c/o Mikell O'Meally
811 SW Sixth Avenue
Portland, Oregon 97204

7 and by mailing a true copy via regular mail to

8 Jackson & Son Distributors, Inc.
9 dba Jackson & Sons Oil, Inc.
c/o Larry Jackson, Registered Agent
10 84721 Happel Lane
Seaside, OR 97138

11
12
13
14 
15 _____
Department of Environmental Quality



Oregon

John A. Kitzhaber, M.D., Governor

Department of Environmental Quality

811 SW Sixth Avenue

Portland, OR 97204-1390

(503) 229-5696

TTY (503) 229-6993

May 9, 2002

Via Certified Mail

Susan M. Greco
Department of Environmental Quality
Environmental Law Specialist
811 SW 6th Avenue
Portland, OR 97204

RE: Case No. WPM/T-NWR-00-164

Dear Ms. Greco:

The correct due date for filing exceptions and briefs for the above referenced case on behalf of the Department of Environmental Quality is June 3, 2002. My May 3, 2002, letter to you misstated this date. I apologize for any confusion this caused. Once your exceptions have been received, or, if no exceptions have been received by June 3, 2002, a representative of Jackson & Sons Oil Inc. may file an answer brief within thirty days.

If you have any questions about this process, please call me at 503-229-5301 or 800-452-4011 ext. 5301 within the state of Oregon.

Sincerely,

Mikell O'Mealy
Assistant to the Commission

cc: Jackson & Sons Oil Inc., c/o Larry Jackson

Attachment E



Oregon

John A. Kitzhaber, M.D., Governor

Department of Environmental Quality

811 SW Sixth Avenue
Portland, OR 97204-1390
(503) 229-5696
TTY (503) 229-6993

May 6, 2002

Via Certified Mail

Susan M. Greco
Department of Environmental Quality
Environmental Law Specialist
811 SW 6th Avenue
Portland, OR 97204

RE: Case No. WPM/T-NWR-00-164

Dear Ms. Greco:

On May 3, 2002, the Environmental Quality Commission received your timely request for Commission review of the Proposed Order for the above referenced case.

The hearings decision for this case outlined appeal procedures, including filing of exceptions and briefs. The hearing decision and Oregon Administrative Rules (OAR 340-011-0132) state that you must file exceptions and brief within thirty days from the filing of your request for Commission review. Your exceptions should specify the findings and conclusions that you object to in the Proposed Order and include alternative proposed findings. Once your exceptions have been received, or, if no exceptions have been received by May 24, 2002, a representative of Jackson & Sons Oil Inc. may file an answer brief within thirty days. I have enclosed a copy of the applicable administrative rules.

To file exceptions and briefs, please mail these documents to Mikell O'Mealy, on behalf of the Environmental Quality Commission, at 811 SW 6th Avenue, Portland, Oregon, 97204, with copies to Jackson & Sons Oil Inc., c/o Larry Jackson, 84721 Happel Lane, Seaside, Oregon, 97138-3608.

After both parties file exceptions and briefs, this item will be set for Commission consideration at a regularly scheduled Commission meeting, and I will notify you of the date and location. If you have any questions about this process, or need additional time to file exceptions and briefs, please call me at 503-229-5301 or 800-452-4011 ext. 5301 within the state of Oregon.

Sincerely,

Mikell O'Mealy
Assistant to the Commission

cc: Jackson & Sons Oil Inc., c/o Larry Jackson

Attachment F

Oregon Administrative Rules 340-011-0132

Alternative Procedure for Entry of a Final Order in Contested Cases Resulting from Appeal of Civil Penalty Assessments

- (1) Commencement of Review by the Commission:
 - (a) Copies of the hearing officer's Order will be served on each of the participants in accordance with OAR 340-011-0097. The hearing officer's Order will be the final order of the Commission unless within 30 days from the date of service, a participant or a member of the Commission files with the Commission and serves upon each participant a Petition for Commission Review. A proof of service should also be filed, but failure to file a proof of service will not be a ground for dismissal of the Petition.
 - (b) The timely filing of a Petition is a jurisdictional requirement and cannot be waived.
 - (c) The timely filing of a Petition will automatically stay the effect of the hearing officer's Order.
 - (d) In any case where more than one participant timely serves and files a Petition, the first to file will be the Petitioner and the latter the Respondent.
- (2) Contents of the Petition for Commission Review. A Petition must be in writing and need only state the participant's or a Commissioner's intent that the Commission review the hearing officer's Order.
- (3) Procedures on Review:
 - (a) Petitioner's Exceptions and Brief: Within 30 days from the filing of the Petition, the Petitioner must file with the Commission and serve upon each participant written exceptions, brief and proof of service. The exceptions must specify those findings and conclusions objected to, and also include proposed alternative findings of fact, conclusions of law, and order with specific references to the parts of the record upon which the Petitioner relies. Matters not raised before the hearing officer will not be considered except when necessary to prevent manifest injustice.
 - (b) Respondent's Brief: Each participant will have 30 days from the date of filing of the Petitioner's exceptions and brief, in which to file with the Commission and serve upon each participant an answering brief and proof of service. If multiple Petitions have been filed, the Respondent must also file exceptions as required in (3)(a) at this time.
 - (c) Reply Brief: Each participant will have 20 days from the date of filing of a Respondent's brief, in which to file with the Commission and serve upon each participant a reply brief and proof of service.
 - (d) Briefing on Commission Invoked Review: When one or more members of the Commission wish to review a hearing officer's Order, and no participant has timely filed a Petition, the Chairman will promptly notify the participants of the issue that the Commission desires the participants to brief. The Chairman will also establish the schedule for filing of briefs. The participants must limit their briefs to those issues. When the Commission wishes to review a hearing officer's Order and a participant also requested review, briefing will follow the schedule set forth in subsections (a), (b), and (c) of this section.
 - (e) Extensions: The Chairman or the Director, may extend any of the time limits contained in this rule except for the filing of a Petition under subsection (1) of this rule. Each extension request must be in writing and be served upon each participant. Any request for an extension may be granted or denied in whole or in part.

- (f) Dismissal: The Commission may dismiss any Petition if the Petitioner fails to timely file and serve any exceptions or brief required by this rule.
- (g) Oral Argument: Following the expiration of the time allowed the participants to present exceptions and briefs, the Chairman will schedule the appeal for oral argument before the Commission.
- (4) Additional Evidence: A request to present additional evidence will be submitted by motion and be accompanied by a statement specifying the reason for the failure to present the evidence to the hearing officer. If the Commission grants the motion or decides on its own motion that additional evidence is necessary, the matter will be remanded to a hearing officer for further proceedings.
- (5) Scope of Review: The Commission may substitute its judgment for that of the hearing officer in making any particular finding of fact, conclusion of law, or order except as limited by OAR 137-003-0665.

Stat. Auth.: ORS 183.335 & ORS 468.020

Stats. Implemented: ORS 183.430 & ORS 183.435

Hist.: DEQ 78, f. 9-6-74, ef. 9-25-74; DEQ 115, f. & ef. 7-6-76; DEQ 25-1979, f. & ef. 7-5-79; DEQ 7-1988, f. & cert. ef. 5-6-88; DEQ 1-2000(Temp), f. 2-15-00, cert. ef. 2-15-00 thru 7-31-00; DEQ 9-2000, f. & cert. ef. 7-21-00

BEFORE THE ENVIRONMENTAL QUALITY COMMISSION
OF THE STATE OF OREGON


IN THE MATTER OF:
JACKSON & SON DISTRIBUTORS, INC.
dba JACKSON & SONS OIL, INC.

PETITION FOR COMMISSION
REVIEW OF HEARING
OFFICER'S PROPOSED ORDER

No. WPM/T-NWR-00-164
CLATSOP COUNTY

Pursuant to Oregon Administrative Rule 340-011-0132, the Department of
Environmental Quality hereby provides notice that the Department intends that the Oregon
Environmental Quality Commission review the Hearing Officer's Proposed Order in Case No.
WPM/T-NWR-00-164.

DATED this 3rd Day of May, 2002.


Susan M. Greco
Environmental Law Specialist
Department of Environmental Quality
Representative for Petitioner

Attachment G

1 CERTIFICATE OF MAILING

2 I hereby certify, on this 3rd day of May, 2002, that I served this Petition for Review in
3 Case No WPM/T-NWR-00-164 by personal service upon

4
5 The Environmental Quality Commission of the State of Oregon
6 c/o Mikell O'Meally
811 SW Sixth Avenue
Portland, Oregon 97204

7 and by mailing a true copy via regular mail to

8 Jackson & Sons Oil Inc.
9 c/o Larry Jackson
84721 Happel Lane
10 Seaside OR 97138-3608

11
12
13
14 
15 _____
Department of Environmental Quality

Ref No.: G60595
Case No: 02-GAP-00020
Case Type: DEQ

STATE OF OREGON
Before the Hearing Officer Panel
For the
DEPT OF ENVIRONMENTAL QUALITY
875 Union Street NE
Salem, Oregon 97311

Dec Mailed: 04/19/02
Mailed by: DVL

HEARING DECISION

JACKSON & SONS OIL, INC.
LARRY JACKSON
84721 HAPPEL LN
SEASIDE OR 97138 3608

DEPT OF ENVIRONMENTAL QUALITY
811 SW 6TH AVE
PORTLAND OR 97204 1334

SUSAN GRECO
DEQ
811 SW 6TH AVE
PORTLAND OR 97204 1334

The following **HEARING DECISION** was served to the parties at their respective addresses.

BEFORE THE HEARING OFFICER PANEL
for the
STATE OF OREGON
DEPARTMENT OF ENVIRONMENTAL QUALITY

| | | |
|---|---|---------------------------------------|
| IN THE MATTER OF THE NOTICE OF |) | PROPOSED ORDER |
| VIOLATION AND ASSESSMENT OF A CIVIL |) | |
| PENALTY AGAINST: |) | |
| |) | |
| JACKSON & SON DISTRIBUTORS, INC. |) | Hearing Officer Panel Case No. G60595 |
| DBA JACKSON & SON OIL, INC. |) | Agency Case No. WPM/T-NWR-00-164 |

HISTORY OF THE CASE

On April 24, 2001, the Department of Environmental Quality ("DEQ" or the "Department") issued a Notice of Violation, Department Order, and Assessment of Civil Penalty (notice) against Jackson & Son Distributors, Inc. dba Jackson & Son Oil, Inc. ("Jackson" or the "respondent"). The Department's order found that Jackson violated provisions of DEQ law for having: 1) deposited a regulated substance into an underground storage tank (UST) that had not been issued a general permit registration certificate by DEQ, 2) operated out of a UST that had not been issued a general permit registration certificate by DEQ, 3) failed to decommission a UST that had not been issued a general permit registration certificate, 4) failed to obtain a permit prior to operating a UST, 5) failed to measure for the presence of a release prior to the permanent closure of a UST, 6) failed to provide both 3-day and 30-day working notices to DEQ before decommission of a UST, 7) failed to maintain a written record of the general permit registration certificate number for each UST into which it deposited a regulated substance, 8) failed to provide a written record of the total throughput for a UST into which a regulated substance had been deposited, and 9) failed to submit a completed decommissioning checklist within 30 days of the permanent closure of a UST. The Department's order also proposed to assess a civil penalty against Jackson in the amount of \$53,010.00 for having committed the above-enumerated violations.

In a letter dated May 8, 2001, Jackson submitted a written answer to the charges in the notice dated April 24, 2001, and requested a formal hearing.

On September 17, 2001, the Department submitted Agency Case No. WPM/T-NWR-00-164 to the Hearing Officer Panel for a contested case hearing.

On December 18, 2001, Administrative Law Judge Bybee conducted a contested case hearing in Portland, Oregon. Jackson appeared in the person of its president, Larry Jackson (Mr. Jackson). Mr. Jackson represented the respondent corporation at the hearing pursuant to ORS 183.457(1). The Department appeared and was represented by Susan Greco pursuant to ORS 183.450 and 182.452. Mr. Jackson, Stephanie Holmes, Greg Toran, Rob Hood, Les Carlough, and Alan Jacobson each testified at the hearing. After both parties made closing statements, the record closed.

STIPULATIONS

On the record, the Department and Jackson entered into the following stipulations:

- Issue One remains at issue. The civil penalty proposed for violation of Issue One is \$6,000.00.
- Issue Two is eliminated.
- Issue Three remains at issue. The civil penalty proposed for violation of Issue Three is \$1,317.00.
- Issue Four remains at issue. The civil penalty proposed for violation of Issue Four is \$33,000.00.
- Issue Five remains at issue. The civil penalty proposed for violation of Issue Five is \$1,600.00.
- Issue Six is eliminated.
- Issue Seven is eliminated.
- Issue Eight is eliminated.
- Issue Nine remains at issue. The civil penalty proposed for violation of Issue Nine is \$400.00.
- Each of the above unresolved alleged violations and related civil penalties concern the same 2,500 gallon, single-sided tank located at 84721 Happel Lane in Seaside, Oregon.

ISSUES

The issue before the Hearing Officer Panel is whether Jackson's 2,500 gallon single-wall, cylindrical steel tank (the "tank") located at 84721 Happel Lane in Seaside, Oregon met the definition of an Underground Storage Tank (UST). All other issues enumerated in DEQ's Notice of Violation, Department Order, and Assessment of Civil Penalty issued April 24, 2001,¹ are dependent upon Jackson's tank meeting the definition of a UST. Therefore, that preliminary issue is addressed first.

EVIDENTIARY RULING

On the day of the hearing, the Department submitted exhibits 1 – 41. The respondent submitted exhibits 42 – 51. All exhibits were admitted into the record with the exception of exhibits 46 – 49 upon the objection of the Department and the Administrative Law Judge's ruling.

FINDINGS OF FACT

1. In 1988, Jackson installed the tank on its property at 84721 Happel Lane in Seaside, Oregon. Jackson used the tank to store gasoline used at a filling station at the same location. (Ex. 16; Testimony of Mr. Jackson)

¹ (as amended by the parties' stipulations at the time of the hearing)

2. When installed in 1988, Jackson placed the tank on top of the naturally occurring ground. Jackson did not remove or disturb the soil or make an impression in the earth when positioning the tank. (Testimony of Mr. Jackson)
3. Jackson operated the tank as an aboveground steel tank. Functioning as an aboveground steel tank, the tank was subject to the provisions of the Oregon Uniform Fire Code. (Ex. 43; Testimony of Mr. Jackson)
4. There is insufficient evidence in the record to establish whether underground pipes connected to the tank, if any, would exceeded 10% of the volume of the tank and the underground pipes taken as a whole.
5. In October 1992, the State Fire Marshal inspected the tank and informed Jackson that pursuant to the provisions of the Oregon Uniform Fire Code, the tank was too close to the pumps at the filling station and would have to be relocated. (Ex. 16; Testimony of Mr. Jackson)
6. Jackson did not want to relocate the tank. Rather than relocate it, Jackson decided to convert the tank from an aboveground steel tank subject to the Oregon Uniform Fire Code, to an underground storage tank subject to Oregon's DEQ law. In an attempt to accomplish the conversion, Jackson had pea-gravel mounded around the tank. Pea-gravel is not a naturally occurring component of the ground upon which Jackson sat the tank. Once completed, the "berm" of pea-gravel came in contact with the tank's outer shell approximately half way up the exterior. From its highest point, the "berm" sloped down to the ground, extending between three and four feet from the sides of the tank. During the installation of the pea-gravel "berm", the tank was not moved, the soil around the tank was not removed or disturbed, nor was an impression made in the earth. The tank remained in its place on the surface of the naturally occurring ground. The only physical difference in the tank's condition was the addition of pea-gravel around all four sides of the tank's exterior. (Testimony of Mr. Jackson)
7. After mounding pea-gravel up around the exterior of the tank to create an artificial "berm", the tank continued to function as it always had—as an aboveground steel tank—fuel suppliers filled the tank employing delivery methods used to fill above ground steel tanks, and Jackson drained the tank using gravity flow as the principal method for drawing off the stored gasoline. (Testimony of Mr. Jackson)
8. After having pea-gravel shoveled around the tank, Jackson filed a UST permit application with DEQ on October 23, 1992. Thereafter, DEQ granted the permit. (Ex. 16)
9. About eight years later, on or about May 8, 2000, in response to a DEQ mandate that Jackson immediately cease to use the tank on its property located at 84721 Happel Lane in Seaside, Oregon, Mr. Jackson and his son manually shoveled away the pea-gravel from around the tank, completely exposing the sides of the tank. It took the two men approximately two hours to completely remove the pea-gravel. In the process of removing the pea-gravel from the sides of the tank, Mr. Jackson and his son did not move the tank or remove or disturb the soil upon which the tank sat. After removing the pea-gravel, the tank, not having been moved, existed in essentially the same condition as it had prior to 1992. (Testimony of Mr. Jackson)

10. On May 19, 2001, DEQ inspected the tank, and considered it to exist "out of the ground". Since the tank was "out of the ground", DEQ no longer regarded the tank as a UST. (Ex. 34; Testimony of Mr. Toran)

CONCLUSIONS OF LAW

The tank did not exist as a UST between the dates of October 1992 and May 8, 2000. Absent a UST, Issues One, Three, Four, Five, and Nine shall not be adjudicated further.

OPINION

BURDEN OF PROOF

ORS 183.450(2) provides, in part, "The burden of presenting evidence to support a position in a contested case rests on the proponent of the fact or position." As set forth above, the Department alleged that Jackson violated rules and regulations governing the use of USTs (provisions of OAR Chapter 340 and 40 CFR Part 280). The burden is on DEQ, as a state agency, to prove the alleged violations. See *Garton v. Real Estate Commissioner*, 127 Or App 340, 342 (1994).

UNDERGROUND STORAGE TANK

APPLICABLE LAW

OAR 340-150-0002 provides in part:

Except as otherwise modified or specified by these rules, the rules and regulations governing the technical standards, corrective actions, and financial responsibility requirements for owners and operators of underground storage tanks, prescribed by the United States Environmental Protection Agency in Title 40 CFR Part 280 * * * are adopted and prescribed by the Commission to be observed by all persons subject to ORS 466.706 through ORS 466.835, ORS 466.994, and ORS 466.995.

42 USC § 6991(1) provides:

For the purposes of this subchapter [t]he term "underground storage tank" means any one or combination of tanks (including underground pipes connected thereto) which is used to contain an accumulation of regulated substances, and the volume of which (including the volume of the underground pipes connected thereto) is 10 per centum or more *beneath the surface of the ground*. 42 USC § 6901(1) (1976 & Subtitle I 1984). (Emphasis added.)

DEFINING UST FOR PURPOSES OF APPLYING OAR CHAPTER 340

Before the tank can be considered a UST subject to regulation under OAR Chapter 340, DEQ must establish by a preponderance of the evidence, that the tank was 10 percent or more "beneath the surface of the ground". 40 CFR 280.12 (1988).

By administrative rule, DEQ adopted the definition of underground storage tank prescribed by the United States Environmental Protection Agency in Title 40 CFR Part 280. OAR 340-150-0002. Both the Federal statutes and rules characterize an "underground storage tank" as "beneath the surface of the ground". 42 USC § 6991(1); 40 CFR 280.12. The descriptive phrase "beneath the surface of the ground" is not given a specific or peculiar meaning by statute or rule.

In *PGE v. Bureau of Labor and Industries*, 317 Or 606 (1993), the Oregon Supreme Court articulated a structure for analyzing the meaning of a statute. In order to discern the intent of the legislature in enacting a statute, a court's first level of analysis is to examine both the text and context of the statute, and if the legislature's intent is clear from such an analysis, further inquiry is unnecessary. The same process is used to interpret rules. See *McLean v. Buck Medical Services Inc.*, 157 Or App 563, 572 (1998); *Abu-Adas v. Employment Dept.*, 325 Or 480, 485 (1997); *Perlenfein and Perlenfein*, 316 Or 16, 20 (1993). By adopting 42 USC § 6991(1) by reference into OAR 340-150-0002, DEQ's intent was made clear: UST means a tank, including any underground pipes connected thereto, that is 10 % or more *beneath the surface of the ground*.


When Jackson originally situated the tank on its property in 1988, it was positioned in such a way so as to rest on top of the naturally occurring ground; it did not remove or disturb the soil or make an impression in the earth. Therefore, in 1988, the tank was not beneath the surface of the ground; rather, it rested *on* the surface of the ground. At no time since its original placement has the tank been moved or adjusted. The tank has remained stationary, resting on the surface of the ground. Also in support of a conclusion that the tank has existed at all times as an aboveground steel tank, the record reflects that, even after the addition of the pea-gravel, the tank continued to function as an aboveground tank. Fuel suppliers filled the tank employing delivery methods used to fill aboveground tanks, and Jackson drained the tank using gravity flow as the principal method for drawing off the stored gasoline. Since 10 % of the tank has never existed beneath the surface of the ground, it was never a UST.

IMPOSITION OF A CIVIL PENALTY

During all times at issue, the tank located at 84721 Happel Lane in Seaside, Oregon existed as an aboveground steel tank subject to the provisions of the Oregon Uniform Fire Code. Therefore, with respect to issues related to the placement, maintenance, use, and decommission of a UST, Jackson was not obligated to comply with DEQ's rules and regulations pertaining to USTs. Therefore, Jackson is not subject to the imposition of civil penalties for violating provisions of OAR Chapter 340.

PROPOSED ORDER

IT IS HEREBY PROPOSED THAT: The Notice of Violation, Department Order and Assessment of Civil Penalty sent to the respondent on April 24, 2001 be set aside. The respondent did not maintain an underground storage tank (UST). Therefore, Jackson and Son Distributors, Inc. was not subject to the provisions of OAR Chapter 340 for purposes of the 2,500 gallon single-wall, cylindrical steel tank located at 84721 Happel Lane in Seaside, Oregon.



Vance Bybee, Administrative Law Judge
Hearing Officer Panel

Dated this 19th day of April, 2002.

APPEAL PROCEDURE

If you are not satisfied with this decision, you have the right to have the decision reviewed by the Oregon Environmental Quality Commission. To have the decision reviewed, you must file a "Petition for Review" within 30 days of the date this order is served on you as provided in Oregon Administrative Rule (OAR) 340-011-0132(1) and (2). The Petition for Review must be filed with:

Environmental Quality Commission
c/o Stephanie Hallock, Director, DEQ
811 SW Sixth Avenue
Portland, OR 97204.

Within 30 days of filing the Petition for Review, you must also file exceptions and a brief as in provided in OAR 340-011-0132(3). If the petition, exceptions and brief are filed in a timely manner, the Commission will set the matter for oral argument and notify you of the time and place of the Commission's meeting. The requirements for filing a petition, exceptions and briefs are set out in OAR 340-011-0132.

Unless you timely and appropriately file a Petition for Review as set forth above, this Proposed Order becomes the Final Order of the Environmental Quality Commission 30 days from the date of service on you of this Proposed Order. If you wish to appeal the Final Order, you have 60 days from the date the Proposed Order becomes the Final Order to file a petition for review with the Oregon Court of Appeals. See ORS 183.400 et. seq.

CERTIFICATE OF SERVICE

RE: In the matter of JACKSON & SONS OIL, INC.
Reference No. G60595


I HEREBY CERTIFY that I have made service of copies of the foregoing Hearing Decision upon the following parties by causing them to be mailed in the United States Post Office at Salem, Oregon, on 04/19/02 by United States Mail and Certified Mail, a true, exact and full copy thereof, enclosed in an envelope with postage thereon prepaid, addressed to:

VIA CERTIFIED MAIL & FIRST CLASS MAIL:

JACKSON & SONS OIL, INC.
LARRY JACKSON
84721 HAPPEL LN
SEASIDE OR 97138 3608

DEPT OF ENVIRONMENTAL QUALITY
811 SW 6TH AVE
PORTLAND OR 97204 1334

SUSAN GRECO
DEQ
811 SW 6TH AVE
PORTLAND OR 97204 1334



Denise Lewis
Contested Case Coordinator
Hearing Officer Panel
(503) 947-1313 (voice)
(503) 947-1795 (fax)



Oregon

John A. Kitzhaber, M.D., Governor

Department of Environmental Quality

811 SW Sixth Avenue
Portland, OR 97204-1390
(503) 229-5696
TTY (503) 229-6993

April 24, 2001

CERTIFIED MAIL
7099 3220 0004 8966 6069

Jackson & Son Distributors, Inc.
dba Jackson & Sons Oil, Inc.
c/o Larry Jackson, Registered Agent
84721 Happel Lane
Seaside, OR 97138

Re: Notice of Violation, Department Order and
Assessment of Civil Penalty
No. WPM/T-NWR-00-164
Clatsop County

State and federal regulations required that all underground storage tanks (USTs) which are not in compliance with the standards contained in 40 CFR 280.20 or 280.21 be taken out of service as of December 23, 1998. Permanent closure no later than 12 months (December 1999) after the tanks have been taken out of service is also required. Notice of these requirements was mailed to you in August 1998, January 1999, August 1999 and again in December 1999. On February 23, 2000, a Notice of Noncompliance (NON) was issued to Jackson & Sons Oil, Inc. (Jackson & Sons) for failure to permanently decommission an UST located at 84721 Happel Lane in Seaside, Oregon.

On March 31, 2000, Larry Jackson submitted an UST System Retrofitting or Upgrading Checklist which indicated that upgrades to this UST were completed in December 1998. On April 17, 2000, an inspection of the UST and a fuel distributor audit was performed by Gregory Toran and Rob Hood, Department employees. The UST was found to not be in compliance with upgrade requirements for leak detection for suction piping, corrosion protection, financial responsibility and overfill protection. You also provided Gregory Toran with a list of six other facilities that Jackson & Sons had delivered fuel to since December 23, 1998.

Oregon Administrative Rule (OAR) 340-150-0150 prohibits depositing or causing to be deposited a regulated substance into an UST that had not been issued a general permit registration certificate by the Department and requires distributors to obtain and maintain records for USTs in which regulated substances are deposited. Despite the fact that you had no record of a registration certificate for three of the facilities on your list, Jackson & Sons deposited a regulated substance in USTs at those facilities. You were only able to provide the certificates for two of the facilities. NONs regarding these violations were issued to Jackson & Sons on April 19, 2000 and April 27, 2000.


DEQ-1

Oregon Administrative Rule (OAR) 340-150-0020 requires that once the December 23, 1998 upgrade deadline had passed, an UST must receive an UST general permit registration certificate prior to operation of the UST. On April 14, 2000, Mr. Toran observed two vehicles in the process of refueling from the UST located at 84721 Happel Lane in Seaside. An UST general permit registration certificate was never issued for this UST.

A follow-up inspection on May 19, 2000 by Mr. Toran revealed that this UST had been decommissioned by converting the UST to an aboveground storage tank. The Department did not receive the required notification of the decommissioning nor did you perform testing for the presence of a release. You did not submit a completed decommissioning checklist within 30 days of permanent closure of the UST. A NON regarding these violations was issued to Jackson & Sons on June 26, 2000.

As a longtime tank owner and fuel distributor, you should have known of the requirements for operating and decommissioning USTs. The purpose of these requirements is to protect the public health and the environment, particularly the threat to groundwater from the potential effects of spills and releases. Notification to the Department prior to a decommissioning ensures that the correct materials are used and the correct practices are followed. Testing for a release at the time of decommissioning ensures that any releases are documented, reported and promptly corrected prior to spread of any contamination. Your continued refusal to comply with these regulations may have resulted in significant risk to the public health and the environment.

You are liable for a civil penalty because you violated Oregon environmental law. In the enclosed Notice, I have assessed a civil penalty of \$53,010. In determining the amount of the penalty, I used the procedures set forth in OAR 340-012-0045. The Department's findings and civil penalty determination are attached to the Notice as Exhibit 1A through 1F. I have assessed a separate penalty for each day of illegal UST operation since Mr. Toran informed you on March 23, 2000 that you were not to dispense any further fuel from the UST.

Because of the above noted violations and concerns, the enclosed Notice and Order requires you to:

1. Immediately initiate actions necessary to correct any continuing violations of Oregon law.
2. Within thirty (30) days of receipt of this Notice, have a qualified third party measure for the presence of a release under the location of the decommissioned UST at 84721 Happel Lane in Seaside, Oregon, as required by 40 CFR 280.72(a), as adopted and modified by OAR 340-150-0003(39) and OAR 340-122-0205 and provide the Department with documentation of the same.
3. Within thirty (30) days of receipt of this Notice, complete and submit to the Department a decommissioning checklist for the decommissioned UST located at

84721 Happel Lane in Seaside, Oregon, as required by 40 CFR 280.71(b), as adopted and modified by OAR 340-150-0003(35).


Appeal procedures are outlined in Section V of the Notice. If you fail to either pay or appeal the penalty within twenty (20) days, a Default Order will be entered against you.

If you wish to discuss this matter, or if you believe there are mitigating factors which the Department might not have considered in assessing the civil penalty, you may request an informal discussion by attaching your request to your appeal. Your request to discuss this matter with the Department will not waive your right to a contested case hearing.

I look forward to your cooperation in complying with Oregon environmental law in the future. However, if any additional violations occur or if you fail to comply with the Order, you may be assessed additional civil penalties.

Copies of referenced rules are enclosed. If you have any questions about this action, please contact Susan Greco with the Department's Office of Compliance and Enforcement in Portland at (503) 229-5152 or toll-free at 1-800-452-4011, enforcement extension 5152.

Sincerely,



Stephanie Hallock
Director

Enclosures

cc: Gregory Toran, Northwest Region, DEQ
WPM Division, DEQ
Department of Justice
Environmental Protection Agency
Environmental Quality Commission
Clatsop County District Attorney

BEFORE THE ENVIRONMENTAL QUALITY COMMISSION
OF THE STATE OF OREGON

| | | |
|----------------------------------|---|----------------------|
| IN THE MATTER OF: |) | |
| JACKSON & SON DISTRIBUTORS, INC. |) | NOTICE OF VIOLATION, |
| an Oregon corporation, |) | DEPARTMENT ORDER AND |
| dba JACKSON & SONS OIL, INC., |) | ASSESSMENT OF CIVIL |
| |) | PENALTY |
| |) | No. WPM/T-NWR-00-164 |
| Respondent. |) | CLATSOP COUNTY |

I. AUTHORITY

This Notice of Assessment of Civil Penalty (Notice) is issued to Respondent, Jackson & Sons Distributors, Inc., an Oregon corporation, dba Jackson & Son Oil, Inc., by the Department of Environmental Quality (Department) pursuant to Oregon Revised Statutes (ORS) 468.126 through 468.140, ORS 466.994, ORS Chapter 183 and Oregon Administrative Rules (OAR) Chapter 340, Divisions 11 and 12.

II. FINDINGS AND VIOLATIONS

1. On or about December 23, 1998 through April, 2000, Respondent violated OAR 340-150-0150(3) by depositing or causing to be deposited a regulated substance into an underground storage tank (UST) that had not been issued a general permit registration certificate by the Department for the operation of the UST. During a March 28, 2000 telephone conversation between Respondent and Gregory Toran, a Department inspector, Respondent stated that he had been depositing a regulated substance (gasoline) into an UST located at 84721 Happel Lane in Seaside, Oregon since December 1998. Additionally, records submitted by the Respondent on June 12, 2000 show that gasoline was deposited into the UST each month from December 1999 through April 2000. An UST general permit registration certificate was never issued for the UST. This is a Class I violation pursuant to OAR 340-012-0067(1)(g).

2. On or about December 23, 1998 through May 9, 2000, Respondent violated OAR 340-150-0150(3) by depositing or causing to be deposited a regulated substance into an UST that had not been issued a general permit registration certificate by the Department for the operation of

1 the UST. On April 14, 2000, Respondent provided to Gregory Toran, a Department inspector, a list
2 of six facilities that Respondent had delivered fuel to since December 23, 1998. A facility located
3 at 3420 Highway 101N in Gearhart, Oregon (Gearhart Quick Stop Inc.) which has two USTs was
4 included on the list. An UST general permit registration certificate was not issued for the USTs
5 until May 9, 2000. This is a Class I violation pursuant to OAR 340-012-0067(1)(g).

6 3. On or about December 23, 1998 through April 14, 2000, Respondent violated 340-
7 150-0021(3) by failing to decommission an underground storage tank (UST) in compliance with
8 OAR 340-150-0166. All persons owning an UST which had not been issued a general permit
9 registration certificate for operation by December 23, 1998 were required to temporarily close the
10 UST prior to December 23, 1998 and permanently decommission the UST prior to December 22,
11 1999. Respondent owned and operated an UST located at 84721 Happel Lane in Seaside, Oregon.
12 Respondent did not obtain a general permit registration certificate for operation of the UST prior to
13 December 23, 1998. Although Respondent submitted an UST System Retrofitting or Upgrading
14 Checklist indicating that the UST had been upgraded in December 1998, an inspection by
15 Department staff on April 14, 2000 revealed that the UST was not in compliance with upgrade
16 requirements regarding leak detection for suction piping, corrosion protection, financial
17 responsibility and overfill protection, so Respondent was not eligible to receive a general permit
18 registration certificate for operation. This is a Class II violation pursuant to OAR 340-012-
19 0067(2)(o).

20 4. On or about December 23, 1998 through April 30, 2000, Respondent violated OAR
21 340-150-0020(1) by failing to obtain a permit prior to operation of an UST. Respondent operated
22 an UST located at 84721 Happel Lane in Seaside, Oregon, by dispensing a regulated substance
23 (gasoline) from the UST. Specifically, during a March 28, 2000 telephone conversation between
24 Respondent and Gregory Toran, Respondent stated that he had been operating the UST since
25 December 1998. During the Department's April 14, 2000 inspection, Gregory Toran, a Department
26 inspector, observed two vehicles in the process of refueling from the UST. During this inspection,
27 Respondent stated that he would not stop using the UST for any reason. Additionally, records

1 submitted by Respondent on June 12, 2000 show that gasoline was dispensed from the UST from
2 December 1999 through April 2000. An UST general permit registration certificate was never
3 issued for the UST. This is a Class II violation pursuant to OAR 340-012-0067(2)(c).

4 5. On or about April 14, 2000 and continuing on each and every day through the
5 present, Respondent has violated OAR 340-150-0166(4)(f) by failing to measure for the presence
6 of a release prior to permanent closure of an UST. According to OAR 340-150-0019, all persons
7 who decommission, after December 23, 1998, an UST which held a regulated substance, must
8 comply with OAR 340-150-0160 through OAR 340-150-0166. Respondent owned an UST located
9 at 84721 Happel Lane in Seaside, Oregon which held a regulated substance (gasoline). Sometime
10 between April 14, 2000 and May 19, 2000, Respondent permanently decommissioned the UST by
11 converting the UST to an aboveground storage tank (AST). Respondent has not measured for the
12 presence of a release to the depth of the UST and submitted the results of the measurements to the
13 Department, as required by 40 CFR 280.71(b) as adopted and modified by OAR 340-150-0003(39).
14 This is a Class II violation pursuant to OAR 340-012-0067(2)(a).

15 6. On or about April 14, 2000 through May 19, 2000, Respondent violated OAR 340-
16 150-0166(3) by failing to provide both the 30 day and 3 working day notices to the Department
17 before beginning permanent closure of an UST that held a regulated substance. According to OAR
18 340-150-0019, all persons who decommission, after December 23, 1998, an UST which held a
19 regulated substance, must comply with OAR 340-150-0160 through OAR 340-150-0166.
20 Respondent owned an UST located at 84721 Happel Lane in Seaside, Oregon which held a
21 regulated substance (gasoline). Sometime between April 14, 2000 and May 19, 2000, Respondent
22 permanently decommissioned the UST by converting the UST to an AST. Respondent did not
23 provide the Department with either the 30 day or 3 working day notices of the intent to permanently
24 close the UST, prior to the permanent decommissioning. This is a Class II violation pursuant to
25 OAR 340-012-0067(2)(d).

26 7. On or about April 14, 2000, Respondent violated OAR 340-150-0150(4)(a) by
27 failing to maintain a written record of the general permit registration certificate number for each

1 UST into which Respondent deposited a regulated substance. On April 12, 2000, Gregory Toran, a
2 Department inspector, requested a list of all USTs that Respondent had deposited fuel into since
3 December 23, 1998. On April 14, 2000, Respondent provided a list of six facilities to Mr. Toran.
4 During the inspection conducted by Mr. Toran on April 14, 2000, Respondent was not able to
5 produce the general permit registration certificates for four of the six facilities which Respondent
6 had delivered fuel to since December 23, 1998. This is a Class II violation pursuant to OAR 340-
7 012-0067(2)(g).

8 8. On or about April 12, 2000 through June 15, 2000, Respondent violated OAR 340-
9 150-0150(4)(b) by failing to provide a written record of the total throughput for an UST into which
10 Respondent had deposited a regulated substance. On April 12, 2000, Gregory Toran, a Department
11 inspector, requested the total throughput, since December 1998, of an UST located at 84721
12 Happel Lane in Seaside, Oregon. During an inspection on April 14, 2000, Mr. Toran again
13 requested this information. Respondent was unable to produce these records until June 15, 2000.
14 This is a Class II violation pursuant to OAR 340-012-0067(2)(o).

15 9. On or about April 14, 2000 through May 19, 2000, Respondent violated OAR 340-
16 150-0166(5)(a) by failing to submit a completed decommissioning checklist within 30 days of
17 permanent closure of an UST. According to OAR 340-0150-0019, all persons who decommission,
18 after December 23, 1998, an UST which held a regulated substance, must comply with OAR 340-
19 150-0160 through OAR 340-150-0166. Respondent owned an UST located at 84721 Happel Lane
20 in Seaside, Oregon which held a regulated substance (gasoline). Sometime between April 14, 2000
21 and May 19, 2000, Respondent permanently decommissioned the UST by converting the UST to an
22 AST. Respondent has not submitted a completed decommissioning checklist. This is a Class III
23 violation pursuant to OAR 340-012-0067(3)(d).

24 III. ASSESSMENT OF CIVIL PENALTIES

25 The Department imposes civil penalties totaling \$53,010 for the violations in Section II,
26 paragraph 1 through 5 and 9 above, as follows:

27 ////

| <u>Violation</u> | <u>Penalty Amount</u> | <u>Exhibit</u> |
|------------------|-----------------------|----------------|
| 1 | \$6,000 | 1A |
| 2 | \$6,000 | 1B |
| 3 | \$2,210 | 1C |
| 4 | \$36,300 | 1D |
| 5 | \$2,000 | 1E |
| 6 | \$500 | 1F |

The findings and determination of Respondent's civil penalty, pursuant to OAR 340-012-0045, are attached and incorporated as Exhibits No. 1A through 1F.

IV. COMPLIANCE ORDER

Based on the foregoing FINDINGS AND VIOLATIONS, Respondent is hereby ORDERED TO:

1. Immediately initiate actions necessary to correct any continuing violations of Oregon law.

2. Within thirty (30) days of receipt of this Notice, have a qualified third party measure for the presence of a release under the location of the decommissioned UST at 84721 Happel Lane in Seaside, Oregon, as required by 40 CFR 280.72(a) as adopted and modified by OAR 340-150-0003(39) and OAR 340-122-0205, and provide the Department with documentation of the same within 3 days of measurements.

3. Within thirty (30) days of receipt of this Notice, complete and submit to the Department a decommissioning checklist for the decommissioned UST located at 84721 Happel Lane in Seaside, Oregon, as required by 40 CFR 280.71(b) as adopted and modified by OAR 340-150-0003(35).

V. OPPORTUNITY FOR CONTESTED CASE HEARING

Respondent has the right to have a formal contested case hearing before the Environmental Quality Commission (Commission) or its hearings officer regarding the matters set out above, at which time Respondent may be represented by an attorney and subpoena and cross-examine witnesses. **The request for hearing must be made in writing, must be received by the**

1 **Department within twenty (20) days from the date of service of this Notice, and must be**
2 **accompanied by a written "Answer" to the charges contained in this Notice.**

3 In the written Answer, Respondent shall admit or deny each allegation of fact contained in
4 this Notice, and shall affirmatively allege any and all affirmative claims or defenses to the
5 assessment of this civil penalty that Respondent may have and the reasoning in support thereof.

6 Except for good cause shown:

- 7 1. Factual matters not controverted shall be presumed admitted;
- 8 2. Failure to raise a claim or defense shall be presumed to be a waiver of such claim or
9 defense;
- 10 3. New matters alleged in the Answer shall be presumed to be denied unless admitted
11 in subsequent pleading or stipulation by the Department or Commission.

12 Send the request for hearing and Answer to: **Deborah Nesbit, Department of**
13 **Environmental Quality, 811 SW Sixth Avenue, Portland, Oregon 97204.** Following receipt
14 of a request for hearing and an Answer, Respondent will be notified of the date, time and place of
15 the hearing.

16 Failure to file a timely request for hearing and Answer may result in the entry of a Default
17 Order for the relief sought in this Notice.

18 Failure to appear at a scheduled hearing or meet a required deadline may result in a
19 dismissal of the request for hearing and also an entry of a Default Order.

20 The Department's case file at the time this Notice was issued may serve as the record for
21 purposes of entering the Default Order.

22 VI. OPPORTUNITY FOR INFORMAL DISCUSSION

23 In addition to filing a request for a contested case hearing, Respondent may also request an
24 informal discussion with the Department by attaching a written request to the hearing request and
25 Answer.

26 ////

27 ////

VII. PAYMENT OF CIVIL PENALTY

The civil penalty is due and payable ten (10) days after an Order imposing the civil penalty becomes final by operation of law or on appeal. Respondent may pay the penalty before that time. Respondent's check or money order in the amount of \$53,010 should be made payable to "State Treasurer, State of Oregon" and sent to the **Business Office, Department of Environmental Quality, 811 S.W. Sixth Avenue, Portland, Oregon 97204.**

4-24-01
Date

Stephanie Hallock
Stephanie Hallock, Director

EXHIBIT 1A

FINDINGS AND DETERMINATION OF RESPONDENT'S CIVIL PENALTY PURSUANT TO OREGON ADMINISTRATIVE RULE (OAR) 340-012-0045

- VIOLATION:** Placement of a regulated material into an unpermitted underground storage tank (UST).
- CLASSIFICATION:** This is a Class I violation pursuant to OAR 340-012-0067(1)(g).
- MAGNITUDE:** The magnitude of the violation is moderate pursuant to OAR 340-012-0045(1)(b) since there is no selected magnitude for this violation.
- CIVIL PENALTY FORMULA:** The formula for determining the amount of penalty of each violation is:
$$BP + [(0.1 \times BP) \times (P + H + O + R + C)] + EB$$
- "BP" is the base penalty, which is \$3000 for a Class I moderate magnitude violation in the matrix listed in OAR 340-012-0042.
- "P" is Respondent's prior significant action(s) and receives a value of 0 since Respondent has no prior significant actions as defined in OAR 340-012-0030(14).
- "H" is the past history of Respondent in taking all feasible steps or procedures necessary to correct any prior significant action(s) and receives a value of 0 since Respondent has had no prior significant actions as defined in OAR 340-012-0030(14).
- "O" is whether or not the violation was a single occurrence or was repeated or continuous during the period of the violation and receives a value of 2 since this violation occurred on more than one day.
- "R" is the cause of the violation and receives a value of 6 because the Respondent's conduct was intentional. Intentional conduct means conduct by a person with a conscious objective to cause the result of the conduct. On August 26, 1998, October 23, 1998 and December 17, 1998, the Department informed Respondent that, as a distributor, Respondent was required to obtain the general permit registration certificate number prior to depositing a regulated substance into an UST. Despite these warnings, Respondent deposited a regulated substance into an unpermitted UST located at 84721 Happel Lane in Seaside, Oregon. Therefore, Respondent's conduct was intentional.
- "C" is Respondent's cooperativeness in correcting the violation and receives a value of 2 since Respondent was uncooperative in complying with the requirements of the program.
- "EB" is the approximate dollar sum of the economic benefit that the Respondent gained through noncompliance, and receives a value of \$0 because there is insufficient evidence upon which to base a finding that Respondent gained economically from its violation.

PENALTY CALCULATION:

$$\begin{aligned} \text{Penalty} &= \text{BP} + [(0.1 \times \text{BP}) \times (\text{P} + \text{H} + \text{O} + \text{R} + \text{C})] + \text{EB} \\ &= \$3000 + [(0.1 \times \$3000) \times (0 + 0 + 2 + 6 + 2)] + (\$0) \\ &= \$3000 + [\$300 \times 10] + \$0 \\ &= \$3000 + \$3000 + \$0 \\ &= \$6000 \end{aligned}$$

EXHIBIT 1B

FINDINGS AND DETERMINATION OF RESPONDENT'S CIVIL PENALTY PURSUANT TO OREGON ADMINISTRATIVE RULE (OAR) 340-012-0045

- VIOLATION:** Placement of a regulated material into an unpermitted underground storage tank (UST).
- CLASSIFICATION:** This is a Class I violation pursuant to OAR 340-012-0067(1)(g).
- MAGNITUDE:** The magnitude of the violation is moderate pursuant to OAR 340-012-0045(1)(b) since there is no selected magnitude for this violation.
- CIVIL PENALTY FORMULA:** The formula for determining the amount of penalty of each violation is:
$$BP + [(0.1 \times BP) \times (P + H + O + R + C)] + EB$$
- "BP" is the base penalty, which is \$3000 for a Class I moderate magnitude violation in the matrix listed in OAR 340-012-0042.
- "P" is Respondent's prior significant action(s) and receives a value of 0 since Respondent has no prior significant actions as defined in OAR 340-012-0030(14).
- "H" is the past history of Respondent in taking all feasible steps or procedures necessary to correct any prior significant action(s) and receives a value of 0 since Respondent has had no prior significant actions as defined in OAR 340-012-0030(14).
- "O" is whether or not the violation was a single occurrence or was repeated or continuous during the period of the violation and receives a value of 2 since this violation occurred on more than one day.
- "R" is the cause of the violation and receives a value of 6 because the Respondent's conduct was intentional. Intentional conduct means conduct by a person with a conscious objective to cause the result of the conduct. On August 26, 1998, October 23, 1998 and December 17, 1998, the Department informed Respondent, that as a distributor, Respondent was required to obtain the general permit registration certificate number prior to depositing a regulated substance into an UST. Despite these warnings, Respondent deposited a regulated substance into an unpermitted UST located at 511 Garibaldi Street in Garibaldi, Oregon. Therefore, Respondent's conduct was intentional.
- "C" is Respondent's cooperativeness in correcting the violation and receives a value of 2 since Respondent was uncooperative in complying with the requirements of the program.
- "EB" is the approximate dollar sum of the economic benefit that the Respondent gained through noncompliance, and receives a value of \$0 because there is insufficient evidence upon which to base a finding that Respondent gained economically from its violation.

PENALTY CALCULATION:

$$\begin{aligned} \text{Penalty} &= \text{BP} + [(0.1 \times \text{BP}) \times (\text{P} + \text{H} + \text{O} + \text{R} + \text{C})] + \text{EB} \\ &= \$3000 + [(0.1 \times \$3000) \times (0 + 0 + 2 + 6 + 2)] + (\$0) \\ &= \$3000 + [\$300 \times 10] + \$0 \\ &= \$3000 + \$3000 + \$0 \\ &= \$6000 \end{aligned}$$

EXHIBIT 1C

FINDINGS AND DETERMINATION OF RESPONDENT'S CIVIL PENALTY PURSUANT TO OREGON ADMINISTRATIVE RULE (OAR) 340-012-0045

VIOLATION: Failure to decommission an underground storage tank (UST) prior to December 22, 1998.

CLASSIFICATION: This is a Class II violation pursuant to OAR 340-012-0067(2)(o).

MAGNITUDE: The magnitude of the violation is moderate because, pursuant to OAR 340-012-0045(1)(a)(B), there is no selected magnitude for this violation.

CIVIL PENALTY FORMULA: The formula for determining the amount of penalty of each violation is:
$$BP + [(0.1 \times BP) \times (P + H + O + R + C)] + EB$$

"BP" is the base penalty, which is \$1000 for a Class II moderate magnitude violation in the matrix listed in OAR 340-012-0042.

"P" is Respondent's prior significant action(s) and receives a value of 0 since Respondent has no prior significant actions as defined in OAR 340-012-0030(14).

"H" is the past history of Respondent in taking all feasible steps or procedures necessary to correct any prior significant action(s) and receives a value of 0 since Respondent has had no prior significant actions as defined in OAR 340-012-0030(14).

"O" is whether or not the violation was a single occurrence or was repeated or continuous during the period of the violation and receives a value of 2 since the violation occurred for more than one day.

"R" is the cause of the violation and receives a value of 6 because the Respondent's conduct was intentional. Intentional conduct means conduct by a person with a conscious objective to cause the result of the conduct. In August 1998, the Department informed Respondent that all USTs that were not upgraded prior to December 23, 1998, must be decommissioned in accordance with OAR 340-150-0166. If no operation or deposit of regulated substances was allowed following December 23, 1998, permanent decommissioning was not required until December 22, 1999. By mailings dated January 13, 1999, August 20, 1999 and December 6, 1999, the Department again informed Respondent that the UST must be permanently closed prior to December 22, 1999 and that operation or depositing of regulated substances into the UST was prohibited. Despite these warnings, Respondent failed to permanently close the UST prior to the deadline. Therefore, Respondent's conduct was intentional.

"C" is Respondent's cooperativeness in correcting the violation and receives a value of 2 since Respondent was uncooperative in complying with the requirements of the program.

"EB" is the approximate dollar sum of the economic benefit that the Respondent gained through noncompliance, and receives a value of \$210. The estimated cost of decommissioning the UST is \$2417. By delaying the decommissioning of the UST from December 1998 to May 2000, you realized a benefit of \$210.

PENALTY CALCULATION:

$$\begin{aligned} \text{Penalty} &= \text{BP} + [(0.1 \times \text{BP}) \times (\text{P} + \text{H} + \text{O} + \text{R} + \text{C})] + \text{EB} \\ &= \$1000 + [(0.1 \times \$1000) \times (0 + 0 + 2 + 6 + 2)] + (\$210) \\ &= \$1000 + [\$100 \times 10] + \$210 \\ &= \$1000 + \$1000 + \$210 \\ &= \$2210 \end{aligned}$$

EXHIBIT 1D

FINDINGS AND DETERMINATION OF RESPONDENT'S CIVIL PENALTY PURSUANT TO OREGON ADMINISTRATIVE RULE (OAR) 340-012-0045

- VIOLATION:** Failing to obtain a permit prior to operation of an underground storage tank (UST).
- CLASSIFICATION:** This is a Class II violation pursuant to OAR 340-012-0067(2)(c).
- MAGNITUDE:** The magnitude of the violation is minor pursuant to OAR 340-012-0045(1)(a)(B)(ii). The Department finds that dispensing fuel from an unpermitted UST did not have an actual adverse impact on the environment.
- CIVIL PENALTY FORMULA:** The formula for determining the amount of penalty of each violation is:
$$BP + [(0.1 \times BP) \times (P + H + O + R + C)] + EB$$
- "BP" is the base penalty, which is \$500 for a Class II minor magnitude violation in the matrix listed in OAR 340-012-0042.
- "P" is Respondent's prior significant action(s) and receives a value of 0 since Respondent has no prior significant actions as defined in OAR 340-012-0030(14).
- "H" is the past history of Respondent in taking all feasible steps or procedures necessary to correct any prior significant action(s) and receives a value of 0 since Respondent has had no prior significant actions as defined in OAR 340-012-0030(14).
- "O" is whether or not the violation was a single occurrence or was repeated or continuous during the period of the violation and receives a value of 0, because each violation lasted a single day. Respondent was in violation from December 23, 1998 through May 1, 2000. Each day of violation since Respondent flagrantly violated the requirement not to dispense a regulated substance from the UST without a permit is assessed a separate penalty.
- "R" is the cause of the violation and receives a value of 10, because the violation was caused by Respondent's flagrant acts. By letters dated August 15, 1998, November 11, 1998, January 13, 1999, August 20, 1999 and December 6, 1999, the Department informed Respondent that the UST was not authorized to operate or receive deposits of regulated substances after December 23, 1998. During a telephone call with Respondent on March 28, 2000, Greg Toran informed Respondent that since the UST did not have a permit, fuel was not to be dispensed from the UST. This verbal statement was after Respondent was issued a Notice of Noncompliance on February 23, 2000. On April 14, 2000 Respondent stated to Mr. Toran that he would not, under any circumstances, stop using the UST. Respondent consciously continued to operate the UST with the actual knowledge that such operation was in violation of the law.
- "C" is Respondent's cooperativeness in correcting the violation and receives a value of 2 since Respondent was uncooperative and failed to take reasonable efforts to correct the violation.

"EB" is the approximate dollar sum of the economic benefit that the Respondent gained through noncompliance, and receives a value of \$0 because there is insufficient information on which to base a finding.

PENALTY CALCULATION:

$$\begin{aligned} \text{Penalty} &= \text{BP} + [(0.1 \times \text{BP}) \times (\text{P} + \text{H} + \text{O} + \text{R} + \text{C})] + \text{EB} \\ &= \$500 + [(0.1 \times \$500) \times (0 + 0 + 0 + 10 + 2)] + (\$0) \\ &= \$500 + [\$50 \times 12] + \$0 \\ &= \$500 + \$600 + \$0 \\ &= \$1100 \end{aligned}$$

Respondent operated the UST for 33 days between March 28, 2000 and May 1, 2000 in flagrant violation of Department regulations. The Department assesses a civil penalty of \$36,300 based on these separate daily violations.

EXHIBIT 1E

FINDINGS AND DETERMINATION OF RESPONDENT'S CIVIL PENALTY PURSUANT TO OREGON ADMINISTRATIVE RULE (OAR) 340-012-0045

- VIOLATION:** Failure to conduct required underground storage tank (UST) monitoring and testing activities.
- CLASSIFICATION:** This is a Class II violation pursuant to OAR 340-012-0067(2)(a).
- MAGNITUDE:** The magnitude of the violation is moderate because, pursuant to OAR 340-012-0045(1)(a)(B), there is no selected magnitude for this violation.
- CIVIL PENALTY FORMULA:** The formula for determining the amount of penalty of each violation is:
$$BP + [(0.1 \times BP) \times (P + H + O + R + C)] + EB$$
- "BP" is the base penalty, which is \$1000 for a Class II moderate magnitude violation in the matrix listed in OAR 340-012-0042.
- "P" is Respondent's prior significant action(s) and receives a value of 0 since Respondent has no prior significant actions as defined in OAR 340-012-0030(14).
- "H" is the past history of Respondent in taking all feasible steps or procedures necessary to correct any prior significant action(s) and receives a value of 0 since Respondent has had no prior significant actions as defined in OAR 340-012-0030(14).
- "O" is whether or not the violation was a single occurrence or was repeated or continuous during the period of the violation and receives a value of 2 since the violation occurred for more than one day.
- "R" is the cause of the violation and receives a value of 6 because the Respondent's conduct was intentional. Intentional conduct means conduct by a person with a conscious objective to cause the result of the conduct. On January 13, 1999, August 20, 1999 and December 6, 1999, the Department informed Respondent that the UST must be permanently closed in accordance with OAR 340-150-0166. Despite these warnings, Respondent failed to measure for the presence of a release prior to permanent closure and submit the test results to the Department. Therefore, Respondent's conduct was intentional.
- "C" is Respondent's cooperativeness in correcting the violation and receives a value of 2 since Respondent was uncooperative and failed to take reasonable efforts to correct the violation.
- "EB" is the approximate dollar sum of the economic benefit that the Respondent gained through noncompliance, and receives a value of \$0 because there is insufficient information on which to base a finding.

PENALTY CALCULATION:

$$\begin{aligned} \text{Penalty} &= \text{BP} + [(0.1 \times \text{BP}) \times (\text{P} + \text{H} + \text{O} + \text{R} + \text{C})] + \text{EB} \\ &= \$1000 + [(0.1 \times \$1000) \times (0 + 0 + 2 + 6 + 2)] + (\$0) \\ &= \$1000 + [\$100 \times 10] + \$0 \\ &= \$1000 + \$1000 + \$0 \\ &= \$2000 \end{aligned}$$

EXHIBIT 1F

FINDINGS AND DETERMINATION OF RESPONDENT'S CIVIL PENALTY PURSUANT TO OREGON ADMINISTRATIVE RULE (OAR) 340-012-0045

- VIOLATION:** Failure to maintain adequate decommissioning records.
- CLASSIFICATION:** This is a Class III violation pursuant to OAR 340-012-0067(3)(d).
- MAGNITUDE:** The magnitude of the violation is moderate because, pursuant to OAR 340-012-0045(1)(a)(B), there is no selected magnitude for this violation.
- CIVIL PENALTY FORMULA:** The formula for determining the amount of penalty of each violation is:
$$BP + [(0.1 \times BP) \times (P + H + O + R + C)] + EB$$
- "BP" is the base penalty, which is \$250 for a Class III moderate magnitude violation in the matrix listed in OAR 340-012-0042.
- "P" is Respondent's prior significant action(s) and receives a value of 0 since Respondent has no prior significant actions as defined in OAR 340-012-0030(14).
- "H" is the past history of Respondent in taking all feasible steps or procedures necessary to correct any prior significant action(s) and receives a value of 0 since Respondent has had no prior significant actions as defined in OAR 340-012-0030(14).
- "O" is whether or not the violation was a single occurrence or was repeated or continuous during the period of the violation and receives a value of 2 since the violation occurred for more than one day.
- "R" is the cause of the violation and receives a value of 6 because the Respondent's conduct was intentional. Intentional conduct means conduct by a person with a conscious objective to cause the result of the conduct. On January 13, 1999, August 20, 1999 and December 6, 1999, the Department informed Respondent that the UST must be permanently closed in accordance with OAR 340-150-0166. Additionally, Respondent was issued a Notice of Noncompliance on February 23, 2000 which stated that Respondent was required to comply with the conditions of the general permit contained in OAR 340-150-0166 when decommissioning the UST. Despite these warnings, Respondent has failed to submit a completed decommissioning checklist within 30 days of permanently closing the UST. The UST was permanently closed sometime between April 14, 2000 and May 19, 2000. Therefore, Respondent's conduct was intentional.
- "C" is Respondent's cooperativeness in correcting the violation and receives a value of 2 since Respondent was uncooperative in complying with the requirements of the program.
- "EB" is the approximate dollar sum of the economic benefit that the Respondent gained through noncompliance, and receives a value of \$0 because there is insufficient information on which to base a finding.

PENALTY CALCULATION:

$$\begin{aligned} \text{Penalty} &= \text{BP} + [(0.1 \times \text{BP}) \times (\text{P} + \text{H} + \text{O} + \text{R} + \text{C})] + \text{EB} \\ &= \$250 + [(0.1 \times \$250) \times (0 + 0 + 2 + 6 + 2)] + (\$0) \\ &= \$250 + [\$25 \times 10] + \$0 \\ &= \$250 + \$250 + \$0 \\ &= \$500 \end{aligned}$$

SMG

JACKSON & SON OIL
76 PRODUCTS COMPANY - BRANDED 76 LUBRIS
ASTORIA • SEASIDE • TILLAMOOK

R E C E I V E D
SEP 21 2001

MEMBER OF CFN
24 HOUR CARD - LOCK

Employment Hearings

84721 Happel Lane
Seaside, OR 97138
1-800-962-9009

Tel. 503-738-5833
Fax 503-717-4189

"Fuel Around With Us"

May 8, 2001

Deborah Nesbit
Department of Environmental Quality
811 SW Sixth Ave
Portland, OR 97204

R E C E I V E D
MAY 10 2001

RE: Notice of violation
Civil Penalty
Case #WPM/T-NWR-00-164

STATEWIDE ENFORCEMENT SECTION
DEPARTMENT OF ENVIRONMENTAL QUALITY

Dear Deborah,

This letter is to serve as our official notice of response to contest and answer as specified in sections V. and VI. Pertaining to case #WPM/T-NWR-00-164. The following response to each violation stated is to be our official notice of contention. Section II findings and violation by item.


1. No violation of OAR 340-150-0150 or OAR 340-012-0067 occurred at this location. The UST in question did meet all UST requirements effective on December 23, 1998. No UST permit was ever received from the DEQ. This oversight by the permit office of DEQ is not our responsibility.
2. There was a UST general permit certificate issued to the Gearhart Quick Stop which was in full operation prior to April 14, 2000. The UST permit issued on May 9, 2000 was a change in ownership and operation including liability and insurance requirements. Therefore, our company incurred no violation of OAR 340-150-0150 and OAR 340-012-0067.
3. We did have a general UST operating permit for our UST prior to December 23, 1998. Your inspection, which occurred on April 14, 2000, was suspect at best. A qualified and certified contractor did upgrade this UST before the December 23, 1998 deadline. All upgrade requirements were installed. We can not be held responsible for an incompetent inspection.
4. This violation seems to be a duplication of violation #1. As stated previously, our UST had been properly upgraded to meet all DEQ requirements. We are not able to create or issue operating permits; it's DEQ's responsibility to issue these permits to the owners and operators of UST tanks that meet the required specifications. In this case, DEQ's failure to issue us the operating permit is not a violation on our part. Our company incurred no violation.

EX2

5. Monitoring for any contaminants and releases have in fact been done. Soil and water samples at this location have been conducted and documented. No contaminants or pollutants have ever been detected. All records have been properly conducted and the results prove that no violation ever occurred.
6. The definition of decommissioning a tank as stated in OAR 340-150-0160 through 0166 means to remove, close, terminate, and dispose of a tank. A tank cannot be defined as decommissioned if it does not meet the defined criteria. There is no statute, requiring notification to DEQ pertaining to the changing of tank status. A UST cannot be permanently decommissioned if that tank has not been removed and is still in use. Our UST has never been put out of service, that tank has never been decommissioned. Therefore, no violation pertaining to this order ever occurred.
7. All of the six UST facilities identified were in compliance with all UST upgrade requirements. Our company did not deliver a controlled substance into any UST that did not meet DEQ's requirements for UST's. No violation has occurred.
8. As stated in this violation, the DEQ has received and we have produced records of total throughput pertaining to this UST. These records were indeed kept and monitored for releases. This violation can only be incurred if no records were ever taken and/or submitted to the DEQ. Since these records have been conducted and submitted, no violation has occurred.
9. Please refer to violation #5 and #6. As previously stated, the term permanently decommissioned as defined by law, does not pertain to the UST in question. A tank cannot be permanently decommissioned if it has not been removed or taken out of service. Changing the status of a tank, when not taken out of service does not fall under the guidelines or requirements regarding UST decommissioning. No violation has occurred.

In closing, we would like to summarize for you this answer and request a formal hearing of contention of all alleged violations. Some of these violations seem to have been duplicated. We strongly suggest that you research all facts from the beginning to end. An informal discussion pertaining to this matter is highly recommended and would be of great benefit to all parties involved. It is not our intention to accuse or demean anyone on a personal basis. We understand our responsibility to comply and operate in a professional manner. Our past record with the DEQ has been a sign of personal and corporate responsibility.

Sincerely,



Larry Jackson
President - Jackson & Son Oil

Ref No: G60595
Agency Case No: WPM/TNWR0016
Case Type: DEQ

STATE OF OREGON
Before the Hearing Officer Panel
For the
DEPT OF ENVIRONMENTAL QUALITY
875 Union Street NE
Salem, Oregon 97311

Date Mailed: 10/26/01
Mailed By: RAB

NOTICE OF HEARING

JACKSON & SONS OIL, INC.
LARRY JACKSON
84721 HAPPEL LN
SEASIDE OR 97138 3608

DEPT OF ENVIRONMENTAL QUALITY
811 SW 6TH AVE
PORTLAND OR 97204 1334

SUSAN GRECO
DEQ
811 SW 6TH AVE
PORTLAND OR 97204 1334

HEARING DATE AND TIME

TUESDAY, DECEMBER 18, 2001
9:30 AM PT

HEARING PLACE

DEPT OF ENVIRONMENTAL QUALITY
811 SW 6TH AVE
PORTLAND OREGON

ADMINISTRATIVE LAW JUDGE

BYBEE

*If you have questions prior to your hearing, call toll-free: 1-800-311-3394.
If you are calling from the Salem area, please use: 947-1515.*

BE PROMPT AT TIME OF HEARING. INQUIRE IN LOCATION'S LOBBY AREA REGARDING HEARING ROOM. If you need directions, call the above number.

The issue(s) to be considered are:

SHALL THE DEPARTMENT OF ENVIRONMENTAL QUALITY NOTICE OF VIOLATION, DEPARTMENT ORDER AND ASSESSMENT OF CIVIL PENALTY DATED APRIL 24, 2001 BE AFFIRMED, MODIFIED OR VACATED?

EX 3

DEPARTMENT OF ENVIRONMENTAL QUALITY HEARINGS

IMPORTANT INFORMATION FOR PREPARING FOR YOUR HEARING

NOTICE OF CONTESTED CASE RIGHTS AND PROCEDURES

Under ORS 183.413(2), you must be informed of the following:

1. Law that applies. The hearing is a contested case and it will be conducted under ORS Chapter 183 and Oregon Administrative Rules of the Department of Environmental Quality, Chapters 137 and 340.
2. Rights to an attorney. You may represent yourself at the hearing, or be represented by an attorney or an authorized representative, such as a partner, officer, or an employee. If you are a company, corporation, organization or association, you must be represented by an attorney or an authorized representative. Prior to appearing on your behalf, an authorized representative must provide a written statement of authorization. If you choose to represent yourself, but decide during the hearing that an attorney is necessary, you may request a recess. About half of the parties are not represented by an attorney. DEQ will be represented by an Assistant Attorney General or an Environmental Law Specialist.
3. Hearings officer. The person presiding at the hearing is known as the hearings officer. The hearings officer is an employee of the Central Hearing Officer Panel under contract with the Environmental Quality Commission. The hearings officer is not an employee, officer or representative of the agency.
4. Appearance at hearing. If you withdraw your request for a hearing, notify either DEQ or the hearing officer that you will not appear at the hearing, or fail to appear at the hearing, a final default order will be issued. This order will be issued only upon a prima facie case based on DEQ's file. No hearing will be conducted.
5. Address change or change of representative. It is your responsibility to notify DEQ and the hearings officer of any change in your address or a withdrawal or change of your representative.
6. Interpreters. If you have a disability or do not speak English, the hearings officer will arrange for an interpreter. DEQ will pay for the interpreter if (1) you require the interpreter due to a disability or (2) you file with the hearings officer a written statement under oath that you are unable to speak English and you are unable to obtain an interpreter yourself. You must provide notice of your need for an interpreter at least 14 days before the hearing.
7. Witnesses. All witnesses will be under oath or affirmation to tell the truth. All parties and the hearings officer will have the opportunity to ask questions of all witnesses. DEQ or the hearings officer will issue subpoenas for witnesses on your behalf if you show that their testimony is relevant to the case and is reasonably needed to establish your position. You are not required to

FX4

issue subpoenas for appearance of your own witnesses. If you are represented by an attorney, your attorney may issue subpoenas. Payment of witness fees and mileage is your responsibility.

8. Order of evidence. A hearing is similar to a court trial but less formal. The purpose of the hearing is to determine the facts and whether DEQ's action is appropriate. In most cases, DEQ will offer its evidence first in support of its action. You will then have an opportunity to present evidence to oppose DEQ's evidence. Finally, DEQ and you will have an opportunity to rebut any evidence.

9. Burden of presenting evidence. The party who proposes a fact or position has the burden of proving that fact or position. You should be prepared to present evidence at the hearing which will support your position. You may present physical, oral or written evidence, as well as your own testimony.

10. Admissible evidence. Only relevant evidence of a type relied upon by reasonably prudent persons in the conduct of their serious affairs will be considered. Hearsay evidence is not automatically excluded. Rather, the fact that it is hearsay generally affects how much the Commission will rely on it in reaching a decision.

There are four kinds of evidence:

- a. Knowledge of DEQ and the hearings officer. DEQ or the hearings officer may take "official notice" of conclusions developed as a result of its knowledge in its specialized field. This includes notice of general, technical or scientific facts. You will be informed should DEQ or the hearings officer take "official notice" of any fact and you will be given an opportunity to contest any such facts.
- b. Testimony of witnesses. Testimony of witnesses, including you, who have knowledge of facts may be received in evidence.
- c. Writings. Written documents including letters, maps, diagrams and other written materials may be received in evidence.
- d. Experiments, demonstrations and similar means used to prove a fact. The results of experiments and demonstrations may be received in evidence if they are reliable.

11. Objections to evidence. Objections to the consideration of evidence must be made at the time the evidence is offered. Objections are generally made on one of the following grounds:

- a. The evidence is unreliable;
- b. The evidence is irrelevant or immaterial and has no tendency to prove or disprove any issue involved in the case;
- c. The evidence is unduly repetitious and duplicates evidence already received.

12. Continuances. There are normally no continuances granted at the end of the hearing for you to present additional testimony or other evidence. Please make sure you have all your evidence ready for the hearing. However, if you can show that the record should remain open for additional evidence, the hearings officer may grant you additional time to submit such evidence.

13. Record. A record will be made of the entire proceeding to preserve the testimony and other evidence for appeal. This will be done by tape recorder. This tape and any exhibits received in the record will be the whole record of the hearing and the only evidence considered by the hearings officer. A copy of the tape is available upon payment of a minimal amount, as established by DEQ. A transcript of the record will not normally be prepared, unless there is an appeal to the Court of Appeals.

14. Proposed and Final Order. The hearing officer has the authority to issue a proposed order based on the evidence at the hearing. The proposed order will become the final order of the Environmental Quality Commission if you do not petition the Commission for review within 30 days of service of the order. The date of service is the date the order is mailed to you, not the date that you receive it. The Department must receive your petition seeking review within 30 days. See OAR 340-011-0132.

15. Appeal. If you are not satisfied with the decision of the Commission, you have 60 days from the date of service of the order, to appeal this decision to the Court of Appeals. See ORS 183.480 *et seq.*

REVISED EXHIBIT 1C

FINDINGS AND DETERMINATION OF RESPONDENT'S CIVIL PENALTY
PURSUANT TO OREGON ADMINISTRATIVE RULE (OAR) 340-012-0045

VIOLATION: Failure to decommission an underground storage tank (UST) prior to December 22, 1998.

CLASSIFICATION: This is a Class II violation pursuant to OAR 340-012-0067(2)(o).

MAGNITUDE: The magnitude of the violation is moderate because, pursuant to OAR 340-012-0045(1)(a)(B), there is no selected magnitude for this violation.

CIVIL PENALTY FORMULA: The formula for determining the amount of penalty of each violation is:
$$BP + [(0.1 \times BP) \times (P + H + O + R + C)] + EB$$

"BP" is the base penalty, which is \$1000 for a Class II moderate magnitude violation in the matrix listed in OAR 340-012-0042.


"P" is Respondent's prior significant action(s) and receives a value of 0 since Respondent has no prior significant actions as defined in OAR 340-012-0030(14).

"H" is the past history of Respondent in taking all feasible steps or procedures necessary to correct any prior significant action(s) and receives a value of 0 since Respondent has had no prior significant actions as defined in OAR 340-012-0030(14).

"O" is whether or not the violation was a single occurrence or was repeated or continuous during the period of the violation and receives a value of 2 since the violation occurred for more than one day.

"R" is the cause of the violation and receives a value of 6 because Respondent's conduct was intentional. Intentional conduct means conduct by a person with a conscious objective to cause the result of the conduct. In August 1998, the Department informed Respondent that all USTs that were not upgraded prior to December 23, 1998, must be decommissioned in accordance with OAR 340-150-0166. In no operation or deposit of regulated substance was allowed following December 23, 1998, permanent decommissioning was not required until December 22, 1999. By mailings dated January 13, 1999, August 20, 1999 and December 6, 1999, the Department again informed Respondent that the UST must be permanently closed prior to December 22, 1999 and that operation or depositing of regulated substances into the UST was prohibited. Despite these warnings, Respondent failed to permanently close the UST prior to the deadline. Therefore, Respondent's conduct was intentional.

"C" is Respondent's cooperativeness in correcting the violation and receives a value of 0 since the violation cannot be corrected.



"EB" is the approximate dollar sum of the economic benefit that the Respondent gained through noncompliance, and receives a value of \$117. The estimated cost of collecting samples and submitting a report to the Department to complete the decommissioning of the UST was \$1390. By delaying these costs from December 1999 to July 20, 2001, Respondent realized a benefit of \$117.

PENALTY CALCULATION:

$$\begin{aligned} \text{Penalty} &= \text{BP} + [(0.1 \times \text{BP}) \times (\text{P} + \text{H} + \text{O} + \text{R} + \text{C})] + \text{EB} \\ &= \$1000 + [(0.1 \times \$1000) \times (0 + 0 + 2 + 0 + 0)] + (\$117) \\ &= \$1000 + [\$100 \times 2] + \$117 \\ &= \$1000 + \$200 + \$117 \\ &= \$1317 \end{aligned}$$

TORAN Greg

From: HOLMES Stephanie A
Sent: Wednesday, April 05, 2000 10:46 AM
To: TORAN Greg
Cc: HOLMES Stephanie A; MCCULLOCH Laurie J
Subject: FW: new project f 3929

Greg, the files you requested copied are in the mail. Jackson and Sons Oil is on our distributor list and was sent the following mailings:
8/26/98 *Distributor Fuel Delivery Requirements and Facility Upgrade Status List*
10/23/98 *Distributor Fuel Delivery Requirements and Facility Upgrade Status List*
12/17/98 Distributor mailing of operating certificate numbers

The permittee at facility 3929 was sent the following mailings:
10/1/97 *Upgrade Certification Form*
8/15/98 *Upgrade Certification Form (second round)*
11/11/98 *Decommissioning Tank Status form*
1/13/99 *30-Day Notice of Intent to Decommission*
8/20/99 *Don't Wait Until December 1999 to Decommission*
12/6/99 *Final Decommissioning Reminder* to owners of out-of-service tanks

They should also have received an NON from you. Three other NONs issued to Larry Jackson for Facility #8062 are dated May 28, 1997, October 20, 1997 and December 4, 1997. These were all issued by Rich Rose for violations at Dan's Unocal. I'll send you copies of these.

The service provider was sent the 12/16/99 *Decommissioning* Reminder targeted mailing to all DEQ licensed service providers. I don't have any record of any previous service provider violations.

-----Original Message-----

From: MCCULLOCH Laurie J
Sent: Tuesday, April 04, 2000 04:42 PM
To: HOLMES Stephanie A
Subject: RE: new project f 3929

Yes.

Jackson & Sons Oil
HCR-63 Box 333
Seaside, OR 97138
541-738-5833

-----Original Message-----


From: HOLMES Stephanie A
Sent: Tuesday, April 04, 2000 04:37 PM
To: MCCULLOCH Laurie J
Subject: FW: new project f 3929

Laurie, can you please check and see if Jackson and Sons Oil out of Seaside is on our distributor list? Thanks!

Stephanie

-----Original Message-----

From: TORAN Greg
Sent: Monday, April 03, 2000 01:19 PM
To: HOLMES Stephanie A
Cc: TORAN Greg



Subject: new project f 3929

This one is a priority.

I need a complete copy of this file sent to NWR. The owner is a fuel distributor that has been dropping fuel at his own facility and he does not have an operating certificate. I just received an upgrade checklist that shows violations and a NON checklist that verifies the tank in operation. They should not receive an operating cert at this time.

I also need to know specifically if we informed this owner/distributor of the requirements for tank owners and distributors in Oregon. I know we did, but I need specific dates that we would have done mailings and also what those mailings were.

I have documented several violations and Andree wants me to do a distributor audit. I need details because this will be going to enforcement.

I also need to know if any NON's have been issued to the owner for tank issues or to the contractor involved Quality Petroleum Construction (QPC). I need a copy of the Service Provider file for QPC out of Washington State.

And lastly I need a complete copy of the facility file 8062 also controlled by the same group.

State of Oregon
Department of Environmental Quality
Underground Storage Tank Program

Upgrade Certification Form

To: Petroleum Construction & Testi
61522 Ward Road
PO Box 5488
Bend, OR 97708

For: Facility Number 2561
PETROLEUM CONSTRUCTION & TESTING INC
61450 WARD RD
BEND, OR 97702


Recognizing that preventing leaks from underground storage tanks is key to protecting groundwater quality, the United States and the State of Oregon adopted the underground storage tank regulations. In 1988, a ten year clock began to tick for upgrading underground storage tank systems (USTs). On December 22, 1998 all USTs must have spill protection, overfill protection and corrosion protection for the tanks and piping. Leak detection and financial responsibility (insurance) are required now.

Concurrent with the 1998 compliance deadline, the Department is also proposing to implement a general permit and registration certificate program to replace all existing temporary permits. Effective December 23, 1998, all existing temporary permits will be terminated. By the 23rd, all tank owners and permittees will need to register to operate under either the general permit to operate tanks or the general permit to decommission tanks by temporary or permanent closure. If you decide to permanently close your tanks, you have until December 22, 1999 (twelve months) to complete the work. To implement these proposed changes to the permit program, the Department is asking permittees to complete this upgrade certification form concerning the upgrade status of their tank system(s) and return it to the Department no later than September 20, 1998.

Enclosed is a Quick Early Compliance Checklist designed to help you determine whether your tank systems meet the upgrade requirements. If you need further assistance, the Department recommends that you contact your DEQ licensed installation/retrofit service provider. In order to meet the state or federal upgrade requirements, and to qualify for the lower fee, your tank system(s) must have spill protection, overfill protection, corrosion protection for the tank(s) and corrosion protection for the piping in accordance with 40 CFR 280.21 as adopted or as amended by OAR 340-150-003.

According to our records you are currently the holder of temporary permits for the tank system(s) listed on the top of the next page. Please place a check mark in the YES column after those tank systems which currently meet all the upgrade requirements.

For tank systems which do not meet one or more of the upgrade requirements on the day you complete this certification, place a check mark in the NO column. Under a 1997 law, this information will also be used to determine the permittees 1999 annual compliance fee (\$35 for upgraded tanks, \$60 for non-upgraded tanks).



Quick Early Compliance Checklist


You are in early compliance with the upgrade requirements and are eligible for the lower tank fee if you can check off the four major items below for each of your *existing* UST systems:

PLEASE ANSWER FOR PETROLEUM AND HAZARDOUS SUBSTANCE TANKS

- Spill protection provided by a catchment basin
- Overfill protection provided by an automatic shutoff device, overfill alarm, or ball float valve
- Corrosion protection for the tank provided by one of the following:
 - Steel tank has corrosion-resistant coating AND cathodic protection
 - Tank made of noncorrodible material (such as fiberglass)
 - Steel tank clad with (or enclosed in) noncorrodible material
 - Uncoated steel tank has cathodic protection system
 - Uncoated steel tank has interior lined with noncorrodible material
 - Uncoated steel tank has cathodic protection AND interior lined with noncorrodible material
- Corrosion protection for piping provided by one of the following:
 - Uncoated steel piping has cathodic protection
 - Steel piping has a corrosion-resistant coating AND cathodic protection
 - Piping made of (or enclosed in) noncorrodible material

PLEASE ANSWER FOR HAZARDOUS SUBSTANCE TANKS ONLY

- Hazardous Substance UST's only** - Hazardous substance UST's must also have leak detection systems that include secondary containment and interstitial monitoring.



Decommissioning Reminder

December 6, 1999

Our mission is to be an active leader in restoring, maintaining, and enhancing the quality of Oregon's air, water and land.

Final Reminder

This reminder notice is in reference to underground storage tanks located at the DEQ Facility ID Number listed above your name on the envelope used for this mailing. You were sent letters listing these tanks on January 13, 1999 and August 12, 1999. DEQ records indicate that a tank or tanks in temporary closure have not completed permanent decommissioning. If you have already done the work you or your contractor may still have to submit the required reports. The one year temporary closure period for tanks which closed due to the 1998 deadline expires December 22, 1999.

Decommissioning Requirements

You should already have submitted a 30-Day Notice form to decommission to your regional office. In addition, a telephone call to your regional office is required 3 days prior to beginning work. Your regional office must receive the UST Decommissioning Checklist along with the UST Decommissioning/Change-In-Service Report within 30 days following decommissioning.

UST Compliance Fees

Underground storage tanks are assessed an annual per tank compliance fee. The current fee is \$60.00 per tank per year.

- Any outstanding past due fees must be paid prior to decommissioning.
- Any tank in the ground after December 31, 1999 will be billed for and owe fees for the year 2000.
- If the Department does not receive a Decommissioning Checklist and Decommissioning/Change-In-Service Report by January 31, 2000 you will also be billed for and owe the 2000 fees.

Extension of Temporary Closure

If you have extenuating circumstances which prevent you from meeting the December 22, 1999 permanent decommissioning deadline please contact your DEQ regional office listed on the reverse of this notice immediately. Depending on your circumstances you may wish to request an extension of the one year temporary closure period. In accordance with DEQ rules, you must complete a site assessment, including sampling, before an extension can be applied for. Be advised that extending the temporary closure period will increase the cost of decommissioning as a second round of sampling must be performed at the time of actual decommissioning.

Enforcement Action

Tank owners who do not permanently decommission their tanks will be subject to enforcement action by the Department. The only exception is for tank owners who receive an extension of the temporary closure period by completing a site assessment prior to December 22, 1999. Initial enforcement action will be in the form of a notice of noncompliance. You will be asked to meet the terms and conditions of a compliance schedule negotiated with the Department. Failure to respond to the notice of noncompliance or violations of your compliance schedule may subject you to civil penalties.

JACKSON & SON OIL, INC.
HCR 63 BOX 333
SEASIDE OR 97138
|||||

COPY 3929

EXHIBIT

tabbles

EX 8



**UNDERGROUND STORAGE TANK PROGRAM
OREGON DEPARTMENT OF ENVIRONMENTAL QUALITY
DON'T WAIT UNTIL DECEMBER 1999 TO DECOMMISSION**

TO PERMITTEE:

Jackson & Son Oil, Inc.
HCR 63 Box 333
Seaside, OR 97138

FOR EXISTING FACILITY:

Facility ID Number: 3929
JACKSON & SON OIL, INC.
HAMLET RT BOX 333
SEASIDE, OR 97138

You received this notice because Department records indicate that the out of service tanks listed below have not, as yet, been decommissioned. If our information is incorrect please contact your regional office listed on page 3 immediately. Please note that a tank is not permanently decommissioned until all past due compliance fees have been paid and the Department has received the UST Decommissioning Checklist form and the UST Decommissioning/Change-in-Service form due within 30 days after decommissioning.


State and Federal regulations require that all tanks be permanently decommissioned by removal or filling in place no later than one year after the tanks have been taken out of service. **Tanks that closed due to the December 22, 1998 compliance deadline must be permanently decommissioned no later than December 22, 1999.** It is still possible to upgrade your tanks to meet the 1998 compliance standards, but your window of opportunity for upgrading also expires December 22, 1999. As a reminder you are required to manage your tanks even though they are out of service. If the tanks and/or piping have a corrosion control system, it must continue to be maintained and operated. All lines, pumps, manways and ancillary equipment must be secured. Vent lines must be left open and functioning.

Enclosed is a *30-Day Decommissioning Notice* which should be submitted to your regional office **now** if you have not already done so. The Department urges you to decommission your tanks during the remaining construction season. Delaying decommissioning until the rainy season may increase project costs. Finding a licensed service provider to perform the decommissioning could also be difficult and more costly if you wait until the last minute. Tank owners who do not decommission by December 22, 1999 may be subject to enforcement actions which can include civil penalties.

If you have any questions concerning the decommissioning requirements or the status of your tanks please contact your regional office. To request decommissioning forms or a list of licensed contractors leave a message with our toll-free (in Oregon) UST HELPLINE at 1-800-742-7878. Information and decommissioning forms are also available on our web site at <http://www.deq.state.or.us/wmc/tank/ust-lust.htm>.

TANKS TO BE DECOMMISSIONED

| Tank ID Number | Tank Permit Number | Tank ID Number | Tank Permit Number | Tank ID Number | Tank Permit Number |
|----------------|--------------------|----------------|--------------------|----------------|--------------------|
| 1 | ADFK | 2 | ADFA | 5 | BCDGD |



UNDERGROUND STORAGE TANK PROGRAM
30-DAY NOTICE OF INTENT TO DECOMMISSION
FOR NON-UPGRADED TANKS THAT EXISTED PRIOR TO 12/23/98

TO PERMITTEE:

Jackson & Son Oil, Inc.
 HCR 63 Box 333
 Seaside, OR 97138

FOR EXISTING FACILITY:

Facility ID Number: 3929
 JACKSON & SON OIL, INC.
 HAMLET RT BOX 333
 SEASIDE, OR 97138

In early November 1998 we mailed you a Decommissioning Tank Status Report. The report listed tanks that we understood would be decommissioned based on DEQ records. Tanks that have not been upgraded to meet one or more of the 1998 technical standards for corrosion control or spill and overfill prevention must be decommissioned in accordance with OAR 340-150-0166 prior to December 22, 1998.


Tanks which are not decommissioned (permanently closed) as of December 22, 1998 must temporarily close as of that date, submit a 30-Day Notice of Intent to Decommission to the appropriate regional office and follow the requirements listed on page 2.

On December 22, 1998 all the outstanding UST temporary permits for underground storage tanks were terminated pursuant to Oregon Administrative Rule 340-150-0021 (1) recently adopted by the Environmental Quality Commission (EQC) on October 30, 1998. In lieu of issuing individual permits to facilities, the EQC adopted a general permit by rule to cover the conditions and requirements to decommission USTs by closure or change-in-service (converting from storing a regulated substance to a non-regulated substance). Copies of the draft general permit to decommission were mailed to all permittees and tank owners in August 1998. The EQC adopted the decommissioning rules as proposed without any substantive changes.

You have received this *30-Day Notice of Intent to Decommission* as our records indicate the tanks listed below do not meet the 1998 technical standards for corrosion control or spill and overfill prevention. Tanks that do not meet the 1998 technical standards are not eligible to receive a general permit to operate and are not authorized to receive deposits of regulated substances, such as motor fuel, on or after December 23, 1998.

TANKS TO BE DECOMMISSIONED

| Tank ID Number | Tank Permit Number | Tank ID Number | Tank Permit Number | Tank ID Number | Tank Permit Number |
|----------------|--------------------|----------------|--------------------|----------------|--------------------|
| 1 | ADFK | 2 | ADFA | 5 | BCDGD |





Oregon

John A. Kitzhaber, M.D., Governor

Department of Environmental Quality

811 SW Sixth Avenue
Portland, OR 97204-1390
(503) 229-5696
TDD (503) 229-6993

August 26, 1998

RE: Distributor Fuel Delivery Requirements and
August 1998 UST Facility Upgrade Status Lists

Dear Distributor:

In recent discussions with the Oregon Petroleum Marketers Association and the Oregon Gasoline Dealers association, we've been asked to make available to distributors lists of facilities that meet, or don't meet, the 1998 UST technical standards for regulated USTs. This information should help you meet the distributor requirements for delivery of fuel only to permitted regulated tanks.

FACILITY STATUS

Enclosed please find the following two lists:


List One: Facilities which have self-certified that one or more tanks are in compliance with 1998 technical standards.

List Two: Facilities which have not self-certified any tanks in compliance with 1998 technical standards.

In addition to providing you with these lists, within the next 10 days we are planning to mail out another self-certification form to those facilities who didn't report last year, or who weren't upgraded as of last year's survey. Our hope is to get this new information into our database and mail out another set of lists to you around the middle of October.

DISTRIBUTOR REQUIREMENTS

Accurate information from your customers is critical in light of proposed UST permitting changes scheduled to take place on December 23, 1998. Concurrent with the pending completion of the ten year compliance program on December 22, 1998, we propose to terminate all outstanding temporary permits on that date. Facilities that have upgraded or replaced their tanks by that date are eligible to request and receive a Registration Certificate to Operate underground storage tanks. A registration certificate for operation is necessary to deposit product into the tank after December 22, 1998. Facilities planning to close are not authorized to deposit product into an UST after December 22, 1998 and will receive a Registration Certificate to Decommission.



It is our intent to mail out general permit registration forms to all existing tank owners around November 5, 1998. It is critical that the forms be returned as promptly as possible. In addition to securing a Registration Certificate by December 22, 1998, the permittee is required to inform their distributor of their Registration Certificate number prior to arranging deliveries after December 22, 1998. Distributors are required to maintain a list of Registration Certificate numbers from their customers. Distributors are not authorized to deposit fuel into a regulated tank that has not been issued a registration certificate number. After December 23, 1998, the Department will be conducting distributor audits to see if lists of registration certificate numbers are being maintained by distributors and that product is not being deposited by distributors into tanks that have not been issued a registration certificate number.

CONTACTING YOUR CUSTOMERS

It is our hope that you will review these two lists to determine the compliance status of facilities that you deliver fuel to. In the best of all worlds you will find that all your customers have certified their tanks to be in compliance with the 1998 requirements. If not, you may wish to work with your non-upgraded customers to see what their plans are (they plan to upgrade or they plan to close), or perhaps encourage them to communicate their correct status to us if they are upgraded.

In that regard, we have included copies of three letters that the EXXON Corporation is using to communicate with their retailers, commercial accounts and distributors. The letters to retailers and commercial accounts speak specifically to learning the compliance status of their customers. The letter to distributors, encourages the distributor to learn the compliance status of the distributor's customers.

FOR FURTHER INFORMATION


We appreciate any assistance that you can give the Department in getting past the 1998 deadline without major problems for your customers.

If you have any questions on the above discussed matters , please feel free to contact:

Laurie McCulloch
811 SW 6th Avenue
Portland, OR 97204

Phone (503) 229-5769
Toll Free 1-800-742-7878 (answering machine, call back within 24 hours)
FAX (503) 229-6954
E-Mail: mcculloch.laurie.j@deq.state.us.or

Sincerely,

A handwritten signature in black ink, appearing to read "M.H. Korten Hof". The signature is stylized with a long horizontal stroke at the end.

Michael H. Korten Hof, Manager
UST Compliance and Cleanup Program

Enclosures: Three Example Letters from EXXON

cc: Regional Managers
cc: Steve O'Toole, Oregon Petroleum Marketers Association
cc: Mike Sherlock, Oregon Gasoline Dealers Association

(distributor reports:rpr)

UNDERGROUND STORAGE TANK FACILITIES -- ACTIVE TANKS
 UPGRADED AND NOT UPGRADED TANKS FOR : ENTIRE STATE

| FACIL ID | NAME | LOCATION | CITY | ST | ZIP | # UPGRADE TANK | # NOTUPGRADED TANK |
|-------------|---------------------------------------|---------------------------|--------|----|-------|----------------------|--------------------------|
| 10256 | ADAMS CARDLOCK | HALE & MORRISON | ADAMS | OR | 97810 | 2 | 0 |
| 8878 | B L DAVIS RANCH INC | HWY 11 | ADAMS | OR | 97810 | 0 | 1 |
| 9614 | TUBBS RANCH INC | 50326 TUBBS RANCH ROAD | ADAMS | OR | 97810 | 0 | 2 |
| 5124 | GILLETT MC RANCH | #1 SAGEBRUSH LANE | ADEL | OR | 97620 | 0 | 2 |
| 609 | STATELINE GROCERY | 1330 HWY 201 | ADRIAN | OR | 97901 | 2 | 0 |
| 3565 | 99 & FULTON ST TEXACO | 2525 E PACIFIC BLVD | ALBANY | OR | 97321 | 0 | 6 |
| 6103 | ALBANY ARCO #14 | 1128 E PACIFIC BLVD | ALBANY | OR | 97321 | 3 | 0 |
| 5799 | ALBANY BP | 843 SE PACIFIC BLVD | ALBANY | OR | 97321 | 3 | 0 |
| 3616 | ALBANY CARDLOCK | 236 1ST AVE E | ALBANY | OR | 97321 | 0 | 3 |
| 2564 | ALBANY DEMOCRAT HERALD | 600 LYON ST SW | ALBANY | OR | 97321 | 0 | 1 |
| 10474 | ALBANY GENERAL HOSPITAL | 1046 W 6TH AVE | ALBANY | OR | 97321 | 1 | 0 |
| 4181 | ALBANY UNOCAL | 33140 SE HWY 34 | ALBANY | OR | 97321 | 0 | 3 |
| 5295 | ALBANY, CITY OF | 310 WAVERLY DR NE | ALBANY | OR | 97321 | 0 | 1 |
| 3984 | ARCO AM/PM #5897 | 33200 HWY 34 | ALBANY | OR | 97321 | 4 | 0 |
| 3960 | ARCO SS #4379 | 3110 PACIFIC BLVD E | ALBANY | OR | 97321 | 0 | 3 |
| 11209 | BARRY'S SERVICE CENTER | 1401 E 9TH ST | ALBANY | OR | 97321 | 0 | 1 |
| 3258 | BEACON T & R TRUCK STOP #51-5 | 3420 SPICER RD SE | ALBANY | OR | 97321 | 0 | 4 |
| 775 | COURTESY CORNER/ALBANY HEATING OIL CO | 1515 CALAPOOIA SW | ALBANY | OR | 97321 | 3 | 4 |
| 5266 | CUMMINGS TRANSFER CO | 740 29TH SW | ALBANY | OR | 97321 | 4 | 4 |
| 9207 | DBA BEANS FUEL AND TOWING | 33166 HWY 34 SE | ALBANY | OR | 97321 | 3 | 0 |
| 3423 | DISTRICT OFFICE | 718 7TH AVE SW | ALBANY | OR | 97321 | 0 | 1 |
| 11791 | FORMER ARCO SERVICE STATION | 1920 PACIFIC BOULEVARD SE | ALBANY | OR | 97321 | 0 | 0 |
| 9778 | HWY 20 CARDLOCK | 4195 SANTIAM HWY | ALBANY | OR | 97321 | 6 | 0 |
| 3314 | HWY 34 FOODMART | 33125 HWY 34 SE | ALBANY | OR | 97321 | 3 | 0 |
| 7068 | I5 & HWY 20 TEXACO | 3135 SANTIAM HWY | ALBANY | OR | 97321 | 4 | 0 |
| 5267 | JACK'S TRUCK STOP | 4196 SANTIAM SE | ALBANY | OR | 97321 | 6 | 0 |
| 1609 | JAMES' GARAGE | 1810 GRAND PRAIRIE RD | ALBANY | OR | 97321 | 0 | 3 |
| 5326 | JOHN NIX JR TRUCKING | 335 W QUEEN AVE SW | ALBANY | OR | 97321 | 0 | 3 |
| 4296 | LEATHERS OIL COMPANY | 3105 S SANTIAM HWY | ALBANY | OR | 97321 | 3 | 0 |
| 4297 | LEATHERS OIL COMPANY | 33385 HWY 34 SE | ALBANY | OR | 97321 | 3 | 3 |
| 11630 | LINN COUNTY JAIL | 1115 SE JACKSON STREET | ALBANY | OR | 97321 | 0 | 1 |
| 978 | M & M #9 | 1010 PACIFIC BLVD SE | ALBANY | OR | 97321 | 3 | 0 |
| 813 | M & M MART #14 | 33157 HWY 34 SE | ALBANY | OR | 97321 | 3 | 0 |
| 3448 | M & M MART 1 | 501 PACIFIC BLVD S | ALBANY | OR | 97321 | 3 | 0 |
| 7158 | M AND M #15 | 1545 E PACIFIC BLVD | ALBANY | OR | 97321 | 3 | 0 |
| 4201 | M AND M MART II | 1645 QUEEN AVE SW | ALBANY | OR | 97321 | 2 | 3 |
| 2044 | MID-STATE PETROLEUM | 200 S PACIFIC BLVD | ALBANY | OR | 97321 | 0 | 1 |
| 11678 | MIKES MARKET | 1757 SE PACIFIC | ALBANY | OR | 97321 | 0 | 1 |
| 11037 | NORTHWEST NATURAL GAS CO | 730 34TH ST SW | ALBANY | OR | 97321 | 0 | 1 |
| 1970 | PLAZA GAS CC #17 | 2812 SANTIAM HWY SE | ALBANY | OR | 97321 | 2 | 1 |
| 4226 | QUICK STOP FOOD MART | 33651 HOEFER RD NE | ALBANY | OR | 97321 | 0 | 5 |
| 11790 | SLEEP CENTER | 821 GEARY STREET SE | ALBANY | OR | 97321 | 0 | 0 |
| 8666 | SNELL TOOL RENTAL CO | 716 E 1ST | ALBANY | OR | 97321 | 0 | 2 |
| 10803 | STECKLEY FARMS INC | 34990 MULLER DR SE | ALBANY | OR | 97321 | 0 | 1 |
| 1786 | TELEDYNE WAH CHANG ALBANY | 1600 OLD SALEM RD NE | ALBANY | OR | 97321 | 0 | 1 |

(active_tanks.sql)

UNDERGROUND STORAGE TANK FACILITIES -- ACTIVE TANKS
 UPGRADED AND NOT UPGRADED TANKS FOR : ENTIRE STATE

| FACIL | | | | | | | # | # |
|-------|---|------------------------------|-----------|----|-------|---------|------|-------------|
| ID | NAME | LOCATION | CITY | ST | ZIP | UPGRADE | TANK | NOTUPGRADED |
| | | | | | | | TANK | TANK |
| 4489 | TOM TOM DELI & MARKET | 321 AIRPORT RD NE | ALBANY | OR | 97321 | 0 | | 4 |
| 4433 | TRUAX CORPORATION CC#12 | 505 PACIFIC BLVD SW | ALBANY | OR | 97321 | 4 | | 0 |
| 6912 | TRUAX CORPORATION CC#18 | 1208 PACIFIC BLVD SE | ALBANY | OR | 97321 | 4 | | 1 |
| 9143 | UPS | 33399 OLESEN RD | ALBANY | OR | 97321 | 1 | | 0 |
| 5878 | USWEST - ALBANY C O - 010001 | 135 MONTGOMERY SE | ALBANY | OR | 97321 | 1 | | 0 |
| 6241 | USWEST - TANGENT SOC - 010478 | 30920 EHLEN DR | ALBANY | OR | 97321 | 0 | | 4 |
| 3555 | WEST ALBANY TEXACO | 522 PACIFIC BLVD SW | ALBANY | OR | 97321 | 3 | | 0 |
| 11442 | WILLAMETTE & PACIFIC RR | 110 W 10TH ST | ALBANY | OR | 97321 | 0 | | 1 |
| 9414 | WILLAMETTE OPERATIONS CENTER | 830 OLD SALEM RD NE | ALBANY | OR | 97321 | 2 | | 0 |
| 11527 | YOUNGER OIL CARDLOCK | 1130 OLD SALEM ROAD | ALBANY | OR | 97321 | 4 | | 0 |
| 3579 | YOUNGER OIL COMPANY | 33380 HWY 34 SE | ALBANY | OR | 97321 | 7 | | 0 |
| 9894 | A M JANNSEN WELL DRILLING CO INC | 21075 SW TUALATIN VALLEY HWY | ALOHA | OR | 97006 | 0 | | 2 |
| 7166 | ALOHA ARCO | 17455 SW TUALATIN VALLEY HWY | ALOHA | OR | 97006 | 3 | | 0 |
| 1899 | ALOHA BP | 18560 SW TUALATIN VALLEY HWY | ALOHA | OR | 97006 | 4 | | 0 |
| 6782 | ALOHA GARBAGE COMPANY INC | 3755 SW 205TH | ALOHA | OR | 97007 | 0 | | 2 |
| 9586 | BONES CONSTRUCTION | 3508 SW 209TH AVE | ALOHA | OR | 97007 | 0 | | 2 |
| 8596 | CHEVRON SERVICE STATION - 91598 | 17095 SW TUALATIN VALLEY HWY | ALOHA | OR | 97007 | 3 | | 0 |
| 8641 | CLARKE'S DISCOUNT | 19530 SW SHAW | ALOHA | OR | 97007 | 0 | | 1 |
| 5664 | GTE - ALOHA CENTRAL OFFICE (5340-B01) | 19555 SW KINNAMAN RD | ALOHA | OR | 97007 | 1 | | 0 |
| 1350 | TEXACO STATION #631830100 | 19165 SW TUALATIN VALLEY HWY | ALOHA | OR | 97006 | 4 | | 0 |
| 1469 | ALSEA GARAGE | 215 E MAIN ST | ALSEA | OR | 97324 | 3 | | 0 |
| 2134 | PIONEER TEL COOP - ALSEA CENTRAL OFFICE | N 2ND ST | ALSEA | OR | 97324 | 1 | | 0 |
| 580 | ALVADORE SUPER MART | 90828 RAILROAD ST | ALVADORE | OR | 97409 | 1 | | 0 |
| 7438 | AMITY, CITY OF | SEWAGE LAGOON AREA | AMITY | OR | 97101 | 0 | | 1 |
| 11744 | GARY SEMON CHEVRON | 402 TRADE STREET | AMITY | OR | 97101 | 0 | | 2 |
| 11738 | ANTELOPE STORE CAFE | PO BOX 96 MAIN STREET | ANTELOPE | OR | 97001 | 0 | | 1 |
| 5281 | WASCO COUNTY RD DEPT - ANTELOPE DIST | ANTELOPE | ANTELOPE | OR | 97001 | 0 | | 1 |
| 8411 | ARLINGTON BULK PLANT | HWY 19S | ARLINGTON | OR | 97812 | 0 | | 2 |
| 1717 | ARLINGTON SHELL | 401 LOCUST | ARLINGTON | OR | 97812 | 3 | | 0 |
| 4670 | BARNETT, ERNEST J | STAR RT CLEM RD | ARLINGTON | OR | 97812 | 0 | | 3 |
| 7149 | CHEMICAL WASTE MANAGEMENT OF THE NW | 17629 CEDAR SPRINGS LANE | ARLINGTON | OR | 97812 | 2 | | 0 |
| 9283 | COLUMBIA RIDGE LANDFILL & RECYCLING CTR | CEDAR SPRINGS RD | ARLINGTON | OR | 97812 | 4 | | 0 |
| 765 | OR STATE HWY 4-9 ARLINGTON | HWY 19 - JOHN DAY HWY 1.2 | ARLINGTON | OR | 97812 | 0 | | 4 |
| 6529 | A-TECH BP #70 | 2490 ASHLAND BLVD | ASHLAND | OR | 97520 | 3 | | 0 |
| 3986 | ARCO SS #4479 | 2380 HWY 66 | ASHLAND | OR | 97520 | 4 | | 0 |
| 1193 | ASHLAND CHEVRON - 93007 | 2500 HWY 66 | ASHLAND | OR | 97520 | 4 | | 0 |
| 5520 | ASHLAND MUNICIPAL AIRPORT | DEAD INDIAN RD | ASHLAND | OR | 97520 | 0 | | 4 |
| 5516 | ASHLAND SERVICE CENTER | 90 N MOUNTAIN AVE | ASHLAND | OR | 97520 | 0 | | 5 |
| 8905 | ASHLAND TEXACO | 2495 HWY 66 & I5 | ASHLAND | OR | 97520 | 3 | | 0 |
| 6220 | ASTRO #227 | 449 E MAIN | ASHLAND | OR | 97520 | 0 | | 3 |
| 3575 | BI MOR STATION #12 DBA CAMPUS SHELL | 1515 SISKIYOU BLVD | ASHLAND | OR | 97520 | 0 | | 3 |
| 9318 | BILL TERPENING INC - ASHLAND | 150 LOWE RD | ASHLAND | OR | 97520 | 5 | | 0 |
| 8798 | CROMAN CORP - LUMBER DIVISION | 146 MISTLETOE RD | ASHLAND | OR | 97520 | 1 | | 0 |
| 4747 | GRANGE CO-OP | 3RD & 'A' ST | ASHLAND | OR | 97520 | 4 | | 0 |
| 4053 | HAYS OIL CARDLOCK #2 | 60 SHAMROCK LANE | ASHLAND | OR | 97520 | 3 | | 0 |

{active_tanks.sql}

UNDERGROUND STORAGE TANK FACILITIES -- ACTIVE TANKS
 UPGRADED AND NOT UPGRADED TANKS FOR : ENTIRE STATE

| FACIL ID | NAME | LOCATION | CITY | ST | ZIP | # UPGRADE TANK | # NOTUPGRADED TANK |
|-------------|---|-----------------------------------|-----------|----|-------|----------------------|--------------------------|
| 6262 | JACKSON COUNTY PARKS & RECREATION DEPT. | HOWARD PRAIRIE LAKE | ASHLAND | OR | 97520 | 2 | 0 |
| 9041 | KTVL-TV TRANSMITTER SITE | MT ASHLAND - 8 MILES S OF ASHLAND | ASHLAND | OR | 97520 | 1 | 0 |
| 2417 | LITHIA EXXON #2996 | 75 'C' ST | ASHLAND | OR | 97520 | 4 | 2 |
| 7615 | LITHIA WAY EXPRESS LUBE | 345 LITHIA WAY | ASHLAND | OR | 97520 | 0 | 3 |
| 2435 | MCCLURES'S EXXON AND TOWING | 1765 SISKIYOU BLVD | ASHLAND | OR | 97520 | 0 | 3 |
| 6032 | POWELL DIST CO - COLVIN/ASHLAND | 2073 N PACIFIC HWY | ASHLAND | OR | 97520 | 0 | 4 |
| 70 | REX BOUNDS | 2366 HWY 66 | ASHLAND | OR | 97520 | 0 | 4 |
| 1372 | ROGUE VALLEY STATION | 461 VALLEY VIEW RD | ASHLAND | OR | 97520 | 3 | 0 |
| 1049 | TOSCO 5324 | 2371 ASHLAND STREET | ASHLAND | OR | 97520 | 1 | 2 |
| 6199 | U S WEST ASHLAND CO (010376) | 50 SIXTH STREET | ASHLAND | OR | 97520 | 1 | 0 |
| 2102 | VALLEY VIEW EXXON | 460 VALLEY VIEW ROAD | ASHLAND | OR | 97520 | 4 | 0 |
| 1270 | 469 ONE STOP | 469 W MARINE DR | ASTORIA | OR | 97103 | 0 | 7 |
| 5094 | ASTORIA - #07 | 1701 E MARINE DR | ASTORIA | OR | 97103 | 3 | 0 |
| 1157 | ASTORIA - CARDLOCK | 620 ALTERNATE HWY 101 | ASTORIA | OR | 97103 | 0 | 4 |
| 5832 | ASTORIA FIRE DEPARTMENT | 555 30TH ST | ASTORIA | OR | 97103 | 0 | 1 |
| 11730 | ASTORIA SHELL | 2264 MARINE DRIVE | ASTORIA | OR | 97103 | 0 | 2 |
| 5176 | ASTORIA SMALL STOP | 180 MARINE DR | ASTORIA | OR | 97103 | 0 | 3 |
| 7375 | BURNS-JOHANSON BULK PLANT | 455 INDUSTRIAL ST | ASTORIA | OR | 97103 | 0 | 5 |
| 7094 | CARMICHAEL OIL | 6TH & MARINE DR | ASTORIA | OR | 97103 | 5 | 0 |
| 1845 | CLASSIC BODYWORKS | 650 ALTERNATE HWY 101 | ASTORIA | OR | 97103 | 0 | 1 |
| 119 | CLATSOP COMMUNITY COLLEGE | 1775 LEXINGTON | ASTORIA | OR | 97103 | 0 | 1 |
| 11411 | COAST GUARD EXCHANGE | 1240 W MARINE DR | ASTORIA | OR | 97103 | 3 | 0 |
| 374 | DEL'S OK RUBBER WELDER INC | 65 HWY 101 | ASTORIA | OR | 97103 | 0 | 3 |
| 6897 | HIWAY SERVICE | 3108 MARINE DR | ASTORIA | OR | 97103 | 0 | 4 |
| 7487 | KNAPPA MARKET | RT 6 BOX 272 | ASTORIA | OR | 97103 | 0 | 4 |
| 7471 | LANDWEHR'S | 505 HWY 101 | ASTORIA | OR | 97103 | 0 | 3 |
| 6894 | MIDTOWN BP | 632 MARINE DR | ASTORIA | OR | 97103 | 0 | 5 |
| 9708 | MINI MART FOODSTORES | 95 W MARINE DR | ASTORIA | OR | 97103 | 3 | 0 |
| 10071 | NORTH COAST AUTO SERVICE | 2060 MARINE DR | ASTORIA | OR | 97103 | 0 | 1 |
| 4096 | OLNEY GENERAL STORE | RT 1 BOX 813 | ASTORIA | OR | 97103 | 0 | 2 |
| 6312 | PORTWAY TEXACO | 452 W MARINE DR | ASTORIA | OR | 97103 | 1 | 0 |
| 6892 | SVENSEN MOBIL | RT 6 BOX 1001 | ASTORIA | OR | 97103 | 0 | 4 |
| 10233 | TIDE POINT | 1820 SE FRONT | ASTORIA | OR | 97103 | 0 | 4 |
| 3815 | TONGUE POINT JOB CORPS CENTER | HWY 30 | ASTORIA | OR | 97103 | 0 | 1 |
| 7684 | WILD WILLIE'S ASTORIA CARWASH | 75 W MARINE DR | ASTORIA | OR | 97103 | 3 | 0 |
| 10717 | ATHENA CARDLOCK | 3RD & CURRANT - SW CORNER | ATHENA | OR | 97813 | 2 | 0 |
| 236 | ATHENA ONE-STOP | 5TH & MAIN STREET | ATHENA | OR | 97813 | 2 | 0 |
| 9149 | JOHNS RANCH INC | BOX 637 3RD ST | ATHENA | OR | 97813 | 0 | 2 |
| 10277 | LUISI TRUCK LINES, INC | CURRANT ST | ATHENA | OR | 97813 | 0 | 1 |
| 8163 | NORTH STAR FARMS INC | GERKING FLAT RD | ATHENA | OR | 97813 | 0 | 2 |
| 3172 | WESTON-MCEWEN HIGH SCHOOL | PO BOX 240 | ATHENA | OR | 97813 | 0 | 2 |
| 5875 | AUMSVILLE DISTRICT SHOP | 8900 MILL CREEK ROAD SE | AUMSVILLE | OR | 97325 | 2 | 0 |
| 621 | BUBBA'S AUMSVILLE AUTOMOTIVE | 522 MAIN ST | AUMSVILLE | OR | 97325 | 0 | 3 |
| 9935 | DOERFLER FARMS, INC. | 12333 SILVER FALLS HWY | AUMSVILLE | OR | 97325 | 0 | 2 |
| 9199 | M & M MART #7 | 810 MAIN ST | AUMSVILLE | OR | 97325 | 0 | 3 |

(active_tanks.sql)

UNDERGROUND STORAGE TANK FACILITIES -- ACTIVE TANKS
UPGRADED AND NOT UPGRADED TANKS FOR : ENTIRE STATE

| FACIL ID | NAME | LOCATION | CITY | ST | ZIP | # UPGRADE TANK | # NOTUPGRADED TANK |
|-------------|---|-----------------------------|------------|----|-------|----------------------|--------------------------|
| 3272 | AURORA AIRPORT | 14357 KEIL RD NE | AURORA | OR | 97002 | 0 | 3 |
| 6674 | BROADACRES STORE | 18536 BUTTEVILLE RD NE | AURORA | OR | 97002 | 0 | 3 |
| 3890 | CASALE FARMS, INC. | 13116 NE DENBROOK RD | AURORA | OR | 97002 | 0 | 1 |
| 3450 | COLUMBIA HELICOPTERS, INC. | 14452 ARNDT RD NE | AURORA | OR | 97002 | 4 | 0 |
| 4072 | ISBERG PARK | 21690 DOLORES WAY NE | AURORA | OR | 97002 | 0 | 4 |
| 4272 | LEATHERS OIL CO. | 12334 EHLEN RD NE | AURORA | OR | 97002 | 0 | 4 |
| 4274 | LEATHERS OIL CO. | 21687 HWY 99 E | AURORA | OR | 97002 | 3 | 5 |
| 5904 | MORISHITA, FRANK | 24980 NE BOONES FERRY RD | AURORA | OR | 97002 | 0 | 1 |
| 1153 | PORTLAND 76 AUTO/TRUCK PLAZA INC | 21856 BENTS RD NE | AURORA | OR | 97002 | 0 | 6 |
| 9575 | WALLY FARMS, INC. | 12834 EHLEN RD NE | AURORA | OR | 97002 | 0 | 2 |
| 4091 | AMOCO GAS AND SNACK | 2212 10TH ST | BAKER | OR | 97814 | 0 | 3 |
| 9748 | BAKER CITY CONOCO | 275 E CAMPBELL ST | BAKER | OR | 97814 | 0 | 3 |
| 5175 | BAKER COUNTY | 3050 'E' | BAKER | OR | 97814 | 0 | 5 |
| 1682 | BAKER MUNICIPAL AIRPORT | RT 2 BOX 215 | BAKER | OR | 97814 | 3 | 0 |
| 3753 | BAKER TRUCK CORRAL | 515 CAMPBELL | BAKER | OR | 97814 | 4 | 0 |
| 186 | BAKER VALLEY FOODMART LLC | 1702 MAIN ST | BAKER | OR | 97814 | 5 | 0 |
| 6229 | BLACK DISTRIBUTING INC | 2150 BROADWAY | BAKER | OR | 97814 | 0 | 4 |
| 4590 | BLUE MOUNTAIN ASPHALT CO | E 'H' ST | BAKER | OR | 97814 | 2 | 0 |
| 4193 | COOP SUPPLY | 10 ST & HWY 30 - RT 1 BOX 2 | BAKER | OR | 97814 | 4 | 0 |
| 10128 | CURT'S YAMAHA | 2223 10TH | BAKER | OR | 97814 | 0 | 1 |
| 1146 | GILES, DON | 496 CAMPBELL ST | BAKER | OR | 97814 | 2 | 0 |
| 2353 | HUMBLES CAR WASH | 2500 CEDAR ST | BAKER | OR | 97814 | 5 | 0 |
| 3022 | PHILLIPS LONG FORD SALES INC | 2300 MAIN ST | BAKER | OR | 97814 | 0 | 1 |
| 248 | SHARON OIL OF BAKER CITY | 1706 CAMPBELL ST | BAKER | OR | 97814 | 0 | 3 |
| 2526 | ST ELIZABETHS COMMUNITY HOSPITAL | 3325 POCAHONTAS RD | BAKER | OR | 97814 | 1 | 0 |
| 1606 | TEXACO FOODMART | 500 CAMPBELL | BAKER | OR | 97814 | 5 | 0 |
| 5804 | TRANSPORTATION SHOP | 2990 'D' ST | BAKER | OR | 97814 | 2 | 0 |
| 7991 | USDAFS, BAKER COMPOUND | 3285 11TH ST | BAKER | OR | 97814 | 2 | 0 |
| 6188 | USWEST - AUBURN RADIO - 010349 | S26 T11S R40W | BAKER | OR | 97814 | 0 | 1 |
| 11826 | STUMP DODGER STATION | 940 HIGHWAY 7 | BAKER CITY | OR | 97814 | 3 | 0 |
| 8095 | US TIMBER COMPANY | 600 DAVID ECCLES ROAD | BAKER CITY | OR | 97814 | 0 | 1 |
| 252 | BANDON AERO CLUB | KEHL RD | BANDON | OR | 97411 | 0 | 2 |
| 1045 | GODDARD ENERGY CO. | 2ND & ELMIRA PO BOX 247 | BANDON | OR | 97411 | 6 | 0 |
| 5718 | GTE - BANDON CENTRAL OFFICE (6010-B01) | 7TH & OREGON | BANDON | OR | 97411 | 1 | 0 |
| 2917 | MOORE MILL & LUMBER CO. | 2ND ST & ELMIRA | BANDON | OR | 97411 | 4 | 0 |
| 11093 | PORT OF BANDON | 315 1ST ST | BANDON | OR | 97411 | 1 | 0 |
| 9124 | ROGGE FOREST PRODUCTS INC - SAWMILL DIV | HWY 101 S PO BOX 609 | BANDON | OR | 97411 | 0 | 1 |
| 2055 | RON'S OIL #1 | 101S | BANDON | OR | 97411 | 3 | 0 |
| 6931 | TRUAX CORPORATION, #95 | 785 HWY 101 | BANDON | OR | 97411 | 4 | 0 |
| 3340 | BANKS LUMBER CO | 310 SUNSET ST PO BOX 8 | BANKS | OR | 97106 | 0 | 2 |
| 302 | COP'S GARAGE | 221 S MAIN ST | BANKS | OR | 97106 | 0 | 3 |
| 5491 | LINN OIL COMPANY | 182 N MAIN ST | BANKS | OR | 97106 | 3 | 0 |
| 1908 | STALEY'S JUNCTION FOOD & FUEL | 50470 N.W. SUNSET HIGHWAY | BANKS | OR | 97106 | 4 | 0 |
| 2158 | SUN VALLEY ROCKET-TIME OIL COMPANY | HWY 26 | BANKS | OR | 97106 | 4 | 0 |
| 755 | OR STATE HWY 5-14 AUSTIN | STAR RT BOX 16 | BATES | OR | 97817 | 0 | 3 |

(active_tanks.sql)

UNDERGROUND STORAGE TANK FACILITIES -- ACTIVE TANKS
UPGRADED AND NOT UPGRADED TANKS FOR : ENTIRE STATE

| FACIL ID | NAME | LOCATION | CITY | ST | ZIP | # UPGRADE TANK | # NOTUPGRADED TANK |
|-------------|--|-----------------------------------|-------------|----|-------|----------------------|--------------------------|
| 8940 | K AND H DRIVE THRU | 8335 HWY 101N | BAY CITY | OR | 97107 | 0 | 2 |
| 149 | NEW BEATTY STORE | MP 40 HWY 140 | BEATTY | OR | 97621 | 0 | 3 |
| 1506 | BEAVER TEXACO | 24485 HWY 101S | BEAVER | OR | 97108 | 3 | 0 |
| 9063 | CLARKES RFPD #68 | 25675 S BEAVERCREEK RD | BEAVERCREEK | OR | 97004 | 0 | 2 |
| 11573 | STEIN OIL BEAVERCREEK | 22020 BEAVERCREEK ROAD | BEAVERCREEK | OR | 97004 | 3 | 0 |
| 3979 | ARCO SS #4461 | 14555 SW TUALATIN HWY | BEAVERTON | OR | 97005 | 4 | 0 |
| 8740 | ARCO SS #5382 | 11925 SW ALLEN BLVD | BEAVERTON | OR | 97005 | 3 | 0 |
| 3917 | ARCO SS #6070 | 10975 SW BEAVERTON-HILLSDALE HWY | BEAVERTON | OR | 97005 | 4 | 0 |
| 3916 | ARCO SS #6501 | 15320 NW CORNELL RD | BEAVERTON | OR | 97006 | 4 | 0 |
| 900 | BEAVERTON CARDLOCK | 6750 SW 110TH | BEAVERTON | OR | 97005 | 0 | 4 |
| 501 | BEAVERTON SHELL | 11520 SW CANYON RD | BEAVERTON | OR | 97005 | 4 | 0 |
| 4504 | BEAVERTON TOYOTA CO., INC. | 4300 SW MURRAY RD | BEAVERTON | OR | 97005 | 0 | 2 |
| 10740 | BP OIL | 75 NW 158TH AVE | BEAVERTON | OR | 97006 | 0 | 3 |
| 729 | BP OIL SITE #11037 | 12975 SW CANYON RD & CEDAR | BEAVERTON | OR | 97005 | 0 | 3 |
| 1902 | CEDAR HILLS BLVD BP | 3520 SW CEDAR HILLS BLVD | BEAVERTON | OR | 97005 | 3 | 0 |
| 1233 | CHEVRON SS #2282 | 14470 SW ALLEN | BEAVERTON | OR | 97005 | 0 | 4 |
| 10333 | CHEVRON USA INC #200496 | 11015 SW CANYON RD | BEAVERTON | OR | 97005 | 3 | 0 |
| 1182 | CHEVRON USA INC - 91985 | 6655 SW SCHOLLS FERRY RD | BEAVERTON | OR | 97223 | 3 | 0 |
| 4596 | D & B TIRE, INC. | 12100 SW BROADWAY | BEAVERTON | OR | 97005 | 0 | 1 |
| 9348 | EXPRESS CAR WASH CORP | 10270 SW CANYON | BEAVERTON | OR | 97005 | 3 | 0 |
| 4295 | FARMINGTON TIRE & AUTOMOTIVE | 13660 SW FARMINGTON RD | BEAVERTON | OR | 97005 | 0 | 1 |
| 6243 | FRED MEYER - BEAVERTON | 11425 SW BEAVERTON-HILLSDALE HWY | BEAVERTON | OR | 97005 | 0 | 1 |
| 3303 | GEORGIA-PACIFIC CORPORATION | 10515 SW ALLEN AVE | BEAVERTON | OR | 97005 | 1 | 0 |
| 5715 | GTE - ALOHA SUPPORT CENTER - GARAGE | 16870 SW MERLO | BEAVERTON | OR | 97007 | 1 | 0 |
| 5662 | GTE - BEAVERTON CENTRAL OFFICE(5330-B01) | 4155 SW CEDAR HILLS BLVD | BEAVERTON | OR | 97005 | 1 | 0 |
| 328 | HERZOG MOTORS INC | 4275 SW 139TH WAY | BEAVERTON | OR | 97005 | 0 | 2 |
| 7164 | JIFFY LUBE #1015 | 13325 SW CANYON RD | BEAVERTON | OR | 97005 | 0 | 4 |
| 7621 | KUNI CADILLAC & BMW, INC. | 3725 SW CEDAR HILLS BLVD | BEAVERTON | OR | 97005 | 0 | 1 |
| 8676 | MARYVILLE NURSING HOME INC | 14645 SW FARMINGTON RD | BEAVERTON | OR | 97007 | 0 | 1 |
| 7542 | MURRAY RD TEXACO | 14495 SW TUALATIN VALLEY HWY | BEAVERTON | OR | 97005 | 4 | 0 |
| 8275 | NICK'S FAMILY AUTO SERVICE | 4655 SW HALL BLVD | BEAVERTON | OR | 97005 | 0 | 4 |
| 10229 | OAK HILLS MAINTENANCE | 2085 NW 153RD AVE | BEAVERTON | OR | 97006 | 0 | 2 |
| 5802 | OR REGIONAL PRIMATE RESEARCH CENTER | 505 NW 185TH AVE | BEAVERTON | OR | 97006 | 1 | 0 |
| 10664 | PACIFIC PRIDE/SUNSET FUEL | 13275 SW HENRY | BEAVERTON | OR | 97005 | 4 | 0 |
| 8976 | PORTLAND MGPC, INC. | 9405 SW CASCADE AVE | BEAVERTON | OR | 97005 | 0 | 1 |
| 1341 | PROGRESS CHEVRON | 8710 SW HALL BLVD | BEAVERTON | OR | 97005 | 5 | 0 |
| 4652 | PROGRESS DOWNS GOLF | 8200 SW SCHOLLS FERRY RD | BEAVERTON | OR | 97005 | 0 | 1 |
| 10883 | RESER'S FINE FOODS INC | 1770 SW 158TH | BEAVERTON | OR | 97075 | 0 | 1 |
| 732 | SITE #11254 | 2424 SW CEDAR HILLS BLVD & WALKER | BEAVERTON | OR | 97005 | 0 | 3 |
| 3210 | SUNSET IMPORTS | 4050 SW 139TH WAY | BEAVERTON | OR | 97005 | 0 | 5 |
| 11761 | TANASBOURNE SHELL | 2115 NW TOWN CENTER DRIVE | BEAVERTON | OR | 97006 | 3 | 0 |
| 1382 | TEXACO SERVICE STATION | 11850 SW CANYON RD | BEAVERTON | OR | 97005 | 4 | 1 |
| 11745 | TEXACO SERVICE STATION | 1220 NW WATERHOUSE | BEAVERTON | OR | 97006 | 3 | 0 |
| 1373 | TEXACO SERVICE STATION | 6055 SW HALL BLVD | BEAVERTON | OR | 97005 | 4 | 1 |
| 1348 | TEXACO STATION | 17396 SW FARMINGTON RD | BEAVERTON | OR | 97005 | 4 | 1 |

(active_tanks.sql)

UNDERGROUND STORAGE TANK FACILITIES -- ACTIVE TANKS
 UPGRADED AND NOT UPGRADED TANKS FOR : ENTIRE STATE

| FACIL | | | | | | # | # |
|-------|--|----------------------------------|-----------|----|-------|--------------|------------------|
| ID | NAME | LOCATION | CITY | ST | ZIP | UPGRADE TANK | NOTUPGRADED TANK |
| 1036 | TOSCO 5216 | 11400 SW BEAVERTON-HILLSDALE HWY | BEAVERTON | OR | 97005 | 1 | 2 |
| 1046 | TOSCO 5315 | 12075 SW CANYON RD | BEAVERTON | OR | 97005 | 2 | 0 |
| 6903 | TRI - MET | 16130 SW MERLO RD | BEAVERTON | OR | 97005 | 5 | 0 |
| 8119 | TUALATIN VALLEY FIRE & RESCUE 255 | 11480 SW BARNES RD | BEAVERTON | OR | 97005 | 0 | 2 |
| 1642 | TUALATIN VALLEY WATER DISTRICT | 1850 SW 170TH AVE | BEAVERTON | OR | 97005 | 0 | 2 |
| 5420 | VANDERZEE, RUDY | RT 5 BOX 204 | BEAVERTON | OR | 97005 | 0 | 2 |
| 11719 | WALKER ROAD CHEVRON | 18335 SW WALKER ROAD | BEAVERTON | OR | 97006 | 0 | 2 |
| 10961 | WASHINGTON COUNTY 9-1-1 | 17911 NW EVERGREEN PARKWAY | BEAVERTON | OR | 97006 | 0 | 1 |
| 16 | WEST BEAVERTON SANITARY SERVICE | 5320 SW ALGER ST | BEAVERTON | OR | 97075 | 0 | 2 |
| 885 | WESTERN SERVICE CENTER | 14655 SW OLD SCHOLLS FERRY RD | BEAVERTON | OR | 97007 | 3 | 0 |
| 5180 | WILLAMETTE IND - BEAVERTON CORRUGATE DIV | 5500 SW WESTERN AVE | BEAVERTON | OR | 97005 | 1 | 0 |
| 4858 | WILSONVILLE CONCRETE PRODUCT | 6700 SW 110TH | BEAVERTON | OR | 97005 | 0 | 1 |
| 4860 | 3RD & REVERE TEXACO #78 | 1745 NE 3RD | BEND | OR | 97701 | 4 | 0 |
| 197 | ARCO #6321 | 304 NE GREENWOOD | BEND | OR | 97701 | 3 | 0 |
| 11722 | ARCO AM/PM #6311 | 61122 SOUTH HWY 97 | BEND | OR | 97702 | 3 | 0 |
| 6564 | AWFUL BROTHERS | 3305 N HWY 97 | BEND | OR | 97701 | 4 | 0 |
| 2642 | BACKSTROM BUILDING CTR INC | 224 NE THURSTON | BEND | OR | 97701 | 0 | 2 |
| 1715 | BEND CAMPGROUND | 63615 HWY 97 | BEND | OR | 97701 | 0 | 2 |
| 6126 | BEND CHEVRON #80 | 61160 HWY 97 | BEND | OR | 97702 | 3 | 0 |
| 6956 | BEND METRO PARK & RECREATIONAL DIST. | 1675 SW SIMPSON | BEND | OR | 97701 | 2 | 2 |
| 6398 | BEND OIL CO - 1ST ST PACIFIC PRIDE | 913 NE 1ST | BEND | OR | 97701 | 0 | 5 |
| 1913 | BEND PINE NURSERY | 63095 DESCHUTES MARKET RD | BEND | OR | 97701 | 1 | 0 |
| 3533 | BEND SCHOOL DISTRICT - TRANSPORTATION | 501 SE 2ND ST | BEND | OR | 97702 | 0 | 3 |
| 9007 | BEND, CITY OF - PUBLIC WORKS COMPLEX | 1375 NE FORBES RD | BEND | OR | 97701 | 3 | 1 |
| 4182 | CARRERA MOTORS INC | 1045 SE 3RD ST | BEND | OR | 97702 | 0 | 1 |
| 1026 | CARSON BEND CHEVRON #98086 | 1315 E 3RD | BEND | OR | 97701 | 3 | 0 |
| 6969 | CO-BRIDGE INC | 710 SE LOGSDEN | BEND | OR | 97702 | 0 | 2 |
| 5845 | CULTUS LAKE RESORT | 44 MILES SW OF BEND ON HWY 46 | BEND | OR | 97702 | 0 | 3 |
| 9940 | DENFELD PAINTS | 2121 NE DIVISION | BEND | OR | 97701 | 1 | 0 |
| 3637 | DESCHUTES COUNTRY STORE INC | 19745 BAKER RD | BEND | OR | 97702 | 4 | 0 |
| 4959 | DESCHUTES COUNTY - PUBLIC WORKS | 61150 SE 27TH ST | BEND | OR | 97702 | 3 | 0 |
| 9064 | EDDIE'S SALES & SERVICE | 2100 NE HWY 20 | BEND | OR | 97709 | 0 | 3 |
| 180 | ELK LAKE RESORT | CASCADES LAKES HWY | BEND | OR | 97702 | 0 | 3 |
| 9785 | EXPRESSWAY STORE INC | 1450 SE REED MARKET RD | BEND | OR | 97702 | 3 | 0 |
| 11782 | FORMER CAR LAND AUTO SALES | 91 NE SCOTT STREET | BEND | OR | 97701 | 0 | 0 |
| 11783 | FORMER PENCIL FACTORY | 240 SE RAILROAD STREET | BEND | OR | 97702 | 0 | 0 |
| 7453 | IVY'S TUMALO STORE | 64683 COOK AVE | BEND | OR | 97701 | 0 | 4 |
| 2629 | JACK ROBINSON & SONS INC | 63055 O B RILEY RD | BEND | OR | 97701 | 0 | 1 |
| 9317 | JACKPOT FOOD MART | 3405 N HWY 97 | BEND | OR | 97701 | 3 | 0 |
| 1705 | JAKE'S TRUCK STOP | 61260 S HWY 97 | BEND | OR | 97702 | 2 | 5 |
| 11392 | KWIK-WAY MARKET INC | 690 NE BUTLER MKT ROAD | BEND | OR | 97701 | 3 | 0 |
| 529 | MILLICAN STORE | BEND-BURNS HWY 20 STAR RT | BEND | OR | 97701 | 0 | 3 |
| 4543 | MT BACHELOR | CENTURY DR | BEND | OR | 97702 | 0 | 4 |
| 102 | NMGL CORPORATION | 1304 NE 1ST ST | BEND | OR | 97701 | 0 | 1 |
| 9840 | OSP - BEND | 63319 JAMISON STREET | BEND | OR | 97701 | 1 | 0 |

UNDERGROUND STORAGE TANK FACILITIES -- ACTIVE TANKS
 UPGRADED AND NOT UPGRADED TANKS FOR : ENTIRE STATE

| FACIL ID | NAME | LOCATION | CITY | ST | ZIP | # UPGRADE TANK | # NOTUPGRADED TANK |
|-------------|---|--|-------------------|----|-------|----------------------|--------------------------|
| 10666 | PARKWAY DELI-MART | 1095 SE DIVISION | BEND | OR | 97702 | 3 | 0 |
| 2561 | PETROLEUM CONSTRUCTION & TESTING INC | 61450 WARD RD | BEND | OR | 97702 | 0 | 1 |
| 2738 | PIERATT BROTHERS INC | 21350 STEVENS RD | BEND | OR | 97702 | 0 | 2 |
| 196 | PILOT BUTTE EXXON | 764 NE GREENWOOD | BEND | OR | 97701 | 4 | 0 |
| 8440 | Q-LUBE #1006 | 525 SE 3RD ST | BEND | OR | 97702 | 0 | 4 |
| 11085 | RADIO TOWER | JACKPINE RIDGE - TUMALO FALLS AREA | BEND | OR | 97701 | 0 | 1 |
| 642 | RED CARPET CAR WASH | 1144 NE 3RD | BEND | OR | 97701 | 4 | 0 |
| 8861 | RED CARPET CAR WASH | 235 SE 3RD | BEND | OR | 97702 | 4 | 0 |
| 8874 | RIPP, WELLS & WELLS COMMERCIAL CARDLOCK | 1100 SE DIVISION | BEND | OR | 97702 | 4 | 0 |
| 5518 | ROBBERSON FORD SALES INC | 2100 NE 3RD | BEND | OR | 97701 | 0 | 1 |
| 10503 | RON'S OIL #10 | 62980 HWY 97 | BEND | OR | 97701 | 3 | 0 |
| 11643 | SOUTH STAR OIL CO | 575 NE BELLEVUE | BEND | OR | 97701 | 3 | 0 |
| 11818 | SPACE AGE FUEL | 20635 GRANDVIEW DRIVE | BEND | OR | 97701 | 3 | 0 |
| 9008 | SPEEDE MART | 61396 S HWY 97 | BEND | OR | 97702 | 3 | 0 |
| 402 | ST CHARLES MEDICAL CENTER | 2500 NE NEFF RD | BEND | OR | 97701 | 0 | 2 |
| 10773 | STOP AND GO MINI-MART | 2699 NE HWY 20 | BEND | OR | 97701 | 0 | 4 |
| 11780 | THE PIT STOP | 1400 COLLEGE WAY NW | BEND | OR | 97701 | 2 | 0 |
| 2191 | THOMAS SALES & SERVICE | 2060 NE HWY 20 | BEND | OR | 97701 | 0 | 2 |
| 3553 | TOSCO 4327 | 63076 N HWY 97 | BEND | OR | 97701 | 5 | 0 |
| 1014 | TOSCO 4753 | 61345 S HWY 97 | BEND | OR | 97702 | 0 | 4 |
| 7030 | TRUAX CORPORATION #84 | 3198 NE HWY 97 | BEND | OR | 97701 | 5 | 0 |
| 6908 | TRUAX CORPORATION #86 | 304 NE 3RD ST | BEND | OR | 97701 | 4 | 0 |
| 6911 | TRUAX CORPORATION #87 | 1220 SE HWY 97 | BEND | OR | 97701 | 3 | 0 |
| 3802 | U-HAUL CENTER OF BEND | 63370 N HWY 97 | BEND | OR | 97701 | 0 | 1 |
| 7795 | US ARMY COTEF | 23861 DODDS RD | BEND | OR | 97701 | 0 | 3 |
| 10845 | USA PETROLEUM | 2409 BUTLER MARKET RD | BEND | OR | 97701 | 2 | 0 |
| 1859 | USDA - FORT ROCK DISTRICT - CHINA HAT | SEC 22 T.22S R.14E W M | BEND | OR | 97702 | 1 | 0 |
| 1857 | USDA - SUPERVISORY OFFICE COMPOUND | 75 SE SCOTT | BEND | OR | 97702 | 2 | 0 |
| 5893 | USWEST - BEND C O - 010036 | 100 KEARNEY ST | BEND | OR | 97701 | 1 | 0 |
| 6353 | USWEST - BEND SOC - 010798 | 135 SE 5TH | BEND | OR | 97702 | 0 | 1 |
| 1827 | WADE BRYANTS AUTO SERVICE | 755 NE GREENWOOD | BEND | OR | 97701 | 0 | 3 |
| 5660 | WEST SIDE BP & CAR WASH | 718 NW COLUMBIA | BEND | OR | 97701 | 2 | 0 |
| 8199 | WESTSIDE EXXON | 981 GALVESTON ST | BEND | OR | 97701 | 4 | 0 |
| 4582 | WESTSIDE PUMP STATION | PORTLAND AVE - OTHER SIDE OF BRIDGE -LEFT | BEND | OR | 97701 | 0 | 1 |
| 4859 | WESTSIDE TEXACO & FOOD MART CC #81 | 912 NW NEWPORT | BEND | OR | 97702 | 3 | 0 |
| 11704 | GVERNSEY DEVELOPMENT | HIGHWAY 97 & I 84 | BIGGS | OR | 97050 | 4 | 0 |
| 1118 | BIGGS GAS MART | HWY 97 & I84N | BIGGS JUNCTION | OR | 97065 | 3 | 0 |
| 2565 | ALLIED LOGGING CO INC | 10961 HWY 202 | BIRKENFELD | OR | 97016 | 0 | 2 |
| 7510 | JONES, HOWARD G | N BANK RD | BIRKENFELD | OR | 97016 | 0 | 1 |
| 1604 | BLACHLY COUNTRY STORE | 20448 HWY 36 | BLACHLY | OR | 97412 | 0 | 3 |
| 3300 | BLACHLY SCHOOL DISTRICT #90 | 20264 BLACHLY GRANGE RD | BLACHLY | OR | 97412 | 0 | 1 |
| 10313 | TRIANGLE LAKE CENTRAL OFFICE | 19437 HWY 36 | BLACHLY | OR | 97412 | 1 | 0 |
| 4253 | BLACK BUTTE RANCH CORPORATION | PO BOX 8000 | BLACK BUTTE RANCH | OR | 97759 | 0 | 4 |

(active_tanks.sql)

UNDERGROUND STORAGE TANK FACILITIES -- ACTIVE TANKS
 UPGRADED AND NOT UPGRADED TANKS FOR : ENTIRE STATE

| FACIL | | | | | | # | # |
|-------|--|------------------------------|------------|----|-------|--------------|------------------|
| ID | NAME | LOCATION | CITY | ST | ZIP | UPGRADE TANK | NOTUPGRADED TANK |
| 7187 | NESTUCCA RFPD, STATION #6 | 32750 NESTUCCA RIVER RD | BLAINE | OR | 97108 | 0 | 1 |
| 8925 | BLODGETT COUNTRY STORE | 21412 HWY 20 | BLODGETT | OR | 97326 | 0 | 2 |
| 568 | BURNT WOODS STORE | 25 HARLAN-BURNTWOODS ROAD | BLODGETT | OR | 97326 | 0 | 3 |
| 11384 | HARBRICK'S COUNTRY STORE | HWY 126 & MILL CREEK RD | BLUE RIVER | OR | 97413 | 3 | 0 |
| 10674 | WILLAMETTE NAT'L FOREST - BLUE RIVER | 51668 BLUE RIVER DR | BLUE RIVER | OR | 97413 | 2 | 0 |
| 2021 | LAWRENCE CHEVRON | HWY 140 | BLY | OR | 97622 | 5 | 0 |
| 7079 | BOARDMAN CONOCO | 101 SE FRONT | BOARDMAN | OR | 97818 | 0 | 4 |
| 833 | BOARDMAN PLANT | TOWER RD | BOARDMAN | OR | 97818 | 3 | 0 |
| 5066 | BOARDMAN TEXACO | 100 MAIN ST N | BOARDMAN | OR | 97818 | 0 | 4 |
| 8460 | BOARDMAN, CITY OF - SEWER SYSTEM | COLUMBIA AVE AT N MAIN ST | BOARDMAN | OR | 97818 | 0 | 1 |
| 8461 | BOARDMAN, CITY OF - SEWER SYSTEM | COLUMBIA AVE AT RIPPEE RD | BOARDMAN | OR | 97818 | 0 | 1 |
| 8459 | BOARDMAN, CITY OF - SEWER SYSTEM | SW FRONT ST - WILDLIFE AREA | BOARDMAN | OR | 97818 | 0 | 1 |
| 4240 | BOARDMAN, CITY OF -- WATER PLANT | MARINE DR | BOARDMAN | OR | 97818 | 0 | 1 |
| 8207 | BOEING AEROSPACE CO. BOARDMAN TEST RANGE | TOWER RD | BOARDMAN | OR | 97818 | 0 | 2 |
| 244 | DEWEY'S CHEVRON | 101 N MAIN | BOARDMAN | OR | 97818 | 0 | 5 |
| 5190 | RIVERCREST FARMS, INC. | BOMBING RANGE RD | BOARDMAN | OR | 97818 | 0 | 2 |
| 8882 | RUSSELL OIL CARDLOCK | LAUREL LANE I84 EXIT 165 | BOARDMAN | OR | 97818 | 6 | 0 |
| 4188 | RUSSELL OIL CO | 101 SW FRONT | BOARDMAN | OR | 97818 | 0 | 5 |
| 9849 | TAGGARES FARMS INC | RT 1 BOX 1120 | BOARDMAN | OR | 97818 | 0 | 1 |
| 9909 | BONANZA MINI MART | HWY 70 & 2ND ST | BONANZA | OR | 97623 | 3 | 0 |
| 8484 | BONANZA SCHOOLS | BOX 128 | BONANZA | OR | 97623 | 0 | 1 |
| 11401 | HASKINS & COMPANY INC | RT 1 BOX 796 | BONANZA | OR | 97623 | 0 | 1 |
| 9739 | ANTHONY'S GAZZODELI | 27960 SE HWY 212 PO BOX 306 | BORING | OR | 97009 | 0 | 4 |
| 9916 | BARTON STORE | 24802 SE HWY 224 | BORING | OR | 97009 | 0 | 3 |
| 6695 | CHAMBERS MOTOR CO | 30357 SE HWY 212 | BORING | OR | 97009 | 0 | 1 |
| 9914 | HELFRICH, STEVE | 8510 SE REVENUE RD | BORING | OR | 97009 | 0 | 1 |
| 1168 | HIGH FOREST SHELL | 31251 SE HWY 26 | BORING | OR | 97009 | 0 | 3 |
| 11574 | HWY 212 TEXACO | 20265 HWY 212 | BORING | OR | 97009 | 3 | 0 |
| 2121 | J. FRANK SCHMIDT & SON COMPANY | 9500 SE 327TH AVE | BORING | OR | 97009 | 0 | 1 |
| 6198 | KWICK TRIP | 13230 SE ORIENT DR | BORING | OR | 97009 | 4 | 0 |
| 9884 | MCGEE, DON | 32700 SE LEEWOOD | BORING | OR | 97009 | 0 | 2 |
| 3138 | MICHAEL, ROY J. | 35175 SE HWY 211 | BORING | OR | 97009 | 0 | 1 |
| 9154 | MT VIEW PUBLIC GOLF COURSE | 27195 SE KELSO RD | BORING | OR | 97009 | 0 | 1 |
| 9874 | NIKOLA'S KELSO STORE | 14480 SE ORIENT DR | BORING | OR | 97009 | 0 | 2 |
| 4041 | NORTHWEST SHADE TREES | 12973 SE 352ND AVE | BORING | OR | 97009 | 0 | 2 |
| 9034 | NORTHWEST TRACTOR PARTS & EQUIPMENT | 26180 SW HWY 212 | BORING | OR | 97009 | 0 | 1 |
| 1073 | OR STATE HWY 1-2C SANDY | 34250 SE HWY 26 | BORING | OR | 97009 | 0 | 4 |
| 2196 | ROCKET-TIME OIL COMPANY | 28300 SE HWY 212 | BORING | OR | 97009 | 3 | 0 |
| 139 | BRIGHTWOOD STORE | 63029 E BRIGHTWOOD BRIDGE RD | BRIGHTWOOD | OR | 97011 | 0 | 1 |
| 641 | ALLIANCE FAST MART | 500 CHETCO AVE | BROOKINGS | OR | 97415 | 0 | 4 |
| 3015 | BROOKINGS STATE A/P | BROOKINGS AIRPORT | BROOKINGS | OR | 97415 | 0 | 3 |
| 2720 | BUENA VISTA LOOP PUMP STATION | BUENA VISTA LOOP | BROOKINGS | OR | 97415 | 0 | 1 |
| 2555 | BZH LOGGING CO., INC. | 1031 7TH ST | BROOKINGS | OR | 97415 | 0 | 1 |
| 6724 | COLVIN OIL CO - NORTH GATE | 1023 CHETCO AVE | BROOKINGS | OR | 97415 | 4 | 0 |
| 6965 | D & H CHEVRON | 548 CHETCO AVE | BROOKINGS | OR | 97415 | 4 | 1 |

UNDERGROUND STORAGE TANK FACILITIES -- ACTIVE TANKS
UPGRADED AND NOT UPGRADED TANKS FOR : ENTIRE STATE

| FACIL | | | | | | # | # |
|-------|---|------------------------------------|--------------|----|-------|-----------------|---------------------|
| ID | NAMS | LOCATION | CITY | ST | ZIP | UPGRADE TANK | NOTUPGRADED TANK |
| 5756 | GTE - PALMER BUTTE MW REMOTE (6610-B01) | LAT 42-07-36 LON 124-13-34/5.8 | BROOKINGS | OR | 97415 | 1 | 0 |
| 11546 | RON'S OIL #17 | 401 CHETCO AVENUE | BROOKINGS | OR | 97415 | 2 | 0 |
| 10970 | SEWER PUMP STATIONS HARRIS BEACH DAWSON | 898 ELK DR | BROOKINGS | OR | 97415 | 0 | 2 |
| 8972 | TIDEWATER CONTRACTORS, INC. | 16156 HWY 101S | BROOKINGS | OR | 97415 | 2 | 0 |
| 960 | TOSCO 3895 | 1002 CHETCO AVE | BROOKINGS | OR | 97415 | 0 | 3 |
| 8970 | WADE STUMPENHAUS | 605 RAILROAD AVE | BROOKINGS | OR | 97415 | 0 | 1 |
| 2722 | WASTEWATER TREATMENT PLANT | 901 WHARF ST | BROOKINGS | OR | 97415 | 0 | 1 |
| 2723 | ZWAGG ROCK PUMP STATION | ZWAGG ROCK PUMP STATION | BROOKINGS | OR | 97415 | 0 | 1 |
| 2477 | AGRA SPRAY/AG FUMIGATION INC | 4925 ROCKDALE ST NE | BROOKS | OR | 97305 | 0 | 3 |
| 8536 | BROOKS GROCERY & DELI | 8975 NE PORTLAND RD | BROOKS | OR | 97305 | 3 | 0 |
| 6914 | HOLLIN, JAMES T. | 7495 SEQUOIA ST NE | BROOKS | OR | 97305 | 0 | 1 |
| 10360 | LABISH BROKERAGE CO | 4880 BROOKLAKE RD NE | BROOKS | OR | 97305 | 0 | 1 |
| 2047 | OREGON ONIONS INC | 8855 PUEBLO AVE NE | BROOKS | OR | 97305 | 0 | 2 |
| 4210 | PILOT TRAVEL CENTER #386 | 4220 BROOKLAKE RD NE | BROOKS | OR | 97303 | 6 | 0 |
| 719 | BROTHERS MAINTENANCE STATION | 43 MILES E OF BEND | BROTHERS | OR | 97712 | 0 | 2 |
| 6887 | BROWNSVILLE BODY SHOP | 105 BISHOP WAY | BROWNSVILLE | OR | 97327 | 0 | 3 |
| 7143 | JERRY'S AUTO SERVICE | 203 BISHOP WAY | BROWNSVILLE | OR | 97327 | 0 | 5 |
| 10238 | BENNETT'S BULK PLANT | 151 S DATE | BURNS | OR | 97720 | 0 | 1 |
| 672 | BURNS CHEVRON | BROADWAY & MADISON ST | BURNS | OR | 97720 | 0 | 3 |
| 5219 | BURNS MUNICIPAL AIRPORT | HC 71 BOX 87A | BURNS | OR | 97720 | 3 | 0 |
| 8065 | BURNS ONE STOP SERVICE | 682 N BROADWAY | BURNS | OR | 97720 | 3 | 0 |
| 11812 | DESCHUTES READY MIX | 1143 W PIERCE | BURNS | OR | 97720 | 0 | 2 |
| 6899 | HARNEY COUNTY SHOP | 266 S DATE | BURNS | OR | 97720 | 0 | 5 |
| 2202 | L R SWARTHOUT INC | 19 W MONROE | BURNS | OR | 97720 | 3 | 0 |
| 3223 | LEATHERS OIL CO | 1202 OREGON AVE | BURNS | OR | 97720 | 3 | 4 |
| 4299 | LEATHERS OIL CO | HINES & FILMORE | BURNS | OR | 97720 | 0 | 5 |
| 5206 | OARD'S SERVICE & GARAGE | 1604 BUCHANAN SR 2 | BURNS | OR | 97720 | 0 | 5 |
| 1230 | OR STATE HWY 5-14 BURNS | 252 S DATE | BURNS | OR | 97720 | 0 | 3 |
| 7619 | QUALITY QUICK SERVICE | 14 N BROADWAY | BURNS | OR | 97720 | 0 | 5 |
| 3799 | SLATER ELEMENTARY SCHOOL | 800 N FAIRVIEW | BURNS | OR | 97720 | 0 | 1 |
| 2550 | SMERSKI LOGGING | HWY 20 - HINES | BURNS | OR | 97720 | 0 | 2 |
| 7873 | BUTTE FALLS RANGER DISTRICT | 720 LAUREL ST | BUTTE FALLS | OR | 97522 | 1 | 0 |
| 1334 | BUTTE FALLS SERVICE STATION | 326 BROAD ST | BUTTE FALLS | OR | 97522 | 3 | 0 |
| 8534 | KAY'S MARKET | 18493 HWY 42 | CAMAS VALLEY | OR | 97416 | 0 | 2 |
| 9058 | CAMP SHERMAN STORE | CENTER OF MAIN RD | CAMP SHERMAN | OR | 97730 | 2 | 0 |
| 10767 | SISTERS - CAMP SHERMAN RFPD | RD 1420 | CAMP SHERMAN | OR | 97730 | 0 | 2 |
| 11333 | CANBY CHEVRON | 400 SW 1ST | CANBY | OR | 97013 | 0 | 3 |
| 7963 | CANBY SERVICE | 262 SE 1ST ST | CANBY | OR | 97013 | 4 | 0 |
| 1207 | CANBY TEXACO | 293 SW 1ST AVE | CANBY | OR | 97013 | 3 | 0 |
| 8775 | ERNIE GRAHAM OIL | 640 SW 2ND | CANBY | OR | 97013 | 4 | 0 |
| 3665 | IFA NURSRIES INC | 1887 N HOLLY ST | CANBY | OR | 97013 | 0 | 1 |
| 7606 | LONE ELDER STORE | 25995 S HWY 170 | CANBY | OR | 97013 | 4 | 0 |
| 11258 | MARTIN'S TOWN & COUNTRY FURNITURE | 27050 S HWY 170 | CANBY | OR | 97013 | 0 | 1 |
| 3690 | SCHOOL BUS SERVICES INC | 770 SW 4TH | CANBY | OR | 97013 | 1 | 0 |
| 5632 | TOM HOWARD CO INC | HWY 170 & KRAXBERGER RD PO BOX 238 | CANBY | OR | 97013 | 0 | 1 |

(active_tanks.sql)

UNDERGROUND STORAGE TANK FACILITIES -- ACTIVE TANKS
 UPGRADED AND NOT UPGRADED TANKS FOR : ENTIRE STATE

| FACIL | | | | | | | # | # |
|-------|--|---------------------------|---------------|----|-------|---------|------|-------------|
| ID | NAME | LOCATION | CITY | ST | ZIP | UPGRADE | TANK | NOTUPGRADED |
| ----- | | | | | | | TANK | TANK |
| 953 | TOSCO 3705 | 453 SE FIRST | CANBY | OR | 97013 | 0 | 2 | |
| 944 | WILLAMETTE EGG FARMS LCC | 31348 S HWY 170 | CANBY | OR | 97013 | 0 | 3 | |
| 10776 | YULE TREE FARMS SHOP | 8804 S HEINZ RD | CANBY | OR | 97013 | 0 | 2 | |
| 11638 | CANNON BEACH RFPD | 188 SUNSET | CANNON BEACH | OR | 97110 | 0 | 1 | |
| 4109 | CANNON BEACH, CITY OF | 299 E 2ND | CANNON BEACH | OR | 97110 | 0 | 1 | |
| 319 | GARY'S CANNON BEACH SERVICE CENTER INC | 280 N HEMLOCK | CANNON BEACH | OR | 97110 | 4 | 1 | |
| 10038 | RV RESORT AT CANNON BEACH | 345 ELK CREEK RD | CANNON BEACH | OR | 97110 | 0 | 3 | |
| 8941 | SAGE, DOLLY | 308 3RD | CANNON BEACH | OR | 97110 | 0 | 2 | |
| 4772 | JACKSON MINI STATION | 132 N WASHINGTON | CANYON CITY | OR | 97820 | 3 | 0 | |
| 10860 | JACKSON OIL TANK FARM INC | 131 N WASHINGTON ST | CANYON CITY | OR | 97820 | 6 | 0 | |
| 1990 | JACKSON OIL, INC. PLANT CARDLOCK | 133 N WASHINGTON | CANYON CITY | OR | 97820 | 3 | 0 | |
| 1051 | CANYON TEXACO | 203 SW 4TH | CANYONVILLE | OR | 97417 | 4 | 0 | |
| 3467 | CANYONVILLE BP | 211 W 5TH | CANYONVILLE | OR | 97417 | 5 | 0 | |
| 3869 | FAT HARVEY'S | 130 CREEKSIDE DRIVE | CANYONVILLE | OR | 97417 | 2 | 3 | |
| 686 | PENNY PINCHER GASOLINE #2 | 358 N MAIN | CANYONVILLE | OR | 97417 | 4 | 0 | |
| 8915 | WILLIS E CAMPBELL | 8869 DAYS CREEK CUTOFF RD | CANYONVILLE | OR | 97417 | 0 | 1 | |
| 1605 | CARLTON CORNERS | 150 N YAMHILL | CARLTON | OR | 97111 | 3 | 0 | |
| 4113 | CARLTON TRUCK SHOP | 130 S YAMHILL ST | CARLTON | OR | 97111 | 0 | 1 | |
| 5754 | CARLTON, CITY OF | 191 E MAIN ST | CARLTON | OR | 97111 | 0 | 2 | |
| 9151 | LUOTO LOGGING | 12635 NW LUOTO LANE | CARLTON | OR | 97111 | 0 | 2 | |
| 200 | UNION SERVICE STATION | 305 W MAIN | CARLTON | OR | 97111 | 0 | 3 | |
| 2533 | VON LOGGING CO. INC. | 17401 NW PANTHER CREEK RD | CARLTON | OR | 97111 | 0 | 1 | |
| 3842 | CASCADE LOCKS CHEVRON | 437 WANAPA | CASCADE LOCKS | OR | 97014 | 0 | 4 | |
| 9017 | HENSGEN, DONALD | 706 SE WANAPA | CASCADE LOCKS | OR | 97014 | 0 | 3 | |
| 10963 | THE FISHERY, INC | HC 66 BOX 40 | CASCADE LOCKS | OR | 97014 | 0 | 1 | |
| 9660 | TIM'S TEXACO | 101 NW WANAPA | CASCADE LOCKS | OR | 97014 | 2 | 3 | |
| 8817 | BLAKLEY AUTOMOTIVE | 23758 REDWOOD HWY | CAVE JUNCTION | OR | 97531 | 0 | 4 | |
| 1718 | CAVE JUNCTION TEXACO | 112 REDWOOD HWY | CAVE JUNCTION | OR | 97523 | 5 | 0 | |
| 9408 | COLVIN OIL CO | 243 REDWOOD HWY | CAVE JUNCTION | OR | 97523 | 0 | 3 | |
| 9174 | HOLLAND STORE | 7251 HOLLAND LOOP RD | CAVE JUNCTION | OR | 97523 | 0 | 2 | |
| 1200 | OREGON CAVES CHEVRON | 409 S REDWOOD HWY | CAVE JUNCTION | OR | 97523 | 4 | 0 | |
| 4118 | ROBBIE'S AUTO CARE CENTER | 150 REDWOOD HWY | CAVE JUNCTION | OR | 97523 | 0 | 2 | |
| 7763 | US DEPT OF INTERIOR NAT'L PARK SERVICE | 19000 CAVES HWY | CAVE JUNCTION | OR | 97523 | 1 | 0 | |
| 3598 | BI-MOR STATIONS #7 | 16 N FRONT ST | CENTRAL POINT | OR | 97502 | 4 | 0 | |
| 6735 | CENTRAL POINT BP | 1065 E PINE ST | CENTRAL POINT | OR | 97502 | 4 | 0 | |
| 359 | DARDANELLE SERVICE | 9625 OLD STAGE RD | CENTRAL POINT | OR | 97502 | 2 | 0 | |
| 787 | FAIRGROUNDS CHEVRON 98337 | 1510 E PINE | CENTRAL POINT | OR | 97502 | 3 | 0 | |
| 4536 | GENESIS RECOVERY CENTER | 600 S 2ND ST | CENTRAL POINT | OR | 97502 | 0 | 1 | |
| 11016 | GRANGE CO-OP | 28 S FRONT ST | CENTRAL POINT | OR | 97502 | 1 | 0 | |
| 8781 | GRANGE CO-OP CARDIROL | 43 N FRONT | CENTRAL POINT | OR | 97502 | 3 | 0 | |
| 5028 | GRANGE COOPERATIVE SUPPLY ASSOCIATION | 225 S FRONT BOX 3637 | CENTRAL POINT | OR | 97502 | 1 | 0 | |
| 7051 | HAYS OIL CARDLOCK #1 | 5746 CRATER LAKE AVE | CENTRAL POINT | OR | 97502 | 3 | 0 | |
| 554 | KING'S CORNER MARKET | 2015 HANLEY RD | CENTRAL POINT | OR | 97502 | 0 | 2 | |
| 9050 | L & S TRUCKING | 5742 CRATER LAKE AVE | CENTRAL POINT | OR | 97502 | 0 | 1 | |
| 4261 | LEATHERS OIL CO | 5020 TABLE ROCK RD | CENTRAL POINT | OR | 97502 | 3 | 0 | |

{active_tanks.sql}

UNDERGROUND STORAGE TANK FACILITIES -- ACTIVE TANKS
UPGRADED AND NOT UPGRADED TANKS FOR : ENTIRE STATE

| FACIL ID | NAME | LOCATION | CITY | ST | ZIP | # UPGRADE TANK | # NOTUPGRADED TANK |
|-------------|---------------------------------------|---|------------------|----|-------|----------------------|--------------------------|
| 11611 | PILOT TRAVEL CENTER #391 | 1590 E. PINE STREET | CENTRAL POINT | OR | 97502 | 5 | 0 |
| 4615 | SOUTHERN OREGON LUMBER | 224 S AMY ST | CENTRAL POINT | OR | 97502 | 1 | 0 |
| 1390 | TEXACO SERVICE STATION | 1125 E PINE ST | CENTRAL POINT | OR | 97502 | 4 | 0 |
| 11097 | THORNHILL, NOVA | 3930 OLD STAGE RD | CENTRAL POINT | OR | 97502 | 0 | 3 |
| 5919 | USWEST - CENTRAL POINT C O - 010054 | 336 MANZANITA ST | CENTRAL POINT | OR | 97502 | 1 | 0 |
| 5116 | VIKING FREIGHT SYSTEM | 4655 TABLE ROCK RD | CENTRAL POINT | OR | 97502 | 3 | 0 |
| 9324 | DAVEY JONES LOCKER | 5092 BOAT BASIN DR | CHARLESTON | OR | 97420 | 3 | 0 |
| 11816 | OREGON INSTITUTE OF MARINE BIOLOGY | 4619 BOAT BASIN DRIVE | CHARLESTON | OR | 97420 | 0 | 1 |
| 1797 | 97 DELI MART | HC30 BOX 124 | CHEMULT | OR | 97731 | 0 | 2 |
| 7705 | BIG MOUNTAIN GAS FOR LESS | RT 97 PO BOX 139 | CHEMULT | OR | 97731 | 0 | 3 |
| 9956 | CHEMULT OIL COMPANY, INC. | HWY 97 & 2ND ST | CHEMULT | OR | 97731 | 0 | 2 |
| 666 | CHEMULT SHELL AND PACIFIC PRIDE | HWY 97 AND 3RD | CHEMULT | OR | 97731 | 3 | 5 |
| 9273 | CHEMULT TEXACO | HWY 97 & 1ST ST | CHEMULT | OR | 97731 | 4 | 0 |
| 1375 | JERRY'S BP AND MIDSTATE RECOVERY | HWY 97 | CHEMULT | OR | 97731 | 0 | 4 |
| 8897 | R AND D APPW MINI MART | HWY 97 & 3RD PO BOX 100 | CHEMULT | OR | 97731 | 0 | 4 |
| 7208 | TEMPLETON, PAUL | 93367 TEMPLETON RD | CHESHIRE | OR | 97419 | 0 | 1 |
| 1525 | CASCADE 97 | HWY 97 N | CHILOQUIN | OR | 97624 | 4 | 0 |
| 1517 | CHILOQUIN TEXACO | 1ST & CHOCKTOOT | CHILOQUIN | OR | 97624 | 3 | 0 |
| 1174 | CLOUGH OIL CO CARDLOCK | HWY 97N & 422S | CHILOQUIN | OR | 97624 | 0 | 3 |
| 1549 | OUTCALT, RICHARD H. | PO BOX 846 | CHILOQUIN | OR | 97624 | 0 | 1 |
| 9726 | THUNDERBEAST PARK | HC 63 BOX 400 | CHILOQUIN | OR | 97624 | 0 | 3 |
| 11061 | CHRISTMAS VALLEY MARKET | CHRISTMAS VALLEY RD & CHRISTMAS TRE E LN | CHRISTMAS VALLEY | OR | 97641 | 4 | 0 |
| 10838 | BP OIL | 12230 SE SUNNYSIDE RD | CLACKAMAS | OR | 97015 | 3 | 0 |
| 608 | CAMP WITHYCOMBE | CLACKAMAS OMS | CLACKAMAS | OR | 97015 | 0 | 1 |
| 3469 | CARSON OIL CO INC | 9911 SE ELON ST | CLACKAMAS | OR | 97015 | 5 | 0 |
| 971 | CHEVRON USA INC - 96371 | 15901 SE 82ND DR | CLACKAMAS | OR | 97015 | 3 | 4 |
| 10960 | CLACKAMAS DISTRIBUTION CTR - GEN MDSE | 11500 SE HWY 212 | CLACKAMAS | OR | 97015 | 0 | 1 |
| 7972 | CLACKAMAS SERVICE | 10560 SE HWY 212 | CLACKAMAS | OR | 97015 | 4 | 0 |
| 8801 | COPENHAGEN UTILITIES & CONSTRUCTION | 13600 SE AMBLER RD PO BOX 429 | CLACKAMAS | OR | 97015 | 0 | 3 |
| 6244 | FRED MEYER - CLACKAMAS | 16301 SE 82ND DR | CLACKAMAS | OR | 97015 | 0 | 1 |
| 6274 | FRED MEYER - DISTRIBUTION TRUCKING CO | 12108 SE HWY 212 | CLACKAMAS | OR | 97015 | 0 | 11 |
| 11636 | KFXX TRANSMITTER | 15351 SE JOHNSON ROAD | CLACKAMAS | OR | 97015 | 0 | 1 |
| 8733 | LAWNFIELD | 9200 SE LAWNFIELD RD | CLACKAMAS | OR | 97015 | 0 | 3 |
| 9968 | PLEASANT VALLEY GOLF CLUB | 12300 SE 162 | CLACKAMAS | OR | 97015 | 0 | 2 |
| 5365 | PRECISION ROOF TRUSSES INC | 11550 SE JENNIFER ST | CLACKAMAS | OR | 97015 | 0 | 1 |
| 3749 | SAFeway STORES INC | 16800 SE EVELYN ST | CLACKAMAS | OR | 97015 | 8 | 0 |
| 11547 | SPACEAGE FUEL | 13488 SE HWY 212 | CLACKAMAS | OR | 97015 | 3 | 0 |
| 10010 | STEIN OIL COMPANY | HWY 212 & 102ND AVE | CLACKAMAS | OR | 97015 | 4 | 0 |
| 3070 | SUNNYSIDE MEDICAL CENTER | 10180 SE SUNNYSIDE RD | CLACKAMAS | OR | 97015 | 0 | 1 |
| 1380 | TEXACO SERVICE STATION | 16002 SE 82ND DR | CLACKAMAS | OR | 97015 | 4 | 1 |
| 9866 | TOSCO 6475 | 12405 SE 97TH AVE | CLACKAMAS | OR | 97015 | 4 | 0 |
| 5172 | VALLEY VIEW CENTRAL OFFICE | TIMBER VALLEY DR | CLACKAMAS | OR | 97015 | 0 | 1 |
| 2925 | CLATSKANIE CHEVRON | 25 W COLUMBIA RIVER HWY | CLATSKANIE | OR | 97016 | 0 | 3 |

(active_tanks.sql)

UNDERGROUND STORAGE TANK FACILITIES -- ACTIVE TANKS
UPGRADED AND NOT UPGRADED TANKS FOR : ENTIRE STATE

| FACIL | ID | NAME | LOCATION | CITY | ST | ZIP | # UPGRADE TANK | # NOTUPGRADED TANK |
|-------|-------|---|----------------------------|------------|----|-------|----------------------|--------------------------|
| | 2832 | CLATSKANIE MINI MART | 260 COLUMBIA RIVER HWY | CLATSKANIE | OR | 97016 | 3 | 0 |
| | 5339 | EVENSON LOGGING CO. | 87 5TH ST | CLATSKANIE | OR | 97016 | 0 | 1 |
| | 288 | JOHNSON OIL OF CLATSKANIE INC | 280 E COLUMBIA RIVER HWY | CLATSKANIE | OR | 97016 | 0 | 5 |
| | 5032 | LAMMI SAND & ROCK PRO | 14141 MIDLAND DIST RD | CLATSKANIE | OR | 97016 | 0 | 1 |
| | 3252 | MARTIN, JOHN R. | 19667 HERMO RD | CLATSKANIE | OR | 97016 | 0 | 2 |
| | 1006 | OR STATE HWY 1-2A MP 57.25 | RT 1 BOX 1638 | CLATSKANIE | OR | 97016 | 0 | 4 |
| | 5892 | WILCOX & FLEGEL-CARDLOCK | HWY 30 & SWEDE TOWN RD | CLATSKANIE | OR | 97016 | 3 | 0 |
| | 7366 | WOODSON GENERAL STORE | 11855 COLVIN ROAD | CLATSKANIE | OR | 97016 | 0 | 3 |
| | 5935 | ASTORIA CITY SHOPS | 550 30TH ST | CLATSOP | OR | 97103 | 0 | 4 |
| | 4632 | R & R CHEVRON | 34310 HWY 101S PO BOX 125 | CLOVERDALE | OR | 97112 | 0 | 2 |
| | 19 | COBURG, CITY OF | 91069 WILLAMETTE STREET | COBURG | OR | 97408 | 0 | 1 |
| | 229 | CLYDE'S UNION SERVICE | 19668 S HWY 211 | COLTON | OR | 97017 | 3 | 0 |
| | 1368 | COLTON GARAGE - DAVE WILCOX | 21088 S HWY 211 | COLTON | OR | 97017 | 0 | 4 |
| | 3190 | CONDON GRAIN GROWERS, INC. | N EAST ST | CONDON | OR | 97823 | 0 | 1 |
| | 917 | OR STATE HWY 4-9 CONDON | 406 E FRAZIER | CONDON | OR | 97823 | 0 | 2 |
| | 6222 | ASTRO #228 | 997 NEWMARK | COOS BAY | OR | 97420 | 3 | 0 |
| | 9263 | BARVIEW MARKET | 3686 CAPE ARAGO HWY | COOS BAY | OR | 97420 | 0 | 2 |
| | 5154 | BASSETT-HYLAND ENERGY CO | 1059 EVANS BLVD | COOS BAY | OR | 97420 | 0 | 4 |
| | 1719 | BASSETT-HYLAND ENERGY CO - CARD SITE #1 | 425 LOCKHART | COOS BAY | OR | 97420 | 2 | 0 |
| | 8792 | BAY AREA HOSPITAL | 1775 THOMPSON RD | COOS BAY | OR | 97420 | 0 | 1 |
| | 3603 | BI-MOR STATIONS #10 | 392 S 4TH | COOS BAY | OR | 97420 | 4 | 0 |
| | 4905 | CHARLESTON FIRE STATION #2 | 1800 CAPE ARAGO HWY | COOS BAY | OR | 97420 | 0 | 2 |
| | 9413 | COOS BAY SERVICE CENTER | 135 LOCKHART | COOS BAY | OR | 97420 | 2 | 0 |
| | 8045 | COOS BAY TEXACO | 1064 EVANS BLVD | COOS BAY | OR | 97420 | 4 | 0 |
| | 1793 | COOS BAY-NORTH BEND WATER BOARD | 2305 OCEAN BLVD PO BOX 539 | COOS BAY | OR | 97420 | 0 | 3 |
| | 1378 | CRAIG & CRAIG INC DBA TNT MARKET | 899 'D' ST PO BOX 4001 | COOS BAY | OR | 97420 | 0 | 2 |
| | 10858 | DAVIS OIL INC CARDLOCK | 1655 S 101 HWY | COOS BAY | OR | 97420 | 2 | 0 |
| | 8523 | EMPIRE ARCO | 1022 NEWMARK | COOS BAY | OR | 97420 | 0 | 3 |
| | 6022 | EMPIRE UNION | 898 NEWMARK | COOS BAY | OR | 97420 | 0 | 3 |
| | 5986 | ENGLEWOOD MARKET INC | 1434 SW BLVD | COOS BAY | OR | 97420 | 2 | 0 |
| | 2180 | FLETCHERS MARINE FUEL & SUPPLY | 7761 ALASKA PACKERS RD | COOS BAY | OR | 97420 | 0 | 5 |
| | 5743 | GTE - COOS BAY GARAGE (6210-B1A) | 276 LACLAIR | COOS BAY | OR | 97420 | 1 | 0 |
| | 5750 | GTE - EMPIRE CENTRAL OFFICE (6540-B02) | 520 NOBLE | COOS BAY | OR | 97420 | 1 | 0 |
| | 9206 | HOT STUFF CAR WASH | 1545 BAYSHORE DR | COOS BAY | OR | 97420 | 0 | 2 |
| | 4778 | KNUTSON TOWBOAT CO INC | 400 N FRONT | COOS BAY | OR | 97420 | 1 | 0 |
| | 7748 | LADD ESTATE CO | 333 S 4TH ST | COOS BAY | OR | 97420 | 0 | 1 |
| | 11807 | MAYPER INC | 600 N BAYSHORE DROVE | COOS BAY | OR | 97420 | 3 | 0 |
| | 11830 | MILLINGTON SHOP | 104 ISTMUS STREET | COOS BAY | OR | 97420 | 0 | 3 |
| | 6909 | MORIN'S TEXACO | 339 N BROADWAY | COOS BAY | OR | 97420 | 0 | 3 |
| | 7176 | N BROADWAY EXXON | 525 N BROADWAY | COOS BAY | OR | 97420 | 0 | 4 |
| | 1232 | OCEAN BLVD TEXACO | 1670 OCEAN BLVD | COOS BAY | OR | 97420 | 4 | 0 |
| | 4921 | PACIFIC FRUIT & PRODUCE | 925 N FRONT ST | COOS BAY | OR | 97420 | 0 | 1 |
| | 11004 | PAT AND MIKES VALLEY MART | 3141 HWY 42 | COOS BAY | OR | 97420 | 0 | 2 |
| | 10502 | RON'S OIL #4 | 962 S 1ST ST | COOS BAY | OR | 97420 | 3 | 0 |
| | 9388 | SHIRTCLIFFS STORE | 8083 CAPE ARAGO HWY | COOS BAY | OR | 97420 | 0 | 2 |

(active_tanks.sql)

UNDERGROUND STORAGE TANK FACILITIES -- ACTIVE TANKS
UPGRADED AND NOT UPGRADED TANKS FOR : ENTIRE STATE

| FACIL | | | | | | # | # |
|-------|--|-------------------------------|-----------|----|-------|-----------------|---------------------|
| ID | NAME | LOCATION | CITY | ST | ZIP | UPGRADE TANK | NOTUPGRADED TANK |
| 5501 | TRANSPORTATION BUILDING | 190 WALL ST | COOS BAY | OR | 97420 | 0 | 2 |
| 7509 | UNOCAL | 2395 N BAYSHORE DR | COOS BAY | OR | 97420 | 0 | 1 |
| 1909 | WAYNE'S COLOR CENTER | 1000 N BAYSHORE DR | COOS BAY | OR | 97420 | 0 | 1 |
| 9367 | YOUNG, WAVE | 1565 OCEAN BLVD | COOS BAY | OR | 97420 | 0 | 1 |
| 7258 | ARNOLD'S UNION 76 | 505 N CENTRAL | COQUILLE | OR | 97423 | 0 | 3 |
| 9313 | BASSETT-HYLAND ENERGY CO | 340 W MAIN | COQUILLE | OR | 97423 | 0 | 1 |
| 11404 | BEAVER HILL DISPOSAL SITE | 1/4 MI PAST MP 253 - HWY 101S | COQUILLE | OR | 97423 | 0 | 1 |
| 8637 | COOS COUNTY HWY DEPT | 1281 W CENTRAL | COQUILLE | OR | 97423 | 0 | 4 |
| 9536 | FOUR CORNERS GROCERY | HC 83 BOX 3000 | COQUILLE | OR | 97423 | 0 | 2 |
| 4009 | RON'S OIL #3 | 325 N ADAMS ST | COQUILLE | OR | 97423 | 4 | 0 |
| 6943 | TRUAX CORPORATION #98 | 496 CENTRAL | COQUILLE | OR | 97423 | 3 | 0 |
| 3351 | CASCADE UTILITIES, INC. | SCENIC HWY | CORBETT | OR | 97019 | 0 | 1 |
| 643 | CORBETT COUNTRY MARKET | 36801 NE CROWN POINT HWY | CORBETT | OR | 97019 | 0 | 3 |
| 6469 | CORBETT HIGH SCHOOL | 35800 E CROWN POINT HWY | CORBETT | OR | 97019 | 0 | 1 |
| 8039 | POUNDER OIL SERVICE INC | CROWN POINT HWY & EVANS RD | CORBETT | OR | 97019 | 0 | 4 |
| 6138 | ROAD DISTRICT #5 (FORMERLY #6) | 32620 SE HURLBURT RD | CORBETT | OR | 97019 | 0 | 3 |
| 9714 | CONRAD'S MOUNTAINDALE STORE | RT 1 BOX 102 | CORNELIUS | OR | 97113 | 0 | 2 |
| 11572 | CORNELIUS BP | 1894 BASELINE | CORNELIUS | OR | 97113 | 0 | 2 |
| 11673 | CORNELIUS CHEVRON | 845 N ADAIR | CORNELIUS | OR | 97113 | 2 | 0 |
| 5342 | CORNELIUS DISPOSAL SERVICE | 1214 S 12TH | CORNELIUS | OR | 97113 | 0 | 2 |
| 9918 | CORNELIUS FAST SERV INC | 952 N ADAIR | CORNELIUS | OR | 97113 | 0 | 3 |
| 2517 | DUYCK, LLOYD | RT 4 BOX 338 | CORNELIUS | OR | 97113 | 0 | 2 |
| 5112 | DWIGHT ESTBY ENT INC | 1021 BASELINE | CORNELIUS | OR | 97113 | 5 | 0 |
| 6247 | FRED MEYER - CORNELIUS | 2200 BASELINE ST | CORNELIUS | OR | 97113 | 0 | 1 |
| 5621 | GTE - CORNELIUS SUPPORT CTR (5560-B01) | 198 N 19TH AVE | CORNELIUS | OR | 97113 | 1 | 0 |
| 6001 | HEIKES PRODUCE INC | 535 N 4TH AVE | CORNELIUS | OR | 97113 | 0 | 1 |
| 9862 | JACOBSMUHLER'S MEATS | RT 3 BOX 187 | CORNELIUS | OR | 97113 | 0 | 1 |
| 9379 | OREGON GARDEN PRODUCTS | 36790 SW NURSERY ROAD | CORNELIUS | OR | 97113 | 0 | 2 |
| 2162 | ROCKET-TIME OIL COMPANY | RT 6 BOX 119 | CORNELIUS | OR | 97113 | 5 | 0 |
| 10134 | TRUSS COMPONENTS INC | 825 N 4TH | CORNELIUS | OR | 97113 | 0 | 2 |
| 10452 | WALT HORDICHOK | 1123 S 12TH | CORNELIUS | OR | 97113 | 0 | 3 |
| 2574 | WESTERN STATES FIRE APPR INC | 1389 BASELINE | CORNELIUS | OR | 97113 | 0 | 1 |
| 73 | AL HUTCHINSON VW/MAZDA | 900 NW 4TH | CORVALLIS | OR | 97330 | 0 | 2 |
| 6666 | CH2M HILL AIRCRAFT HANGAR | CORVALLIS MUNICIPAL AIRPORT | CORVALLIS | OR | 97330 | 0 | 1 |
| 2107 | CITY LIMITS COUNTRY STORE | 5800 NW HWY 99W | CORVALLIS | OR | 97330 | 2 | 0 |
| 358 | CITY SHOPS | 1245 NE 3RD ST | CORVALLIS | OR | 97330 | 0 | 4 |
| 7156 | CORVALLIS #13 | 1680 SW 3RD ST | CORVALLIS | OR | 97333 | 3 | 0 |
| 8177 | CORVALLIS EXXON | 480 SW 4TH | CORVALLIS | OR | 97330 | 4 | 0 |
| 4906 | CORVALLIS GULL #417 | 2635 NW 9TH ST | CORVALLIS | OR | 97330 | 0 | 3 |
| 7500 | CORVALLIS SCHOOL DISTRICT 509J | 1555 SW 35TH ST | CORVALLIS | OR | 97333 | 0 | 4 |
| 6250 | FRED MEYER - CORVALLIS | 777 NW KINGS BLVD | CORVALLIS | OR | 97330 | 0 | 1 |
| 5162 | GOOD SAMARITAN HOSPITAL INC | 3600 NW SAMARITAN DR | CORVALLIS | OR | 97330 | 1 | 0 |
| 11776 | GREENBERRY STORE & TAVERN | 29974 HWY 99 W | CORVALLIS | OR | 97333 | 0 | 0 |
| 9776 | HAMLIN FARMS | 33508 SE PEORIA | CORVALLIS | OR | 97333 | 0 | 2 |
| 9661 | JOHN & PHIL'S TOYOTA INC | 800 NW 5TH ST | CORVALLIS | OR | 97330 | 0 | 3 |

(active_tanks.sql)

UNDERGROUND STORAGE TANK FACILITIES -- ACTIVE TANKS
 UPGRADED AND NOT UPGRADED TANKS FOR : ENTIRE STATE

| FACIL ID | NAME | LOCATION | CITY | ST | ZIP | # UPGRADE TANK | # NOTUPGRADED TANK |
|-------------|--|--|---------------|----|-------|----------------------|--------------------------|
| 7558 | M & M MART #12 | 2075 NW CIRCLE BLVD | CORVALLIS | OR | 97330 | 3 | 0 |
| 6091 | M & M MART #2 | 2415 HWY 20NE | CORVALLIS | OR | 97330 | 4 | 0 |
| 1595 | M & M MART #8 | 1334 NW 9TH ST | CORVALLIS | OR | 97330 | 4 | 0 |
| 3779 | MARV'S MINI MARKET | 28788 HWY 34 | CORVALLIS | OR | 97330 | 0 | 4 |
| 4713 | MARYS RIVER LUMBER COMPANY | 4515 NE ELLIOTT CIRCLE | CORVALLIS | OR | 97330 | 2 | 0 |
| 8547 | OBERSON OIL INC | 1260 SW 3RD ST | CORVALLIS | OR | 97333 | 0 | 6 |
| 3762 | OR STATE UNIVERSITY, FACILITIES SERVICES | 100 ADAMS HALL | CORVALLIS | OR | 97331 | 0 | 1 |
| 10729 | OSU MOTOR POOL, BLDG 100 | W CAMPUS WAY | CORVALLIS | OR | 97331 | 1 | 0 |
| 975 | PAUL FRANKLIN CHEVRON | 300 S 4TH ST | CORVALLIS | OR | 97330 | 0 | 4 |
| 5274 | PEPSI COLA BOTTLING CO INC | 2636 NE BELVUE | CORVALLIS | OR | 97330 | 0 | 2 |
| 76 | RICHARD E LINDSEY'S EXXON | 240 NW 4TH | CORVALLIS | OR | 97330 | 0 | 4 |
| 6401 | SPEC INDUSTRIES INC | 410 SW WAKE ROBBIN LANE | CORVALLIS | OR | 97330 | 0 | 2 |
| 7233 | THOMPSON TIMBER CO | 6860 SW WINDING WAY | CORVALLIS | OR | 97333 | 0 | 1 |
| 3559 | TIMEOUT FOOD STOP | 1450 NW 9TH ST | CORVALLIS | OR | 97330 | 3 | 0 |
| 7837 | TRUAX CORP CC#21 | 820 NW KING BLVD | CORVALLIS | OR | 97333 | 3 | 0 |
| 6948 | TRUAX CORP #24 | 3RD & VAN BUREN | CORVALLIS | OR | 97330 | 4 | 0 |
| 4446 | TRUAX CORPORATION CC#22 | PO BOX 3002 | CORVALLIS | OR | 97339 | 3 | 0 |
| 9191 | TRUAX CORPORATION .CC#23 | 516 SW 4TH ST | CORVALLIS | OR | 97330 | 4 | 0 |
| 3806 | U-HAUL CENTER OF CORVALLIS | 1050 NW 5TH | CORVALLIS | OR | 97330 | 0 | 2 |
| 5921 | USWEST CORVALLIS (010055) | 401 JACKSON | CORVALLIS | OR | 97330 | 1 | 0 |
| 75 | WILSON MOTORS | 1105 NW 5TH ST | CORVALLIS | OR | 97330 | 3 | 0 |
| 8688 | ASTRO #220 | 1220 PACIFIC HWY 99N | COTTAGE GROVE | OR | 97424 | 3 | 1 |
| 7380 | BIG LEAF TIMBER CORP | 80614 SEARS | COTTAGE GROVE | OR | 97424 | 0 | 2 |
| 10445 | BP TRAVEL STORE | 1250 GATEWAY BLVD | COTTAGE GROVE | OR | 97424 | 0 | 5 |
| 9113 | COTTAGE GROVE HOSPITAL | 1340 BIRCH AVE | COTTAGE GROVE | OR | 97424 | 0 | 2 |
| 10147 | COTTAGE GROVE LAKE/DAM | 75819 SHORTRIDGE HILL RD | COTTAGE GROVE | OR | 97424 | 0 | 0 |
| 5060 | COTTAGE GROVE STATE AIRPORT | 78833 AIRPORT RD | COTTAGE GROVE | OR | 97424 | 2 | 0 |
| 5531 | COTTAGE GROVE TRANSFER STATION | SEARS RD | COTTAGE GROVE | OR | 97424 | 0 | 1 |
| 1436 | GLAUSI OIL COMPANY | 803 S PACIFIC HWY | COTTAGE GROVE | OR | 97424 | 1 | 2 |
| 1435 | GLAUSI STATIONS INC | ROW RIVER RD & VILLAGE GREEN CHEVRO N | COTTAGE GROVE | OR | 97424 | 4 | 0 |
| 2151 | JACKPOT FOOD MART - TIME OIL CO | 354 PACIFIC HWY S | COTTAGE GROVE | OR | 97424 | 3 | 0 |
| 9334 | LADD, JOHN | 76383 LONDON RD | COTTAGE GROVE | OR | 97424 | 0 | 2 |
| 11771 | RONS OIL CO #15 | 160 N 9TH | COTTAGE GROVE | OR | 97424 | 3 | 0 |
| 7864 | SAGINAW MARKET | 79938 HWY 99S | COTTAGE GROVE | OR | 97424 | 0 | 1 |
| 6979 | TRUAX CORPORATION #64 | 1115 PACIFIC HWY N | COTTAGE GROVE | OR | 97424 | 4 | 0 |
| 9284 | WELT & WELT INC | 290 PALMER | COTTAGE GROVE | OR | 97424 | 4 | 0 |
| 10418 | CONLEY FARMS | 69092 HWY 237 | COVE | OR | 97824 | 0 | 2 |
| 2320 | COVE SCHOOL DISTRICT #15 | 806 MAIN PO BOX 68 | COVE | OR | 97824 | 0 | 1 |
| 11693 | CRANE SUPPLY | HIGHWAY 78-2872 | CRANE | OR | 97732 | 0 | 2 |
| 7766 | CRATER LAKE LODGE | CLEETWOOD COVE - CRATER LAKE NAT'L PARK | CRATER LAKE | OR | 97604 | 0 | 1 |
| 10737 | CRATER LAKE LODGE, INC | MAZAMA VILLAGE | CRATER LAKE | OR | 97604 | 1 | 0 |

{active_tanks.sql}

UNDERGROUND STORAGE TANK FACILITIES -- ACTIVE TANKS
 UPGRADED AND NOT UPGRADED TANKS FOR : ENTIRE STATE

| FACIL ID | NAME | LOCATION | CITY | ST | ZIP | # UPGRADE TANK | # NOTUPGRADED TANK |
|-------------|--|---|---------------|----|-------|----------------------|--------------------------|
| 8128 | CRATER LAKE NATIONAL PARK HEADQUARTERS | CRATER LAKE NATIONAL PARK | CRATER LAKE | OR | 97604 | 0 | 3 |
| 11539 | CRESCENT CFN | WARD AND HWY 97 | CRESCENT | OR | 97733 | 0 | 2 |
| 3641 | WILLAMETTE PASS SKI AREA | MP 62 HWY 58 | CRESCENT | OR | 97733 | 0 | 1 |
| 9985 | CRESCENT CREEK COTTAGES | MP 71 HWY 58 | CRESCENT LAKE | OR | 97425 | 0 | 2 |
| 9060 | CRESCENT LAKE GAS & GROCERY | MP 69.5 HWY 58 | CRESCENT LAKE | OR | 97425 | 0 | 4 |
| 646 | ODELL SPORTSMAN CENTER | HWY 58 PO BOX 14 | CRESCENT LAKE | OR | 97425 | 0 | 3 |
| 11279 | ARCO AM/PM #5930 | SR 294 & I5 | CRESWELL | OR | 97426 | 4 | 0 |
| 3354 | BALD KNOB-MAZAMA DIVISION | 33662 E PARK DR | CRESWELL | OR | 97426 | 0 | 2 |
| 1441 | CRESWELL AIRPORT INC | 83501 N MELTON RD | CRESWELL | OR | 97426 | 0 | 2 |
| 2135 | CRESWELL COMMERCIAL SERVICE INC | 66 N MILL | CRESWELL | OR | 97426 | 4 | 0 |
| 4762 | CRESWELL COMMERCIAL SERVICE INC | 95 S FRONT ST | CRESWELL | OR | 97426 | 0 | 2 |
| 5533 | CRESWELL TRANSFER STATION | CLOVERDALE RD | CRESWELL | OR | 97426 | 0 | 1 |
| 3028 | GREEN RIVER LUMBER | 80616 DAVISSON RD | CRESWELL | OR | 97426 | 0 | 1 |
| 9332 | JOHNSTON INVESTMENT INC | 5 S FRONT PO BOX 96 | CRESWELL | OR | 97426 | 0 | 4 |
| 1391 | TEXACO SERVICE STATION | 270 E OREGON & I5 | CRESWELL | OR | 97426 | 4 | 1 |
| 9217 | ANGEL, JAMES R | 5520 SW PECK RD | CULVER | OR | 97734 | 0 | 4 |
| 4248 | LEATHERS OIL CO | 1ST & 'E' ST | CULVER | OR | 97734 | 0 | 4 |
| 7105 | ROUND BUTTE SEED GROWERS INC | 505 'C' ST | CULVER | OR | 97734 | 0 | 1 |
| 3640 | CURTIN GENERAL STORE | S SIDE OF OLD HWY AT CURTIN ENTERCH ANGE | CURTIN | OR | 97428 | 0 | 2 |
| 5220 | CURTIN TRUCK STOP | BEAR CREEK RD | CURTIN | OR | 97428 | 0 | 5 |
| 8953 | DALE STORE | HWY 395S | DALE | OR | 97880 | 0 | 3 |
| 9592 | DALLAS RENTALS | 244 E ELLENDALE | DALLAS | OR | 97338 | 0 | 3 |
| 6832 | DICK'S AUTO CENTER | 430 N MAIN ST | DALLAS | OR | 97338 | 0 | 4 |
| 2186 | JACKPOT MARKET AND DELI - TIME OIL CO | 129 E ELLENDALE | DALLAS | OR | 97338 | 3 | 0 |
| 5268 | JIM'S AUTO SERVICE | 119 SE WASHINGTON | DALLAS | OR | 97338 | 0 | 3 |
| 2005 | LAIDLAW TRANSIT | 765 MONMOUTH CUTOFF | DALLAS | OR | 97338 | 0 | 1 |
| 11386 | NEW DALLAS SITE | 125 SW WASHINTON ST | DALLAS | OR | 97338 | 2 | 0 |
| 2487 | POLK COUNTY | 850 MAIN | DALLAS | OR | 97338 | 0 | 1 |
| 5141 | SALT CREEK COUNTRY STORE | 15800 HWY 22 | DALLAS | OR | 97338 | 0 | 8 |
| 5930 | USWEST DALLAS (010067) | 156 COURT ST | DALLAS | OR | 97338 | 1 | 0 |
| 205 | WRIGHT, LEE W | 120 E ELLENDALE | DALLAS | OR | 97338 | 3 | 1 |
| 9118 | DAYS CREEK SCHOOLS | 11381 TILLER-TRAIL HWY | DAYS CREEK | OR | 97429 | 0 | 1 |
| 9111 | STRONG'S MARKET | 11245 TILLER-TRAIL HWY | DAYS CREEK | OR | 97429 | 0 | 2 |
| 2085 | DAYTON CENTRAL OFFICE | 305 ALDER ST | DAYTON | OR | 97114 | 0 | 1 |
| 6953 | DAYTON, CITY OF | 416 FERRY ST - BEHIND CITY HALL | DAYTON | OR | 97114 | 0 | 1 |
| 9662 | GONZALES SERVICE | 216 FERRY ST | DAYTON | OR | 97114 | 0 | 3 |
| 2089 | GRAND ISLAND CENTRAL OFFICE | HWY 221 & GRAND ISLAND JCT | DAYTON | OR | 97114 | 0 | 1 |
| 246 | MCMANIMIE, JAN R. | 18080 SE WALLACE RD | DAYTON | OR | 97114 | 0 | 3 |
| 9963 | ROGERS, RON | 13855 SW FOSTER RD | DAYTON | OR | 97114 | 0 | 1 |
| 9885 | SWEENEY, SAM | 1070 FERRY | DAYTON | OR | 97114 | 0 | 1 |
| 10276 | WILSON FARMS | 17900 MALLARD LANE SE | DAYTON | OR | 97114 | 0 | 2 |
| 3633 | DAYVILLE SCHOOL DISTRICT NO. 16J | OLD SCHOOL RD PO BOX C | DAYVILLE | OR | 97825 | 0 | 1 |
| 5426 | FISHER RANCH & IMPLEMENT | HWY 26 PO BOX 307 | DAYVILLE | OR | 97825 | 0 | 2 |

(active_tanks.sql)

UNDERGROUND STORAGE TANK FACILITIES -- ACTIVE TANKS
 UPGRADED AND NOT UPGRADED TANKS FOR : ENTIRE STATE

| FACIL | | | | | | # | # |
|-------|-----------------------------------|------------------------------------|--------------|----|-------|--------------|------------------|
| ID | NAME | LOCATION | CITY | ST | ZIP | UPGRADE TANK | NOTUPGRADED TANK |
| 8384 | RMJ SHELL | NONE | DAYVILLE | OR | 97825 | 0 | 2 |
| 659 | CANAAN STORE | 31490 CANAAN RD | DEER ISLAND | OR | 97054 | 0 | 3 |
| 9895 | H & W INC DBA DEER ISLAND STORE | 64561 COLUMBIA RIVER HWY | DEER ISLAND | OR | 97054 | 0 | 4 |
| 9725 | JOAN-E CHARTERS | 214 SE HWY 101 | DEPOE BAY | OR | 97341 | 0 | 3 |
| 10062 | LIBERTY DELI | 466 NE HWY 101 | DEPOE BAY | OR | 97341 | 3 | 0 |
| 8584 | WHISTLE STOP INC | 20 SE SCHOOLHOUSE ST | DEPOE BAY | OR | 97341 | 0 | 3 |
| 9203 | ROUTE 22 GAS | 105 BREITENBUSH | DETROIT | OR | 97342 | 4 | 0 |
| 8212 | USFS DETROIT RANGER DISTRICT | HWY 22 | DETROIT | OR | 97342 | 2 | 0 |
| 9685 | ON THE WAY MARKET & GAS | 38299 HWY 58 | DEXTER | OR | 97431 | 2 | 3 |
| 4380 | CARLYN PANEL | OLD HWY 99S | DILLARD | OR | 97432 | 0 | 1 |
| 4371 | JITNEY SHOP | OLD HWY 99S | DILLARD | OR | 97432 | 0 | 7 |
| 4387 | SAWMILL #1 OLD OFFICE | OLD HWY 99S | DILLARD | OR | 97432 | 0 | 1 |
| 4801 | DODSON BUTTE RML | SEC 24 | DODSON BUTTE | OR | | 0 | 1 |
| 150 | ROW RIVER STORE | 37570 ROW RIVER RD | DORENA | OR | 97434 | 1 | 0 |
| 189 | COWBOY'S SHELL | 107 W 'B' ST | DRAIN | OR | 97435 | 0 | 5 |
| 6704 | DOUGLAS COUNTY SHOP - DRAIN #5 | DIVISION ST PO BOX 326 | DRAIN | OR | 97435 | 2 | 0 |
| 10744 | DRAIN SHELL | 4TH & 'B' ST | DRAIN | OR | 97435 | 0 | 3 |
| 1453 | JOHNSON'S TEXACO | 139 N CEDAR | DRAIN | OR | 97435 | 4 | 0 |
| 9842 | NORTH DOUGLAS TRANSPORTATION, INC | 444 LANE ST | DRAIN | OR | 97435 | 0 | 1 |
| 2511 | THE OLD PUMPER | 208 'B' ST | DRAIN | OR | 97435 | 0 | 3 |
| 8619 | DUFUR STATION | 190 MAIN ST | DUFUR | OR | 97021 | 0 | 4 |
| 4726 | FORTUNE'S DISTRIBUTORS INC | 240 SE 8TH | DUNDEE | OR | 97115 | 0 | 2 |
| 8181 | MORRISON, GLEN | HWY 99W 1 MILE E OF DUNDEE | DUNDEE | OR | 97115 | 0 | 5 |
| 10905 | BEAVER OAKS AIRPORT | 29388 SE HEIPLE RD | EAGLE CREEK | OR | 97022 | 0 | 1 |
| 10149 | JACKPOT FOOD MART | 29629 SE HWY 224 | EAGLE CREEK | OR | 97022 | 3 | 0 |
| 8831 | EAGLE POINT CHEVRON | 107 MAIN W | EAGLE POINT | OR | 97524 | 0 | 3 |
| 626 | JJ MARKET | 14780 HWY 62 | EAGLE POINT | OR | 97524 | 0 | 3 |
| 5321 | MIDWAY COUNTRY STORE | 5600 BUTTE FALL HWY | EAGLE POINT | OR | 97524 | 2 | 0 |
| 5029 | TOM AND CAROL HARMON | 21 BALL RD | EAGLE POINT | OR | 97524 | 0 | 2 |
| 2532 | WILLAMETTE EGG FARMS LLC | 13003 HWY 62 | EAGLE POINT | OR | 97524 | 0 | 1 |
| 3296 | BOB ANGELL, INC. | 641 6TH AVE | EASTSIDE | OR | 97420 | 0 | 1 |
| 9271 | AMSTAD FARMS | STAR RT | ECHO | OR | 97826 | 0 | 2 |
| 8844 | EAGLE RANCH | 32327 OREGON TRAIL ROAD | ECHO | OR | 97826 | 0 | 2 |
| 6543 | ECHO PLANT | WILLOW & THIELSON ST | ECHO | OR | 97826 | 0 | 4 |
| 3033 | L & L FARMS | HWY 320 1 MILE E OF MADISON CORNER | ECHO | OR | 97826 | 0 | 2 |
| 4872 | MCATEE, KAYE | RT 2 BOX 11A | ECHO | OR | 97826 | 0 | 1 |
| 9421 | MCCARTY, MIKE | STAR RT | ECHO | OR | 97826 | 0 | 1 |
| 7272 | WEST FLYING SERVICE INC | 72837 HWY 207 | ECHO | OR | 97826 | 1 | 4 |
| 81 | ELGIN CHEVRON | 8TH & ALBANY | ELGIN | OR | 97827 | 3 | 0 |
| 9340 | HENDERSON FUEL - ELGIN SITE | 2075 PUBLIC ST | ELGIN | OR | 97827 | 4 | 0 |
| 584 | LOOKINGGLASS FISH HATCHERY | 76657 LOOKINGGLASS RD | ELGIN | OR | 97827 | 0 | 1 |
| 4514 | O & M GAS & GROCERIES | 395 ALBANY - HWY 82 | ELGIN | OR | 97827 | 0 | 5 |
| 5490 | CASCADE UTILITIES, INC. | 616 E ST | ELKTON | OR | 97436 | 0 | 1 |
| 9360 | COWBOY AUTO SERVICE | 1494 HWY 38 | ELKTON | OR | 97436 | 3 | 0 |
| 3094 | ELMIRA FAMILY STORE | 88773 TERRITORIAL RD | ELMIRA | OR | 97437 | 0 | 3 |

(active_tanks.sql)

UNDERGROUND STORAGE TANK FACILITIES -- ACTIVE TANKS
 UPGRADED AND NOT UPGRADED TANKS FOR : ENTIRE STATE

| FACIL ID | NAME | LOCATION | CITY | ST | ZIP | # UPGRADE TANK | # NOTUPGRADED TANK |
|-------------|------------------------------|-----------------------------|------------|----|-------|----------------------|--------------------------|
| 219 | ELMIRA STATION | 88921 TERRITORIAL RD | ELMIRA | OR | 97437 | 0 | 3 |
| 2051 | MAYFLOWER CONTRACT SERVICES | 88860 TERRITORIAL RD | ELMIRA | OR | 97437 | 0 | 1 |
| 3459 | ASPEN FUEL SUPPLY, INC | 207 S RIVER STREET | ENTERPRISE | OR | 97828 | 3 | 0 |
| 2991 | BYRNES CHEVRON | 111 NW 1ST | ENTERPRISE | OR | 97828 | 1 | 2 |
| 9291 | HENDERSON FUEL COMPANY | 317 GOLF COURSE RD | ENTERPRISE | OR | 97828 | 3 | 0 |
| 218 | MT MART | 302 W NORTH ST | ENTERPRISE | OR | 97828 | 0 | 4 |
| 886 | OR STATE HWY DIVISION | 5-13 FLORA HWY 11 | ENTERPRISE | OR | 97828 | 0 | 1 |
| 6007 | WALLOWA COUNTY GRAIN GROWERS | 804 DEPOT ST | ENTERPRISE | OR | 97828 | 0 | 3 |
| 2284 | WRIGHT'S BP | 100 W NORTH | ENTERPRISE | OR | 97828 | 0 | 2 |
| 6349 | BURKE'S TEXACO | 486 E MAIN | ESTACADA | OR | 97023 | 3 | 0 |
| 5417 | CASCADE UTILITIES INC | 303 SW ZOBRIST ST | ESTACADA | OR | 97023 | 0 | 2 |
| 310 | ESTACADA CARDLOCK | 453 SW 2ND ST | ESTACADA | OR | 97023 | 3 | 0 |
| 7155 | ESTACADA LUMBER COMPANY | 900 NW MILL RD | ESTACADA | OR | 97023 | 2 | 2 |
| 9290 | ESTACADA OIL COMPANY | 502 SE CURRIN | ESTACADA | OR | 97023 | 0 | 6 |
| 3564 | ESTACADA ROCK PRODUCTS INC | W END OF RIVER MILL RD | ESTACADA | OR | 97023 | 0 | 2 |
| 5979 | ESTACADA, CITY OF | 475 NW TULIP RD | ESTACADA | OR | 97023 | 0 | 2 |
| 5985 | ESTACADA, CITY OF | 475 SE MAIN | ESTACADA | OR | 97023 | 0 | 1 |
| 1414 | GERBER FARM SUPPLY | 21879 S SPRINGWATER RD | ESTACADA | OR | 97023 | 0 | 2 |
| 2181 | JACKPOT FOOD MART 3-111 | 376 SE MAIN ST | ESTACADA | OR | 97023 | 3 | 0 |
| 11471 | LEATHERS OIL CO | 605 W WADE ST | ESTACADA | OR | 97023 | 3 | 0 |
| 2826 | PROMONTORY PARK STORE | 40500 SE HWY 224 | ESTACADA | OR | 97023 | 0 | 1 |
| 10324 | TUCKER, WM H | 24850 S RANEY LANE | ESTACADA | OR | 97023 | 0 | 2 |
| 3299 | 18TH & CHAMBERS 7-11 #5562 | 1690 W 18TH | EUGENE | OR | 97402 | 3 | 0 |
| 7987 | ALVEY SUBSTATION | 86000 FRANKLIN | EUGENE | OR | 97405 | 2 | 0 |
| 11819 | ARCO AM/PM | 2155 CUBIT STREET | EUGENE | OR | 97402 | 2 | 0 |
| 11270 | ASTRO #208 | 86742 MCVAY HWY | EUGENE | OR | 97405 | 2 | 0 |
| 6219 | ASTRO/CHEVRON #207 | 925 6TH AVE W | EUGENE | OR | 97402 | 3 | 0 |
| 6641 | AVIS RENT A CAR SYSTEM INC | GREEN HILL RD | EUGENE | OR | 97402 | 0 | 1 |
| 4576 | BARR, STUART W | 87340 DUKHOBOR RD | EUGENE | OR | 97402 | 0 | 1 |
| 5079 | BARTELS MEAT COMPANY INC | 88091 CENTRAL RD | EUGENE | OR | 97402 | 0 | 1 |
| 3072 | BI MART | 220 SENECA | EUGENE | OR | 97402 | 2 | 0 |
| 7043 | BLACHLY LANE CO-OP | 90680 HWY 99 | EUGENE | OR | 97402 | 2 | 0 |
| 766 | BP OIL SITE #11015 | 2910 WILLAMETTE 29TH | EUGENE | OR | 97405 | 0 | 4 |
| 781 | BP OIL SITE #11017 | 2090 RIVER RD - SILVER LANE | EUGENE | OR | 97404 | 1 | 3 |
| 780 | BP OIL SITE #11018 | 120 COBURG RD - OAKWAY | EUGENE | OR | 97401 | 1 | 3 |
| 10219 | BRAD'S MOBIL | 89920 PRAIRIE RD | EUGENE | OR | 97401 | 0 | 3 |
| 4131 | BUDGET RENT A CAR OF EUGENE | 28855 LOCKHEED DR | EUGENE | OR | 97402 | 1 | 0 |
| 1661 | BULK HANDLING SYSTEMS | 1040 ARROWSMITH | EUGENE | OR | 97402 | 0 | 1 |
| 3821 | C & E RENTALS & SALES | 2100 HWY 99N | EUGENE | OR | 97402 | 0 | 3 |
| 961 | CHEVRON USA INC #96867 | 1710 W 18TH ST | EUGENE | OR | 97405 | 3 | 0 |
| 1251 | CHEVRON USA INC - 91827 | 330 W 7TH ST | EUGENE | OR | 97401 | 3 | 0 |
| 1204 | CHEVRON USA INC - 92601 | 274 COBURG RD | EUGENE | OR | 97401 | 0 | 5 |
| 1081 | CHEVRON USA INC - 93400 | 2395 W 11TH AVE | EUGENE | OR | 97402 | 0 | 4 |
| 1100 | CHEVRON USA INC - 94849 | 2785 RIVER RD | EUGENE | OR | 97404 | 0 | 4 |
| 998 | CHEVRON USA INC - 95818 | 515 E BROADWAY | EUGENE | OR | 97401 | 0 | 4 |

(active_tanks.sql)

UNDERGROUND STORAGE TANK FACILITIES -- ACTIVE TANKS
 UPGRADED AND NOT UPGRADED TANKS FOR : ENTIRE STATE

| FACIL ID | NAME | LOCATION | CITY | ST | ZIP | # UPGRADE TANK | # NOTUPGRADED TANK |
|----------|--|-------------------------------------|--------|----|-------|----------------|--------------------|
| 7236 | CLARK HOLLIS TEXACO | 615 RIVER RD | EUGENE | OR | 97404 | 0 | 5 |
| 3372 | COBURG ROAD EXXON #30283 | 470 COBURG RD | EUGENE | OR | 97401 | 0 | 3 |
| 9208 | COBURG TEXACO | 32959 VAN DUYN RD | EUGENE | OR | 97401 | 3 | 0 |
| 9926 | CONE LUMBER CO | 85810 HWY 99S | EUGENE | OR | 97405 | 0 | 3 |
| 2008 | CONSOLIDATED FREIGHTWAYS | 3030 W 7TH PL | EUGENE | OR | 97402 | 0 | 1 |
| 3632 | CROW APPLGATE SCHOOL DISTRICT #66 | 85955 TERRITORIAL RD | EUGENE | OR | 97402 | 0 | 1 |
| 7994 | CURTIS SERVE-N-SAVE INC | 885 HWY 99N | EUGENE | OR | 97402 | 0 | 3 |
| 7482 | DUNHAM OLDS-CADILLAC INC | 345 GOODPASTURE ISLAND RD | EUGENE | OR | 97401 | 0 | 3 |
| 8162 | EGGE SAND & GRAVEL | 90520 COBURG RD | EUGENE | OR | 97401 | 0 | 1 |
| 3680 | EMERALD EXCAVATING INC | 4250 W 5TH AVE | EUGENE | OR | 97402 | 0 | 2 |
| 10121 | EMERALD PEOPLES UTILITY DISTRICT | 33733 SEAVEY LOOP RD | EUGENE | OR | 97405 | 0 | 3 |
| 2536 | EUGENE CHEMICAL WORKS | 30400 TOSTA DR | EUGENE | OR | 97404 | 0 | 1 |
| 7757 | EUGENE MOTOR POOL | 445 PEARL | EUGENE | OR | 97401 | 0 | 3 |
| 4991 | FARWEST STEEL CORPORATION | 2000 HENDERSON AVE | EUGENE | OR | 97403 | 0 | 1 |
| 7178 | FAT CITY TEXACO | 1795 W 11TH | EUGENE | OR | 97402 | 0 | 4 |
| 4321 | FLEET MAINTENANCE | 1820 ROOSEVELT BLVD | EUGENE | OR | 97402 | 3 | 0 |
| 6104 | FRANKO #11 | 376 HWY 99N | EUGENE | OR | 97402 | 0 | 5 |
| 6215 | FRED MEYER - BEACON OIL | 50 DIVISION | EUGENE | OR | 97404 | 0 | 3 |
| 6192 | FRED MEYER - SANTA CLARA | 60 DIVISION AVE | EUGENE | OR | 97402 | 0 | 1 |
| 6197 | FRED MEYER - WEST EUGENE | 3333 W 11TH AVE | EUGENE | OR | 97402 | 0 | 1 |
| 5069 | GEORGIA-PACIFIC CORP | 1900 IRVING RD | EUGENE | OR | 97401 | 0 | 3 |
| 3322 | GLENWOOD EXXON #3322 | 3650 GLENWOOD DR | EUGENE | OR | 97403 | 0 | 4 |
| 5569 | GLENWOOD TRANSFER STATION | 3100 E 17TH | EUGENE | OR | 97403 | 2 | 0 |
| 11750 | GREEN ACRES CHEVRON | 1033 GREEN ACRES ROAD | EUGENE | OR | 97408 | 2 | 0 |
| 318 | GREENHILL - #25 | 28851 W 11TH AVE | EUGENE | OR | 97402 | 3 | 0 |
| 11815 | GUTHRIES SALES PROMOTION LTD | 2198 W 6TH AVENUE | EUGENE | OR | 97440 | 0 | 1 |
| 8605 | HERTZ RENT A CAR | 90550 GREEN HILL RD | EUGENE | OR | 97401 | 1 | 0 |
| 6455 | HIGGINS PETROLEUM INC | 1796 WILLAMETTE ST | EUGENE | OR | 97401 | 3 | 0 |
| 7290 | JENSEN DRILLING COMPANY | 1775 HENDERSON AVE | EUGENE | OR | 97403 | 0 | 2 |
| 6087 | JOHN HAMMER | 895 RIVER RD | EUGENE | OR | 97404 | 0 | 3 |
| 3523 | LANE COUNTY | 3040 DELTA HWY | EUGENE | OR | 97401 | 4 | 0 |
| 9519 | LANE COUNTY ADULT CORRECTIONS FACILITY | 101 W 5TH | EUGENE | OR | 97401 | 0 | 1 |
| 9409 | LANE ELECTRIC CO-OP | 787 BAILEY HILL RD | EUGENE | OR | 97402 | 2 | 0 |
| 7592 | LAY, JAMES D | 1299 OCEAN | EUGENE | OR | 97402 | 0 | 1 |
| 4975 | M & O INVESTMENTS | 10 VANBUREN | EUGENE | OR | 97402 | 0 | 1 |
| 4789 | MAHLON-SWEET AIRPORT | AIRPORT ATCT | EUGENE | OR | 97401 | 1 | 1 |
| 6873 | MCCRACKEN MOTOR FREIGHT INC | 2120 W 7TH PL | EUGENE | OR | 97401 | 0 | 3 |
| 6444 | MERRITT TRUAX INC | 1395 HWY 99N | EUGENE | OR | 97402 | 0 | 3 |
| 5917 | NATIONAL CAR RENTAL | 28801 DOUGLAS DRIVE, EUGENE AIRPORT | EUGENE | OR | 97402 | 0 | 1 |
| 1439 | NORTHWEST ACCESS CO | 34964 HWY 58 | EUGENE | OR | 97402 | 0 | 2 |
| 3373 | PACIFIC PETROLEUM CORP #5560 | 1695 W 18TH | EUGENE | OR | 97402 | 0 | 4 |
| 5230 | PACIFIC PETROLEUM CORP - OFFICE LOCATION | 50 HWY 99N | EUGENE | OR | 97402 | 0 | 3 |
| 2576 | PENDLETON MILLING CO | 1320 INTERIOR ST | EUGENE | OR | 97402 | 0 | 2 |
| 10839 | PHOENIX INDUSTRIAL PARK | 2511 W 6TH AVE | EUGENE | OR | 97402 | 0 | 3 |
| 11345 | PLUMBING WORXS, THE | 1704 W 6TH | EUGENE | OR | 97402 | 0 | 1 |

UNDERGROUND STORAGE TANK FACILITIES -- ACTIVE TANKS
 UPGRADED AND NOT UPGRADED TANKS FOR : ENTIRE STATE

| FACIL | ID | NAME | LOCATION | CITY | ST | ZIP | # UPGRADE TANK | # NOTUPGRADED TANK |
|-------|-------|-------------------------------------|----------|---------------------------|----------|----------|----------------------|--------------------------|
| | 3615 | PRAIRIE ROAD | CARDLOCK | 2600 PRAIRIE RD | EUGENE | OR 97402 | 3 | 0 |
| | 8643 | PROPERTIES NORTHWEST | | 1275 BAILEY HILL RD | EUGENE | OR 97402 | 0 | 4 |
| | 8402 | REAL WOOD PRODUCTS | | 90 FOCH ST | EUGENE | OR 97402 | 0 | 1 |
| | 6436 | RICK'S TEXACO | | 3175 W 11TH | EUGENE | OR 97402 | 5 | 0 |
| | 8549 | RIVERPARK ASSOCIATES | | 425 ALEXANDER LOOP | EUGENE | OR 97401 | 0 | 1 |
| | 5537 | ROMANIA CHEVROLET | | 373 GOODPASTURE ISLAND RD | EUGENE | OR 97401 | 0 | 1 |
| | 11777 | RONS OIL #16 | | 367 HIGHWAY 99 N | EUGENE | OR 97402 | 4 | 0 |
| | 2535 | ROOKARD INC | | HAMPTON RD - GOSHEN | EUGENE | OR 97405 | 0 | 5 |
| | 8948 | SACRED HEART GENERAL HOSPITAL | | 1255 HILLYARD ST | EUGENE | OR 97440 | 0 | 1 |
| | 1875 | SANI PAC | | 1480 GLENWOOD BLVD | EUGENE | OR 97403 | 0 | 2 |
| | 5996 | SANTA CLARA ARCO | | 2585 RIVER RD | EUGENE | OR 97404 | 3 | 0 |
| | 5356 | SHERMAN BROS INC | | 29534 AIRPORT RD | EUGENE | OR 97402 | 0 | 3 |
| | 6407 | SPEC INDUSTRIES | | HWY 99 & AUBREY LANE | EUGENE | OR 97404 | 0 | 2 |
| | 3444 | STAGE STOP MARKET & DELI | | 285 W 6TH | EUGENE | OR 97401 | 0 | 4 |
| | 5104 | STAR WOOD PRODUCTS INC | | 5TH & CHAMBERS | EUGENE | OR 97402 | 0 | 1 |
| | 1396 | TEXACO SERVICE STATION | | 1585 COBURG RD | EUGENE | OR 97401 | 4 | 1 |
| | 1388 | TEXACO SERVICE STATION | | 2690 RIVER RD | EUGENE | OR 97402 | 4 | 1 |
| | 1386 | TEXACO SERVICE STATION | | 3640 GLENWOOD | EUGENE | OR 97403 | 4 | 1 |
| | 8136 | TEXACO STATION | | 1080 W 7TH AVE | EUGENE | OR 97402 | 4 | 0 |
| | 9410 | TEXACO STATION | | 1809 W 6TH AVE | EUGENE | OR 97402 | 4 | 0 |
| | 8139 | TEXACO STATION | | 4197 FRANKLIN BLVD | EUGENE | OR 97403 | 4 | 0 |
| | 8140 | TEXACO STATION | | 86623 E FRANKLIN BLVD | EUGENE | OR 97403 | 4 | 0 |
| | 6963 | THE JERRY BROWN CO. INC. | | 4945 BARGER DR | EUGENE | OR 97402 | 2 | 0 |
| | 5563 | THE MARLIN OLSEN TRUST | | 41 N DANEB0 | EUGENE | OR 97402 | 0 | 2 |
| | 3897 | TIMBERLANE LUMBER CO | | 310 GARFIELD ST | EUGENE | OR 97401 | 0 | 1 |
| | 8344 | TOMLIN, PERRY OTIS III | | 751 HWY 99N | EUGENE | OR 97402 | 0 | 4 |
| | 959 | TOSCO 3838 | | 11 COBURG RD | EUGENE | OR 97401 | 0 | 2 |
| | 6055 | TRUAX CORPORATION CC#48 | | 2795 WILLAMETTE ST | EUGENE | OR 97405 | 3 | 0 |
| | 11335 | TRUCK 'N TRAVEL | | 65 N SENECA RD | EUGENE | OR 97402 | 3 | 0 |
| | 1601 | TRUCK N TRAVEL | | 32910 VAN DUYN RD | EUGENE | OR 97408 | 6 | 0 |
| | 7708 | TSN #5559 | | 2091 FRANKLIN BLVD | EUGENE | OR 97403 | 0 | 3 |
| | 11305 | UNIVERSITY OF OREGON PHYSICAL PLANT | | 1155 FRANKLIN BLVD | EUGENE | OR 97403 | 2 | 0 |
| | 5519 | UNIVERSITY SERVICE CENTER | | 1905 AGATE | EUGENE | OR 97403 | 0 | 3 |
| | 582 | UNIVERSITY TEXACO | | 1888 FRANKLIN BLVD | EUGENE | OR 97403 | 1 | 2 |
| | 578 | UPS | | 1910 NUGGET WAY | EUGENE | OR 97403 | 1 | 0 |
| | 3766 | USF REDDAWAY | | 3550 W 1ST AVE | EUGENE | OR 97401 | 0 | 1 |
| | 6325 | USWEST - DELTA SOC - 010714 | | 3050 N DELTA | EUGENE | OR 97401 | 1 | 3 |
| | 6255 | USWEST - RIVER ROAD C O - 010502 | | 1707 RIVER RD | EUGENE | OR 97404 | 1 | 0 |
| | 5931 | USWEST COMMUNICATIONS - 010076 | | 112 E 10TH AVE | EUGENE | OR 97401 | 1 | 0 |
| | 11681 | VILLAGE CHEVRON | | 4820 GOODPASTURE LOOP | EUGENE | OR 97401 | 2 | 0 |
| | 11756 | WENDY'S SHELL FOOD MART | | 1025 GREEN ACRES ROAD | EUGENE | OR 97401 | 0 | 2 |
| | 1776 | WENTWORTH BUICK | | 2200 W 7TH | EUGENE | OR 97402 | 0 | 1 |
| | 9555 | WESTSIDE STATION | | 950 TYINN ST | EUGENE | OR 97402 | 0 | 1 |
| | 1277 | WILLIAMS' BAKERY | | 1760 E 13TH ST | EUGENE | OR 97403 | 0 | 5 |
| | 11797 | FAIRVIEW TEXACO | | 20800 NE SANDY BLVD | FAIRVIEW | OR 97024 | 3 | 0 |

(active_tanks.sql)

UNDERGROUND STORAGE TANK FACILITIES -- ACTIVE TANKS
UPGRADED AND NOT UPGRADED TANKS FOR : ENTIRE STATE

| FACIL ID | NAME | LOCATION | CITY | ST | ZIP | # UPGRADE TANK | # NOTUPGRADED TANK |
|-------------|---------------------------------------|------------------------------------|--------------|----|-------|----------------------|--------------------------|
| 3835 | FALL CREEK MARKET | 39074 JASPER-LOWELL RD | FALL CREEK | OR | 97438 | 0 | 3 |
| 11740 | FALLS CITY SHOP | 299 MILL STREET | FALLS CITY | OR | 97344 | 0 | 1 |
| 2611 | HOMETOWN GROCERY, INC. | 319 N MAIN | FALLS CITY | OR | 97344 | 2 | 0 |
| 8609 | BAY BRIDGE MARINA | 1150 BAY ST | FLORENCE | OR | 97439 | 0 | 2 |
| 8124 | BOB'S TEXACO | 813 HWY 101 | FLORENCE | OR | 97439 | 5 | 0 |
| 6136 | FLORENCE ARCO | 514 HWY 101S | FLORENCE | OR | 97439 | 4 | 1 |
| 713 | FLORENCE SHELL | 1660 10TH ST | FLORENCE | OR | 97439 | 4 | 0 |
| 1438 | GLAUSI OIL COMPANY | 18TH & HWY 101 | FLORENCE | OR | 97439 | 4 | 0 |
| 251 | HOBERG'S CHEVRON SERVICE INC | 345 HWY 101 | FLORENCE | OR | 97439 | 0 | 3 |
| 4089 | K-G'S ONE STOP MARKET | 85039 HWY 101S | FLORENCE | OR | 97439 | 3 | 0 |
| 11447 | KEITH BROWN SERVICE | 85139 HWY 101S | FLORENCE | OR | 97439 | 0 | 4 |
| 3519 | LANE COUNTY | 1300 W 20TH | FLORENCE | OR | 97439 | 1 | 0 |
| 3643 | MILES OIL CO INC | 2175 HWY 101N | FLORENCE | OR | 97439 | 5 | 0 |
| 11793 | MILES TEXACO | 2185 HWY 101 | FLORENCE | OR | 97439 | 2 | 0 |
| 9540 | RON'S OIL #9 | 1570 HWY 101 | FLORENCE | OR | 97439 | 3 | 0 |
| 2289 | THE MUFFLER CENTER | 290 HWY 101 | FLORENCE | OR | 97439 | 0 | 1 |
| 3851 | BOB STEELE AND ASSOCIATES | 2133 DOUGLAS | FOREST GROVE | OR | 97116 | 0 | 1 |
| 7169 | FOREST GROVE | 3510 PACIFIC AVE | FOREST GROVE | OR | 97116 | 0 | 1 |
| 6591 | FOREST GROVE CARD LOCK | 2705 PACIFIC AVE | FOREST GROVE | OR | 97116 | 4 | 0 |
| 1894 | FOREST GROVE CHEVRON | 2339 PACIFIC AVE | FOREST GROVE | OR | 97116 | 4 | 0 |
| 86 | FOREST GROVE, CITY OF - PUBLIC WORKS | 2551A 23RD AVE | FOREST GROVE | OR | 97116 | 2 | 0 |
| 5666 | GTE - FOREST GROVE OFFICE(5360-B01) | 2018 COLLEGE WAY | FOREST GROVE | OR | 97116 | 1 | 0 |
| 5222 | PACIFIC UNIVERSITY | 2043 COLLEGE WAY | FOREST GROVE | OR | 97116 | 0 | 3 |
| 5335 | TOPPANO, ANGELO | RT 1 BOX 282 | FOREST GROVE | OR | 97116 | 0 | 2 |
| 11075 | TUALITY FOREST GROVE HOSPITAL | 1809 MAPLE ST | FOREST GROVE | OR | 97116 | 0 | 1 |
| 444 | WILSON, CARL F | 5 MILES N OF FORT KLAMATH HWY 62 | FORT KLAMATH | OR | 97626 | 0 | 2 |
| 9112 | FORT ROCK GENERAL STORE | R RDS 510 - 512 | FORT ROCK | OR | 97735 | 2 | 0 |
| 10173 | FOSSIL HARDWARE & BUILDING SUPPLY | 3RD & MAIN | FOSSIL | OR | 97830 | 0 | 3 |
| 8741 | H & H AUTOMOTIVE | 609 W MAIN ST | FOSSIL | OR | 97830 | 2 | 0 |
| 2814 | SERVICE CREEK TRADING POST | 38680 HWY 19 | FOSSIL | OR | 97830 | 0 | 2 |
| 10764 | ROARING SPRINGS RANCH | HC72 BOX 50 | FRENCHGLEN | OR | 97736 | 0 | 2 |
| 7335 | GALES CREEK COUNTRY STORE | HWY 8 & OLD WILSON RD | GALES CREEK | OR | 97117 | 0 | 3 |
| 1898 | GALES CREEK STATION | 55870 NW WILSON RIVER HWY | GALES CREEK | OR | 97117 | 2 | 0 |
| 9628 | HOY BROTHERS FISH & CRAB COMPANY | 604 S COMMERCIAL | GARIBALDI | OR | 97118 | 0 | 1 |
| 7293 | OLD MILL MARINA RESORT, INC | 210 S 3RD ST | GARIBALDI | OR | 97118 | 0 | 2 |
| 11800 | PORT OF GARIBALDI TILLAMOOK BOATHOUSE | 500 BIAK STREET | GARIBALDI | OR | 97118 | 0 | 1 |
| 9868 | RALPH & HATTIE'S DOCK | 601 'A' - COMMERCIAL BOAT BASIN RD | GARIBALDI | OR | 97118 | 0 | 1 |
| 1510 | SHELDON'S TEXACO AND MUFFLER SHOP | 701 GARIBALDI AVE | GARIBALDI | OR | 97118 | 4 | 0 |
| 9974 | THE PIER | 605 BIAK AVE | GARIBALDI | OR | 97118 | 0 | 2 |
| 9230 | GASTON SCHOOLS | 404 THIRD STREET | GASTON | OR | 97119 | 0 | 1 |
| 2171 | TIME OIL CO. | 500 FRONT ST | GASTON | OR | 97119 | 2 | 0 |
| 10704 | PALMBERG PAVING CO, INC | 1175 PACIFIC WAY | GEARHART | OR | 97138 | 0 | 2 |
| 6323 | RICCI'S SHORTSTOP AND TEXACO | GEARHART JCT | GEARHART | OR | 97138 | 0 | 3 |
| 11259 | EDER, ANDREW | 12730 MILLER RD NE | GERVAIS | OR | 97026 | 0 | 1 |
| 9972 | FINNEY LAKE FARMS | 1722 WACONDA RD | GERVAIS | OR | 97026 | 0 | 3 |

UNDERGROUND STORAGE TANK FACILITIES -- ACTIVE TANKS
 UPGRADED AND NOT UPGRADED TANKS FOR : ENTIRE STATE

| FACIL ID | NAME | LOCATION | CITY | ST | ZIP | # UPGRADE TANK | # NOTUPGRADED TANK |
|-------------|--|-----------------------------------|-----------------|----|-------|----------------------|--------------------------|
| 9873 | GERVAIS HIGH SCHOOL | 300 E. DOUGLAS ST | GERVAIS | OR | 97026 | 0 | 1 |
| 3125 | ZIELINSKI SR, ROBERT | 11763 RIVER RD NE | GERVAIS | OR | 97026 | 0 | 2 |
| 9659 | ZIELINSKI, ROBERT JR | 12423 RIVER RD N | GERVAIS | OR | 97026 | 0 | 2 |
| 8487 | GILCHRIST EL/JR/HIGH SCHOOL | PO BOX 668 | GILCHRIST | OR | 97737 | 0 | 1 |
| 1175 | GILCHRIST SERVICE STATION | S HWY 97 | GILCHRIST | OR | 97737 | 0 | 4 |
| 3959 | ARCO SS #4359 | 810 E ARLINGTON | GLADSTONE | OR | 97027 | 3 | 0 |
| 8092 | ARMSTRONG BUICK INC | 20000 MCLOUGHLIN BLVD | GLADSTONE | OR | 97027 | 0 | 1 |
| 3196 | GLADSTONE CITY SHOPS | 18595 PORTLAND AVE | GLADSTONE | OR | 97027 | 2 | 0 |
| 9343 | HENRY'S CAR WASH | 19200 SE MCLOUGHLIN BLVD | GLADSTONE | OR | 97027 | 0 | 4 |
| 7950 | STEIN OIL CO INC | 19805 MCLOUGHLIN BLVD | GLADSTONE | OR | 97027 | 0 | 5 |
| 1714 | STEIN OIL CO, INC. | 19855 MCLOUGHLIN | GLADSTONE | OR | 97027 | 3 | 1 |
| 1398 | A & M TRANSPORT INC | 6525 AZALEA-GLEN RD | GLENDALE | OR | 97442 | 1 | 3 |
| 575 | FORTUNE BRANCH MARKET | 4411 AZALEA GLEN RD | GLENDALE | OR | 97442 | 0 | 2 |
| 272 | GLENDALE GAS | SETHER AVE | GLENDALE | OR | 97442 | 3 | 0 |
| 9021 | GLENDALE WASH AND LUBE | 470 PACIFIC | GLENDALE | OR | 97442 | 0 | 3 |
| 570 | QUINES CREEK TEXACO | EXIT 86 I5 | GLENDALE | OR | 97442 | 3 | 0 |
| 266 | T & T'S GAS | 329 JUNCTION RD | GLENDALE | OR | 97442 | 0 | 2 |
| 6527 | SALISHAN CHEVRON | 7775 NW HWY 101 | GLENEDEN BEACH | OR | 97388 | 0 | 4 |
| 661 | GLIDE AUTO SERVICE BP - C SQUIRES DBA | 20244 N UMPQUA HWY | GLIDE | OR | 97443 | 4 | 0 |
| 9123 | GLIDE STORE | 117 BROWN ST | GLIDE | OR | 97443 | 4 | 0 |
| 11833 | CURRY COUNTY SHERIFF | BOX 681 GAUNTLETT & COLVIN STREET | GOLD BEACH | OR | 97444 | 0 | 1 |
| 1034 | D & J TEXACO MINI MART | 435 S ELLENSBURG | GOLD BEACH | OR | 97444 | 4 | 0 |
| 932 | EV'S HI TECH AUTO & TOWING | 29719 ELLENSBURG AVE | GOLD BEACH | OR | 97444 | 4 | 0 |
| 6514 | FOUR SEASONS RV RESORT | 96526 N BANK ROGUE | GOLD BEACH | OR | 97444 | 0 | 1 |
| 7286 | PORT OF GOLD BEACH - AIRPORT | PO BOX 1126 | GOLD BEACH | OR | 97444 | 0 | 2 |
| 4748 | PORT OF GOLD BEACH-MARINA | OLD ELLENSBURG HWY | GOLD BEACH | OR | 97444 | 0 | 3 |
| 10798 | R M KNOX & SON, INC | 93976 OCEAN WAY | GOLD BEACH | OR | 97444 | 0 | 2 |
| 8967 | ROGUE MAIL BOAT SERVICE, INC. | 94294 ROGUE RIVER RD | GOLD BEACH | OR | 97444 | 1 | 0 |
| 9099 | ROGUE RIVER PARK | 95194 N BANK ROGUE RD | GOLD BEACH | OR | 97444 | 0 | 2 |
| 4013 | RON'S OIL #8 | 505 S ELLENSBURG | GOLD BEACH | OR | 97444 | 4 | 0 |
| 9419 | WEDDERBURN BOAT WORKS | N BANK ROGUE | GOLD BEACH | OR | 97444 | 0 | 2 |
| 4900 | BOB'S AUTOMOTIVE SERVICE | 652 2ND AVE | GOLD HILL | OR | 97525 | 0 | 4 |
| 8856 | GOLD HILL TEXACO | 404 2ND AVE | GOLD HILL | OR | 97525 | 3 | 0 |
| 11212 | LAUREL HILL GOLF COURSE | 9450 OLD STAGE RD | GOLD HILL | OR | 97525 | 0 | 1 |
| 10054 | WASTEWATER TREATMENT PLANT | 2177 2ND AVE | GOLD HILL | OR | 97525 | 0 | 1 |
| 1470 | GOSHEN TRUCK STOP | HWY 99 & OLD WILLAMETTE HWY | GOSHEN | OR | 97401 | 0 | 5 |
| 2712 | CJ'S ALPINE SERVICES INC | 93770 E HWY 26 | GOVERNMENT CAMP | OR | 97028 | 3 | 0 |
| 989 | OR STATE HWY 1-2C GOV'T CAMP | HWY 26 MP 54.18 | GOVERNMENT CAMP | OR | 97028 | 0 | 3 |
| 1338 | SUMMIT CFN | 90149 GOVERNMENT CAMP LOOP | GOVERNMENT CAMP | OR | 97028 | 0 | 3 |
| 8901 | SUMMIT CHEVRON | 90149 E GOVERNMENT CAMP LOOP | GOVERNMENT CAMP | OR | 97028 | 3 | 0 |
| 6185 | TELEPHONE UTILITIES OF E.OR, INC DBA PTI | S23 T3S R8 1/2E | GOVERNMENT CAMP | OR | 97028 | 1 | 0 |
| 6186 | ASTRO #500 | 28600 SALMON RIVER RD | GRAND RONDE | OR | 97347 | 2 | 0 |
| 9390 | ALTHEIDE, SYLVIA | 3660 ROGUE RIVER HWY | GRANTS PASS | OR | 97527 | 0 | 2 |
| 6014 | ANTLERS GROCERY & SERVICE STATION | 8530 MONUMENT DR | GRANTS PASS | OR | 97526 | 0 | 2 |
| 6597 | ARCO #3 | 1044 NE 6TH | GRANTS PASS | OR | 97526 | 3 | 0 |

(active_tanks.sql)

UNDERGROUND STORAGE TANK FACILITIES -- ACTIVE TANKS
 UPGRADED AND NOT UPGRADED TANKS FOR : ENTIRE STATE

| FACIL ID | NAME | LOCATION | CITY | ST | ZIP | # UPGRADE TANK | # NOTUPGRADED TANK |
|-------------|--|-----------------------|-------------|----|-------|----------------------|--------------------------|
| 11300 | ARCO AM/PM #5946 | 242 NE TERRY LANE | GRANTS PASS | OR | 97526 | 4 | 0 |
| 3956 | ARCO SS #4282 | 785 SE 7TH ST | GRANTS PASS | OR | 97526 | 4 | 0 |
| 3977 | ARCO SS #4457 | 1890 NW 6TH ST | GRANTS PASS | OR | 97526 | 4 | 0 |
| 6267 | ASTRO #219 | 324 NE 'E' ST | GRANTS PASS | OR | 97526 | 3 | 0 |
| 7557 | BI-MOR #21 | 730 REDWOOD HWY | GRANTS PASS | OR | 97526 | 4 | 0 |
| 8904 | BI-MOR STATION #22 DBA FREEWAY SHELL | 1998 VINE ST | GRANTS PASS | OR | 97526 | 3 | 0 |
| 3599 | BI-MOR STATIONS #8 | 625 NE 7TH | GRANTS PASS | OR | 97526 | 3 | 0 |
| 9319 | BILL TERPENING INC - GRANTS PASS | 515 ROGUE RIVER HWY | GRANTS PASS | OR | 97526 | 4 | 0 |
| 2413 | CAVEMAN EXXON #2871 | 104 NW MORGAN LANE | GRANTS PASS | OR | 97526 | 0 | 3 |
| 2292 | CLOVER CREST MARKET | 2600 CLOVERLAWN DR | GRANTS PASS | OR | 97526 | 2 | 0 |
| 807 | COLVIN OIL CO #7 | 1995 NE 6TH | GRANTS PASS | OR | 97526 | 4 | 0 |
| 6617 | COLVIN OIL CO - GRANTS PASS #1 | 650 REDWOOD HWY | GRANTS PASS | OR | 97526 | 4 | 0 |
| 6601 | COLVIN OIL CO - GRANTS PASS #2 | 1553 WILLIAMS HWY | GRANTS PASS | OR | 97526 | 0 | 3 |
| 7328 | COLVIN OIL CO ARCO #5 | 800 NE 'E' ST | GRANTS PASS | OR | 97526 | 3 | 0 |
| 6745 | COLVIN OIL CO INC | 2520 FOOTHILL BLVD | GRANTS PASS | OR | 97526 | 0 | 4 |
| 990 | COLVIN OIL GRANTS PASS #6 | 125 NE MORGAN LANE | GRANTS PASS | OR | 97526 | 3 | 1 |
| 5948 | COPELAND FUEL | 695 SE 'J' ST | GRANTS PASS | OR | 97526 | 2 | 0 |
| 178 | D & E COUNTRY STORE | 350 OXYOKE RD | GRANTS PASS | OR | 97526 | 0 | 2 |
| 9187 | FAIRGROUNDS TEXACO | 780 UNION AVE | GRANTS PASS | OR | 97527 | 0 | 5 |
| 8883 | FRED MEYER - GRANTS PASS SHOPPING CENTER | 1101 NE REDWOOD HWY | GRANTS PASS | OR | 97526 | 0 | 1 |
| 4333 | GRANTS PASS AIRPORT | 1441 BROOKSIDE BLVD | GRANTS PASS | OR | 97526 | 1 | 0 |
| 9412 | GRANTS PASS SERVICE CENTER | 1420 WILLIAMS HWY | GRANTS PASS | OR | 97526 | 2 | 0 |
| 2424 | HAWK OIL #6993 | 840 NE 'F' ST | GRANTS PASS | OR | 97526 | 3 | 2 |
| 754 | HENDERSON'S CHEVRON | 704 NW 6TH ST | GRANTS PASS | OR | 97526 | 4 | 0 |
| 10635 | HILLEBRAND PARADISE RANCH RESORT | 7000 MONUMENT DR | GRANTS PASS | OR | 97526 | 0 | 2 |
| 8603 | JENKINS MARKET | 2035 SW BRIDGE ST | GRANTS PASS | OR | 97526 | 2 | 0 |
| 2273 | JIM SIGEL CHEVROLET INC | 1601 NE 7TH ST | GRANTS PASS | OR | 97526 | 0 | 1 |
| 9163 | JOSEPHINE COUNTY FAIRGROUNDS | 1451 FAIRGROUNDS RD | GRANTS PASS | OR | 97527 | 0 | 1 |
| 4331 | JOSEPHINE COUNTY PUBLIC WORKS | 201 RIVER HEIGHTS WAY | GRANTS PASS | OR | 97526 | 0 | 3 |
| 10640 | LOWRY'S LUBE | 2570 WILLIAMS HWY | GRANTS PASS | OR | 97527 | 0 | 1 |
| 2257 | MURPHY AUTOMOTIVE | 6891 WILLIAMS HWY | GRANTS PASS | OR | 97527 | 0 | 2 |
| 9108 | MURPHY STORE | 6410 WILLIAMS HWY | GRANTS PASS | OR | 97527 | 3 | 0 |
| 4492 | NORTH VALLEY TEXACO | 5000 MONUMENT DR | GRANTS PASS | OR | 97526 | 3 | 0 |
| 2291 | PDQ INSTANT AUTO LUBE | 1990 REDWOOD AVE | GRANTS PASS | OR | 97526 | 0 | 3 |
| 6037 | POWELL DIST CO - COLVIN/GRANTS PASS | 1741 S PACIFIC HWY | GRANTS PASS | OR | 97526 | 0 | 4 |
| 9126 | REDWOOD WASTEWATER TREATMENT PLANT | 4960 LEONARD AVE | GRANTS PASS | OR | 97527 | 0 | 1 |
| 5102 | RUBBER TREE INC DBA OREGON TIRE | 112 SE 'M' ST | GRANTS PASS | OR | 97526 | 0 | 1 |
| 4525 | SHAN CREEK MARKET | 5547 RIVERBANKS | GRANTS PASS | OR | 97527 | 0 | 2 |
| 1384 | TEXACO SERVICE STATION | 124 NE MORGAN LANE | GRANTS PASS | OR | 97526 | 4 | 0 |
| 1122 | TOSCO 6385 | 104 NE MORGAN LANE | GRANTS PASS | OR | 97526 | 0 | 3 |
| 4556 | TRANSPORTATION - BUS BARN | NE 9TH ST | GRANTS PASS | OR | 97526 | 1 | 0 |
| 4465 | TRUAX CORPORATION #69 | 1820 NE 7TH | GRANTS PASS | OR | 97526 | 4 | 0 |
| 7651 | U-SAVE GAS | 935 ROGUE RIVER HWY | GRANTS PASS | OR | 97526 | 0 | 3 |
| 5946 | USWEST - GRANTS PASS C O - 010111 | 205 NW 5TH ST | GRANTS PASS | OR | 97526 | 1 | 0 |
| 6311 | USWEST - GRANTS PASS SOC - 010670 | 205 NE MILL ST | GRANTS PASS | OR | 97526 | 0 | 2 |

UNDERGROUND STORAGE TANK FACILITIES -- ACTIVE TANKS
UPGRADED AND NOT UPGRADED TANKS FOR : ENTIRE STATE

| FACIL | | | | | | # | # |
|-------|--|------------------------------|--------------|----|-------|-----------------|---------------------|
| ID | NAME | LOCATION | CITY | ST | ZIP | UPGRADE TANK | NOTUPGRADED TANK |
| 3037 | WATER RESTORATION PLANT | 1200 SW GREEDWOOD | GRANTS PASS | OR | 97526 | 0 | 1 |
| 9816 | GRASS VALLEY STATION | 107 S MILL | GRASS VALLEY | OR | 97029 | 2 | 0 |
| 11716 | MID COLUMBIA PRODUCERS, INC | 506 SOUTH MILL STREET | GRASS VALLEY | OR | 97029 | 3 | 0 |
| 11121 | ARCO AM/PM #5891 | 24235 NE STARK | GRESHAM | OR | 97030 | 4 | 0 |
| 3946 | ARCO SS #1187 | 57 W POWELL | GRESHAM | OR | 97030 | 4 | 0 |
| 11450 | BP GAS STATION | 2281 NE 181ST AVE | GRESHAM | OR | 97030 | 0 | 4 |
| 4907 | BP OIL CO #01689 | 50 E BURNSIDE | GRESHAM | OR | 97030 | 0 | 3 |
| 800 | BP OIL SITE #11029 | 18222 SE DIVISION & 182ND | GRESHAM | OR | 97030 | 0 | 4 |
| 2470 | BUD BELLAMY AND SON, INC | 2053 SE 1ST ST | GRESHAM | OR | 97080 | 2 | 0 |
| 1269 | CHEVRON SERVICE STATION #91516 | 1820 NE DIVISION | GRESHAM | OR | 97030 | 3 | 0 |
| 6261 | FRED MEYER - GRESHAM | 2497 E BURNSIDE RD | GRESHAM | OR | 97030 | 0 | 1 |
| 2762 | GILES FUELS INC | 21415 SE STARK | GRESHAM | OR | 97030 | 0 | 9 |
| 2861 | GRESHAM SAND & GRAVEL CO | 1339 NW EASTWOOD AVE | GRESHAM | OR | 97030 | 0 | 9 |
| 864 | GRESHAM SERVICE CENTER | 1705 E BURNSIDE EXTENSION | GRESHAM | OR | 97030 | 2 | 0 |
| 5701 | GTE - GRESHAM SUPPORT CENTER 5570-B01 | 307 NE 9TH ST | GRESHAM | OR | 97030 | 2 | 0 |
| 9832 | JACKPOT FOOD MART | 28210 ORIENT DR SE | GRESHAM | OR | 97080 | 3 | 0 |
| 4276 | LEATHERS OIL CO | 1225 SE ORIENT DR | GRESHAM | OR | 97030 | 0 | 5 |
| 4242 | LEATHERS OIL COMPANY | 22300 SE STARK ST | GRESHAM | OR | 97030 | 3 | 0 |
| 11832 | LEATHERS OIL COMPANY #21 | SE ORIENT DRIVE AND PLMQUIST | GRESHAM | OR | 97080 | 3 | 0 |
| 1769 | MT HOOD COMMUNITY COLLEGE DIST | 26000 SE STARK | GRESHAM | OR | 97030 | 0 | 2 |
| 1807 | OILCO EASTERN INC | 150 NE 242ND | GRESHAM | OR | 97030 | 10 | 0 |
| 7811 | ORIENT AUTO SERVICE INC | 1550 SE ORIENT DR | GRESHAM | OR | 97080 | 0 | 1 |
| 7379 | ORIENT COUNTRY STORE | 29822 ORIENT DR | GRESHAM | OR | 97030 | 2 | 0 |
| 7814 | ORIENT SCHOOL DISTRICT | 29805 SE ORIENT DR | GRESHAM | OR | 97030 | 0 | 1 |
| 11712 | PIONEER TRAIL ADOLESCENT TREATMENT CENTR | 4101 NE DIVISION STREET | GRESHAM | OR | 97030 | 1 | 0 |
| 7071 | PLAID PANTRY #80 | 1055 NE KANE | GRESHAM | OR | 97030 | 0 | 3 |
| 5833 | POWELL BLVD CHEVRON #90640 | 30 W POWELL BLVD | GRESHAM | OR | 97030 | 3 | 0 |
| 3794 | SCHOOL BUS SERVICES INC | 1625 SE HOGAN RD | GRESHAM | OR | 97080 | 0 | 2 |
| 7249 | SPACE AGE FUEL | 1011 N MAIN | GRESHAM | OR | 97030 | 5 | 0 |
| 6923 | SPACE AGE FUEL | 16431 SE FOSTER RD | GRESHAM | OR | 97030 | 5 | 0 |
| 1428 | SPACE AGE FUEL | 2815 E POWELL VALLEY RD | GRESHAM | OR | 97030 | 3 | 0 |
| 1343 | TEXACO STATION | 45 W BURNSIDE | GRESHAM | OR | 97030 | 4 | 1 |
| 1403 | TEXACO STATION | 975 NE HOGAN & DIVISION | GRESHAM | OR | 97030 | 4 | 1 |
| 1115 | TOSCO 6139 | 985 E BURNSIDE | GRESHAM | OR | 97030 | 2 | 0 |
| 7910 | TRI-MET | 2222 NW ELEVEN-MILE AVE | GRESHAM | OR | 97030 | 2 | 0 |
| 10784 | US BANK OPERATIONS CENTER | 17650 NE SANDY | GRESHAM | OR | 97230 | 0 | 2 |
| 2411 | CATTLEMAN HARDWARE AND SUPPLY LLC | 281 S MAIN STREET | HALFWAY | OR | 97834 | 0 | 4 |
| 2854 | HALFWAY GARAGE | 150 S MAIN | HALFWAY | OR | 97834 | 0 | 3 |
| 5871 | PINE TELEPHONE SYSTEM, INC. | 104 CENTER ST | HALFWAY | OR | 97834 | 0 | 1 |
| 6960 | CARSON OIL CO. | 211 2ND ST | HALSEY | OR | 97348 | 3 | 0 |
| 6942 | FALK, LOUIS R | 26491 IRISH BEND LOOP | HALSEY | OR | 97348 | 0 | 2 |
| 4923 | PIONEER VILLA TRUCK PLAZA INC | 33180 HWY 228 | HALSEY | OR | 97348 | 4 | 0 |
| 2909 | SMITH SEED SERVICES | 26890 POWERLINE RD | HALSEY | OR | 97348 | 2 | 0 |
| 8135 | TEXACO STATION | I5 & HWY 228 | HALSEY | OR | 97348 | 4 | 0 |
| 7411 | CORKEY'S | 1180 PACIFIC DR | HAMMOND | OR | 97121 | 0 | 5 |

(active_tanks.sql)

UNDERGROUND STORAGE TANK FACILITIES -- ACTIVE TANKS
 UPGRADED AND NOT UPGRADED TANKS FOR : ENTIRE STATE

| FACIL | ID | NAME | LOCATION | CITY | ST | ZIP | # UPGRADE TANK | # NOTUPGRADED TANK |
|-------|-------|---|---|-----------------|----|-------|----------------------|--------------------------|
| | 625 | HENDRIKSEN DOCKS INC | HAMMOND BOAT BASIN | HAMMOND | OR | 97121 | 0 | 4 |
| | 4997 | POINT ADAMS PACKING CO | 482 FLEET ST | HAMMOND | OR | 97121 | 0 | 2 |
| | 10003 | ROGERS, ROSALIE | 918 PACIFIC | HAMMOND | OR | 97121 | 0 | 2 |
| | 3591 | BI-MOR STATION #18 DBA HARBOR SHELL | 16021 HWY 101 | HARBOR | OR | 97415 | 5 | 0 |
| | 3039 | BP MINI MART | 16258 HWY 101S | HARBOR | OR | 97415 | 0 | 4 |
| | 4379 | PORT OF BROOKINGS | LOWER HARBOR RD - SPORT/COMM BOAT B ASINS | HARBOR | OR | 97415 | 0 | 4 |
| | 9322 | SPORTHAVEN RESTAURANT & LOUNGE | 16372 LOWER HARBOR RD | HARBOR | OR | 97415 | 0 | 1 |
| | 4804 | HARNES MOUNTAIN RML | NE 1/4 SEC 31 | HARNES MOUNTAIN | OR | | 0 | 2 |
| | 9943 | CENEX SOIL SERVICE CENTER | 560 LASALLE ST | HARRISBURG | OR | 97446 | 0 | 3 |
| | 2513 | HAYWORTH SEED WAREHOUSE INC | 23460 HWY 99E | HARRISBURG | OR | 97446 | 0 | 3 |
| | 11775 | S B INC | DIAMOND HILL/I 5 INTERCHANGE | HARRISBURG | OR | 97446 | 2 | 0 |
| | 327 | SID'S TEXACO | 32900 DIAMOND HILL DR | HARRISBURG | OR | 97446 | 0 | 3 |
| | 4779 | SKIP'S FUEL AND REPAIR | 195 S 3RD ST | HARRISBURG | OR | 97446 | 0 | 4 |
| | 7946 | W.A.C. CORP. | 23095 N COBURG RD | HARRISBURG | OR | 97446 | 0 | 2 |
| | 2340 | WINNINGHAM MORGAN CORPORATION | 309 N 3RD ST | HARRISBURG | OR | 97446 | 0 | 4 |
| | 10227 | BROGOITTI ELEVATOR CO INC | 150 COLUMBIA | HELIX | OR | 97835 | 0 | 3 |
| | 11499 | HELIX CARDLOCK | MAIN AND COLUMBIA | HELIX | OR | 97835 | 2 | 0 |
| | 9222 | LES KING INC | 43648 HOLDMAN RD | HELIX | OR | 97835 | 1 | 2 |
| | 3027 | CAL'S SERVICE CENTER | MAIN & CENTER | HEPPNER | OR | 97836 | 0 | 4 |
| | 9551 | MILLER'S MINI-MART & CHEVRON | MAIN & CENTER ST | HEPPNER | OR | 97836 | 0 | 4 |
| | 11599 | BUTTERCREEK GAS & DIESEL | RT 1 BOX 1929A | HERMASTON | OR | 97838 | 0 | 3 |
| | 8389 | 7TH & MAIN PUMP STATION | 100 NE 7TH | HERMISTON | OR | 97838 | 0 | 1 |
| | 6079 | ARCO #5963 | 1050 HWY 395 SOUTH | HERMISTON | OR | 97838 | 0 | 3 |
| | 10093 | BLUE MOUNTAIN ASPHALT | W BENSEL RD | HERMISTON | OR | 97838 | 1 | 0 |
| | 5348 | C & B LIVESTOCK INC | BUTTER CREEK HWY | HERMISTON | OR | 97838 | 0 | 3 |
| | 3218 | CAMPBELL MOTORS INC | PO BOX 87 | HERMISTON | OR | 97838 | 2 | 2 |
| | 2461 | CARROLL, DWAYNE M | RT 1 BOX 1816 | HERMISTON | OR | 97838 | 0 | 1 |
| | 9908 | DEFERAL INDUSTRIES INC | 845 E RIDGEWAY | HERMISTON | OR | 97838 | 0 | 2 |
| | 11827 | GOOD SHEPHERD COMMUNITY HOSPITAL | 610 NW 11TH | HERMISTON | OR | 97838 | 0 | 1 |
| | 8640 | GOTTA STOP MINI MART | 1580 HIGHLAND | HERMISTON | OR | 97838 | 0 | 2 |
| | 6486 | HELLER & SON DIST INC | 615 N 1ST | HERMISTON | OR | 97838 | 4 | 0 |
| | 2215 | HERMISTON GAS & DELI-TIME OIL COMPANY | HWY 32 | HERMISTON | OR | 97838 | 4 | 0 |
| | 6224 | HERMISTON SOC - 010446 | 999 E ELM | HERMISTON | OR | 97838 | 0 | 2 |
| | 8962 | HERMISTON TEXACO | 710 HERMISTON AVE W | HERMISTON | OR | 97838 | 3 | 1 |
| | 8390 | HERMISTON, CITY OF WASTEWATER TREATMENT | 2205 N 1ST PL | HERMISTON | OR | 97838 | 0 | 1 |
| | 10520 | HOUSING AUTHORITY OF UMATILLA COUNTY | 155 SW 10TH ST | HERMISTON | OR | 97838 | 0 | 1 |
| | 4425 | J R SIMPLOT - FOOD DIVISION | HINKLE JCT RD | HERMISTON | OR | 97838 | 0 | 4 |
| | 7507 | J R SIMPLOT MAINTENANCE & TRUCKING | BOX 1000 BUTTERCREEK HWY | HERMISTON | OR | 97838 | 0 | 4 |
| | 4275 | LEATHERS OIL CO | 1655 N 1ST ST | HERMISTON | OR | 97838 | 0 | 4 |
| | 6154 | PENDLETON GRAIN GROWERS INC | 101 ORCHARD | HERMISTON | OR | 97838 | 0 | 4 |
| | 6153 | PENDLETON GRAIN GROWERS INC | FEEDVILLE RD | HERMISTON | OR | 97838 | 0 | 5 |
| | 2693 | PHIPPS CHEVRON SERVICE | 200 N HWY 395 | HERMISTON | OR | 97838 | 3 | 0 |
| | 4456 | REHER'S SERVICE | 205 S HWY 395 | HERMISTON | OR | 97838 | 0 | 4 |

(active_tanks.sql)

UNDERGROUND STORAGE TANK FACILITIES -- ACTIVE TANKS
 UPGRADED AND NOT UPGRADED TANKS FOR : ENTIRE STATE

| FACIL | ID | NAME | LOCATION | CITY | ST | ZIP | # UPGRADE TANK | # NOT UPGRADED TANK |
|-------|-------|--|----------------------------------|-----------|----|-------|----------------|---------------------|
| | 9494 | SHORT STOP #1 | PUNKIN CENTER & DIAGONAL | HERMISTON | OR | 97838 | 0 | 3 |
| | 4312 | SUN MART | 1430 N 1ST | HERMISTON | OR | 97838 | 0 | 3 |
| | 8893 | T & J KOSMOS FARMS | HWY 37 MP 4 | HERMISTON | OR | 97838 | 0 | 2 |
| | 6477 | UMATILLA ELECTRIC CO-OP ASSOC | 750 W ELM ST | HERMISTON | OR | 97838 | 0 | 4 |
| | 11809 | UMCDF INCINERATOR | UMATILLA CHEMICAL DEPOT | HERMISTON | OR | 97838 | 2 | 0 |
| | 4767 | US ARMY UMATILLA CHEMICAL DEPOT | UMATILLA DEPOT | HERMISTON | OR | 97838 | 0 | 2 |
| | 11688 | WAL-MART DISTRIBUTION CENTER #37 | US HWY 395 AND FEEDVILLE ROAD | HERMISTON | OR | 97838 | 0 | 4 |
| | 10328 | WALCHHL, PATRICK | 32697 E LOOP ROAD | HERMISTON | OR | 97838 | 0 | 3 |
| | 7944 | WALCHLI, JOHN F | 79937 SOUTH EDWARDS ROAD | HERMISTON | OR | 97838 | 0 | 4 |
| | 8388 | WESTSIDE PUMP STATION | W MADRONA & 13TH | HERMISTON | OR | 97838 | 0 | 1 |
| | 11724 | WONDRACK CARDLOCK | 78133 HIWAY 201 | HERMISTON | OR | 97838 | 2 | 0 |
| | 9477 | WONDRACK DISTRIBUTING | 55 W ELM | HERMISTON | OR | 97838 | 4 | 0 |
| | 413 | AERO AIR INC | 2050 NE 25TH | HILLSBORO | OR | 97124 | 0 | 3 |
| | 11640 | AG WEST SUPPLY | 185 W. MAIN EXTENSION | HILLSBORO | OR | 97123 | 0 | 2 |
| | 7551 | AIRPORT TEXACO | 1729 NE CORNELL RD | HILLSBORO | OR | 97123 | 4 | 0 |
| | 6272 | ASTRO #218 | 373 SE BASELINE | HILLSBORO | OR | 97123 | 3 | 0 |
| | 1681 | B & H ELECTRIC INC | 1685 SE TUALATIN VALLEY HWY | HILLSBORO | OR | 97123 | 0 | 1 |
| | 6117 | BP OIL CO #02083 | 5063 SW TUALATIN VALLEY HWY | HILLSBORO | OR | 97123 | 0 | 3 |
| | 5822 | BRETHAUER OIL COMPANY | 453 W WASHINGTON | HILLSBORO | OR | 97123 | 9 | 3 |
| | 6613 | BRIANS AUTO REPAIR | 495 E MAIN ST | HILLSBORO | OR | 97123 | 2 | 0 |
| | 11262 | CHEVRON SS #200841 | 2281 NW 185TH | HILLSBORO | OR | 97124 | 0 | 3 |
| | 756 | CHEVRON USA INC #90516 | 275 E BASELINE | HILLSBORO | OR | 97123 | 4 | 0 |
| | 9951 | DENFELD ORCHARDS | 15040 SW HOLLY HILL RD | HILLSBORO | OR | 97123 | 0 | 1 |
| | 8203 | DWIGHT ESTBY | 874 BASELINE | HILLSBORO | OR | 97123 | 0 | 5 |
| | 5672 | GTE - HILLSBORO CENTRAL OFFICE(5390-B02) | 921 E BASELINE | HILLSBORO | OR | 97123 | 1 | 0 |
| | 6710 | HILLSBORO | 118 E OAK ST | HILLSBORO | OR | 97123 | 3 | 0 |
| | 1905 | HILLSBORO BP CAR WASH | 833 E BASELINE | HILLSBORO | OR | 97123 | 3 | 0 |
| | 9076 | L & H CONCRETE INC | 9065 SW RIVER RD | HILLSBORO | OR | 97123 | 0 | 1 |
| | 7819 | LAUREL VALLEY STORE | 14025 SW CAMPBELL RD | HILLSBORO | OR | 97123 | 3 | 0 |
| | 7679 | LINDOW FARMS | RT 6 BOX 738 | HILLSBORO | OR | 97123 | 0 | 2 |
| | 5257 | LOUISIANA PACIFIC CORPORATION | 2210 NE 25TH AVE | HILLSBORO | OR | 97124 | 0 | 2 |
| | 10554 | OLINGER TRAVEL HOMES | 6503 SE ALEXANDER | HILLSBORO | OR | 97123 | 0 | 1 |
| | 11408 | PORTLAND HILLSBORO AIRPORT - HANGAR 53 | 3151 NE CORNELL RD | HILLSBORO | OR | 97123 | 2 | 0 |
| | 395 | PREMIER JETS | 3005 NE CORNELL RD | HILLSBORO | OR | 97124 | 0 | 1 |
| | 10354 | ROYAL MOORE BUICK | 1326 SE ENTERPRISE CIRCLE | HILLSBORO | OR | 97123 | 1 | 0 |
| | 10672 | STAGG FOODS INC | 560 SE 4TH AVE | HILLSBORO | OR | 97123 | 0 | 1 |
| | 10023 | STARK CONSTRUCTION INC | 12835 SW CLARK HILL RD | HILLSBORO | OR | 97123 | 0 | 1 |
| | 10031 | SUNSET LUMBER PRODUCTS | 1928 NE HAREWOOD PLACE | HILLSBORO | OR | 97124 | 0 | 2 |
| | 11781 | TANASBOURN CHEVRON | 21755 NW IMBRIE DRIVE | HILLSBORO | OR | 97124 | 3 | 0 |
| | 10591 | TEUFEL NURSERY INC | 3115 NE CORNELL RD | HILLSBORO | OR | 97123 | 0 | 2 |
| | 11766 | TEXACO | 7400 BASELINE SW | HILLSBORO | OR | 97123 | 3 | 0 |
| | 1342 | TEXACO STATION | 1259 SE TUALATIN VALLEY HWY | HILLSBORO | OR | 97123 | 4 | 1 |
| | 1097 | TOSCO 5849 | 106 W OAK | HILLSBORO | OR | 97123 | 0 | 3 |
| | 11637 | TRUAX SHELL | 22055 SW TUALATIN VALLEY HIGHWAY | HILLSBORO | OR | 97123 | 0 | 2 |
| | 8767 | VALLEY WEST REFUSE DISPOSAL INC | 5405 SE ALEXANDER LANE | HILLSBORO | OR | 97123 | 0 | 2 |

(active_tanks.sql)

UNDERGROUND STORAGE TANK FACILITIES -- ACTIVE TANKS
 UPGRADED AND NOT UPGRADED TANKS FOR : ENTIRE STATE

| FACIL ID | NAME | LOCATION | CITY | ST | ZIP | # UPGRADE TANK | # NOTUPGRADED TANK |
|-------------|--|----------------------------|------------|----|-------|----------------------|--------------------------|
| 10453 | WALTER HORDICHOK | 569 E BASELINE | HILLSBORO | OR | 97124 | 0 | 1 |
| 7308 | WALTERS, HELEN | 4800 SW RIVER RD | HILLSBORO | OR | 97123 | 0 | 1 |
| 11501 | WARN INDUSTRIES | 3121 NE CORNELL ROAD | HILLSBORO | OR | 97124 | 2 | 0 |
| 3248 | WASHINGTON COUNTY | 150 N 1ST ST | HILLSBORO | OR | 97124 | 1 | 0 |
| 8286 | WASHINGTON COUNTY FIRE DISTRICT #2 | 15200 SW MIDWAY RD | HILLSBORO | OR | 97123 | 0 | 2 |
| 8285 | WASHINGTON COUNTY FIRE DISTRICT #2 | 22775 NW DOGWOOD | HILLSBORO | OR | 97124 | 0 | 3 |
| 4077 | WASHINGTON COUNTY FLEET MANAGEMENT | 2405 SE RIVER ROAD | HILLSBORO | OR | 97123 | 2 | 0 |
| 8777 | WASHINGTON COUNTY PUBLIC SERVICES BLDG | 155 N 1ST AVE | HILLSBORO | OR | 97124 | 1 | 0 |
| 11785 | WASHINGTON COUNTY SHERIFF AND JAIL | 215 SW ADAMS AVENUE | HILLSBORO | OR | 97123 | 1 | 0 |
| 5971 | HINES ELEMENTARY SCHOOL DIST #30 | 500 W BARNES | HINES | OR | 97738 | 0 | 1 |
| 9923 | HINES FOOD MARKET | HWY 20 BOX 647 | HINES | OR | 97738 | 0 | 3 |
| 10673 | HINES, CITY OF | SEWAGE LAGOON | HINES | OR | 97738 | 0 | 1 |
| 1463 | KNOTTY PINE CHEVRON | SW CIRCLE DR & HWY 20 | HINES | OR | 97738 | 0 | 3 |
| 11683 | THE TRUCK STOP | 12846 S. HIGHWAY 20 | HINES | OR | 97738 | 5 | 0 |
| 2220 | TIM'S TIME SAVOR-TIME OIL COMPANY | HWY 20E & HWY 395 | HINES | OR | 97738 | 3 | 0 |
| 2088 | AMERIGAS PROPANE LP | 1413 12TH ST | HOOD RIVER | OR | 97031 | 2 | 0 |
| 5434 | ASTRO/EXXON #266 | FRONT & STATE ST | HOOD RIVER | OR | 97031 | 4 | 0 |
| 4232 | BOOTH, JACK L | 1120 TUCKER RD | HOOD RIVER | OR | 97031 | 0 | 3 |
| 11417 | CARSON OIL CO INC | 2555 CASCADE AVE | HOOD RIVER | OR | 97031 | 3 | 0 |
| 2112 | CITY OF HOOD RIVER | 620 COLUMBIA ST | HOOD RIVER | OR | 97031 | 0 | 1 |
| 8445 | DEE FOREST PRODUCTS INC | 4780 DEE HWY | HOOD RIVER | OR | 97031 | 0 | 1 |
| 9751 | DEE RFPD | 5235 LOST LAKE RD | HOOD RIVER | OR | 97031 | 0 | 1 |
| 1163 | FARMERS IRRIGATION DISTRICT | 1985 COUNTRY CLUB RD | HOOD RIVER | OR | 97031 | 0 | 1 |
| 9407 | HANEL LUMBER COMPANY | 4865 HWY 35 | HOOD RIVER | OR | 97031 | 0 | 2 |
| 9406 | HANEL LUMBER COMPANY - NEAL CREEK | 3289 NEAL MILL RD | HOOD RIVER | OR | 97031 | 0 | 2 |
| 10390 | HANEL LUMBER LOADING DOCK | STADELMAN DR RT 1 BOX 1135 | HOOD RIVER | OR | 97031 | 0 | 1 |
| 1915 | HARVEY'S TEXACO | 3450 CASCADE DR | HOOD RIVER | OR | 97031 | 4 | 0 |
| 8936 | HAVE FAST MART | 403 OAK | HOOD RIVER | OR | 97031 | 0 | 2 |
| 11426 | HEIGHTS GAS & FOOD MART | 1691 12TH ST | HOOD RIVER | OR | 97031 | 3 | 0 |
| 9709 | HOOD RIVER BOTTLING | 1813 CASCADE ST | HOOD RIVER | OR | 97031 | 0 | 1 |
| 10624 | HOOD RIVER BP | 101 N 2ND ST | HOOD RIVER | OR | 97031 | 3 | 0 |
| 11686 | HOOD RIVER CHEVRON | 949 E MARINA WAY | HOOD RIVER | OR | 97031 | 3 | 0 |
| 1871 | HOOD RIVER COUNTY PUBLIC WORKS DEPT | 918 18TH ST | HOOD RIVER | OR | 97031 | 0 | 6 |
| 8465 | HOOD RIVER SAND GRAVEL & READY MIX INC | 2630 OLD COLUMBIA DR | HOOD RIVER | OR | 97031 | 0 | 2 |
| 8466 | HOOD RIVER SAND GRAVEL & READY MIX INC | FOREST LANE INDUSTRIAL WAY | HOOD RIVER | OR | 97031 | 0 | 1 |
| 3522 | HOOD RIVER SUPPLY ASSOC | 1995 12TH ST | HOOD RIVER | OR | 97031 | 6 | 0 |
| 10451 | KNOLL MOTOR CO INC | 1105 12TH ST | HOOD RIVER | OR | 97031 | 0 | 1 |
| 521 | LUHR JENSEN & SONS INC | 400 PORTWAY | HOOD RIVER | OR | 97031 | 0 | 1 |
| 524 | LUHR JENSEN & SONS INC | MAY ST | HOOD RIVER | OR | 97031 | 0 | 3 |
| 9261 | NOBI'S | 1380 TUCKER RD | HOOD RIVER | OR | 97031 | 1 | 0 |
| 527 | OAK GROVE | 4850 BINNS HILL | HOOD RIVER | OR | 97031 | 0 | 1 |
| 2352 | PADDOCK, RUSS | 1224 TUCKER RD | HOOD RIVER | OR | 97031 | 0 | 1 |
| 4783 | PINE GROVE TEXACO | 2385 HWY 35 | HOOD RIVER | OR | 97031 | 4 | 0 |
| 1826 | PORT OF HOOD RIVER MARINA | PORT MARINA PARK | HOOD RIVER | OR | 97031 | 0 | 2 |
| 5863 | SMITH'S AUTOCENTER INC | 1203 12TH ST | HOOD RIVER | OR | 97031 | 0 | 2 |

(active_tanks.sql)

UNDERGROUND STORAGE TANK FACILITIES -- ACTIVE TANKS
UPGRADED AND NOT UPGRADED TANKS FOR : ENTIRE STATE

| FACIL ID | NAME | LOCATION | CITY | ST | ZIP | # UPGRADE TANK | # NOTUPGRADED TANK |
|-------------|------------------------------------|----------------------------------|--------------|----|-------|----------------------|--------------------------|
| 232 | THE BOYS PINE GROVE GROCERY | 2375 HWY 35 | HOOD RIVER | OR | 97031 | 0 | 3 |
| 6047 | WHISKEY CREEK 65 MP RPTR - 010280 | SW 1/4 S6 T2N R11E | HOOD RIVER | OR | 97031 | 0 | 1 |
| 9752 | WILLIAMS & SON | 3652 DETHMAN RIDGE DR | HOOD RIVER | OR | 97031 | 0 | 1 |
| 7167 | WINDMASTER MARKET | 1650 TUCKER RD | HOOD RIVER | OR | 97031 | 0 | 2 |
| 7262 | HORTON MARKET | 94636 HORTON RD | HORTON | OR | 97412 | 0 | 2 |
| 9075 | CHRIS POULTRY FARMS INC | 30578 S MERIDAN RD | HUBBARD | OR | 97032 | 0 | 1 |
| 8996 | HUBBARD CARD LOCK | 4515 N PACIFIC HWY | HUBBARD | OR | 97032 | 4 | 0 |
| 9330 | HUBBARD TEXACO | 3325 PACIFIC HWY | HUBBARD | OR | 97032 | 4 | 0 |
| 5130 | OREGON TURF AND TREE | 18381 BOONS FERRY NE | HUBBARD | OR | 97032 | 2 | 0 |
| 1872 | TIM'S DIESEL TRUCK REPAIR | 4517 N PACIFIC HWY 99E | HUBBARD | OR | 97032 | 0 | 1 |
| 192 | FAREWELL BEND INC. | RT 2 PO BOX 17 | HUNTINGTON | OR | 97907 | 0 | 5 |
| 4024 | HAROLD HILLS LOGGING | HWY 22 | IDANHA | OR | 97350 | 0 | 1 |
| 3088 | IDANHA CARDLOCK | HWY 22 | IDANHA | OR | 97350 | 0 | 4 |
| 8541 | REASONABLE RICHARDS | 115 MAIN | IDANHA | OR | 97350 | 0 | 2 |
| 3260 | DIAMOND LAKE RANGER DISTRICT | 2020 TOKETEE RANGER STATION ROAD | IDLEYLD | OR | 97447 | 4 | 0 |
| 1234 | IDLEYLD TRADING POST | 23873 N UMPQUA HWY | IDLEYLD PARK | OR | 97447 | 2 | 0 |
| 293 | LEMOLO LAKE RESORT INC | 2610 BIRDS POINT ROAD | IDLEYLD PARK | OR | 97447 | 2 | 0 |
| 9875 | TOLETEE HYDRO PLANT | HC-60 BOX 76 TOKETEE | IDLEYLD PARK | OR | 97447 | 2 | 0 |
| 10127 | CENTRAL 13J TRANSPORTATION | 520 HOFFMAN RD | INDEPENDENCE | OR | 97351 | 0 | 1 |
| 9146 | GEORGE SHONES | 1082 MONMOUTH ST | INDEPENDENCE | OR | 97351 | 0 | 4 |
| 5064 | INDEPENDENCE STATE AIRPORT | 4705 AIRPORT ROAD | INDEPENDENCE | OR | 97351 | 2 | 0 |
| 5542 | INDY AUTO REPAIR | 175 MONMOUTH ST | INDEPENDENCE | OR | 97351 | 0 | 3 |
| 1617 | JOHNNY'S AUTO WRECKERS, INC. | 1080 MONMOUTH ST | INDEPENDENCE | OR | 97351 | 0 | 1 |
| 6975 | MAIN SEWER LIFT STATION | RIVERVIEW PARK | INDEPENDENCE | OR | 97351 | 0 | 1 |
| 5667 | MOSES OIL COMPANY | 178 MONMOUTH ST | INDEPENDENCE | OR | 97351 | 0 | 3 |
| 4431 | TRUAX CORPORATION, #32 | 1410 MONMOUTH BLVD | INDEPENDENCE | OR | 97351 | 3 | 0 |
| 6263 | USWEST INDEPENDENCE (010521) | 315 TALMADGE ROAD | INDEPENDENCE | OR | 97351 | 1 | 0 |
| 10172 | AKERS RENTAL GARAGE | MAIN & SPRING | IONE | OR | 97843 | 0 | 2 |
| 9669 | BARNETT, DAVID L | 320 MAIN ST | IONE | OR | 97843 | 0 | 3 |
| 4327 | EKSTROM'S SERVICE STATION | MAIN ST | IONE | OR | 97843 | 0 | 3 |
| 515 | UMATILLA FISH HATCHERY | 73959 RIVERVIEW LANE | IRRIGON | OR | 97844 | 1 | 0 |
| 4518 | C & M COUNTRY STORE | 10102 N MCALISTER RD | ISLAND CITY | OR | 97850 | 4 | 0 |
| 1394 | WALDROP MOBIL CARD LOCK | 10402 W 1ST | ISLAND CITY | OR | 97850 | 0 | 3 |
| 9338 | VANDERLIP LOGGING CO | 160 LOWE RD | JACKSON | OR | 97520 | 0 | 1 |
| 5085 | JACKSONVILLE TEXACO | 945 N 5TH ST | JACKSONVILLE | OR | 97530 | 4 | 0 |
| 10044 | MCKEE BRIDGE STORE | 9045 UPPER APPLGATE RD | JACKSONVILLE | OR | 97530 | 0 | 1 |
| 4148 | R.W. JACKS LOGGING | 7200 HWY 238 | JACKSONVILLE | OR | 97530 | 0 | 1 |
| 7988 | USDA FS - STAR RANGER STATION | 6941 UPPER APPLGATE RD | JACKSONVILLE | OR | 97530 | 2 | 0 |
| 6081 | USWEST - JACKSONVILLE C O - 010289 | S32 T37S R2W | JACKSONVILLE | OR | 97530 | 1 | 0 |
| 7933 | JASPER STORE | 36763 JASPER-LOWELL RD | JASPER | OR | 97438 | 0 | 3 |
| 9629 | BRADLEY BUS COMPANY | 337 CONSER ST | JEFFERSON | OR | 97352 | 0 | 1 |
| 1973 | M.S.P. CHEVRON STATION #306 | 187 2ND ST | JEFFERSON | OR | 97352 | 4 | 0 |
| 5463 | SANTIAM FARMS INC | 4724 BUENA VISTA RD S | JEFFERSON | OR | 97352 | 0 | 1 |
| 1244 | TERRY'S BP | 137 OLD PACIFIC HWY | JEFFERSON | OR | 97352 | 0 | 3 |
| 6805 | ROAD DEPARTMENT - JEWELL SHOP | HWY 202 | JEWELL | OR | 97138 | 0 | 1 |

(active_tanks.sql)

UNDERGROUND STORAGE TANK FACILITIES -- ACTIVE TANKS
 UPGRADED AND NOT UPGRADED TANKS FOR : ENTIRE STATE

| FACIL ID | NAME | LOCATION | CITY | ST | ZIP | # UPGRADE TANK | # NOTUPGRADED TANK |
|-------------|--|-------------------------------|---------------|----|-------|----------------------|--------------------------|
| 1187 | ERIC'S CHEVRON SERVICE | 301 W MAIN | JOHN DAY | OR | 97845 | 0 | 3 |
| 4203 | JACKSON OIL INC. WEST CARDLOCK | W HWY | JOHN DAY | OR | 97845 | 4 | 0 |
| 5062 | JOHN DAY STATE AIRPORT | AIRPORT | JOHN DAY | OR | 97845 | 0 | 2 |
| 4269 | LEATHERS OIL CO | 603 W MAIN | JOHN DAY | OR | 97845 | 3 | 5 |
| 7184 | MAINSTOP MINI MARKET & TEXACO INC | 100 E MAIN ST | JOHN DAY | OR | 97845 | 0 | 4 |
| 1177 | OR STATE HWY, 5-14 JOHN DAY | 511 HILLCREST DR | JOHN DAY | OR | 97845 | 0 | 4 |
| 6357 | CHEVRON STATION | MAIN ST | JORDAN VALLEY | OR | 97910 | 3 | 0 |
| 2231 | JIM'S TEXACO | 807 MAIN ST | JORDAN VALLEY | OR | 97910 | 4 | 0 |
| 10096 | MORGAN'S RANCH HAND HARDWARE | 700 MAIN ST | JORDAN VALLEY | OR | 97910 | 0 | 2 |
| 699 | OR STATE HWY 5-14 JORDAN VALLEY | HWY 95 MP 20.1 | JORDAN VALLEY | OR | 97910 | 0 | 2 |
| 5638 | GTE - JOSEPH CENTRAL OFFICE - 5060-B01 | 14 S MAIN ST | JOSEPH | OR | 97846 | 0 | 1 |
| 5657 | GTE - LITTLE SHEEP CREEK MW (5230-B01) | LAT 45-21-32 LON 117-04-5 1/7 | JOSEPH | OR | 97846 | 0 | 1 |
| 2985 | PAULS'S CHEVRON SERVICE | 300 N MAIN | JOSEPH | OR | 97846 | 4 | 0 |
| 3825 | WALLOWA COUNTY SCHOOL DISTRICT #6 | 400 E MCCULLY | JOSEPH | OR | 97846 | 0 | 3 |
| 5801 | A-1 SPRAY & TREE SERVICE | 30630 LONE PINE DR | JUNCTION CITY | OR | 97448 | 0 | 1 |
| 6767 | EUGENE YACHT CLUB | 26126 BANGS RD | JUNCTION CITY | OR | 97448 | 1 | 0 |
| 5160 | GROUND STORAGE | 12TH & ELM ST | JUNCTION CITY | OR | 97448 | 0 | 1 |
| 7127 | JERRY BROWN CO., INC. | 93244 HWY 99S | JUNCTION CITY | OR | 97448 | 4 | 0 |
| 4344 | JOHN PERDUE FARMS | 29496 DANE LANE | JUNCTION CITY | OR | 97448 | 0 | 2 |
| 8938 | KIRK'S UNION SERVICE | 390 IVY | JUNCTION CITY | OR | 97448 | 0 | 2 |
| 9793 | MARKER, ROBERT | 29695 MEADOWVIEW RD | JUNCTION CITY | OR | 97448 | 0 | 1 |
| 4787 | PUBLIC WORKS | 1395 ELM ST | JUNCTION CITY | OR | 97448 | 0 | 1 |
| 11768 | S AND G INVESTMENTS INC | 820 IVY STREET | JUNCTION CITY | OR | 97448 | 3 | 0 |
| 8137 | TEXACO STATION | 825 IVY ST | JUNCTION CITY | OR | 97448 | 4 | 0 |
| 6970 | TRUAX CORPORATION #44 | 330 IVY ST | JUNCTION CITY | OR | 97448 | 3 | 0 |
| 6064 | USWEST - JUNCTION CITY C O - 010247 | 555 W 6TH AVE | JUNCTION CITY | OR | 97448 | 1 | 0 |
| 1188 | D E JONES & SON | 5105 & 5106 HWY 20 | JUNTURA | OR | 97911 | 0 | 2 |
| 9601 | JUNTURA ONE STOP | 5320 HWY 20 | JUNTURA | OR | 97911 | 0 | 3 |
| 1612 | KEIZER SPACE AGE | 4495 RIVER RD N | KEIZER | OR | 97303 | 2 | 0 |
| 3623 | MERRITT W TRUAX | 5195 RIVER RD N | KEIZER | OR | 97303 | 0 | 3 |
| 4917 | SALEM, CITY OF | WINDSOR ISLAND RD N | KEIZER | OR | 97303 | 0 | 2 |
| 9197 | YOUNGER OIL COMPANY | 3401 RIVER RD | KEIZER | OR | 97303 | 3 | 0 |
| 8415 | KENO GAS LLC | 15475 HWY 66 | KENO | OR | 97627 | 0 | 4 |
| 7925 | WATKINS AUTO SERVICE | HWY 97 | KENT | OR | 97033 | 0 | 4 |
| 4328 | JOSEPHINE COUNTY ROAD SHOP | 24253 REDWOOD HWY | KERBY | OR | 97523 | 0 | 2 |
| 453 | KIMBERLY CENTER | 1ST & MAIN | KIMBERLY | OR | 97848 | 0 | 2 |
| 4805 | KING MOUNTAIN RCAG | NW 1/4 SEC 19 & 24 | KING MOUNTAIN | OR | | 0 | 1 |
| 8337 | 6TH ST TEXACO CAR WASH | 2135 S 6TH ST | KLAMATH FALLS | OR | 97601 | 4 | 0 |
| 1224 | AMA #2 CO | 5350 HWY 97 | KLAMATH FALLS | OR | 97603 | 4 | 1 |
| 111 | AMA MINI MART #1 | 7255 S 6TH ST | KLAMATH FALLS | OR | 97603 | 4 | 0 |
| 3290 | BN RR - KLAMATH FALLS 352 | MP 0.0 LS 639 4TH SUB | KLAMATH FALLS | OR | 97601 | 0 | 2 |
| 7627 | BOYER'S CORNER MARKET | 1939 RIVERSIDE DR | KLAMATH FALLS | OR | 97601 | 2 | 2 |
| 11445 | BP | 5800 S 6TH ST | KLAMATH FALLS | OR | 97603 | 0 | 5 |
| 697 | CARDLOCK | 978 SPRING ST | KLAMATH FALLS | OR | 97601 | 0 | 4 |
| 8839 | CASTEL SOUTHSIDE SHELL & FOOD MART | 5735 ALTAMONT | KLAMATH FALLS | OR | 97603 | 4 | 0 |

UNDERGROUND STORAGE TANK FACILITIES -- ACTIVE TANKS
 UPGRADED AND NOT UPGRADED TANKS FOR : ENTIRE STATE

| FACIL | ID | NAME | LOCATION | CITY | ST | ZIP | # UPGRADE TANK | # NOTUPGRADED TANK |
|-------|-------|--|-----------------------------------|---------------|----|-------|----------------------|--------------------------|
| | 703 | CLOUGH OIL CO | 3303 WASHBURN WAY | KLAMATH FALLS | OR | 97601 | 1 | 0 |
| | 2408 | COLLIERS CLEANERS | 318 E MAIN ST | KLAMATH FALLS | OR | 97601 | 0 | 1 |
| | 8546 | COUNTRY VILLA MARKET | 4449 HOMEDALE RD | KLAMATH FALLS | OR | 97603 | 0 | 5 |
| | 2298 | DUGAN CHEVROLET BODY SHOP | 5TH & WILLOW ST | KLAMATH FALLS | OR | 97601 | 0 | 2 |
| | 4883 | EAST MAIN GULL #414 | 630 E MAIN ST | KLAMATH FALLS | OR | 97601 | 0 | 3 |
| | 8597 | FRED MEYER INC | 2655 SHASTA WAY | KLAMATH FALLS | OR | 97603 | 0 | 1 |
| | 7009 | GEORGE DUGAN CHEVROLET | 677 S 7TH ST | KLAMATH FALLS | OR | 97601 | 0 | 2 |
| | 11063 | HARVEST FORD L-M | 2833 WASHBURN WAY | KLAMATH FALLS | OR | 97603 | 0 | 1 |
| | 8486 | HENLEY JR HIGH SCHOOL | 7925 HWY 39 | KLAMATH FALLS | OR | 97601 | 0 | 1 |
| | 1519 | HOMEDALE TEXACO & FOOD MART | 5419 S 6TH | KLAMATH FALLS | OR | 97601 | 5 | 0 |
| | 2692 | JIM CLOUGH DBA THURBER FUEL | 3021 GREENSPRINGS DR | KLAMATH FALLS | OR | 97601 | 0 | 4 |
| | 2350 | JIM'S DETAIL PLUS | 2104 S 6TH ST | KLAMATH FALLS | OR | 97601 | 3 | 0 |
| | 9145 | KEYLOCK | 310 S SPRING ST | KLAMATH FALLS | OR | 97601 | 0 | 2 |
| | 1437 | KLAMATH AIRCRAFT INC | 6701 RAND WAY - MUNICIPAL AIRPORT | KLAMATH FALLS | OR | 97601 | 0 | 4 |
| | 9312 | KLAMATH COUNTY JAIL | VANDENBURG RD | KLAMATH FALLS | OR | 97603 | 0 | 1 |
| | 4808 | KLAMATH FALLS ARSR | KENO AFB | KLAMATH FALLS | OR | 97601 | 0 | 2 |
| | 4814 | KLAMATH FALLS RCAG | SE 1/4 SEC 10 | KLAMATH FALLS | OR | 97601 | 0 | 1 |
| | 4812 | KLAMATH FALLS VORTAC | NE 1/4 SEC 26 | KLAMATH FALLS | OR | 97601 | 0 | 1 |
| | 298 | LAKE OF THE WOODS RESORT | 950 HARRIMAN RT | KLAMATH FALLS | OR | 97601 | 0 | 4 |
| | 148 | LAKESHORE EXXON | 11091 HWY 97N | KLAMATH FALLS | OR | 97601 | 0 | 5 |
| | 751 | LES & TERRY'S CHEVRON SERVICE INC | 3131 S 6TH | KLAMATH FALLS | OR | 97603 | 4 | 0 |
| | 1521 | MAIN ST TEXACO | 135 MAIN ST | KLAMATH FALLS | OR | 97601 | 3 | 0 |
| | 5879 | MAY-SLADE OIL CO | 865 SPRING ST | KLAMATH FALLS | OR | 97601 | 4 | 0 |
| | 2939 | MERLE WEST MEDICAL CENTER | 2865 DAGGETT ST | KLAMATH FALLS | OR | 97601 | 1 | 0 |
| | 5249 | MOLLIE'S TRUCK STOP | 3817 HWY 97N | KLAMATH FALLS | OR | 97601 | 0 | 3 |
| | 10769 | NEEL DIST CO | 3105 HILYARD AVE | KLAMATH FALLS | OR | 97603 | 1 | 0 |
| | 5413 | NEWCO EQUIPMENT | 1859 RIVERSIDE | KLAMATH FALLS | OR | 97601 | 0 | 3 |
| | 267 | NORTH ENTRANCE FUEL | 3730 HWY 97N | KLAMATH FALLS | OR | 97601 | 0 | 2 |
| | 1132 | OR STATE HWY 4-11 KLAMATH FALLS | 2557 ALTAMONT DR | KLAMATH FALLS | OR | 97601 | 0 | 1 |
| | 4777 | OREGON AVENUE SHELL | 2075 OREGON AVE | KLAMATH FALLS | OR | 97601 | 5 | 0 |
| | 3250 | RAY'S MARKET | 4214 GREENSPRINGS DR | KLAMATH FALLS | OR | 97601 | 4 | 0 |
| | 2145 | ROCKY POINT RESORT | 28121 ROCKY POINT RD | KLAMATH FALLS | OR | 97601 | 0 | 3 |
| | 4885 | S SIXTH ST GULL #413 | 2566 S 6TH ST | KLAMATH FALLS | OR | 97601 | 0 | 3 |
| | 4898 | SHASTA GULL #420 | 3601 SHASTA WAY | KLAMATH FALLS | OR | 97601 | 0 | 3 |
| | 622 | TOWN & COUNTRY SHELL | 3732 S 6TH ST | KLAMATH FALLS | OR | 97601 | 3 | 0 |
| | 6994 | TRUAX CORP #76 | 4315 S 6TH | KLAMATH FALLS | OR | 97601 | 5 | 0 |
| | 6995 | TRUAX THIFTY #77 | 4653 S 6TH | KLAMATH FALLS | OR | 97601 | 4 | 0 |
| | 589 | UPS | 400 LAKEPORT BLVD | KLAMATH FALLS | OR | 97601 | 0 | 1 |
| | 5965 | USWEST - HAYMAKER RADIO - 010138 | S23 T40S R7E | KLAMATH FALLS | OR | 97601 | 1 | 0 |
| | 5962 | USWEST - KLAMATH FALLS CO - 010129 | 120 N 8TH ST | KLAMATH FALLS | OR | 97601 | 1 | 0 |
| | 5950 | USWEST - KLAMATH FALLS SOC - 010114 | 2980 CROSBY | KLAMATH FALLS | OR | 97601 | 0 | 1 |
| | 11737 | WEST ONE AUTO CENTER | 1930 S 6TH STREET | KLAMATH FALLS | OR | 97601 | 0 | 2 |
| | 1524 | WORDEN TRUCK STOP | HWY 97S | KLAMATH FALLS | OR | 97601 | 3 | 0 |
| | 11273 | CARMICHAEL OIL | HWY 30 & ABBOTT COUNTY RD | KNAPPA | OR | 97103 | 4 | 0 |
| | 6799 | CLATSOP COUNTY ROAD DEPT - KNAPPA SHOP | OLD HWY 30 | KNAPPA | OR | 97103 | 0 | 1 |

(active_tanks.sql)

UNDERGROUND STORAGE TANK FACILITIES -- ACTIVE TANKS
 UPGRADED AND NOT UPGRADED TANKS FOR : ENTIRE STATE

| FACIL ID | NAME | LOCATION | CITY | ST | ZIP | # UPGRADE TANK | # NOTUPGRADED TANK |
|----------|--|----------------------------------|-------------|----|-------|----------------|--------------------|
| 1160 | KNAPPA - KEYLOCK | RT 6 | KNAPPA | OR | 97103 | 0 | 1 |
| 8761 | BLUE MOUNTAIN OIL | 804 21ST | LA GRANDE | OR | 97850 | 0 | 3 |
| 1744 | BLUE MT FLYING J TRUCK STOP | 63276 HWY 203 | LA GRANDE | OR | 97850 | 4 | 8 |
| 736 | BY-RITE EXXON | 2112 ISLAND AVE | LA GRANDE | OR | 97850 | 5 | 0 |
| 1395 | DON KEELING CHEVRON SERVICE | 1519 ADAMS AVE | LA GRANDE | OR | 97850 | 3 | 0 |
| 9900 | EARL WILLIAMS TRUCKING INC | 62085 BLACK HAWK TRAIL LANE | LA GRANDE | OR | 97850 | 0 | 1 |
| 3237 | EASTERN OREGON STATE COLLEGE | 1410 'L' AVE | LA GRANDE | OR | 97850 | 0 | 2 |
| 7173 | FREEWAY CONOCO | 2310 ISLAND AVE | LA GRANDE | OR | 97850 | 0 | 3 |
| 1615 | FREEWAY TEXACO | 2614 ISLAND AVE | LA GRANDE | OR | 97850 | 5 | 0 |
| 4213 | GEM STOP #050 | 2706 ISLAND AVE. | LA GRANDE | OR | 97850 | 0 | 4 |
| 10125 | GEM STOP CO LAGRANDE CARD LOCK | 2708 ISLAND AVE | LA GRANDE | OR | 97850 | 3 | 0 |
| 6797 | GEORGE'S TEXACO | 802 ADAMS | LA GRANDE | OR | 97850 | 0 | 3 |
| 8608 | GREENWOOD TEXACO | 1508 ADAMS | LA GRANDE | OR | 97850 | 0 | 4 |
| 5651 | GTE - LA GRANDE SUPPORT CENTER(5180-B01) | 2502 E 'H' ST | LA GRANDE | OR | 97850 | 1 | 0 |
| 3790 | HAFER LOGGING COMPANY INC | PO BOX 3337 | LA GRANDE | OR | 97850 | 0 | 3 |
| 2276 | KOHR, THOMAS | 62817 FRUITDALE LANE | LA GRANDE | OR | 97850 | 0 | 1 |
| 592 | LAGRANDE OMS | 507 PALMER PO DRAWER D | LA GRANDE | OR | 97850 | 0 | 1 |
| 8728 | MT EMILY REPEATER - 010A07 | NW1/4 S32 T16 R3BE | LA GRANDE | OR | 97850 | 0 | 1 |
| 1047 | OAK STREET EXXON | 408 ADAMS AVE | LA GRANDE | OR | 97850 | 0 | 4 |
| 680 | OR STATE HWY 5-13 LA GRANDE | ISLAND CITY STRIP | LA GRANDE | OR | 97850 | 0 | 1 |
| 9009 | SHORT STOP | 1709 GEKELER | LA GRANDE | OR | 97850 | 3 | 0 |
| 8760 | VOELZ, JAMES G | 1701 ADAMS | LA GRANDE | OR | 97850 | 0 | 2 |
| 10065 | WEISHAAR FARMS | 65024 HWY 237 | LA GRANDE | OR | 97850 | 0 | 2 |
| 5635 | WENDELLS CORNER | 2304 ADAMS | LA GRANDE | OR | 97850 | 0 | 1 |
| 8393 | HWY 97 AUTO REPAIR | 51388 S HWY 97 | LA PINE | OR | 97739 | 0 | 1 |
| 630 | JACKSON, PAUL E | 15746 BURGESS RD | LA PINE | OR | 97739 | 0 | 2 |
| 7134 | LA PINE GAS FOR LESS | 51365 HWY 97 | LA PINE | OR | 97739 | 0 | 3 |
| 3532 | LA PINE HIGH SCHOOL | 51633 COACH RD | LA PINE | OR | 97739 | 0 | 1 |
| 4852 | LA PINE TEXACO INC | 51453 S HWY 97 | LA PINE | OR | 97739 | 3 | 0 |
| 9612 | LAPINE HIWAY CENTER | 51425 HWY 97 | LA PINE | OR | 97739 | 0 | 2 |
| 9746 | LAPINE MINI MART INC | 52530 HWY 97 | LA PINE | OR | 97739 | 0 | 4 |
| 1012 | OR STATE HWY 4-10 LAPINE | HWY 97N | LA PINE | OR | 97739 | 0 | 1 |
| 3534 | TRANSPORTATION DEPARTMENT | 1ST & STILLWELL | LA PINE | OR | 97739 | 0 | 2 |
| 9013 | WHICKIUP JUNCTION | 17000 BURGESS RD | LA PINE | OR | 97739 | 0 | 4 |
| 2649 | WASHINGTON ROOFING COMPANY | 624 3RD | LAFAYETTE | OR | 97127 | 0 | 1 |
| 795 | CHEVRON USA INC #97028 | 15905 SW BOONES FERRY RD | LAKE GROVE | OR | 97034 | 5 | 0 |
| 5922 | 10 MINUTE OILERY | 17715 SW BOONES FERRY RD | LAKE OSWEGO | OR | 97034 | 0 | 3 |
| 9550 | CHEVRON C-STORE/ALAN BOWDISH INC | 17830 SW BOONES FERRY RD | LAKE OSWEGO | OR | 97035 | 0 | 3 |
| 1215 | CHEVRON USA INC - 92518 | BOONES FERRY RD & MONROE PARKWAY | LAKE OSWEGO | OR | 97034 | 0 | 5 |
| 7096 | CITY OF LAKE OSWEGO | 17525 SW STAFFORD RD | LAKE OSWEGO | OR | 97034 | 0 | 2 |
| 9405 | DAVE'S PALISADES SHELL | 1680 S SHORE BLVD | LAKE OSWEGO | OR | 97034 | 2 | 0 |
| 1358 | FRED DRYSDALE INC | 15670 SW UPPER BOONES FERRY RD | LAKE OSWEGO | OR | 97034 | 0 | 4 |
| 1753 | GRIMMS SERVICE STATION | 1631 S SHORE BLVD | LAKE OSWEGO | OR | 97034 | 4 | 0 |
| 1758 | INDUSTRIAL COATINGS INC - AIC | 17555 SW 63RD AVE | LAKE OSWEGO | OR | 97034 | 0 | 4 |
| 4016 | K LINES INC | 17375 SW 63RD | LAKE OSWEGO | OR | 97034 | 0 | 4 |

{active_tanks.sql}

UNDERGROUND STORAGE TANK FACILITIES -- ACTIVE TANKS
UPGRADED AND NOT UPGRADED TANKS FOR : ENTIRE STATE

| FACIL ID | NAME | LOCATION | CITY | ST | ZIP | # UPGRADE TANK | # NOTUPGRADED TANK |
|-------------|------------------------------------|-----------------------------------|-------------|----|-------|----------------------|--------------------------|
| 7982 | LAKE GROVE SERVICE | 17895 SW BOONES FERRY RD | LAKE OSWEGO | OR | 97034 | 4 | 0 |
| 4924 | LAKE OSWEGO. - #39 | 608 N STATE ST | LAKE OSWEGO | OR | 97034 | 2 | 0 |
| 1266 | LAKE OSWEGO CORP | 700 MCVEY | LAKE OSWEGO | OR | 97034 | 1 | 0 |
| 7221 | LAKE OSWEGO SHELL | 504 N STATE | LAKE OSWEGO | OR | 97034 | 3 | 0 |
| 5168 | LAKE OSWEGO, CITY OF | 380 SW 'A' AVE | LAKE OSWEGO | OR | 97034 | 0 | 1 |
| 11110 | LAKE TEXACO SERVICE | 496 N STATE ST | LAKE OSWEGO | OR | 97034 | 0 | 4 |
| 1370 | TEXACO SERVICE STATION | 16211 SW BOONES FERRY | LAKE OSWEGO | OR | 97034 | 4 | 1 |
| 838 | TEXACO STATION | 14951 SW BANGY LANE | LAKE OSWEGO | OR | 97034 | 4 | 0 |
| 1335 | TEXACO STATION | 209 'A' ST | LAKE OSWEGO | OR | 97034 | 4 | 1 |
| 9255 | TRYON CREEK WWTR | 195 FOOTHILLS RD | LAKE OSWEGO | OR | 97034 | 0 | 1 |
| 11046 | CAMP EASTER SEAL | BOAT RT - N LAKE | LAKESIDE | OR | 97449 | 0 | 1 |
| 10273 | LAKESIDE STATION | 100 S 8TH | LAKESIDE | OR | 97449 | 0 | 3 |
| 9835 | T'REE ACRES | 10960 HWY 101 | LAKESIDE | OR | 97449 | 0 | 3 |
| 1219 | TEN MILE MARINA, INC. | 7TH & PARK ST | LAKESIDE | OR | 97449 | 0 | 2 |
| 6764 | ED STAUB & SONS PETROLEUM | 1440 N 4TH | LAKEVIEW | OR | 97630 | 0 | 3 |
| 281 | FIVE CORNERS STORE | HWY 140 - 5 MILES W OF LAKEVIEW | LAKEVIEW | OR | 97630 | 0 | 2 |
| 11228 | HUNTER'S RV PARK | HC 64 HWY 395N | LAKEVIEW | OR | 97630 | 0 | 3 |
| 5192 | LAKE, ROBBIE GENE | 126 N 'F' ST | LAKEVIEW | OR | 97630 | 0 | 4 |
| 9083 | LAKEVIEW BP | 715 N 4TH | LAKEVIEW | OR | 97630 | 3 | 2 |
| 11283 | LAKEVIEW TEXACO | HC 64 BOX 28 | LAKEVIEW | OR | 97630 | 4 | 0 |
| 9668 | LAKEVIEW TRUCK STOP | 1206 S 'G' ST | LAKEVIEW | OR | 97630 | 4 | 0 |
| 1062 | OR STATE HWY 4-11 LAKEVIEW | HWY 140 - 1 MILE W OF LAKEVIEW | LAKEVIEW | OR | 97630 | 0 | 1 |
| 4164 | TUCKER SAWMILL INC | 94241 ALDER ST | LANGLOIS | OR | 97450 | 0 | 1 |
| 8889 | VANWORMER SERVICE - UNOCAL 76 | 94244 KERBER ST | LANGLOIS | OR | 97450 | 4 | 0 |
| 10226 | LAPINE BUILDING SUPPLY | 51615 HUNTINGTON RD | LAPINE | OR | 97735 | 0 | 1 |
| 11808 | LAPINE CHEVRON | 51590 HWY 97 | LAPINE | OR | 97739 | 3 | 0 |
| 11065 | TOM'S MARKET | 50882 S HWY 97 | LAPINE | OR | 97739 | 0 | 6 |
| 9447 | LEABURG COUNTRY STORE | 42840 MCKENZIE HWY | LEABURG | OR | 97489 | 3 | 0 |
| 9521 | HARRISON ST. LIFT STATION | W END OF HARRISON OFF HANSARD AVE | LEBANON | OR | 97355 | 0 | 1 |
| 5202 | KNOT HOLE MARKET & TEXACO | 2412 S SANTIAM | LEBANON | OR | 97355 | 0 | 3 |
| 4265 | LEATHERS OIL CO. | N MAIN & HWY 20 | LEBANON | OR | 97355 | 4 | 0 |
| 3731 | LEBANON COMMUNITY HOSPITAL | 525 N SANTIAM HWY | LEBANON | OR | 97355 | 0 | 1 |
| 8356 | LEBANON COMMUNITY SCHOOL DIST #9 | 550 CASCADE DRIVE | LEBANON | OR | 97355 | 0 | 1 |
| 7067 | LEBANON SHELL | 643 PARK ST | LEBANON | OR | 97355 | 0 | 7 |
| 4214 | LEBANON WASTEWATER TREATMENT PLANT | 33110 TENNESSEE RD | LEBANON | OR | 97355 | 1 | 0 |
| 9194 | M & M MART #4 | 1550 S MAIN | LEBANON | OR | 97355 | 3 | 0 |
| 9195 | M&M #5 | 805 PARK ST | LEBANON | OR | 97355 | 3 | 0 |
| 1972 | POOR RICHARDS MINI MART | 3510 S SANTIAM HWY | LEBANON | OR | 97355 | 0 | 6 |
| 11302 | RON'S OIL #13 | 2186 N SANTIAM | LEBANON | OR | 97355 | 2 | 0 |
| 5794 | TOWNSEND OIL COMPANY | 41494 LACOMB DR | LEBANON | OR | 97355 | 0 | 7 |
| 4414 | TRUAX CORPORATION #40 | 2684 S SANTIAM HWY | LEBANON | OR | 97355 | 4 | 0 |
| 7042 | TRUAX CORPORATION #304 | 33299 SANTIAM HWY | LEBANON | OR | 97355 | 5 | 0 |
| 4421 | TRUAX CORPORATION, #41 | 951 PARK ST | LEBANON | OR | 97355 | 3 | 0 |
| 9723 | LEXINGTON SERVICE | 110 W MAIN ST | LEXINGTON | OR | 97839 | 3 | 0 |
| 9747 | LINDSAY RANCH | LINDSAY RD | LEXINGTON | OR | 97839 | 0 | 1 |

(active_tanks.sql)

UNDERGROUND STORAGE TANK FACILITIES -- ACTIVE TANKS
 UPGRADED AND NOT UPGRADED TANKS FOR : ENTIRE STATE

| FACIL | ID | NAME | LOCATION | CITY | ST | ZIP | UPGRADE TANK | # | NOTUPGRADED TANK | # |
|-------|-------|---------------------------------------|------------------------------|--------------|----|-------|--------------|---|------------------|---|
| | 11711 | MORROW COUNTY GRAIN GROWERS | CORNER OF HWY 207 & 74 | LEXINGTON | OR | 97836 | | 2 | | 0 |
| | 2347 | A & C, LLC CHEVRON CAR WASH | 2320 NE HWY 101 | LINCOLN CITY | OR | 97367 | | 0 | | 4 |
| | 6649 | CITY WASTE WATER TREATMENT PLANT | SE 54TH ST | LINCOLN CITY | OR | 97367 | | 0 | | 1 |
| | 405 | DON'S TEXACO SERVICE | 2424 NE HWY 101 | LINCOLN CITY | OR | 97367 | | 3 | | 0 |
| | 11822 | FUTURE OIL CAN HENRYS | 1205 NW HIGHWAY 101 | LINCOLN CITY | OR | 97367 | | 0 | | 0 |
| | 3264 | GARRISON FUEL | 1410 SE HWY 101 | LINCOLN CITY | OR | 97367 | | 4 | | 0 |
| | 912 | LAKESIDE GOLF & RACQUET CLUB | 3245 CLUB HOUSE DR | LINCOLN CITY | OR | 97367 | | 0 | | 2 |
| | 11747 | NEW TAFT HIGH SCHOOL | 3780 SE SYPGLASS RIDGE DRIVE | LINCOLN CITY | OR | 97367 | | 0 | | 1 |
| | 5974 | NORTH LINCOLN HOSPITAL | 3043 NE 28TH ST | LINCOLN CITY | OR | 97367 | | 0 | | 1 |
| | 6652 | PUMP STATION #14 | SE 3RD ST | LINCOLN CITY | OR | 97367 | | 0 | | 1 |
| | 6645 | PUMP STATION #2 | SE JETTY AVE | LINCOLN CITY | OR | 97367 | | 0 | | 1 |
| | 6650 | PUMP STATION #23 | NE 29TH ST | LINCOLN CITY | OR | 97367 | | 0 | | 1 |
| | 6646 | PUMP STATION #24 | NE HOLMS RD | LINCOLN CITY | OR | 97367 | | 0 | | 1 |
| | 6648 | PUMP STATION #26 | NW 31ST & JETTY | LINCOLN CITY | OR | 97367 | | 0 | | 1 |
| | 6653 | PUMP STATION #8, CITY OF LINCOLN CITY | SE 35TH ST | LINCOLN CITY | OR | 97367 | | 0 | | 1 |
| | 4243 | ROADS END SANITARY DIST PS #29 | 1700 N 50TH ST | LINCOLN CITY | OR | 97367 | | 0 | | 1 |
| | 4082 | ROADS END SANITARY DISTRICT | 1812 N 64TH ST - ROADS END | LINCOLN CITY | OR | 97367 | | 0 | | 1 |
| | 9945 | SMART MART | 4031 NW HWY 101 | LINCOLN CITY | OR | 97367 | | 3 | | 0 |
| | 6989 | TRUAX CORPORATION #91 | 2219 N HWY 101 | LINCOLN CITY | OR | 97367 | | 3 | | 0 |
| | 6647 | WASTE WATER PUMP STATION #28 | HWY 101 & W DEVILS LAKE RD | LINCOLN CITY | OR | 97367 | | 0 | | 1 |
| | 6643 | WATER TREATMENT PLANT | SCHOONER CREEK RD | LINCOLN CITY | OR | 97367 | | 0 | | 1 |
| | 10042 | JAMES SIMMONS PETROLEUM | PENDLETON ST & HWY 395 | LONG CREEK | OR | 97856 | | 0 | | 7 |
| | 8653 | LORANE SCHOOL | 80304 OLD LORANE RD | LORANE | OR | 97451 | | 0 | | 1 |
| | 10955 | WALLOWA COUNTY GRAIN GROWERS | HWY 82 & COLLEGE ST | LOSTINE | OR | 97857 | | 3 | | 0 |
| | 279 | LOWELL GAS AND GROCERY | 113 E MAIN ST | LOWELL | OR | 97452 | | 2 | | 0 |
| | 8208 | USFS LOWELL RANGER DISTRICT | MOSS ST | LOWELL | OR | 97452 | | 2 | | 0 |
| | 6394 | UNION STATION | 10TH & MAIN | LYONS | OR | 97358 | | 3 | | 0 |
| | 10232 | WILSON HATCHERY & POULTRY FARM | 22625 JENNIE RD | LYONS | OR | 97358 | | 0 | | 2 |
| | 3858 | WILSON OPERATIONS, INC | 45098 HWY 226 | LYONS | OR | 97358 | | 0 | | 2 |
| | 5287 | YOUNG & MORGAN LUMBER, INC. | 47842 CLIFFELL LANE | LYONS | OR | 97358 | | 0 | | 1 |
| | 7929 | YOUNG & MORGAN TRUCKING CO | 45904 LYONS-MILL CITY DR | LYONS | OR | 97358 | | 0 | | 3 |
| | 10723 | ALLEN, RICHARD L | 1210 SW HWY 97 | MADRAS | OR | 97741 | | 4 | | 0 |
| | 10771 | AMERICAN PACIFIC PETROLEUM | 105 N 4TH ST | MADRAS | OR | 97739 | | 4 | | 0 |
| | 8478 | APPCO BULK PLANT - MADRAS | 229 NW BIRCH LANE | MADRAS | OR | 97741 | | 0 | | 5 |
| | 11824 | CITY OF MADRAS PUMP STATION | 216 NW B STREET | MADRAS | OR | 97741 | | 0 | | 1 |
| | 8559 | DESCHUTES VALLEY WATER DISTRICT | 1141 SW CULVER HWY | MADRAS | OR | 97741 | | 2 | | 0 |
| | 3642 | JEFFERSON COUNTY | 715 SE GRIZZLY RD | MADRAS | OR | 97741 | | 2 | | 0 |
| | 10578 | JEFFERSON COUNTY FIRE DISTRICT #1 | 765 SE ADAMS DR | MADRAS | OR | 97741 | | 0 | | 2 |
| | 5565 | KARDGARD SITE | NW HESS & HWY 26 | MADRAS | OR | 97741 | | 0 | | 4 |
| | 4262 | LEATHERS OIL CO | 158 NE 5TH STREET | MADRAS | OR | 97741 | | 3 | | 3 |
| | 210 | MADRAS J & L TRUCK STOP & CAFE INC | 992 SW HWY 97 | MADRAS | OR | 97741 | | 4 | | 0 |
| | 8479 | MADRAS STAR MART | 178 SW 4TH ST | MADRAS | OR | 97741 | | 3 | | 0 |
| | 6795 | NORTH MADRAS SHELL | N HWY 97 | MADRAS | OR | 97741 | | 0 | | 4 |
| | 9973 | RAINBOW STATION | 8451 N HIGHWAY 26 | MADRAS | OR | 97741 | | 0 | | 3 |
| | 8477 | SOUTHSIDE TEXACO - MADRAS | 838 SW HWY 97 | MADRAS | OR | 97741 | | 0 | | 4 |

(active_tanks.sql)

UNDERGROUND STORAGE TANK FACILITIES -- ACTIVE TANKS
UPGRADED AND NOT UPGRADED TANKS FOR : ENTIRE STATE

| FACIL ID | NAME | LOCATION | CITY | ST | ZIP | # UPGRADE TANK | # NOTUPGRADED TANK |
|-------------|------------------------------------|-------------------------------|-----------------|----|-------|----------------------|--------------------------|
| 8914 | SPACE AGE FUEL | 200 NW 5TH ST | MADRAS | OR | 97741 | 5 | 0 |
| 6019 | TRUAX CORPORATION #88 | 1380 HWY 97SW | MADRAS | OR | 97741 | 3 | 0 |
| 5036 | DAVE'S INDEPENDENT STATION | 2234 RAILROAD & BROADWAY | MALIN | OR | 97632 | 9 | 2 |
| 8483 | MALIN ELEMENTARY SCHOOL | PO BOX 25 | MALIN | OR | 97632 | 0 | 1 |
| 694 | STAUB PETROLEUM PRODUCTS | MAIN & BROADWAY | MALIN | OR | 97632 | 3 | 0 |
| 1228 | JOHNSON OIL OF MANZANITA | 848 HWY 101 | MANZANITA | OR | 97130 | 0 | 5 |
| 7700 | MAPLETON BP | 10710 HWY 126 | MAPLETON | OR | 97453 | 0 | 3 |
| 1944 | MAPLETON SCHOOL DIST #32, BUS SHOP | PO BOX 388 | MAPLETON | OR | 97453 | 0 | 2 |
| 3735 | MARCOLA RURAL FIRE DISTRICT | 92068 MARCOLA | MARCOLA | OR | 97454 | 0 | 1 |
| 9768 | TOMAHAWK RESTAURANT | 92178 MARCOLA RD | MARCOLA | OR | 97454 | 0 | 3 |
| 4800 | MARYS PEAK RML | S 1/2 SEC 20 | MARYS PEAK | OR | | 0 | 2 |
| 198 | BARNETT TEXACO SERVICE | 450 DESCHUTES | MAUPIN | OR | 97037 | 0 | 4 |
| 725 | OR STATE HWY 4-9 MAUPIN | DESCHUTES & 3RD ST - HWY 197S | MAUPIN | OR | 97037 | 0 | 2 |
| 3457 | RICHMOND'S SERVICE | 511 DESCHUTES AVE | MAUPIN | OR | 97037 | 2 | 0 |
| 4138 | WALTERS, EUGENE H | RT 1 BOX 26 - WALTERS CORNER | MAUPIN | OR | 97037 | 0 | 6 |
| 10081 | HUTTS MINI MART | HWY 95 - MCDERMITT | MCDERMITT | NV | 89421 | 0 | 2 |
| 10116 | SIBEE'S SERVICE | HWY 95 | MCDERMITT | NV | 89421 | 0 | 3 |
| 9148 | MCKENZIE BRIDGE GENERAL STORE | 19837 TAYLOR RD | MCKENZIE BRIDGE | OR | 97413 | 0 | 2 |
| 3425 | COMPTON, JOHN C | 1305 LAFAYETTE AVE | MCMINNVILLE | OR | 97128 | 0 | 3 |
| 2262 | DAVE'S SHELL | 645 N ADAMS ST | MCMINNVILLE | OR | 97128 | 0 | 5 |
| 9765 | DWIGHT'S AUTO SERVICE INC | 640 E 3RD ST | MCMINNVILLE | OR | 97128 | 0 | 4 |
| 5825 | EVERGREEN HELICOPTERS, INC. | 3850 THREE-MILE LANE | MCMINNVILLE | OR | 97128 | 0 | 4 |
| 5143 | FARMER'S MARKET | 19690 SW HWY 18 | MCMINNVILLE | OR | 97128 | 0 | 4 |
| 11769 | G AND S MARKET | 1145 S BAKER STREET | MCMINNVILLE | OR | 97128 | 3 | 0 |
| 2888 | HUBERD SHOE GREASE CO., INC. | 1145 LAFAYETTE AVE | MCMINNVILLE | OR | 97128 | 0 | 1 |
| 10738 | JIFFY LUBE #797 | 1421 N HWY 99W | MCMINNVILLE | OR | 97128 | 0 | 3 |
| 4513 | KIZER SHEET METAL CO | 750 ALPINE ST | MCMINNVILLE | OR | 97128 | 0 | 1 |
| 7145 | LAUGHLIN, CHARLES E | 1920 LAFAYETTE AVE | MCMINNVILLE | OR | 97128 | 4 | 0 |
| 5828 | LEIGHS ROOF SERVICE, INC. | 755 ALPINE AVE | MCMINNVILLE | OR | 97128 | 0 | 2 |
| 7172 | MCMINNVILLE | 1720 HWY 99W | MCMINNVILLE | OR | 97128 | 4 | 0 |
| 9467 | MCMINNVILLE CONCRETE PRODUCTS | 900 N 99W | MCMINNVILLE | OR | 97128 | 0 | 1 |
| 4899 | MCMINNVILLE GULL #421 | 1249 S BAKER ST | MCMINNVILLE | OR | 97128 | 0 | 3 |
| 2806 | O K ELECTRIC | 777 E 4TH ST | MCMINNVILLE | OR | 97128 | 0 | 1 |
| 5019 | PACIFIC RV & MOBILE HOME REPAIR | 4075 THREE-MILE LANE | MCMINNVILLE | OR | 97128 | 0 | 2 |
| 11707 | PEAVEY OIL (PACIFIC PRIDE) | 2125 NE 3 MILE LANE | MCMINNVILLE | OR | 97128 | 4 | 0 |
| 8496 | PEAVEY OIL CO | 101 N HWY 99W | MCMINNVILLE | OR | 97128 | 0 | 4 |
| 4964 | PEAVEY OIL SOUTH MAC | 2005 SW HWY 99W | MCMINNVILLE | OR | 97128 | 3 | 1 |
| 11811 | PRIVATE RENTAL PROPERTY | 2155 LAFAYETTE AVENUE | MCMINNVILLE | OR | 97128 | 0 | 2 |
| 349 | ROADRUNNER SHELL | 1347 N BAKER | MCMINNVILLE | OR | 97128 | 3 | 0 |
| 1340 | TEXACO STATION | 1048 N HWY 99 & MCDONALD | MCMINNVILLE | OR | 97128 | 3 | 1 |
| 2301 | WILCO FARMERS | 2741 N 99W | MCMINNVILLE | OR | 97128 | 4 | 0 |
| 8657 | YAMHILL COUNTY COURTHOUSE | 5TH & EVANS ST | MCMINNVILLE | OR | 97128 | 0 | 1 |
| 8656 | YAMHILL COUNTY ROAD DEPARTMENT | 2050 LAFAYETTE AVE | MCMINNVILLE | OR | 97128 | 0 | 5 |
| 942 | OR STATE HWY 5-12 MEACHAM | OLD HWY 30 | MEACHAM | OR | 97859 | 0 | 3 |
| 4116 | ANDERSON, VIRGIL | 1234 CORONA AVE | MEDFORD | OR | 97504 | 0 | 2 |

UNDERGROUND STORAGE TANK FACILITIES -- ACTIVE TANKS
 UPGRADED AND NOT UPGRADED TANKS FOR : ENTIRE STATE

| FACIL ID | NAME | LOCATION | CITY | ST | ZIP | # UPGRADE TANK | # NOTUPGRADED TANK |
|-------------|---|--------------------------------|---------|----|-------|----------------------|--------------------------|
| 5443 | ASSURANCE TRANSPORTATION INC | 3813 CRATER LAKE HWY | MEDFORD | OR | 97504 | 0 | 2 |
| 6178 | ASTRO #209 | 1006 S RIVERSIDE | MEDFORD | OR | 97501 | 4 | 0 |
| 6251 | ASTRO #211 | 525 N CENTRAL | MEDFORD | OR | 97501 | 3 | 0 |
| 6172 | ASTRO #250 | 2260 W MAIN | MEDFORD | OR | 97501 | 3 | 0 |
| 6431 | AT&T - MEDFORD | 435 N BARTLETT ST | MEDFORD | OR | 97501 | 0 | 1 |
| 11203 | AVIS RENT A CAR - LITHIA PROPERTIES LTD | 971 GILMAN RD | MEDFORD | OR | 97504 | 0 | 1 |
| 10083 | BARNETT SHELL | 1100 BARNETT | MEDFORD | OR | 97504 | 3 | 0 |
| 2421 | BARNETT TIGER MART #6387 | 951 E BARNETT | MEDFORD | OR | 97504 | 4 | 0 |
| 3408 | BI-MOR STATIONS INC #4 | 4999 CRATER LAKE HWY | MEDFORD | OR | 97504 | 4 | 0 |
| 3417 | BI-MOR STATIONS INC #6 | 600 E MAIN ST | MEDFORD | OR | 97504 | 4 | 0 |
| 10651 | BILL TERPENING, INC | 3680 N PACIFIC HWY | MEDFORD | OR | 97501 | 5 | 0 |
| 827 | BOISE CASCADE WOOD PRODUCTS COMPLEX | N PACIFIC HWY | MEDFORD | OR | 97501 | 1 | 1 |
| 8087 | BOYLAN, WILLIAM | 3628 S PACIFIC HWY | MEDFORD | OR | 97501 | 0 | 3 |
| 11052 | BUDGET RENTAL | 3038 BIDDLE RD | MEDFORD | OR | 97504 | 1 | 0 |
| 1164 | CHEVRON MEDFORD #6 | 417 BARNETT RD | MEDFORD | OR | 97501 | 3 | 0 |
| 1176 | CHEVRON USA INC - 92093 | 2231 BIDDLE RD | MEDFORD | OR | 97504 | 3 | 0 |
| 6515 | COLVIN OIL | 530 CRATER LAKE AVE | MEDFORD | OR | 97504 | 3 | 0 |
| 4665 | COLVIN OIL CO | 20 S STAGE RD | MEDFORD | OR | 97501 | 0 | 2 |
| 8260 | COLVIN OIL CO - MEDFORD #2 | 1325 COURT ST | MEDFORD | OR | 97501 | 3 | 0 |
| 8819 | COLVIN OIL COMPANY - MED #3 | 785 STEWART AVE | MEDFORD | OR | 97501 | 4 | 0 |
| 1061 | CRATER LAKE CHEVRON | 1901 CRATER LAKE HWY | MEDFORD | OR | 97501 | 4 | 0 |
| 566 | CRATER LAKE MOTORS | 2611 BIDDLE RD | MEDFORD | OR | 97504 | 4 | 0 |
| 4602 | CRATER LAKE TEXACO | 2501 CRATER LAKE HWY | MEDFORD | OR | 97504 | 4 | 0 |
| 5851 | CUMMINGS TRANSFER & STORAGE | 1029 NARREGAN ST | MEDFORD | OR | 97501 | 0 | 3 |
| 8437 | DARIGOLD INC | 1300 COURT ST | MEDFORD | OR | 97501 | 0 | 1 |
| 9072 | DOLLAR MOTORS INC GMC/OLDS | 2201 S PACIFIC HWY | MEDFORD | OR | 97501 | 0 | 6 |
| 6295 | DOWNTOWN TEXACO | 301 N CENTRAL AVE | MEDFORD | OR | 97501 | 0 | 3 |
| 8832 | FJARLI, MERLIN | 640 MASON WAY | MEDFORD | OR | 97501 | 0 | 1 |
| 6179 | FRED MEYER - MEDFORD | 2424 CRATER LAKE HWY | MEDFORD | OR | 97504 | 0 | 1 |
| 8855 | GAS-4-LESS | 2232 BIDDLE RD | MEDFORD | OR | 97504 | 3 | 0 |
| 4751 | GRANGE CO-OP | 2531 S PACIFIC HWY | MEDFORD | OR | 97501 | 0 | 3 |
| 2415 | HAWK OIL #1345 | 2300 CRATER LAKE AVE | MEDFORD | OR | 97504 | 3 | 1 |
| 11399 | HAWK OIL COMPANY | 1231 DISK DR | MEDFORD | OR | 97501 | 1 | 0 |
| 6290 | JACKSON COUNTY | 10 S OAKDALE ST | MEDFORD | OR | 97501 | 0 | 2 |
| 10041 | JACKSON COUNTY | 808 W MAIN | MEDFORD | OR | 97501 | 2 | 0 |
| 7923 | KEITH SCHULZ GARAGE | 400 E MCANDREWS RD | MEDFORD | OR | 97501 | 0 | 1 |
| 1619 | LITHIA LEASING INC | 333 N RIVERSIDE | MEDFORD | OR | 97501 | 0 | 1 |
| 10534 | LOGAN & REAVIS AIR INC | 3650 BIDDLE RD #12 | MEDFORD | OR | 97504 | 0 | 1 |
| 2972 | LUBE EXPRESS | 145 N CENTRAL | MEDFORD | OR | 97501 | 0 | 3 |
| 5229 | MEDFORD AIR SERVICE INC | MEDFORD JACKSON COUNTY AIRPORT | MEDFORD | OR | 97504 | 0 | 5 |
| 1713 | MEDFORD FUEL | 936 S CENTRAL | MEDFORD | OR | 97501 | 5 | 0 |
| 3486 | MEDFORD HONDA | 700 N CENTRAL AVE | MEDFORD | OR | 97501 | 0 | 1 |
| 5383 | MEDFORD IRRIGATION DISTRICT | 1340 MYERS LANE | MEDFORD | OR | 97501 | 0 | 3 |
| 588 | MEDFORD OMS | 1701 S PACIFIC HWY | MEDFORD | OR | 97501 | 0 | 2 |
| 2278 | MEDFORD TOYOTA/LINCOLN/MERCURY | 360 E JACKSON ST | MEDFORD | OR | 97501 | 0 | 1 |

{active_tanks.sql}

UNDERGROUND STORAGE TANK FACILITIES -- ACTIVE TANKS
 UPGRADED AND NOT UPGRADED TANKS FOR : ENTIRE STATE

| FACIL | ID | NAME | LOCATION | CITY | ST | ZIP | # UPGRADE TANK | # NOTUPGRADED TANK |
|-------|-------|--------------------------------------|--------------------------------|---------|----|-------|----------------------|--------------------------|
| | 3227 | MEDFORD-JACKSON COUNTY AIRPORT | 3650 BIDDLE RD | MEDFORD | OR | 97504 | 2 | 0 |
| | 2824 | METAL MASTERS INC | 3825 CRATER LAKE HWY | MEDFORD | OR | 97504 | 1 | 0 |
| | 2794 | MODERN PLUMBING SERVICES | 317 E JACKSON ST | MEDFORD | OR | 97501 | 0 | 1 |
| | 7370 | NAUMES EQUIPMENT & FUEL | 2233 S PACIFIC HWY | MEDFORD | OR | 97501 | 2 | 0 |
| | 4755 | PACIFIC AIR RESEARCH INC | MEDFORD JACKSON COUNTY AIRPORT | MEDFORD | OR | 97504 | 0 | 2 |
| | 7587 | PACIFIC FLIGHTS INC | 3650 BIDDLE RD #17 | MEDFORD | OR | 97504 | 0 | 3 |
| | 5532 | PACIFIC FRUIT & PRODUCE | 706 S CENTRAL AVE | MEDFORD | OR | 97501 | 0 | 1 |
| | 467 | PACIFIC POWER & LIGHT | 925 S GRAPE ST | MEDFORD | OR | 97501 | 2 | 0 |
| | 4100 | PEEBLER, JACK N | 529 E MAIN ST | MEDFORD | OR | 97504 | 0 | 1 |
| | 8182 | PETRO STOPPING CENTER #24 | 3730 FERN VALLEY RD | MEDFORD | OR | 97504 | 0 | 6 |
| | 11615 | PETRO:LUBE #24 | 3730 FERN VALLEY ROAD | MEDFORD | OR | 97504 | 3 | 0 |
| | 9992 | POWELL DISTRIBUTING CO | 3602 N PACIFIC HWY | MEDFORD | OR | 97501 | 0 | 5 |
| | 1966 | PROVIDENCE MEDFORD MEDICAL CENTER | 1111 CRATER LAKE AVE | MEDFORD | OR | 97504 | 2 | 0 |
| | 4614 | PURCHASING/WAREHOUSE | 750 N COLUMBUS | MEDFORD | OR | 97501 | 0 | 2 |
| | 8869 | REGENCY CAR WASH | 1001 S RIVERSIDE | MEDFORD | OR | 97501 | 3 | 0 |
| | 2427 | RIVERSIDE TIGER MART | 1068 S RIVERSIDE | MEDFORD | OR | 97501 | 4 | 0 |
| | 10801 | ROGUE VALLEY MANOR | 1200 MIRA MAR | MEDFORD | OR | 97504 | 1 | 0 |
| | 5555 | ROGUE VALLEY MEDICAL CENTER | 2825 BARNETT RD | MEDFORD | OR | 97504 | 0 | 2 |
| | 2634 | ROGUE VALLEY TRANSPORTATION DISTRICT | 3200 CRATER LAKE AVE | MEDFORD | OR | 97504 | 8 | 0 |
| | 1883 | RUBBER MILL | 3843 CRATER LAKE HWY | MEDFORD | OR | 97504 | 0 | 1 |
| | 2100 | SERVICE CENTER | 821 N COLUMBUS | MEDFORD | OR | 97501 | 2 | 3 |
| | 1706 | SOUTHERN OREGON SKYWAYS | MEDFORD-JACKSON COUNTY AIRPORT | MEDFORD | OR | 97504 | 0 | 7 |
| | 5241 | STEWART AVE TEXACO | 705 STEWART AVE | MEDFORD | OR | 97501 | 4 | 0 |
| | 3882 | SUNTONI INC | 4100 CRATER LAKE AVE | MEDFORD | OR | 97504 | 0 | 2 |
| | 5483 | TEXACO STATION | 1968 CRATER LAKE HWY | MEDFORD | OR | 97501 | 4 | 0 |
| | 1393 | TEXACO STATION | 428 BARNETT RD | MEDFORD | OR | 97501 | 4 | 0 |
| | 2013 | TNT REDDWAY | 2890 NANSEN DR | MEDFORD | OR | 97504 | 0 | 4 |
| | 1098 | TOSCO 5900 | 2500 CRATER LAKE HWY | MEDFORD | OR | 97504 | 0 | 3 |
| | 6119 | TOWNE CORPORATION #74 | 1190 CRATER LAKE AVE | MEDFORD | OR | 97504 | 3 | 0 |
| | 6993 | TRUAX CORPORATION #72 | 1503 N RIVERSIDE | MEDFORD | OR | 97501 | 5 | 0 |
| | 6121 | TRUAX CORPORATION, #73 | 3000 CRATER LAKE HWY | MEDFORD | OR | 97504 | 3 | 0 |
| | 10971 | TUNE ME UP SCOTTY | 602 S RIVERSIDE AVE | MEDFORD | OR | 97501 | 0 | 1 |
| | 7958 | UNITED GROCERS I6C | 2195 SAGE RD | MEDFORD | OR | 97501 | 2 | 0 |
| | 587 | UPS | 901 MASON WAY | MEDFORD | OR | 97501 | 1 | 0 |
| | 5982 | USWEST - MEDFORD C O - 010170 | 502 N CENTRAL | MEDFORD | OR | 97501 | 1 | 0 |
| | 6340 | USWEST - STEWART ST SOC - 010760 | 150 STEWART ST | MEDFORD | OR | 97501 | 2 | 0 |
| | 1292 | WILLIAMS BAKERY | 690 BIDDLE RD | MEDFORD | OR | 97504 | 0 | 2 |
| | 4173 | WILLIG FREIGHT LINES | 100 WILLIG WAY | MEDFORD | OR | 97501 | 0 | 7 |
| | 1571 | WITHAM TRUCK STOP DIVISION | 2341 BIDDLE RD | MEDFORD | OR | 97504 | 7 | 0 |
| | 394 | HAROLD'S TEXACO SERVICE | 11212 HWY 226 | MEHAMA | OR | 97384 | 4 | 1 |
| | 8842 | C & D MARKET | 109 GALICE RD | MERLIN | OR | 97532 | 0 | 3 |
| | 5628 | GALICE STORE | 11744 GALICE RD | MERLIN | OR | 97532 | 2 | 0 |
| | 7675 | MERLIN GAS PUMP - WILLIAM H PLANTE | 310 MERLIN RD | MERLIN | OR | 97532 | 2 | 0 |
| | 1509 | A & M TEXACO | MAIN & FRONT | MERRILL | OR | 97633 | 4 | 0 |
| | 5075 | CITY SHOP | 225 W FRONT ST | MERRILL | OR | 97633 | 0 | 1 |

(active_tanks.sql)

UNDERGROUND STORAGE TANK FACILITIES -- ACTIVE TANKS
 UPGRADED AND NOT UPGRADED TANKS FOR : ENTIRE STATE

| FACIL ID | NAME | LOCATION | CITY | ST | ZIP | # UPGRADE TANK | # NOT UPGRADED TANK |
|----------|------------------------------------|--------------------------------------|------------------|----|-------|----------------|---------------------|
| 9965 | HATFIELD PACIFIC PRIDE | HWY 39 & STATELINE RD | MERRILL | OR | 97633 | 4 | 0 |
| 9275 | MERRILL SHELL SERVICE | FRONT ST | MERRILL | OR | 97633 | 3 | 0 |
| 8149 | HENZEL BROS. | PO BOX 84 | MIDLAND | OR | 97634 | 0 | 2 |
| 448 | WARREN,GERALD D. & JANICE J. | 1ST & MAIN | MIDLAND | OR | 97634 | 0 | 2 |
| 1707 | FORESTER EQUIPMENT INC | 161 4TH AVE S | MILL CITY | OR | 97360 | 0 | 1 |
| 158 | MILL CITY BP | 654 NW SANTIAM BLVD | MILL CITY | OR | 97360 | 4 | 0 |
| 5179 | MILL CITY CHEVRON SERVICE | 508 NE SANTIAM BLVD | MILL CITY | OR | 97360 | 0 | 5 |
| 3608 | MILL CITY TEXACO | 382 N SANTIAM HWY | MILL CITY | OR | 97360 | 5 | 0 |
| 3202 | TRUAX OIL CC #99 | 3410 OLD SALEM RD NE | MILLERSBURG | OR | 97321 | 1 | 1 |
| 11702 | KILMER'S AUTO PARTS INC | ROUTE 4 BOX 101 | MILTON FREEWATER | OR | 97862 | 0 | 2 |
| 2359 | BROWNS SERVICE CENTER | 419 S MAIN | MILTON-FREEWATER | OR | 97862 | 0 | 4 |
| 10106 | COCKBURN DISTRIBUTING CO INC | 123 NE 3RD | MILTON-FREEWATER | OR | 97862 | 0 | 4 |
| 2218 | DOWNTOWN MOBIL - TIME OIL CO | 141 S COLUMBIA | MILTON-FREEWATER | OR | 97862 | 2 | 0 |
| 11310 | FARMERS PRODUCE OUTLET INC | HWY 11 & SUNNYSIDE RD RT 4 BOX 223 A | MILTON-FREEWATER | OR | 97862 | 0 | 2 |
| 2651 | HUMBERT EXCAVATING | RT 3 BOX 242 H | MILTON-FREEWATER | OR | 97862 | 0 | 4 |
| 10278 | LUISI TRUCK LINES INC | NEW WALLA WALLA HIGHWAY 11 | MILTON-FREEWATER | OR | 97862 | 0 | 4 |
| 6159 | PENDLETON GRAIN GROWERS INC | 217 E BROADWAY | MILTON-FREEWATER | OR | 97862 | 0 | 3 |
| 4498 | SAM & GUY HUMBERT | RT 4 BOX 129 | MILTON-FREEWATER | OR | 97862 | 0 | 6 |
| 7123 | SCHICHEL'S NURSERY OREGON INC | RT 2 BOX 69D | MILTON-FREEWATER | OR | 97862 | 0 | 2 |
| 2213 | STATELINE MOBIL - TIME OIL CO | STATELINE RD HWY 11 | MILTON-FREEWATER | OR | 97862 | 4 | 0 |
| 1746 | TOWNE PUMP #56 | RT 4 BOX 96 | MILTON-FREEWATER | OR | 97862 | 4 | 0 |
| 9055 | TURNER, MARGOT S | RT 4 BOX 623 | MILTON-FREEWATER | OR | 97862 | 0 | 2 |
| 8554 | UMAPINE MARKET | RT 2 BOX 87R | MILTON-FREEWATER | OR | 97862 | 0 | 2 |
| 10212 | VILLA MART BP 4 | ROUTE 3 158 H | MILTON-FREEWATER | OR | 97862 | 0 | 4 |
| 8934 | W J SHOCKMAN & SON | RT 1 EASTSIDE RD | MILTON-FREEWATER | OR | 97862 | 0 | 2 |
| 3953 | ARCO SS #4188 | 10966 SE MCLOUGHLIN BLVD | MILWAUKIE | OR | 97222 | 3 | 0 |
| 6277 | ASTRO #215 | 11010 SE MCLOUGHLIN | MILWAUKIE | OR | 97222 | 3 | 0 |
| 6237 | ASTRO #239 | 12479 SE 82ND | MILWAUKIE | OR | 97222 | 5 | 0 |
| 2307 | BERNARDS GARAGE | 2036 SE WASHINGTON ST | MILWAUKIE | OR | 97222 | 0 | 5 |
| 688 | BP OIL SITE #11007 | 14801 SE WEBSTER & THIESSEN | MILWAUKIE | OR | 97222 | 1 | 3 |
| 10332 | CHEVRON USA INC #200703 | 10950 SE OAK ST | MILWAUKIE | OR | 97267 | 3 | 0 |
| 1107 | CHEVRON USA INC - 94637 | 15710 SE MCLOUGHLIN BLVD | MILWAUKIE | OR | 97267 | 0 | 5 |
| 8699 | CITY OF MILWAUKIE | 9951 SE 40TH | MILWAUKIE | OR | 97222 | 0 | 2 |
| 3451 | DBA OLSON BROS MILWAUKIE TEXACO | 10700 SE MCLOUGHLIN BLVD | MILWAUKIE | OR | 97222 | 3 | 0 |
| 1747 | DELCO PETROLEUM CO LLC | 17873 SE MCLOUGHLIN BLVD | MILWAUKIE | OR | 97222 | 0 | 4 |
| 6008 | FRANKO #53 | 10425 SE 42ND | MILWAUKIE | OR | 97222 | 0 | 3 |
| 6547 | GLADSTONE | 18777 SE MCLOUGHLIN | MILWAUKIE | OR | 97222 | 2 | 0 |
| 9347 | HANNA C-3 | 14373 SE MCLOUGHLIN BLVD | MILWAUKIE | OR | 97267 | 0 | 1 |
| 1901 | HUWALDTS TRUCK REPAIR COMPANY | 6625 SE ALBERTA ST | MILWAUKIE | OR | 97222 | 0 | 1 |
| 678 | JERRY'S MILWAUKIE BP | 6140 SE KING RD | MILWAUKIE | OR | 97222 | 4 | 0 |
| 9929 | JIFFY LUBE #1012 | 17869 SE MCLOUGHLIN | MILWAUKIE | OR | 97267 | 0 | 4 |
| 635 | JIM ARENDELL'S ARCO SERVICE CENTER | 4140 SE HARRISON | MILWAUKIE | OR | 97222 | 4 | 0 |
| 9906 | KEN HOOD CONSTRUCTION COMPANY | 16740 SE VINEYARD | MILWAUKIE | OR | 97267 | 0 | 1 |

UNDERGROUND STORAGE TANK FACILITIES -- ACTIVE TANKS
UPGRADED AND NOT UPGRADED TANKS FOR : ENTIRE STATE

| FACIL | ID | NAME | LOCATION | CITY | ST | ZIP | # UPGRADE TANK | # NOTUPGRADED TANK |
|-------|-------|------------------------------------|-------------------------------------|-----------|----|-------|----------------------|--------------------------|
| | 10329 | MILWAUKIE PUBLIC WORKS | 6101 SE JOHNSON CREEK BLVD | MILWAUKIE | OR | 97206 | 0 | 3 |
| | 3426 | OAK LODGE SANITARY DISTRICT | 13750 SE RENTON AVE. | MILWAUKIE | OR | 97222 | 0 | 1 |
| | 7976 | OAKGROVE CHEVRON | 13939 MCLOUGHLIN BLVD | MILWAUKIE | OR | 97267 | 3 | 0 |
| | 4375 | OLSON BROTHERS TEXACO | 14115 MCLOUGHLIN BLVD | MILWAUKIE | OR | 97267 | 4 | 0 |
| | 938 | OR STATE HWY 1-2B MILWAUKIE | 9002 SE MCLOUGHLIN BLVD | MILWAUKIE | OR | 97222 | 0 | 2 |
| | 5545 | PHYSICAL PLANT DEPT | 12451 SE FULLER RD | MILWAUKIE | OR | 97222 | 1 | 1 |
| | 11668 | PROVIDENCE MILWAUKIE HOSPITAL | 10150 SE 32ND AVENUE | MILWAUKIE | OR | 97222 | 0 | 1 |
| | 1021 | RONALD R. CARTER | 6217 SE KING RD | MILWAUKIE | OR | 97222 | 3 | 0 |
| | 1090 | STEIN UNOCAL | 3046 HARRISON ST | MILWAUKIE | OR | 97222 | 3 | 0 |
| | 1339 | TEXACO STATION | 10550 SE 42ND ST | MILWAUKIE | OR | 97222 | 3 | 1 |
| | 6521 | TEXACO STATION | 18122 SE MCLOUGHLIN BLVD | MILWAUKIE | OR | 97222 | 4 | 0 |
| | 10279 | TRANSPORTATION CENTER | 13801 SE WEBSTER RD | MILWAUKIE | OR | 97267 | 0 | 1 |
| | 6541 | UNITED GROCERS INCORPORATED | 6433 SE LAKE RD | MILWAUKIE | OR | 97222 | 0 | 7 |
| | 5993 | USWEST - MILWAUKIE C O - 010185 | 12745 SE 31ST | MILWAUKIE | OR | 97222 | 1 | 0 |
| | 6396 | USWEST - ROETHE RD SOC - 010874 | 4111 SE ROETHE RD | MILWAUKIE | OR | 97222 | 1 | 0 |
| | 533 | CANNON'S TIRE CENTER | PO BOX 7 | MITCHELL | OR | 97750 | 0 | 1 |
| | 11141 | MECARTEA, CHARLES SERVICE STATION | MAIN ST & NELSON | MITCHELL | OR | 97750 | 0 | 2 |
| | 855 | OR STATE HWY 4-10 MITCHELL | 1 MILE W OF MITCHELL ON HWY 26 | MITCHELL | OR | 97750 | 0 | 3 |
| | 247 | SCHNEE'S GROCERY & SERVICE STATION | MAIN ST | MITCHELL | OR | 97750 | 0 | 2 |
| | 8789 | B & T LOGGING CO | 184 N COLE | MOLALLA | OR | 97038 | 0 | 1 |
| | 1282 | BLACKMAN'S 4-WAY GROCERY | 12700 S HWY 211 - JCT 213 & 211 | MOLALLA | OR | 97038 | 0 | 4 |
| | 10826 | BUCHE, HARVEY | 35111 S WILHOIT | MOLALLA | OR | 97038 | 0 | 2 |
| | 7817 | CEDARDALE STORE | 18215 S HWY 211 | MOLALLA | OR | 97038 | 0 | 1 |
| | 9335 | E & F LOGGING INC | 18295 S HWY 211 | MOLALLA | OR | 97038 | 0 | 1 |
| | 9603 | HOBART, LLOYD D | 126 DIXON AVE | MOLALLA | OR | 97038 | 0 | 2 |
| | 9470 | JAN ELECTRIC CO | 125 E MAIN ST | MOLALLA | OR | 97038 | 0 | 1 |
| | 5164 | KASER, JEFF | 38111 S NOWLERS BRIDGE RD | MOLALLA | OR | 97038 | 0 | 1 |
| | 9936 | KROFF LUMBER COMPANY INC | 33532 S KROFF RD | MOLALLA | OR | 97038 | 0 | 3 |
| | 7673 | MEADOWBROOK GROCERY | 16845 SW HWY 211 | MOLALLA | OR | 97038 | 3 | 0 |
| | 7282 | MOLALLA CHEVRON | 204 E MAIN ST | MOLALLA | OR | 97038 | 4 | 0 |
| | 6024 | MOLALLA KWIK GAS | 307 S MAIN | MOLALLA | OR | 97038 | 0 | 4 |
| | 7279 | STAFFORD OIL CARDLOCK | 603 W MAIN ST | MOLALLA | OR | 97038 | 5 | 0 |
| | 1225 | Y MARKET | 901 E MAIN | MOLALLA | OR | 97038 | 3 | 0 |
| | 9311 | KINGS VALLEY STORE | 39088 KINGS VALLEY HWY | MONMOUTH | OR | 97361 | 1 | 0 |
| | 11001 | MARR BROS | 779 W CHURCH | MONMOUTH | OR | 97361 | 0 | 1 |
| | 456 | SCREEN PLANT | 29910 CAMP ADAIR RD | MONMOUTH | OR | 97361 | 0 | 3 |
| | 972 | TOSCO 3975 | 112 N PACIFIC HWY | MONMOUTH | OR | 97361 | 3 | 0 |
| | 1992 | WESTERN OREGON STATE COLLEGE | IN FRONT OF PHYSICAL PLANT BUILDING | MONMOUTH | OR | 97361 | 0 | 2 |
| | 144 | WILLIAM B LOCH | 595 E MAIN | MONMOUTH | OR | 97361 | 2 | 0 |
| | 243 | BELLFOUNTAIN MARKET | 26720 BELLFOUNTAIN RD | MONROE | OR | 97456 | 0 | 3 |
| | 3989 | CROWSON, EDMOND | 28917 E INGRAM ISLAND RD | MONROE | OR | 97456 | 0 | 2 |
| | 4357 | KEYLOCK | 525 MAIN ST | MONROE | OR | 97456 | 0 | 2 |
| | 4807 | MONROE ATCBI | NW 1/4 SEC 8 | MONROE | OR | 97456 | 0 | 1 |
| | 3405 | STRODA, ROBERT J | 96535 TERRITORIAL RD | MONROE | OR | 97456 | 0 | 1 |
| | 10353 | TERRY'S REPAIR & GAS, INC. | 5TH MAIN HWY 99W | MONROE | OR | 97456 | 0 | 2 |

(active_tanks.sql)

UNDERGROUND STORAGE TANK FACILITIES -- ACTIVE TANKS
 UPGRADED AND NOT UPGRADED TANKS FOR : ENTIRE STATE

| FACIL ID | NAME | LOCATION | CITY | ST | ZIP | # UPGRADE TANK | # NOTUPGRADED TANK |
|-------------|---------------------------------------|---------------------------------|--------------|----|-------|----------------------|--------------------------|
| 1460 | BOYER, JERRY | PO BOX 308 | MONUMENT | OR | 97864 | 0 | 2 |
| 4953 | COLUMBIA POWER COOPERATIVE | WILSON ST | MONUMENT | OR | 97864 | 0 | 2 |
| 10078 | BAR JJ RANCH | 1 MILE S OF MORO | MORO | OR | 97039 | 0 | 2 |
| 7725 | MID COLUMBIA PRODUCERS INC | 2003 1ST AVE | MORO | OR | 97039 | 6 | 0 |
| 8173 | H & H AUTO SERVICE | 1202 1ST AVE | MOSIER | OR | 97040 | 0 | 1 |
| 7529 | 4B FARMS INC | 15234 BUTSCH LANE NE | MT ANGEL | OR | 97362 | 3 | 4 |
| 10111 | ANNEN BROS IN | 7750 LANE NE | MT ANGEL | OR | 97362 | 0 | 1 |
| 129 | J & J FARMS | 14143 MARQUAM RD NE | MT ANGEL | OR | 97362 | 0 | 1 |
| 3708 | OIL PRODUCTS INC | 140 PALMER ST | MT ANGEL | OR | 97362 | 6 | 0 |
| 5071 | SCHMIDT BP | 220 N MAIN ST | MT ANGEL | OR | 97362 | 4 | 0 |
| 275 | WILCO CARDLOCK #3 | 105 S GARFIELD ST | MT ANGEL | OR | 97362 | 4 | 0 |
| 7465 | MT HOOD MEADOWS OR LTD | HWY 35 PO BOX 470 | MT HOOD | OR | 97041 | 0 | 3 |
| 10075 | MT HOOD MOTORS INC | 6635 COOPER SPUR ROAD | MT HOOD | OR | 97041 | 0 | 1 |
| 9547 | CROSSROADS SERVICE STATION | 110 W MAIN | MT VERNON | OR | 97865 | 0 | 4 |
| 2615 | MCDANIEL OIL INC | 393 E MAIN ST | MT VERNON | OR | 97865 | 0 | 6 |
| 720 | MCKERN'S TEXACO | 150 N MOUNTAIN | MT VERNON | OR | 97865 | 0 | 3 |
| 10813 | FORRISTALL, VERN | 27480 S BEAVERCREEK | MULINO | OR | 97042 | 2 | 0 |
| 5073 | MULINO STORE INC | 26611 S HWY 213 | MULINO | OR | 97042 | 3 | 0 |
| 9736 | NIEDERT, LYLE | 25180 S HUGHES LANE | MULINO | OR | 97042 | 0 | 1 |
| 11616 | MURPHY MILL SITE | 300 SOUTHSIDE ROAD | MURPHY | OR | 97527 | 2 | 0 |
| 4803 | MURRAY HILL RML | NE 1/4 SEC 8 | MURRAY HILL | OR | | 0 | 1 |
| 3578 | BI MOR STATIONS #15 | 1123 NW PACIFIC HWY | MYRTLE CREEK | OR | 97457 | 4 | 0 |
| 10356 | CHARLENE'S CERAMICS | 141 MAIN ST | MYRTLE CREEK | OR | 97457 | 0 | 3 |
| 7075 | DOUG'S DIESEL INC | 15 & CLARKS BRANCH RD | MYRTLE CREEK | OR | 97457 | 0 | 1 |
| 6701 | DOUGLAS COUNTY SHOP - MYRTLE CREEK #1 | 1200 NE PACIFIC HIGHWAY | MYRTLE CREEK | OR | 97457 | 2 | 0 |
| 284 | FREEWAY CHEVRON | 15 EXIT 103 | MYRTLE CREEK | OR | 97457 | 4 | 0 |
| 6746 | MYRTLE CREEK CHEVRON | 311 N MAIN | MYRTLE CREEK | OR | 97457 | 3 | 0 |
| 1452 | PENNY PINCHER #1 | 548 S MAIN | MYRTLE CREEK | OR | 97457 | 7 | 0 |
| 2803 | ACME WOOD PRODUCTS CO | 503 ALDER ST | MYRTLE POINT | OR | 97458 | 0 | 1 |
| 9242 | B P S LOGGING INC | NORWAY RD | MYRTLE POINT | OR | 97458 | 0 | 1 |
| 5242 | DORA STORE | COOS BAY WAGON RD HC 86 BOX 120 | MYRTLE POINT | OR | 97458 | 1 | 0 |
| 8724 | GEORGIA PACIFIC CORPORATION | 335 1/2 REEDFORD RD | MYRTLE POINT | OR | 97458 | 0 | 3 |
| 620 | HODGE DISTRIBUTOR INC - KINCHLOE | 1893 ROSEBURG RD | MYRTLE POINT | OR | 97458 | 4 | 0 |
| 3329 | KEY LOCK | 800 HARRIS | MYRTLE POINT | OR | 97458 | 0 | 1 |
| 4005 | RON'S OIL #5 | 734 SPRUCE ST | MYRTLE POINT | OR | 97458 | 0 | 3 |
| 8512 | SCHMIDT, ROLAND J | 415 8TH ST | MYRTLE POINT | OR | 97458 | 0 | 4 |
| 9128 | SCHOOL DISTRICT #41 - BUS SHOP | 1725 ROSEBURG RD | MYRTLE POINT | OR | 97458 | 2 | 0 |
| 9299 | WALT'S SHELL STATION | 710 8TH ST | MYRTLE POINT | OR | 97458 | 0 | 3 |
| 1511 | BAYSIDE GARDENS TEXACO AND GROCERY | 36453 HWY 101 | NEHALEM | OR | 97131 | 4 | 0 |
| 10046 | MOHLER SAND & GRAVEL | 20455 FOSS RD | NEHALEM | OR | 97131 | 0 | 1 |
| 5956 | TILLAMOOK COUNTY PUBLIC WORKS | NEHALEM | NEHALEM | OR | 97131 | 0 | 2 |
| 2807 | NESTUCCA RFPD | 48000 HWY 101S | NEKOWIN | OR | 97112 | 0 | 1 |
| 1906 | NETARTS GROCERY | 4945 NETARTS HWY WEST | NETARTS | OR | 97143 | 0 | 2 |
| 6344 | A-DEC INC | 2601 CRESTVIEW DR | NEWBERG | OR | 97132 | 4 | 0 |
| 5489 | AIRPORT | ST PAUL HWY | NEWBERG | OR | 97132 | 0 | 3 |

(active_tanks.sql)

UNDERGROUND STORAGE TANK FACILITIES -- ACTIVE TANKS
UPGRADED AND NOT UPGRADED TANKS FOR : ENTIRE STATE

| FACIL | ID | NAME | LOCATION | CITY | ST | ZIP | # UPGRADE TANK | # NOTUPGRADED TANK |
|-------|-------|------------------------------------|--------------------------------|------------|----|-------|----------------------|--------------------------|
| | 11494 | BP GAS STATION | 3101 HIGHWAY 99 | NEWBERG | OR | 97132 | 3 | 0 |
| | 10086 | FOXES BP | 1902 PORTLAND RD | NEWBERG | OR | 97132 | 0 | 2 |
| | 5678 | GTE - NEWBERG CENTRAL OFFICE | 111 S EDWARDS ST | NEWBERG | OR | 97132 | 1 | 0 |
| | 4259 | LEATHERS OIL CO. #40 | 203 E 1ST ST | NEWBERG | OR | 97132 | 3 | 4 |
| | 9867 | MORRIS SHELL | 101 E 1ST ST | NEWBERG | OR | 97132 | 3 | 0 |
| | 7147 | NEWBERG ARCO | 1400 PORTLAND RD | NEWBERG | OR | 97132 | 4 | 0 |
| | 11821 | NEWBERG CHEVRON | 3777 PORTLAND ROAD | NEWBERG | OR | 97132 | 2 | 0 |
| | 5431 | NEWBERG GARBAGE SERVICE INC | 2904 S WYNOOSKI RD PO BOX 1000 | NEWBERG | OR | 97132 | 0 | 2 |
| | 348 | NEWBERG READY MIX CO | 520 W 3RD | NEWBERG | OR | 97132 | 0 | 1 |
| | 8769 | NEWBERG WASTEWATER TREATMENT PLANT | 2301 WYNOOSKI RD | NEWBERG | OR | 97132 | 0 | 1 |
| | 7340 | PACIFIC PRIDE | 2600 E HANCOCK ST | NEWBERG | OR | 97132 | 5 | 0 |
| | 2199 | PEAVEY OIL CO - NEWBERG | 204 SW HWY 99W | NEWBERG | OR | 97132 | 0 | 4 |
| | 10275 | T & C WASH SYSTEM | 701 DEBORAH RD | NEWBERG | OR | 97132 | 0 | 4 |
| | 11598 | A.M. HATTON | 211 NE HARNEY STREET | NEWPORT | OR | 97365 | 2 | 0 |
| | 2155 | AGATE BEACH TIME - TIME OIL CO | 4852 N COAST HWY | NEWPORT | OR | 97365 | 4 | 0 |
| | 1424 | EMBARCADERO DOCK OREGON LTD | 1000 SE BAY BLVD | NEWPORT | OR | 97365 | 0 | 3 |
| | 2589 | GROTH-GATES SHEET METAL INC | 218 NW 12TH ST | NEWPORT | OR | 97365 | 0 | 1 |
| | 10413 | HATFIELD MARINE SCIENCE CENTER | 2111 SE MARINE SCIENCE DR | NEWPORT | OR | 97365 | 1 | 0 |
| | 5773 | HOCKEMA COAST OIL | 250 NW 3RD | NEWPORT | OR | 97365 | 5 | 0 |
| | 8566 | KJELDSSENS DELI - MARKET | 960 SW COAST HWY | NEWPORT | OR | 97365 | 3 | 0 |
| | 11362 | LINCOLN COUNTY FUELING FACILITY | 817 NE 3RD STREET | NEWPORT | OR | 97365 | 2 | 0 |
| | 10760 | LINCOLN COUNTY JAIL | 251 W OLIVE | NEWPORT | OR | 97365 | 1 | 0 |
| | 9582 | NEWPORT CHEVRON C&O INC DBA | 1517 N COAST HWY | NEWPORT | OR | 97365 | 5 | 0 |
| | 9180 | NEWPORT MARINA AT SOUTH BEACH | 2301 S.E. MARINE SCIENCE DR | NEWPORT | OR | 97365 | 0 | 2 |
| | 3631 | NEWPORT MUNICIPAL AIRPORT | 810 SW ALDER STREET | NEWPORT | OR | 97365 | 0 | 2 |
| | 8543 | NEWPORT SHELL | 22 N COAST HWY | NEWPORT | OR | 97365 | 2 | 0 |
| | 2381 | NEWPORT TEXACO | 610 N COAST HWY | NEWPORT | OR | 97365 | 4 | 0 |
| | 11252 | PACIFIC COMMUNITIES HOSPITAL | 930 SW ABBEY | NEWPORT | OR | 97365 | 0 | 2 |
| | 9750 | POINT ADAMS PACKING CO | 411 SW BAY BLVD | NEWPORT | OR | 97365 | 0 | 1 |
| | 5269 | PORT DOCK MARINA | 346 SW BAY BLVD | NEWPORT | OR | 97365 | 2 | 0 |
| | 11770 | RON'S OIL COMPANY #19 | 846 N COAST HWY | NEWPORT | OR | 97365 | 2 | 0 |
| | 11451 | SAWYER'S LANDING | 4098 YAQUINA BAY RD | NEWPORT | OR | 97365 | 0 | 1 |
| | 1023 | STEEN'S BP | 143 SW COAST HWY | NEWPORT | OR | 97365 | 3 | 0 |
| | 3157 | SURFSIDE MOTORS | 27 S COAST HWY | NEWPORT | OR | 97365 | 0 | 1 |
| | 7038 | TOWNE PUMP # 92 | 313 N COAST HWY | NEWPORT | OR | 97365 | 3 | 0 |
| | 7026 | TRUAX CORPORATION #305 | 822 SW COAST HWY | NEWPORT | OR | 97365 | 5 | 0 |
| | 7783 | USCG STATION YAQUINA BAY | SW BAY ST | NEWPORT | OR | 97365 | 0 | 1 |
| | 5992 | USWEST - NEWPORT C O - 010180 | 926 SW ALDER | NEWPORT | OR | 97365 | 1 | 0 |
| | 6256 | ASTRO #212 | 1180 N VIRGINIA | NORTH BEND | OR | 97459 | 3 | 0 |
| | 3800 | COOS AVIATION INC | 1210 AIRPORT WAY | NORTH BEND | OR | 97459 | 0 | 1 |
| | 5766 | COOS COUNTY ANNEX | 1975 MCPHERSON | NORTH BEND | OR | 97459 | 0 | 1 |
| | 11470 | DAVIS OIL INC | 612 CALIFORNIA ST. | NORTH BEND | OR | 97459 | 4 | 0 |
| | 9899 | GLASGOW GROCERY | 220 EAST BAY DR | NORTH BEND | OR | 97459 | 0 | 2 |
| | 548 | HAUSER STORE | 4163 WILDWOOD DR | NORTH BEND | OR | 97459 | 0 | 3 |
| | 5235 | NORTH BEND MUNICIPAL AIRPORT | 1515 N SHERIDAN | NORTH BEND | OR | 97459 | 0 | 1 |

(active_tanks.sql)

UNDERGROUND STORAGE TANK FACILITIES -- ACTIVE TANKS
 UPGRADED AND NOT UPGRADED TANKS FOR : ENTIRE STATE

| FACIL ID | NAME | LOCATION | CITY | ST | ZIP | # UPGRADE TANK | # NOTUPGRADED TANK |
|-------------|---------------------------------------|----------------------------------|--------------|----|-------|----------------------|--------------------------|
| 4819 | NORTH BEND VORTAC | SEC 7 | NORTH BEND | OR | 97459 | 0 | 1 |
| 11813 | RITE AID | 2040 BROADWAY | NORTH BEND | OR | 97459 | 0 | 0 |
| 4011 | RON'S OIL #2 | 3550 TREMONT ST | NORTH BEND | OR | 97459 | 3 | 0 |
| 7566 | SHERMAN AVENUE TEXACO | 1700 SHERMAN | NORTH BEND | OR | 97459 | 4 | 0 |
| 6935 | TRUAX CORPORATION #96 | 1780 N SHERMAN ST | NORTH BEND | OR | 97459 | 3 | 0 |
| 5540 | VILLAGE ARCO | 1805 VIRGINIA | NORTH BEND | OR | 97459 | 4 | 0 |
| 1449 | VILLAGE TEXACO | 1300 VIRGINIA AVE | NORTH BEND | OR | 97459 | 3 | 0 |
| 5232 | WAGON WHEEL GROCERY | 5852 WILDWOOD DR | NORTH BEND | OR | 97459 | 0 | 3 |
| 5906 | TELEPHONE UTILITIES OF EASTERN OREGON | LOTS 9 & 10 BLOCK 7 | NORTH BLY | OR | 97622 | 1 | 0 |
| 3935 | ARCO SS #6058 | 9560 NW GLENCOE RD | NORTH PLAINS | OR | 97133 | 3 | 0 |
| 11794 | MARKET EXPRESS #20 | 10025 NW GLENCO ROAD | NORTH PLAINS | OR | 97133 | 4 | 0 |
| 8592 | SUNSHINE MARKET & DELI | 9900 NW GLENCOE RD | NORTH PLAINS | OR | 97124 | 4 | 0 |
| 8502 | COOP SUPPLY | CAN SEE IT FROM HWY 30 | NORTH POWDER | OR | 97867 | 0 | 4 |
| 3452 | CARMEN'S TEXACO | 22522 HWY 126 | NOTI | OR | 97461 | 0 | 4 |
| 671 | NOTI MARKET | 22528 HWY 126 | NOTI | OR | 97461 | 0 | 2 |
| 7265 | SWANSON BROS. LUMBER CO., INC. | 22664 HWY 126 | NOTI | OR | 97461 | 0 | 3 |
| 5460 | BUD'S | 101 THUNDEREGG BLVD | NYSSA | OR | 97913 | 3 | 0 |
| 1381 | EXXON STATION | 304 MAIN | NYSSA | OR | 97913 | 0 | 4 |
| 11767 | HENRY ANKENY | PARK STREET | NYSSA | OR | 97913 | 0 | 1 |
| 4217 | JAYO FARMS INC | RT 1 BOX 3961 | NYSSA | OR | 97913 | 0 | 2 |
| 10213 | LAKE OWYHEE RESORT | LAKE OWYHEE | NYSSA | OR | 97913 | 0 | 1 |
| 5353 | MORINAKA FARMS | 2641 HWY 201 | NYSSA | OR | 97913 | 0 | 1 |
| 5045 | NYSSA AIR SERVICE | E COLUMBIA AVE RT 1 BOX 2012 | NYSSA | OR | 97913 | 0 | 1 |
| 106 | NYSSA CO-OP SUPPLY | 18 N 2ND ST | NYSSA | OR | 97913 | 4 | 0 |
| 10241 | OWYHEE GROCERY | 2499 HWY 201 | NYSSA | OR | 97913 | 0 | 3 |
| 1231 | MOORE, GARY | 33096 REDWOOD HWY | O'BRIEN | OR | 97534 | 3 | 0 |
| 9361 | NEWELL'S CHEVRON | 614 JOHN LONG RD | OAKLAND | OR | 97462 | 3 | 0 |
| 11350 | RICE HILL CFN | 720 JOHN LONG RD | OAKLAND | OR | 97462 | 4 | 0 |
| 3593 | BI-MOR STATION #17 DBA OAKRIDGE SHELL | 47686 HWY 58 | OAKRIDGE | OR | 97463 | 4 | 0 |
| 299 | HEDEGAARD, JOHN GOMBERT & DOROTHY J | 47609 HWY 58 | OAKRIDGE | OR | 97463 | 0 | 3 |
| 7464 | MILL SITE | 48513 HWY 58 | OAKRIDGE | OR | 97463 | 0 | 2 |
| 9993 | OAKRIDGE EXXON | 47762 HWY 58 | OAKRIDGE | OR | 97492 | 0 | 4 |
| 10015 | OAKRIDGE RANGER DISTRICT | 46375 HWY 58 | OAKRIDGE | OR | 97463 | 0 | 2 |
| 1196 | OAKRIDGE SCHOOL DIST. 76 - BUS BARN | 47975 W 2ND ST | OAKRIDGE | OR | 97463 | 0 | 1 |
| 1048 | OR STATE HWY 3-5 OAKRIDGE | 47828 BERRY ST | OAKRIDGE | OR | 97463 | 0 | 3 |
| 1445 | RATLIFF ENTERPRISES LLC | 48080 HWY 58 PO BOX 732 | OAKRIDGE | OR | 97463 | 0 | 5 |
| 8283 | USDA FS - RIGDON RANGER DISTRICT | 49098 SALMON CREEK RD | OAKRIDGE | OR | 97463 | 0 | 2 |
| 241 | CLEM'S COUNTRY STORE | 3398 ODELL HWY | ODELL | OR | 97044 | 3 | 0 |
| 1241 | GEHRIG'S CHEVRON | 3387 ODELL HWY | ODELL | OR | 97044 | 0 | 3 |
| 6861 | SCHOOL BUS SHOP | 3066 ODELL HWY | ODELL | OR | 97044 | 0 | 2 |
| 6458 | EXXON STATION | 268 SW 4TH | ONTARIO | OR | 97914 | 0 | 3 |
| 7091 | FRAMERS SUPPLY CO-OP | 514 SW 4TH AVE | ONTARIO | OR | 97914 | 0 | 4 |
| 5464 | FREEWAY CARDLOCK | 1040 NW 20TH - I84 INTERCHANGE N | ONTARIO | OR | 97914 | 4 | 0 |
| 4464 | GRANT'S PETROLEUM | 460 SE 1ST AVE | ONTARIO | OR | 97914 | 2 | 0 |
| 1658 | HOLLINGSWORTHS' INC | HWY 201 & BUTLER BLVD | ONTARIO | OR | 97914 | 0 | 1 |

UNDERGROUND STORAGE TANK FACILITIES -- ACTIVE TANKS
 UPGRADED AND NOT UPGRADED TANKS FOR : ENTIRE STATE

| FACIL ID | NAME | LOCATION | CITY | ST | ZIP | # UPGRADE TANK | # NOTUPGRADED TANK |
|-------------|--|--|-------------|----|-------|----------------------|--------------------------|
| 5344 | HOLY ROSARY HOSPITAL | 351 SW 9TH ST | ONTARIO | OR | 97914 | 0 | 1 |
| 5578 | JACKSON OIL CO | 1320 SW 4TH AVE | ONTARIO | OR | 97914 | 0 | 3 |
| 9834 | LEE FARMS INC | 1144 HWY 20 - 26 | ONTARIO | OR | 97914 | 0 | 2 |
| 5582 | MALHEUR BELL | 225 SW 2ND ST | ONTARIO | OR | 97914 | 1 | 0 |
| 2509 | MORRISON OIL CO | 318 N OREGON | ONTARIO | OR | 97914 | 0 | 3 |
| 11231 | NAGAKI FARMS | 5026 PIONEER RD | ONTARIO | OR | 97914 | 1 | 0 |
| 5002 | ONTARIO CHEVRON | 1218 SW 4TH AVE | ONTARIO | OR | 97914 | 3 | 0 |
| 5870 | ONTARIO MUNICIPAL AIRPORT | 581 SW 33RD | ONTARIO | OR | 97914 | 0 | 2 |
| 8652 | PANIKE & SONS FARMS INC | 5409 BUCKHORN RD | ONTARIO | OR | 97914 | 0 | 2 |
| 4784 | PILOT TRAVEL CENTER # 232 | 653 E IDAHO AVE | ONTARIO | OR | 97914 | 3 | 7 |
| 5458 | POOLE'S COUNTRY STORE | 2003 FALCON DR | ONTARIO | OR | 97914 | 3 | 0 |
| 5456 | POOLE'S COUNTRY STORE | 324 E IDAHO AVE | ONTARIO | OR | 97914 | 4 | 0 |
| 9872 | POOLE'S COUNTRY STORE #5 | 2609 SW 4TH AVE | ONTARIO | OR | 97914 | 3 | 0 |
| 10720 | SNAKE RIVER CORRECTIONAL INSTITUTE | 777 STANTON BLVD | ONTARIO | OR | 97914 | 1 | 3 |
| 4152 | THE RODE STOP CO | 590 E IDAHO AVE | ONTARIO | OR | 97914 | 4 | 0 |
| 11248 | TREASURE VALLEY CHEVRON | 1779 E. IDAHO | ONTARIO | OR | 97914 | 3 | 0 |
| 2770 | WEST WIND ORCHARD - VANDENBURG SALER INC | 15 HOLLY RD | ONTARIO | OR | 97914 | 0 | 1 |
| 4998 | WETTSTEIN FARMS INC | 3689 ALAMEDA DR | ONTARIO | OR | 97914 | 0 | 3 |
| 151 | WIDMER SERVICE CENTER | 118 SW 1ST | ONTARIO | OR | 97914 | 0 | 3 |
| 1830 | WINEGAR, EARL | RT 1 | ONTARIO | OR | 97914 | 0 | 3 |
| 3948 | ARCO SS #4110 | 1002 MCLOUGHLIN BLVD | OREGON CITY | OR | 97045 | 4 | 0 |
| 693 | BP OIL SITE #11001 | 202 5TH ST | OREGON CITY | OR | 97045 | 3 | 1 |
| 805 | BP OIL SITE #11004 | 896 MOLALLA AVE | OREGON CITY | OR | 97045 | 0 | 4 |
| 10211 | CAL FARMS LLL | 17031 S CLACKAMAS RIVER DR | OREGON CITY | OR | 97045 | 0 | 2 |
| 1653 | D & A PUMP & SUPPLY | 1169 MOLALLA AVE | OREGON CITY | OR | 97045 | 0 | 1 |
| 7269 | FISCHER MILL SUPPLY INC | 20990 S FISCHER MILL RD | OREGON CITY | OR | 97045 | 0 | 5 |
| 6181 | FRED MEYER - OREGON CITY | 1839 MOLALLA AVE | OREGON CITY | OR | 97045 | 0 | 1 |
| 3207 | GENERAL DISTRIBUTORS INC | 13895 FIR ST | OREGON CITY | OR | 97045 | 2 | 0 |
| 3819 | HILLTOP CHEVRON | 860 MOLALLA | OREGON CITY | OR | 97045 | 3 | 0 |
| 295 | JEN-CHRIS INC - STEVES MARKET | 13927 S HOLCOMB BLVD | OREGON CITY | OR | 97045 | 2 | 0 |
| 4241 | JONES, JAMES D | 20582 S SOUTHEND RD | OREGON CITY | OR | 97045 | 0 | 2 |
| 7956 | KELLY FIELD CARDLOCK | 1780 1/2 WASHINGTON ST | OREGON CITY | OR | 97045 | 0 | 9 |
| 7985 | KELLY FIELD SERVICE | 1780 WASHINGTON ST | OREGON CITY | OR | 97045 | 3 | 0 |
| 4273 | LEATHERS OIL CO | 1002 MOLALLA AVE | OREGON CITY | OR | 97045 | 4 | 0 |
| 873 | OR CITY SERVICE CENTER | 209 WARNER MILNE RD | OREGON CITY | OR | 97045 | 2 | 0 |
| 9281 | OREGON CITY FIRE STATION #2000-A | 19340 S MOLALLA AVE | OREGON CITY | OR | 97045 | 0 | 1 |
| 3827 | OREGON CITY SCHOOLS -TRANSPORTATION DEPT | 14268 S MAPLE LANE CT | OREGON CITY | OR | 97045 | 0 | 2 |
| 5178 | REDLAND GARAGE | 18150 S REDLAND RD | OREGON CITY | OR | 97045 | 0 | 4 |
| 9927 | SIRI PRODUCE INC | 15583 S FORSYTHE RD | OREGON CITY | OR | 97045 | 0 | 1 |
| 181 | SOUTH END GROCERY | 1033 S END RD | OREGON CITY | OR | 97045 | 3 | 0 |
| 7980 | STEIN OIL CO INC | 1511 MOLALLA AVE | OREGON CITY | OR | 97045 | 3 | 0 |
| 11515 | STEIN OREGON CITY CARD LOCK | 13001 E.SIDE HWY 213 NW CLACKAMAS R IV RD | OREGON CITY | OR | 97045 | 4 | 0 |
| 9556 | SWENSON FAMILY TREE FARM | 17818 S HARDING RD | OREGON CITY | OR | 97045 | 0 | 1 |

{active_tanks.sql}

UNDERGROUND STORAGE TANK FACILITIES -- ACTIVE TANKS
 UPGRADED AND NOT UPGRADED TANKS FOR : ENTIRE STATE

| FACIL ID | NAME | LOCATION | CITY | ST | ZIP | # UPGRADE TANK | # NOTUPGRADED TANK |
|-------------|---|--------------------------------|--------------|----|-------|----------------------|--------------------------|
| 988 | TOSCO 4487 | 1321 MAIN ST | OREGON CITY | OR | 97045 | 2 | 0 |
| 4445 | TRUAX CORPORATION CC#9 | 1022 MOLALLA | OREGON CITY | OR | 97045 | 4 | 0 |
| 5938 | USWEST - OREGON CITY C O - 010133 | 222 HIGH ST | OREGON CITY | OR | 97045 | 0 | 1 |
| 11481 | ME LEMATTA | 1264 SALMON RIVER HWY - HWY 18 | OTIS | OR | 97368 | 0 | 3 |
| 2300 | ROSE LODGE PARK STORE | 4077 SALMON RIVER HWY | OTIS | OR | 97368 | 0 | 2 |
| 4973 | HELLS CANYON, MAINT. SHOP & WAREHOUSE | OXBOW POWER PLANT | OXBOW | OR | 97840 | 2 | 0 |
| 3061 | DORYMEN FISH CO. MARKET | 33315 CAPE KIWANDA RD | PACIFIC CITY | OR | 97135 | 0 | 2 |
| 9729 | NESTUCCA COUNTRY | 34650 BROOTEN RD | PACIFIC CITY | OR | 97135 | 0 | 3 |
| 5740 | PACIFIC CITY TEXACO AND GROCERY | 34995 BROOTEN RD | PACIFIC CITY | OR | 97135 | 3 | 0 |
| 7146 | COUNTY SHOP | PARKDALE RD | PARKDALE | OR | 97041 | 2 | 0 |
| 7920 | JIM'S MARKET | 6045 DEE HIGHWAY | PARKDALE | OR | 97041 | 3 | 0 |
| 9683 | MIDDLE FORK IRRIGATION DISTRICT | 8335 CLEAR CREEK RD | PARKDALE | OR | 97041 | 0 | 2 |
| 889 | OR STATE HWY 1-2C PARKDALE | HWY 35 MP 84.0 | PARKDALE | OR | 97041 | 0 | 3 |
| 1942 | PARKDALE CHEVRON | 2ND & BASELINE DR | PARKDALE | OR | 97041 | 0 | 3 |
| 2924 | US FS PARKDALE WORK CENTER | PARKDALE WORK CENTER | PARKDALE | OR | 97041 | 1 | 0 |
| 7394 | ARCO AM/PM | 1704 SW EMIGRANT | PENDLETON | OR | 97801 | 3 | 0 |
| 6230 | ASTRO #235 | 1302 SOUTHGATE | PENDLETON | OR | 97801 | 4 | 0 |
| 5874 | BARNHART PROPERTIES INC | 184 EXIT 202 | PENDLETON | OR | 97801 | 0 | 4 |
| 6085 | BONBRIGHT OIL | 814 SW DORIAN | PENDLETON | OR | 97801 | 0 | 4 |
| 9907 | CARL NESS AUTO REPAIR | 238 SW COURT | PENDLETON | OR | 97801 | 0 | 4 |
| 1376 | CHEVRON USA INC - 91059 | 4314 WESTGATE | PENDLETON | OR | 97801 | 0 | 6 |
| 9168 | CLASSIC AUTO BODY | 410 SW 11TH | PENDLETON | OR | 97801 | 0 | 1 |
| 9327 | COMRIE OLDS/CADILLAC INC | 511 SE COURT AVE | PENDLETON | OR | 97801 | 0 | 2 |
| 4158 | COURT SHELL BP | 712 SE COURT | PENDLETON | OR | 97801 | 3 | 0 |
| 1327 | DAVE'S CHEVRON FOOD MART | 335 SE COURT | PENDLETON | OR | 97801 | 3 | 0 |
| 2522 | DOBYNS-HART | 1605 SW 50TH DR | PENDLETON | OR | 97801 | 0 | 3 |
| 7089 | EASTERN OREGON CORRECTIONAL INSTITUTION | 2500 WESTGATE | PENDLETON | OR | 97801 | 0 | 9 |
| 6510 | EASTSIDE BONOCO | 903 SE COURT | PENDLETON | OR | 97801 | 0 | 5 |
| 6759 | FARM EQUIPMENT HEADQUARTERS | AIRPORT RD | PENDLETON | OR | 97801 | 0 | 2 |
| 9053 | GENERAL AIRCRAFT SERVICES | 5101 NW 'A' AVE | PENDLETON | OR | 97801 | 0 | 2 |
| 11632 | HARRY'S EASY AUTO SALES | 4412 WESTGATE AVENUE | PENDLETON | OR | 97801 | 0 | 3 |
| 7275 | HART-SWENSON BUILDING | 434 SE 3RD | PENDLETON | OR | 97801 | 0 | 1 |
| 10215 | HERD'S HANDY MART | 1304 SW DORION | PENDLETON | OR | 97801 | 0 | 2 |
| 7076 | INDIAN HILLS BP | 309 SE NYE | PENDLETON | OR | 97801 | 4 | 0 |
| 8903 | INDIAN HILLS TEXACO | 313 NYE | PENDLETON | OR | 97801 | 0 | 3 |
| 8613 | JACKPOT FOOD MART | 2100 SE COURT | PENDLETON | OR | 97801 | 3 | 0 |
| 1699 | LINDELL AUTO SALVAGE | 403 NE HWY 11 | PENDLETON | OR | 97801 | 0 | 1 |
| 8419 | OK TEXTILE RENTAL INC | 514 SW EMIGRANT | PENDLETON | OR | 97801 | 0 | 2 |
| 6156 | PENDLETON GRAIN GROWERS | 1111 SW DORION | PENDLETON | OR | 97801 | 0 | 4 |
| 6151 | PENDLETON GRAIN GROWERS INC | 1013 SW EMIGRANT | PENDLETON | OR | 97801 | 0 | 4 |
| 7567 | PENDLETON VORTAC - 690413E1 | HWY 184 | PENDLETON | OR | 97801 | 0 | 1 |
| 1446 | ROUND-UP CROP DUSTERS INC | PENDLETON MUNICIPAL AIRPORT | PENDLETON | OR | 97801 | 0 | 3 |
| 5665 | SMITH FROZEN FOODS INC | 201 SW 16TH | PENDLETON | OR | 97801 | 1 | 1 |
| 8978 | SPRATLING, CALVIN | 76725 HELIX HWY | PENDLETON | OR | 97801 | 0 | 1 |
| 11082 | ST ANTHONY HOSPITAL | 1601 SE COURT AVE | PENDLETON | OR | 97801 | 0 | 1 |

UNDERGROUND STORAGE TANK FACILITIES -- ACTIVE TANKS
UPGRADED AND NOT UPGRADED TANKS FOR : ENTIRE STATE

| FACIL ID | NAME | LOCATION | CITY | ST | ZIP | # UPGRADE TANK | # NOTUPGRADED TANK |
|-------------|--|-------------------------|---------------|----|-------|----------------------|--------------------------|
| 10076 | SUNSHINE GAS 'N WASH | 816 SOUTHGATE | PENDLETON | OR | 97801 | 0 | 8 |
| 1318 | TEXACO STATION | 705 SOUTHGATE | PENDLETON | OR | 97801 | 3 | 1 |
| 10138 | THORNE, GLENN | HCR 34, BOX 560 | PENDLETON | OR | 97801 | 0 | 2 |
| 1745 | TOWNE PUMP #57 | 1413 SW EMIGRANT AVE | PENDLETON | OR | 97801 | 3 | 0 |
| 8867 | UMATILLA COUNTY ROAD DEPT | 3920 WESTGATE | PENDLETON | OR | 97801 | 4 | 0 |
| 10110 | WESTGATE CENTER EXXON | 4216 WESTGATE | PENDLETON | OR | 97801 | 0 | 6 |
| 5276 | WESTGATE SERVICE STATION | 1852 WESTGATE | PENDLETON | OR | 97801 | 0 | 3 |
| 6537 | WESTSIDE MOBIL SERVICE | 1852 SW COURT | PENDLETON | OR | 97801 | 0 | 1 |
| 10519 | WILDHORSE HELICOPTERS INC | 5003 NW 'A' ST | PENDLETON | OR | 97801 | 2 | 0 |
| 4643 | WOODPECKER TRUCK & EQUIPMENT INC | 184 & EXIT 202 | PENDLETON | OR | 97801 | 0 | 4 |
| 9018 | CARSON OIL CO. INC. | 7TH & APPELEGATE | PHILOMATH | OR | 97370 | 3 | 0 |
| 7899 | DENNY'S CHEVRON | 1414 MAIN ST | PHILOMATH | OR | 97370 | 4 | 0 |
| 5023 | MARYS RIVER LUMBER COMPANY | 24515 HWY 20 WEST | PHILOMATH | OR | 97370 | 2 | 0 |
| 2139 | PIONEER TELEPHONE CO | 1304 MAIN ST | PHILOMATH | OR | 97370 | 2 | 0 |
| 4438 | TRUAX CORPORATION CC#29 | 1914 MAIN ST | PHILOMATH | OR | 97370 | 4 | 0 |
| 11523 | YOUNGER OIL | 1830 MAIN STREET | PHILOMATH | OR | 97370 | 2 | 0 |
| 5264 | YOUNGER OIL COMPANY | 1841 MAIN | PHILOMATH | OR | 97370 | 4 | 0 |
| 3409 | BI-MOR STATIONS, INC. #2 | 608 N MAIN ST | PHOENIX | OR | 97535 | 0 | 3 |
| 8564 | JACKSON CNTY DPW, PHOENIX TALENT SHOP | 5595 S PACIFIC HWY | PHOENIX | OR | 97535 | 3 | 0 |
| 2430 | PHOENIX EXXON #9290 | 800 N MAIN | PHOENIX | OR | 97535 | 3 | 0 |
| 6035 | USWEST - PHOENIX C O - 010202 | 5143 PACIFIC HWY S | PHOENIX | OR | 97535 | 1 | 0 |
| 9682 | D & D SERVICE | 227 SW BIRCH ST | PILOT ROCK | OR | 97868 | 0 | 4 |
| 7424 | PENDLETON GRAIN GROWERS INC | E BIRCH CREEK RD | PILOT ROCK | OR | 97868 | 0 | 1 |
| 83 | ROBERT BOPP - PILOT ROCK CHEVRON | 234 SW BIRCH | PILOT ROCK | OR | 97868 | 0 | 4 |
| 7960 | PISTOL RIVER STORE | 24670 PISTOL RIVER LOOP | PISTOL RIVER | OR | 97444 | 2 | 0 |
| 10387 | EAGLE WOOD PRODUCTS | 83414 WATERSHIP WAY | PLEASANT HILL | OR | 97455 | 0 | 1 |
| 3845 | LOBO GAS EXXON #5564 | 35803 HWY 58 | PLEASANT HILL | OR | 97455 | 0 | 4 |
| 4341 | PETERSON PROPERTY AT 7TH DAY ADVENTIST | 35573 ZEPHYR WAY | PLEASANT HILL | OR | 97455 | 0 | 1 |
| 6437 | PLEASANT HILL TEXACO | 35310 HWY 58 | PLEASANT HILL | OR | 97455 | 4 | 0 |
| 485 | COOS-CURRY ELECTRIC CO-OP, INC | 43050 HWY 101 | PORT ORFORD | OR | 97465 | 0 | 2 |
| 7157 | FOREST ACCESS, INC. | 817 14TH ST | PORT ORFORD | OR | 97465 | 0 | 2 |
| 8130 | HODGE DIST INC | 15TH ST | PORT ORFORD | OR | 97465 | 0 | 2 |
| 2819 | HUMBUG MOUNTAIN LODGE | 39292 HWY 101 | PORT ORFORD | OR | 97465 | 0 | 2 |
| 342 | MONTY'S TOWING SERVICE | 1536 N OREGON ST | PORT ORFORD | OR | 97465 | 0 | 4 |
| 5213 | PORT OF PORT ORFORD | 300 DOCK RD | PORT ORFORD | OR | 97465 | 0 | 1 |
| 6718 | PORT ORFORD BP | 1137 OREGON ST | PORT ORFORD | OR | 97465 | 4 | 0 |
| 905 | UNOCAL 0531A | HWY 101 & 15TH ST | PORT ORFORD | OR | 97465 | 0 | 4 |
| 9256 | 105TH MARX PUMP STATION | 5536 NE 105TH | PORTLAND | OR | 97220 | 0 | 1 |
| 6075 | 122ND AVE CARDLOCK | 605 SE 122ND AVE | PORTLAND | OR | 97233 | 3 | 2 |
| 6252 | 1900 SW 4TH AVE BLDG | 1900 SW 4TH AVE | PORTLAND | OR | 97201 | 1 | 0 |
| 3617 | 29TH AVE CARDLOCK | 3037 NW 29TH AVE | PORTLAND | OR | 97210 | 4 | 0 |
| 171 | 7TH & ALDER CARDLOCK | 635 SE 7TH | PORTLAND | OR | 97214 | 4 | 0 |
| 4877 | 92ND & POWELL E & M | 9215 SE POWELL | PORTLAND | OR | 97266 | 3 | 0 |
| 10732 | A & B AUTO & TOWING | 3455 SE 21ST | PORTLAND | OR | 97202 | 0 | 1 |
| 8435 | A-1 OIL CO | 1013 NE 62ND AVE | PORTLAND | OR | 97213 | 0 | 3 |

(active_tanks.sql)

UNDERGROUND STORAGE TANK FACILITIES -- ACTIVE TANKS
 UPGRADED AND NOT UPGRADED TANKS FOR : ENTIRE STATE

| FACIL ID | NAME | LOCATION | CITY | ST | ZIP | # UPGRADE TANK | # NOTUPGRADED TANK |
|-------------|---|---------------------------------|----------|----|-------|----------------------|--------------------------|
| 10037 | ABBOTT & SIMPSON | 4306 N WILLIAMS AVE | PORTLAND | OR | 97217 | 0 | 2 |
| 4702 | ABC OIL DISTRIBUTORS INC | 6040 NE 42ND AVE | PORTLAND | OR | 97218 | 0 | 3 |
| 9645 | ACURA OF PORTLAND | 12030 SE STARK | PORTLAND | OR | 97216 | 0 | 1 |
| 3894 | ADLER, DONALD H | 1877 NE 7TH | PORTLAND | OR | 97212 | 0 | 2 |
| 7457 | AIRCRAFT SERVICE INTERNATIONAL INC | 7627 NE AIRPORT WAY | PORTLAND | OR | 97218 | 0 | 2 |
| 6654 | AIRPORT DRAYAGE CO INC | 6331 NE 112TH | PORTLAND | OR | 97220 | 0 | 1 |
| 10344 | AIRPORT PARKING GARAGE - SERVICE CENTER | 7021 NE AIRPORT WAY | PORTLAND | OR | 97218 | 1 | 0 |
| 9258 | AIRPORT WAY PUMP STATION | 13330 AIRPORT WAY | PORTLAND | OR | 97230 | 0 | 1 |
| 3197 | AL TAYLOR'S TIRE FACTORY INC | 301 NW MURRAY RD | PORTLAND | OR | 97229 | 0 | 1 |
| 8225 | AL-ATTRASH TRADING CO | 1967 SW 4TH | PORTLAND | OR | 97201 | 3 | 0 |
| 9719 | ALAMO RENT A CAR #166 | 6935 NE 82ND AVE | PORTLAND | OR | 97220 | 0 | 2 |
| 9691 | ALBERTSONS DISTRIBUTION CENTER #8252 | 17505 NE SAN RAFAEL | PORTLAND | OR | 97230 | 0 | 6 |
| 1431 | ALBINA FUEL CO | 3246 NE BROADWAY | PORTLAND | OR | 97232 | 0 | 11 |
| 11291 | AMERICAN RED CROSS | 3131 N VANCOUVER AVE | PORTLAND | OR | 97208 | 0 | 1 |
| 4544 | AMERICAN STEEL | 4033 NW YEON | PORTLAND | OR | 97210 | 0 | 2 |
| 9584 | ANDY'S AUTO SUPPLY INC | 2150 SE POWELL | PORTLAND | OR | 97202 | 0 | 4 |
| 4942 | ARATEX SERVICES INC | 1848 NW 23RD AVE | PORTLAND | OR | 97210 | 0 | 3 |
| 3944 | ARCO #1167 | 6508 N INTERSTATE | PORTLAND | OR | 97217 | 0 | 4 |
| 6122 | ARCO AM/PM #5874 | 9220 SE HOLGATE | PORTLAND | OR | 97266 | 4 | 0 |
| 3975 | ARCO SS #4068 | 3840 SE BELMONT | PORTLAND | OR | 97214 | 5 | 0 |
| 3952 | ARCO SS #4192 | 18030 E BURNSIDE | PORTLAND | OR | 97233 | 4 | 0 |
| 3954 | ARCO SS #4208 | 12140 NE HALSEY | PORTLAND | OR | 97230 | 4 | 0 |
| 3969 | ARCO SS #4271 | 7509 NE UNION AVE | PORTLAND | OR | 97217 | 4 | 0 |
| 3957 | ARCO SS #4328 | 18025 NE HALSEY ST | PORTLAND | OR | 97232 | 3 | 0 |
| 3985 | ARCO SS #4477 | 16141 SE DIVISION ST | PORTLAND | OR | 97236 | 5 | 0 |
| 8739 | ARCO SS #5352 | 14801 SE STARK | PORTLAND | OR | 97233 | 3 | 0 |
| 3915 | ARCO SS #6029 | 1110 SE POWELL BLVD | PORTLAND | OR | 97202 | 3 | 0 |
| 3933 | ARCO SS #6118 | 5282 N LOMBARD | PORTLAND | OR | 97203 | 4 | 0 |
| 3931 | ARCO SS #873 | 5710 NE FREMONT | PORTLAND | OR | 97213 | 4 | 0 |
| 3938 | ARCO SS #889 | 1511 NE 102ND ST | PORTLAND | OR | 97220 | 3 | 0 |
| 8529 | ARMORED TRANSPORT NW INC | 1015 NW 17TH AVE | PORTLAND | OR | 97209 | 1 | 0 |
| 2979 | ASH GROVE CEMENT CO | 13939 N RIVERGATE BLVD | PORTLAND | OR | 97203 | 1 | 0 |
| 6208 | ASTRO #203 | 420 SE 122ND | PORTLAND | OR | 97216 | 4 | 0 |
| 10794 | ASTRO #215 | 6869 N LOMBARD | PORTLAND | OR | 97211 | 2 | 0 |
| 6275 | ASTRO #217 | 11214 SE DIVISION | PORTLAND | OR | 97266 | 4 | 0 |
| 6234 | ASTRO #238 | 4027 SE 39TH | PORTLAND | OR | 97202 | 3 | 0 |
| 5645 | ASTRO #253 | 2809 N PORTLAND BLVD | PORTLAND | OR | 97217 | 2 | 0 |
| 6203 | ASTRO 201 | 3911 SE POWELL | PORTLAND | OR | 97202 | 3 | 0 |
| 6211 | ASTRO QUIK MART #204 | 7510 N INTERSTATE | PORTLAND | OR | 97217 | 3 | 0 |
| 6216 | ASTRO QUIK MART #206 | 1111 NW 21ST | PORTLAND | OR | 97209 | 3 | 0 |
| 7536 | ASTRO SHELL #308 | 3520 SW PATTON RD | PORTLAND | OR | 97221 | 2 | 0 |
| 6350 | ATLANTIC MAINTENANCE CENTER - 010794 | 1704 NE 26TH AVE | PORTLAND | OR | 97212 | 1 | 0 |
| 10506 | AVIS RENT A CAR | 7102 NE AIRPORT WAY | PORTLAND | OR | 97218 | 1 | 0 |
| 6642 | AVIS RENT A CAR SYSTEM INC | 9555 NE AIRPORT WAY | PORTLAND | OR | 97220 | 2 | 0 |
| 7543 | BEAVERTON-HILLSDALE SHELL | 9085 SW BEAVERTON-HILLSDALE HWY | PORTLAND | OR | 97225 | 3 | 0 |

(active_tanks.sql)

UNDERGROUND STORAGE TANK FACILITIES -- ACTIVE TANKS
 UPGRADED AND NOT UPGRADED TANKS FOR : ENTIRE STATE

| FACIL ID | NAME | LOCATION | CITY | ST | ZIP | # UPGRADE TANK | # NOTUPGRADED TANK |
|-------------|---|---------------------------------|----------|----|-------|----------------------|--------------------------|
| 9887 | BENSON SHELL | 9694 SE 82ND AVE | PORTLAND | OR | 97266 | 0 | 4 |
| 3082 | BESS-KAISER MEDICAL CENTER | 5055 N GREELEY AVE | PORTLAND | OR | 97217 | 0 | 1 |
| 1790 | BIBLE TEMPLE | 9200 NE FREMONT | PORTLAND | OR | 97220 | 9 | 1 |
| 6679 | BILLINGSLEY EVERGREENS | 8911 SE STARK | PORTLAND | OR | 97215 | 0 | 2 |
| 3103 | BISIO MOTORS | 2869 NE SANDY BLVD | PORTLAND | OR | 97232 | 0 | 1 |
| 9802 | BLUE FLAME OIL CO | 9830 SE POWELL BLVD | PORTLAND | OR | 97266 | 0 | 4 |
| 10613 | BOB BROWN TIRE CENTER | 12110 NE SANDY BLVD | PORTLAND | OR | 97220 | 0 | 3 |
| 4550 | BOB SHORES BP | 2110 NW LOVEJOY ST | PORTLAND | OR | 97210 | 3 | 0 |
| 5368 | BOISE CASCADE CORPORATION | 2017 NW VAUGHN | PORTLAND | OR | 97209 | 0 | 1 |
| 10414 | BP MART | 6007 NE GLISAN | PORTLAND | OR | 97213 | 0 | 3 |
| 10537 | BP OIL SERVICE STATION | 7200 SW BEAVERTON-HILLSDALE HWY | PORTLAND | OR | 97225 | 3 | 0 |
| 739 | BP OIL SITE #11021 | 1715 NE 33RD AVE | PORTLAND | OR | 97212 | 0 | 4 |
| 727 | BP OIL SITE #11022 | 8715 SW CANYON RD & 87TH | PORTLAND | OR | 97225 | 1 | 3 |
| 698 | BP OIL SITE #11023 | 3445 NE 82ND AVE | PORTLAND | OR | 97220 | 3 | 1 |
| 700 | BP OIL SITE #11024 | 3323 NE KILLINGSWORTH | PORTLAND | OR | 97211 | 0 | 4 |
| 708 | BP OIL SITE #11026 | 24 SE 20TH AVE & BURNSIDE | PORTLAND | OR | 97214 | 0 | 5 |
| 702 | BP OIL SITE #11027 | 520 NE 122ND AVE | PORTLAND | OR | 97230 | 0 | 4 |
| 705 | BP OIL SITE #11028 | 4450 SE MCLOUGHLIN BLVD | PORTLAND | OR | 97202 | 0 | 3 |
| 714 | BP OIL SITE #11030 | 14440 SE DIVISION | PORTLAND | OR | 97236 | 0 | 4 |
| 718 | BP OIL SITE #11033 | 425 NE BROADWAY | PORTLAND | OR | 97232 | 0 | 3 |
| 724 | BP OIL SITE #11036 | 6303 SW CAPITOL HWY | PORTLAND | OR | 97201 | 1 | 4 |
| 6069 | BP SERVICE STATION #02745 | 6702 SE DIVISION | PORTLAND | OR | 97206 | 0 | 3 |
| 1253 | BRAKE SYSTEMS, INC. | 2221 NE HOYT ST | PORTLAND | OR | 97232 | 0 | 2 |
| 1730 | BREWED HOT COFFEE, INC. | 802 NE DAVIS ST | PORTLAND | OR | 97232 | 0 | 1 |
| 9846 | BROADMOOR GOLF COURSE | 3509 NE COLUMBIA BLVD | PORTLAND | OR | 97211 | 0 | 4 |
| 2075 | BUCKAROO THERMOSEAL, INC. | 5410 NE 109TH AVE | PORTLAND | OR | 97294 | 0 | 3 |
| 8537 | BUDGET RENT A CAR OF WA/OR INC | 2501 COLUMBIA | PORTLAND | OR | 97211 | 2 | 0 |
| 3993 | BUDGET RENT-A-CAR | 9115 NE AIRPORT WAY | PORTLAND | OR | 97218 | 0 | 2 |
| 4770 | BUDGET RENT-A-CAR OF WASH.-OREGON, INC. | 2033 SW 4TH AVE | PORTLAND | OR | 97201 | 1 | 0 |
| 966 | BURLINGAME CHEVRON | 8517 SW TERWILLIGER BLVD | PORTLAND | OR | 97219 | 4 | 0 |
| 7055 | BURNS BROS INC | 621 SE UNION AVE | PORTLAND | OR | 97214 | 5 | 1 |
| 1921 | CAIN CHEVRON | 9 SE 82ND AVE | PORTLAND | OR | 97215 | 3 | 0 |
| 11733 | CAIN PETROLEUM CHEVRON | 17417 SE POWELL BLVD | PORTLAND | OR | 97236 | 2 | 0 |
| 1484 | CALAROGA TERRACE | 1400 NE 2ND AVE | PORTLAND | OR | 97232 | 0 | 1 |
| 8424 | CAPITAL & BARBUR CARDLOCK | 10000 SW BARBUR BLVD | PORTLAND | OR | 97219 | 4 | 0 |
| 8083 | CAPUTO SHELL SERVICE | 1525 SE LADD AVE | PORTLAND | OR | 97214 | 4 | 0 |
| 3475 | CARSON OIL CO INC | 1208 SE 8TH ST | PORTLAND | OR | 97214 | 4 | 0 |
| 3066 | CARSON OIL COMPANY | 3125 NW 35TH AVE | PORTLAND | OR | 97210 | 21 | 10 |
| 6371 | CARSON OIL COMPANY | 9920 NE SANDY BLVD | PORTLAND | OR | 97220 | 4 | 0 |
| 2315 | CATLIN GABEL SCHOOL | 8825 SW BARNES RD | PORTLAND | OR | 97225 | 0 | 1 |
| 7165 | CEDAR HILLS | 10415 SW PARKWAY | PORTLAND | OR | 97225 | 3 | 0 |
| 845 | CENTRAL SERVICE CENTER | 3700 SE 17TH AVE | PORTLAND | OR | 97202 | 5 | 0 |
| 9257 | CHERRY PARK PUMP STATION | 11006 SE YAMHILL | PORTLAND | OR | 97216 | 0 | 1 |
| 782 | CHEVRON USA INC #98500 | 1850 SW SKYLINE BLVD | PORTLAND | OR | 97221 | 4 | 0 |
| 507 | CHEVRON USA INC #99328 | 1510 NE 122ND AVE | PORTLAND | OR | 97230 | 0 | 5 |

(active_tanks.sql)

UNDERGROUND STORAGE TANK FACILITIES -- ACTIVE TANKS
 UPGRADED AND NOT UPGRADED TANKS FOR : ENTIRE STATE

| FACIL ID | NAME | LOCATION | CITY | ST | ZIP | # UPGRADE TANK | # NOTUPGRADED TANK |
|-------------|--------------------------------------|----------------------------|----------|----|-------|----------------------|--------------------------|
| 1323 | CHEVRON USA INC - 90188 | 527 SE 82ND AVE | PORTLAND | OR | 97216 | 4 | 0 |
| 1332 | CHEVRON USA INC - 90706 | 12105 N JANTZEN DR | PORTLAND | OR | 97217 | 0 | 4 |
| 1159 | CHEVRON USA INC - 93760 | 9150 SE DIVISION | PORTLAND | OR | 97266 | 4 | 0 |
| 1147 | CHEVRON USA INC - 93939 | 400 W BURNSIDE | PORTLAND | OR | 97209 | 4 | 0 |
| 1138 | CHEVRON USA INC - 94033 | 13675 NW CORNELL RD | PORTLAND | OR | 97229 | 3 | 1 |
| 1116 | CHEVRON USA INC - 94383 | 710 SW COLUMBIA | PORTLAND | OR | 97201 | 4 | 0 |
| 1113 | CHEVRON USA INC - 94432 | 9025 SW BARBUR BLVD | PORTLAND | OR | 97219 | 5 | 0 |
| 1087 | CHEVRON USA INC - 95052 | 2230 W BURNSIDE ST | PORTLAND | OR | 97210 | 3 | 1 |
| 1002 | CHEVRON USA INC - 95769 | 4224 NE 122ND AVE | PORTLAND | OR | 97230 | 4 | 0 |
| 1040 | CHEVRON USA INC - 97772 | 4719 NE SANDY BLVD | PORTLAND | OR | 97213 | 4 | 0 |
| 8642 | CLARKE'S DISCOUNT | 11801 SE STARK ST | PORTLAND | OR | 97216 | 0 | 1 |
| 4738 | CLAUDE SMITH, INC. | 416 NE BRAZEE ST | PORTLAND | OR | 97212 | 0 | 1 |
| 4565 | CLEANER TAP SERVICE | 13349 NE MARINE DR | PORTLAND | OR | 97230 | 0 | 1 |
| 2596 | COLLINS OIL CO DBA SEAPORT PETROLEUM | 6814 NE 42ND AVE | PORTLAND | OR | 97218 | 0 | 11 |
| 11210 | COLUMBIA DISTRIBUTING CO | 6840 N CUTTER CIRCLE | PORTLAND | OR | 97217 | 0 | 1 |
| 399 | COLUMBIA GRAIN INC | 15660 N LOMBARD | PORTLAND | OR | 97203 | 0 | 1 |
| 6691 | COLUMBIA RIVER YACHT CLUB | 37 N TOMAHAWK ISLAND DRIVE | PORTLAND | OR | 97217 | 2 | 0 |
| 7063 | COLUMBIA VILLA MAINTENANCE FACILITY | 8910 N WOOLSEY AVE | PORTLAND | OR | 97203 | 2 | 0 |
| 4418 | COLUMBIA WASTEWATER PLANT | 5001 N COLUMBIA BLVD | PORTLAND | OR | 97203 | 0 | 3 |
| 4086 | COLUMBIA WOOL SCOURING MILL | 2030 N COLUMBIA BLVD | PORTLAND | OR | 97217 | 0 | 2 |
| 1996 | CONSOLIDATED FREIGHTWAYS | 1621 NW 21ST ST | PORTLAND | OR | 97208 | 0 | 1 |
| 3918 | CONTINENTAL BAKING CO. | 103 N IVY ST | PORTLAND | OR | 97227 | 0 | 4 |
| 6501 | COPELAND WHOLESALE | 7601 N COLUMBIA | PORTLAND | OR | 97203 | 1 | 0 |
| 9588 | COTTHOFF, CRAIG D | 15125 NW NEWBERRY RD | PORTLAND | OR | 97231 | 0 | 1 |
| 1483 | CRESTVIEW CONVALESCENT, INC. | 6530 SW 30TH | PORTLAND | OR | 97201 | 0 | 1 |
| 7299 | DARIGOLD INC | 2720 SE 6TH | PORTLAND | OR | 97202 | 0 | 1 |
| 6408 | DEALERS SUPPLY COMPANY | 110 SE WASHINGTON | PORTLAND | OR | 97214 | 0 | 1 |
| 5503 | DICK WEST AUTO & MARINE | 6013 SE 82ND | PORTLAND | OR | 97206 | 0 | 5 |
| 7338 | DITSWORTH, ROBERT W | 12930 NW CORNELL RD | PORTLAND | OR | 97229 | 0 | 2 |
| 10692 | DMSO | 14324 SE STARK | PORTLAND | OR | 97213 | 0 | 1 |
| 11244 | DOLLAR RENT A CAR | 132 NW BROADWAY | PORTLAND | OR | 97209 | 0 | 1 |
| 6460 | DOLLAR RENT A CAR | 9105 NE AIRPORT WAY | PORTLAND | OR | 97220 | 0 | 3 |
| 6146 | DOWNTOWN MOTOR POOL | 530 SW 2ND | PORTLAND | OR | 97204 | 1 | 0 |
| 4014 | DREW PAINTS INC | 1525 NW 23RD AVE | PORTLAND | OR | 97210 | 0 | 5 |
| 4913 | DSU-PETERBILT & GMC, INC. | 4810 N BASIN AVE | PORTLAND | OR | 97217 | 0 | 4 |
| 4927 | DSU-PETERBILT & GMC, INC. | 5555 N LAGOON AVE | PORTLAND | OR | 97217 | 0 | 4 |
| 9132 | DUKE SHELL STATION | 6503 SE 52ND | PORTLAND | OR | 97206 | 3 | 0 |
| 4647 | EAST DELTA PARK | 10910 N DENVER | PORTLAND | OR | 97217 | 0 | 2 |
| 3003 | EAST PRECINCT - BUREAU OF POLICE | 4735 E BURNSIDE ST | PORTLAND | OR | 97215 | 1 | 0 |
| 5440 | EASTERN ELECTRIC APPARATUS REPAIR CO | 9442 N RAMSEY BLVD | PORTLAND | OR | 97203 | 0 | 1 |
| 6760 | EASTMORELAND GENERAL HOSPITAL | 2900 SE STEELE | PORTLAND | OR | 97202 | 0 | 2 |
| 2523 | EASTSIDE VAN STORAGE CO | 4836 SE POWELL BLVD | PORTLAND | OR | 97206 | 0 | 1 |
| 925 | ELECTROMATIC INC | 6110 NE UNION AVE | PORTLAND | OR | 97211 | 0 | 2 |
| 8827 | EMANUEL HOSPITAL & HEALTH CENTER | 2801 N GANTENBEIN | PORTLAND | OR | 97227 | 0 | 3 |
| 6594 | ENGINE-22 | 7205 N ALTA | PORTLAND | OR | 97203 | 0 | 1 |

(active_tanks.sql)

UNDERGROUND STORAGE TANK FACILITIES -- ACTIVE TANKS
 UPGRADED AND NOT UPGRADED TANKS FOR : ENTIRE STATE

| FACIL | | | | | | | # | # |
|-------|---|---------------------------------------|----------|----|-------|--------------|------------------|------|
| ID | NAME | LOCATION | CITY | ST | ZIP | UPGRADE TANK | NOTUPGRADED TANK | TANK |
| 10269 | ERICS OILERY | 9330 N WHITAKER RD | PORTLAND | OR | 97217 | 0 | | 3 |
| 7597 | ERVIN R ROBERSON | 5820 NE GLISAN ST | PORTLAND | OR | 97213 | 3 | | 0 |
| 9353 | ESTBY SHELL | 5124 SE 17TH ST | PORTLAND | OR | 97202 | 3 | | 0 |
| 3256 | ESTBY SHELL SERVICE | 4525 SE 28TH AVE | PORTLAND | OR | 97202 | 0 | | 3 |
| 3903 | ESTBY, DWIGHT | 9808 SE DIVISION | PORTLAND | OR | 97266 | 3 | | 0 |
| 8602 | EVERGREEN STAGE LINE INC | 4320 N SUTTLE RD | PORTLAND | OR | 97217 | 0 | | 1 |
| 7330 | EVERIST BROS INC | 7305 NE FREMONT | PORTLAND | OR | 97213 | 0 | | 1 |
| 8636 | EXPRESS LUBE | 3436 N LOMBARD | PORTLAND | OR | 97217 | 0 | | 1 |
| 8833 | FAR WEST CENTER MALL | 401 SW 4TH | PORTLAND | OR | 97204 | 0 | | 2 |
| 2823 | FARIS SHEET METAL INC | 102 SE 99TH AVE | PORTLAND | OR | 97216 | 0 | | 1 |
| 11391 | FEDERAL BUILDING | 1220 SW 3RD AVE | PORTLAND | OR | 97204 | 0 | | 2 |
| 7294 | FEDERAL RESERVE BANK OF SAN FRANCISCO | 915 SW STARK ST | PORTLAND | OR | 97205 | 0 | | 1 |
| 8451 | FERGUSON'S UNION SERVICE | 14055 SE STARK ST | PORTLAND | OR | 97233 | 0 | | 1 |
| 4579 | FERRELL GAS | 641 NE LOMBARD | PORTLAND | OR | 97211 | 0 | | 1 |
| 6709 | FESSENDEN BP | 6820 N FESSENDEN | PORTLAND | OR | 97203 | 3 | | 0 |
| 5674 | FISHER BROADCASTING INC - KATU | 2153 NE SANDY BLVD | PORTLAND | OR | 97207 | 0 | | 1 |
| 5670 | FISHER BROADCASTING, INC | 225 NW SKYLINE BLVD | PORTLAND | OR | 97210 | 0 | | 1 |
| 1542 | FLEET MANAGEMENT REPAIR FACILITY | 1850 N INTERSTATE | PORTLAND | OR | 97227 | 0 | | 3 |
| 7190 | FLEMING FOODS | SE MILWAUKIE EXPRESSWAY & PHEASANT CT | PORTLAND | OR | 97208 | 0 | | 1 |
| 481 | FLIGHTCRAFT INC | 7505 NE AIRPORT WAY | PORTLAND | OR | 97218 | 0 | | 6 |
| 11701 | FORMER HEATING OIL BULK PLANT | 4069 NE MLK JR BOULEVARD | PORTLAND | OR | 97211 | 0 | | 3 |
| 11428 | FORMER PAY N' PAK | 8900 N VANCOUVER AVE | PORTLAND | OR | 97217 | 0 | | 1 |
| 1919 | FOSTER BP | 9138 SE FOSTER AVE | PORTLAND | OR | 97266 | 3 | | 0 |
| 9120 | FOSTER RENTALS | 5100 SE FOSTER | PORTLAND | OR | 97206 | 0 | | 1 |
| 9122 | FOUR SEASONS HEATING & AIR CONDITIONING | 4532 SE 63RD | PORTLAND | OR | 97206 | 0 | | 2 |
| 10393 | FRANK'S BP | 5429 N INTERSTATE | PORTLAND | OR | 97217 | 0 | | 4 |
| 10450 | FRED MEYER - GATEWAY | 1111 NE 102 | PORTLAND | OR | 97220 | 0 | | 1 |
| 6184 | FRED MEYER - PENINSULA | 6850 N LOMBARD | PORTLAND | OR | 97203 | 0 | | 1 |
| 3848 | FREIGHTLINER CORP. | 4747 N CHANNEL AVE | PORTLAND | OR | 97217 | 0 | | 1 |
| 6632 | FREMONT | 3442 NE 82ND | PORTLAND | OR | 97220 | 3 | | 0 |
| 8835 | FRIENDLY FOOD MART | 6010 NE KILLINGSWORTH | PORTLAND | OR | 97218 | 3 | | 0 |
| 11641 | FRUEHAUF TRAILER SERVICES, INC | 10498 N VANCOUVER WAY | PORTLAND | OR | 97217 | 0 | | 1 |
| 6482 | FUELING STATION | N STANTON & BORTHWICK | PORTLAND | OR | 97227 | 3 | | 0 |
| 5234 | G & M AUTOMOTIVE | 6006 E BURNSIDE | PORTLAND | OR | 97215 | 0 | | 1 |
| 1535 | GASCO REGULATOR STATION | 7900 NW ST HELENS RD | PORTLAND | OR | 97229 | 0 | | 2 |
| 4194 | GERMAN FORMULA | 100 NE 11TH AVE | PORTLAND | OR | 97232 | 0 | | 1 |
| 9557 | GLENDOVEER GOLF COURSE | 14015 NE GLISAN | PORTLAND | OR | 97230 | 0 | | 1 |
| 2096 | GOOD SAMARITAN HOSPITAL | 1015 NW 22ND AVE | PORTLAND | OR | 97210 | 0 | | 3 |
| 3109 | GOODMAN BROS | 2745 SE 84TH | PORTLAND | OR | 97266 | 0 | | 3 |
| 1556 | GRANT EDGEL CO., INC. | 4233 NE 147TH | PORTLAND | OR | 97220 | 0 | | 1 |
| 7352 | GRAPHIC ARTS CENTER | 2000 NW WILSON AVE | PORTLAND | OR | 97209 | 2 | | 0 |
| 6841 | GRESHAM WASTEWATER TREATMENT PLANT | 20015 NE SANDY BLVD | PORTLAND | OR | 97230 | 0 | | 2 |
| 11281 | GREYHOUND LINES INC | 550 NW 6TH AVE | PORTLAND | OR | 97209 | 1 | | 0 |

{active_tanks.sql}

UNDERGROUND STORAGE TANK FACILITIES -- ACTIVE TANKS
 UPGRADED AND NOT UPGRADED TANKS FOR : ENTIRE STATE

| FACIL | | | | | | # | # |
|-------|------------------------------------|---------------------------------|----------|----|-------|--------------|------------------|
| ID | NAME | LOCATION | CITY | ST | ZIP | UPGRADE TANK | NOTUPGRADED TANK |
| 10796 | GTE-LLOYD CENTER SWITCHING SITE | 827 NE OREGON | PORTLAND | OR | 97232 | 1 | 0 |
| 11691 | GUS SOLOMON COURTHOUSE BUILDING | 620 SW MAIN STREET | PORTLAND | OR | 97205 | 0 | 1 |
| 922 | HANDY ANDY'S AUTO REPAIR | 7991 SW CAPITOL HWY | PORTLAND | OR | 97219 | 0 | 5 |
| 10025 | HANEY TRUCK LINE INC | 10505 NE 2ND | PORTLAND | OR | 97217 | 0 | 1 |
| 10919 | HANSEN BLDG | 12240 NE GLISAN | PORTLAND | OR | 97230 | 0 | 1 |
| 6145 | HANSEN STATION | 12338 NE GLISAN ST | PORTLAND | OR | 97230 | 0 | 5 |
| 2587 | HARRIS TRANSPORTATION | 11640 N LOMBARD | PORTLAND | OR | 97203 | 1 | 1 |
| 2067 | HENKELS & MCCOY, INC. | 5031 NE 148TH ST | PORTLAND | OR | 97220 | 0 | 1 |
| 5780 | HENRY CO | 2946 NE COLUMBIA BLVD | PORTLAND | OR | 97211 | 7 | 0 |
| 8606 | HERTZ | 9445 NE AIRPORT WAY | PORTLAND | OR | 97220 | 1 | 0 |
| 301 | HETTERVIG, PAUL A | 7223 SE 39TH | PORTLAND | OR | 97202 | 2 | 1 |
| 10983 | HILLSDALE TEXACO | 6361 SW CAPITAL HWY | PORTLAND | OR | 97225 | 5 | 0 |
| 8837 | HO AUTO SERVICE | 3330 SE DIVISION | PORTLAND | OR | 97202 | 0 | 4 |
| 4090 | HOFFMAN CORPORATION | 8027 NE KILLINGSWORTH | PORTLAND | OR | 97218 | 0 | 4 |
| 6765 | HOFFMAN, CARL B | 9038 N DENVER AVE | PORTLAND | OR | 97217 | 0 | 2 |
| 7059 | HOLLYWOOD EAST | 1605 NE 45TH AVE | PORTLAND | OR | 97213 | 0 | 1 |
| 9259 | HOLMAN PUMP STATION | 6311 NE 105TH | PORTLAND | OR | 97220 | 0 | 1 |
| 2244 | HOLMEN'S SHELL SERVICE | 6820 SW CANYON RD | PORTLAND | OR | 97225 | 0 | 2 |
| 4559 | HUDSON #153 | 4535 N LOMBARD | PORTLAND | OR | 97203 | 0 | 3 |
| 6549 | IMPERIAL PAINT COMPANY | 2526 NW YEON | PORTLAND | OR | 97210 | 0 | 25 |
| 6299 | INTERNATIONAL TERMINALS | 12005 N BURGARD | PORTLAND | OR | 97203 | 3 | 0 |
| 1582 | INTERSTATE HEAVY HAULING, INC. | 12986 NE WHITAKER WAY | PORTLAND | OR | 97220 | 0 | 4 |
| 5089 | INTERSTATE RENTALS INC | 5420 N INTERSTATE AVE | PORTLAND | OR | 97217 | 0 | 2 |
| 10912 | INVERNESS JAIL (MCIJ) | 11540 NE INVERNESS DR | PORTLAND | OR | 97220 | 1 | 0 |
| 4413 | INVERNESS PUMP STATION | 5001 NE 122ND AVE | PORTLAND | OR | 97230 | 0 | 4 |
| 2725 | J W PRESLEY & CO INC | 5200 NE ALBERTA ST | PORTLAND | OR | 97218 | 0 | 4 |
| 3206 | JACK ENGLE TIRE CENTER INC | 17650 SE DIVISION | PORTLAND | OR | 97236 | 1 | 0 |
| 10161 | JACKPOT FOOD MART | 10580 SE 82ND | PORTLAND | OR | 97266 | 3 | 0 |
| 10443 | JACKPOT FOOD MART | 13038 NE SANDY BLVD | PORTLAND | OR | 97230 | 3 | 0 |
| 2203 | JACKPOT FOOD MART | 1510 NE 42ND | PORTLAND | OR | 97213 | 4 | 0 |
| 2201 | JACKPOT FOOD MART | 6412 NE PORTLAND HWY | PORTLAND | OR | 97218 | 3 | 0 |
| 2207 | JACKPOT FOOD MART-TIME OIL COMPANY | 2431 NE BROADWAY | PORTLAND | OR | 97232 | 0 | 3 |
| 597 | JACKSON ARMORY | 6255 NE CORNFOT RD | PORTLAND | OR | 97218 | 0 | 2 |
| 7011 | JANTZEN BEACH MOORAGE | 1130 N JANTZEN AVE | PORTLAND | OR | 97217 | 2 | 0 |
| 6630 | JARRETT | 5829 NE UNION AVE | PORTLAND | OR | 97211 | 4 | 0 |
| 1805 | JIFFY LUBE #1004 | 8655 SW BARBUR BLVD | PORTLAND | OR | 97219 | 0 | 3 |
| 2683 | JIFFY LUBE #1007 | 19026 SE BURNSIDE | PORTLAND | OR | 97233 | 0 | 3 |
| 4034 | JIFFY LUBE #1008 | 1237 NE 82ND AVE | PORTLAND | OR | 97220 | 0 | 3 |
| 6798 | JIFFY LUBE #1010 | 5545 SW BEAVERTON-HILLSDALE HWY | PORTLAND | OR | 97225 | 0 | 4 |
| 9732 | JIFFY LUBE #483 | 9132 SE POWELL | PORTLAND | OR | 97267 | 0 | 3 |
| 654 | JIFFY LUBE #639 | 1440 SE 39TH | PORTLAND | OR | 97217 | 0 | 1 |
| 3494 | JINKZ CORP | 6215 NW ST HELENS RD | PORTLAND | OR | 97210 | 0 | 4 |
| 7515 | JOE'S BP | 5305 N LOMBARD | PORTLAND | OR | 97203 | 3 | 1 |
| 8632 | JOE'S TEXACO | 1935 N KILLINGSWORTH ST | PORTLAND | OR | 97217 | 0 | 5 |
| 3896 | JORGENS CONSTRUCTION CO., INC. | 8145 SE 6TH AVE | PORTLAND | OR | 97202 | 0 | 1 |

(active_tanks.sql)

UNDERGROUND STORAGE TANK FACILITIES -- ACTIVE TANKS
UPGRADED AND NOT UPGRADED TANKS FOR : ENTIRE STATE

| FACIL ID | NAME | LOCATION | CITY | ST | ZIP | # UPGRADE TANK | # NOTUPGRADED TANK |
|-------------|--|--------------------------|----------|----|-------|----------------------|--------------------------|
| 11674 | JUBITZ TRUCKSTOP | 33 NE MIDDLEFIELD ROAD | PORTLAND | OR | 97211 | 5 | 0 |
| 11240 | JUVENILE JUSTICE COMPLEX | 1401 NE 68TH | PORTLAND | OR | 97213 | 1 | 0 |
| 7317 | K.F. JACOBSEN & CO., INC. | 1208 N RIVER | PORTLAND | OR | 97227 | 0 | 1 |
| 3068 | KAISER-PERMANENTE - REGIONAL OFFICE | 3600 N INTERSTATE AVE | PORTLAND | OR | 97227 | 0 | 1 |
| 11319 | KBBT TRANSMITTER BUILDING | 5516 SW BARNES RD | PORTLAND | OR | 97221 | 0 | 1 |
| 10918 | KELLEY BLDG | 4747 E BURNSIDE | PORTLAND | OR | 97214 | 0 | 1 |
| 2995 | KELLY BUTTE - BUREAU OF EMERGENCY COMM | 2950 SE 103RD DR | PORTLAND | OR | 97266 | 0 | 2 |
| 10050 | KERN PARK FLORAL | 6713 SE HOLGATE | PORTLAND | OR | 97206 | 0 | 1 |
| 10648 | KGW-TV TRANSMITTER | 299 NW SKYLINE DR | PORTLAND | OR | 97210 | 0 | 1 |
| 9243 | KKCW-TRUMPER COMMUNICATIONS | 262 NW MILLER RD | PORTLAND | OR | 97229 | 0 | 1 |
| 598 | KLIEVER OMS | 10000 NE 33RD DR | PORTLAND | OR | 97211 | 0 | 2 |
| 7374 | KNAPPTON CORPORATION | 9030 NW ST HELENS RD | PORTLAND | OR | 97203 | 0 | 5 |
| 10312 | KOIN-TV TRANSMITTER SITE | 5516 SW BARNES RD | PORTLAND | OR | 97221 | 0 | 1 |
| 1572 | L & J HYDRAULICS CO. | 2150 NW 29TH | PORTLAND | OR | 97210 | 0 | 2 |
| 7720 | LAMM, TED | 8250 NE UNION AVE | PORTLAND | OR | 97211 | 3 | 0 |
| 7463 | LARSEN OIL COMPANY | 2500 NE COLUMBIA BLVD | PORTLAND | OR | 97211 | 0 | 5 |
| 4294 | LEATHERS OIL CO | 10202 NE SANDY BLVD | PORTLAND | OR | 97220 | 3 | 1 |
| 4287 | LEATHERS OIL CO | 11421 SE POWELL | PORTLAND | OR | 97266 | 3 | 0 |
| 4302 | LEATHERS OIL CO | 18145 SE DIVISION | PORTLAND | OR | 97233 | 4 | 0 |
| 4254 | LEATHERS OIL CO | 5434 SE 72ND | PORTLAND | OR | 97206 | 3 | 0 |
| 4260 | LEATHERS OIL CO #36 | 16331 SE POWELL | PORTLAND | OR | 97236 | 4 | 0 |
| 10659 | LEONARD & SONS TOWING, INC | 2104 N WILLIS BLVD | PORTLAND | OR | 97217 | 0 | 2 |
| 9819 | LEWIS BROTHERS RENTAL CO | 8000 SE STARK | PORTLAND | OR | 97215 | 0 | 1 |
| 7512 | LINNTON TEXACO | 11330 NW ST HELENS RD | PORTLAND | OR | 97231 | 5 | 0 |
| 7841 | LUONG'S TEXACO SERVICE | 7210 SE FLAVEL ST | PORTLAND | OR | 97206 | 0 | 5 |
| 7398 | M K C ENTERPRISES INC | 1828 NW RALEIGH ST | PORTLAND | OR | 97209 | 0 | 1 |
| 11524 | MAHMOOD CHEVRON | 11080 NW ST HELENS ROAD | PORTLAND | OR | 97231 | 0 | 3 |
| 8226 | MALL 205 CHEVRON CAR WASH | 10134 SE STARK ST | PORTLAND | OR | 97216 | 3 | 0 |
| 331 | MARKET TRANSPORT LTD | 110 N MARINE DR | PORTLAND | OR | 97217 | 2 | 1 |
| 5341 | MARKS CAR CLINIC, INC. | 9933 SE PINE | PORTLAND | OR | 97216 | 0 | 1 |
| 2397 | MASTER CLEANERS | 4245 SE MILWAUKIE | PORTLAND | OR | 97202 | 0 | 1 |
| 9254 | MATERIAL TEST LAB | 1405 RIVER RD | PORTLAND | OR | 97227 | 0 | 3 |
| 9861 | MAX MART & DELI | 12128 E BURNSIDE | PORTLAND | OR | 97216 | 3 | 0 |
| 5439 | MCCALL HEATING CO | 1650 NE LOMBARD | PORTLAND | OR | 97211 | 0 | 3 |
| 1427 | MCCALL HEATING CO - SE | 1935 SE POWELL BLVD | PORTLAND | OR | 97202 | 0 | 2 |
| 11625 | MCCALL OIL & TEXACO | 7550 SW GARDEN HOME ROAD | PORTLAND | OR | 97223 | 0 | 2 |
| 8494 | MCDONALD INDUSTRIES | 5241 NE 82ND AVE | PORTLAND | OR | 97220 | 0 | 1 |
| 7122 | MCWHORTER TECHNOLOGIES INC | 4155 NW YEON | PORTLAND | OR | 97210 | 0 | 15 |
| 3343 | MEINIG CROWN OIL CO. | 6469 SE 134TH | PORTLAND | OR | 97236 | 0 | 3 |
| 1628 | MESHER SUPPLY | 312 SE STARK | PORTLAND | OR | 97214 | 0 | 1 |
| 4325 | METRO'S WASHINGTON PARK ZOO | 4001 SW CANYON RD | PORTLAND | OR | 97221 | 0 | 2 |
| 9466 | MIDWAY HEATING CO., INC | 12625 SE SHERMAN | PORTLAND | OR | 97233 | 0 | 1 |
| 172 | MIKE MCCARTER'S CHEVRON | 4513 NE 102ND | PORTLAND | OR | 97220 | 3 | 0 |
| 2810 | MOBIL OIL CO | 9420 NW ST HELENS RD | PORTLAND | OR | 97231 | 0 | 1 |
| 297 | MONTAG OIL INC | 2528 SE HOLGATE BLVD | PORTLAND | OR | 97202 | 6 | 0 |

(active_tanks.sql)

UNDERGROUND STORAGE TANK FACILITIES -- ACTIVE TANKS
 UPGRADED AND NOT UPGRADED TANKS FOR : ENTIRE STATE

| FACIL ID | NAME | LOCATION | CITY | ST | ZIP | # UPGRADE TANK | # NOTUPGRADED TANK |
|-------------|-----------------------------------|--------------------------------|----------|----|-------|----------------------|--------------------------|
| 11652 | MOORE EXCAVATION | 17090 NE SAN RAFAEL | PORTLAND | OR | 97230 | 0 | 1 |
| 414 | MORELLI'S TEXACO | 3966 SE HAWTHORNE BLVD | PORTLAND | OR | 97214 | 0 | 5 |
| 8178 | MORRISON, GLEN | 1540 NE KILLINGSWORTH | PORTLAND | OR | 97217 | 0 | 2 |
| 10832 | MOTOR CARGO | 11818 MARK RD | PORTLAND | OR | 97220 | 0 | 1 |
| 9354 | MR CAR WASH | 510 SE GRAND AVE | PORTLAND | OR | 97214 | 0 | 3 |
| 4646 | MT TABOR YARD | 6437 SE DIVISION ST | PORTLAND | OR | 97206 | 3 | 0 |
| 10921 | MULTNOMAH COUNTY COURTHOUSE | 1021 SW 4TH | PORTLAND | OR | 97204 | 0 | 1 |
| 6144 | MULTNOMAH COUNTY FLEET SERVICES | 1620 SE 190TH AVE | PORTLAND | OR | 97233 | 3 | 0 |
| 1900 | MURRAY RD BP | 120 NW MURRAY RD | PORTLAND | OR | 97229 | 3 | 0 |
| 4094 | MYERS CONTAINER CORP. | 8435 NE KILLINGSWORTH | PORTLAND | OR | 97220 | 0 | 1 |
| 5911 | NATIONAL CAR RENTAL | 9225 NE AIRPORT WAY | PORTLAND | OR | 97220 | 0 | 4 |
| 10398 | NATIONAL CAR RENTAL SYSTEM INC | 7100 NE AIRPORT WAY (QTA) | PORTLAND | OR | 97220 | 0 | 1 |
| 5193 | NAVAL RESERVE READINESS CENTER | 6735 N BASIN AVE | PORTLAND | OR | 97217 | 0 | 1 |
| 2481 | NICK'S TEXACO | 12220 SE FOSTER RD | PORTLAND | OR | 97236 | 0 | 4 |
| 5499 | NORTHWEST COPPER WORKS, INC. | 1303 N RIVER ST | PORTLAND | OR | 97227 | 0 | 1 |
| 1881 | NORTHWEST RETREADERS INC. | 19004 NE SAN RAFAEL | PORTLAND | OR | 97230 | 0 | 2 |
| 7062 | NORTHWEST TOWER | 335 NW 19TH AVE | PORTLAND | OR | 97209 | 0 | 1 |
| 8669 | OAKS PARK ASSOCIATION | OAKS PARK | PORTLAND | OR | 97202 | 0 | 1 |
| 6556 | OIL CITY | 4860 SE 82ND | PORTLAND | OR | 97266 | 8 | 0 |
| 9665 | OIL WELL LUBE CENTER | 11545 NE SANDY BLVD | PORTLAND | OR | 97220 | 0 | 3 |
| 6509 | OLD OMSI BUILDING | 4015 SW CANYON RD | PORTLAND | OR | 97221 | 0 | 1 |
| 8865 | OR AIR NATIONAL GUARD | 6801 NE CORNFOT RD | PORTLAND | OR | 97218 | 0 | 2 |
| 887 | OR ST HWY 1-2B BARLOW SCHOOL | 3700 SE 92ND | PORTLAND | OR | 97266 | 0 | 1 |
| 997 | OR STATE HWY 1-2A BALDOCK | 9637 SW 35TH DR | PORTLAND | OR | 97219 | 0 | 5 |
| 946 | OR STATE HWY 1-2B N PORTLAND | 1100 N COLUMBIA BLVD | PORTLAND | OR | 97217 | 0 | 3 |
| 1076 | OR STATE HWY 1-2B E PORTLAND | 5315 NE 101ST AT MARX | PORTLAND | OR | 97220 | 0 | 2 |
| 1218 | OR STATE HWY 2-1A - SYLVAN | 2131 SW SCHOLLS FERRY | PORTLAND | OR | 97221 | 0 | 2 |
| 3143 | OREGON ASPHALTIC PAVING CO. | 1220 SE 190TH AVE | PORTLAND | OR | 97233 | 0 | 2 |
| 3140 | OREGON ASPHALTIC PAVING COMPANY | 1220 SE 190TH AVE | PORTLAND | OR | 97233 | 0 | 3 |
| 4568 | OREGON HEALTH SCIENCES UNIVERSITY | 3181 SW SAM JACKSON PARK RD | PORTLAND | OR | 97201 | 0 | 6 |
| 4743 | OREGON TRACTOR & EQUIPMENT CO INC | 6455 NE COLUMBIA BLVD | PORTLAND | OR | 97218 | 0 | 6 |
| 8545 | OVERNITE TRANSPORTATION CO | 1025 NE COLUMBIA BLVD | PORTLAND | OR | 97211 | 0 | 1 |
| 7259 | P & G PLANT CO. | 16520 SW UPPER BOONES FERRY RD | PORTLAND | OR | 97223 | 0 | 1 |
| 58 | PACIFIC CARBIDE & ALLOYS CO | 9901 N HURST AVE | PORTLAND | OR | 97217 | 0 | 1 |
| 10615 | PACIFIC GATEWAY HOSPITAL | 1345 SE HARNEY | PORTLAND | OR | 97202 | 0 | 1 |
| 9869 | PACIFIC POWER & LIGHT | 9951 SE ANKENY | PORTLAND | OR | 97216 | 1 | 0 |
| 9829 | PACIFICORP TRHSN INC | 7909 NE AIRPORT WAY | PORTLAND | OR | 97218 | 0 | 1 |
| 8093 | PARAMOUNT OIL & PAVING CO | 810 N FREMONT ST | PORTLAND | OR | 97227 | 0 | 5 |
| 10302 | PARAMOUNT PEST CONTROL | 5207 NE PORTLAND HWY | PORTLAND | OR | 97218 | 0 | 2 |
| 10409 | PARK & FLY | 6455 NE 82ND | PORTLAND | OR | 97220 | 0 | 2 |
| 7693 | PARKROSE SCHOOL DISTRICT #3 | 10636 NE PRESCOTT ST | PORTLAND | OR | 97220 | 0 | 2 |
| 1765 | PEGGY'S CLASSIC CARS INC | 3905 SE 82ND | PORTLAND | OR | 97266 | 0 | 1 |
| 5599 | PELLETROX INC | 9127 N WILBUR | PORTLAND | OR | 97217 | 2 | 0 |
| 10746 | PENDLETON WOOLEN MILLS | 220 NW BROADWAY | PORTLAND | OR | 97209 | 0 | 3 |
| 4719 | PENSKE TRUCK LEASING CO LP | 1325 NW 14TH AVE | PORTLAND | OR | 97209 | 2 | 0 |

(active_tanks.sql)

UNDERGROUND STORAGE TANK FACILITIES -- ACTIVE TANKS
UPGRADED AND NOT UPGRADED TANKS FOR : ENTIRE STATE

| FACIL ID | NAME | LOCATION | CITY | ST | ZIP | # UPGRADE TANK | # NOTUPGRADED TANK |
|-------------|--|-----------------------------|----------|----|-------|----------------------|--------------------------|
| 9966 | PENSKE TRUCK LEASING CO LP | 18900 NE SAN RAFAEL | PORTLAND | OR | 97230 | 1 | 0 |
| 3438 | PEPSI COLA BOTTLING CO. | 2505 NE PACIFIC | PORTLAND | OR | 97232 | 1 | 0 |
| 9346 | PETROMAN | 8104 NE GLISAN | PORTLAND | OR | 97213 | 3 | 0 |
| 9107 | PHAN, VAN CONG | 625 NE KILLINGSWORTH | PORTLAND | OR | 97211 | 0 | 4 |
| 4410 | PIONEER OIL | 9270 NE GLISAN | PORTLAND | OR | 97220 | 3 | 0 |
| 4763 | PLAID PANTRY #162 | 1817 SW SKYLINE BLVD | PORTLAND | OR | 97221 | 0 | 3 |
| 4766 | PLAID PANTRY #83 | 9101 N LOMBARD | PORTLAND | OR | 97203 | 0 | 4 |
| 98 | PLAINVIEW GROCERY | 11800 NW CORNELIUS PASS RD. | PORTLAND | OR | 97231 | 0 | 3 |
| 433 | PORT OF PORTLAND - TERMINAL 6 GEARLOCKER | 7201 N MARINE DR | PORTLAND | OR | 97203 | 0 | 1 |
| 396 | PORT SERVICES CO. | 6347 N MARINE DR | PORTLAND | OR | 97203 | 0 | 1 |
| 3471 | PORTLAND ADVENTIST MEDICAL CENTER | 10123 SE MARKET | PORTLAND | OR | 97216 | 0 | 4 |
| 46 | PORTLAND ADVENTIST MEDICAL CENTER | 6040 SE BELMONT | PORTLAND | OR | 97216 | 0 | 2 |
| 2233 | PORTLAND AUTO PORT, MUNICIPAL GARAGE | 1221 SW 1ST | PORTLAND | OR | 97204 | 2 | 0 |
| 9513 | PORTLAND BUILDING, THE | 1120 SW 5TH | PORTLAND | OR | 97204 | 0 | 1 |
| 9786 | PORTLAND BULK TERMINAL | TERMINAL 4 PIER 4 | PORTLAND | OR | 97283 | 1 | 0 |
| 4563 | PORTLAND COMMUNITY COLLEGE | 12000 SW 49TH AVE | PORTLAND | OR | 97219 | 2 | 0 |
| 4566 | PORTLAND COMMUNITY COLLEGE | 17705 NW SPRINGVILLE RD | PORTLAND | OR | 97229 | 4 | 3 |
| 466 | PORTLAND DEVELOPMENT COMMISSION | END OF LINCOLN ST | PORTLAND | OR | 97204 | 0 | 5 |
| 504 | PORTLAND INTERNATIONAL AIRPORT | 7000 NE AIRPORT WAY | PORTLAND | OR | 97218 | 0 | 7 |
| 4790 | PORTLAND INTERNATIONAL AIRPORT | AIRPORT | PORTLAND | OR | 97218 | 0 | 1 |
| 11741 | PORTLAND INTERNATIONAL AIRPORT-ATCT | 7106 NE AIRPORT WAY | PORTLAND | OR | 97218 | 0 | 1 |
| 11224 | PORTLAND MOTOR POOL | 6400 N CUTTER CIRCLE | PORTLAND | OR | 97217 | 0 | 1 |
| 7666 | PORTLAND PUBLIC SCHOOLS | 301 N DIXON | PORTLAND | OR | 97227 | 2 | 0 |
| 496 | PORTLAND SHIP REPAIR YARD | 5555 N CHANNEL AVE | PORTLAND | OR | 97217 | 2 | 0 |
| 1917 | POWELL CHEVRON | 5727 SE POWELL BLVD | PORTLAND | OR | 97206 | 3 | 0 |
| 6063 | POWELL DIST CO INC - DENVER AVE | 8419 N DENVER AVE | PORTLAND | OR | 97217 | 0 | 3 |
| 6040 | POWELL DISTRIB CO - JUNCTION SERVICE | 9125 N UNION AVE | PORTLAND | OR | 97217 | 0 | 5 |
| 6049 | POWELL DISTRIBUTING CO - MORRISON ST | 734 SE MORRISON | PORTLAND | OR | 97214 | 0 | 3 |
| 6061 | POWELL DISTRIBUTING CO INC - 60TH | 6021 NE PORTLAND HWY | PORTLAND | OR | 97218 | 4 | 0 |
| 9760 | POWELL SHELL | 12214 SE POWELL BLVD | PORTLAND | OR | 97236 | 3 | 0 |
| 2229 | POWELL SHOPS | 1131 SE POWELL BLVD | PORTLAND | OR | 97202 | 0 | 1 |
| 11436 | POWELL, VERNE | 7151 NE PRESCOTT | PORTLAND | OR | 97218 | 0 | 4 |
| 2336 | POWELL, VINCE O. | 226 NE GRAND | PORTLAND | OR | 97232 | 0 | 4 |
| 6028 | PROSPECT C O - 010209 | 5051 SE 71ST AVE | PORTLAND | OR | 97206 | 1 | 0 |
| 61 | PROVIDENCE MEDICAL CENTER | 4805 NE GLISAN AVE | PORTLAND | OR | 97213 | 0 | 1 |
| 8895 | RACE CENTRAL, INC | 2304 SE BELMONT | PORTLAND | OR | 97214 | 0 | 4 |
| 5173 | RADIO CAB CO | 1613 NW KEARNEY | PORTLAND | OR | 97209 | 2 | 0 |
| 9548 | RAINBOW GAS | 8036 N FESSENDEN | PORTLAND | OR | 97203 | 0 | 4 |
| 4474 | RAVEN CREAMERY | 3303 NE UNION AVE | PORTLAND | OR | 97212 | 0 | 1 |
| 8361 | RAZ TRANSPORTATION CO | 1660 SW BERTHA BLVD | PORTLAND | OR | 97219 | 0 | 1 |
| 9620 | REEDWAY MFG INC | 10446 SE HAROLD | PORTLAND | OR | 97266 | 0 | 1 |
| 3136 | REXAM GRAPHICS | 3400 N MARINE DR | PORTLAND | OR | 97217 | 0 | 3 |
| 2344 | RHONE POULENC AG COMPANY | 6200 NW ST HELENS RD | PORTLAND | OR | 97210 | 0 | 1 |
| 6142 | RIVER PATROL | 4325 NE MARINE DR | PORTLAND | OR | 97218 | 0 | 2 |
| 5556 | ROCKWOOD WATER DISTRICT | 19601 NE HALSEY | PORTLAND | OR | 97230 | 2 | 1 |

{active_tanks.sql}

UNDERGROUND STORAGE TANK FACILITIES -- ACTIVE TANKS
 UPGRADED AND NOT UPGRADED TANKS FOR : ENTIRE STATE

| FACIL ID | NAME | LOCATION | CITY | ST | ZIP | # UPGRADE TANK | # NOTUPGRADED TANK |
|-------------|---|-----------------------------|----------|----|-------|----------------------|--------------------------|
| 7183 | RODGERS MARINE ELECTRONICS | 3417 NE MARINE DR | PORTLAND | OR | 97211 | 0 | 2 |
| 5723 | ROGERS MACHINERY CO INC | 14600 SW 72ND AVE | PORTLAND | OR | 97223 | 0 | 3 |
| 3552 | RON TONKIN ACURA | 9655 SW CANYON RD | PORTLAND | OR | 97225 | 0 | 2 |
| 7945 | RON TONKIN CHEVROLET | 122 NE 122ND | PORTLAND | OR | 97220 | 0 | 1 |
| 1773 | RON TONKIN GRAN TURISMO | 203 NE 122ND AVE | PORTLAND | OR | 97230 | 0 | 2 |
| 1926 | ROSS ISLAND SAND & GRAVEL CO | 4315 SE MCLOUGHLIN BLVD | PORTLAND | OR | 97202 | 0 | 2 |
| 9351 | ROYAL TOUCH CAR WASH & GAS | 5020 SE 82ND | PORTLAND | OR | 97266 | 2 | 0 |
| 11017 | RPS, INC. | 6447 N CUTTER CIRCLE | PORTLAND | OR | 97217 | 1 | 0 |
| 3427 | RYDER TRUCK RENTAL INC | 310 N COLUMBIA BLVD | PORTLAND | OR | 97217 | 0 | 1 |
| 11359 | S & H LEASING CO | 1725 NW QUIMBY ST | PORTLAND | OR | 97209 | 0 | 1 |
| 9333 | SALVATION ARMY ADULT REHAB CENTER | 139 SE UNION | PORTLAND | OR | 97214 | 0 | 1 |
| 6621 | SANDY BLVD CARDLOCK | 11426 NE SANDY BLVD | PORTLAND | OR | 97220 | 3 | 0 |
| 9182 | SCOTT'S AUTO SALES | 2400 NE 82ND AVE | PORTLAND | OR | 97220 | 0 | 1 |
| 8265 | SDS CO. | 6712 N CUTTER CIRCLE | PORTLAND | OR | 97217 | 0 | 4 |
| 1688 | SENER TOOL SERVICE INC | 5413 NE COLUMBIA BLVD | PORTLAND | OR | 97218 | 0 | 2 |
| 9638 | SEVIER'S SERVICE | 1101 NE ALBERTA | PORTLAND | OR | 97211 | 0 | 3 |
| 10524 | SHRINERS HOSPITAL FOR CRIPPLED CHILDREN | 3101 SW SAM JACKSON PARK RD | PORTLAND | OR | 97201 | 0 | 1 |
| 10679 | SILVER EAGLE TRUCKING | 13704 NE AIRPORT WAY | PORTLAND | OR | 97230 | 0 | 1 |
| 4354 | SIMCO TEXACO | 16531 NE SANDY BLVD | PORTLAND | OR | 97230 | 0 | 7 |
| 3333 | SOUTHGATE RENTAL EQUIPMENT REPAIR SHOP | 11711 SE 82ND | PORTLAND | OR | 97266 | 0 | 1 |
| 8492 | SPACE AGE FUEL | 11214 SE POWELL BLVD | PORTLAND | OR | 97204 | 4 | 0 |
| 5057 | SPACE AGE FUEL | 12990 SE STARK | PORTLAND | OR | 97233 | 3 | 0 |
| 2175 | SPACE AGE FUEL | 16211 NE GLISAN ST | PORTLAND | OR | 97230 | 3 | 0 |
| 8379 | SPACE AGE FUEL | 5840 SE 17TH | PORTLAND | OR | 97236 | 3 | 0 |
| 649 | SPACE AGE FUEL INC | 8410 SE FOSTER RD | PORTLAND | OR | 97266 | 3 | 0 |
| 2 | SPACE AGE FUELS | 7908 NE UNION AVE | PORTLAND | OR | 97232 | 5 | 0 |
| 1001 | SPECIAL ASPHALT PRODUCTS, INC. | 3537 NW ST HELENS RD | PORTLAND | OR | 97210 | 4 | 0 |
| 3105 | STAFF JENNINGS INC | 8240 SW MACADAM AVE | PORTLAND | OR | 97219 | 2 | 0 |
| 2491 | STAR OIL CO | 4505 SE 17TH | PORTLAND | OR | 97202 | 5 | 0 |
| 2671 | STAR OIL CO. | 2357 SE 50TH | PORTLAND | OR | 97211 | 0 | 4 |
| 7854 | STAR OIL CO. | 8445 N KERBY | PORTLAND | OR | 97217 | 3 | 0 |
| 4027 | STAR- OIL CO. | 232 NE MIDDLEFIELD RD | PORTLAND | OR | 97211 | 2 | 0 |
| 3880 | STARK & NORRIS CO | 1703 NW 16TH | PORTLAND | OR | 97209 | 2 | 0 |
| 5886 | STARK STREET BP | 16150 SE STARK | PORTLAND | OR | 97233 | 3 | 0 |
| 8944 | STONE CENTER | 2603 SE GRAND | PORTLAND | OR | 97202 | 0 | 1 |
| 6835 | SULZER BINGHAM PUMPS INC | 2800 NW FRONT | PORTLAND | OR | 97210 | 0 | 4 |
| 5733 | SUNNYS MARKET | 5020 N INTERSTATE | PORTLAND | OR | 97217 | 0 | 3 |
| 8115 | SUNSET FUEL COMPANY - BURCHELL | 2944 SE POWELL BLVD | PORTLAND | OR | 97202 | 0 | 3 |
| 8111 | SUNSET FUEL COMPANY, MACADAM | 6230 SW MACADAM | PORTLAND | OR | 97201 | 4 | 0 |
| 6786 | SUNSHINE DAIRY PRODUCTS | 915 NE 21ST AVE | PORTLAND | OR | 97232 | 0 | 1 |
| 7204 | SUPERIOR TORQUE CONVERTER | 3711 SE CARUTHERS | PORTLAND | OR | 97214 | 0 | 1 |
| 6571 | SWAN ISLAND CARDLOCK | 5000 N BASIN | PORTLAND | OR | 97217 | 4 | 0 |
| 1889 | TAIT PLANT | 2611 SE 4TH AVE | PORTLAND | OR | 97214 | 0 | 1 |
| 9538 | TEUFEL NURSERY, INC | 12345 NW BARNES RD | PORTLAND | OR | 97229 | 0 | 3 |
| 7120 | TEXACO - PORTLAND SALES TERMINAL | 3800 NW ST HELENS RD | PORTLAND | OR | 97210 | 1 | 0 |

(active_tanks.sql)

UNDERGROUND STORAGE TANK FACILITIES -- ACTIVE TANKS
UPGRADED AND NOT UPGRADED TANKS FOR : ENTIRE STATE

| FACIL ID | NAME | LOCATION | CITY | ST | ZIP | # UPGRADE TANK | # NOTUPGRADED TANK |
|-------------|---|---------------------------------|----------|----|-------|----------------------|--------------------------|
| 9855 | TEXACO REFINING & MARKETING INC | 5524 SE 82ND & FOSTER | PORTLAND | OR | 97266 | 4 | 0 |
| 1377 | TEXACO SERVICE STATION | 15 NE BROADWAY | PORTLAND | OR | 97232 | 4 | 0 |
| 1357 | TEXACO SERVICE STATION | 18031 SE STARK | PORTLAND | OR | 97229 | 4 | 1 |
| 9364 | TEXACO SERVICE STATION | 2800 SW SAM JACKSON PARK RD | PORTLAND | OR | 97201 | 0 | 4 |
| 1379 | TEXACO SERVICE STATION | 3515 SE 122ND | PORTLAND | OR | 97236 | 4 | 1 |
| 1374 | TEXACO SERVICE STATION | 515 NE 82ND | PORTLAND | OR | 97222 | 4 | 0 |
| 1363 | TEXACO SERVICE STATION | 9775 SW WILSHIRE | PORTLAND | OR | 97225 | 4 | 1 |
| 851 | TEXACO STATION | 10120 SW CAPITOL HWY | PORTLAND | OR | 97219 | 4 | 1 |
| 1359 | TEXACO STATION | 10131 NE SANDY BLVD | PORTLAND | OR | 97220 | 4 | 0 |
| 5882 | TEXACO STATION | 10725 SE 82ND | PORTLAND | OR | 97266 | 4 | 0 |
| 831 | TEXACO STATION | 12155 SE FOSTER RD | PORTLAND | OR | 97266 | 4 | 1 |
| 1346 | TEXACO STATION | 12805 NW CORNELL RD | PORTLAND | OR | 97225 | 4 | 1 |
| 861 | TEXACO STATION | 13018 SE STARK | PORTLAND | OR | 97233 | 4 | 1 |
| 1365 | TEXACO STATION | 1714 NE 33RD AVE | PORTLAND | OR | 97212 | 4 | 0 |
| 1360 | TEXACO STATION | 2400 NW 185TH | PORTLAND | OR | 97229 | 4 | 0 |
| 856 | TEXACO STATION | 2450 SE 122ND | PORTLAND | OR | 97233 | 4 | 1 |
| 4881 | TEXACO STATION | 3840 SE STARK ST | PORTLAND | OR | 97214 | 4 | 0 |
| 1330 | TEXACO STATION | 4228 SE WOODSTOCK | PORTLAND | OR | 97206 | 4 | 1 |
| 859 | TEXACO STATION | 4419 SW MULTNOMAH BLVD | PORTLAND | OR | 97219 | 4 | 1 |
| 847 | TEXACO STATION | 4443 NE 82ND | PORTLAND | OR | 97220 | 4 | 1 |
| 848 | TEXACO STATION | 519 NE BROADWAY | PORTLAND | OR | 97232 | 4 | 1 |
| 854 | TEXACO STATION | 5636 NE SANDY BLVD | PORTLAND | OR | 97213 | 4 | 1 |
| 1320 | TEXACO STATION | 7433 N INTERSTATE | PORTLAND | OR | 97232 | 4 | 0 |
| 1333 | TEXACO STATION | 9218 SE DIVISION | PORTLAND | OR | 97266 | 4 | 1 |
| 8738 | THE KHALSA CORPORATION | 3435 NE UNION AVE | PORTLAND | OR | 97212 | 0 | 3 |
| 1229 | THE LITTLE STORE | 8998 SW LEAHY RD | PORTLAND | OR | 97225 | 0 | 1 |
| 10475 | THE PITTOCK BLOCK BUILDING | 921 SW WASHINGTON | PORTLAND | OR | 97204 | 0 | 1 |
| 9157 | THRIFTY CAR RENTAL | 10800 NE HOLMAN | PORTLAND | OR | 97220 | 0 | 1 |
| 810 | TIGARD BP SERVICE CO | 11440 SW PACIFIC HWY | PORTLAND | OR | 97223 | 3 | 0 |
| 2178 | TIME OIL COMPANY | 12005 N BURGARD | PORTLAND | OR | 97203 | 0 | 1 |
| 2189 | TIME SAVOR AND DELI #3074 | 5235 SW MACADAM AVE | PORTLAND | OR | 97201 | 3 | 0 |
| 1203 | TOSCO - PORTLAND TERMINAL | 5528 NW DOANE AVE | PORTLAND | OR | 97210 | 0 | 3 |
| 924 | TOSCO 0985 | 2001 N LOMBARD | PORTLAND | OR | 97217 | 0 | 3 |
| 982 | TOSCO 4398 | 515 NE 102ND | PORTLAND | OR | 97220 | 2 | 0 |
| 996 | TOSCO 4566 | 3975 SW BEAVERTON-HILLSDALE HWY | PORTLAND | OR | 97221 | 0 | 2 |
| 1010 | TOSCO 4745 | 1545 NE 181ST | PORTLAND | OR | 97230 | 3 | 0 |
| 1031 | TOSCO 5133 | 5065 SW SCHOLLS FERRY | PORTLAND | OR | 97225 | 2 | 0 |
| 1063 | TOSCO 5449 | 5322 SE 82ND | PORTLAND | OR | 97266 | 0 | 2 |
| 1065 | TOSCO 5450 | 2505 SE 39TH | PORTLAND | OR | 97202 | 0 | 2 |
| 1072 | TOSCO 5664 | 110 SW ARTHUR ST | PORTLAND | OR | 97201 | 3 | 0 |
| 1102 | TOSCO 5953 | 12205 N CENTER | PORTLAND | OR | 97217 | 1 | 3 |
| 1133 | TOSCO 6407 | 9950 N WHITAKER RD | PORTLAND | OR | 97217 | 0 | 2 |
| 1498 | TOSCO 6948 | 10120 SE WASHINGTON | PORTLAND | OR | 97215 | 0 | 3 |
| 2922 | TOYOTA MOTOR DISTRIBUTORS, U.S.A., INC. | 6111 NE 87TH AVE | PORTLAND | OR | 97220 | 0 | 1 |
| 8082 | TRAN'S AUTO SERVICE | 4810 SE BELMONT | PORTLAND | OR | 97215 | 0 | 4 |

(active_tanks.sql)

UNDERGROUND STORAGE TANK FACILITIES -- ACTIVE TANKS
 UPGRADED AND NOT UPGRADED TANKS FOR : ENTIRE STATE

| FACIL | | | | | | # | # |
|-------|--|---|----------|----|-------|--------------|------------------|
| ID | NAME | LOCATION | CITY | ST | ZIP | UPGRADE TANK | NOTUPGRADED TANK |
| 7912 | TRI-MET | 4400 SE 17TH AVE | PORTLAND | OR | 97202 | 16 | 0 |
| 7911 | TRI-MET | 9800 SE POWELL BLVD | PORTLAND | OR | 97266 | 8 | 0 |
| 9689 | TUALATIN VALLEY WATER DIST | 8185 SW SUNSET | PORTLAND | OR | 97225 | 0 | 1 |
| 9688 | TUALATIN VALLEY WATER DIST | 9500 SW INGLEWOOD ST | PORTLAND | OR | 97225 | 0 | 1 |
| 8517 | TUAN AUTO SERVICE | 1405 NE KILLINGSWORTH | PORTLAND | OR | 97211 | 0 | 2 |
| 3807 | U-HAUL CENTER OF CLACKAMAS | 11811 SE 82ND AVE | PORTLAND | OR | 97266 | 0 | 1 |
| 3805 | U-HAUL CENTER OF EASTGATE | 2121 SE 82ND AVE | PORTLAND | OR | 97215 | 0 | 3 |
| 8278 | U-HAUL CENTER OF SANDY BLVD | 7345 NE SANDY BLVD | PORTLAND | OR | 97213 | 0 | 1 |
| 3811 | U-HAUL OF POWELL BLVD | 4831 SE POWELL BLVD | PORTLAND | OR | 97206 | 0 | 1 |
| 6569 | UNION AVE CARDLOCK | 8100 NE UNION | PORTLAND | OR | 97211 | 5 | 0 |
| 9183 | UNITED SALAD CO. (GARAGE) | 939 SE ALDER | PORTLAND | OR | 97214 | 2 | 0 |
| 4215 | UNITED STATES BAKERY | 340 NE 11TH AVE | PORTLAND | OR | 97214 | 3 | 0 |
| 9730 | UNIVERSAL VENDING, INC. | 1230 NE 63RD | PORTLAND | OR | 97213 | 0 | 1 |
| 7937 | UNIVERSITY CENTER PARKING | 1851 SW 5TH AVE | PORTLAND | OR | 97201 | 0 | 3 |
| 1124 | UNOCAL 6386 | 8740 SW HALL BLVD, | PORTLAND | OR | 97223 | 0 | 1 |
| 583 | UPS | 6707 N BASIN | PORTLAND | OR | 97217 | 2 | 0 |
| 6322 | US WEST ARGYLE SOC - 010710 | 2111 NE ARGYLE | PORTLAND | OR | 97211 | 2 | 0 |
| 5419 | USPS - FLEET OPERATIONS | 918 NW PARK AVE | PORTLAND | OR | 97208 | 1 | 0 |
| 6282 | USWEST - 24TH RALEIGH SOC - 010591 | 1600 NW 24TH | PORTLAND | OR | 97210 | 0 | 2 |
| 6015 | USWEST - ALPINE C O - 010216 | 1330 NE 102ND | PORTLAND | OR | 97220 | 1 | 0 |
| 6021 | USWEST - BELMONT C O - 010211 | 1724 SE MORRISON | PORTLAND | OR | 97214 | 0 | 2 |
| 6013 | USWEST - BUTLER C O - 010217 | 2150 N LOMBARD | PORTLAND | OR | 97217 | 0 | 1 |
| 6171 | USWEST - CAP II C O - 010326 | 735 SW STARK | PORTLAND | OR | 97205 | 2 | 0 |
| 6018 | USWEST - CHERRY C O - 010215 | 2772 SW TROY ST | PORTLAND | OR | 97219 | 0 | 1 |
| 6077 | USWEST - CYPRESS C O - 010226 | 7980 SW BARNES RD | PORTLAND | OR | 97225 | 1 | 0 |
| 6355 | USWEST - MULTNOMAH OPERATIONS - 010799 | 8021 SW CAPITOL HILL RD | PORTLAND | OR | 97219 | 2 | 0 |
| 6382 | USWEST - POWELL ST SOC - 010834 | 10305 SE POWELL | PORTLAND | OR | 97202 | 0 | 1 |
| 6204 | USWEST - SENTINEL HILL - 010384 | 2010 SW BERNARD DR | PORTLAND | OR | 97201 | 1 | 0 |
| 6384 | USWEST ANKENY (010836) | 10000 SE ANKENY | PORTLAND | OR | 97216 | 1 | 0 |
| 722 | VAN'S BP SERVICE | 5520 NE MLK JR BLVD | PORTLAND | OR | 97211 | 4 | 0 |
| 1890 | VANPORT PLANT | 1835 N MARINE DR | PORTLAND | OR | 97217 | 0 | 1 |
| 474 | VEHICLE PROCESSORS INC - VPI | 10400 N LOMBARD ST | PORTLAND | OR | 97208 | 2 | 0 |
| 30 | VETERANS ADMINISTRATION MEDICAL CENTER | 3710 SW US VETERANS HOSPITAL RD | PORTLAND | OR | 97207 | 1 | 0 |
| 7939 | VIC ALFONSO CADILLAC INC | 633 NE 12 | PORTLAND | OR | 97208 | 2 | 0 |
| 9345 | WASHMAN SHELL | 2920 SE 10TH AVE | PORTLAND | OR | 97202 | 2 | 0 |
| 7653 | WAVERLY YACHT CLUB MARINA | 600 SE MARION ST | PORTLAND | OR | 97202 | 0 | 2 |
| 3009 | WAY W. LEE GENERAL CONSTRUCTION INC. | 5210 SE 26TH | PORTLAND | OR | 97202 | 0 | 3 |
| 5639 | WESTERN CONTAINER TRANSPORT INC | 1050 NE COLUMBIA BLVD - 11TH & COLU MBIA | PORTLAND | OR | 97211 | 0 | 3 |
| 431 | WESTERN TRANSPORTATION CO | 13333 N RIVERGATE BLVD | PORTLAND | OR | 97203 | 0 | 1 |
| 2125 | WESTERN TRANSPORTATION CO | 3838 NW FRONT AVE | PORTLAND | OR | 97210 | 0 | 1 |
| 5157 | WILLAMETTE NATIONAL CEMETERY | 11800 MT SCOTT BLVD | PORTLAND | OR | 97266 | 2 | 0 |
| 9904 | WOODFEATHERS INC | 8414 N VANCOUVER | PORTLAND | OR | 97211 | 0 | 1 |
| 11697 | WOODLAND PARK HOSPITAL | 10300 NE HANCOCK STREET | PORTLAND | OR | 97236 | 1 | 1 |

(active_tanks.sql)

UNDERGROUND STORAGE TANK FACILITIES -- ACTIVE TANKS
 UPGRADED AND NOT UPGRADED TANKS FOR : ENTIRE STATE

| FACIL | ID | NAME | LOCATION | CITY | ST | ZIP | # UPGRADE TANK | # NOTUPGRADED TANK |
|-------|-------|---------------------------------------|------------------------------|--------------|----|-------|----------------------|--------------------------|
| | 4475 | YELLOW FREIGHT SYSTEM INC | 10510 N VANCOUVER WAY | PORTLAND | OR | 97217 | 2 | 0 |
| | 11765 | ZWAHLEN DEVELOPMENT | 4905 SW LAURELWOOD AVENUE | PORTLAND | OR | 97225 | 0 | 2 |
| | 5217 | POST GENERAL STORE | 124800 PAULINA HWY | POST | OR | 97752 | 0 | 2 |
| | 11806 | CENTRAL OREGON IRRIGATION DISTRICT | 10851 S. POWELL BUTTE HWY | POWELL BUTTE | OR | 97753 | 0 | 0 |
| | 4401 | POWELL BUTTE COUNTRY STORE | 13673 SW HWY 126 | POWELL BUTTE | OR | 97753 | 1 | 2 |
| | 1387 | ABBOTT'S MARKET | 209 POPLAR ST | POWERS | OR | 97466 | 0 | 3 |
| | 11280 | CITY OF POWERS PUBLIC UTILITIES SHOP | END OF CEDAR | POWERS | OR | 97466 | 0 | 1 |
| | 5047 | HODGE DISTRIBUTOR INC | 2ND & POPLAR | POWERS | OR | 97466 | 0 | 2 |
| | 2791 | POWERS RANGER STATION | COUNTY RD 219 | POWERS | OR | 97466 | 2 | 0 |
| | 3150 | POWERS SERVICES | 2ND & POPLAR | POWERS | OR | 97466 | 0 | 3 |
| | 7486 | BLUE MT RANCHERS SUPPLY INC | 209 W 4TH | PRAIRIE CITY | OR | 97869 | 0 | 4 |
| | 7247 | GRANT COUNTY SCHOOL DISTRICT #4 | 740 OVERHOLT ST | PRAIRIE CITY | OR | 97869 | 0 | 1 |
| | 9970 | MT VIEW MINI MART | 211 SW FRONT ST | PRAIRIE CITY | OR | 97869 | 0 | 3 |
| | 8514 | OXBOW RANCHES | OXBOW RANCH | PRAIRIE CITY | OR | 97869 | 2 | 0 |
| | 2472 | PRAIRIE CITY TEXACO | 175 SW FRONT ST | PRAIRIE CITY | OR | 97869 | 0 | 4 |
| | 1235 | VOIGT, KELLY D & BARBARA J | 114 NE FRONT | PRAIRIE CITY | OR | 97869 | 4 | 0 |
| | 9221 | ART'S PLACE | 14749 S JUNIPER CANYON ROAD | PRINEVILLE | OR | 97754 | 3 | 0 |
| | 7905 | BOB SABINS AUTO REPAIR | 3681 NE 3RD STREET | PRINEVILLE | OR | 97754 | 0 | 4 |
| | 10480 | CARSON OIL | 400208 LAMONTA RD | PRINEVILLE | OR | 97754 | 3 | 0 |
| | 228 | CITY OF PRINEVILLE/PRINEVILLE AIRPORT | PRINEVILLE AIRPORT | PRINEVILLE | OR | 97754 | 0 | 2 |
| | 11354 | EXPRESSWAY BP | 999 N MAIN ST | PRINEVILLE | OR | 97754 | 0 | 4 |
| | 292 | KAACARD LOCK | HARWOOD & LAMONTA RD | PRINEVILLE | OR | 97754 | 0 | 3 |
| | 80 | KEYLOCK | LOWER CROOKED RIVER RD | PRINEVILLE | OR | 97754 | 0 | 3 |
| | 4288 | LEATHERS OIL CO | 801 W 3RD | PRINEVILLE | OR | 97754 | 3 | 3 |
| | 7188 | OCHOCO LUMBER COMPANY | COMBS FLAT RD | PRINEVILLE | OR | 97754 | 0 | 2 |
| | 6804 | OCHOCO SHELL | E OCHOCO HWY & COMBS FLAT RD | PRINEVILLE | OR | 97754 | 0 | 5 |
| | 8930 | OVERALL PETROLEUM CO | 480 LAMONTA RD | PRINEVILLE | OR | 97754 | 0 | 2 |
| | 10665 | PACIFIC PRIDE | GARDNER RD | PRINEVILLE | OR | 97754 | 2 | 0 |
| | 140 | PINE GROCERY | 3770 N. LAMONTA RD | PRINEVILLE | OR | 97754 | 0 | 3 |
| | 8480 | PRINEVILLE CHEVRON | 398 W 3RD ST | PRINEVILLE | OR | 97754 | 0 | 4 |
| | 6800 | THIRD STREET SHELL | 550 W 3RD ST | PRINEVILLE | OR | 97754 | 3 | 0 |
| | 6999 | TRUAX CORPORATION #75 | 612 N. MADRAS HWY | PRINEVILLE | OR | 97754 | 3 | 0 |
| | 6070 | USWEST - PRINEVILLE C O - 010234 | 365 W 2ND ST | PRINEVILLE | OR | 97754 | 1 | 0 |
| | 9610 | CASCADE GORGE PROPERTIES INC | 2651 MILL CREEK DR | PROSPECT | OR | 97536 | 0 | 2 |
| | 5673 | PROSPECT VILLAGE SERVICE CENTER | 540 MILL CREEK | PROSPECT | OR | 97536 | 0 | 2 |
| | 7999 | USDA FS - PROSPECT RANGER STATION | HWY 62 | PROSPECT | OR | 97536 | 1 | 0 |
| | 5055 | 3 RIVERS INC | 714 'B' ST | RAINIER | OR | 97048 | 0 | 1 |
| | 685 | ALSTON COUNTRY STORE | 25239 ALSTON RD | RAINIER | OR | 97048 | 0 | 4 |
| | 6109 | COOPER OIL | 75719 ROCK CREST ST | RAINIER | OR | 97048 | 3 | 0 |
| | 7002 | DICK'S MOBIL | 25220 ALSTOM RD | RAINIER | OR | 97048 | 0 | 2 |
| | 10008 | LINDBERG GROCERY & GAS | 74382 COLUMBIA RIVER HWY | RAINIER | OR | 97048 | 0 | 2 |
| | 1503 | RAINIER SHELL | 207 'B' W | RAINIER | OR | 97048 | 3 | 1 |
| | 9772 | VANNATTA BROS. | 24255 VANNATTA RD | RAINIER | OR | 97048 | 0 | 2 |
| | 1882 | ANTLER PUMP STATION | 111 SE RAILROAD BLVD | REDMOND | OR | 97756 | 0 | 1 |
| | 8910 | CARSON OIL CO | 244 E ANTLER BLVD | REDMOND | OR | 97756 | 3 | 0 |

(active_tanks.sql)

UNDERGROUND STORAGE TANK FACILITIES -- ACTIVE TANKS
 UPGRADED AND NOT UPGRADED TANKS FOR : ENTIRE STATE

| FACIL ID | NAME | LOCATION | CITY | ST | ZIP | # UPGRADE TANK | # NOTUPGRADED TANK |
|-------------|--|----------------------------|-------------|----|-------|----------------------|--------------------------|
| 11820 | CENTAL OREGON DISTRICT HOSPITAL | 1253 N CANAL BLVD | REDMOND | OR | 97756 | 0 | 2 |
| 5894 | CENTRAL OR OIL CO | 1535 W HIGHLAND | REDMOND | OR | 97756 | 0 | 3 |
| 9851 | CHET'S ELECTRIC | 1040 S 15TH | REDMOND | OR | 97756 | 0 | 1 |
| 11834 | DESCHUTES COUNTY FAIRGROUNDS | 918 SW HIGHLAND AVE | REDMOND | OR | 97756 | 0 | 1 |
| 9022 | FULL STOP | 2057 S HWY 97 | REDMOND | OR | 97756 | 0 | 2 |
| 7085 | LONE PINE QUARRY | PO BOX 728 | REDMOND | OR | 97756 | 0 | 2 |
| 9280 | OBSIDIAN MIDDLE SCHOOL | 1335 SW OBSIDIAN | REDMOND | OR | 97756 | 0 | 1 |
| 6673 | ORVAIL BUCKNER WELL DRILLING | 1686 NE NEGUS WAY | REDMOND | OR | 97756 | 0 | 2 |
| 7840 | OVERALL, BILL-ON RISBERG TRUCK LINE SITE | 135 E EVERGREEN | REDMOND | OR | 97756 | 0 | 2 |
| 11473 | PIONEER ENERGY CO - CHEVRON | 2005 S HWY 97 | REDMOND | OR | 97756 | 4 | 0 |
| 8891 | PIONEER PUP | 2310 NE HWY 97 | REDMOND | OR | 97756 | 0 | 4 |
| 2467 | PIONEER SHELL | 516 SW 5TH | REDMOND | OR | 97756 | 3 | 0 |
| 6810 | PLUM' FIERCE | 612 S 5TH ST | REDMOND | OR | 97756 | 3 | 0 |
| 4850 | REDMOND CORNER STORE CC#83 | 712 S 5TH | REDMOND | OR | 97756 | 3 | 0 |
| 10438 | REDMOND QUICKSTOP | 1846 S HWY 97 | REDMOND | OR | 97756 | 4 | 0 |
| 5329 | REDMOND TRUCK SERVICE | 1362 S 6TH | REDMOND | OR | 97756 | 0 | 5 |
| 4821 | REDMOND VORTAC | W 1/2 SEC 21 | REDMOND | OR | 97756 | 0 | 1 |
| 1884 | REDMOND, CITY OF - WATER TREATMENT PLANT | 2916 SW 31ST ST | REDMOND | OR | 97756 | 0 | 3 |
| 10852 | RON'S OIL #11 | 2337 HWY 97 | REDMOND | OR | 97756 | 3 | 0 |
| 6814 | SIXTH STREET SHELL | 109 S 6TH ST | REDMOND | OR | 97756 | 3 | 0 |
| 4849 | TEXACO FOOD MART | 539 N 6TH | REDMOND | OR | 97756 | 2 | 0 |
| 5135 | TOWNE PUMP #82 | 826 N. 5TH STREET | REDMOND | OR | 97756 | 3 | 0 |
| 7792 | US ARMY COTEF T-SITE | MCCAFFERTY RD | REDMOND | OR | 97756 | 0 | 3 |
| 6068 | US WEST (010242) | BEND BOULTERS ROAD | REDMOND | OR | 97756 | 0 | 1 |
| 11787 | US WEST REDMOND (010A03) | 313 SW 6TH STREET | REDMOND | OR | 97756 | 1 | 0 |
| 5815 | USWEST | 540 SE SISTERS AVE | REDMOND | OR | 97756 | 1 | 0 |
| 8005 | WRIGHT FORD INC | 1835 S HWY 97 | REDMOND | OR | 97756 | 0 | 2 |
| 2063 | 101 SERVICE | 985 HIGHWAY AVE | REEDSPORT | OR | 97467 | 3 | 1 |
| 9415 | BASSETT-HYLAND ENERGY CO | HWY 101 & 14TH ST | REEDSPORT | OR | 97467 | 3 | 0 |
| 10885 | CUMBERLAND DISTRIBUTING INC | 229 PORT DOCK RD | REEDSPORT | OR | 97467 | 0 | 3 |
| 9189 | MIGAS AUTOMOTIVE SERVICE | 1199 HIGHWAY AVE | REEDSPORT | OR | 97467 | 3 | 0 |
| 8125 | REEDSPORT TEXACO | 2118 HWY 101 | REEDSPORT | OR | 97467 | 4 | 0 |
| 8586 | RON'S OIL #6 | 1070 HWY 101 | REEDSPORT | OR | 97467 | 4 | 0 |
| 5679 | SAUBERT FAMILY LIMITED PARTNERSHIP | 1625 HWY 101 | REEDSPORT | OR | 97467 | 3 | 0 |
| 8468 | SMITH RIVER STORE | 16334 LOWER SMITH RIVER RD | REEDSPORT | OR | 97467 | 0 | 1 |
| 6983 | TRUAX CORPORATION #93 | 1030 HWY 101 | REEDSPORT | OR | 97467 | 3 | 0 |
| 7516 | SERVICE STATION | MT HOOD HWY | RHODOENDRON | OR | 97049 | 0 | 2 |
| 2507 | CATTLEMAN'S HARDWARE AND SUPPLY, LLC | 349 1ST STREET | RICHLAND | OR | 97870 | 0 | 3 |
| 9651 | NORTHWEST GREENTREE INC | 750 S PACIFIC HWY | RICKREALL | OR | 97371 | 0 | 1 |
| 7665 | POLK COUNTY FARMERS' COOP | 8870 RICKREALL RD | RICKREALL | OR | 97371 | 0 | 3 |
| 1425 | RICKREALL FARM SUPPLY, INC. | 130 MAIN ST | RICKREALL | OR | 97371 | 0 | 2 |
| 9093 | C & D LUMBER COMPANY | 1182 PRUNNER RD | RIDDLE | OR | 97469 | 0 | 1 |
| 4910 | GLENBROOK NICKEL COMPNY | 5093 RIDDLE BYPASS RD | RIDDLE | OR | 97469 | 0 | 1 |
| 9716 | JACK'S UNION 76 | 1ST & MAIN | RIDDLE | OR | 97469 | 0 | 4 |
| 326 | RIDDLE CHEVRON | 145 N 5TH AVE | RIDDLE | OR | 97469 | 3 | 0 |

UNDERGROUND STORAGE TANK FACILITIES -- ACTIVE TANKS
UPGRADED AND NOT UPGRADED TANKS FOR : ENTIRE STATE

| FACIL ID | NAME | LOCATION | CITY | ST | ZIP | # UPGRADE TANK | # NOTUPGRADED TANK |
|-------------|--|--------------------------------|----------------|----|-------|----------------------|--------------------------|
| 7749 | OR STATE HWY 4-11 ALKALI LAKE | 50 MILES S OF RILEY | RILEY | OR | 97758 | 0 | 1 |
| 610 | WAGON TIRE CAFE | HC 74 BOX 500 | RILEY | OR | 97758 | 0 | 3 |
| 222 | DAVE MAY SERVICE STATION | 140 N HWY 101 | ROCKAWAY | OR | 97136 | 3 | 0 |
| 5939 | ROCKAWAY BEACH, CITY OF WASTEWATER PLANT | 410 S 3RD | ROCKAWAY | OR | 97136 | 1 | 0 |
| 5941 | ROCKAWAY BEACH, CITY OF - LIFT STATION | S ANCHOR & 3RD | ROCKAWAY | OR | 97136 | 0 | 1 |
| 10006 | TWIN ROCKS FRIENDS CONFERENCE ASSN. | 18705 HWY 101N | ROCKAWAY BEACH | OR | 97136 | 0 | 1 |
| 6633 | COLVIN OIL CO DBA ROGUE RIVER ARCO | 95 PINE ST | ROGUE RIVER | OR | 97537 | 3 | 0 |
| 11810 | LARRY'S COUNTRY STORE | 7923 E EVANS CREEK ROAD | ROGUE RIVER | OR | 97537 | 2 | 0 |
| 2433 | ROGUE RIVER EXXON #9316 | 1 PINE ST | ROGUE RIVER | OR | 97537 | 3 | 0 |
| 4759 | ROGUE RIVER TEXACO | 42 DEPOT ST | ROGUE RIVER | OR | 97537 | 4 | 0 |
| 2811 | WIMER FAMILY MARKET | 8816 E EVANS CREEK RD | ROGUE RIVER | OR | 97537 | 0 | 2 |
| 6259 | ASTRO #223 | 1320 N HARVARD | ROSEBURG | OR | 97470 | 4 | 0 |
| 167 | BASSETT-HYLAND ENERGY CO - CARD SITE 2 | 4150 OLD HWY 99S | ROSEBURG | OR | 97470 | 0 | 3 |
| 761 | BP OIL SS #11253 | 334 W HARVARD - 15 | ROSEBURG | OR | 97470 | 4 | 0 |
| 3465 | BP SERVICE STATION | 1847 DIAMOND LAKE BLVD | ROSEBURG | OR | 97470 | 4 | 0 |
| 2345 | CHILDERS & PARR | 2530 NE STEPHENS | ROSEBURG | OR | 97470 | 0 | 4 |
| 5652 | CITY OF ROSEBURG AIRPORT | 2151 NW MULHOLLAND | ROSEBURG | OR | 97470 | 0 | 2 |
| 6589 | COLVIN OIL CO - ROSEBURG #1 | 346 GARDEN VALLEY RD | ROSEBURG | OR | 97470 | 0 | 4 |
| 6628 | COLVIN OIL CO - ROSEBURG #2 | 368 GARDEN VALLEY RD | ROSEBURG | OR | 97470 | 2 | 1 |
| 10759 | D R JOHNSON LUMBER COMANPANY | 2321 AVIATION DR | ROSEBURG | OR | 97470 | 0 | 1 |
| 8864 | DIXONVILLE STORE | 2046 BUCKHORN RD | ROSEBURG | OR | 97470 | 0 | 2 |
| 11525 | DOUGLAS COUNTY FARMERS COOP | 3171 NE STEPHEN STREET HWY 99E | ROSEBURG | OR | 97470 | 4 | 0 |
| 1094 | DOUGLAS COUNTY FARMERS COOP | 626 SE WASHINGTON | ROSEBURG | OR | 97470 | 4 | 0 |
| 11586 | DOUGLAS COUNTY MAINTENANCE FACILITY | HIGHWAY 99 N | ROSEBURG | OR | 97470 | 2 | 0 |
| 6708 | DOUGLAS COUNTY PUBLIC WORKS | 2586 NE DIAMOND LAKE BLVD | ROSEBURG | OR | 97470 | 5 | 0 |
| 11717 | FAST STOP MARKET | 2295 NE DIAMOND LAKE BLVD | ROSEBURG | OR | 97470 | 3 | 0 |
| 4440 | FAST STOP MARKET | 4446 OLD HWY 99S | ROSEBURG | OR | 97470 | 5 | 0 |
| 6533 | FIREBALL GAS | 345 W HARVARD | ROSEBURG | OR | 97470 | 4 | 0 |
| 6187 | FRED MEYER - ROSEBURG | 929 NW GARDEN VALLEY RD | ROSEBURG | OR | 97470 | 0 | 1 |
| 6201 | FRED MEYER - ROSEBURG CONSUMER WAREHOUSE | 740 NE GARDEN VALLEY RD | ROSEBURG | OR | 97470 | 0 | 1 |
| 1084 | GARDEN VALLEY CHEVRON | 770 GARDEN VALLEY BLVD | ROSEBURG | OR | 97470 | 0 | 3 |
| 6846 | HANSEN MOTOR COMPANY | 606 SE STEPHENS ST | ROSEBURG | OR | 97470 | 0 | 1 |
| 4422 | HARRINGTON PETROLEUM INC | 1230 W HARVARD | ROSEBURG | OR | 97470 | 3 | 0 |
| 4432 | HARRINGTON PETROLEUM INC | 1251 NW PARK ST | ROSEBURG | OR | 97470 | 0 | 4 |
| 5001 | HENDERSON BP | 1468 SE STEPHENS | ROSEBURG | OR | 97470 | 4 | 0 |
| 11796 | JG'S TEXACO | 2611 NW EDENBOWER BLVD | ROSEBURG | OR | 97470 | 3 | 0 |
| 1329 | JIM'S WINCHESTER GAS & AUTO REPAIR SVC | 5613 NE STEPHENS | ROSEBURG | OR | 97470 | 0 | 3 |
| 3674 | KELLY'S KORNER CHEVRON | 5146 OLD HWY 99S | ROSEBURG | OR | 97470 | 4 | 0 |
| 8994 | KITTELSON, KENNETH | 248 KRISTA LANE | ROSEBURG | OR | 97470 | 0 | 1 |
| 6702 | LOOKINGGLASS RURAL FIRE DISTRICT | 7173 LOOKINGGLASS | ROSEBURG | OR | 97470 | 2 | 0 |
| 147 | MCCULLUM'S TEXACO SERVICE INC | 912 SE STEPHENS ST | ROSEBURG | OR | 97470 | 4 | 0 |
| 9782 | MELROSE COUNTRY STORE | 3737 MELROSE RD | ROSEBURG | OR | 97470 | 0 | 3 |
| 11168 | MILLER, ED A | VINE ST | ROSEBURG | OR | 97470 | 0 | 1 |
| 2680 | MO ROSAS LOGGING | 3336 NE HUGHES ST | ROSEBURG | OR | 97470 | 0 | 1 |
| 4383 | NEW TRUCK STOP | DIAMOND LAKE BLVD | ROSEBURG | OR | 97470 | 0 | 8 |

(active_tanks.sql)

UNDERGROUND STORAGE TANK FACILITIES -- ACTIVE TANKS
 UPGRADED AND NOT UPGRADED TANKS FOR : ENTIRE STATE

| FACIL ID | NAME | LOCATION | CITY | ST | ZIP | # UPGRADE TANK | # NOTUPGRADED TANK |
|-------------|------------------------------------|-----------------------------|----------|----|-------|----------------------|--------------------------|
| 250 | OK'S AUTO SUPPLY INC | 1082 NE STEPHENS | ROSEBURG | OR | 97470 | 5 | 0 |
| 3382 | OR STATE FORESTRY, NW OR AREA | 1758 NE AIRPORT RD | ROSEBURG | OR | 97470 | 0 | 1 |
| 5185 | RIDGEWAY MARKET | 1800 GARDEN VALLEY RD | ROSEBURG | OR | 97470 | 0 | 4 |
| 4370 | ROSEBURG AIRPORT | 2311 AVIATION DR | ROSEBURG | OR | 97470 | 0 | 1 |
| 6725 | ROSEBURG CHEVRON | 2625 NE DIAMOND LAKE BLVD | ROSEBURG | OR | 97470 | 4 | 0 |
| 5377 | ROSEBURG PAVING CO | BEAVER STATE RD | ROSEBURG | OR | 97470 | 0 | 4 |
| 11484 | ROSEBURG URBAN SANITARY AUTHORITY | 3485 W GOEDECK RD | ROSEBURG | OR | 97470 | 0 | 3 |
| 8441 | SHELL STATION #226 | 792 GARDEN VALLEY RD | ROSEBURG | OR | 97470 | 3 | 0 |
| 8908 | SPEEDY LUBE | 1122 W HARVARD | ROSEBURG | OR | 97470 | 0 | 3 |
| 1383 | TEXACO SERVICE STATION | 468 NW GARDEN VALLEY | ROSEBURG | OR | 97470 | 4 | 1 |
| 1069 | TOSCO 5507 | 764 NW GARDEN VALLEY | ROSEBURG | OR | 97470 | 0 | 2 |
| 4450 | TRUAX CORPORATION #65 | 565 NE STEPHENS | ROSEBURG | OR | 97470 | 3 | 0 |
| 4453 | TRUAX CORPORATION #66 | 985 W HARVARD | ROSEBURG | OR | 97470 | 3 | 0 |
| 3761 | U-HAUL CENTER OF ROSEBURG | 1182 NE STEPHENS ST | ROSEBURG | OR | 97470 | 0 | 2 |
| 5654 | UMPQUA DAIRY PRODUCTS COMPANY | 333 SE SYKES | ROSEBURG | OR | 97470 | 0 | 2 |
| 596 | UPS | 4229 OLD HWY 99S | ROSEBURG | OR | 97470 | 2 | 0 |
| 6276 | USWEST - LANE MT - 010585 | NE 1/4 MILE OF S25 T27S R4W | ROSEBURG | OR | 97470 | 0 | 1 |
| 4623 | VA MEDICAL CENTER | 913 NW GARDEN VALLEY BLVD | ROSEBURG | OR | 97470 | 5 | 0 |
| 2829 | WHISTLER'S PARK MERCANTILE & CO | 14188 N UMPQUA HWY | ROSEBURG | OR | 97470 | 0 | 2 |
| 8790 | BIGG'S TEXACO, HATTENHAUER DIST CO | BIGG'S JCT | RUFUS | OR | 97065 | 3 | 1 |
| 542 | J & J MINI MART | 501 SE 1ST | RUFUS | OR | 97050 | 0 | 3 |
| 8081 | JOHN DAY DAM | RUFUS | RUFUS | OR | 97050 | 0 | 2 |
| 9712 | RUFUS ARCO | HWY 30 | RUFUS | OR | 97050 | 4 | 0 |
| 3618 | 13TH STREET CARDLOCK | 970 13TH SE | SALEM | OR | 97302 | 3 | 0 |
| 11415 | ACE AUTOMOTIVE SERVICE CENTER | 1630 INDUSTRIAL WAY NE | SALEM | OR | 97303 | 0 | 1 |
| 7664 | AG WEST SUPPLY | 5082 SALEM-DALLAS HWY NW | SALEM | OR | 97304 | 5 | 0 |
| 11344 | AKERMAN, A D | 6902 PORTLAND RD | SALEM | OR | 97309 | 0 | 1 |
| 6100 | AMPM #80 | 3820 PORTLAND RD | SALEM | OR | 97303 | 0 | 3 |
| 11095 | ARCO AM/PM #5882 | 2979 MARKET ST | SALEM | OR | 97301 | 4 | 0 |
| 11410 | ARCO AM/PM #5960 | 5401 COMMERCIAL ST SE | SALEM | OR | 97306 | 4 | 0 |
| 11420 | ARCO AM/PM SS #5957 | 4433 LANCASTER DRIVE NE | SALEM | OR | 97305 | 4 | 0 |
| 3950 | ARCO SS #4186 | 805 COMMERCIAL ST SE | SALEM | OR | 97302 | 4 | 0 |
| 3964 | ARCO SS #4231 | 4669 RIVER RD N | SALEM | OR | 97303 | 4 | 0 |
| 3963 | ARCO SS #4407 | 501 LANCASTER DR NE | SALEM | OR | 97301 | 3 | 0 |
| 3942 | ARCO SS #918 | 2955 COMMERCIAL ST SE | SALEM | OR | 97301 | 3 | 0 |
| 1852 | BARBER, MARTIN S | 592 HYLO RD SE | SALEM | OR | 97306 | 0 | 1 |
| 11340 | BATTLECREEK SEWAGE LIFT STATION | 6600 BLOCK COMMERCIAL ST SE | SALEM | OR | 97302 | 0 | 1 |
| 305 | BELLINGER BROTHERS | 210 CAPITOL NE | SALEM | OR | 97301 | 0 | 1 |
| 617 | BP KAR KLEEN | 280 PINE ST NE | SALEM | OR | 97303 | 4 | 0 |
| 7894 | BP MINI MART SS#01966 | 4592 PORTLAND RD | SALEM | OR | 97305 | 0 | 3 |
| 10889 | BP OIL #01963 | 3995 LANCASTER DR | SALEM | OR | 97305 | 3 | 0 |
| 6128 | BP SERVICE STATION #02272 | 1516 NE CAPITOL AVE | SALEM | OR | 97303 | 3 | 0 |
| 11509 | BP STATION #02765 | 2840 BROADWAY STREET NE | SALEM | OR | 97303 | 3 | 0 |
| 3703 | CAPITAL CITY COMPANIES INC | 1295 JOHNSON ST NE | SALEM | OR | 97303 | 0 | 2 |
| 1789 | CENTER ST CARDLOCK | 680 CENTER ST NE | SALEM | OR | 97301 | 4 | 0 |

(active_tanks.sql)

UNDERGROUND STORAGE TANK FACILITIES -- ACTIVE TANKS
 UPGRADED AND NOT UPGRADED TANKS FOR : ENTIRE STATE

| FACIL ID | NAME | LOCATION | CITY | ST | ZIP | # UPGRADE TANK | # NOTUPGRADED TANK |
|-------------|--|-----------------------------------|-------|----|-------|----------------------|--------------------------|
| 9302 | CENTRAL SERVICES CENTER | 3610 STATE ST | SALEM | OR | 97301 | 0 | 1 |
| 8002 | CHEMAWA SUBSTATION | 2715 TEPPER LANE NE | SALEM | OR | 97303 | 3 | 0 |
| 9369 | CHEMEKETA COMMUNITY COLLEGE | 4000 LANCASTER DR NE | SALEM | OR | 97309 | 0 | 1 |
| 1208 | CHEVRON USA INC - 93318 | 3514 COMMERCIAL SE | SALEM | OR | 97302 | 4 | 0 |
| 3222 | CORRECTIONS DIVISION RELEASE CENTER | 4005 AUMSVILLE HWY SE | SALEM | OR | 97301 | 0 | 2 |
| 8491 | 'CURT'S - #75 | 4292 LIBERTY RD SE | SALEM | OR | 97302 | 2 | 0 |
| 4436 | DALLWIG BROS BLDG SUPPLY | 8891 HUFF NE | SALEM | OR | 97305 | 0 | 1 |
| 8963 | DEL WEB CARD LOCK | 1190 INDUSTRIAL WAY NE | SALEM | OR | 97303 | 4 | 0 |
| 2380 | DELON AUTO CENTER | 686 COMMERCIAL ST NE | SALEM | OR | 97301 | 0 | 1 |
| 5513 | DELON OLDS VOLVO HONDA | 745 LIBERTY ST NE | SALEM | OR | 97301 | 0 | 2 |
| 321 | EDGEWATER AUTOMOTIVE | 1191 EDGEWATER ST NW | SALEM | OR | 97304 | 0 | 4 |
| 4827 | ERNIE'S PAYLESS | 5322 DALLAS HWY NW | SALEM | OR | 97304 | 4 | 0 |
| 429 | FAIRVIEW TRAINING CENTER | 2250 STRONG RD SE | SALEM | OR | 97302 | 0 | 1 |
| 2444 | FOREMAN'S CLEANERS | 1070 COMMERCIAL ST SE | SALEM | OR | 97302 | 0 | 2 |
| 6254 | FRED MEYER - EAST SALEM | 3740 MARKET NE | SALEM | OR | 97301 | 0 | 1 |
| 10415 | FRED'S FAIRGROUND BP | 2385 FAIRGROUND RD | SALEM | OR | 97303 | 0 | 3 |
| 3613 | FRONT ST CARDLOCK | 205 COLUMBIA ST NE | SALEM | OR | 97303 | 5 | 0 |
| 3386 | GEHRING, MARK | 3600 WALLACE RD NW | SALEM | OR | 97304 | 0 | 5 |
| 7348 | GELCO GROUTING SERVICE | 1705 SALEM-INDUSTRIAL DR NE | SALEM | OR | 97303 | 0 | 5 |
| 10758 | GTECH CORPORATION | 2757 22ND ST SE | SALEM | OR | 97302 | 0 | 1 |
| 1434 | HOME FUEL OIL CO | 1710 COMMERCIAL ST NE | SALEM | OR | 97303 | 2 | 1 |
| 679 | HOPEWELL GENERAL STORE | 22460 HOPEWELL RD | SALEM | OR | 97304 | 0 | 2 |
| 220 | I-Z PROPERTIES | 810 LANCASTER DR SE | SALEM | OR | 97301 | 5 | 0 |
| 8921 | J C JONES OIL CO | 650 15TH ST SE | SALEM | OR | 97301 | 0 | 3 |
| 2185 | JACKPOT FOOD MART | 1098 13TH ST SE | SALEM | OR | 97302 | 3 | 0 |
| 6439 | LIBERTY RD TEXACO | 3220 LIBERTY RD SE | SALEM | OR | 97302 | 3 | 0 |
| 619 | LINCOLN STORE | 5925 WALLACE RD NW | SALEM | OR | 97304 | 2 | 1 |
| 2385 | MARION CAR RENTAL CO/MARION AUTO SERVICE | 195 COMMERCIAL ST SE | SALEM | OR | 97301 | 3 | 0 |
| 8993 | MARION COUNTY CORRECTIONS | 4000 AUMSVILLE HWY | SALEM | OR | 97301 | 1 | 0 |
| 5876 | MARION COUNTY PUBLIC WORKS | 5155 SILVERTON RD NE | SALEM | OR | 97305 | 3 | 0 |
| 3627 | MARK NELSON OIL PRODUCTS INC. | 3025 INDUSTRIAL WAY NE | SALEM | OR | 97303 | 10 | 0 |
| 6438 | MARKET ST CARDLOCK | 1750 HAWTHORNE ST NE | SALEM | OR | 97303 | 4 | 0 |
| 4235 | MAXIMUM MUFFLER | 4803 PORTLAND RD NE | SALEM | OR | 97305 | 0 | 1 |
| 7112 | MAY TRUCKING CO - AIRPORT HANGAR LESSEE | 2890 25TH ST SE | SALEM | OR | 97302 | 1 | 0 |
| 5978 | MAY TRUCKING COMPANY - LESSEE | 4185 BROOKLAKE RD NE | SALEM | OR | 97305 | 0 | 8 |
| 4658 | MERRITT #2 STATION #2 | 4005 SILVERTON RD NE | SALEM | OR | 97305 | 0 | 3 |
| 3619 | MERRITT TRUAX #1 INC | 3510 RIVER RD NE | SALEM | OR | 97303 | 0 | 3 |
| 11763 | MIKE'S SEPTIC SERVICE INC | 560 GLEN CREEK ROAD NW | SALEM | OR | 97304 | 0 | 2 |
| 11664 | MINI MOTORS CLASSIC COACHWORKS | 2775 CHERRY AVENUE NE | SALEM | OR | 97303 | 0 | 1 |
| 6443 | MISSION - #78 | 2485 MISSION STREET SE | SALEM | OR | 97302 | 3 | 0 |
| 11341 | MISSION ST PUMP STATION | 821 SAGINAW ST S | SALEM | OR | 97302 | 0 | 1 |
| 11735 | MISSION STREET SHELL | 2220 SE MISSION STREET BUILDING A | SALEM | OR | 97302 | 3 | 0 |
| 7160 | N SALEM | 4180 PORTLAND RD NE | SALEM | OR | 97303 | 4 | 0 |
| 9213 | OR SCHOOL FOR THE DEAF | 999 LOCUST ST NE | SALEM | OR | 97310 | 0 | 1 |
| 7754 | OR STATE GSA | STATE & WAVERLY ST | SALEM | OR | 97301 | 0 | 1 |

(active_tanks.sql)

UNDERGROUND STORAGE TANK FACILITIES -- ACTIVE TANKS
 UPGRADED AND NOT UPGRADED TANKS FOR : ENTIRE STATE

| FACIL ID | NAME | LOCATION | CITY | ST | ZIP | # UPGRADE TANK | # NOTUPGRADED TANK |
|-------------|--------------------------------------|-----------------------------|-------|----|-------|----------------------|--------------------------|
| 10761 | OR STATE HOSPITAL | 2600 CENTER ST NE | SALEM | OR | 97310 | 0 | 5 |
| 2515 | OR STATE PENITENTIARY | 2605 STATE ST | SALEM | OR | 97301 | 0 | 2 |
| 3266 | PACIFIC PETROLEUM CORP #5558 | 102 LANCASTER DR NE | SALEM | OR | 97301 | 4 | 0 |
| 6108 | PARK & MARKET #73 | 2795 MARKET ST NE | SALEM | OR | 97301 | 2 | 0 |
| 9201 | PCP CONCRETE PUMPING INC | 3450 CHERRY AVE | SALEM | OR | 97303 | 0 | 2 |
| 2578 | PEPSI COLA BOTTLING COMPANY OF SALEM | 3011 SILVERTON RD NE | SALEM | OR | 97303 | 1 | 0 |
| 11453 | PRAEGITZER INDUSTRIES | 2874 25TH ST SE | SALEM | OR | 97302 | 0 | 1 |
| 11597 | R.B. SHELL | 2385 SALEM & DALLAS HWY NW | SALEM | OR | 97304 | 3 | 0 |
| 306 | RITCHIE CHEVRON | 1115 WALLACE RD NW | SALEM | OR | 97304 | 0 | 3 |
| 11748 | ROBERTS GENERAL STORE | 3635 SOUTH RIVER ROAD | SALEM | OR | 97302 | 0 | 2 |
| 3607 | S COMMERCIAL | 4395 COMMERCIAL ST SE | SALEM | OR | 97302 | 4 | 0 |
| 2266 | SALEM ACADEMY INC | 250 COLLEGE DR NW | SALEM | OR | 97304 | 0 | 1 |
| 2804 | SALEM AIR CENTER | 3300 SE 25TH | SALEM | OR | 97302 | 3 | 0 |
| 9159 | SALEM AREA MASS TRANSIT DISTRICT | 3140 DEL WEBB AVE NE | SALEM | OR | 97303 | 5 | 0 |
| 890 | SALEM SERVICE CENTER | 4245 KALE ST NE | SALEM | OR | 97305 | 4 | 0 |
| 4909 | SALEM, CITY OF | 1455 22ND ST SE | SALEM | OR | 97302 | 2 | 0 |
| 4914 | SALEM, CITY OF | 370 TRADE ST | SALEM | OR | 97302 | 1 | 0 |
| 2717 | SCHARFF BROTHERS | 150 CORDON RD NE | SALEM | OR | 97301 | 0 | 2 |
| 5606 | SEVEN-UP BOTTLING COMPANY | 2561 PRINGLE RD SE | SALEM | OR | 97302 | 0 | 1 |
| 11145 | SHOP 'N SWAP BUSINESS COMPLEX | 3545 PORTLAND RD NE | SALEM | OR | 97303 | 0 | 1 |
| 8202 | SKYLINE SALES INC | 2510 COMMERCIAL ST SE | SALEM | OR | 97302 | 0 | 1 |
| 11764 | SPACE AGE FUELS INC | 1080 SE LANCASTER | SALEM | OR | 97301 | 3 | 0 |
| 3606 | SQUIRREL HILL CARDLOCK | 7832 SQUIRREL HILL RD SE | SALEM | OR | 97306 | 4 | 0 |
| 7752 | STATE MOTOR POOL | 1100 AIRPORT RD SE | SALEM | OR | 97301 | 4 | 0 |
| 5774 | STATE STREET ARCO | 1720 STATE ST SE | SALEM | OR | 97301 | 0 | 2 |
| 7872 | STONE MOUNTAIN TREE FARM | 3515 HOWELL PRAIRIE | SALEM | OR | 97301 | 0 | 3 |
| 7884 | SUNNYSIDE AUTOMOTIVE & TOWING | 2484 DELANEY RD SE | SALEM | OR | 97302 | 0 | 2 |
| 1354 | TEXACO STATION | 1491 LANCASTER DR SE | SALEM | OR | 97301 | 4 | 1 |
| 1351 | TEXACO STATION | 3502 PORTLAND RD NE | SALEM | OR | 97303 | 4 | 0 |
| 2223 | TIME SAVOR - JACKPOT 3-005 | 790 LANCASTER DR SE | SALEM | OR | 97301 | 4 | 0 |
| 1030 | TOSCO 4951 | 2315 COMMERCIAL SE | SALEM | OR | 97302 | 0 | 3 |
| 1074 | TOSCO 5667 | 3883 COMMERCIAL ST SE | SALEM | OR | 97302 | 1 | 2 |
| 11458 | TOSCO NW/BP | 5095 COMMERCIAL ST SE | SALEM | OR | 97306 | 0 | 4 |
| 9084 | TRACHSEL BUICK/GMC | 660 LIBERTY NE | SALEM | OR | 97301 | 0 | 1 |
| 9358 | TRANSPORTATION CENTER | 998 HAWTHORNE AVE NE | SALEM | OR | 97301 | 0 | 3 |
| 4427 | TRUAX CORPORATION CC#34 | 4310 COMMERCIAL ST SE | SALEM | OR | 97302 | 3 | 0 |
| 4424 | TRUAX CORPORATION, #35 | 3333 LANCASTER NE | SALEM | OR | 97303 | 3 | 0 |
| 11823 | TRUAX SERVICE STATION | 4035 CYPRESS NE | SALEM | OR | 97303 | 2 | 0 |
| 3277 | U-HAUL CENTER OF SALEM | 3612 SILVERTON RD | SALEM | OR | 97303 | 0 | 1 |
| 9011 | UNITED FOODS INC - MUSHROOM DIVISION | 255 CORDON RD NE | SALEM | OR | 97301 | 0 | 4 |
| 4703 | UPS | 1685 SALEM INDUSTRIAL DR NE | SALEM | OR | 97303 | 1 | 0 |
| 681 | USA GAS | 3498 PRINGLE RD SE | SALEM | OR | 97302 | 0 | 3 |
| 6271 | USWEST - OXFORD SOC - 010557 | 1755 22ND ST SE | SALEM | OR | 97302 | 2 | 0 |
| 6053 | USWEST - PROSPECT HILL #1 - 010264 | 6.9 MILES SW OF SALEM | SALEM | OR | 97301 | 1 | 0 |
| 6217 | USWEST KEIZER (010417) | 5027 10TH AVE NE | SALEM | OR | 97303 | 1 | 0 |

(active_tanks.sql)

UNDERGROUND STORAGE TANK FACILITIES -- ACTIVE TANKS
 UPGRADED AND NOT UPGRADED TANKS FOR : ENTIRE STATE

| FACIL | | | | | | # | # |
|-------|--------------------------------------|---------------------------------------|-----------|----|-------|--------------|------------------|
| ID | NAME | LOCATION | CITY | ST | ZIP | UPGRADE TANK | NOTUPGRADED TANK |
| 5583 | VALLEY MOTOR COMPANY | 2405 COMMERCIAL ST SE | SALEM | OR | 97302 | 0 | 1 |
| 3075 | WALLING SAND & GRAVEL CO | 1502 MCGILCHRIST ST SE | SALEM | OR | 97302 | 4 | 0 |
| 2774 | WAREMART DISTRIBUTION CENTER | 3601 STATE ST | SALEM | OR | 97302 | 1 | 0 |
| 9219 | WEST SALEM SHELL | 545 WALLACE RD NW | SALEM | OR | 97304 | 4 | 0 |
| 6440 | WEST SALEM TEXACO | 585 WALLACE RD NW | SALEM | OR | 97304 | 4 | 0 |
| 9150 | ZAFFINO, BARBARA | 9305 N RIVER RD | SALEM | OR | 97303 | 0 | 2 |
| 3951 | ARCO SS #4124 | 39555 PIONEER BLVD | SANDY | OR | 97055 | 3 | 0 |
| 141 | CAIN PETROLEUM | 39191 PROCTOR BLVD | SANDY | OR | 97055 | 3 | 0 |
| 5714 | CLACKAMAS COUNTY D.T.D. | 37800 SUNSET ST | SANDY | OR | 97055 | 0 | 3 |
| 8800 | COUNTRY SQUIRE AIRPARK | 23424 SE COUNTRY SQUIRE RD | SANDY | OR | 97055 | 0 | 4 |
| 5604 | D. RAY THORNBERG CO., INC. | 36575 INDUSTRIAL WAY | SANDY | OR | 97055 | 0 | 3 |
| 4257 | LEATHERS OIL CO #50 | 39021 PROCTER BLVD | SANDY | OR | 97055 | 3 | 5 |
| 4255 | LEATHERS OIL CO. #51 | 38422 PROCTER BLVD | SANDY | OR | 97055 | 3 | 3 |
| 3014 | MARMOT PLAZA | 59650 E HWY 26 | SANDY | OR | 97055 | 1 | 0 |
| 4266 | MT HOOD REDI-MIX | 20200 SE FIRWOOD RD | SANDY | OR | 97055 | 0 | 1 |
| 6473 | PETE CARLSON CHEVROLET | 38241 PROCTOR BLVD | SANDY | OR | 97055 | 0 | 2 |
| 9879 | RAY SCHOPPERT LOGGING | 38720 SE SERBAN | SANDY | OR | 97055 | 0 | 3 |
| 9910 | SANDY CARDLOCK | 37396 RUBEN LANE | SANDY | OR | 97055 | 3 | 0 |
| 7443 | SANDY TEXACO | 39535 PROCTOR BLVD | SANDY | OR | 97055 | 3 | 0 |
| 1941 | SHORTY'S CORNER | 42600 SE HWY 26 | SANDY | OR | 97055 | 4 | 7 |
| 5681 | B & B MARKET & SUPPLY | 32284 SCAPPOOSE-VERNONIA HWY | SCAPPOOSE | OR | 97056 | 0 | 3 |
| 5252 | CHAPMAN RURAL FIRE DEPARTMENT | 27713 CHAPMAN RD | SCAPPOOSE | OR | 97056 | 0 | 1 |
| 10991 | CLARK SIGNS | 33576 SE SANTOSH | SCAPPOOSE | OR | 97056 | 0 | 1 |
| 8612 | JACKPOT FOOD MART | 51833 COLUMBIA RIVER HWY | SCAPPOOSE | OR | 97056 | 3 | 0 |
| 118 | KESSI BROS | 34616 E COLUMBIA AVE | SCAPPOOSE | OR | 97056 | 0 | 1 |
| 7400 | KOCH, DANIEL E | 23260 SCAPPOOSE-VERNONIA HWY | SCAPPOOSE | OR | 97056 | 0 | 1 |
| 3772 | LARRY'S SHELL | 52413 S COLUMBIA RIVER HWY PO BOX 396 | SCAPPOOSE | OR | 97056 | 3 | 1 |
| 4245 | LEATHERS OIL CO | 50654 COLUMBIA RIVER HWY | SCAPPOOSE | OR | 97056 | 3 | 4 |
| 9092 | ROADRUNNER GAS & GROCERY COMPANY | 52023 COLUMBIA RIVER HWY | SCAPPOOSE | OR | 97056 | 3 | 0 |
| 11661 | SCAPPOOSE # 14 | 33558 HAVLIK DRIVE | SCAPPOOSE | OR | 97056 | 2 | 0 |
| 9045 | SCAPPOOSE FIRE DISTRICT | 52751 COLUMBIA RIVER HWY | SCAPPOOSE | OR | 97056 | 0 | 2 |
| 11746 | SCAPPOSSE HIGH SCHOOL | 33700 SE HIGH SCHOOL WAY | SCAPPOOSE | OR | 97056 | 0 | 2 |
| 5322 | TRANSWESTERN HELICOPTERS, INC. | SCAPPOOSE INDUSTRIAL AIRPARK | SCAPPOOSE | OR | 97056 | 0 | 4 |
| 1772 | WAX SPECIALTIES, INC. | 34290 BROCK CANDLE DR | SCAPPOOSE | OR | 97056 | 0 | 5 |
| 8506 | CLEVENGERS CHEVRON | 38955 HWY 226 | SCIO | OR | 97374 | 2 | 0 |
| 9028 | J & K FARMS | 36932 RICHARDSON GAP | SCIO | OR | 97374 | 0 | 2 |
| 320 | SCIO AUTO PARTS | 39011 HWY 226 | SCIO | OR | 97374 | 0 | 3 |
| 1013 | CHEVRON U.S.A., INC. - 95545 | 1215 S HOLLADAY DR | SEASIDE | OR | 97138 | 4 | 0 |
| 6572 | H & S THOMPSON ENT | 1575 S HOLLADAY | SEASIDE | OR | 97138 | 4 | 0 |
| 3929 | JACKSON & SON OIL, INC. | HAMLET RT BOX 333 | SEASIDE | OR | 97138 | 0 | 3 |
| 7630 | MORGAN MART, INC. (ELDERBERRY SHELL) | ELSIE RT BOX 645 | SEASIDE | OR | 97138 | 2 | 0 |
| 8916 | RAY LYNCH SERVICE | 2080 N ROOSEVELT | SEASIDE | OR | 97138 | 0 | 3 |
| 5098 | SEASIDE | 2323 S HOLLADAY | SEASIDE | OR | 97138 | 4 | 0 |

(active_tanks.sql)

UNDERGROUND STORAGE TANK FACILITIES -- ACTIVE TANKS
UPGRADED AND NOT UPGRADED TANKS FOR : ENTIRE STATE

| FACIL ID | NAME | LOCATION | CITY | ST | ZIP | # UPGRADE TANK | # NOTUPGRADED TANK |
|-------------|--|--------------------------------|-------------|----|-------|----------------------|--------------------------|
| 1162 | SEASIDE ARCO | 231 S HOLLADAY | SEASIDE | OR | 97138 | 0 | 4 |
| 4132 | SEASIDE STOP & GO, INC. | 860 S ROOSEVELT | SEASIDE | OR | 97138 | 0 | 3 |
| 194 | SELMA SERVICE | 18430 REDWOOD HWY | SELMA | OR | 97538 | 4 | 0 |
| 3600 | SENECA GROCERY | HWY 395 & 4TH | SENECA | OR | 97873 | 0 | 2 |
| 2375 | SHADY COVE BP | 21882 HWY 62 | SHADY COVE | OR | 97539 | 4 | 0 |
| 11480 | SHADY COVE CHEVRON | 21222 HWY 62 | SHADY COVE | OR | 97539 | 0 | 4 |
| 5668 | SHADY COVE EXXON SERVICE | 21825 HWY 62 | SHADY COVE | OR | 97539 | 0 | 4 |
| 7276 | GLASER, ERNEST | 29245 SEVEN-MILE LANE | SHEDD | OR | 97377 | 0 | 2 |
| 9676 | BALLSTON STORE | 9195 DEJONG RD | SHERIDAN | OR | 97378 | 0 | 2 |
| 10639 | SHERIDAN FEDERAL CORRECTIONAL FACILITY | 27072 BALLSTON RD | SHERIDAN | OR | 97378 | 0 | 3 |
| 3610 | SHERIDAN TEXACO | 305 BRIDGE ST | SHERIDAN | OR | 97378 | 0 | 1 |
| 5551 | THE GRACE WARDALL ESTATE | 6235 HARMONY RD | SHERIDAN | OR | 97378 | 0 | 2 |
| 190 | TJ'S SUPER SERVICE | 107 W MAIN ST | SHERIDAN | OR | 97378 | 3 | 0 |
| 9657 | ALLIED SYSTEMS COMPANY | 2300 NE OREGON ST | SHERWOOD | OR | 97140 | 0 | 5 |
| 9717 | AMSTAD FARMS | 16300 SW 192ND AVE | SHERWOOD | OR | 97140 | 0 | 3 |
| 7900 | AUTO FARM & GARDEN EQUIPMENT | 21025 SW PACIFIC HWY | SHERWOOD | OR | 97140 | 0 | 1 |
| 11503 | BP #02850 | 16100 SW TUALATIN-SHERWOOD | SHERWOOD | OR | 97140 | 0 | 3 |
| 1227 | CHEVRON USA INC - 92138 | 21090 SW PACIFIC HWY | SHERWOOD | OR | 97140 | 3 | 0 |
| 9402 | CORAL CONSTRUCTION COMPANY | 10780 SW CLUTIER RD | SHERWOOD | OR | 97140 | 0 | 3 |
| 3650 | DOUG LEACH | 20588 SW LEBEAU RD | SHERWOOD | OR | 97140 | 0 | 1 |
| 11690 | FORMER SHERWOOD CANNERY | 220 SE WILLAMETTE STREET | SHERWOOD | OR | 97140 | 0 | 1 |
| 2687 | FRONTIER LEATHER CO INC | 1210 E PACIFIC ST | SHERWOOD | OR | 97140 | 0 | 1 |
| 8024 | PEARL SUBSTATION | 10014 SW RIDDER RD | SHERWOOD | OR | 97140 | 1 | 0 |
| 10214 | PRIDE DISPOSAL CO | 13980 SW TUALATIN-SHERWOOD RD | SHERWOOD | OR | 97140 | 0 | 2 |
| 1108 | SHERWOOD TEXACO | 20945 SW PACIFIC HWY | SHERWOOD | OR | 97140 | 0 | 3 |
| 10024 | SILETZ MOBIL | 214 GAITHER | SILETZ | OR | 97380 | 0 | 4 |
| 8648 | SILETZ STATION | 315 GAITHER | SILETZ | OR | 97380 | 0 | 3 |
| 7369 | HIGH DESERT CHEVRON | HWY 31 | SILVER LAKE | OR | 97638 | 0 | 3 |
| 3612 | CLARENCE'S TEXACO | 621 N WATER ST | SILVERTON | OR | 97381 | 4 | 0 |
| 8368 | DUNMIRE BP | 604 MCCLAIN ST | SILVERTON | OR | 97381 | 0 | 3 |
| 6823 | GOLDEN VALLEY FARMS | 7385 HOWELL PRAIRIE RD NE | SILVERTON | OR | 97381 | 0 | 2 |
| 7029 | GOSCHIE FARMS INC | 7365 MERIDIAN RD NE | SILVERTON | OR | 97381 | 2 | 0 |
| 11694 | HECTOR PEREZ | 5957 MOUNT ANGEL | SILVERTON | OR | 97381 | 0 | 3 |
| 3026 | IOKA FARMS INC | 13512 DOERFLER RD SE | SILVERTON | OR | 97381 | 0 | 2 |
| 2492 | J B INSTANT LAWN INC | 5289 BLUEGRASS LANE NE | SILVERTON | OR | 97381 | 4 | 0 |
| 263 | PRATUN CO-OP WAREHOUSE | 8833 SILVERTON RD NE | SILVERTON | OR | 97381 | 0 | 4 |
| 11727 | SCHMITZ TIMBER MANAGEMENT | 302 FOSSHOLM STREET | SILVERTON | OR | 97381 | 0 | 1 |
| 5867 | SILVERTON DISTRICT SHOP | 4598 CASCADE HWY NE | SILVERTON | OR | 97381 | 2 | 0 |
| 5797 | STADELI PUMP | 1205 N 2ND ST | SILVERTON | OR | 97381 | 0 | 2 |
| 2781 | TNT MARKET | 700 MCCLAIN ST | SILVERTON | OR | 97381 | 3 | 0 |
| 11714 | WILCO FARMERS - SILVERTON | 737 MCCLAIN STREET | SILVERTON | OR | 97381 | 4 | 0 |
| 9799 | CAMP TAMARACK | DARK LAKE | SISTERS | OR | 97759 | 0 | 1 |
| 2384 | LAZY 'Z' RANCH | HWY 20 - 3/4 MILE S OF SISTERS | SISTERS | OR | 97759 | 0 | 2 |
| 11528 | SISTER'S PUMPHOUSE AND COUNTRY STORE | 430 E CASCADE | SISTERS | OR | 97759 | 3 | 0 |
| 8088 | SISTERS BP | THREEWIND SHOPPING CENTER | SISTERS | OR | 97759 | 0 | 2 |

(active_tanks.sql)

UNDERGROUND STORAGE TANK FACILITIES -- ACTIVE TANKS
UPGRADED AND NOT UPGRADED TANKS FOR : ENTIRE STATE

| FACIL ID | NAME | LOCATION | CITY | ST | ZIP | # | |
|-------------|-----------------------------------|----------------------------------|---------------|----|-------|-----------------|---------------------|
| | | | | | | UPGRADE TANK | NOTUPGRADED TANK |
| 1059 | SISTERS CHEVRON | 462 CASCADE | SISTERS | OR | 97759 | 0 | 4 |
| 808 | SISTERS OIL CO | FIR & CASCADE ST | SISTERS | OR | 97759 | 4 | 0 |
| 5332 | SPACE AGE FUEL, INC. | 530 CASCADE | SISTERS | OR | 97759 | 3 | 0 |
| 5807 | USWEST COMMUNICATIONS | 305 E HOOD | SISTERS | OR | 97759 | 1 | 0 |
| 10242 | HAMILTON, JO ANN | 44562 HWY 101 | SIXES | OR | 97476 | 0 | 1 |
| 11772 | RONS OIL #18 | 808 MAIN STREET | SPRINGFIELD | OR | 97477 | 2 | 0 |
| 1209 | WHISPERING PINES MARKET | 23529 SPRAGUE RIVER | SPRAGUE RIVER | OR | 97639 | 0 | 3 |
| 1591 | LONE ELK MARKET | 800 WILLOW ST | SPRAY | OR | 97874 | 2 | 0 |
| 11708 | ODOT SPRAY # 2 | HIGHWAY 19 M.P. 93.7, PO BOX 210 | SPRAY | OR | 97874 | 0 | 2 |
| 9938 | SPRAY SCHOOL | NEXT TO POST OFFICE | SPRAY | OR | 97874 | 0 | 1 |
| 4765 | AAMCO TRANSMISSION | 3990 MAIN ST | SPRINGFIELD | OR | 97478 | 0 | 1 |
| 10675 | ARCO AM/FM SS #5799 | 3521 GATEWAY ST | SPRINGFIELD | OR | 97477 | 4 | 0 |
| 8737 | ARCO SS #5294 | 4202 MAIN ST | SPRINGFIELD | OR | 97478 | 0 | 3 |
| 8276 | BEALL TRANSPORT EQUIPMENT CO | 3601 OLYMPIC ST | SPRINGFIELD | OR | 97477 | 0 | 2 |
| 1958 | BENNY BARTEL CO | 450 SHELLEY ST | SPRINGFIELD | OR | 97477 | 1 | 0 |
| 11618 | BOBS TEXACO STARMART | 4095 MAIN STREET | SPRINGFIELD | OR | 97478 | 3 | 0 |
| 791 | BP OIL SITE #11016 | 5720 E MAIN ST & 57TH | SPRINGFIELD | OR | 97477 | 0 | 3 |
| 1053 | CHEVRON USA INC - 97529 | 1111 MOHAWK BLVD | SPRINGFIELD | OR | 97477 | 0 | 4 |
| 2187 | CHRISTIAN TRUCKING CO INC | 85019 SPRINGFIELD-CRESWELL HWY | SPRINGFIELD | OR | 97477 | 0 | 4 |
| 11388 | EUGENE FARMERS CO-OP | 1616 N 30TH ST | SPRINGFIELD | OR | 97478 | 3 | 0 |
| 9471 | GARY BURNETT EARTHMOVING | 3505 COMMERCIAL AVE | SPRINGFIELD | OR | 97477 | 0 | 2 |
| 8999 | JOE BALATY | 109 S 14TH ST | SPRINGFIELD | OR | 97477 | 0 | 1 |
| 8877 | JOHNS GAS & GROCERIES | 5390 MAIN ST | SPRINGFIELD | OR | 97478 | 0 | 4 |
| 6052 | LEONARD D WING JR | 38477 MCKENZIE HWY | SPRINGFIELD | OR | 97478 | 0 | 3 |
| 11043 | MCKENZIE - WILLAMETTE HOSPITAL | 1460 'G' ST | SPRINGFIELD | OR | 97477 | 1 | 0 |
| 872 | OR STATE HWY 3-5 SPRINGFIELD | 3620 GATEWAY | SPRINGFIELD | OR | 97477 | 0 | 2 |
| 446 | PACIFIC PETROLEUM #5563 | 1795 N 5TH | SPRINGFIELD | OR | 97477 | 0 | 2 |
| 2652 | ROSBORO TRUCK SHOP | 170 S 21ST | SPRINGFIELD | OR | 97477 | 3 | 0 |
| 6445 | SPRINGFIELD #83 | 4124 MAIN ST | SPRINGFIELD | OR | 97477 | 5 | 0 |
| 2750 | SPRINGFIELD QUARRY ROCK PRODUCTS | 800 S 18TH | SPRINGFIELD | OR | 97477 | 0 | 7 |
| 9901 | STAFEK & SON TRUCKING INC | 3895 COMMERCIAL | SPRINGFIELD | OR | 97478 | 1 | 0 |
| 2036 | STATON CONSTRUCTION INC | 89217 MARCOLA ROAD | SPRINGFIELD | OR | 97478 | 0 | 3 |
| 1392 | TEXACO SERVICE STATION | 1376 MOHAWK BLVD | SPRINGFIELD | OR | 97477 | 4 | 1 |
| 8133 | TEXACO STATION | 2303 OLYMPIC | SPRINGFIELD | OR | 97477 | 4 | 0 |
| 8134 | TEXACO STATION | 5737 MAIN ST | SPRINGFIELD | OR | 97478 | 4 | 0 |
| 9886 | THOMPSON, DON W - #91321 | 3375 GATEWAY ST | SPRINGFIELD | OR | 97477 | 0 | 3 |
| 3158 | TOSCO 5557 | 3520 GATEWAY | SPRINGFIELD | OR | 97477 | 4 | 4 |
| 10840 | UPS | 3520 OLYMPIC | SPRINGFIELD | OR | 97478 | 1 | 0 |
| 5912 | USWEST - SPRINGFIELD C O - 010049 | 1613 E MAIN ST | SPRINGFIELD | OR | 97477 | 0 | 1 |
| 8234 | WEYERHAEUSER COMPANY | 785 N 42ND ST | SPRINGFIELD | OR | 97477 | 1 | 0 |
| 6195 | BILL'S KWIK MART | 373 S COLUMBIA HWY | ST HELENS | OR | 97051 | 0 | 4 |
| 7577 | BP MOBILE ONE STOP | 745 S HWY 30 | ST HELENS | OR | 97051 | 4 | 4 |
| 6713 | COLUMBIA COUNTY ROAD DEPT | 1004 OREGON ST | ST HELENS | OR | 97051 | 0 | 4 |
| 5697 | FRANO'S CARDLOCK | 325 N HWY 30 | ST HELENS | OR | 97051 | 0 | 2 |
| 9850 | HANEY'S GROCERY | 1050 OLD PORTLAND RD | ST HELENS | OR | 97051 | 0 | 2 |

(active_tanks.sql)

UNDERGROUND STORAGE TANK FACILITIES -- ACTIVE TANKS
 UPGRADED AND NOT UPGRADED TANKS FOR : ENTIRE STATE

| FACIL | | | | | | | # | # |
|-------|--|------------------------------------|--------------|----|-------|--------------|------------------|------|
| ID | NAME | LOCATION | CITY | ST | ZIP | UPGRADE TANK | NOTUPGRADED TANK | TANK |
| 5471 | PACIFIC WESTERN FOREST INDUSTRIES INC | 58144 OLD PORTLAND RD | ST HELENS | OR | 97051 | 0 | | 1 |
| 1355 | ST HELENS CHEVRON | 115 N HWY 30 | ST HELENS | OR | 97051 | 3 | | 0 |
| 6207 | USWEST - ST HELENS C O - 010389 | 197 S 14TH | ST HELENS | OR | 97051 | 1 | | 0 |
| 2120 | A & R SPADA FARMS | 7251 ST PAUL HWY NE | ST PAUL | OR | 97137 | 3 | | 0 |
| 4608 | COLEMAN RANCH INC | 4499 MAHONY RD | ST PAUL | OR | 97137 | 0 | | 2 |
| 10085 | OTT, KASPER | 3568 BLANCHET | ST PAUL | OR | 97137 | 0 | | 1 |
| 9391 | RICHARDSON, HELEN | 18111 RIVER RD NE | ST PAUL | OR | 97137 | 0 | | 1 |
| 1577 | SCHNEIDER EQUIPMENT INC | 21881 RIVER RD NE | ST PAUL | OR | 97137 | 0 | | 2 |
| 11687 | ST PAUL MARKET | 4171 BLANCHET AVENUE | ST PAUL | OR | 97137 | 2 | | 0 |
| 5696 | GTE - STAFFORD CENTRAL OFFICE (5510-B1A) | 22555 SW STAFFORD RD | STAFFORD | OR | | 1 | | 0 |
| 3040 | MIKAMI BROTHERS | DESPAIN GULCH RD | STANFIELD | OR | 97875 | 0 | | 3 |
| 3042 | MILLS MINT FARM INC | 77356 N. LOOP ROAD | STANFIELD | OR | 97875 | 0 | | 2 |
| 11610 | PILOT TRAVEL CENTER 390 | 372 HIGHWAY 395 | STANFIELD | OR | 97875 | 5 | | 0 |
| 10326 | SHIRLEY, GERALDINE | RT 1 BOX 157 | STANFIELD | OR | 97875 | 0 | | 1 |
| 6526 | STANFIELD BONOCO | 310 S MAIN ST | STANFIELD | OR | 97875 | 0 | | 3 |
| 2209 | TIME OIL COMPANY | MAIN & HARDING | STANFIELD | OR | 97875 | 4 | | 0 |
| 153 | DON'S EXXON 383 | 110 E WASHINGTON ST | STAYTON | OR | 97383 | 0 | | 7 |
| 1366 | MARK NELSON OIL PRODUCTS, INC. CARDLOCK | 2010 W WASHINGTON ST | STAYTON | OR | 97383 | 0 | | 7 |
| 3604 | MORGAN, VERNON R. | 11657 TOWERS RD SE | STAYTON | OR | 97383 | 0 | | 1 |
| 9200 | RANDY'S SERVICE CENTER | 333 N 1ST AVE | STAYTON | OR | 97383 | 0 | | 3 |
| 3706 | STAYTON BP | 820 N 1ST ST | STAYTON | OR | 97383 | 0 | | 3 |
| 3609 | STAYTON TEXACO | 789 N 3RD AVE | STAYTON | OR | 97383 | 5 | | 0 |
| 11583 | WILCO FARMERS STAYTON #2 | 1395 1ST AVENUE | STAYTON | OR | 97383 | 5 | | 0 |
| 9754 | FAST STOP GAS/BP | 104 W STARR | SUBLIMITY | OR | 97385 | 0 | | 3 |
| 2508 | SILVER MOUNTAIN CHRISTMAS TREES | 4672 DRIFT CREEK RD SE | SUBLIMITY | OR | 97385 | 0 | | 1 |
| 10647 | COVERED BRIDGE BP | 241 SUNNY VALLEY LOOP | SUNNY VALLEY | OR | 97497 | 0 | | 3 |
| 249 | SUNRIVER CHEVRON AND SUNRIVER AIRPORT | SUNRIVER AIRPORT | SUNRIVER | OR | 97702 | 0 | | 5 |
| 8726 | SUNRIVER MARKETPLACE | 18160 COTTONWOOD RD | SUNRIVER | OR | 97707 | 4 | | 0 |
| 11667 | SUNRIVER SHELL | 56896 VENTURE LANE | SUNRIVER | OR | 97707 | 0 | | 4 |
| 1853 | USDA BEND DIST., SNOW CREEK | SNOW CREEK - SEC 10 T.20S R.8E W M | SUNRIVER | OR | 97707 | 1 | | 0 |
| 770 | ASTRO #224 | 138 HUTCHINS | SUTHERLIN | OR | 97479 | 1 | | 3 |
| 11351 | BARNES FUEL OIL | 181 HUTCHINS AVE | SUTHERLIN | OR | 97479 | 0 | | 1 |
| 8634 | BARNES FUEL OIL | 281 S STATE ST | SUTHERLIN | OR | 97479 | 5 | | 2 |
| 1119 | CHEVRON USA INC - 94272 | 1484 W CENTRAL | SUTHERLIN | OR | 97479 | 0 | | 4 |
| 6703 | DOUGLAS COUNTY SHOP - SUTHERLIN #4 | 704 S COMSTOCK | SUTHERLIN | OR | 97479 | 2 | | 0 |
| 5270 | M & P AUTO SERVICE | 421 W CENTRAL | SUTHERLIN | OR | 97479 | 0 | | 1 |
| 206 | NONPARIEL STORE | 8651 NONPARIEL RD | SUTHERLIN | OR | 97479 | 0 | | 2 |
| 311 | ROADRUNNER GAS/COYOTE MARKET | 865 W CENTRAL | SUTHERLIN | OR | 97479 | 4 | | 0 |
| 11370 | RON'S OIL #14 | 565 W CENTRAL | SUTHERLIN | OR | 97479 | 2 | | 0 |
| 1258 | SMALLEY DIESEL CENTER | 1625 W DUKE RD | SUTHERLIN | OR | 97479 | 0 | | 2 |
| 4428 | SUTHERLIN TEXACO | 1436 W CENTRAL | SUTHERLIN | OR | 97479 | 4 | | 0 |
| 9371 | SUTHERLIN, CITY OF - PUMP STATION | EVERETT ST | SUTHERLIN | OR | 97479 | 0 | | 1 |
| 9370 | SUTHERLIN, CITY OF - WASTEWATER | HWY 138 & 10-A | SUTHERLIN | OR | 97479 | 0 | | 1 |
| 999 | TOSCO 4574 | 1453 W CENTRAL | SUTHERLIN | OR | 97479 | 0 | | 2 |
| 3744 | TUBBY'S | RT 2 BOX 610 | SVENSEN | OR | 97103 | 3 | | 0 |

UNDERGROUND STORAGE TANK FACILITIES -- ACTIVE TANKS
 UPGRADED AND NOT UPGRADED TANKS FOR : ENTIRE STATE

| FACIL | ID | NAME | LOCATION | CITY | ST | ZIP | # UPGRADE TANK | # NOTUPGRADED TANK |
|-------|-------|--------------------------------|-----------------------------|------------|----|-------|----------------|--------------------|
| | 5768 | BILL VAN VALIN CHEVRON | 1762 MAIN | SWEET HOME | OR | 97386 | 0 | 5 |
| | 5259 | CASCADE TIMBER CONSULTING INC | 3210 HWY 20 | SWEET HOME | OR | 97386 | 0 | 3 |
| | 2057 | CRAIG OIL INC | 4420 HWY 20 | SWEET HOME | OR | 97386 | 0 | 1 |
| | 8204 | KIRBY'S QUICK SERVICE | 1801 MAIN ST | SWEET HOME | OR | 97386 | 0 | 5 |
| | 11285 | RON'S OIL #12 | 23RD & MAIN | SWEET HOME | OR | 97386 | 2 | 0 |
| | 7065 | TIMEOUT FOOD STOP | 1810 MAIN ST | SWEET HOME | OR | 97386 | 5 | 0 |
| | 6951 | TRUAX CORPORATION #42 | 890 MAIN ST | SWEET HOME | OR | 97386 | 4 | 0 |
| | 9196 | USA MINI MART #1 | 1306 MAIN ST | SWEET HOME | OR | 97386 | 3 | 0 |
| | 4342 | TIDE MARKET | 12373 HWY 36 | SWISSHOME | OR | 97480 | 0 | 3 |
| | 11421 | ARCO AM/PM - SA #5959 | I5 & W VALLEY VIEW | TALENT | OR | 97540 | 4 | 0 |
| | 4234 | TALENT GAS-4-LESS #9400 | 21 TALENT AVE | TALENT | OR | 97540 | 3 | 0 |
| | 8926 | TALENT MAIN STREET MARKET | 102 TALENT AVE | TALENT | OR | 97540 | 0 | 2 |
| | 7639 | CENEX SUPPLY & MARKETING | 33685 HWY 99 | TANGENT | OR | 97389 | 0 | 6 |
| | 1191 | LINN COUNTY TRACTOR | 33965 HWY 99E | TANGENT | OR | 97389 | 0 | 1 |
| | 9309 | MID VALLEY FARMS INC | 31915 SEVEN-MILE LANE | TANGENT | OR | 97389 | 2 | 0 |
| | 2664 | OPERATIONS | 32260 HWY 34 | TANGENT | OR | 97389 | 0 | 2 |
| | 7682 | TJ & M INC. | 9587 HWY 42 | TENMILE | OR | 97481 | 0 | 3 |
| | 1664 | DESCHUTES VALLEY EQUIPMENT INC | 710 'F' ST | TERREBONNE | OR | 97760 | 0 | 1 |
| | 1239 | TERREBONNE MARKET, INC. | 8150 HWY 97N | TERREBONNE | OR | 97760 | 2 | 0 |
| | 1541 | ASTRO #261 | 2914 W 6TH | THE DALLES | OR | 97058 | 3 | 0 |
| | 2796 | ASTRO/EXXON #264 | 2100 W 6TH | THE DALLES | OR | 97058 | 3 | 0 |
| | 170 | BP TRUCK STOP | 1206 W 2ND | THE DALLES | OR | 97058 | 0 | 4 |
| | 439 | CFN CARDLOCK | 1025 W 8TH PL | THE DALLES | OR | 97058 | 0 | 2 |
| | 8560 | DOWNTOWN CHEVRON | 206 W 3RD ST | THE DALLES | OR | 97058 | 3 | 0 |
| | 8744 | DOWNTOWN TEXACO | 3RD & LINCOLN | THE DALLES | OR | 97058 | 0 | 4 |
| | 6169 | FRED MEYER - THE DALLES | 1215 W 6TH ST | THE DALLES | OR | 97058 | 0 | 1 |
| | 1499 | GDC INC | 2702 E 2ND | THE DALLES | OR | 97058 | 0 | 3 |
| | 10982 | JACK'S MINI MARKET #2 | 3213 NE BRET CLODFELTER WAY | THE DALLES | OR | 97058 | 3 | 0 |
| | 3060 | MID-COLUMBIA MEDICAL CENTER | 1700 E 19TH STREET | THE DALLES | OR | 97058 | 0 | 1 |
| | 1824 | RINGERS TEXACO | 353 & HWY 197E | THE DALLES | OR | 97058 | 3 | 0 |
| | 1679 | SHORTY'S ELECTRIC | 1102 W 2ND ST | THE DALLES | OR | 97058 | 0 | 1 |
| | 1189 | STEVE'S CHEVRON | 1700 WEST SIXTH | THE DALLES | OR | 97058 | 0 | 4 |
| | 6405 | SUNNY 1 SERVICE | 1200 KELLY | THE DALLES | OR | 97058 | 0 | 4 |
| | 11507 | THE DALLES BP STATION | 801 E 3RD | THE DALLES | OR | 97058 | 2 | 0 |
| | 8080 | THE DALLES DAM | PO BOX 564 | THE DALLES | OR | 97058 | 0 | 2 |
| | 11831 | THE DALLES IRRIGATION DISTRICT | 3503 OLNEY ROAD | THE DALLES | OR | 97058 | 0 | 1 |
| | 11115 | THE DALLES POTW | E 1ST & LAUGHLIN | THE DALLES | OR | 97058 | 1 | 0 |
| | 3678 | THOMAS MOTORS, INC. | 523 E 3RD ST | THE DALLES | OR | 97058 | 1 | 0 |
| | 10841 | UPS | 1515 W 1ST | THE DALLES | OR | 97058 | 0 | 1 |
| | 9990 | WASCO COUNTY ROAD DEPT | 2705 E SECOND STREET | THE DALLES | OR | 97058 | 2 | 0 |
| | 8414 | WEST SECOND FOOD MART | 1433 W 2ND STREET | THE DALLES | OR | 97058 | 0 | 4 |
| | 1497 | WESTSIDE TEXACO | 3902 W 6TH | THE DALLES | OR | 97058 | 4 | 0 |
| | 3972 | ARCO SS #1175 | 15300 SW ROYALTY PARKWAY | TIGARD | OR | 97223 | 4 | 0 |
| | 3987 | ARCO SS #4465 | 7220 SW HAZEL FERN RD | TIGARD | OR | 97223 | 5 | 0 |
| | 2895 | ARTEK INDUSTRIES INC | 7350 SW LANDMARK LANE | TIGARD | OR | 97224 | 0 | 4 |

(active_tanks.sql)

UNDERGROUND STORAGE TANK FACILITIES -- ACTIVE TANKS
 UPGRADED AND NOT UPGRADED TANKS FOR : ENTIRE STATE

| FACIL ID | NAME | LOCATION | CITY | ST | ZIP | # UPGRADE TANK | # NOTUPGRADED TANK |
|-------------|--|----------------------------------|-----------|----|-------|----------------------|--------------------------|
| 6176 | ASTRO #225 | 12885 SW PACIFIC HWY | TIGARD | OR | 97223 | 4 | 0 |
| 743 | BP OIL SITE #11038 | 12825 SW PACIFIC HWY 99 - WALNUT | TIGARD | OR | 97223 | 0 | 3 |
| 744 | BP OIL SITE #11042 | 10775 SW GREENBURG RD | TIGARD | OR | 97223 | 0 | 3 |
| 10981 | CARMEN & 72ND AVE CARDLOCK | 15055 SW 72ND AVE | TIGARD | OR | 97224 | 4 | 0 |
| 492 | CHEVRON USA INC #98209 | 11747 SW PACIFIC HWY | TIGARD | OR | 97223 | 4 | 0 |
| 10652 | CITY OF TIGARD WATER DEPARTMENT | 11910 SW GAARDE ST | TIGARD | OR | 97223 | 0 | 1 |
| 8342 | CITY OF TIGARD WATER DEPARTMENT | 14255 HIGH TOR DR | TIGARD | OR | 97223 | 0 | 1 |
| 10653 | CITY OF TIGARD WATER DEPARTMENT | 8777 SW BURNHAM ST | TIGARD | OR | 97223 | 3 | 0 |
| 6173 | FRED MEYER - TIGARD | 11565 SW PACIFIC HWY | TIGARD | OR | 97223 | 0 | 1 |
| 5699 | GTE - TIGARD SUPPORT CENTER (5530-B01) | 8838 SW BURNHAM | TIGARD | OR | 97223 | 1 | 0 |
| 5619 | GTE - WASHINGTON SQUARE RSU (5465-B01) | 11000 SW CASCADE AVE | TIGARD | OR | 97223 | 1 | 0 |
| 11080 | GTE BULL MOUNTAIN CENTRAL OFFICE | 13900 SCHOLLS FERRY RD | TIGARD | OR | 97223 | 1 | 0 |
| 2372 | HOFFARBER PROPERTIES | 11900 SW PACIFIC HWY | TIGARD | OR | 97223 | 0 | 3 |
| 5231 | HYSTER SALES COMPANY | 7000 SW SANDBURG ST | TIGARD | OR | 97223 | 6 | 0 |
| 2167 | JACKPOT FOOD MART-TIME OIL COMPANY | 15900 UPPER BOONES FERRY RD | TIGARD | OR | 97223 | 3 | 0 |
| 9811 | KEY SERVICES CORP | 11308 SW 68TH PARKWAY | TIGARD | OR | 97223 | 0 | 1 |
| 105 | KNEZ BUILDING MATERIAL CO. | 8185 SW HUNZIKER | TIGARD | OR | 97223 | 3 | 0 |
| 5289 | MAYFLOWER MOVING & STORAGE | 10685 SW GREENBURG RD | TIGARD | OR | 97223 | 0 | 2 |
| 5211 | MELLOW TRUCK EXP CO | PO BOX 23725 | TIGARD | OR | 97223 | 0 | 4 |
| 11339 | OREGON SURGERY CENTER | 9200 SW OLESON RD | TIGARD | OR | 97223 | 0 | 1 |
| 3429 | SCHNEIDER NATIONAL | 18045 SW LOWER BOONES FERRY RD | TIGARD | OR | 97223 | 0 | 2 |
| 5684 | SETNIKER AUTO SERVICE CENTER | 13320 SW PACIFIC HWY | TIGARD | OR | 97223 | 0 | 1 |
| 5457 | SNYDER ROOFING SHT. MTL., INC. | 12650 SW HALL BLVD | TIGARD | OR | 97223 | 0 | 2 |
| 9783 | STEVENS MARINE, INC. | 9180 SW BURNHAM ST | TIGARD | OR | 97223 | 0 | 1 |
| 10693 | TEXACO REFINING & MARKETING, INC | 11290 SW BULL MOUNTAIN RD | TIGARD | OR | 97223 | 4 | 0 |
| 1352 | TEXACO SERVICE STATION | 11834 SW PACIFIC HWY | TIGARD | OR | 97223 | 4 | 1 |
| 1325 | TEXACO STATION | 11465 SW PACIFIC AVE | TIGARD | OR | 97224 | 4 | 1 |
| 846 | TEXACO STATION | 17997 SW LOWER BOONES FERRY RD | TIGARD | OR | 97223 | 4 | 1 |
| 8351 | TEXACO STATION | 8725 SW HALL BLVD | TIGARD | OR | 97223 | 4 | 0 |
| 1918 | TIGARD CHEVRON | 13970 SW PACIFIC HWY | TIGARD | OR | 97223 | 3 | 0 |
| 2371 | TIGARD SHELL | 12475 SW MAIN ST | TIGARD | OR | 97223 | 3 | 0 |
| 9227 | TIGARD TOWNE SQUARE SHELL | 16200 SW PACIFIC HWY SUITE R | TIGARD | OR | 97224 | 3 | 0 |
| 9374 | TIGARD, CITY OF (POLICE DEPT) | 13125 SW HALL BLVD | TIGARD | OR | 97223 | 0 | 1 |
| 9864 | TOSCO 4889 | 14030 SW PACIFIC HWY | TIGARD | OR | 97223 | 1 | 2 |
| 1507 | 15 MAIN TEXACO | 15 MAIN AVE | TILLAMOOK | OR | 97141 | 4 | 0 |
| 10846 | ALDERBROOK GOLF COURSE | 7300 ALDERBROOK RD | TILLAMOOK | OR | 97141 | 0 | 2 |
| 407 | B.P. STATION NORTH | 3760 HWY 101N | TILLAMOOK | OR | 97141 | 0 | 4 |
| 403 | BRENNAN'S BP STATION | 603 PACIFIC AVE | TILLAMOOK | OR | 97141 | 0 | 4 |
| 398 | BRENNAN/NELSON | 2901 1/2 3RD | TILLAMOOK | OR | 97141 | 5 | 0 |
| 10979 | ERSKINE OIL INC | 4 ELM AVE | TILLAMOOK | OR | 97141 | 0 | 1 |
| 5099 | HOCKEMA COAST OIL CO. | 2903 3RD ST | TILLAMOOK | OR | 97141 | 0 | 1 |
| 7871 | IDAVILLE GROCERY | 7495 ALDERBROOK | TILLAMOOK | OR | 97141 | 0 | 2 |
| 2198 | JACKPOT FOOD MART | 380 N MAIN | TILLAMOOK | OR | 97141 | 3 | 0 |
| 4672 | JIFFY MARKET | 604 MAIN ST | TILLAMOOK | OR | 97141 | 0 | 4 |
| 2238 | KWIK GAS & MART | 1015 PACIFIC | TILLAMOOK | OR | 97141 | 0 | 3 |

(active_tanks.sql)

UNDERGROUND STORAGE TANK FACILITIES -- ACTIVE TANKS
 UPGRADED AND NOT UPGRADED TANKS FOR : ENTIRE STATE

| FACIL ID | NAME | LOCATION | CITY | ST | ZIP | # UPGRADE TANK | # NOTUPGRADED TANK |
|----------|---------------------------------------|-------------------------------------|------------|----|-------|----------------|--------------------|
| 487 | MCDONALD'S SUNSET SERVICE | 403 PACIFIC AVE | TILLAMOOK | OR | 97141 | 4 | 0 |
| 8851 | OR STATE FORESTRY - SOUTH FORK | 48300 WILSON RIVER HWY | TILLAMOOK | OR | 97141 | 3 | 0 |
| 1117 | OR STATE HWY, 2-1 TILLAMOOK | 308 EVERGREEN DR | TILLAMOOK | OR | 97141 | 0 | 1 |
| 4781 | PORT OF TILLAMOOK BAY | 4000 BLIMP BLVD | TILLAMOOK | OR | 97141 | 0 | 1 |
| 3567 | RUSSELL CHEVROLET CO., INC. | 1 MAIN AVE | TILLAMOOK | OR | 97141 | 0 | 2 |
| 9137 | SHILO DELI MART | 2525 N MAIN | TILLAMOOK | OR | 97141 | 3 | 0 |
| 9527 | SOUTH PRAIRIE STORE | 6730 S PRAIRIE RD | TILLAMOOK | OR | 97141 | 0 | 2 |
| 9248 | STAR DISTRIBUTORS, INC. | 4 STILLWELL AVE | TILLAMOOK | OR | 97141 | 0 | 1 |
| 5095 | TILLAMOOK | 303 PACIFIC | TILLAMOOK | OR | 97141 | 3 | 0 |
| 1520 | TRASKVIEW STORE | 26905 TRASK RIVER RD | TILLAMOOK | OR | 97141 | 0 | 3 |
| 3225 | TILLER RANGER STATION | DOUGLAS COUNTY RD 1 | TILLER | OR | 97484 | 2 | 0 |
| 10100 | RLK & COMPANY | TIMBERLINE LODGE - WYEAST DAY LODGE | TIMBERLINE | OR | 97028 | 0 | 1 |
| 8716 | TIMBERLINE LODGE - LOWER SHOP | LOWER SHOP - FOREST SERVICE | TIMBERLINE | OR | 97028 | 2 | 0 |
| 5853 | STEVE CARVERS BP | 254 W HWY 20 | TOLEDO | OR | 97391 | 3 | 0 |
| 6992 | TRUAX CORPORATION #89 | 615 W HWY 20 | TOLEDO | OR | 97391 | 3 | 0 |
| 11504 | LOST CREEK MARINA, INC. | 35211 HWY 62 | TRAIL | OR | 97541 | 0 | 1 |
| 5637 | SUNSET ON THE ROGUE | 26876 HWY 62 | TRAIL | OR | 97541 | 0 | 2 |
| 4115 | TRAIL MARKET | 24231 HWY 62 | TRAIL | OR | 97541 | 3 | 0 |
| 404 | AMERIFLIGHT INC. | 911 NW GRAHAM - TROUTDALE AIRPORT | TROUTDALE | OR | 97060 | 0 | 1 |
| 9103 | BURNS BROTHERS | 790 NW FRONTAGE RD | TROUTDALE | OR | 97060 | 6 | 0 |
| 5081 | BUS BARN | 20311 NE GLISAN | TROUTDALE | OR | 97060 | 2 | 0 |
| 790 | CHEVRON USA INC #98295 | 2555 NE 238TH | TROUTDALE | OR | 97060 | 3 | 0 |
| 1064 | CHEVRON USA INC - 95314 | 1260 NW FRONTAGE RD | TROUTDALE | OR | 97060 | 0 | 4 |
| 3739 | FAIRVIEW SHELL | 1605 NE 223 AVE | TROUTDALE | OR | 97060 | 0 | 4 |
| 10668 | FLYING J TRAVEL PLAZA | 400 NW FRONTAGE RD | TROUTDALE | OR | 97060 | 0 | 6 |
| 3146 | GRESHAM SAND & GRAVEL - SUNDIAL BEACH | FOOT OF SUNDIAL RD | TROUTDALE | OR | 97060 | 0 | 3 |
| 2200 | JACKPOT FOOD MART | 23720 NE HALSEY | TROUTDALE | OR | 97060 | 3 | 0 |
| 1800 | KRUEGER, DALE W | 2600 NE 238TH | TROUTDALE | OR | 97060 | 6 | 2 |
| 4769 | POUNDER OIL SERVICE INC | 901 W COLUMBIA | TROUTDALE | OR | 97060 | 0 | 3 |
| 5078 | REYNOLDS HIGH SCHOOL | 1698 SW CHERRY PARK RD | TROUTDALE | OR | 97060 | 0 | 1 |
| 11659 | TESORA ALASKA CFN | 521 SW HALSEY | TROUTDALE | OR | 97060 | 4 | 0 |
| 1328 | TEXACO STATION | 25737 SE STARK | TROUTDALE | OR | 97060 | 4 | 0 |
| 1820 | TROUTDALE SAND & GRAVEL CO INC | 2205 NE 244TH | TROUTDALE | OR | 97060 | 0 | 1 |
| 4392 | AIR PRODUCTS AND CHEMICALS INC | 20001 SW TETON AVE | TUALATIN | OR | 97062 | 1 | 0 |
| 9898 | ARCO AM/PM MINI MART | 7004 SW NYBERG RD | TUALATIN | OR | 97062 | 3 | 0 |
| 748 | BP OIL SITE #11006 | 8605 SW ELLINGSEN RD & I5 | TUALATIN | OR | 97062 | 3 | 0 |
| 9250 | DUANE STROUPE | 20200 SW STAFFORD | TUALATIN | OR | 97062 | 0 | 2 |
| 6170 | FRED MEYER - TUALATIN | 19200 SW MARTINAZZI AVE | TUALATIN | OR | 97062 | 0 | 1 |
| 186 | HANEGAN'S SERVICE | 18970 SW BOONES FERRY RD | TUALATIN | OR | 97062 | 0 | 2 |
| 3685 | MERIDIAN PARK HOSPITAL | 19300 SW 65TH | TUALATIN | OR | 97062 | 0 | 1 |
| 9525 | METRO MACHINERY RIGGING INC | 19450 SW 129TH AVE | TUALATIN | OR | 97062 | 2 | 0 |
| 6802 | OIL CAN HENRY'S | 19417 SW BOONES FERRY RD | TUALATIN | OR | 97062 | 0 | 3 |
| 9947 | RON ENDICOTT TRUCKING INC | 12200 SW MYSLONY RD | TUALATIN | OR | 97062 | 0 | 1 |
| 1397 | TEXACO STATION | 7090 SW NYBERG RD | TUALATIN | OR | 97062 | 4 | 0 |
| 1114 | TOSCO 6122 | 17929 SW MCEWAN ROAD | TUALATIN | OR | 97223 | 2 | 0 |

(active_tanks.sql)

UNDERGROUND STORAGE TANK FACILITIES -- ACTIVE TANKS
 UPGRADED AND NOT UPGRADED TANKS FOR : ENTIRE STATE

| FACIL | ID | NAME | LOCATION | CITY | ST | ZIP | UPGRADE TANK | # | NOTUPGRADED TANK | # |
|-------|-------|---|---------------------------|----------|----|-------|-----------------|---|---------------------|---|
| | 6580 | TUALATIN BP | 7035 SW NYBERG RD | TUALATIN | OR | 97062 | 3 | | 0 | |
| | 4057 | TUALATIN VALLEY FIRE AND RESCUE | 8455 ELLIGSEN RD | TUALATIN | OR | 97062 | 0 | | 1 | |
| | 7459 | TUALATIN, CITY OF - OPERATIONS CENTER | 10699 SW HERMAN RD | TUALATIN | OR | 97062 | 0 | | 3 | |
| | 3925 | TUALATIN/SHERWOOD BULK PLANT | 18850 SW CIPOLE RD. | TUALATIN | OR | 97062 | 0 | | 5 | |
| | 8044 | UPS | 10800 SW MANHASSET | TUALATIN | OR | 97062 | 0 | | 2 | |
| | 8912 | VALLEY YARD SUPPLY INC | 18230 SW PACIFIC HWY | TUALATIN | OR | 97062 | 0 | | 3 | |
| | 3840 | BALL BROS CHEVRON | 5325 DENVER ST | TURNER | OR | 97392 | 0 | | 3 | |
| | 9672 | BERNARD BENTZ | 7134 STAYTON RD | TURNER | OR | 97392 | 0 | | 1 | |
| | 9753 | DAN'S UKIAH SERVICE | MAIN & CAMAS | UKIAH | OR | 97880 | 0 | | 3 | |
| | 9368 | SKELLENGER, L C | BATTLE MT STATION | UKIAH | OR | 97880 | 0 | | 2 | |
| | 10186 | AM/PM ARCO OF UMATILLA | 1800 6TH ST | UMATILLA | OR | 97882 | 0 | | 5 | |
| | 3361 | C & B LIVESTOCK, INC. | POWERLINE RD | UMATILLA | OR | 97882 | 0 | | 2 | |
| | 9630 | CROSSROADS TRUCK STOP INC | 2020 HWY 730 & BRIDGE JCT | UMATILLA | OR | 97882 | 2 | | 6 | |
| | 6333 | G & S CHEVRON | 1010 6TH ST | UMATILLA | OR | 97882 | 4 | | 0 | |
| | 4251 | LEATHERS OIL CO | 700 'G' ST | UMATILLA | OR | 97882 | 0 | | 4 | |
| | 11814 | PHOTOGRAPHY + | 220 SW SIXTH STREET | UMATILLA | OR | 97882 | 0 | | 0 | |
| | 6629 | PRICE-LESS GAS | 6TH & 'G' ST | UMATILLA | OR | 97882 | 0 | | 3 | |
| | 9803 | TWO OVER PAR, DBA UMATILLA GOLF COURSE | 705 WILLAMETTE ST | UMATILLA | OR | 97882 | 0 | | 1 | |
| | 6524 | UMATILLA BONOCO | 1251 6TH ST | UMATILLA | OR | 97882 | 0 | | 4 | |
| | 164 | UMATILLA MARINA | FOOT OF QUINCY ST | UMATILLA | OR | 97882 | 2 | | 0 | |
| | 11570 | UMATILLA PUMP STATION | 5 BUD DRAPER ROAD | UMATILLA | OR | 97882 | 0 | | 1 | |
| | 1466 | UMATILLA TEXACO | 1100 6TH ST | UMATILLA | OR | 97882 | 0 | | 5 | |
| | 5198 | EMERY'S TEXACO | 363 N MAIN ST | UNION | OR | 97883 | 3 | | 0 | |
| | 5643 | GTE - UNION CENTRAL OFFICE (5090-B1A) | MAIN ST | UNION | OR | 97883 | 0 | | 1 | |
| | 7964 | PAGLIARULO, INC. | KOFFORD RD | UNION | OR | 97883 | 0 | | 1 | |
| | 1078 | UNION CHEVRON SERVICE | FRONT & DEARBORN | UNION | OR | 97883 | 0 | | 5 | |
| | 28 | WASTEWATER TREATMENT PLANT | TREATMENT PLANT RD | UNION | OR | 97883 | 0 | | 1 | |
| | 6447 | STRATTON'S STORE | 107 MAIN ST | UNITY | OR | 97884 | 0 | | 3 | |
| | 3589 | STRATTON'S STORE | 110 MAIN ST | UNITY | OR | 97884 | 0 | | 2 | |
| | 9184 | 'A' STREET SERVICE | 289 'A' ST E | VALE | OR | 97918 | 3 | | 0 | |
| | 2019 | CHEVRON | 151 SMITH ST N | VALE | OR | 97918 | 4 | | 0 | |
| | 2732 | EAGLE-PICHER INDUSTRIES - CELATOM PLANT | 2630 GRAHAM BLVD | VALE | OR | 97918 | 0 | | 3 | |
| | 6565 | EXXON STATION | 252 GLENN ST | VALE | OR | 97918 | 0 | | 5 | |
| | 11380 | FARMERS SUPPLY CO-OP | 150 GLENN ST | VALE | OR | 97918 | 0 | | 3 | |
| | 9325 | FARMERS SUPPLY CO-OP | 589 'A' ST W | VALE | OR | 97918 | 0 | | 3 | |
| | 10182 | GOLDEN WHEEL MOTEL | 350 'A' ST E | VALE | OR | 97918 | 0 | | 1 | |
| | 5110 | MALHEUR COUNTY ROAD DEPARTMENT | 1001 BARKLEY DR | VALE | OR | 97918 | 0 | | 2 | |
| | 696 | OR STATE HWY 5-14 VALE | 1077 BARKLEY ST | VALE | OR | 97918 | 0 | | 3 | |
| | 1989 | CROW COUNTRY GAS | 86035 TERRITORIAL RD | VENETA | OR | 97487 | 3 | | 0 | |
| | 8138 | TEXACO STATION | 25547 HWY 126 | VENETA | OR | 97487 | 4 | | 0 | |
| | 2635 | HOLCE LOGGING CO., INC. | 17633 KEASEY RD | VERNONIA | OR | 97064 | 0 | | 2 | |
| | 5648 | MINI MART OF VERNONIA | 490 BRIDGE ST | VERNONIA | OR | 97064 | 3 | | 0 | |
| | 234 | RALPH'S SHELL SERVICE | 717 ROSE AVE | VERNONIA | OR | 97064 | 0 | | 3 | |
| | 6006 | RILEY'S UNION | 791 BRIDGE | VERNONIA | OR | 97064 | 0 | | 4 | |
| | 6977 | SKIDMORE & SON | 16871 KEASEY RD | VERNONIA | OR | 97064 | 0 | | 1 | |

(active_tanks.sql)

UNDERGROUND STORAGE TANK FACILITIES -- ACTIVE TANKS
 UPGRADED AND NOT UPGRADED TANKS FOR : ENTIRE STATE

| FACIL | ID | NAME | LOCATION | CITY | ST | ZIP | # UPGRADE TANK | # NOTUPGRADED TANK |
|-------|-------|---|--------------------------|------------|----|-------|----------------|--------------------|
| | 4271 | SUNNYSIDE SERVICE | 58360 NEHALEM HWY S | VERNONIA | OR | 97064 | 0 | 4 |
| | 5857 | VIDA COMMUNITY MARKET | 45602 MCKENZIE HWY | VIDA | OR | 97488 | 2 | 0 |
| | 1336 | BILL'S CHEVRON AND TIRE | 580 NW HEMLOCK | WALDPORT | OR | 97394 | 4 | 0 |
| | 9025 | HOCKEMA, JOHN L | 3202 ALSEA HWY | WALDPORT | OR | 97394 | 0 | 2 |
| | 9830 | TIDEWATER SERVICE | 10076 ALSEA HWY | WALDPORT | OR | 97394 | 0 | 4 |
| | 6985 | TRUAX CORPORATION #90 | 101 HWY 101 | WALDPORT | OR | 97394 | 5 | 0 |
| | 11731 | WALDPORT ELEMENTARY SCHOOL | 2750 CRESTLINE DRIVE | WALDPORT | OR | 97394 | 1 | 0 |
| | 2666 | BILL WOLFE RANCHES | 69405 BAKER RD | WALLOWA | OR | 97885 | 0 | 3 |
| | 1508 | GOEBEL'S | 504 W FIRST | WALLOWA | OR | 97885 | 3 | 0 |
| | 5646 | GTE - WALLOWA CENTRAL OFFICE (5100-B01) | STORY ST | WALLOWA | OR | 97885 | 0 | 1 |
| | 5472 | HENDERSON FUEL CO | BOX 356 | WALLOWA | OR | 97885 | 1 | 1 |
| | 8591 | WALTON STORE | 18945 HWY 126 | WALTON | OR | 97490 | 0 | 2 |
| | 10411 | PINE HOLLOW LAKESIDE RESORT | 34 N MARIPOSA DR | WAMIC | OR | 97063 | 0 | 2 |
| | 5277 | WASCO COUNTY ROAD DEPARTMENT | CODY RD | WAMIC | OR | 97063 | 2 | 0 |
| | 8593 | CLATSOP OPERATIONS CENTER | 2340 SE DOLPHIN | WARRENTON | OR | 97146 | 0 | 2 |
| | 6330 | COLBY, W A | RT 1 BOX 2147 | WARRENTON | OR | 97146 | 0 | 0 |
| | 7102 | DEL & DAVE BODIE CHEVRON | 1ST & MAIN | WARRENTON | OR | 97146 | 2 | 0 |
| | 9881 | HARTLEY, W C | 120 SE HARBOR DR | WARRENTON | OR | 97146 | 0 | 2 |
| | 7476 | JENSEN'S BP | 238 SE MAIN ST | WARRENTON | OR | 97146 | 0 | 3 |
| | 5831 | OCEAN VIEW CEMETERY | 751 SW 17TH | WARRENTON | OR | 97146 | 0 | 1 |
| | 2948 | BIGGS AUTO TRUCK STOP | STAR RT BOX 144 | WASCO | OR | 97065 | 0 | 5 |
| | 11243 | BIGGS CHEVRON | 91473 BIGGS-RUFUS HWY | WASCO | OR | 97065 | 0 | 3 |
| | 10994 | DINTY'S TRUCK STOP | BIGGS JCT | WASCO | OR | 97065 | 0 | 7 |
| | 4728 | MID COLUMBIA PRODUCERS | 820 HWY 206 | WASCO | OR | 97065 | 3 | 0 |
| | 10063 | VAN GILDER, RAYMOND | STAR RT | WASCO | OR | 97065 | 0 | 1 |
| | 9773 | MT HOOD RV VILLAGE | 65000 E HWY 26 | WELCHES | OR | 97067 | 3 | 0 |
| | 7531 | ASTRO #301 | 22250 WILLAMETTE DR | WEST LINN | OR | 97068 | 3 | 0 |
| | 8565 | BP - STEIN OIL CO | 1590 WILLAMETTE FALLS DR | WEST LINN | OR | 97068 | 3 | 0 |
| | 695 | BP OIL SITE #11005 | 22805 WILLAMETTE | WEST LINN | OR | 97068 | 4 | 0 |
| | 10916 | OREGON GOLF COURSE | 27222 SW PETE'S MT RD | WEST LINN | OR | 97068 | 2 | 0 |
| | 1321 | TEXACO STATION | 22355 WILLAMETTE DR | WEST LINN | OR | 97068 | 4 | 1 |
| | 9844 | US ARMY CORPS OF ENGINEERS | WILLAMETTE FALLS LOCKS | WEST LINN | OR | 97068 | 0 | 1 |
| | 9073 | WEST LINN SERVICE | 19120 WILLAMETTE DR | WEST LINN | OR | 97068 | 0 | 4 |
| | 6981 | WEST LINN, CITY OF | 4175 SUSSEX ST | WEST LINN | OR | 97068 | 0 | 1 |
| | 11526 | WILLAMETTE CHEVRON | 2115 8TH COURT | WEST LINN | OR | 97068 | 3 | 0 |
| | 9510 | TM & R LOGGING | 76673 LADUKE RD | WESTFIR | OR | 97492 | 0 | 1 |
| | 1194 | WESTRIDGE MIDDLE SCHOOL | 46433 WESTFIR RD | WESTFIR | OR | 97492 | 0 | 1 |
| | 290 | SILTCOOS LAKE RESORT | 82855 FIR ST | WESTLAKE | OR | 97493 | 0 | 1 |
| | 9707 | OHARRA FARMS | LITTLE DRY CREEK | WESTON | OR | 97886 | 0 | 1 |
| | 673 | SUZI'S HANDY MART | 211 N WATER ST | WESTON | OR | 97886 | 3 | 0 |
| | 550 | TOLLGATE MT CHALET | RT 1 BOX 80 | WESTON | OR | 97886 | 0 | 2 |
| | 8931 | TOLLGATE SHOPPING CENTER | RT 1 BOX 77 | WESTON | OR | 97886 | 2 | 0 |
| | 1389 | WESTON GARAGE | 101 WATER ST | WESTON | OR | 97886 | 0 | 2 |
| | 6536 | WESTMART FOODSTORE | COLUMBIA RIVER HWY 30W | WESTPORT | OR | 97016 | 3 | 0 |
| | 7045 | A & P LOGGING COMPANY | 6840 CRATER LAKE HWY | WHITE CITY | OR | 97503 | 0 | 2 |

{active_tanks.sql}

UNDERGROUND STORAGE TANK FACILITIES -- ACTIVE TANKS
 UPGRADED AND NOT UPGRADED TANKS FOR : ENTIRE STATE

| FACIL ID | NAME | LOCATION | CITY | ST | ZIP | # UPGRADE TANK | # NOTUPGRADED TANK |
|-------------|--|------------------------------|----------------|----|-------|----------------------|--------------------------|
| 9320 | BILL TERPENING, INC - WHITE CITY | 2094 ANTELOPE RD | WHITE CITY | OR | 97503 | 5 | 0 |
| 4306 | BIOMASS-ONE OPERATING CO, INC. | 2350 AVE 'G' | WHITE CITY | OR | 97503 | 0 | 1 |
| 828 | BOISE CASCADE WOOD PRODUCTS COMPLEX | 7890 AGATE RD | WHITE CITY | OR | 97503 | 3 | 0 |
| 1274 | CHEVRON USA INC - 91509 | 7600 CRATER LAKE HWY | WHITE CITY | OR | 97503 | 4 | 0 |
| 6520 | COLVIN OIL | 7640 CRATER LAKE HWY | WHITE CITY | OR | 97503 | 4 | 0 |
| 5224 | COLVIN OIL (MEDFORD #6) | 6779 CRATER LAKE HWY 62 | WHITE CITY | OR | 97503 | 0 | 3 |
| 6796 | GEO GROOM TRUCKING INC | 6898 CRATER LAKE HIGHWAY | WHITE CITY | OR | 97503 | 0 | 3 |
| 4655 | INTERSTATE DISTRIBUTOR CO | 2050 ANTELOPE RD PO BOX 2089 | WHITE CITY | OR | 97503 | 0 | 3 |
| 6269 | JACKSON COUNTY PUBLIC WORKS DEPARTMENT | 200 ANTELOPE RD | WHITE CITY | OR | 97503 | 5 | 0 |
| 3713 | PEPSI-COLA BOTTLING CO. OF MEDFORD, INC. | 2727 AVE 'G' | WHITE CITY | OR | 97503 | 0 | 2 |
| 2358 | RAINEYS CORNER MARKET | 4865 HWY 234 | WHITE CITY | OR | 97503 | 3 | 0 |
| 329 | STEVE WILSON CO. CORP. | 8705 CRATER LAKE HWY | WHITE CITY | OR | 97503 | 0 | 4 |
| 10629 | SWEET'S GENERAL STORE | 13325 ANTIOCH RD | WHITE CITY | OR | 97503 | 3 | 0 |
| 4699 | HOME INSULATION SERVICE, INC. | 7387 HWY 99N | WILBUR | OR | 97494 | 0 | 1 |
| 9359 | SHERRI AVERILL | 7845 REDWOOD HWY | WILDERVILLE | OR | 97543 | 0 | 3 |
| 11706 | BULK FACILITY | 227 NE MAIN STREET | WILLAMINA | OR | 97396 | 0 | 2 |
| 11705 | DC 76 SERVICE STATION | 227 NE MAIN | WILLAMINA | OR | 97396 | 0 | 5 |
| 5663 | FORT HILL TEXACO | 25715 SALMON RIVER HWY | WILLAMINA | OR | 97396 | 4 | 0 |
| 8945 | J C JONES OIL COMPANY | 662 NE MAIN ST | WILLAMINA | OR | 97396 | 0 | 2 |
| 9891 | PETROLEUM ENERGY PRODUCTS INC - PEP | 182 C STREET | WILLAMINA | OR | 97396 | 0 | 4 |
| 9298 | WILLIAMS SERVICE STATION | 120 E FORK RD | WILLIAMS | OR | 97544 | 0 | 3 |
| 10596 | ANDERSONS' SERVICE | 9280 SW WILSONVILLE RD | WILSONVILLE | OR | 97070 | 0 | 5 |
| 7054 | BURNS BROS TRUCK STOP | 8600 SW ELLIGSEN RD | WILSONVILLE | OR | 97070 | 6 | 4 |
| 8969 | CONWAY WESTERN EXPRESS | 9835 SW COMMERCE CIRCLE | WILSONVILLE | OR | 97070 | 0 | 5 |
| 2054 | CRAWFORD DOOR SALES CORP | 10100 SW COMMERCE CIRCLE | WILSONVILLE | OR | 97070 | 0 | 1 |
| 7078 | DAMMASCH STATE HOSPITAL | 28801 SW 110TH AVE | WILSONVILLE | OR | 97070 | 0 | 5 |
| 6819 | GI JOE DISTRIBUTION CENTER | 9805 BOECKMAN | WILSONVILLE | OR | 97070 | 1 | 0 |
| 7506 | INTERSTATE DISTRIBUTOR CO | 10110 SW RIDDER RD | WILSONVILLE | OR | 97070 | 4 | 0 |
| 4000 | J & A FUEL CO | 9475 S WILSONVILLE RD | WILSONVILLE | OR | 97070 | 0 | 1 |
| 1478 | PAY LESS DRUG STORES DISTRIBUTION CENTER | 29555 SW BOONES FERRY RD | WILSONVILLE | OR | 97070 | 0 | 3 |
| 3017 | PENSKE TRUCK LEASING CO LP | 28800 SW BOBERG RD | WILSONVILLE | OR | 97070 | 1 | 0 |
| 1001 | TOSCO 4580 | 30085 SW PARKWAY | WILSONVILLE | OR | 97070 | 0 | 2 |
| 4597 | TREATMENT PLANT | 9275 SW TAUCHMAN | WILSONVILLE | OR | 97070 | 0 | 3 |
| 2591 | WILSONVILLE CARD LOCK | 30100 SW PARKWAY | WILSONVILLE | OR | 97070 | 4 | 0 |
| 11600 | WILSONVILLE CHEVRON | 9815 SW WILSONVILLE ROAD | WILSONVILLE | OR | 97070 | 3 | 0 |
| 10012 | SALMON HARBOR | PO BOX 7 | WINCHESTER BAY | OR | 97467 | 0 | 2 |
| 9139 | WINDY BAY FUEL | 164 BAY FRONT LOOP | WINCHESTER BAY | OR | 97467 | 0 | 2 |
| 6225 | ASTRO #234 | 401 E MAIN ST | WINSTON | OR | 97496 | 3 | 0 |
| 4417 | HARRINGTON PETROLEUM INC | 150 HWY 42 | WINSTON | OR | 97496 | 3 | 0 |
| 8108 | RON'S OIL #7 | 30 NW MAIN | WINSTON | OR | 97496 | 3 | 0 |
| 364 | WINSTON EXXON | 371 S MAIN | WINSTON | OR | 97496 | 5 | 0 |
| 1349 | WOLF CREEK GENERAL STORE & TEXACO | 397 OLD HWY 99 | WOLF CREEK | OR | 97497 | 4 | 0 |
| 3980 | ARCO SS #6503 | 2550 NE 238TH DR | WOOD VILLAGE | OR | 97060 | 4 | 0 |
| 3962 | ARCO SS #4413 | 2720 NEWBERG HWY | WOODBURN | OR | 97071 | 4 | 0 |
| 294 | BILL SCHAFFER'S TEXACO INC | 173 GRANT ST | WOODBURN | OR | 97071 | 0 | 4 |

UNDERGROUND STORAGE TANK FACILITIES -- ACTIVE TANKS
 UPGRADED AND NOT UPGRADED TANKS FOR : ENTIRE STATE

| FACIL ID | NAME | LOCATION | CITY | ST | ZIP | # UPGRADE TANK | # NOTUPGRADED TANK |
|----------|--|---------------------------|----------|----|-------|----------------|--------------------|
| 768 | CHEVRON USA INC #98992 | 2990 NEWBERG HWY | WOODBURN | OR | 97071 | 3 | 1 |
| 11759 | CLEM FLECK RESIDENCE | 16999 MT VIEW | WOODBURN | OR | 97071 | 1 | 0 |
| 11751 | EXXON OF WOODBURN | 850 LAWSON | WOODBURN | OR | 97071 | 3 | 0 |
| 9843 | HALTER OIL CO | 2221 N PACIFIC HWY | WOODBURN | OR | 97071 | 3 | 0 |
| 2208 | JACKPOT FOODMART 3-020 | 13437 PORTLAND RD NE | WOODBURN | OR | 97071 | 3 | 0 |
| 8377 | SILVERFLEET SYSTEMS | 1385 INDUSTRIAL AVE | WOODBURN | OR | 97071 | 0 | 2 |
| 1136 | TOSCO 6421 | 2874 NEWBERG HWY | WOODBURN | OR | 97071 | 0 | 3 |
| 7554 | TRECO OREGON ROOTSTOCK & TREE CO INC | 10906 MONITOR-MCKEE RD NE | WOODBURN | OR | 97071 | 2 | 0 |
| 11828 | UNITED DISPOSAL SERVICES INC | 2215 N FRONT | WOODBURN | OR | 97071 | 0 | 1 |
| 6212 | USWEST WOODBURN (010408) | 2401 N. BOONES FERRY | WOODBURN | OR | 97071 | 1 | 0 |
| 11817 | WAREMART FOODS | 400 S WOODLAND AVENUE | WOODBURN | OR | 97071 | 2 | 0 |
| 11250 | WESTVIEW TEXACO | 100 ARNEY RD | WOODBURN | OR | 97071 | 4 | 0 |
| 2355 | WILCO FARMERS CO-OP | 490 S PACIFIC HWY | WOODBURN | OR | 97071 | 5 | 0 |
| 7552 | WOODBURN | 2995 NEWBURG RD | WOODBURN | OR | 97071 | 3 | 1 |
| 5546 | WOODBURN CARDLOCK | 293 N PACIFIC HWY | WOODBURN | OR | 97071 | 3 | 0 |
| 5872 | WOODBURN DISTRICT SHOP | 8648 CROSBY RD | WOODBURN | OR | 97071 | 2 | 0 |
| 884 | WOODBURN SERVICE CENTER | 2079 PROGRESS WAY | WOODBURN | OR | 97071 | 2 | 0 |
| 1927 | WOODBURN, CITY OF - WASTE WATER PUMP STA | 140 NEWBERG HWY | WOODBURN | OR | 97071 | 0 | 1 |
| 5829 | BOSTON CHEVRON | 1691 HWY 101N | YACHATS | OR | 97498 | 3 | 0 |
| 8126 | YACHATS TEXACO | 101 & 9TH ST | YACHATS | OR | 97498 | 4 | 0 |
| 2633 | C.F. LAUGHLIN LOGGING CO. | 18701 NE LAUGHLIN RD | YAMHILL | OR | 97148 | 0 | 3 |
| 3397 | HARMON, FRED L. & CLAUDIA J. | 24955 NW OAK HILL RD | YAMHILL | OR | 97148 | 0 | 2 |
| 9769 | YAMHILL BP | 185 S MAPLE | YAMHILL | OR | 97148 | 0 | 5 |
| 2087 | YAMHILL CENTRAL OFFICE | 211 1ST ST | YAMHILL | OR | 97148 | 0 | 1 |
| 8583 | YAMHILL CITY SHOP | 450 S MAPLE ST | YAMHILL | OR | 97148 | 0 | 1 |
| 4943 | YAMHILL COUNTRY STORE | 585 N MAPLE | YAMHILL | OR | 97148 | 3 | 0 |
| 3483 | DOUGLAS COUNTY SCHOOL DISTRICT #32 | 292 5TH ST | YONCALLA | OR | 97499 | 0 | 3 |
| 8423 | JOHN T. LAKES FULL SERVICE | 2560 EAGLE VALLEY RD | YONCALLA | OR | 97499 | 0 | 4 |
| 9101 | RICE HILL TRUCK PLAZA | I5 & EXIT 148 | YONCALLA | OR | 97499 | 6 | 0 |
| 8776 | SCOTTS VALLEY SCHOOL | RT 2 BOX 78 | YONCALLA | OR | 97499 | 0 | 1 |
| 11025 | ZIG ZAG MIN STORE | 70171 E HWY 26 | ZIG ZAG | OR | 97049 | 0 | 2 |
| 2958 | ZIGZAG RANGER DISTRICT | 70220 E HWY 26 | ZIGZAG | OR | 97049 | 2 | 0 |
| ----- | | | | | | 4008 | 4673 |
| 3160 | | | | | | | |

UNDERGROUND STORAGE TANKS
 NO ACTIVE TANKS AT FACILITY HAVE BEEN UPGRADED
 ENTIRE STATE

| FACIL ID | NAME | LOCATION | CITY | ST | ZIP | NOTUPGRADED TANK | # |
|----------|--------------------------------------|------------------------------|-----------|----|-------|------------------|---|
| 8878 | B L DAVIS RANCH INC | HWY 11 | ADAMS | OR | 97810 | | 1 |
| 9614 | TUBBS RANCH INC | 50326 TUBBS RANCH ROAD | ADAMS | OR | 97810 | | 2 |
| 5124 | GILLETT MC RANCH | #1 SAGEBRUSH LANE | ADEL | OR | 97620 | | 2 |
| 3565 | 99 & FULTON ST TEXACO | 2525 E PACIFIC BLVD | ALBANY | OR | 97321 | | 6 |
| 3616 | ALBANY CARDLOCK | 236 1ST AVE E | ALBANY | OR | 97321 | | 3 |
| 2564 | ALBANY DEMOCRAT HERALD | 600 LYON ST SW | ALBANY | OR | 97321 | | 1 |
| 4181 | ALBANY UNOCAL | 33140 SE HWY 34 | ALBANY | OR | 97321 | | 3 |
| 5295 | ALBANY, CITY OF | 310 WAVERLY DR NE | ALBANY | OR | 97321 | | 1 |
| 3960 | ARCO SS #4379 | 3110 PACIFIC BLVD E | ALBANY | OR | 97321 | | 3 |
| 11209 | BARRY'S SERVICE CENTER | 1401 E 9TH ST | ALBANY | OR | 97321 | | 1 |
| 3258 | BEACON T & R TRUCK STOP #51-5 | 3420 SPICER RD SE | ALBANY | OR | 97321 | | 4 |
| 3423 | DISTRICT OFFICE | 718 7TH AVE SW | ALBANY | OR | 97321 | | 1 |
| 1609 | JAMES' GARAGE | 1810 GRAND PRAIRIE RD | ALBANY | OR | 97321 | | 3 |
| 5326 | JOHN NIX JR TRUCKING | 335 W QUEEN AVE SW | ALBANY | OR | 97321 | | 3 |
| 11630 | LINN COUNTY JAIL | 1115 SE JACKSON STREET | ALBANY | OR | 97321 | | 1 |
| 2044 | MID-STATE PETROLEUM | 200 S PACIFIC BLVD | ALBANY | OR | 97321 | | 1 |
| 11678 | MIKES MARKET | 1757 SE PACIFIC | ALBANY | OR | 97321 | | 1 |
| 11037 | NORTHWEST NATURAL GAS CO | 730 34TH ST SW | ALBANY | OR | 97321 | | 1 |
| 4226 | QUICK STOP FOOD MART | 33651 HOFER RD NE | ALBANY | OR | 97321 | | 5 |
| 8666 | SNELL TOOL RENTAL CO | 716 E 1ST | ALBANY | OR | 97321 | | 2 |
| 10803 | STECKLEY FARMS INC | 34990 MULLER DR SE | ALBANY | OR | 97321 | | 1 |
| 1786 | TELEDYNE WAH CHANG ALBANY | 1600 OLD SALEM RD NE | ALBANY | OR | 97321 | | 1 |
| 4489 | TOM TOM DELI & MARKET | 321 AIRPORT RD NE | ALBANY | OR | 97321 | | 4 |
| 6241 | USWEST - TANGENT SOC - 010478 | 30920 EHLEN DR | ALBANY | OR | 97321 | | 4 |
| 11442 | WILLAMETTE & PACIFIC RR | 110 W 10TH ST | ALBANY | OR | 97321 | | 1 |
| 9894 | A M JANNSEN WELL DRILLING CO INC | 21075 SW TUALATIN VALLEY HWY | ALOHA | OR | 97006 | | 2 |
| 6782 | ALOHA GARBAGE COMPANY INC | 3755 SW 205TH | ALOHA | OR | 97007 | | 2 |
| 9586 | BONES CONSTRUCTION | 3508 SW 209TH AVE | ALOHA | OR | 97007 | | 2 |
| 8641 | CLARKE'S DISCOUNT | 19530 SW SHAW | ALOHA | OR | 97007 | | 1 |
| 7438 | AMITY, CITY OF | SEWAGE LAGOON AREA | AMITY | OR | 97101 | | 1 |
| 11744 | GARY SEMON CHEVRON | 402 TRADE STREET | AMITY | OR | 97101 | | 2 |
| 11738 | ANTELOPE STORE CAFE | PO BOX 96 MAIN STREET | ANTELOPE | OR | 97001 | | 1 |
| 5281 | WASCO COUNTY RD DEPT - ANTELOPE DIST | ANTELOPE | ANTELOPE | OR | 97001 | | 1 |
| 8411 | ARLINGTON BULK PLANT | HWY 19S | ARLINGTON | OR | 97812 | | 2 |
| 4670 | BARNETT, ERNEST J | STAR RT CLEM RD | ARLINGTON | OR | 97812 | | 3 |
| 765 | OR STATE HWY 4-9 ARLINGTON | HWY 19 - JOHN DAY HWY 1.2 | ARLINGTON | OR | 97812 | | 4 |
| 5520 | ASHLAND MUNICIPAL AIRPORT | DEAD INDIAN RD | ASHLAND | OR | 97520 | | 4 |
| 5516 | ASHLAND SERVICE CENTER | 90 N MOUNTAIN AVE | ASHLAND | OR | 97520 | | 5 |
| 6220 | ASTRO #227 | 449 E MAIN | ASHLAND | OR | 97520 | | 3 |
| 3575 | BI MOR STATION #12 DBA CAMPUS SHELL | 1515 SISKIYOU BLVD | ASHLAND | OR | 97520 | | 3 |
| 7615 | LITHIA WAY EXPRESS LUBE | 345 LITHIA WAY | ASHLAND | OR | 97520 | | 3 |
| 2435 | MCCLURES'S EXCON AND TOWING | 1765 SISKIYOU BLVD | ASHLAND | OR | 97520 | | 3 |
| 6032 | POWELL DIST CO - COLVIN/ASHLAND | 2073 N PACIFIC HWY | ASHLAND | OR | 97520 | | 4 |
| 70 | REX BOUNDS | 2366 HWY 66 | ASHLAND | OR | 97520 | | 4 |

UNDERGROUND STORAGE TANKS
NO ACTIVE TANKS AT FACILITY HAVE BEEN UPGRADED
ENTIRE STATE

| FACIL ID | NAME | LOCATION | CITY | ST | ZIP | # NOTUPGRADED TANK |
|-------------|---|--------------------------|------------|----|-------|--------------------------|
| 1270 | 469 ONE STOP | 469 W MARINE DR | ASTORIA | OR | 97103 | 7 |
| 1157 | ASTORIA - CARDLOCK | 620 ALTERNATE HWY 101 | ASTORIA | OR | 97103 | 4 |
| 5832 | ASTORIA FIRE DEPARTMENT | 555 30TH ST | ASTORIA | OR | 97103 | 1 |
| 11730 | ASTORIA SHELL | 2264 MARINE DRIVE | ASTORIA | OR | 97103 | 2 |
| 5176 | ASTORIA SMALL STOP | 180 MARINE DR | ASTORIA | OR | 97103 | 3 |
| 7375 | BURNS-JOHANSON BULK PLANT | 455 INDUSTRIAL ST | ASTORIA | OR | 97103 | 5 |
| 1845 | CLASSIC BODYWORKS | 650 ALTERNATE HWY 101 | ASTORIA | OR | 97103 | 1 |
| 119 | CLATSOP COMMUNITY COLLEGE | 1775 LEXINGTON | ASTORIA | OR | 97103 | 1 |
| 374 | DEL'S OK RUBBER WELDER INC | 65 HWY 101 | ASTORIA | OR | 97103 | 3 |
| 6897 | HIWAY SERVICE | 3108 MARINE DR | ASTORIA | OR | 97103 | 4 |
| 7487 | KNAPPA MARKET | RT 6 BOX 272 | ASTORIA | OR | 97103 | 4 |
| 7471 | LANDWEHR'S | 505 HWY 101 | ASTORIA | OR | 97103 | 3 |
| 6894 | MIDTOWN BP | 632 MARINE DR | ASTORIA | OR | 97103 | 5 |
| 10071 | NORTH COAST AUTO SERVICE | 2060 MARINE DR | ASTORIA | OR | 97103 | 1 |
| 4096 | OLNEY GENERAL STORE | RT 1 BOX 813 | ASTORIA | OR | 97103 | 2 |
| 6892 | SVENSEN MOBIL | RT 6 BOX 1001 | ASTORIA | OR | 97103 | 4 |
| 10233 | TIDE POINT | 1820 SE FRONT | ASTORIA | OR | 97103 | 4 |
| 3815 | TONGUE POINT JOB CORPS CENTER | HWY 30 | ASTORIA | OR | 97103 | 1 |
| 9149 | JOHNS RANCH INC | BOX 637 3RD ST | ATHENA | OR | 97813 | 2 |
| 10277 | LUISI TRUCK LINES, INC | CURRANT ST | ATHENA | OR | 97813 | 1 |
| 8163 | NORTH STAR FARMS INC | GERKING FLAT RD | ATHENA | OR | 97813 | 2 |
| 3172 | WESTON-MCEWEN HIGH SCHOOL | PO BOX 240 | ATHENA | OR | 97813 | 2 |
| 621 | BUBBA'S AUMSVILLE AUTOMOTIVE | 522 MAIN ST | AUMSVILLE | OR | 97325 | 3 |
| 9935 | DOERFLER FARMS, INC. | 12333 SILVER FALLS HWY | AUMSVILLE | OR | 97325 | 2 |
| 9199 | M & M MART #7 | 810 MAIN ST | AUMSVILLE | OR | 97325 | 3 |
| 3272 | AURORA AIRPORT | 14357 KEIL RD NE | AURORA | OR | 97002 | 3 |
| 6674 | BROADACRES STORE | 18536 BUTTEVILLE RD NE | AURORA | OR | 97002 | 3 |
| 3890 | CASALE FARMS, INC. | 13116 NE DENBROOK RD | AURORA | OR | 97002 | 1 |
| 4072 | ISBERG PARK | 21690 DOLORES WAY NE | AURORA | OR | 97002 | 4 |
| 4272 | LEATHERS OIL CO. | 12334 EHLEN RD NE | AURORA | OR | 97002 | 4 |
| 5904 | MORISHITA, FRANK | 24980 NE BOONES FERRY RD | AURORA | OR | 97002 | 1 |
| 1153 | PORTLAND 76 AUTO/TRUCK PLAZA INC | 21856 BENTS RD NE | AURORA | OR | 97002 | 6 |
| 9575 | WALLY FARMS, INC. | 12834 EHLEN RD NE | AURORA | OR | 97002 | 2 |
| 4091 | AMOCO GAS AND SNACK | 2212 10TH ST | BAKER | OR | 97814 | 3 |
| 9748 | BAKER CITY CONOCO | 275 E CAMPBELL ST | BAKER | OR | 97814 | 3 |
| 5175 | BAKER COUNTY | 3050 'E' | BAKER | OR | 97814 | 5 |
| 6229 | BLACK DISTRIBUTING INC | 2150 BROADWAY | BAKER | OR | 97814 | 4 |
| 10128 | CURT'S YAMAHA | 2223 10TH | BAKER | OR | 97814 | 1 |
| 3022 | PHILLIPS LONG FORD SALES INC | 2300 MAIN ST | BAKER | OR | 97814 | 1 |
| 248 | SHARON OIL OF BAKER CITY | 1706 CAMPBELL ST | BAKER | OR | 97814 | 3 |
| 6188 | USWEST - AUBURN RADIO - 010349 | 926 T11S R40W | BAKER | OR | 97814 | 1 |
| 8095 | US TIMBER COMPANY | 600 DAVID ECCLES ROAD | BAKER CITY | OR | 97814 | 1 |
| 252 | BANDON AERO CLUB | KEHL RD | BANDON | OR | 97411 | 2 |
| 9124 | ROGGE FOREST PRODUCTS INC - SAWMILL DIV | HWY 101 S PO BOX 609 | BANDON | OR | 97411 | 1 |

UNDERGROUND STORAGE TANKS
NO ACTIVE TANKS AT FACILITY HAVE BEEN UPGRADED
ENTIRE STATE

| FACIL ID | NAME | LOCATION | CITY | ST | ZIP | # NOTUPGRADED TANK |
|-------------|---------------------------------------|-----------------------------------|-------------|----|-------|--------------------------|
| 3340 | BANKS LUMBER CO | 310 SUNSET ST PO BOX 8 | BANKS | OR | 97106 | 2 |
| 302 | COP'S GARAGE | 221 S MAIN ST | BANKS | OR | 97106 | 3 |
| 755 | OR STATE HWY 5-14 AUSTIN | STAR RT BOX 16 | BATES | OR | 97817 | 3 |
| 8940 | K AND H DRIVE THRU | 8335 HWY 101N | BAY CITY | OR | 97107 | 2 |
| 149 | NEW BEATTY STORE | MP 40 HWY 140 | BEATTY | OR | 97621 | 3 |
| 9063 | CLARKES RFPD #68 | 25675 S BEAVERCREEK RD | BEAVERCREEK | OR | 97004 | 2 |
| 900 | BEAVERTON CARDLOCK | 6750 SW 110TH | BEAVERTON | OR | 97005 | 4 |
| 4504 | BEAVERTON TOYOTA CO., INC. | 4300 SW MURRAY RD | BEAVERTON | OR | 97005 | 2 |
| 10740 | BP OIL | 75 NW 158TH AVE | BEAVERTON | OR | 97006 | 3 |
| 729 | BP OIL SITE #11037 | 12975 SW CANYON RD & CEDAR | BEAVERTON | OR | 97005 | 3 |
| 1233 | CHEVRON SS #2282 | 14470 SW ALLEN | BEAVERTON | OR | 97005 | 4 |
| 4596 | D & B TIRE, INC. | 12100 SW BROADWAY | BEAVERTON | OR | 97005 | 1 |
| 4295 | FARMINGTON TIRE & AUTOMOTIVE | 13660 SW FARMINGTON RD | BEAVERTON | OR | 97005 | 1 |
| 6243 | FRED MEYER - BEAVERTON | 11425 SW BEAVERTON-HILLSDALE HWY | BEAVERTON | OR | 97005 | 1 |
| 328 | HERZOG MOTORS INC | 4275 SW 139TH WAY | BEAVERTON | OR | 97005 | 2 |
| 7164 | JEFFY LUBE #1015 | 13325 SW CANYON RD | BEAVERTON | OR | 97005 | 4 |
| 7621 | KUNI CADILLAC & BMW, INC. | 3725 SW CEDAR HILLS BLVD | BEAVERTON | OR | 97005 | 1 |
| 8676 | MARYVILLE NURSING HOME INC | 14645 SW FARMINGTON RD | BEAVERTON | OR | 97007 | 1 |
| 8275 | NICK'S FAMILY AUTO SERVICE | 4655 SW HALL BLVD | BEAVERTON | OR | 97005 | 4 |
| 10229 | OAK HILLS MAINTENANCE | 2085 NW 153RD AVE | BEAVERTON | OR | 97006 | 2 |
| 8976 | PORTLAND MGPC, INC. | 9405 SW CASCADE AVE | BEAVERTON | OR | 97005 | 1 |
| 4652 | PROGRESS DOWNS GOLF | 8200 SW SCHOLLS FERRY RD | BEAVERTON | OR | 97005 | 1 |
| 10883 | RESER'S FINE FOODS INC | 1770 SW 158TH | BEAVERTON | OR | 97075 | 1 |
| 732 | SITE #11254 | 2424 SW CEDAR HILLS BLVD & WALKER | BEAVERTON | OR | 97005 | 3 |
| 3210 | SUNSET IMPORTS | 4050 SW 139TH WAY | BEAVERTON | OR | 97005 | 5 |
| 8119 | TUALATIN VALLEY FIRE & RESCUE 255 | 11480 SW BARNES RD | BEAVERTON | OR | 97005 | 2 |
| 1642 | TUALATIN VALLEY WATER DISTRICT | 1850 SW 170TH AVE | BEAVERTON | OR | 97005 | 2 |
| 5420 | VANDERZEE, RUDY | RT 5 BOX 204 | BEAVERTON | OR | 97005 | 2 |
| 11719 | WALKER ROAD CHEVRON | 18335 SW WALKER ROAD | BEAVERTON | OR | 97006 | 2 |
| 10961 | WASHINGTON COUNTY 9-1-1 | 17911 NW EVERGREEN PARKWAY | BEAVERTON | OR | 97006 | 1 |
| 16 | WEST BEAVERTON SANITARY SERVICE | 5320 SW ALGER ST | BEAVERTON | OR | 97075 | 2 |
| 4858 | WILSONVILLE CONCRETE PRODUCT | 6700 SW 110TH | BEAVERTON | OR | 97005 | 1 |
| 2642 | BACKSTROM BUILDING CTR INC | 224 NE THURSTON | BEND | OR | 97701 | 2 |
| 1715 | BEND CAMPGROUND | 63615 HWY 97 | BEND | OR | 97701 | 2 |
| 6398 | BEND OIL CO - 1ST ST PACIFIC PRIDE | 913 NE 1ST | BEND | OR | 97701 | 5 |
| 3533 | BEND SCHOOL DISTRICT - TRANSPORTATION | 501 SE 2ND ST | BEND | OR | 97702 | 3 |
| 4182 | CARRERA MOTORS INC | 1045 SE 3RD ST | BEND | OR | 97702 | 1 |
| 6969 | CO-BRIDGE INC | 710 SE LOGSDEN | BEND | OR | 97702 | 2 |
| 5845 | CULTUS LAKE RESORT | 44 MILES SW OF BEND ON HWY 46 | BEND | OR | 97702 | 3 |
| 9064 | EDDIE'S SALES & SERVICE | 2100 NE HWY 20 | BEND | OR | 97709 | 3 |
| 180 | ELK LAKE RESORT | CASCADES LAKES HWY | BEND | OR | 97702 | 3 |
| 7453 | IVY'S TUMALO STORE | 64683 COOK AVE | BEND | OR | 97701 | 4 |
| 2629 | JACK ROBINSON & SONS INC | 63055 O B RILEY RD | BEND | OR | 97701 | 1 |
| 529 | MILLICAN STORE | BEND-BURNS HWY 20 STAR RT | BEND | OR | 97701 | 3 |

(noupgrade.sql)

UNDERGROUND STORAGE TANKS
NO ACTIVE TANKS AT FACILITY HAVE BEEN UPGRADED
ENTIRE STATE

| FACIL ID | NAME | LOCATION | CITY | ST | ZIP | # NOTUPGRADED TANK |
|-------------|--|--|-------------------|----|-------|--------------------------|
| 4543 | MT BACHELOR | CENTURY DR | BEND | OR | 97702 | 4 |
| 102 | NMGL CORPORATION | 1304 NE 1ST ST | BEND | OR | 97701 | 1 |
| 2561 | PETROLEUM CONSTRUCTION & TESTING INC | 61450 WARD RD | BEND | OR | 97702 | 1 |
| 2738 | PIERATT BROTHERS INC | 21350 STEVENS RD | BEND | OR | 97702 | 2 |
| 8440 | Q-LUBE #1006 | 525 SE 3RD ST | BEND | OR | 97702 | 4 |
| 11085 | RADIO TOWER | JACKPINE RIDGE - TUMALO FALLS AREA | BEND | OR | 97701 | 1 |
| 5518 | ROBBERSON FORD SALES INC | 2100 NE 3RD | BEND | OR | 97701 | 1 |
| 402 | ST CHARLES MEDICAL CENTER | 2500 NE NEFF RD | BEND | OR | 97701 | 2 |
| 10773 | STOP AND GO MINI-MART | 2699 NE HWY 20 | BEND | OR | 97701 | 4 |
| 2191 | THOMAS SALES & SERVICE | 2060 NE HWY 20 | BEND | OR | 97701 | 2 |
| 1014 | TOSCO 4753 | 61345 S HWY 97 | BEND | OR | 97702 | 4 |
| 3802 | U-HAUL CENTER OF BEND | 63370 N HWY 97 | BEND | OR | 97701 | 1 |
| 7795 | US ARMY COTEF | 23861 DODDS RD | BEND | OR | 97701 | 3 |
| 6353 | USWEST - BEND SOC - 010798 | 135 SE 5TH | BEND | OR | 97702 | 1 |
| 1827 | WADE BRYANTS AUTO SERVICE | 755 NE GREENWOOD | BEND | OR | 97701 | 3 |
| 4582 | WESTSIDE PUMP STATION | PORTLAND AVE - OTHER SIDE OF BRIDGE-LEFT | BEND | OR | 97701 | 1 |
| 2565 | ALLIED LOGGING CO INC | 10961 HWY 202 | BIRKENFELD | OR | 97016 | 2 |
| 7510 | JONES, HOWARD G | N BANK RD | BIRKENFELD | OR | 97016 | 1 |
| 1604 | BLACHLY COUNTRY STORE | 20448 HWY 36 | BLACHLY | OR | 97412 | 3 |
| 3300 | BLACHLY SCHOOL DISTRICT #90 | 20264 BLACHLY GRANGE RD | BLACHLY | OR | 97412 | 1 |
| 4253 | BLACK BUTTE RANCH CORPORATION | PO BOX 8000 | BLACK BUTTE RANCH | OR | 97759 | 4 |
| 7187 | NESTUCCA RFPD, STATION #6 | 32750 NESTUCCA RIVER RD | BLAINE | OR | 97108 | 1 |
| 8925 | BLODGETT COUNTRY STORE | 21412 HWY 20 | BLODGETT | OR | 97326 | 2 |
| 568 | BURNT WOODS STORE | 25 HARLAN-BURNTWOODS ROAD | BLODGETT | OR | 97326 | 3 |
| 7079 | BOARDMAN CONOCO | 101 SE FRONT | BOARDMAN | OR | 97818 | 4 |
| 5066 | BOARDMAN TEXACO | 100 MAIN ST N | BOARDMAN | OR | 97818 | 4 |
| 8460 | BOARDMAN, CITY OF - SEWER SYSTEM | COLUMBIA AVE AT N MAIN ST | BOARDMAN | OR | 97818 | 1 |
| 8461 | BOARDMAN, CITY OF - SEWER SYSTEM | COLUMBIA AVE AT RIPPEE RD | BOARDMAN | OR | 97818 | 1 |
| 8459 | BOARDMAN, CITY OF - SEWER SYSTEM | SW FRONT ST - WILDLIFE AREA | BOARDMAN | OR | 97818 | 1 |
| 4240 | BOARDMAN, CITY OF -- WATER PLANT | MARINE DR | BOARDMAN | OR | 97818 | 1 |
| 8207 | BOEING AEROSPACE CO. BOARDMAN TEST RANGE | TOWER RD | BOARDMAN | OR | 97818 | 2 |
| 244 | DEWEY'S CHEVRON | 101 N MAIN | BOARDMAN | OR | 97818 | 5 |
| 5190 | RIVERCREST FARMS, INC. | BOMBING RANGE RD | BOARDMAN | OR | 97818 | 2 |
| 4188 | RUSSELL OIL CO | 101 SW FRONT | BOARDMAN | OR | 97818 | 5 |
| 9849 | TAGGARES FARMS INC | RT 1 BOX 1120 | BOARDMAN | OR | 97818 | 1 |
| 8484 | BONANZA SCHOOLS | BOX 128 | BONANZA | OR | 97623 | 1 |
| 11401 | HASKINS & COMPANY INC | RT 1 BOX 796 | BONANZA | OR | 97623 | 1 |
| 9739 | ANTHONY'S GAZZODELI | 27960 SE HWY 212 PO BOX 306 | BORING | OR | 97009 | 4 |
| 9916 | BARTON STORE | 24802 SE HWY 224 | BORING | OR | 97009 | 3 |
| 6695 | CHAMBERS MOTOR CO | 30357 SE HWY 212 | BORING | OR | 97009 | 1 |
| 9914 | HELFRICH, STEVE | 8510 SE REVENUE RD | BORING | OR | 97009 | 1 |
| 1168 | HIGH FOREST SHELL | 31251 SE HWY 26 | BORING | OR | 97009 | 3 |
| 2121 | J. FRANK SCHMIDT & SON COMPANY | 9500 SE 327TH AVE | BORING | OR | 97009 | 1 |
| 9884 | MCGEE, DON | 32700 SE LEEWOOD | BORING | OR | 97009 | 2 |

UNDERGROUND STORAGE TANKS
NO ACTIVE TANKS AT FACILITY HAVE BEEN UPGRADED
ENTIRE STATE

| FACIL ID | NAME | LOCATION | CITY | ST | ZIP | # NOTUPGRADED TANK |
|-------------|---|------------------------------------|--------------|----|-------|--------------------------|
| 3138 | MICHAEL, ROY J. | 35175 SE HWY 211 | BORING | OR | 97009 | 1 |
| 9154 | MT VIEW PUBLIC GOLF COURSE | 27195 SE KELSO RD | BORING | OR | 97009 | 1 |
| 9874 | NIKOLA'S KELSO STORE | 14480 SE ORIENT DR | BORING | OR | 97009 | 2 |
| 4041 | NORTHWEST SHADE TREES | 12973 SE 352ND AVE | BORING | OR | 97009 | 2 |
| 9034 | NORTHWEST TRACTOR PARTS & EQUIPMENT | 26180 SW HWY 212 | BORING | OR | 97009 | 1 |
| 1073 | OR STATE HWY 1-2C SANDY | 34250 SE HWY 26 | BORING | OR | 97009 | 4 |
| 139 | BRIGHTWOOD STORE | 63029 E BRIGHTWOOD BRIDGE RD | BRIGHTWOOD | OR | 97011 | 1 |
| 641 | ALLIANCE FAST MART | 500 CHETCO AVE | BROOKINGS | OR | 97415 | 4 |
| 3015 | BROOKINGS STATE A/P | BROOKINGS AIRPORT | BROOKINGS | OR | 97415 | 3 |
| 2720 | BUENA VISTA LOOP PUMP STATION | BUENA VISTA LOOP | BROOKINGS | OR | 97415 | 1 |
| 2555 | BZH LOGGING CO., INC. | 1031 7TH ST | BROOKINGS | OR | 97415 | 1 |
| 10970 | SEWER PUMP STATIONS HARRIS BEACH DAWSON | 898 ELK DR | BROOKINGS | OR | 97415 | 2 |
| 960 | TOSCO 3895 | 1002 CHETCO AVE | BROOKINGS | OR | 97415 | 3 |
| 8970 | WADE STUMPENHAUS | 605 RAILROAD AVE | BROOKINGS | OR | 97415 | 1 |
| 2722 | WASTEWATER TREATMENT PLANT | 901 WHARF ST | BROOKINGS | OR | 97415 | 1 |
| 2723 | ZWAGG ROCK PUMP STATION | ZWAGG ROCK PUMP STATION | BROOKINGS | OR | 97415 | 1 |
| 2477 | AGRA SPRAY/AG FUMIGATION INC | 4925 ROCKDALE ST NE | BROOKS | OR | 97305 | 3 |
| 6914 | HOLLIN, JAMES T. | 7495 SEQUOIA ST NE | BROOKS | OR | 97305 | 1 |
| 10360 | LABISH BROKERAGE CO | 4880 BROOKLAKE RD NE | BROOKS | OR | 97305 | 1 |
| 2047 | OREGON ONIONS INC | 8855 PUEBLO AVE NE | BROOKS | OR | 97305 | 2 |
| 719 | BROTHERS MAINTENANCE STATION | 43 MILES E OF BEND | BROTHERS | OR | 97712 | 2 |
| 6887 | BROWNSVILLE BODY SHOP | 105 BISHOP WAY | BROWNSVILLE | OR | 97327 | 3 |
| 7143 | JERRY'S AUTO SERVICE | 203 BISHOP WAY | BROWNSVILLE | OR | 97327 | 5 |
| 10238 | BENNETT'S BULK PLANT | 151 S DATE | BURNS | OR | 97720 | 1 |
| 672 | BURNS CHEVRON | BROADWAY & MADISON ST | BURNS | OR | 97720 | 3 |
| 11812 | DESCHUTES READY MIX | 1143 W PIERCE | BURNS | OR | 97720 | 2 |
| 6899 | HARNEY COUNTY SHOP | 266 S DATE | BURNS | OR | 97720 | 5 |
| 4299 | LEATHERS OIL CO | HINES & FILMORE | BURNS | OR | 97720 | 5 |
| 5206 | OARD'S SERVICE & GARAGE | 1604 BUCHANAN SR 2 | BURNS | OR | 97720 | 5 |
| 1230 | OR STATE HWY 5-14 BURNS | 252 S DATE | BURNS | OR | 97720 | 3 |
| 7619 | QUALITY QUICK SERVICE | 14 N BROADWAY | BURNS | OR | 97720 | 5 |
| 3799 | SLATER ELEMENTARY SCHOOL | 800 N FAIRVIEW | BURNS | OR | 97720 | 1 |
| 2550 | SMERSKI LOGGING | HWY 20 - HINES | BURNS | OR | 97720 | 2 |
| 8534 | KAY'S MARKET | 18493 HWY 42 | CAMAS VALLEY | OR | 97416 | 2 |
| 10767 | SISTERS - CAMP SHERMAN RFPD | RD 1420 | CAMP SHERMAN | OR | 97730 | 2 |
| 11333 | CANBY CHEVRON | 400 SW 1ST | CANBY | OR | 97013 | 3 |
| 3665 | IPA NURSERIES INC | 1887 N HOLLY ST | CANBY | OR | 97013 | 1 |
| 11258 | MARTIN'S TOWN & COUNTRY FURNITURE | 27050 S HWY 170 | CANBY | OR | 97013 | 1 |
| 5632 | TOM HOWARD CO INC | HWY 170 & KRAXBERGER RD PO BOX 238 | CANBY | OR | 97013 | 1 |
| 953 | TOSCO 3705 | 453 SE FIRST | CANBY | OR | 97013 | 2 |
| 944 | WILLAMETTE EGG FARMS LCC | 31348 S HWY 170 | CANBY | OR | 97013 | 3 |
| 10776 | YULE TREE FARMS SHOP | 8804 S HEINZ RD | CANBY | OR | 97013 | 2 |
| 11638 | CANNON BEACH RFPD | 188 SUNSET | CANNON BEACH | OR | 97110 | 1 |
| 4109 | CANNON BEACH, CITY OF | 299 E 2ND | CANNON BEACH | OR | 97110 | 1 |

(noupgrade.sql)

UNDERGROUND STORAGE TANKS
NO ACTIVE TANKS AT FACILITY HAVE BEEN UPGRADED
ENTIRE STATE

| FACIL ID | NAME | LOCATION | CITY | ST | ZIP | # NOTUPGRADED TANK |
|-------------|---------------------------------------|-------------------------------|---------------|----|-------|--------------------------|
| 10038 | RV RESORT AT CANNON BEACH | 345 ELK CREEK RD | CANNON BEACH | OR | 97110 | 3 |
| 8941 | SAGE, DOLLY | 308 3RD | CANNON BEACH | OR | 97110 | 2 |
| 8915 | WILLIS E CAMPBELL | 8869 DAYS CREEK CUTOFF RD | CANYONVILLE | OR | 97417 | 1 |
| 4113 | CARLTON TRUCK SHOP | 130 S YAMHILL ST | CARLTON | OR | 97111 | 1 |
| 5754 | CARLTON, CITY OF | 191 E MAIN ST | CARLTON | OR | 97111 | 2 |
| 9151 | LUOTO LOGGING | 12635 NW LUOTO LANE | CARLTON | OR | 97111 | 2 |
| 200 | UNION SERVICE STATION | 305 W MAIN | CARLTON | OR | 97111 | 3 |
| 2533 | VON LOGGING CO. INC. | 17401 NW PANTHER CREEK RD | CARLTON | OR | 97111 | 1 |
| 3842 | CASCADE LOCKS CHEVRON | 437 WANAPA | CASCADE LOCKS | OR | 97014 | 4 |
| 9017 | HENSGEN, DONALD | 706 SE WANAPA | CASCADE LOCKS | OR | 97014 | 3 |
| 10963 | THE FISHERY, INC | HC 66 BOX 40 | CASCADE LOCKS | OR | 97014 | 1 |
| 8817 | BLAKLEY AUTOMOTIVE | 23758 REDWOOD HWY | CAVE JUNCTION | OR | 97531 | 4 |
| 9408 | COLVIN OIL CO | 243 REDWOOD HWY | CAVE JUNCTION | OR | 97523 | 3 |
| 9174 | HOLLAND STORE | 7251 HOLLAND LOOP RD | CAVE JUNCTION | OR | 97523 | 2 |
| 4118 | ROBBIE'S AUTO CARE CENTER | 150 REDWOOD HWY | CAVE JUNCTION | OR | 97523 | 2 |
| 4536 | GENESIS RECOVERY CENTER | 600 S 2ND ST | CENTRAL POINT | OR | 97502 | 1 |
| 554 | KING'S CORNER MARKET | 2015 HANLEY RD | CENTRAL POINT | OR | 97502 | 2 |
| 9050 | L & S TRUCKING | 5742 CRATER LAKE AVE | CENTRAL POINT | OR | 97502 | 1 |
| 11097 | THORNHILL, NOVA | 3930 OLD STAGE RD | CENTRAL POINT | OR | 97502 | 3 |
| 11816 | OREGON INSTITUTE OF MARINE BIOLOGY | 4619 BOAT BASIN DRIVE | CHARLESTON | OR | 97420 | 1 |
| 1797 | 97 DELI MART | HC30 BOX 124 | CHEMULT | OR | 97731 | 2 |
| 7705 | BIG MOUNTAIN GAS FOR LESS | RT 97 PO BOX 139 | CHEMULT | OR | 97731 | 3 |
| 9956 | CHEMULT OIL COMPANY, INC. | HWY 97 & 2ND ST | CHEMULT | OR | 97731 | 2 |
| 1375 | JERRY'S BP AND MIDSTATE RECOVERY | HWY 97 | CHEMULT | OR | 97731 | 4 |
| 8897 | R AND D APPW MINI MART | HWY 97 & 3RD PO BOX 100 | CHEMULT | OR | 97731 | 4 |
| 7208 | TEMPLETON, PAUL | 93367 TEMPLETON RD | CHESHIRE | OR | 97419 | 1 |
| 1174 | CLOUGH OIL CO CARDLOCK | HWY 97N & 422S | CHILOQUIN | OR | 97624 | 3 |
| 1549 | OUTCALT, RICHARD H. | PO BOX 846 | CHILOQUIN | OR | 97624 | 1 |
| 9726 | THUNDERBEAST PARK | HC 63 BOX 400 | CHILOQUIN | OR | 97624 | 3 |
| 608 | CAMP WITHYCOMBE | CLACKAMAS OMS | CLACKAMAS | OR | 97015 | 1 |
| 10960 | CLACKAMAS DISTRIBUTION CTR - GEN MDSE | 11500 SE HWY 212 | CLACKAMAS | OR | 97015 | 1 |
| 8801 | COPENHAGEN UTILITIES & CONSTRUCTION | 13600 SE AMBLER RD PO BOX 429 | CLACKAMAS | OR | 97015 | 3 |
| 6244 | FRED MEYER - CLACKAMAS | 16301 SE 82ND DR | CLACKAMAS | OR | 97015 | 1 |
| 6274 | FRED MEYER - DISTRIBUTION TRUCKING CO | 12108 SE HWY 212 | CLACKAMAS | OR | 97015 | 11 |
| 11636 | KPFX TRANSMITTER | 15351 SE JOHNSON ROAD | CLACKAMAS | OR | 97015 | 1 |
| 8733 | LAWNFIELD | 9200 SE LAWNFIELD RD | CLACKAMAS | OR | 97015 | 3 |
| 9968 | PLEASANT VALLEY GOLF CLUB | 12300 SE 162 | CLACKAMAS | OR | 97015 | 2 |
| 5365 | PRECISION ROOF TRUSSES INC | 11550 SE JENNIFER ST | CLACKAMAS | OR | 97015 | 1 |
| 3070 | SUNNYSIDE MEDICAL CENTER | 10180 SE SUNNYSIDE RD | CLACKAMAS | OR | 97015 | 1 |
| 5172 | VALLEY VIEW CENTRAL OFFICE | TIMBER VALLEY DR | CLACKAMAS | OR | 97015 | 1 |
| 2925 | CLATSKANIE CHEVRON | 25 W COLUMBIA RIVER HWY | CLATSKANIE | OR | 97016 | 3 |
| 5339 | EVENSON LOGGING CO. | 87 5TH ST | CLATSKANIE | OR | 97016 | 1 |
| 288 | JOHNSON OIL OF CLATSKANIE INC | 280 E COLUMBIA RIVER HWY | CLATSKANIE | OR | 97016 | 5 |
| 5032 | LAMMI SAND & ROCK PRO | 14141 MIDLAND DIST RD | CLATSKANIE | OR | 97016 | 1 |

UNDERGROUND STORAGE TANKS
NO ACTIVE TANKS AT FACILITY HAVE BEEN UPGRADED
ENTIRE STATE

| FACIL ID | NAME | LOCATION | CITY | ST | ZIP | # NOTUPGRADED TANK |
|-------------|----------------------------------|-------------------------------|------------|----|-------|--------------------------|
| 3252 | MARTIN, JOHN R. | 19667 HERMO RD | CLATSKANIE | OR | 97016 | 2 |
| 1006 | OR STATE HWY 1-2A MP 57.25 | RT 1 BOX 1638 | CLATSKANIE | OR | 97016 | 4 |
| 7366 | WOODSON GENERAL STORE | 11855 COLVIN ROAD | CLATSKANIE | OR | 97016 | 3 |
| 5935 | ASTORIA CITY SHOPS | 550 30TH ST | CLATSOP | OR | 97103 | 4 |
| 4632 | R & R CHEVRON | 34310 HWY 101S PO BOX 125 | CLOVERDALE | OR | 97112 | 2 |
| 19 | COBURG, CITY OF | 91069 WILLAMETTE STREET | COBURG | OR | 97408 | 1 |
| 1368 | COLTON GARAGE - DAVE WILCOX | 21088 S HWY 211 | COLTON | OR | 97017 | 4 |
| 3190 | CONDON GRAIN GROWERS, INC. | N EAST ST | CONDON | OR | 97823 | 1 |
| 917 | OR STATE HWY 4-9 CONDON | 406 E FRAZIER | CONDON | OR | 97823 | 2 |
| 9263 | BARVIEW MARKET | 3686 CAPE ARAGO HWY | COOS BAY | OR | 97420 | 2 |
| 5154 | BASSETT-HYLAND ENERGY CO | 1059 EVANS BLVD | COOS BAY | OR | 97420 | 4 |
| 8792 | BAY AREA HOSPITAL | 1775 THOMPSON RD | COOS BAY | OR | 97420 | 1 |
| 4905 | CHARLESTON FIRE STATION #2 | 1800 CAPE ARAGO HWY | COOS BAY | OR | 97420 | 2 |
| 1793 | COOS BAY-NORTH BEND WATER BOARD | 2305 OCEAN BLVD PO BOX 539 | COOS BAY | OR | 97420 | 3 |
| 1378 | CRAIG & CRAIG INC DBA TNT MARKET | 899 'D' ST PO BOX 4001 | COOS BAY | OR | 97420 | 2 |
| 8523 | EMPIRE ARCO | 1022 NEWMARK | COOS BAY | OR | 97420 | 3 |
| 6022 | EMPIRE UNION | 898 NEWMARK | COOS BAY | OR | 97420 | 3 |
| 2180 | FLETCHERS MARINE FUEL & SUPPLY | 7761 ALASKA PACKERS RD | COOS BAY | OR | 97420 | 5 |
| 9206 | HOT STUFF CAR WASH | 1545 BAYSHORE DR | COOS BAY | OR | 97420 | 2 |
| 7748 | LADD ESTATE CO | 333 S 4TH ST | COOS BAY | OR | 97420 | 1 |
| 11830 | MILLINGTON SHOP | 104 ISTMUS STREET | COOS BAY | OR | 97420 | 3 |
| 6909 | MORIN'S TEXACO | 339 N BROADWAY | COOS BAY | OR | 97420 | 3 |
| 7176 | N BROADWAY EXXON | 525 N BROADWAY | COOS BAY | OR | 97420 | 4 |
| 4921 | PACIFIC FRUIT & PRODUCE | 925 N FRONT ST | COOS BAY | OR | 97420 | 1 |
| 11004 | PAT AND MIKES VALLEY MART | 3141 HWY 42 | COOS BAY | OR | 97420 | 2 |
| 9388 | SHIRTCLIFFS STORE | 8083 CAPE ARAGO HWY | COOS BAY | OR | 97420 | 2 |
| 5501 | TRANSPORTATION BUILDING | 190 WALL ST | COOS BAY | OR | 97420 | 2 |
| 7509 | UNOCAL | 2395 N BAYSHORE DR | COOS BAY | OR | 97420 | 1 |
| 1909 | WAYNE'S COLOR CENTER | 1000 N BAYSHORE DR | COOS BAY | OR | 97420 | 1 |
| 9367 | YOUNG, WAVE | 1565 OCEAN BLVD | COOS BAY | OR | 97420 | 1 |
| 7258 | ARNOLD'S UNION 76 | 505 N CENTRAL | COQUILLE | OR | 97423 | 3 |
| 9313 | BASSETT-HYLAND ENERGY CO | 340 W MAIN | COQUILLE | OR | 97423 | 1 |
| 11404 | BEAVER HILL DISPOSAL SITE | 1/4 MI PAST MP 253 - HWY 101S | COQUILLE | OR | 97423 | 1 |
| 8637 | COOS COUNTY HWY DEPT | 1281 W CENTRAL | COQUILLE | OR | 97423 | 4 |
| 9536 | FOUR CORNERS GROCERY | HC 83 BOX 3000 | COQUILLE | OR | 97423 | 2 |
| 3351 | CASCADE UTILITIES, INC. | SCENIC HWY | CORBETT | OR | 97019 | 1 |
| 643 | CORBETT COUNTRY MARKET | 36801 NE CROWN POINT HWY | CORBETT | OR | 97019 | 3 |
| 6469 | CORBETT HIGH SCHOOL | 35800 E CROWN POINT HWY | CORBETT | OR | 97019 | 1 |
| 8039 | POUNDER OIL SERVICE INC | CROWN POINT HWY & EVANS RD | CORBETT | OR | 97019 | 4 |
| 6138 | ROAD DISTRICT #5 (FORMERLY #6) | 32620 SE HURLBURT RD | CORBETT | OR | 97019 | 3 |
| 9714 | CONRAD'S MOUNTAINDALE STORE | RT 1 BOX 102 | CORNELIUS | OR | 97113 | 2 |
| 11572 | CORNELIUS BP | 1894 BASELINE | CORNELIUS | OR | 97113 | 2 |
| 5342 | CORNELIUS DISPOSAL SERVICE | 1214 S 12TH | CORNELIUS | OR | 97113 | 2 |
| 9918 | CORNELIUS FAST SERV INC | 952 N ADAIR | CORNELIUS | OR | 97113 | 3 |

(nougrade.sql)

UNDERGROUND STORAGE TANKS
NO ACTIVE TANKS AT FACILITY HAVE BEEN UPGRADED
ENTIRE STATE

| FACIL ID | NAME | LOCATION | CITY | ST | ZIP | # NOTUPGRADED TANK |
|-------------|--|---|---------------|----|-------|--------------------------|
| 2517 | DUYCK, LLOYD | RT 4 BOX 338 | CORNELIUS | OR | 97113 | 2 |
| 6247 | FRED MEYER - CORNELIUS | 2200 BASELINE ST | CORNELIUS | OR | 97113 | 1 |
| 6001 | HEIKES PRODUCE INC | 535 N 4TH AVE | CORNELIUS | OR | 97113 | 1 |
| 9862 | JACOBSMUHLER'S MEATS | RT 3 BOX 187 | CORNELIUS | OR | 97113 | 1 |
| 9379 | OREGON GARDEN PRODUCTS | 36790 SW NURSERY ROAD | CORNELIUS | OR | 97113 | 2 |
| 10134 | TRUSS COMPONENTS INC | 825 N 4TH | CORNELIUS | OR | 97113 | 2 |
| 10452 | WALT HORDICHOK | 1123 S 12TH | CORNELIUS | OR | 97113 | 3 |
| 2574 | WESTERN STATES FIRE APPR INC | 1389 BASELINE | CORNELIUS | OR | 97113 | 1 |
| 73 | AL HUTCHINSON VW/MAZDA | 900 NW 4TH | CORVALLIS | OR | 97330 | 2 |
| 6666 | CH2M HILL AIRCRAFT HANGAR | CORVALLIS MUNICIPAL AIRPORT | CORVALLIS | OR | 97330 | 1 |
| 358 | CITY SHOPS | 1245 NE 3RD ST | CORVALLIS | OR | 97330 | 4 |
| 4906 | CORVALLIS GULL #417 | 2635 NW 9TH ST | CORVALLIS | OR | 97330 | 3 |
| 7500 | CORVALLIS SCHOOL DISTRICT 509J | 1555 SW 35TH ST | CORVALLIS | OR | 97333 | 4 |
| 6250 | FRED MEYER - CORVALLIS | 777 NW KINGS BLVD | CORVALLIS | OR | 97330 | 1 |
| 9776 | HAMLIN FARMS | 33508 SE PEORIA | CORVALLIS | OR | 97333 | 2 |
| 9661 | JOHN & PHIL'S TOYOTA INC | 800 NW 5TH ST | CORVALLIS | OR | 97330 | 3 |
| 3779 | MARV'S MINI MARKET | 28788 HWY 34 | CORVALLIS | OR | 97330 | 4 |
| 8547 | OBERSON OIL INC | 1260 SW 3RD ST | CORVALLIS | OR | 97333 | 6 |
| 3762 | OR STATE UNIVERSITY, FACILITIES SERVICES | 100 ADAMS HALL | CORVALLIS | OR | 97331 | 1 |
| 975 | PAUL FRANKLIN CHEVRON | 300 S 4TH ST | CORVALLIS | OR | 97330 | 4 |
| 5274 | PEPSI COLA BOTTLING CO INC | 2636 NE BELVUE | CORVALLIS | OR | 97330 | 2 |
| 76 | RICHARD E LINDSEY'S EXXON | 240 NW 4TH | CORVALLIS | OR | 97330 | 4 |
| 6401 | SPEC INDUSTRIES INC | 410 SW WAKE ROBBIN LANE | CORVALLIS | OR | 97330 | 2 |
| 7233 | THOMPSON TIMBER CO | 6860 SW WINDING WAY | CORVALLIS | OR | 97333 | 1 |
| 3806 | U-HAUL CENTER OF CORVALLIS | 1050 NW 5TH | CORVALLIS | OR | 97330 | 2 |
| 7380 | BIG LEAF TIMBER CORP | 80614 SEARS | COTTAGE GROVE | OR | 97424 | 2 |
| 10445 | BP TRAVEL STORE | 1250 GATEWAY BLVD | COTTAGE GROVE | OR | 97424 | 5 |
| 9113 | COTTAGE GROVE HOSPITAL | 1340 BIRCH AVE | COTTAGE GROVE | OR | 97424 | 2 |
| 5531 | COTTAGE GROVE TRANSPER STATION | SEARS RD | COTTAGE GROVE | OR | 97424 | 1 |
| 9334 | LADD, JOHN | 76383 LONDON RD | COTTAGE GROVE | OR | 97424 | 2 |
| 7864 | SAGINAW MARKET | 79938 HWY 99S | COTTAGE GROVE | OR | 97424 | 1 |
| 10418 | CONLEY FARMS | 69092 HWY 237 | COVE | OR | 97824 | 2 |
| 2320 | COVE SCHOOL DISTRICT #15 | 806 MAIN PO BOX 68 | COVE | OR | 97824 | 1 |
| 11693 | CRANE SUPPLY | HIGHWAY 78-2872 | CRANE | OR | 97732 | 2 |
| 7766 | CRATER LAKE LODGE | CLEETWOOD COVE - CRATER LAKE NAT'L PARK | CRATER LAKE | OR | 97604 | 1 |
| 8128 | CRATER LAKE NATIONAL PARK HEADQUARTERS | CRATER LAKE NATIONAL PARK | CRATER LAKE | OR | 97604 | 3 |
| 11539 | CRESCENT CFN | WARD AND HWY 97 | CRESCENT | OR | 97733 | 2 |
| 3641 | WILLAMETTE PASS SKI AREA | MP 62 HWY 58 | CRESCENT | OR | 97733 | 1 |
| 9985 | CRESCENT CREEK COTTAGES | MP 71 HWY 58 | CRESCENT LAKE | OR | 97425 | 2 |
| 9060 | CRESCENT LAKE GAS & GROCERY | MP 69.5 HWY 58 | CRESCENT LAKE | OR | 97425 | 4 |
| 646 | ODELL SPORTSMAN CENTER | HWY 58 PO BOX 14 | CRESCENT LAKE | OR | 97425 | 3 |
| 3354 | BALD KNOB-MAZAMA DIVISION | 33662 E PARK DR | CRESWELL | OR | 97426 | 2 |
| 1441 | CRESWELL AIRPORT INC | 83501 N MELTON RD | CRESWELL | OR | 97426 | 2 |
| 4762 | CRESWELL COMMERCIAL SERVICE INC | 95 S FRONT ST | CRESWELL | OR | 97426 | 2 |

UNDERGROUND STORAGE TANKS
NO ACTIVE TANKS AT FACILITY HAVE BEEN UPGRADED
ENTIRE STATE

| FACIL ID | NAME | LOCATION | CITY | ST | ZIP | # NOTUPGRADED TANK |
|-------------|-----------------------------------|---|--------------|----|-------|--------------------------|
| 5533 | CRESWELL TRANSFER STATION | CLOVERDALE RD | CRESWELL | OR | 97426 | 1 |
| 3028 | GREEN RIVER LUMBER | 80616 DAVISON RD | CRESWELL | OR | 97426 | 1 |
| 9332 | JOHNSTON INVESTMENT INC | 5 S FRONT PO BOX 96 | CRESWELL | OR | 97426 | 4 |
| 9217 | ANGEL, JAMES R | 5520 SW PECK RD | CULVER | OR | 97734 | 4 |
| 4248 | LEATHERS OIL CO | 1ST & 'E' ST | CULVER | OR | 97734 | 4 |
| 7105 | ROUND BUTTE SEED GROWERS INC | 505 'C' ST | CULVER | OR | 97734 | 1 |
| 3640 | CURTIN GENERAL STORE | S SIDE OF OLD HWY AT CURTIN ENTERCHANGE | CURTIN | OR | 97428 | 2 |
| 5220 | CURTIN TRUCK STOP | BEAR CREEK RD | CURTIN | OR | 97428 | 5 |
| 8953 | DALE STORE | HWY 395S | DALE | OR | 97880 | 3 |
| 9592 | DALLAS RENTALS | 244 E ELLENDALE | DALLAS | OR | 97338 | 3 |
| 6832 | DICK'S AUTO CENTER | 430 N MAIN ST | DALLAS | OR | 97338 | 4 |
| 5268 | JIM'S AUTO SERVICE | 119 SE WASHINGTON | DALLAS | OR | 97338 | 3 |
| 2005 | LAIDLAW TRANSIT | 765 MONMOUTH CUTOFF | DALLAS | OR | 97338 | 1 |
| 2487 | POLK COUNTY | 850 MAIN | DALLAS | OR | 97338 | 1 |
| 5141 | SALT CREEK COUNTRY STORE | 15800 HWY 22 | DALLAS | OR | 97338 | 8 |
| 9118 | DAYS CREEK SCHOOLS | 11381 TILLER-TRAIL HWY | DAYS CREEK | OR | 97429 | 1 |
| 9111 | STRONG'S MARKET | 11245 TILLER-TRAIL HWY | DAYS CREEK | OR | 97429 | 2 |
| 2085 | DAYTON CENTRAL OFFICE | 305 ALDER ST | DAYTON | OR | 97114 | 1 |
| 6953 | DAYTON, CITY OF | 416 FERRY ST - BEHIND CITY HALL | DAYTON | OR | 97114 | 1 |
| 9662 | GONZALES SERVICE | 216 FERRY ST | DAYTON | OR | 97114 | 3 |
| 2089 | GRAND ISLAND CENTRAL OFFICE | HWY 221 & GRAND ISLAND JCT | DAYTON | OR | 97114 | 1 |
| 246 | MCMANIMIE, JAN R. | 18080 SE WALLACE RD | DAYTON | OR | 97114 | 3 |
| 9963 | ROGERS, RON | 13855 SW FOSTER RD | DAYTON | OR | 97114 | 1 |
| 9885 | SWEENEY, SAM | 1070 FERRY | DAYTON | OR | 97114 | 1 |
| 10276 | WILSON FARMS | 17900 MALLARD LANE SE | DAYTON | OR | 97114 | 2 |
| 3633 | DAYVILLE SCHOOL DISTRICT NO. 16J | OLD SCHOOL RD PO BOX C | DAYVILLE | OR | 97825 | 1 |
| 5426 | FISHER RANCH & IMPLEMENT | HWY 26 PO BOX 307 | DAYVILLE | OR | 97825 | 2 |
| 8384 | RMJ SHELL | NONE | DAYVILLE | OR | 97825 | 2 |
| 659 | CANAAN STORE | 31490 CANAAN RD | DEER ISLAND | OR | 97054 | 3 |
| 9895 | H & W INC DBA DEER ISLAND STORE | 64561 COLUMBIA RIVER HWY | DEER ISLAND | OR | 97054 | 4 |
| 9725 | JOAN-E CHARTERS | 214 SE HWY 101 | DEPOE BAY | OR | 97341 | 3 |
| 8584 | WHISTLE STOP INC | 20 SE SCHOOLHOUSE ST | DEPOE BAY | OR | 97341 | 3 |
| 4380 | CARLYN PANEL | OLD HWY 99S | DILLARD | OR | 97432 | 1 |
| 4371 | JITNEY SHOP | OLD HWY 99S | DILLARD | OR | 97432 | 7 |
| 4387 | SAWMILL #1 OLD OFFICE | OLD HWY 99S | DILLARD | OR | 97432 | 1 |
| 4801 | DODSON BUTTE RML | SEC 24 | DODSON BUTTE | OR | | 1 |
| 189 | COWBOY'S SHELL | 107 W 'B' ST | DRAIN | OR | 97435 | 5 |
| 10744 | DRAIN SHELL | 4TH & 'B' ST | DRAIN | OR | 97435 | 3 |
| 9842 | NORTH DOUGLAS TRANSPORTATION, INC | 444 LANE ST | DRAIN | OR | 97435 | 1 |
| 2511 | THE OLD PUMPER | 208 'B' ST | DRAIN | OR | 97435 | 3 |
| 8619 | DUFUR STATION | 190 MAIN ST | DUFUR | OR | 97021 | 4 |
| 4726 | FORTUNE'S DISTRIBUTORS INC | 240 SE 8TH | DUNDEE | OR | 97115 | 2 |
| 8181 | MORRISON, GLEN | HWY 99W 1 MILE E OF DUNDEE | DUNDEE | OR | 97115 | 5 |
| 10905 | BEAVER OAKS AIRPORT | 29388 SE HEIPLE RD | EAGLE CREEK | OR | 97022 | 1 |

(noupgrade.sql)

UNDERGROUND STORAGE TANKS
NO ACTIVE TANKS AT FACILITY HAVE BEEN UPGRADED
ENTIRE STATE

| FACIL ID | NAME | LOCATION | CITY | ST | ZIP | # NOTUPGRADED TANK |
|-------------|------------------------------|------------------------------------|-------------|----|-------|--------------------------|
| 8831 | EAGLE POINT CHEVRON | 107 MAIN W | EAGLE POINT | OR | 97524 | 3 |
| 626 | JJ MARKET | 14780 HWY 62 | EAGLE POINT | OR | 97524 | 3 |
| 5029 | TOM AND CAROL HARMON | 21 BALL RD | EAGLE POINT | OR | 97524 | 2 |
| 2532 | WILLAMETTE EGG FARMS LLC | 13003 HWY 62 | EAGLE POINT | OR | 97524 | 1 |
| 3296 | BOB ANGELL, INC. | 641 6TH AVE | EASTSIDE | OR | 97420 | 1 |
| 9271 | AMSTAD FARMS | STAR RT | ECHO | OR | 97826 | 2 |
| 8844 | EAGLE RANCH | 32327 OREGON TRAIL ROAD | ECHO | OR | 97826 | 2 |
| 6543 | ECHO PLANT | WILLOW & THIELSON ST | ECHO | OR | 97826 | 4 |
| 3033 | L & L FARMS | HWY 320 1 MILE E OF MADISON CORNER | ECHO | OR | 97826 | 2 |
| 4872 | MCATEE, KAYE | RT 2 BOX 11A | ECHO | OR | 97826 | 1 |
| 9421 | MCCARTY, MIKE | STAR RT | ECHO | OR | 97826 | 1 |
| 584 | LOOKINGGLASS FISH HATCHERY | 76657 LOOKINGGLASS RD | ELGIN | OR | 97827 | 1 |
| 4514 | O & M GAS & GROCERIES | 395 ALBANY - HWY 82 | ELGIN | OR | 97827 | 5 |
| 5490 | CASCADE UTILITIES, INC. | 616 E ST | ELKTON | OR | 97436 | 1 |
| 3094 | ELMIRA FAMILY STORE | 88773 TERRITORIAL RD | ELMIRA | OR | 97437 | 3 |
| 219 | ELMIRA STATION | 88921 TERRITORIAL RD | ELMIRA | OR | 97437 | 3 |
| 2051 | MAYFLOWER CONTRACT SERVICES | 88860 TERRITORIAL RD | ELMIRA | OR | 97437 | 1 |
| 218 | MT MART | 302 W NORTH ST | ENTERPRISE | OR | 97828 | 4 |
| 886 | OR STATE HWY DIVISION | 5-13 FLORA HWY 11 | ENTERPRISE | OR | 97828 | 1 |
| 6007 | WALLOWA COUNTY GRAIN GROWERS | 804 DEPOT ST | ENTERPRISE | OR | 97828 | 3 |
| 2284 | WRIGHT'S BP | 100 W NORTH | ENTERPRISE | OR | 97828 | 2 |
| 5417 | CASCADE UTILITIES INC | 303 SW ZOBRIST ST | ESTACADA | OR | 97023 | 2 |
| 9290 | ESTACADA OIL COMPANY | 502 SE CURRIN | ESTACADA | OR | 97023 | 6 |
| 3564 | ESTACADA ROCK PRODUCTS INC | W END OF RIVER MILL RD | ESTACADA | OR | 97023 | 2 |
| 5979 | ESTACADA, CITY OF | 475 NW TULIP RD | ESTACADA | OR | 97023 | 2 |
| 5985 | ESTACADA, CITY OF | 475 SE MAIN | ESTACADA | OR | 97023 | 1 |
| 1414 | GERBER FARM SUPPLY | 21879 S SPRINGWATER RD | ESTACADA | OR | 97023 | 2 |
| 2826 | PROMONTORY PARK STORE | 40500 SE HWY 224 | ESTACADA | OR | 97023 | 1 |
| 10324 | TUCKER, WM H | 24850 S RANEY LANE | ESTACADA | OR | 97023 | 2 |
| 6641 | AVIS RENT A CAR SYSTEM INC | GREEN HILL RD | EUGENE | OR | 97402 | 1 |
| 4576 | BARR, STUART W | 87340 DUKHOBOR RD | EUGENE | OR | 97402 | 1 |
| 5079 | BARTELS MEAT COMPANY INC | 88091 CENTRAL RD | EUGENE | OR | 97402 | 1 |
| 766 | BP OIL SITE #11015 | 2910 WILLAMETTE 29TH | EUGENE | OR | 97405 | 4 |
| 10219 | BRAD'S MOBIL | 89920 PRAIRIE RD | EUGENE | OR | 97401 | 3 |
| 1661 | BULK HANDLING SYSTEMS | 1040 ARROWSMITH | EUGENE | OR | 97402 | 1 |
| 3821 | C & E RENTALS & SALES | 2100 HWY 99N | EUGENE | OR | 97402 | 3 |
| 1204 | CHEVRON USA INC - 92601 | 274 COBURG RD | EUGENE | OR | 97401 | 5 |
| 1081 | CHEVRON USA INC - 93400 | 2395 W 11TH AVE | EUGENE | OR | 97402 | 4 |
| 1100 | CHEVRON USA INC - 94849 | 2785 RIVER RD | EUGENE | OR | 97404 | 4 |
| 998 | CHEVRON USA INC - 95818 | 515 E BROADWAY | EUGENE | OR | 97401 | 4 |
| 7236 | CLARK HOLLIS TEXACO | 615 RIVER RD | EUGENE | OR | 97404 | 5 |
| 3372 | COBURG ROAD EXXON #30283 | 470 COBURG RD | EUGENE | OR | 97401 | 3 |
| 9926 | CONE LUMBER CO | 85810 HWY 99S | EUGENE | OR | 97405 | 3 |
| 2008 | CONSOLIDATED FREIGHTWAYS | 3030 W 7TH PL | EUGENE | OR | 97402 | 1 |

(noupgrade.sql)

UNDERGROUND STORAGE TANKS
NO ACTIVE TANKS AT FACILITY HAVE BEEN UPGRADED
ENTIRE STATE

| FACIL ID | NAME | LOCATION | CITY | ST | ZIP | NOTUPGRADED TANK | # |
|-------------|--|-------------------------------------|--------|----|-------|---------------------|---|
| 3632 | CROW APPELGATE SCHOOL DISTRICT #66 | 85955 TERRITORIAL RD | EUGENE | OR | 97402 | | 1 |
| 7994 | CURTIS SERVE-N-SAVE INC | 885 HWY 99N | EUGENE | OR | 97402 | | 3 |
| 7482 | DUNHAM-OLDS-CADILLAC INC | 345 GOODPASTURE ISLAND RD | EUGENE | OR | 97401 | | 3 |
| 8162 | EGGE SAND & GRAVEL | 90520 COBURG RD | EUGENE | OR | 97401 | | 1 |
| 3680 | EMERALD EXCAVATING INC | 4250 W 5TH AVE | EUGENE | OR | 97402 | | 2 |
| 10121 | EMERALD PEOPLES UTILITY DISTRICT | 33733 SEAVEY LOOP RD | EUGENE | OR | 97405 | | 3 |
| 2536 | EUGENE CHEMICAL WORKS | 30400 TOSTA DR | EUGENE | OR | 97404 | | 1 |
| 7757 | EUGENE MOTOR POOL | 445 PEARL | EUGENE | OR | 97401 | | 3 |
| 4991 | FARWEST STEEL CORPORATION | 2000 HENDERSON AVE | EUGENE | OR | 97403 | | 1 |
| 7178 | FAT CITY TEXACO | 1795 W 11TH | EUGENE | OR | 97402 | | 4 |
| 6104 | FRANKO #11 | 376 HWY 99N | EUGENE | OR | 97402 | | 5 |
| 6215 | FRED MEYER - BEACON OIL | 50 DIVISION | EUGENE | OR | 97404 | | 3 |
| 6192 | FRED MEYER - SANTA CLARA | 60 DIVISION AVE | EUGENE | OR | 97402 | | 1 |
| 6197 | FRED MEYER - WEST EUGENE | 3333 W 11TH AVE | EUGENE | OR | 97402 | | 1 |
| 5069 | GEORGIA-PACIFIC CORP | 1900 IRVING RD | EUGENE | OR | 97401 | | 3 |
| 3322 | GLENWOOD EXXON #3322 | 3650 GLENWOOD DR | EUGENE | OR | 97403 | | 4 |
| 11815 | GUTHRIES SALES PROMOTION LTD | 2198 W 6TH AVENUE | EUGENE | OR | 97440 | | 1 |
| 7290 | JENSEN DRILLING COMPANY | 1775 HENDERSON AVE | EUGENE | OR | 97403 | | 2 |
| 6087 | JOHN HAMMER | 895 RIVER RD | EUGENE | OR | 97404 | | 3 |
| 9519 | LANE COUNTY ADULT CORRECTIONS FACILITY | 101 W 5TH | EUGENE | OR | 97401 | | 1 |
| 7592 | LAY, JAMES D | 1299 OCEAN | EUGENE | OR | 97402 | | 1 |
| 4975 | M & O INVESTMENTS | 10 VANBUREN | EUGENE | OR | 97402 | | 1 |
| 6873 | MCCRACKEN MOTOR FREIGHT INC | 2120 W 7TH PL | EUGENE | OR | 97401 | | 3 |
| 6444 | MERRITT TRUAX INC | 1395 HWY 99N | EUGENE | OR | 97402 | | 3 |
| 5917 | NATIONAL CAR RENTAL | 28801 DOUGLAS DRIVE, EUGENE AIRPORT | EUGENE | OR | 97402 | | 1 |
| 1439 | NORTHWEST ACCESS CO | 34964 HWY 58 | EUGENE | OR | 97402 | | 2 |
| 3373 | PACIFIC PETROLEUM CORP #5560 | 1695 W 18TH | EUGENE | OR | 97402 | | 4 |
| 5230 | PACIFIC PETROLEUM CORP - OFFICE LOCATION | 50 HWY 99N | EUGENE | OR | 97402 | | 3 |
| 2576 | PENDLETON MILLING CO | 1320 INTERIOR ST | EUGENE | OR | 97402 | | 2 |
| 10839 | PHOENIX INDUSTRIAL PARK | 2511 W 6TH AVE | EUGENE | OR | 97402 | | 3 |
| 11345 | PLUMBING WORKS, THE | 1704 W 6TH | EUGENE | OR | 97402 | | 1 |
| 8643 | PROPERTIES NORTHWEST | 1275 BAILEY HILL RD | EUGENE | OR | 97402 | | 4 |
| 8402 | REAL WOOD PRODUCTS | 90 FOCH ST | EUGENE | OR | 97402 | | 1 |
| 8549 | RIVERPARK ASSOCIATES | 425 ALEXANDER LOOP | EUGENE | OR | 97401 | | 1 |
| 5537 | ROMANIA CHEVROLET | 373 GOODPASTURE ISLAND RD | EUGENE | OR | 97401 | | 1 |
| 2535 | ROOKARD INC | HAMPTON RD - GOSHEN | EUGENE | OR | 97405 | | 5 |
| 8948 | SACRED HEART GENERAL HOSPITAL | 1255 HILYARD ST | EUGENE | OR | 97440 | | 1 |
| 1875 | SANI PAC | 1480 GLENWOOD BLVD | EUGENE | OR | 97403 | | 2 |
| 5356 | SHERMAN BROS INC | 29534 AIRPORT RD | EUGENE | OR | 97402 | | 3 |
| 6407 | SPEC INDUSTRIES | HWY 99 & AUBREY LANE | EUGENE | OR | 97404 | | 2 |
| 3444 | STAGE STOP MARKET & DELI | 285 W 6TH | EUGENE | OR | 97401 | | 4 |
| 5104 | STAR WOOD PRODUCTS INC | 5TH & CHAMBERS | EUGENE | OR | 97402 | | 1 |
| 5563 | THE MARLIN OLSEN TRUST | 41 N DANEB0 | EUGENE | OR | 97402 | | 2 |
| 3897 | TIMBERLANE LUMBER CO | 310 GARFIELD ST | EUGENE | OR | 97401 | | 1 |

(noupgrade.sql)

UNDERGROUND STORAGE TANKS
NO ACTIVE TANKS AT FACILITY HAVE BEEN UPGRADED
ENTIRE STATE

| FACIL ID | NAME | LOCATION | CITY | ST | ZIP | # NOTUPGRADED TANK |
|-------------|---------------------------------------|------------------------------------|--------------|----|-------|--------------------------|
| 8344 | TOMLIN, PERRY OTIS III | 751 HWY 99N | EUGENE | OR | 97402 | 4 |
| 959 | TOSCO 3838 | 11 COBURG RD | EUGENE | OR | 97401 | 2 |
| 7708 | TSN #5559 | 2091 FRANKLIN BLVD | EUGENE | OR | 97403 | 3 |
| 5519 | UNIVERSITY SERVICE CENTER | 1905 AGATE | EUGENE | OR | 97403 | 3 |
| 3766 | USF RE:AWAY | 3550 W 1ST AVE | EUGENE | OR | 97401 | 1 |
| 11756 | WENDY'S SHELL FOOD MART | 1025 GREEN ACRES ROAD | EUGENE | OR | 97401 | 2 |
| 1776 | WENTWORTH BUICK | 2200 W 7TH | EUGENE | OR | 97402 | 1 |
| 9555 | WESTSIDE STATION | 950 TYINN ST | EUGENE | OR | 97402 | 1 |
| 1277 | WILLIAMS' BAKERY | 1760 E 13TH ST | EUGENE | OR | 97403 | 5 |
| 3835 | FALL CREEK MARKET | 39074 JASPER-LOWELL RD | FALL CREEK | OR | 97438 | 3 |
| 11740 | FALLS CITY SHOP | 299 MILL STREET | FALLS CITY | OR | 97344 | 1 |
| 8609 | BAY BRIDGE MARINA | 1150 BAY ST | FLORENCE | OR | 97439 | 2 |
| 251 | HOBBERG'S CHEVRON SERVICE INC | 345 HWY 101 | FLORENCE | OR | 97439 | 3 |
| 11447 | KEITH BROWN SERVICE | 85139 HWY 101S | FLORENCE | OR | 97439 | 4 |
| 2289 | THE MUFFLER CENTER | 290 HWY 101 | FLORENCE | OR | 97439 | 1 |
| 3851 | BOB STEELE AND ASSOCIATES | 2133 DOUGLAS | FOREST GROVE | OR | 97116 | 1 |
| 7169 | FOREST GROVE | 3510 PACIFIC AVE | FOREST GROVE | OR | 97116 | 1 |
| 5222 | PACIFIC UNIVERSITY | 2043 COLLEGE WAY | FOREST GROVE | OR | 97116 | 3 |
| 5335 | TOPPANO, ANGELO | RT. 1 BOX 282 | FOREST GROVE | OR | 97116 | 2 |
| 11075 | TUALITY FOREST GROVE HOSPITAL | 1809 MAPLE ST | FOREST GROVE | OR | 97116 | 1 |
| 444 | WILSON, CARL F | 5 MILES N OF FORT KLAMATH HWY 62 | FORT KLAMATH | OR | 97626 | 2 |
| 10173 | FOSSIL HARDWARE & BUILDING SUPPLY | 3RD & MAIN | FOSSIL | OR | 97830 | 3 |
| 2814 | SERVICE CREEK TRADING POST | 38680 HWY 19 | FOSSIL | OR | 97830 | 2 |
| 10764 | ROARING SPRINGS RANCH | HC72 BOX 50 | FRENCHGLEN | OR | 97736 | 2 |
| 7335 | GALES CREEK COUNTRY STORE | HWY 8 & OLD WILSON RD | GALES CREEK | OR | 97117 | 3 |
| 9628 | HOY BROTHERS FISH & CRAB COMPANY | 604 S COMMERCIAL | GARIBALDI | OR | 97118 | 1 |
| 7293 | OLD MILL MARINA RESORT, INC | 210 S 3RD ST | GARIBALDI | OR | 97118 | 2 |
| 11800 | PORT OF GARIBALDI TILLAMOOK BOATHOUSE | 500 BIAK STREET | GARIBALDI | OR | 97118 | 1 |
| 9868 | RALPH & HATTIE'S DOCK | 601 'A' - COMMERCIAL BOAT BASIN RD | GARIBALDI | OR | 97118 | 1 |
| 9974 | THE PIER | 605 BIAK AVE | GARIBALDI | OR | 97118 | 2 |
| 9230 | GASTON SCHOOLS | 404 THIRD STREET | GASTON | OR | 97119 | 1 |
| 10704 | PALMBERG PAVING CO, INC | 1175 PACIFIC WAY | GEARHART | OR | 97138 | 2 |
| 6323 | RICCI'S SHORTSTOP AND TEXACO | GEARHART JCT | GEARHART | OR | 97138 | 3 |
| 11259 | EDER, ANDREW | 12730 MILLER RD NE | GERVAIS | OR | 97026 | 1 |
| 9972 | FINNEY LAKE FARMS | 1722 WACONDA RD | GERVAIS | OR | 97026 | 3 |
| 9873 | GERVAIS HIGH SCHOOL | 300 E. DOUGLAS ST | GERVAIS | OR | 97026 | 1 |
| 3125 | ZIELINSKI SR, ROBERT | 11763 RIVER RD NE | GERVAIS | OR | 97026 | 2 |
| 9659 | ZIELINSKI, ROBERT JR | 12423 RIVER RD N | GERVAIS | OR | 97026 | 2 |
| 8487 | GILCHRIST EL/JR/HIGH SCHOOL | PO BOX 668 | GILCHRIST | OR | 97737 | 1 |
| 1175 | GILCHRIST SERVICE STATION | S HWY 97 | GILCHRIST | OR | 97737 | 4 |
| 8092 | ARMSTRONG BUICK INC | 20000 MCLOUGHLIN BLVD | GLADSTONE | OR | 97027 | 1 |
| 9343 | HENRY'S CAR WASH | 19200 SE MCLOUGHLIN BLVD | GLADSTONE | OR | 97027 | 4 |
| 7950 | STEIN OIL CO INC | 19805 MCLOUGHLIN BLVD | GLADSTONE | OR | 97027 | 5 |
| 575 | FORTUNE BRANCH MARKET | 4411 AZALEA GLEN RD | GLENDALE | OR | 97442 | 2 |

UNDERGROUND STORAGE TANKS
NO ACTIVE TANKS AT FACILITY HAVE BEEN UPGRADED
ENTIRE STATE

| FACIL ID | NAME | LOCATION | CITY | ST | ZIP | # NOTUPGRADED TANK |
|-------------|--|-----------------------------------|-----------------|----|-------|--------------------------|
| 9021 | GLENDALE WASH AND LUBE | 470 PACIFIC | GLENDALE | OR | 97442 | 3 |
| 266 | T & T'S GAS | 329 JUNCTION RD | GLENDALE | OR | 97442 | 2 |
| 6527 | SALISHAN CHEVRON | 7775 NW HWY 101 | GLENEDEN BEACH | OR | 97388 | 4 |
| 11833 | CURRY COUNTY SHERIFF | BOX 681 GAUNTLETT & COLVIN STREET | GOLD BEACH | OR | 97444 | 1 |
| 6514 | FOUR SEASONS RV RESORT | 96526 N BANK ROGUE | GOLD BEACH | OR | 97444 | 1 |
| 7286 | PORT OF GOLD BEACH - AIRPORT | PO BOX 1126 | GOLD BEACH | OR | 97444 | 2 |
| 4748 | PORT OF GOLD BEACH-MARINA | OLD ELLENSBURG HWY | GOLD BEACH | OR | 97444 | 3 |
| 10798 | R M KNOX & SON, INC | 93976 OCEAN WAY | GOLD BEACH | OR | 97444 | 2 |
| 9099 | ROGUE RIVER PARK | 95194 N BANK ROGUE RD | GOLD BEACH | OR | 97444 | 2 |
| 9419 | WEDDERBURN BOAT WORKS | N BANK ROGUE | GOLD BEACH | OR | 97444 | 2 |
| 4900 | BOB'S AUTOMOTIVE SERVICE | 652 2ND AVE | GOLD HILL | OR | 97525 | 4 |
| 11212 | LAUREL HILL GOLF COURSE | 9450 OLD STAGE RD | GOLD HILL | OR | 97525 | 1 |
| 10054 | WASTEWATER TREATMENT PLANT | 2177 2ND AVE | GOLD HILL | OR | 97525 | 1 |
| 1470 | GOSHEN TRUCK STOP | HWY 99 & OLD WILLAMETTE HWY | GOSHEN | OR | 97401 | 5 |
| 989 | OR STATE HWY 1-2C GOV'T CAMP | HWY 26 MP 54.18 | GOVERNMENT CAMP | OR | 97028 | 3 |
| 1338 | SUMMIT CFN | 90149 GOVERNMENT CAMP LOOP | GOVERNMENT CAMP | OR | 97028 | 3 |
| 9390 | ALTHEIDE, SYLVIA | 3660 ROGUE RIVER HWY | GRANTS PASS | OR | 97527 | 2 |
| 6014 | ANTLERS GROCERY & SERVICE STATION | 8530 MONUMENT DR | GRANTS PASS | OR | 97526 | 2 |
| 2413 | CAVEMAN EXXON #2871 | 104 NW MORGAN LANE | GRANTS PASS | OR | 97526 | 3 |
| 6601 | COLVIN OIL CO - GRANTS PASS #2 | 1553 WILLIAMS HWY | GRANTS PASS | OR | 97526 | 3 |
| 6745 | COLVIN OIL CO INC | 2520 FOOTHILL BLVD | GRANTS PASS | OR | 97526 | 4 |
| 178 | D & E COUNTRY STORE | 350 OXYOKE RD | GRANTS PASS | OR | 97526 | 2 |
| 9187 | FAIRGROUNDS TEXACO | 780 UNION AVE | GRANTS PASS | OR | 97527 | 5 |
| 8883 | FRED MEYER - GRANTS PASS SHOPPING CENTER | 1101 NE REDWOOD HWY | GRANTS PASS | OR | 97526 | 1 |
| 10635 | HILLEBRAND PARADISE RANCH RESORT | 7000 MONUMENT DR | GRANTS PASS | OR | 97526 | 2 |
| 2273 | JIM SIGEL CHEVROLET INC | 1601 NE 7TH ST | GRANTS PASS | OR | 97526 | 1 |
| 9163 | JOSEPHINE COUNTY FAIRGROUNDS | 1451 FAIRGROUNDS RD | GRANTS PASS | OR | 97527 | 1 |
| 4331 | JOSEPHINE COUNTY PUBLIC WORKS | 201 RIVER HEIGHTS WAY | GRANTS PASS | OR | 97526 | 3 |
| 10640 | LOWRY'S LUBE | 2570 WILLIAMS HWY | GRANTS PASS | OR | 97527 | 1 |
| 2257 | MURPHY AUTOMOTIVE | 6891 WILLIAMS HWY | GRANTS PASS | OR | 97527 | 2 |
| 2291 | PDQ INSTANT AUTO LUBE | 1990 REDWOOD AVE | GRANTS PASS | OR | 97526 | 3 |
| 6037 | POWELL DIST CO - COLVIN/GRANTS PASS | 1741 S PACIFIC HWY | GRANTS PASS | OR | 97526 | 4 |
| 9126 | REDWOOD WASTEWATER TREATMENT PLANT | 4960 LEONARD AVE | GRANTS PASS | OR | 97527 | 1 |
| 5102 | RUBBER TREE INC DBA OREGON TIRE | 112 SE 'M' ST | GRANTS PASS | OR | 97526 | 1 |
| 4525 | SHAN CREEK MARKET | 5547 RIVERBANKS | GRANTS PASS | OR | 97527 | 2 |
| 1122 | TOSCO 6385 | 104 NE MORGAN LANE | GRANTS PASS | OR | 97526 | 3 |
| 7651 | U-SAVE GAS | 935 ROGUE RIVER HWY | GRANTS PASS | OR | 97526 | 3 |
| 6311 | USWEST - GRANTS PASS SOC - 010670 | 205 NE MILL ST | GRANTS PASS | OR | 97526 | 2 |
| 3037 | WATER RESTORATION PLANT | 1200 SW GREEDWOOD | GRANTS PASS | OR | 97526 | 1 |
| 11450 | BP GAS STATION | 2281 NE 181ST AVE | GRESHAM | OR | 97030 | 4 |
| 4907 | BP OIL CO #01689 | 50 E BURNSIDE | GRESHAM | OR | 97030 | 3 |
| 800 | BP OIL SITE #11029 | 18222 SE DIVISION & 182ND | GRESHAM | OR | 97030 | 4 |
| 6261 | FRED MEYER - GRESHAM | 2497 E BURNSIDE RD | GRESHAM | OR | 97030 | 1 |
| 2762 | GILES FUELS INC | 21415 SE STARK | GRESHAM | OR | 97030 | 9 |

(noupgrade.sql)

UNDERGROUND STORAGE TANKS
 NO ACTIVE TANKS AT FACILITY HAVE BEEN UPGRADED
 ENTIRE STATE

| FACIL ID | NAME | LOCATION | CITY | ST | ZIP | # NOTUPGRADED TANK |
|-------------|---|--|-----------------|----|-------|--------------------------|
| 2861 | GRESHAM SAND & GRAVEL CO | 1339 NW EASTWOOD AVE | GRESHAM | OR | 97030 | 9 |
| 4276 | LEATHERS OIL CO | 1225 SE ORIENT DR | GRESHAM | OR | 97030 | 5 |
| 1769 | MT HOOD COMMUNITY COLLEGE DIST | 26000 SE STARK | GRESHAM | OR | 97030 | 2 |
| 7811 | ORIENT AUTO SERVICE INC | 1550 SE ORIENT DR | GRESHAM | OR | 97080 | 1 |
| 7814 | ORIENT SCHOOL DISTRICT | 29805 SE ORIENT DR | GRESHAM | OR | 97030 | 1 |
| 7071 | PLAID PANTRY #80 | 1055 NE KANE | GRESHAM | OR | 97030 | 3 |
| 3794 | SCHOOL BUS SERVICES INC | 1625 SE HOGAN RD | GRESHAM | OR | 97080 | 2 |
| 10784 | US BANK OPERATIONS CENTER | 17650 NE SANDY | GRESHAM | OR | 97230 | 2 |
| 2411 | CATTLEMAN HARDWARE AND SUPPLY LLC | 281 S MAIN STREET | HALFWAY | OR | 97834 | 4 |
| 2854 | HALFWAY GARAGE | 150 S MAIN | HALFWAY | OR | 97834 | 3 |
| 5871 | FINE TELEPHONE SYSTEM, INC. | 104 CENTER ST | HALFWAY | OR | 97834 | 1 |
| 6942 | FALK, LOUIS R | 26491 IRISH BEND LOOP | HALSEY | OR | 97348 | 2 |
| 7411 | CORKEY'S | 1180 PACIFIC DR | HAMMOND | OR | 97121 | 5 |
| 625 | HENDRIKSEN DOCKS INC | HAMMOND BOAT BASIN | HAMMOND | OR | 97121 | 4 |
| 4997 | POINT ADAMS PACKING CO | 482 FLEET ST | HAMMOND | OR | 97121 | 2 |
| 10003 | ROGERS, ROSALIE | 918 PACIFIC | HAMMOND | OR | 97121 | 2 |
| 3039 | BP MINI MART | 16258 HWY 101S | HARBOR | OR | 97415 | 4 |
| 4379 | PORT OF BROOKINGS | LOWER HARBOR RD - SPORT/COMM BOAT BASINS | HARBOR | OR | 97415 | 4 |
| 9322 | SPORTHAVEN RESTAURANT & LOUNGE | 16372 LOWER HARBOR RD | HARBOR | OR | 97415 | 1 |
| 4804 | HARNES MOUNTAIN RML | NE 1/4 SEC 31 | HARNES MOUNTAIN | OR | | 2 |
| 9943 | CENEX SOIL SERVICE CENTER | 560 LASALLE ST | HARRISBURG | OR | 97446 | 3 |
| 2513 | HAYWORTH SEED WAREHOUSE INC | 23460 HWY 99E | HARRISBURG | OR | 97446 | 3 |
| 327 | SID'S TEXACO | 32900 DIAMOND HILL DR | HARRISBURG | OR | 97446 | 3 |
| 4779 | SKIP'S FUEL AND REPAIR | 195 S 3RD ST | HARRISBURG | OR | 97446 | 4 |
| 7946 | W.A.C. CORP. | 23095 N COBURG RD | HARRISBURG | OR | 97446 | 2 |
| 2340 | WINNINGHAM MORGAN CORPORATION | 309 N 3RD ST | HARRISBURG | OR | 97446 | 4 |
| 10227 | BROGOITTI ELEVATOR CO INC | 150 COLUMBIA | HELIX | OR | 97835 | 3 |
| 3027 | CAL'S SERVICE CENTER | MAIN & CENTER | HEPPNER | OR | 97836 | 4 |
| 9551 | MILLER'S MINI-MART & CHEVRON | MAIN & CENTER ST | HEPPNER | OR | 97836 | 4 |
| 11599 | BUTTERCREEK GAS & DIESEL | RT 1 BOX 1929A | HERMASTON | OR | 97838 | 3 |
| 8389 | 7TH & MAIN PUMP STATION | 100 NE 7TH | HERMISTON | OR | 97838 | 1 |
| 6079 | ARCO #5963 | 1050 HWY 395 SOUTH | HERMISTON | OR | 97838 | 3 |
| 5348 | C & B LIVESTOCK INC | BUTTER CREEK HWY | HERMISTON | OR | 97838 | 3 |
| 2461 | CARROLL, DWAYNE M | RT 1 BOX 1816 | HERMISTON | OR | 97838 | 1 |
| 9908 | DESERAL INDUSTRIES INC | 845 E RIDGEWAY | HERMISTON | OR | 97838 | 2 |
| 11827 | GOOD SHEPHERD COMMUNITY HOSPITAL | 610 NW 11TH | HERMISTON | OR | 97838 | 1 |
| 8640 | GOTTA STOP MINI MART | 1580 HIGHLAND | HERMISTON | OR | 97838 | 2 |
| 6224 | HERMISTON SOC - 010446 | 999 E ELM | HERMISTON | OR | 97838 | 2 |
| 8390 | HERMISTON, CITY OF WASTEWATER TREATMENT | 2205 N 1ST PL | HERMISTON | OR | 97838 | 1 |
| 10520 | HOUSING AUTHORITY OF UMATILLA COUNTY | 155 SW 10TH ST | HERMISTON | OR | 97838 | 1 |
| 4425 | J R SIMPLOT - FOOD DIVISION | HINKLE JCT RD | HERMISTON | OR | 97838 | 4 |
| 7507 | J R SIMPLOT MAINTENANCE & TRUCKING | BOX 1000 BUTTERCREEK HWY | HERMISTON | OR | 97838 | 4 |
| 4275 | LEATHERS OIL CO | 1655 N 1ST ST | HERMISTON | OR | 97838 | 4 |
| 6154 | PENDLETON GRAIN GROWERS INC | 101 ORCHARD | HERMISTON | OR | 97838 | 4 |

UNDERGROUND STORAGE TANKS
NO ACTIVE TANKS AT FACILITY HAVE BEEN UPGRADED
ENTIRE STATE

| FACIL ID | NAME | LOCATION | CITY | ST | ZIP | # NOTUPGRADED TANK |
|-------------|------------------------------------|----------------------------------|------------|----|-------|--------------------------|
| 6153 | PENDLETON GRAIN GROWERS INC | FEEDVILLE RD | HERMISTON | OR | 97838 | 5 |
| 4456 | REHER'S SERVICE | 205 S HWY 395 | HERMISTON | OR | 97838 | 4 |
| 9494 | SHORT STOP #1 | PUNKIN CENTER & DIAGONAL | HERMISTON | OR | 97838 | 3 |
| 4312 | SUN MART | 1430 N 1ST | HERMISTON | OR | 97838 | 3 |
| 8893 | T & J KOSMOS FARMS | HWY 37 MP 4 | HERMISTON | OR | 97838 | 2 |
| 6477 | UMATILLA ELECTRIC CO-OP ASSOC | 750 W ELM ST | HERMISTON | OR | 97838 | 4 |
| 4767 | US ARMY UMATILLA CHEMICAL DEPOT | UMATILLA DEPOT | HERMISTON | OR | 97838 | 2 |
| 11688 | WAL-MART DISTRIBUTION CENTER #37 | US HWY 395 AND FEEDVILLE ROAD | HERMISTON | OR | 97838 | 4 |
| 10328 | WALCHHI, PATRICK | 32697 E LOOP ROAD | HERMISTON | OR | 97838 | 3 |
| 7944 | WALCHLI, JOHN F | 79937 SOUTH EDWARDS ROAD | HERMISTON | OR | 97838 | 4 |
| 8388 | WESTSIDE PUMP STATION | W MADRONA & 13TH | HERMISTON | OR | 97838 | 1 |
| 413 | AERO AIR INC | 2050 NE 25TH | HILLSBORO | OR | 97124 | 3 |
| 11640 | AG WEST SUPPLY | 185 W. MAIN EXTENSION | HILLSBORO | OR | 97123 | 2 |
| 1681 | B & H ELECTRIC INC | 1685 SE TUALATIN VALLEY HWY | HILLSBORO | OR | 97123 | 1 |
| 6117 | BP OIL CO #02083 | 5063 SW TUALATIN VALLEY HWY | HILLSBORO | OR | 97123 | 3 |
| 11262 | CHEVRON SS #200841 | 2281 NW 185TH | HILLSBORO | OR | 97124 | 3 |
| 9951 | DENFELD ORCHARDS | 15040 SW HOLLY HILL RD | HILLSBORO | OR | 97123 | 1 |
| 8203 | DWIGHT ESTBY | 874 BASELINE | HILLSBORO | OR | 97123 | 5 |
| 9076 | L & H CONCRETE INC | 9065 SW RIVER RD | HILLSBORO | OR | 97123 | 1 |
| 7679 | LINDOW FARMS | RT 6 BOX 738 | HILLSBORO | OR | 97123 | 2 |
| 5257 | LOUISIANA PACIFIC CORPORATION | 2210 NE 25TH AVE | HILLSBORO | OR | 97124 | 2 |
| 10554 | OLINGER TRAVEL HOMES | 6503 SE ALEXANDER | HILLSBORO | OR | 97123 | 1 |
| 395 | PREMIER JETS | 3005 NE CORNELL RD | HILLSBORO | OR | 97124 | 1 |
| 10672 | STAGG FOODS INC | 560 SE 4TH AVE | HILLSBORO | OR | 97123 | 1 |
| 10023 | STARK CONSTRUCTION INC | 12835 SW CLARK HILL RD | HILLSBORO | OR | 97123 | 1 |
| 10031 | SUNSET LUMBER PRODUCTS | 1928 NE HAREWOOD PLACE | HILLSBORO | OR | 97124 | 2 |
| 10591 | TEUFEL NURSERY INC | 3115 NE CORNELL RD | HILLSBORO | OR | 97123 | 2 |
| 1097 | TOSCO 5849 | 106 W OAK | HILLSBORO | OR | 97123 | 3 |
| 11637 | TRUAX SHELL | 22055 SW TUALATIN VALLEY HIGHWAY | HILLSBORO | OR | 97123 | 2 |
| 8767 | VALLEY WEST REFUSE DISPOSAL INC | 5405 SE ALEXANDER LANE | HILLSBORO | OR | 97123 | 2 |
| 10453 | WALTER HORDICHOK | 569 E BASELINE | HILLSBORO | OR | 97124 | 1 |
| 7308 | WALTERS, HELEN | 4800 SW RIVER RD | HILLSBORO | OR | 97123 | 1 |
| 8286 | WASHINGTON COUNTY FIRE DISTRICT #2 | 15200 SW MIDWAY RD | HILLSBORO | OR | 97123 | 2 |
| 8285 | WASHINGTON COUNTY FIRE DISTRICT #2 | 22775 NW DOGWOOD | HILLSBORO | OR | 97124 | 3 |
| 5971 | HINES ELEMENTARY SCHOOL DIST #30 | 500 W BARNES | HINES | OR | 97738 | 1 |
| 9923 | HINES FOOD MARKET | HWY 20 BOX 647 | HINES | OR | 97738 | 3 |
| 10673 | HINES, CITY OF | SEWAGE LAGOON | HINES | OR | 97738 | 1 |
| 1463 | KNOTTY PINE CHEVRON | SW CIRCLE DR & HWY 20 | HINES | OR | 97738 | 3 |
| 4232 | BOOTH, JACK L | 1120 TUCKER RD | HOOD RIVER | OR | 97031 | 3 |
| 2112 | CITY OF HOOD RIVER | 620 COLUMBIA ST | HOOD RIVER | OR | 97031 | 1 |
| 8445 | DEE FOREST PRODUCTS INC | 4780 DEE HWY | HOOD RIVER | OR | 97031 | 1 |
| 9751 | DEE RFPD | 5235 LOST LAKE RD | HOOD RIVER | OR | 97031 | 1 |
| 1163 | FARMERS IRRIGATION DISTRICT | 1985 COUNTRY CLUB RD | HOOD RIVER | OR | 97031 | 1 |
| 9407 | HANEL LUMBER COMPANY | 4865 HWY 35 | HOOD RIVER | OR | 97031 | 2 |

(noupgrade.sql)

UNDERGROUND STORAGE TANKS
NO ACTIVE TANKS AT FACILITY HAVE BEEN UPGRADED
ENTIRE STATE

| FACIL ID | NAME | LOCATION | CITY | ST | ZIP | # NOTUPGRADED TANK |
|----------|--|----------------------------|--------------|----|-------|--------------------|
| 9406 | HANEL LUMBER COMPANY - NEAL CREEK | 3289 NEAL MILL RD | HOOD RIVER | OR | 97031 | 2 |
| 10390 | HANEL LUMBER LOADING DOCK | STADELMAN DR RT 1 BOX 1135 | HOOD RIVER | OR | 97031 | 1 |
| 8936 | HAVE FAST MART | 403 OAK | HOOD RIVER | OR | 97031 | 2 |
| 9709 | HOOD RIVER BOTTLING | 1813 CASCADE ST | HOOD RIVER | OR | 97031 | 1 |
| 1871 | HOOD RIVER COUNTY PUBLIC WORKS DEPT | 918 18TH ST | HOOD RIVER | OR | 97031 | 6 |
| 8465 | HOOD RIVER SAND GRAVEL & READY MIX INC | 2630 OLD COLUMBIA DR | HOOD RIVER | OR | 97031 | 2 |
| 8466 | HOOD RIVER SAND GRAVEL & READY MIX INC | FOREST LANE INDUSTRIAL WAY | HOOD RIVER | OR | 97031 | 1 |
| 10451 | KNOLL MOTOR CO INC | 1105 12TH ST | HOOD RIVER | OR | 97031 | 1 |
| 521 | LUHR JENSEN & SONS INC | 400 PORTWAY | HOOD RIVER | OR | 97031 | 1 |
| 524 | LUHR JENSEN & SONS INC | MAY ST | HOOD RIVER | OR | 97031 | 3 |
| 527 | OAK GROVE | 4850 BINNS HILL | HOOD RIVER | OR | 97031 | 1 |
| 2352 | PADDOCK, RUSS | 1224 TUCKER RD | HOOD RIVER | OR | 97031 | 1 |
| 1826 | PORT OF HOOD RIVER MARINA | PORT MARINA PARK | HOOD RIVER | OR | 97031 | 2 |
| 5863 | SMITH'S AUTOCENTER INC | 1203 12TH ST | HOOD RIVER | OR | 97031 | 2 |
| 232 | THE BOYS PINE GROVE GROCERY | 2375 HWY 35 | HOOD RIVER | OR | 97031 | 3 |
| 6047 | WHISKEY CREEK 65 MP RPTR - 010280 | SW 1/4 S6 T2N R11E | HOOD RIVER | OR | 97031 | 1 |
| 9752 | WILLIAMS & SON | 3652 DETHMAN RIDGE DR | HOOD RIVER | OR | 97031 | 1 |
| 7167 | WINDMASTER MARKET | 1650 TUCKER RD | HOOD RIVER | OR | 97031 | 2 |
| 7262 | HORTON MARKET | 94636 HORTON RD | HORTON | OR | 97412 | 2 |
| 9075 | CHRIS POULTRY FARMS INC | 30578 S MERIDAN RD | HUBBARD | OR | 97032 | 1 |
| 1872 | TIM'S DIESEL TRUCK REPAIR | 4517 N PACIFIC HWY 99E | HUBBARD | OR | 97032 | 1 |
| 192 | FAREWELL BEND INC. | RT 2 PO BOX 17 | HUNTINGTON | OR | 97907 | 5 |
| 4024 | HAROLD HILLS LOGGING | HWY 22 | IDANHA | OR | 97350 | 1 |
| 3088 | IDANHA CARDLOCK | HWY 22 | IDANHA | OR | 97350 | 4 |
| 8541 | REASONABLE RICHARDS | 115 MAIN | IDANHA | OR | 97350 | 2 |
| 10127 | CENTRAL 13J TRANSPORTATION | 520 HOFFMAN RD | INDEPENDENCE | OR | 97351 | 1 |
| 9146 | GEORGE SHONES | 1082 MONMOUTH ST | INDEPENDENCE | OR | 97351 | 4 |
| 5542 | INDY AUTO REPAIR | 175 MONMOUTH ST | INDEPENDENCE | OR | 97351 | 3 |
| 1617 | JOHNNY'S AUTO WRECKERS, INC. | 1080 MONMOUTH ST | INDEPENDENCE | OR | 97351 | 1 |
| 6975 | MAIN SEWER LIFT STATION | RIVERVIEW PARK | INDEPENDENCE | OR | 97351 | 1 |
| 5667 | MOSES OIL COMAPANY | 178 MONMOUTH ST | INDEPENDENCE | OR | 97351 | 3 |
| 10172 | AKERS RENTAL GARAGE | MAIN & SPRING | IONE | OR | 97843 | 2 |
| 9669 | BARNETT, DAVID L | 320 MAIN ST | IONE | OR | 97843 | 3 |
| 4327 | EKSTROM'S SERVICE STATION | MAIN ST | IONE | OR | 97843 | 3 |
| 1394 | WALDROP MOBIL CARD LOCK | 10402 W 1ST | ISLAND CITY | OR | 97850 | 3 |
| 9338 | VANDERLIP LOGGING CO | 160 LOWE RD | JACKSON | OR | 97520 | 1 |
| 10044 | MCKEE BRIDGE STORE | 9045 UPPER APPLGATE RD | JACKSONVILLE | OR | 97530 | 1 |
| 4148 | R.W. JACKS LOGGING | 7200 HWY 238 | JACKSONVILLE | OR | 97530 | 1 |
| 7933 | JASPER STORE | 36763 JASPER-LOWELL RD | JASPER | OR | 97438 | 3 |
| 9629 | BRADLEY BUS COMPANY | 337 CONSER ST | JEFFERSON | OR | 97352 | 1 |
| 5463 | SANTIAM FARMS INC | 4724 BUENA VISTA RD S | JEFFERSON | OR | 97352 | 1 |
| 1244 | TERRY'S BP | 137 OLD PACIFIC HWY | JEFFERSON | OR | 97352 | 3 |
| 6805 | ROAD DEPARTMENT - JEWELL SHOP | HWY 202 | JEWELL | OR | 97138 | 1 |
| 1187 | ERIC'S CHEVRON SERVICE | 301 W MAIN | JOHN DAY | OR | 97845 | 3 |

{noupgrade.sql}

UNDERGROUND STORAGE TANKS
NO ACTIVE TANKS AT FACILITY HAVE BEEN UPGRADED
ENTIRE STATE

| FACIL ID | NAME | LOCATION | CITY | ST | ZIP | # NOTUPGRADED TANK |
|-------------|--|-----------------------------------|---------------|----|-------|--------------------------|
| 5062 | JOHN DAY STATE AIRPORT | AIRPORT | JOHN DAY | OR | 97845 | 2 |
| 7184 | MAINSTOP MINI MARKET & TEXACO INC | 100 E MAIN ST | JOHN DAY | OR | 97845 | 4 |
| 1177 | OR STATE HWY, 5-14 JOHN DAY | 511 HILLCREST DR | JOHN DAY | OR | 97845 | 4 |
| 10096 | MORGAN'S RANCH HAND HARDWARE | 700 MAIN ST | JORDAN VALLEY | OR | 97910 | 2 |
| 699 | OR STATE HWY 5-14 JORDAN VALLEY | HWY 95 MP 20.1 | JORDAN VALLEY | OR | 97910 | 2 |
| 5638 | GTE - JOSEPH CENTRAL OFFICE - 5060-B01 | 14 S MAIN ST | JOSEPH | OR | 97846 | 1 |
| 5657 | GTE - LITTLE SHEEP CREEK MW (5230-B01) | LAT 45-21-32 LON 117-04-5 1/7 | JOSEPH | OR | 97846 | 1 |
| 3825 | WALLOWA COUNTY SCHOOL DISTRICT #6 | 400 E MCCULLY | JOSEPH | OR | 97846 | 3 |
| 5801 | A-1 SPRAY & TREE SERVICE | 30630 LONE PINE DR | JUNCTION CITY | OR | 97448 | 1 |
| 5160 | GROUND STORAGE | 12TH & ELM ST | JUNCTION CITY | OR | 97448 | 1 |
| 4344 | JOHN PERDUE FARMS | 29496 DANE LANE | JUNCTION CITY | OR | 97448 | 2 |
| 8938 | KIRK'S UNION SERVICE | 390 IVY | JUNCTION CITY | OR | 97448 | 2 |
| 9793 | MARKER, ROBERT | 29695 MEADOWVIEW RD | JUNCTION CITY | OR | 97448 | 1 |
| 4787 | PUBLIC WORKS | 1395 ELM ST | JUNCTION CITY | OR | 97448 | 1 |
| 1188 | D E JONES & SON | 5105 & 5106 HWY 20 | JUNTURA | OR | 97911 | 2 |
| 9601 | JUNTURA ONE STOP | 5320 HWY 20 | JUNTURA | OR | 97911 | 3 |
| 3623 | MERRITT W TRUAX | 5195 RIVER RD N | KEIZER | OR | 97303 | 3 |
| 4917 | SALEM, CITY OF | WINDSOR ISLAND RD N | KEIZER | OR | 97303 | 2 |
| 8415 | KENO GAS LLC | 15475 HWY 66 | KENO | OR | 97627 | 4 |
| 7925 | WATKINS AUTO SERVICE | HWY 97 | KENT | OR | 97033 | 4 |
| 4328 | JOSEPHINE COUNTY ROAD SHOP | 24253 REDWOOD HWY | KERBY | OR | 97523 | 2 |
| 453 | KIMBERLY CENTER | 1ST & MAIN | KIMBERLY | OR | 97848 | 2 |
| 4805 | KING MOUNTAIN RCAG | NW 1/4 SEC 19 & 24 | KING MOUNTAIN | OR | | 1 |
| 3290 | BN RR - KLAMATH FALLS 352 | MP 0.0 LS 639 4TH SUB | KLAMATH FALLS | OR | 97601 | 2 |
| 11445 | BP | 5800 S 6TH ST | KLAMATH FALLS | OR | 97603 | 5 |
| 697 | CARDLOCK | 978 SPRING ST | KLAMATH FALLS | OR | 97601 | 4 |
| 2408 | COLLIERS CLEANERS | 318 E MAIN ST | KLAMATH FALLS | OR | 97601 | 1 |
| 8546 | COUNTRY VILLA MARKET | 4449 HOMEDALE RD | KLAMATH FALLS | OR | 97603 | 5 |
| 2298 | DUGAN CHEVROLET BODY SHOP | 5TH & WILLOW ST | KLAMATH FALLS | OR | 97601 | 2 |
| 4883 | EAST MAIN GULL #414 | 630 E MAIN ST | KLAMATH FALLS | OR | 97601 | 3 |
| 8597 | FRED MEYER INC | 2655 SHASTA WAY | KLAMATH FALLS | OR | 97603 | 1 |
| 7009 | GEORGE DUGAN CHEVROLET | 677 S 7TH ST | KLAMATH FALLS | OR | 97601 | 2 |
| 11063 | HARVEST FORD L-M | 2833 WASHBURN WAY | KLAMATH FALLS | OR | 97603 | 1 |
| 8486 | HENLEY JR HIGH SCHOOL | 7925 HWY 39 | KLAMATH FALLS | OR | 97601 | 1 |
| 2692 | JIM CLOUGH DBA THURBER FUEL | 3021 GREENSPRINGS DR | KLAMATH FALLS | OR | 97601 | 4 |
| 9145 | KEYLOCK | 310 S SPRING ST | KLAMATH FALLS | OR | 97601 | 2 |
| 1437 | KLAMATH AIRCRAFT INC | 6701 RAND WAY - MUNICIPAL AIRPORT | KLAMATH FALLS | OR | 97601 | 4 |
| 9312 | KLAMATH COUNTY JAIL | VANDEBURG RD | KLAMATH FALLS | OR | 97603 | 1 |
| 4808 | KLAMATH FALLS ARSR | KENO AFB | KLAMATH FALLS | OR | 97601 | 2 |
| 4814 | KLAMATH FALLS RCAG | SE 1/4 SEC 10 | KLAMATH FALLS | OR | 97601 | 1 |
| 4812 | KLAMATH FALLS VORTAC | NE 1/4 SEC 26 | KLAMATH FALLS | OR | 97601 | 1 |
| 298 | LAKE OF THE WOODS RESORT | 950 HARRIMAN RT | KLAMATH FALLS | OR | 97601 | 4 |
| 148 | LAKESHORE EXXON | 11091 HWY 97N | KLAMATH FALLS | OR | 97601 | 5 |
| 5249 | MOLLIE'S TRUCK STOP | 3817 HWY 97N | KLAMATH FALLS | OR | 97601 | 3 |

(nougrade.sql)

UNDERGROUND STORAGE TANKS
 NO ACTIVE TANKS AT FACILITY HAVE BEEN UPGRADED
 ENTIRE STATE

| FACIL ID | NAME | LOCATION | CITY | ST | ZIP | # NOTUPGRADED TANK |
|-------------|--|----------------------------------|---------------|----|-------|--------------------------|
| 5413 | NEWCO EQUIPMENT | 1859 RIVERSIDE | KLAMATH FALLS | OR | 97601 | 3 |
| 267 | NORTH ENTRANCE FUEL | 3730 HWY 97N | KLAMATH FALLS | OR | 97601 | 2 |
| 1132 | OR STATE HWY 4-11 KLAMATH FALLS | 2557 ALTAMONT DR | KLAMATH FALLS | OR | 97601 | 1 |
| 2145 | ROCKY POINT RESORT | 28121 ROCKY POINT RD | KLAMATH FALLS | OR | 97601 | 3 |
| 4885 | S SIXTH ST GULL #413 | 2566 S 6TH ST | KLAMATH FALLS | OR | 97601 | 3 |
| 4898 | SHASTA GULL #420 | 3601 SHASTA WAY | KLAMATH FALLS | OR | 97601 | 3 |
| 589 | UPS | 400 LAKEPORT BLVD | KLAMATH FALLS | OR | 97601 | 1 |
| 5950 | USWEST - KLAMATH FALLS SOC - 010114 | 2980 CROSBY | KLAMATH FALLS | OR | 97601 | 1 |
| 11737 | WEST ONE AUTO CENTER | 1930 S 6TH STREET | KLAMATH FALLS | OR | 97601 | 2 |
| 6799 | CLATSOP COUNTY ROAD DEPT - KNAPPA SHOP | OLD HWY 30 | KNAPPA | OR | 97103 | 1 |
| 1160 | KNAPPA - KEYLOCK | RT 6 | KNAPPA | OR | 97103 | 1 |
| 8761 | BLUE MOUNTAIN OIL | 804 21ST | LA GRANDE | OR | 97850 | 3 |
| 9900 | EARL WILLIAMS TRUCKING INC | 62085 BLACK HAWK TRAIL LANE | LA GRANDE | OR | 97850 | 1 |
| 3237 | EASTERN OREGON STATE COLLEGE | 1410 'L' AVE | LA GRANDE | OR | 97850 | 2 |
| 7173 | FREEWAY CONOCO | 2310 ISLAND AVE | LA GRANDE | OR | 97850 | 3 |
| 4213 | GEM STOP #050 | 2706 ISLAND AVE. | LA GRANDE | OR | 97850 | 4 |
| 6797 | GEORGE'S TEXACO | 802 ADAMS | LA GRANDE | OR | 97850 | 3 |
| 8608 | GREENWOOD TEXACO | 1508 ADAMS | LA GRANDE | OR | 97850 | 4 |
| 3790 | HAFER LOGGING COMPANY INC | PO BOX 3337 | LA GRANDE | OR | 97850 | 3 |
| 2276 | KOHR, THOMAS | 62817 FRUITDALE LANE | LA GRANDE | OR | 97850 | 1 |
| 592 | LAGRANDE OMS | 507 PALMER PO DRAWER D | LA GRANDE | OR | 97850 | 1 |
| 8728 | MT EMILY REPEATER - 010A07 | NW1/4 S32 T16 R3BE | LA GRANDE | OR | 97850 | 1 |
| 1047 | OAK STREET EXXON | 408 ADAMS AVE | LA GRANDE | OR | 97850 | 4 |
| 680 | OR STATE HWY 5-13 LA GRANDE | ISLAND CITY STRIP | LA GRANDE | OR | 97850 | 1 |
| 8760 | VOELZ, JAMES G | 1701 ADAMS | LA GRANDE | OR | 97850 | 2 |
| 10065 | WEISHAAR FARMS | 65024 HWY 237 | LA GRANDE | OR | 97850 | 2 |
| 5635 | WENDELLS CORNER | 2304 ADAMS | LA GRANDE | OR | 97850 | 1 |
| 8393 | HWY 97 AUTO REPAIR | 51388 S HWY 97 | LA PINE | OR | 97739 | 1 |
| 630 | JACKSON, PAUL E | 15746 BURGESS RD | LA PINE | OR | 97739 | 2 |
| 7134 | LA PINE GAS FOR LESS | 51365 HWY 97 | LA PINE | OR | 97739 | 3 |
| 3532 | LA PINE HIGH SCHOOL | 51633 COACH RD | LA PINE | OR | 97739 | 1 |
| 9612 | LAPINE HIWAY CENTER | 51425 HWY 97 | LA PINE | OR | 97739 | 2 |
| 9746 | LAPINE MINI MART INC | 52530 HWY 97 | LA PINE | OR | 97739 | 4 |
| 1012 | OR STATE HWY 4-10 LAPINE | HWY 97N | LA PINE | OR | 97739 | 1 |
| 3534 | TRANSPORTATION DEPARTMENT | 1ST & STILLWELL | LA PINE | OR | 97739 | 2 |
| 9013 | WHICKIUP JUNCTION | 17000 BURGESS RD | LA PINE | OR | 97739 | 4 |
| 2649 | WASHINGTON ROOFING COMPANY | 624 3RD | LAFAYETTE | OR | 97127 | 1 |
| 5922 | 10 MINUTE OILERY | 17715 SW BOONES FERRY RD | LAKE OSWEGO | OR | 97034 | 3 |
| 9550 | CHEVRON C-STORE/ALAN BOWDISH INC | 17830 SW BOONES FERRY RD | LAKE OSWEGO | OR | 97035 | 3 |
| 1215 | CHEVRON USA INC - 92518 | BOONES FERRY RD & MONROE PARKWAY | LAKE OSWEGO | OR | 97034 | 5 |
| 7096 | CITY OF LAKE OSWEGO | 17525 SW STAFFORD RD | LAKE OSWEGO | OR | 97034 | 2 |
| 1358 | FRED DRYSDALE INC | 15670 SW UPPER BOONES FERRY RD | LAKE OSWEGO | OR | 97034 | 4 |
| 1758 | INDUSTRIAL COATINGS INC - AIC | 17555 SW 63RD AVE | LAKE OSWEGO | OR | 97034 | 4 |
| 4016 | K LINES INC | 17375 SW 63RD | LAKE OSWEGO | OR | 97034 | 4 |

UNDERGROUND STORAGE TANKS
NO ACTIVE TANKS AT FACILITY HAVE BEEN UPGRADED
ENTIRE STATE

| FACIL ID | NAME | LOCATION | CITY | ST | ZIP | # NOTUPGRADED TANK |
|-------------|---------------------------------------|-----------------------------------|--------------|----|-------|--------------------------|
| 5168 | LAKE OSWEGO, CITY OF | 380 SW 'A' AVE | LAKE OSWEGO | OR | 97034 | 1 |
| 11110 | LAKE TEXACO SERVICE | 496 N STATE ST | LAKE OSWEGO | OR | 97034 | 4 |
| 9255 | TRYON CREEK WWTR | 195 FOOTHILLS RD | LAKE OSWEGO | OR | 97034 | 1 |
| 11046 | CAMP EASTER SEAL | BOAT RT - N LAKE | LAKESIDE | OR | 97449 | 1 |
| 10273 | LAKESIDE STATION | 100 S 8TH | LAKESIDE | OR | 97449 | 3 |
| 9835 | T'REE ACRES | 10960 HWY 101 | LAKESIDE | OR | 97449 | 3 |
| 1219 | TEN MILE MARINA, INC. | 7TH & PARK ST | LAKESIDE | OR | 97449 | 2 |
| 6764 | ED STAUB & SONS PETROLEUM | 1440 N 4TH | LAKEVIEW | OR | 97630 | 3 |
| 281 | FIVE CORNERS STORE | HWY 140 - 5 MILES W OF LAKEVIEW | LAKEVIEW | OR | 97630 | 2 |
| 11228 | HUNTER'S RV PARK | HC 64 HWY 395N | LAKEVIEW | OR | 97630 | 3 |
| 5192 | LAKE, ROBBIE GENE | 126 N 'F' ST | LAKEVIEW | OR | 97630 | 4 |
| 1062 | OR STATE HWY 4-11 LAKEVIEW | HWY 140 - 1 MILE W OF LAKEVIEW | LAKEVIEW | OR | 97630 | 1 |
| 4164 | TUCKER SAWMILL INC | 94241 ALDER ST | LANGLOIS | OR | 97450 | 1 |
| 10226 | LAPINE BUILDING SUPPLY | 51615 HUNTINGTON RD | LAPINE | OR | 97735 | 1 |
| 11065 | TOM'S MARKET | 50882 S HWY 97 | LAPINE | OR | 97739 | 6 |
| 9521 | HARRISON ST. LIFT STATION | W END OF HARRISON OFF HANSARD AVE | LEBANON | OR | 97355 | 1 |
| 5202 | KNOT HOLE MARKET & TEXACO | 2412 S SANTIAM | LEBANON | OR | 97355 | 3 |
| 3731 | LEBANON COMMUNITY HOSPITAL | 525 N SANTIAM HWY | LEBANON | OR | 97355 | 1 |
| 8356 | LEBANON COMMUNITY SCHOOL DIST #9 | 550 CASCADE DRIVE | LEBANON | OR | 97355 | 1 |
| 7067 | LEBANON SHELL | 643 PARK ST | LEBANON | OR | 97355 | 7 |
| 1972 | POOR RICHARDS MINI MART | 3510 S SANTIAM HWY | LEBANON | OR | 97355 | 6 |
| 5794 | TOWNSEND OIL COMPANY | 41494 LACOMB DR | LEBANON | OR | 97355 | 7 |
| 9747 | LINDSAY RANCH | LINDSAY RD | LEXINGTON | OR | 97839 | 1 |
| 2347 | A & C, LLC CHEVRON CAR WASH | 2320 NE HWY 101 | LINCOLN CITY | OR | 97367 | 4 |
| 6649 | CITY WASTE WATER TREATMENT PLANT | SE 54TH ST | LINCOLN CITY | OR | 97367 | 1 |
| 912 | LAKESIDE GOLF & RACQUET CLUB | 3245 CLUB HOUSE DR | LINCOLN CITY | OR | 97367 | 2 |
| 11747 | NEW TAFT HIGH SCHOOL | 3780 SE SYPGLASS RIDGE DRIVE | LINCOLN CITY | OR | 97367 | 1 |
| 5974 | NORTH LINCOLN HOSPITAL | 3043 NE 28TH ST | LINCOLN CITY | OR | 97367 | 1 |
| 6652 | PUMP STATION #14 | SE 3RD ST | LINCOLN CITY | OR | 97367 | 1 |
| 6645 | PUMP STATION #2 | SE JETTY AVE | LINCOLN CITY | OR | 97367 | 1 |
| 6650 | PUMP STATION #23 | NE 29TH ST | LINCOLN CITY | OR | 97367 | 1 |
| 6646 | PUMP STATION #24 | NE HOLMS RD | LINCOLN CITY | OR | 97367 | 1 |
| 6648 | PUMP STATION #26 | NW 31ST & JETTY | LINCOLN CITY | OR | 97367 | 1 |
| 6653 | PUMP STATION #8, CITY OF LINCOLN CITY | SE 35TH ST | LINCOLN CITY | OR | 97367 | 1 |
| 4243 | ROADS END SANITARY DIST PS #29 | 1700 N 50TH ST | LINCOLN CITY | OR | 97367 | 1 |
| 4082 | ROADS END SANITARY DISTRICT | 1812 N 64TH ST - ROADS END | LINCOLN CITY | OR | 97367 | 1 |
| 6647 | WASTE WATER PUMP STATION #28 | HWY 101 & W DEVILS LAKE RD | LINCOLN CITY | OR | 97367 | 1 |
| 6643 | WATER TREATMENT PLANT | SCHOONER CREEK RD | LINCOLN CITY | OR | 97367 | 1 |
| 10042 | JAMES SIMMONS PETROLEUM | PENDLETON ST & HWY 395 | LONG CREEK | OR | 97856 | 7 |
| 8653 | LORANE SCHOOL | 80304 OLD LORANE RD | LORANE | OR | 97451 | 1 |
| 10232 | WILSON HATCHERY & POULTRY FARM | 22625 JENNIE RD | LYONS | OR | 97358 | 2 |
| 3858 | WILSON OPERATIONS, INC | 45098 HWY 226 | LYONS | OR | 97358 | 2 |
| 5287 | YOUNG & MORGAN LUMBER, INC. | 47842 CLIPFELL LANE | LYONS | OR | 97358 | 1 |
| 7929 | YOUNG & MORGAN TRUCKING CO | 45904 LYONS-MILL CITY DR | LYONS | OR | 97358 | 3 |

(noupgrade.sql)

UNDERGROUND STORAGE TANKS
 NO ACTIVE TANKS AT FACILITY HAVE BEEN UPGRADED
 ENTIRE STATE

| FACIL ID | NAME | LOCATION | CITY | ST | ZIP | # NOTUPGRADED TANK |
|-------------|---|-------------------------------|-----------------|----|-------|--------------------------|
| 8478 | APPCO BULK PLANT - MADRAS | 229 NW BIRCH LANE | MADRAS | OR | 97741 | 5 |
| 11824 | CITY OF MADRAS PUMP STATION | 216 NW B STREET | MADRAS | OR | 97741 | 1 |
| 10578 | JEFFERSON COUNTY FIRE DISTRICT #1 | 765 SE ADAMS DR | MADRAS | OR | 97741 | 2 |
| 5565 | KARDGARD SITE | NW HESS & HWY 26 | MADRAS | OR | 97741 | 4 |
| 6795 | NORTH MADRAS SHELL | N HWY 97 | MADRAS | OR | 97741 | 4 |
| 9973 | RAINBOW STATION | 8451 N HIGHWAY 26 | MADRAS | OR | 97741 | 3 |
| 8477 | SOUTHSIDE TEXACO - MADRAS | 838 SW HWY 97 | MADRAS | OR | 97741 | 4 |
| 5036 | DAVE'S INDEPENDENT STATION | 2234 RAILROAD & BROADWAY | MALIN | OR | 97632 | 2 |
| 8483 | MALIN ELEMENTARY SCHOOL | PO BOX 25 | MALIN | OR | 97632 | 1 |
| 1228 | JOHNSON OIL OF MANZANITA | 848 HWY 101 | MANZANITA | OR | 97130 | 5 |
| 7700 | MAPLETON BP | 10710 HWY 126 | MAPLETON | OR | 97453 | 3 |
| 1944 | MAPLETON SCHOOL DIST #32, BUS SHOP | PO BOX 388 | MAPLETON | OR | 97453 | 2 |
| 3735 | MARCOLA RURAL FIRE DISTRICT | 92068 MARCOLA | MARCOLA | OR | 97454 | 1 |
| 9768 | TOMAHAWK RESTAURANT | 92178 MARCOLA RD | MARCOLA | OR | 97454 | 3 |
| 4800 | MARYS PEAK RML | S 1/2 SEC 20 | MARYS PEAK | OR | | 2 |
| 198 | BARNETT TEXACO SERVICE | 450 DESCHUTES | MAUPIN | OR | 97037 | 4 |
| 725 | OR STATE HWY 4-9 MAUPIN | DESCHUTES & 3RD ST - HWY 197S | MAUPIN | OR | 97037 | 2 |
| 4138 | WALTERS, EUGENE H. | RT 1 BOX 26 - WALTERS CORNER | MAUPIN | OR | 97037 | 6 |
| 10081 | HUTTS MINI MART | HWY 95 - MCDERMITT | MCDERMITT | NV | 89421 | 2 |
| 10116 | SIBEE'S SERVICE | HWY 95 | MCDERMITT | NV | 89421 | 3 |
| 9148 | MCKENZIE BRIDGE GENERAL STORE | 19837 TAYLOR RD | MCKENZIE BRIDGE | OR | 97413 | 2 |
| 3425 | COMPTON, JOHN C | 1305 LAFAYETTE AVE | MCMINNVILLE | OR | 97128 | 3 |
| 2262 | DAVE'S SHELL | 645 N ADAMS ST | MCMINNVILLE | OR | 97128 | 5 |
| 9765 | DWIGHT'S AUTO SERVICE INC | 640 E 3RD ST | MCMINNVILLE | OR | 97128 | 4 |
| 5825 | EVERGREEN HELICOPTERS, INC. | 3850 THREE-MILE LANE | MCMINNVILLE | OR | 97128 | 4 |
| 5143 | FARMER'S MARKET | 19690 SW HWY 18 | MCMINNVILLE | OR | 97128 | 4 |
| 2888 | HUBERD SHOE GREASE CO., INC. | 1145 LAFAYETTE AVE | MCMINNVILLE | OR | 97128 | 1 |
| 10738 | JIFFY LUBE #797 | 1421 N HWY 99W | MCMINNVILLE | OR | 97128 | 3 |
| 4513 | KIZER SHEET METAL CO | 750 ALPINE ST | MCMINNVILLE | OR | 97128 | 1 |
| 5828 | LEIGHS ROOF SERVICE, INC. | 755 ALPINE AVE | MCMINNVILLE | OR | 97128 | 2 |
| 9467 | MCMINNVILLE CONCRETE PRODUCTS | 900 N 99W | MCMINNVILLE | OR | 97128 | 1 |
| 4899 | MCMINNVILLE GULL #421 | 1249 S BAKER ST | MCMINNVILLE | OR | 97128 | 3 |
| 2806 | O K ELECTRIC | 777 E 4TH ST | MCMINNVILLE | OR | 97128 | 1 |
| 5019 | PACIFIC RV & MOBILE HOME REPAIR | 4075 THREE-MILE LANE | MCMINNVILLE | OR | 97128 | 2 |
| 8496 | PEAVEY OIL CO | 101 N HWY 99W | MCMINNVILLE | OR | 97128 | 4 |
| 11811 | PRIVATE RENTAL PROPERTY | 2155 LAFAYETTE AVENUE | MCMINNVILLE | OR | 97128 | 2 |
| 8657 | YAMHILL COUNTY COURTHOUSE | 5TH & EVANS ST | MCMINNVILLE | OR | 97128 | 1 |
| 8656 | YAMHILL COUNTY ROAD DEPARTMENT | 2050 LAFAYETTE AVE | MCMINNVILLE | OR | 97128 | 5 |
| 942 | OR STATE HWY 5-12 MEACHAM | OLD HWY 30 | MEACHAM | OR | 97859 | 3 |
| 4116 | ANDERSON, VIRGIL | 1234 CORONA AVE | MEDFORD | OR | 97504 | 2 |
| 5443 | ASSURANCE TRANSPORTATION INC | 3813 CRATER LAKE HWY | MEDFORD | OR | 97504 | 2 |
| 6431 | AT&T - MEDFORD | 435 N BARTLETT ST | MEDFORD | OR | 97501 | 1 |
| 11203 | AVIS RENT A CAR - LITHIA PROPERTIES LTD | 971 GILMAN RD | MEDFORD | OR | 97504 | 1 |
| 8087 | BOYLAN, WILLIAM | 3628 S PACIFIC HWY | MEDFORD | OR | 97501 | 3 |

(noupgrade.sql)

UNDERGROUND STORAGE TANKS
NO ACTIVE TANKS AT FACILITY HAVE BEEN UPGRADED
ENTIRE STATE

| FACIL ID | NAME | LOCATION | CITY | ST | ZIP | # NOTUPGRADED TANK |
|-------------|--------------------------------|--------------------------------|------------------|----|-------|--------------------------|
| 4665 | COLVIN OIL CO | 20 S STAGE RD | MEDFORD | OR | 97501 | 2 |
| 5851 | CUMMINGS TRANSFER & STORAGE | 1029 NARREGAN ST | MEDFORD | OR | 97501 | 3 |
| 8437 | DARIGOLD INC | 1300 COURT ST | MEDFORD | OR | 97501 | 1 |
| 9072 | DOLLAR MOTORS INC GMC/OLDS | 2201 S PACIFIC HWY | MEDFORD | OR | 97501 | 6 |
| 6295 | DOWNTOWN TEXACO | 301 N CENTRAL AVE | MEDFORD | OR | 97501 | 3 |
| 8832 | FJARLI, MERLIN | 640 MASON WAY | MEDFORD | OR | 97501 | 1 |
| 6179 | FRED MEYER - MEDFORD | 2424 CRATER LAKE HWY | MEDFORD | OR | 97504 | 1 |
| 4751 | GRANGE CO-OP | 2531 S PACIFIC HWY | MEDFORD | OR | 97501 | 3 |
| 6290 | JACKSON COUNTY | 10 S OAKDALE ST | MEDFORD | OR | 97501 | 2 |
| 7923 | KEITH SCHULZ GARAGE | 400 E MCANDREWS RD | MEDFORD | OR | 97501 | 1 |
| 1619 | LITHIA LEASING INC | 333 N RIVERSIDE | MEDFORD | OR | 97501 | 1 |
| 10534 | LOGAN & REAVIS AIR INC | 3650 BIDDLE RD #12 | MEDFORD | OR | 97504 | 1 |
| 2972 | LUBE EXPRESS | 145 N CENTRAL | MEDFORD | OR | 97501 | 3 |
| 5229 | MEDFORD AIR SERVICE INC | MEDFORD JACKSON COUNTY AIRPORT | MEDFORD | OR | 97504 | 5 |
| 3486 | MEDFORD HONDA | 700 N CENTRAL AVE | MEDFORD | OR | 97501 | 1 |
| 5383 | MEDFORD IRRIGATION DISTRICT | 1340 MYERS LANE | MEDFORD | OR | 97501 | 3 |
| 588 | MEDFORD OMS | 1701 S PACIFIC HWY | MEDFORD | OR | 97501 | 2 |
| 2278 | MEDFORD TOYOTA/LINCOLN/MERCURY | 360 E JACKSON ST | MEDFORD | OR | 97501 | 1 |
| 2794 | MODERN PLUMBING SERVICES | 317 E JACKSON ST | MEDFORD | OR | 97501 | 1 |
| 4755 | PACIFIC AIR RESEARCH INC | MEDFORD JACKSON COUNTY AIRPORT | MEDFORD | OR | 97504 | 2 |
| 7587 | PACIFIC FLIGHTS INC | 3650 BIDDLE RD #17 | MEDFORD | OR | 97504 | 3 |
| 5532 | PACIFIC FRUIT & PRODUCE | 706 S CENTRAL AVE | MEDFORD | OR | 97501 | 1 |
| 4100 | PEEBLER, JACK N | 529 E MAIN ST | MEDFORD | OR | 97504 | 1 |
| 8182 | PETRO STOPPING CENTER #24 | 3730 FERN VALLEY RD | MEDFORD | OR | 97504 | 6 |
| 9992 | POWELL DISTRIBUTING CO | 3602 N PACIFIC HWY | MEDFORD | OR | 97501 | 5 |
| 4614 | PURCHASING/WAREHOUSE | 750 N COLUMBUS | MEDFORD | OR | 97501 | 2 |
| 5555 | ROGUE VALLEY MEDICAL CENTER | 2825 BARNETT RD | MEDFORD | OR | 97504 | 2 |
| 1883 | RUBBER MILL | 3843 CRATER LAKE HWY | MEDFORD | OR | 97504 | 1 |
| 1706 | SOUTHERN OREGON SKYWAYS | MEDFORD-JACKSON COUNTY AIRPORT | MEDFORD | OR | 97504 | 7 |
| 3882 | SUNTONI INC | 4100 CRATER LAKE AVE | MEDFORD | OR | 97504 | 2 |
| 2013 | TNT REDDAWAY | 2890 NANSEN DR | MEDFORD | OR | 97504 | 4 |
| 1098 | TOSCO 5900 | 2500 CRATER LAKE HWY | MEDFORD | OR | 97504 | 3 |
| 10971 | TUNE ME UP SCOTTY | 602 S RIVERSIDE AVE | MEDFORD | OR | 97501 | 1 |
| 1292 | WILLIAMS BAKERY | 690 BIDDLE RD | MEDFORD | OR | 97504 | 2 |
| 4173 | WILLIG FREIGHT LINES | 100 WILLIG WAY | MEDFORD | OR | 97501 | 7 |
| 8842 | C & D MARKET | 109 GALICE RD | MERLIN | OR | 97532 | 3 |
| 5075 | CITY SHOP | 225 W FRONT ST | MERRILL | OR | 97633 | 1 |
| 8149 | HENZEL BROS. | PO BOX 84 | MIDLAND | OR | 97634 | 2 |
| 448 | WARREN, GERALD D. & JANICE J. | 1ST & MAIN | MIDLAND | OR | 97634 | 2 |
| 1707 | FORESTER EQUIPMENT INC | 161 4TH AVE S | MILL CITY | OR | 97360 | 1 |
| 5179 | MILL CITY CHEVRON SERVICE | 508 NE SANTIAM BLVD | MILL CITY | OR | 97360 | 5 |
| 11702 | KILMER'S AUTO PARTS INC | ROUTE 4 BOX 101 | MILTON-FREEWATER | OR | 97862 | 2 |
| 2359 | BROWNS SERVICE CENTER | 419 S MAIN | MILTON-FREEWATER | OR | 97862 | 4 |
| 10106 | COCKBURN DISTRIBUTING CO INC | 123 NE 3RD | MILTON-FREEWATER | OR | 97862 | 4 |

(noupgrade.sql)

UNDERGROUND STORAGE TANKS
 NO ACTIVE TANKS AT FACILITY HAVE BEEN UPGRADED
 ENTIRE STATE

| FACIL ID | NAME | LOCATION | CITY | ST | ZIP | # NOTUPGRADED TANK |
|----------|------------------------------------|-------------------------------------|------------------|----|-------|--------------------|
| 11310 | FARMERS PRODUCE OUTLET INC | HWY 11 & SUNNYSIDE RD RT 4 BOX 223A | MILTON-FREEWATER | OR | 97862 | 2 |
| 2651 | HUMBERT EXCAVATING | RT 3 BOX 242 H | MILTON-FREEWATER | OR | 97862 | 4 |
| 10278 | LUISI TRUCK LINES INC | NEW WALLA WALLA HIGHWAY 11 | MILTON-FREEWATER | OR | 97862 | 4 |
| 6159 | PENDLETON GRAIN GROWERS INC | 217 E BROADWAY | MILTON-FREEWATER | OR | 97862 | 3 |
| 4498 | SAM & GUY HUMBERT | RT 4 BOX 129 | MILTON-FREEWATER | OR | 97862 | 6 |
| 7123 | SCHICHEL'S NURSERY OREGON INC | RT 2 BOX 69D | MILTON-FREEWATER | OR | 97862 | 2 |
| 9055 | TURNER, MARGOT S | RT 4 BOX 623 | MILTON-FREEWATER | OR | 97862 | 2 |
| 8554 | UMAPINE MARKET | RT 2 BOX 87R | MILTON-FREEWATER | OR | 97862 | 2 |
| 10212 | VILLA MART BP 4 | ROUTE 3 158 H | MILTON-FREEWATER | OR | 97862 | 4 |
| 8934 | W J SHOCKMAN & SON | RT 1 EASTSIDE RD | MILTON-FREEWATER | OR | 97862 | 2 |
| 2307 | BERNARDS GARAGE | 2036 SE WASHINGTON ST | MILWAUKIE | OR | 97222 | 5 |
| 1107 | CHEVRON USA INC - 94637 | 15710 SE MCLOUGHLIN BLVD | MILWAUKIE | OR | 97267 | 5 |
| 8699 | CITY OF MILWAUKIE | 9951 SE 40TH | MILWAUKIE | OR | 97222 | 2 |
| 1747 | DELCO PETROLEUM CO LLC | 17873 SE MCLOUGHLIN BLVD | MILWAUKIE | OR | 97222 | 4 |
| 6008 | FRANKO #53 | 10425 SE 42ND | MILWAUKIE | OR | 97222 | 3 |
| 9347 | HANNA C-3 | 14373 SE MCLOUGHLIN BLVD | MILWAUKIE | OR | 97267 | 1 |
| 1901 | HUWALDTS TRUCK REPAIR COMPANY | 6625 SE ALBERTA ST | MILWAUKIE | OR | 97222 | 1 |
| 9929 | JIFFY LUBE #1012 | 17869 SE MCLOUGHLIN | MILWAUKIE | OR | 97267 | 4 |
| 9906 | KEN HOOD CONSTRUCTION COMPANY | 16740 SE VINEYARD | MILWAUKIE | OR | 97267 | 1 |
| 10329 | MILWAUKIE PUBLIC WORKS | 6101 SE JOHNSON CREEK BLVD | MILWAUKIE | OR | 97206 | 3 |
| 3426 | OAK LODGE SANITARY DISTRICT | 13750 SE RENTON AVE. | MILWAUKIE | OR | 97222 | 1 |
| 938 | OR STATE HWY 1-2B MILWAUKIE | 9002 SE MCLOUGHLIN BLVD | MILWAUKIE | OR | 97222 | 2 |
| 11668 | PROVIDENCE MILWAUKIE HOSPITAL | 10150 SE 32ND AVENUE | MILWAUKIE | OR | 97222 | 1 |
| 10279 | TRANSPORTATION CENTER | 13801 SE WEBSTER RD | MILWAUKIE | OR | 97267 | 1 |
| 6541 | UNITED GROCERS INCORPORATED | 6433 SE LAKE RD | MILWAUKIE | OR | 97222 | 7 |
| 533 | CANNON'S TIRE CENTER | PO BOX 7 | MITCHELL | OR | 97750 | 1 |
| 11141 | MECARTEA, CHARLES SERVICE STATION | MAIN ST & NELSON | MITCHELL | OR | 97750 | 2 |
| 855 | OR STATE HWY 4-10 MITCHELL | 1 MILE W OF MITCHELL ON HWY 26 | MITCHELL | OR | 97750 | 3 |
| 247 | SCHNEE'S GROCERY & SERVICE STATION | MAIN ST | MITCHELL | OR | 97750 | 2 |
| 8789 | B & T LOGGING CO | 184 N COLE | MOLALLA | OR | 97038 | 1 |
| 1282 | BLACKMAN'S 4-WAY GROCERY | 12700 S HWY 211 - JCT 213 & 211 | MOLALLA | OR | 97038 | 4 |
| 10826 | BUCHE, HARVEY | 35111 S WILHOIT | MOLALLA | OR | 97038 | 2 |
| 7817 | CEDARDALE STORE | 18215 S HWY 211 | MOLALLA | OR | 97038 | 1 |
| 9335 | E & F LOGGING INC | 18295 S HWY 211 | MOLALLA | OR | 97038 | 1 |
| 9603 | HOBART, LLOYD D | 126 DIXON AVE | MOLALLA | OR | 97038 | 2 |
| 9470 | JAN ELECTRIC CO | 125 E MAIN ST | MOLALLA | OR | 97038 | 1 |
| 5164 | KASER, JEFF | 38111 S NOWLERS BRIDGE RD | MOLALLA | OR | 97038 | 1 |
| 9936 | KROPP LUMBER COMPANY INC | 33532 S KROPP RD | MOLALLA | OR | 97038 | 3 |
| 6024 | MOLALLA KWIK GAS | 307 S MAIN | MOLALLA | OR | 97038 | 4 |
| 11001 | MARR BROS | 779 W CHURCH | MONMOUTH | OR | 97361 | 1 |
| 456 | SCREEN PLANT | 29910 CAMP ADAIR RD | MONMOUTH | OR | 97361 | 3 |
| 1992 | WESTERN OREGON STATE COLLEGE | IN FRONT OF PHYSICAL PLANT BUILDING | MONMOUTH | OR | 97361 | 2 |
| 243 | BELLFOUNTAIN MARKET | 26720 BELLFOUNTAIN RD | MONROE | OR | 97456 | 3 |
| 3989 | CROWSON, EDMOND | 28917 E INGRAM ISLAND RD | MONROE | OR | 97456 | 2 |

(nouppgrade.sql)

UNDERGROUND STORAGE TANKS
NO ACTIVE TANKS AT FACILITY HAVE BEEN UPGRADED
ENTIRE STATE

| FACIL ID | NAME | LOCATION | CITY | ST | ZIP | # NOTUPGRADED TANK |
|-------------|------------------------------------|--------------------------------|--------------|----|-------|--------------------------|
| 4357 | KEYLOCK | 525 MAIN ST | MONROE | OR | 97456 | 2 |
| 4807 | MONROE ATCBI | NW 1/4 SEC 8 | MONROE | OR | 97456 | 1 |
| 3405 | STRODA, ROBERT J | 96535 TERRITORIAL RD | MONROE | OR | 97456 | 1 |
| 10353 | TERRY'S REPAIR & GAS, INC. | 5TH MAIN HWY 99W | MONROE | OR | 97456 | 2 |
| 1460 | BOYER, JERRY | PO BOX 308 | MONUMENT | OR | 97864 | 2 |
| 4953 | COLUMBIA POWER COOPERATIVE | WILSON ST | MONUMENT | OR | 97864 | 2 |
| 10078 | BAR JJ RANCH | 1 MILE S OF MORO | MORO | OR | 97039 | 2 |
| 8173 | H & H AUTO SERVICE | 1202 1ST AVE | MOSIER | OR | 97040 | 1 |
| 10111 | ANNEN BROS IN | 7750 LANE NE | MT ANGEL | OR | 97362 | 1 |
| 129 | J & J FARMS | 14143 MARQUAM RD NE | MT ANGEL | OR | 97362 | 1 |
| 7465 | MT HOOD MEADOWS OR LTD | HWY 35 PO BOX 470 | MT HOOD | OR | 97041 | 3 |
| 10075 | MT HOOD MOTORS INC | 6635 COOPER SPUR ROAD | MT HOOD | OR | 97041 | 1 |
| 9547 | CROSSROADS SERVICE STATION | 110 W MAIN | MT VERNON | OR | 97865 | 4 |
| 2615 | MCDANIEL OIL INC | 393 E MAIN ST | MT VERNON | OR | 97865 | 6 |
| 720 | MCKERN'S TEXACO | 150 N MOUNTAIN | MT VERNON | OR | 97865 | 3 |
| 9736 | NIEDERT, LYLE | 25180 S HUGHES LANE | MULINO | OR | 97042 | 1 |
| 4803 | MURRAY HILL RML | NE 1/4 SEC 8 | MURRAY HILL | OR | | 1 |
| 10356 | CHARLENE'S CERAMICS | 141 MAIN ST | MYRTLE CREEK | OR | 97457 | 3 |
| 7075 | DOUG'S DIESEL INC | I5 & CLARKS BRANCH RD | MYRTLE CREEK | OR | 97457 | 1 |
| 2803 | ACME WOOD PRODUCTS CO | 503 ALDER ST | MYRTLE POINT | OR | 97458 | 1 |
| 9242 | B P S LOGGING INC | NORWAY RD | MYRTLE POINT | OR | 97458 | 1 |
| 8724 | GEORGIA PACIFIC CORPORATION | 335 1/2 REEDFORD RD | MYRTLE POINT | OR | 97458 | 3 |
| 3329 | KEY LOCK | 800 HARRIS | MYRTLE POINT | OR | 97458 | 1 |
| 4005 | RON'S OIL #5 | 734 SPRUCE ST | MYRTLE POINT | OR | 97458 | 3 |
| 8512 | SCHMIDT, ROLAND J | 415 8TH ST | MYRTLE POINT | OR | 97458 | 4 |
| 9299 | WALT'S SHELL STATION | 710 8TH ST | MYRTLE POINT | OR | 97458 | 3 |
| 10046 | MOHLER SAND & GRAVEL | 20455 FOSS RD | NEHALEM | OR | 97131 | 1 |
| 5956 | TILLAMOOK COUNTY PUBLIC WORKS | NEHALEM | NEHALEM | OR | 97131 | 2 |
| 2807 | NESTUCCA RFPD | 48000 HWY 101S | NESKOWIN | OR | 97112 | 1 |
| 1906 | NETARTS GROCERY | 4945 NETARTS HWY WEST | NETARTS | OR | 97143 | 2 |
| 5489 | AIRPORT | ST PAUL HWY | NEWBERG | OR | 97132 | 3 |
| 10086 | FOXES BP | 1902 PORTLAND RD | NEWBERG | OR | 97132 | 2 |
| 5431 | NEWBERG GARBAGE SERVICE INC | 2904 S WYNOOSKI RD PO BOX 1000 | NEWBERG | OR | 97132 | 2 |
| 348 | NEWBERG READY MIX CO | 520 W 3RD | NEWBERG | OR | 97132 | 1 |
| 8769 | NEWBERG WASTEWATER TREATMENT PLANT | 2301 WYNOOSKI RD | NEWBERG | OR | 97132 | 1 |
| 2199 | PEAVEY OIL CO - NEWBERG | 204 SW HWY 99W | NEWBERG | OR | 97132 | 4 |
| 10275 | T & C WASH SYSTEM | 701 DEBORAH RD | NEWBERG | OR | 97132 | 4 |
| 1424 | EMBARCADERO DOCK OREGON LTD | 1000 SE BAY BLVD | NEWPORT | OR | 97365 | 3 |
| 2589 | GROTH-GATES SHEET METAL INC | 218 NW 12TH ST | NEWPORT | OR | 97365 | 1 |
| 9180 | NEWPORT MARINA AT SOUTH BEACH | 2301 S.E. MARINE SCIENCE DR | NEWPORT | OR | 97365 | 2 |
| 3631 | NEWPORT MUNICIPAL AIRPORT | 810 SW ALDER STREET | NEWPORT | OR | 97365 | 2 |
| 11252 | PACIFIC COMMUNITIES HOSPITAL | 930 SW ABBEY | NEWPORT | OR | 97365 | 2 |
| 9750 | POINT ADAMS PACKING CO | 411 SW BAY BLVD | NEWPORT | OR | 97365 | 1 |
| 11451 | SAWYER'S LANDING | 4098 YAQUINA BAY RD | NEWPORT | OR | 97365 | 1 |

(noupgrade.sql)

UNDERGROUND STORAGE TANKS
NO ACTIVE TANKS AT FACILITY HAVE BEEN UPGRADED
ENTIRE STATE

| FACIL ID | NAME | LOCATION | CITY | ST | ZIP | # NOTUPGRADED TANK |
|-------------|--|------------------------------|--------------|----|-------|--------------------------|
| 3157 | SURFSIDE MOTORS | 27 S COAST HWY | NEWPORT | OR | 97365 | 1 |
| 7783 | USCG STATION YAQUINA BAY | SW BAY ST | NEWPORT | OR | 97365 | 1 |
| 3800 | COOS AVIATION INC | 1210 AIRPORT WAY | NORTH BEND | OR | 97459 | 1 |
| 5766 | COOS COUNTY ANNEX | 1975 MCPHERSON | NORTH BEND | OR | 97459 | 1 |
| 9899 | GLASGOW GROCERY | 220 EAST BAY DR | NORTH BEND | OR | 97459 | 2 |
| 548 | HAUSER STORE | 4163 WILDWOOD DR | NORTH BEND | OR | 97459 | 3 |
| 5235 | NORTH BEND MUNICIPAL AIRPORT | 1515 N SHERIDAN | NORTH BEND | OR | 97459 | 1 |
| 4819 | NORTH BEND VORTAC | SEC 7 | NORTH BEND | OR | 97459 | 1 |
| 5232 | WAGON WHEEL GROCERY | 5852 WILDWOOD DR | NORTH BEND | OR | 97459 | 3 |
| 8502 | COOP SUPPLY | CAN SEE IT FROM HWY 30 | NORTH POWDER | OR | 97867 | 4 |
| 3452 | CARMEN'S TEXACO | 22522 HWY 126 | NOTI | OR | 97461 | 4 |
| 671 | NOTI MARKET | 22528 HWY 126 | NOTI | OR | 97461 | 2 |
| 7265 | SWANSON BROS. LUMBER CO., INC. | 22664 HWY 126 | NOTI | OR | 97461 | 3 |
| 1381 | EXXON STATION | 304 MAIN | NYSSA | OR | 97913 | 4 |
| 11767 | HENRY ANKENY | PARK STREET | NYSSA | OR | 97913 | 1 |
| 4217 | JAYO FARMS INC | RT 1 BOX 3961 | NYSSA | OR | 97913 | 2 |
| 10213 | LAKE OWYHEE RESORT | LAKE OWYHEE | NYSSA | OR | 97913 | 1 |
| 5353 | MORINAKA FARMS | 2641 HWY 201 | NYSSA | OR | 97913 | 1 |
| 5045 | NYSSA AIR SERVICE | E COLUMBIA AVE RT 1 BOX 2012 | NYSSA | OR | 97913 | 1 |
| 10241 | OWYHEE GROCERY | 2499 HWY 201 | NYSSA | OR | 97913 | 3 |
| 299 | HEDEGAARD, JOHN GOMBERT & DOROTHY J | 47609 HWY 58 | OAKRIDGE | OR | 97463 | 3 |
| 7464 | MILL SITE | 48513 HWY 58 | OAKRIDGE | OR | 97463 | 2 |
| 9993 | OAKRIDGE EXXON | 47762 HWY 58 | OAKRIDGE | OR | 97492 | 4 |
| 10015 | OAKRIDGE RANGER DISTRICT | 46375 HWY 58 | OAKRIDGE | OR | 97463 | 2 |
| 1196 | OAKRIDGE SCHOOL DIST. 76 - BUS BARN | 47975 W 2ND ST | OAKRIDGE | OR | 97463 | 1 |
| 1048 | OR STATE HWY 3-5 OAKRIDGE | 47828 BERRY ST | OAKRIDGE | OR | 97463 | 3 |
| 1445 | RATLIFF ENTERPRISES LLC | 48080 HWY 58 PO BOX 732 | OAKRIDGE | OR | 97463 | 5 |
| 8283 | USDA FS - RIGDON RANGER DISTRICT | 49098 SALMON CREEK RD | OAKRIDGE | OR | 97463 | 2 |
| 1241 | GEHRIG'S CHEVRON | 3387 ODELL HWY | ODELL | OR | 97044 | 3 |
| 6861 | SCHOOL BUS SHOP | 3066 ODELL HWY | ODELL | OR | 97044 | 2 |
| 6458 | EXXON STATION | 268 SW 4TH | ONTARIO | OR | 97914 | 3 |
| 7091 | FRAMERS SUPPLY CO-OP | 514 SW 4TH AVE | ONTARIO | OR | 97914 | 4 |
| 1658 | HOLLINGSWORTHS' INC | HWY 201 & BUTLER BLVD | ONTARIO | OR | 97914 | 1 |
| 5344 | HOLY ROSARY HOSPITAL | 351 SW 9TH ST | ONTARIO | OR | 97914 | 1 |
| 5578 | JACKSON OIL CO | 1320 SW 4TH AVE | ONTARIO | OR | 97914 | 3 |
| 9834 | LEE FARMS INC | 1144 HWY 20 - 26 | ONTARIO | OR | 97914 | 2 |
| 2509 | MORRISON OIL CO | 318 N OREGON | ONTARIO | OR | 97914 | 3 |
| 5870 | ONTARIO MUNICIPAL AIRPORT | 581 SW 33RD | ONTARIO | OR | 97914 | 2 |
| 8652 | PANIKE & SONS FARMS INC | 5409 BUCKHORN RD | ONTARIO | OR | 97914 | 2 |
| 2770 | WEST WIND ORCHARD - VANDENBURG SALER INC | 15 HOLLY RD | ONTARIO | OR | 97914 | 1 |
| 4998 | WETTSTEIN FARMS INC | 3689 ALAMEDA DR | ONTARIO | OR | 97914 | 3 |
| 151 | WIDMER SERVICE CENTER | 118 SW 1ST | ONTARIO | OR | 97914 | 3 |
| 1830 | WINEGAR, EARL | RT 1 | ONTARIO | OR | 97914 | 3 |
| 805 | BP OIL SITE #11004 | 896 MOLALLA AVE | OREGON CITY | OR | 97045 | 4 |

UNDERGROUND STORAGE TANKS
NO ACTIVE TANKS AT FACILITY HAVE BEEN UPGRADED
ENTIRE STATE

| FACIL ID | NAME | LOCATION | CITY | ST | ZIP | # NOTUPGRADED TANK |
|-------------|--|--------------------------------|--------------|----|-------|--------------------------|
| 10211 | CAL FARMS LLL | 17031 S CLACKAMAS RIVER DR | OREGON CITY | OR | 97045 | 2 |
| 1653 | D & A PUMP & SUPPLY | 1169 MOLALLA AVE | OREGON CITY | OR | 97045 | 1 |
| 7269 | FISCHER MILL SUPPLY INC | 20990 S FISCHER MILL RD | OREGON CITY | OR | 97045 | 5 |
| 6181 | FRED MEYER - OREGON CITY | 1839 MOLALLA AVE | OREGON CITY | OR | 97045 | 1 |
| 4241 | JONES, JAMES D | 20582 S SOUTHWEND RD | OREGON CITY | OR | 97045 | 2 |
| 7956 | KELLY FIELD CARDLOCK | 1780 1/2 WASHINGTON ST | OREGON CITY | OR | 97045 | 9 |
| 9281 | OREGON CITY FIRE STATION #2000-A | 19340 S MOLALLA AVE | OREGON CITY | OR | 97045 | 1 |
| 3827 | OREGON CITY SCHOOLS -TRANSPORTATION DEPT | 14268 S MAPLE LANE CT | OREGON CITY | OR | 97045 | 2 |
| 5178 | REDLAND GARAGE | 18150 S REDLAND RD | OREGON CITY | OR | 97045 | 4 |
| 9927 | SIRI PRODUCE INC | 15583 S FORSYTHE RD | OREGON CITY | OR | 97045 | 1 |
| 9556 | SWENSON FAMILY TREE FARM | 17818 S HARDING RD | OREGON CITY | OR | 97045 | 1 |
| 5938 | USWEST - OREGON CITY C O - 010133 | 222 HIGH ST | OREGON CITY | OR | 97045 | 1 |
| 11481 | ME LEMATTA | 1264 SALMON RIVER HWY - HWY 18 | OTIS | OR | 97368 | 3 |
| 2300 | ROSE LODGE PARK STORE | 4077 SALMON RIVER HWY | OTIS | OR | 97368 | 2 |
| 3061 | DORYMEN FISH CO. MARKET | 33315 CAPE KIWANDA RD | PACIFIC CITY | OR | 97135 | 2 |
| 9729 | NESTUCCA COUNTRY | 34650 BROOTEN RD | PACIFIC CITY | OR | 97135 | 3 |
| 9683 | MIDDLE FORK IRRIGATION DISTRICT | 8335 CLEAR CREEK RD | PARKDALE | OR | 97041 | 2 |
| 889 | OR STATE HWY 1-2C PARKDALE | HWY 35 MP 84.0 | PARKDALE | OR | 97041 | 3 |
| 1942 | PARKDALE CHEVRON | 2ND & BASELINE DR | PARKDALE | OR | 97041 | 3 |
| 5874 | BARNHART PROPERTIES INC | I84 EXIT 202 | PENDLETON | OR | 97801 | 4 |
| 6085 | BONBRIGHT OIL | 814 SW DORIAN | PENDLETON | OR | 97801 | 4 |
| 9907 | CARL NESS AUTO REPAIR | 238 SW COURT | PENDLETON | OR | 97801 | 4 |
| 1376 | CHEVRON USA INC - 91059 | 4314 WESTGATE | PENDLETON | OR | 97801 | 6 |
| 9168 | CLASSIC AUTO BODY | 410 SW 11TH | PENDLETON | OR | 97801 | 1 |
| 9327 | COMRIE OLDS/CADILLAC INC | 511 SE COURT AVE | PENDLETON | OR | 97801 | 2 |
| 2522 | DOBYNS-HART | 1605 SW 50TH DR | PENDLETON | OR | 97801 | 3 |
| 7089 | EASTERN OREGON CORRECTIONAL INSTITUTION | 2500 WESTGATE | PENDLETON | OR | 97801 | 9 |
| 6510 | EASTSIDE BONOCO | 903 SE COURT | PENDLETON | OR | 97801 | 5 |
| 6759 | FARM EQUIPMENT HEADQUARTERS | AIRPORT RD | PENDLETON | OR | 97801 | 2 |
| 9053 | GENERAL AIRCRAFT SERVICES | 5101 NW 'A' AVE | PENDLETON | OR | 97801 | 2 |
| 11632 | HARRY'S EASY AUTO SALES | 4412 WESTGATE AVENUE | PENDLETON | OR | 97801 | 3 |
| 7275 | HART-SWENSON BUILDING | 434 SE 3RD | PENDLETON | OR | 97801 | 1 |
| 10215 | HERD'S HANDY MART | 1304 SW DORION | PENDLETON | OR | 97801 | 2 |
| 8903 | INDIAN HILLS TEXACO | 313 NYE | PENDLETON | OR | 97801 | 3 |
| 1699 | LINDELL AUTO SALVAGE | 403 NE HWY 11 | PENDLETON | OR | 97801 | 1 |
| 8419 | OK TEXTILE RENTAL INC | 514 SW EMIGRANT | PENDLETON | OR | 97801 | 2 |
| 6156 | PENDLETON GRAIN GROWERS | 1111 SW DORION | PENDLETON | OR | 97801 | 4 |
| 6151 | PENDLETON GRAIN GROWERS INC | 1013 SW EMIGRANT | PENDLETON | OR | 97801 | 4 |
| 7567 | PENDLETON VORTAC - 690413E1 | HWY I84 | PENDLETON | OR | 97801 | 1 |
| 1446 | ROUND-UP CROP DUSTERS INC | PENDLETON MUNICIPAL AIRPORT | PENDLETON | OR | 97801 | 3 |
| 8978 | SPRATLING, CALVIN | 76725 HELIX HWY | PENDLETON | OR | 97801 | 1 |
| 11082 | ST ANTHONY HOSPITAL | 1601 SE COURT AVE | PENDLETON | OR | 97801 | 1 |
| 10076 | SUNSHINE GAS 'N WASH | 816 SOUTHGATE | PENDLETON | OR | 97801 | 8 |
| 10138 | THORNE, GLENN | HCR 34, BOX 560 | PENDLETON | OR | 97801 | 2 |

(nouppgrade.sql)

UNDERGROUND STORAGE TANKS
NO ACTIVE TANKS AT FACILITY HAVE BEEN UPGRADED
ENTIRE STATE

| FACIL ID | NAME | LOCATION | CITY | ST | ZIP | # NOTUPGRADED TANK |
|-------------|--|----------------------|---------------|----|-------|--------------------------|
| 10110 | WESTGATE CENTER EXXON | 4216 WESTGATE | PENDLETON | OR | 97801 | 6 |
| 5276 | WESTGATE SERVICE STATION | 1852 WESTGATE | PENDLETON | OR | 97801 | 3 |
| 6537 | WESTSIDE MOBIL SERVICE | 1852 SW COURT | PENDLETON | OR | 97801 | 1 |
| 4643 | WOODPECKER TRUCK & EQUIPMENT INC | 184 & EXIT 202 | PENDLETON | OR | 97801 | 4 |
| 3409 | BI-MOR STATIONS, INC. #2 | 608 N MAIN ST | PHOENIX | OR | 97535 | 3 |
| 9682 | D & D SERVICE | 227 SW BIRCH ST | PILOT ROCK | OR | 97868 | 4 |
| 7424 | PENDLETON GRAIN GROWERS INC | E BIRCH CREEK RD | PILOT ROCK | OR | 97868 | 1 |
| 83 | ROBERT BOPP - PILOT ROCK CHEVRON | 234 SW BIRCH | PILOT ROCK | OR | 97868 | 4 |
| 10387 | EAGLE WOOD PRODUCTS | 83414 WATERSHIP WAY | PLEASANT HILL | OR | 97455 | 1 |
| 3845 | LOBO GAS EXXON #5564 | 35803 HWY 58 | PLEASANT HILL | OR | 97455 | 4 |
| 4341 | PETERSON PROPERTY AT 7TH DAY ADVENTIST | 35573 ZEPHYR WAY | PLEASANT HILL | OR | 97455 | 1 |
| 485 | COOS-CURRY ELECTRIC CO-OP, INC | 43050 HWY 101 | PORT ORFORD | OR | 97465 | 2 |
| 7157 | FOREST ACCESS, INC. | 817 14TH ST | PORT ORFORD | OR | 97465 | 2 |
| 8130 | HODGE DIST INC | 15TH ST | PORT ORFORD | OR | 97465 | 2 |
| 2819 | HUMBUG MOUNTAIN LODGE | 39292 HWY 101 | PORT ORFORD | OR | 97465 | 2 |
| 342 | MONTY'S TOWING SERVICE | 1536 N OREGON ST | PORT ORFORD | OR | 97465 | 4 |
| 5213 | PORT OF PORT ORFORD | 300 DOCK RD | PORT ORFORD | OR | 97465 | 1 |
| 905 | UNOCAL 0531A | HWY 101 & 15TH ST | PORT ORFORD | OR | 97465 | 4 |
| 9256 | 105TH MARK PUMP STATION | 5536 NE 105TH | PORTLAND | OR | 97220 | 1 |
| 10732 | A & B AUTO & TOWING | 3455 SE 21ST | PORTLAND | OR | 97202 | 1 |
| 8435 | A-1 OIL CO | 1013 NE 62ND AVE | PORTLAND | OR | 97213 | 3 |
| 10037 | ABBOTT & SIMPSON | 4306 N WILLIAMS AVE | PORTLAND | OR | 97217 | 2 |
| 4702 | ABC OIL DISTRIBUTORS INC | 6040 NE 42ND AVE | PORTLAND | OR | 97218 | 3 |
| 9645 | ACURA OF PORTLAND | 12030 SE STARK | PORTLAND | OR | 97216 | 1 |
| 3894 | ADLER, DONALD H | 1877 NE 7TH | PORTLAND | OR | 97212 | 2 |
| 7457 | AIRCRAFT SERVICE INTERNATIONAL INC | 7627 NE AIRPORT WAY | PORTLAND | OR | 97218 | 2 |
| 6654 | AIRPORT DRAYAGE CO INC | 6331 NE 112TH | PORTLAND | OR | 97220 | 1 |
| 9258 | AIRPORT WAY PUMP STATION | 13330 AIRPORT WAY | PORTLAND | OR | 97230 | 1 |
| 3197 | AL TAYLOR'S TIRE FACTORY INC | 301 NW MURRAY RD | PORTLAND | OR | 97229 | 1 |
| 9719 | ALAMO RENT A CAR #166 | 6935 NE 82ND AVE | PORTLAND | OR | 97220 | 2 |
| 9691 | ALBERTSONS DISTRIBUTION CENTER #8252 | 17505 NE SAN RAFAEL | PORTLAND | OR | 97230 | 6 |
| 1431 | ALBINA FUEL CO | 3246 NE BROADWAY | PORTLAND | OR | 97232 | 11 |
| 11291 | AMERICAN RED CROSS | 3131 N VANCOUVER AVE | PORTLAND | OR | 97208 | 1 |
| 4544 | AMERICAN STEEL | 4033 NW YEON | PORTLAND | OR | 97210 | 2 |
| 9584 | ANDY'S AUTO SUPPLY INC | 2150 SE POWELL | PORTLAND | OR | 97202 | 4 |
| 4942 | ARATEX SERVICES INC | 1848 NW 23RD AVE | PORTLAND | OR | 97210 | 3 |
| 3944 | ARCO #1167 | 6508 N INTERSTATE | PORTLAND | OR | 97217 | 4 |
| 9887 | BENSON SHELL | 9694 SE 82ND AVE | PORTLAND | OR | 97266 | 4 |
| 3082 | BESS-KAISER MEDICAL CENTER | 5055 N GREELEY AVE | PORTLAND | OR | 97217 | 1 |
| 1790 | BIBLE TEMPLE | 9200 NE FREMONT | PORTLAND | OR | 97220 | 1 |
| 6679 | BILLINGSLEY EVERGREENS | 8911 SE STARK | PORTLAND | OR | 97215 | 2 |
| 3103 | BISIO MOTORS | 2869 NE SANDY BLVD | PORTLAND | OR | 97232 | 1 |
| 9802 | BLUE FLAME OIL CO | 9830 SE POWELL BLVD | PORTLAND | OR | 97266 | 4 |
| 10613 | BOB BROWN TIRE CENTER | 12110 NE SANDY BLVD | PORTLAND | OR | 97220 | 3 |

(noupgrade.sql)

UNDERGROUND STORAGE TANKS
NO ACTIVE TANKS AT FACILITY HAVE BEEN UPGRADED
ENTIRE STATE

| FACIL ID | NAME | LOCATION | CITY | ST | ZIP | # NOTUPGRADED TANK |
|-------------|--------------------------------------|---------------------------|----------|----|-------|--------------------------|
| 5368 | BOISE CASCADE CORPORATION | 2017 NW VAUGHN | PORTLAND | OR | 97209 | 1 |
| 10414 | BP MART | 6007 NE GLISAN | PORTLAND | OR | 97213 | 3 |
| 739 | BP OIL SITE #11021 | 1715 NE 33RD AVE | PORTLAND | OR | 97212 | 4 |
| 700 | BP OIL SITE #11024 | 3323 NE KILLINGSWORTH | PORTLAND | OR | 97211 | 4 |
| 708 | BP OIL SITE #11026 | 24 SE 20TH AVE & BURNSIDE | PORTLAND | OR | 97214 | 5 |
| 702 | BP OIL SITE #11027 | 520 NE 122ND AVE | PORTLAND | OR | 97230 | 4 |
| 705 | BP OIL SITE #11028 | 4450 SE MCLOUGHLIN BLVD | PORTLAND | OR | 97202 | 3 |
| 714 | BP OIL SITE #11030 | 14440 SE DIVISION | PORTLAND | OR | 97236 | 4 |
| 718 | BP OIL SITE #11033 | 425 NE BROADWAY | PORTLAND | OR | 97232 | 3 |
| 6069 | BP SERVICE STATION #02745 | 6702 SE DIVISION | PORTLAND | OR | 97206 | 3 |
| 1253 | BRAKE SYSTEMS, INC. | 2221 NE HOYT ST | PORTLAND | OR | 97232 | 2 |
| 1730 | BREWED HOT COFFEE, INC. | 802 NE DAVIS ST | PORTLAND | OR | 97232 | 1 |
| 9846 | BROADMOOR GOLF COURSE | 3509 NE COLUMBIA BLVD | PORTLAND | OR | 97211 | 4 |
| 2075 | BUCKAROO THERMOSEAL, INC. | 5410 NE 109TH AVE | PORTLAND | OR | 97294 | 3 |
| 3993 | BUDGET RENT-A-CAR | 9115 NE AIRPORT WAY | PORTLAND | OR | 97218 | 2 |
| 1484 | CALAROGA TERRACE | 1400 NE 2ND AVE | PORTLAND | OR | 97232 | 1 |
| 2315 | CATLIN GABEL SCHOOL | 8825 SW BARNES RD | PORTLAND | OR | 97225 | 1 |
| 9257 | CHERRY PARK PUMP STATION | 11006 SE YAMHILL | PORTLAND | OR | 97216 | 1 |
| 507 | CHEVRON USA INC #99328 | 1510 NE 122ND AVE | PORTLAND | OR | 97230 | 5 |
| 1332 | CHEVRON USA INC - 90706 | 12105 N JANTZEN DR | PORTLAND | OR | 97217 | 4 |
| 8642 | CLARKE'S DISCOUNT | 11801 SE STARK ST | PORTLAND | OR | 97216 | 1 |
| 4738 | CLAUDE SMITH, INC. | 416 NE BRAZEE ST | PORTLAND | OR | 97212 | 1 |
| 4565 | CLEANER TAP SERVICE | 13349 NE MARINE DR | PORTLAND | OR | 97230 | 1 |
| 2596 | COLLINS OIL CO DBA SEAPORT PETROLEUM | 6814 NE 42ND AVE | PORTLAND | OR | 97218 | 11 |
| 11210 | COLUMBIA DISTRIBUTING CO | 6840 N CUTTER CIRCLE | PORTLAND | OR | 97217 | 1 |
| 399 | COLUMBIA GRAIN INC | 15660 N LOMBARD | PORTLAND | OR | 97203 | 1 |
| 4418 | COLUMBIA WASTEWATER PLANT | 5001 N COLUMBIA BLVD | PORTLAND | OR | 97203 | 3 |
| 4086 | COLUMBIA WOOL SCOURING MILL | 2030 N COLUMBIA BLVD | PORTLAND | OR | 97217 | 2 |
| 1996 | CONSOLIDATED FREIGHTWAYS | 1621 NW 21ST ST | PORTLAND | OR | 97208 | 1 |
| 3918 | CONTINENTAL BAKING CO. | 103 N IVY ST | PORTLAND | OR | 97227 | 4 |
| 9588 | COTHOFF, CRAIG D | 15125 NW NEWBERRY RD | PORTLAND | OR | 97231 | 1 |
| 1483 | CRESTVIEW CONVALESCENT, INC. | 6530 SW 30TH | PORTLAND | OR | 97201 | 1 |
| 7299 | DARIGOLD INC | 2720 SE 6TH | PORTLAND | OR | 97202 | 1 |
| 6408 | DEALERS SUPPLY COMPANY | 110 SE WASHINGTON | PORTLAND | OR | 97214 | 1 |
| 5503 | DICK WEST AUTO & MARINE | 6013 SE 82ND | PORTLAND | OR | 97206 | 5 |
| 7338 | DITSWORTH, ROBERT W | 12930 NW CORNELL RD | PORTLAND | OR | 97229 | 2 |
| 10692 | DMSO | 14324 SE STARK | PORTLAND | OR | 97213 | 1 |
| 11244 | DOLLAR RENT A CAR | 132 NW BROADWAY | PORTLAND | OR | 97209 | 1 |
| 6460 | DOLLAR RENT A CAR | 9105 NE AIRPORT WAY | PORTLAND | OR | 97220 | 3 |
| 4014 | DREW PAINTS INC | 1525 NW 23RD AVE | PORTLAND | OR | 97210 | 5 |
| 4913 | DSU-PETERBILT & GMC, INC. | 4810 N BASIN AVE | PORTLAND | OR | 97217 | 4 |
| 4927 | DSU-PETERBILT & GMC, INC. | 5555 N LAGOON AVE | PORTLAND | OR | 97217 | 4 |
| 4647 | EAST DELTA PARK | 10910 N DENVER | PORTLAND | OR | 97217 | 2 |
| 5440 | EASTERN ELECTRIC APPARATUS REPAIR CO | 9442 N RAMSEY BLVD | PORTLAND | OR | 97203 | 1 |

(noupgrade.sql)

UNDERGROUND STORAGE TANKS
NO ACTIVE TANKS AT FACILITY HAVE BEEN UPGRADED
ENTIRE STATE

| FACIL ID | NAME | LOCATION | CITY | ST | ZIP | # NOTUPGRADED TANK |
|-------------|---|---------------------------------------|----------|----|-------|--------------------------|
| 6760 | EASTMORELAND GENERAL HOSPITAL | 2900 SE STEELE | PORTLAND | OR | 97202 | 2 |
| 2523 | EASTSIDE VAN STORAGE CO | 4836 SE POWELL BLVD | PORTLAND | OR | 97206 | 1 |
| 925 | ELECTROMATIC INC | 6110 NE UNION AVE | PORTLAND | OR | 97211 | 2 |
| 8827 | EMANUEL HOSPITAL & HEALTH CENTER | 2801 N GANTENBEIN | PORTLAND | OR | 97227 | 3 |
| 6594 | ENGINE-22 | 7205 N ALTA | PORTLAND | OR | 97203 | 1 |
| 10269 | ERICS OILERY | 9330 N WHITAKER RD | PORTLAND | OR | 97217 | 3 |
| 3256 | ESTBY SHELL SERVICE | 4525 SE 28TH AVE | PORTLAND | OR | 97202 | 3 |
| 8602 | EVERGREEN STAGE LINE INC | 4320 N SUTTLE RD | PORTLAND | OR | 97217 | 1 |
| 7330 | EVERIST BROS INC | 7305 NE FREMONT | PORTLAND | OR | 97213 | 1 |
| 8636 | EXPRESS LUBE | 3436 N LOMBARD | PORTLAND | OR | 97217 | 1 |
| 8833 | FAR WEST CENTER MALL | 401 SW 4TH | PORTLAND | OR | 97204 | 2 |
| 2823 | PARIS SHEET METAL INC | 102 SE 99TH AVE | PORTLAND | OR | 97216 | 1 |
| 11391 | FEDERAL BUILDING | 1220 SW 3RD AVE | PORTLAND | OR | 97204 | 2 |
| 7294 | FEDERAL RESERVE BANK OF SAN FRANCISCO | 915 SW STARK ST | PORTLAND | OR | 97205 | 1 |
| 8451 | FERGUSON'S UNION SERVICE | 14055 SE STARK ST | PORTLAND | OR | 97233 | 1 |
| 4579 | FERRELL GAS | 641 NE LOMBARD | PORTLAND | OR | 97211 | 1 |
| 5674 | FISHER BROADCASTING INC - KATU | 2153 NE SANDY BLVD | PORTLAND | OR | 97207 | 1 |
| 5670 | FISHER BROADCASTING, INC | 225 NW SKYLINE BLVD | PORTLAND | OR | 97210 | 1 |
| 1542 | FLEET MANAGEMENT REPAIR FACILITY | 1850 N INTERSTATE | PORTLAND | OR | 97227 | 3 |
| 7190 | FLEMING FOODS | SE MILWAUKIE EXPRESSWAY & PHEASANT CT | PORTLAND | OR | 97208 | 1 |
| 481 | FLIGHTCRAFT INC | 7505 NE AIRPORT WAY | PORTLAND | OR | 97218 | 6 |
| 11701 | FORMER HEATING OIL BULK PLANT | 4069 NE MLK JR BOULEVARD | PORTLAND | OR | 97211 | 3 |
| 11428 | FORMER PAY N' PAK | 8900 N VANCOUVER AVE | PORTLAND | OR | 97217 | 1 |
| 9120 | FOSTER RENTALS | 5100 SE FOSTER | PORTLAND | OR | 97206 | 1 |
| 9122 | FOUR SEASONS HEATING & AIR CONDITIONING | 4532 SE 63RD | PORTLAND | OR | 97206 | 2 |
| 10393 | FRANK'S BP | 5429 N INTERSTATE | PORTLAND | OR | 97217 | 4 |
| 10450 | FRED MEYER - GATEWAY | 1111 NE 102 | PORTLAND | OR | 97220 | 1 |
| 6184 | FRED MEYER - PENINSULA | 6850 N LOMBARD | PORTLAND | OR | 97203 | 1 |
| 3848 | FREIGHTLINER CORP. | 4747 N CHANNEL AVE | PORTLAND | OR | 97217 | 1 |
| 11641 | FRUEHAUF TRAILER SERVICES, INC | 10498 N VANCOUVER WAY | PORTLAND | OR | 97217 | 1 |
| 5234 | G & M AUTOMOTIVE | 6006 E BURNSIDE | PORTLAND | OR | 97215 | 1 |
| 1535 | GASCO REGULATOR STATION | 7900 NW ST HELENS RD | PORTLAND | OR | 97229 | 2 |
| 4194 | GERMAN FORMULA | 100 NE 11TH AVE | PORTLAND | OR | 97232 | 1 |
| 9557 | GLENDOVEER GOLF COURSE | 14015 NE GLISAN | PORTLAND | OR | 97230 | 1 |
| 2096 | GOOD SAMARITAN HOSPITAL | 1015 NW 22ND AVE | PORTLAND | OR | 97210 | 3 |
| 3109 | GOODMAN BROS | 2745 SE 84TH | PORTLAND | OR | 97266 | 3 |
| 1556 | GRANT EDGEL CO., INC. | 4233 NE 147TH | PORTLAND | OR | 97220 | 1 |
| 6841 | GRESHAM WASTEWATER TREATMENT PLANT | 20015 NE SANDY BLVD | PORTLAND | OR | 97230 | 2 |
| 11691 | GUS SOLOMON COURTHOUSE BUILDING | 620 SW MAIN STREET | PORTLAND | OR | 97205 | 1 |
| 922 | HANDY ANDY'S AUTO REPAIR | 7991 SW CAPITOL HWY | PORTLAND | OR | 97219 | 5 |
| 10025 | HANEY TRUCK LINE INC | 10505 NE 2ND | PORTLAND | OR | 97217 | 1 |
| 10919 | HANSEN BLDG | 12240 NE GLISAN | PORTLAND | OR | 97230 | 1 |
| 6145 | HANSEN STATION | 12338 NE GLISAN ST | PORTLAND | OR | 97230 | 5 |
| 2067 | HENKELS & MCCOY, INC. | 5031 NE 148TH ST | PORTLAND | OR | 97220 | 1 |

UNDERGROUND STORAGE TANKS
NO ACTIVE TANKS AT FACILITY HAVE BEEN UPGRADED
ENTIRE STATE

| FACIL ID | NAME | LOCATION | CITY | ST | ZIP | # NOTUPGRADED TANK |
|-------------|--|---------------------------------|----------|----|-------|--------------------------|
| 8837 | HO AUTO SERVICE | 3330 SE DIVISION | PORTLAND | OR | 97202 | 4 |
| 4090 | HOFFMAN CORPORATION | 8027 NE KILLINGSWORTH | PORTLAND | OR | 97218 | 4 |
| 6765 | HOFFMAN, CARL B | 9038 N DENVER AVE | PORTLAND | OR | 97217 | 2 |
| 7059 | HOLLYWOOD EAST | 1605 NE 45TH AVE | PORTLAND | OR | 97213 | 1 |
| 9259 | HOLMAN PUMP STATION | 6311 NE 105TH | PORTLAND | OR | 97220 | 1 |
| 2244 | HOLMEN'S SHELL SERVICE | 6820 SW CANYON RD | PORTLAND | OR | 97225 | 2 |
| 4559 | HUDSON #153 | 4535 N LOMBARD | PORTLAND | OR | 97203 | 3 |
| 6549 | IMPERIAL PAINT COMPANY | 2526 NW YEON | PORTLAND | OR | 97210 | 25 |
| 1582 | INTERSTATE HEAVY HAULING, INC. | 12986 NE WHITAKER WAY | PORTLAND | OR | 97220 | 4 |
| 5089 | INTERSTATE RENTALS INC | 5420 N INTERSTATE AVE | PORTLAND | OR | 97217 | 2 |
| 4413 | INVERNESS PUMP STATION | 5001 NE 122ND AVE | PORTLAND | OR | 97230 | 4 |
| 2725 | J W PRESLEY & CO INC | 5200 NE ALBERTA ST | PORTLAND | OR | 97218 | 4 |
| 2207 | JACKPOT FOOD MART-TIME OIL COMPANY | 2431 NE BROADWAY | PORTLAND | OR | 97232 | 3 |
| 597 | JACKSON ARMORY | 6255 NE CORNFOT RD | PORTLAND | OR | 97218 | 2 |
| 1805 | JIFFY LUBE #1004 | 8655 SW BARBUR BLVD | PORTLAND | OR | 97219 | 3 |
| 2683 | JIFFY LUBE #1007 | 19026 SE BURNSIDE | PORTLAND | OR | 97233 | 3 |
| 4034 | JIFFY LUBE #1008 | 1237 NE 82ND AVE | PORTLAND | OR | 97220 | 3 |
| 6798 | JIFFY LUBE #1010 | 5545 SW BEAVERTON-HILLSDALE HWY | PORTLAND | OR | 97225 | 4 |
| 9732 | JIFFY LUBE #483 | 9132 SE POWELL | PORTLAND | OR | 97267 | 3 |
| 654 | JIFFY LUBE #639 | 1440 SE 39TH | PORTLAND | OR | 97217 | 1 |
| 3494 | JINKZ CORP | 6215 NW ST HELENS RD | PORTLAND | OR | 97210 | 4 |
| 8632 | JOE'S TEXACO | 1935 N KILLINGSWORTH ST | PORTLAND | OR | 97217 | 5 |
| 3896 | JORGENS CONSTRUCTION CO., INC. | 8145 SE 6TH AVE | PORTLAND | OR | 97202 | 1 |
| 7317 | K.F. JACOBSEN & CO., INC. | 1208 N RIVER | PORTLAND | OR | 97227 | 1 |
| 3068 | KAISER-PERMANENTE - REGIONAL OFFICE | 3600 N INTERSTATE AVE | PORTLAND | OR | 97227 | 1 |
| 11319 | KBBT TRANSMITTER BUILDING | 5516 SW BARNES RD | PORTLAND | OR | 97221 | 1 |
| 10918 | KELLEY BLDG | 4747 E BURNSIDE | PORTLAND | OR | 97214 | 1 |
| 2995 | KELLY BUTTE - BUREAU OF EMERGENCY COMM | 2950 SE 103RD DR | PORTLAND | OR | 97266 | 2 |
| 10050 | KERN PARK FLORAL | 6713 SE HOGGATE | PORTLAND | OR | 97206 | 1 |
| 10648 | KGW-TV TRANSMITTER | 299 NW SKYLINE DR | PORTLAND | OR | 97210 | 1 |
| 9243 | KKCW-TRUMPER COMMUNICATIONS | 262 NW MILLER RD | PORTLAND | OR | 97229 | 1 |
| 598 | KLIEVER OMS | 10000 NE 33RD DR | PORTLAND | OR | 97211 | 2 |
| 7374 | KNAPPTON CORPORATION | 9030 NW ST HELENS RD | PORTLAND | OR | 97203 | 5 |
| 10312 | KOIN-TV TRANSMITTER SITE | 5516 SW BARNES RD | PORTLAND | OR | 97221 | 1 |
| 1572 | L & J HYDRAULICS CO. | 2150 NW 29TH | PORTLAND | OR | 97210 | 2 |
| 7463 | LARSEN OIL COMPANY | 2500 NE COLUMBIA BLVD | PORTLAND | OR | 97211 | 5 |
| 10659 | LEONARD & SONS TOWING, INC | 2104 N WILLIS BLVD | PORTLAND | OR | 97217 | 2 |
| 9819 | LEWIS BROTHERS RENTAL CO | 8000 SE STARK | PORTLAND | OR | 97215 | 1 |
| 7841 | LUONG'S TEXACO SERVICE | 7210 SE FLAVEL ST | PORTLAND | OR | 97206 | 5 |
| 7398 | M K C ENTERPRISES INC | 1828 NW RALEIGH ST | PORTLAND | OR | 97209 | 1 |
| 11524 | MAHMOOD CHEVRON | 11080 NW ST HELENS ROAD | PORTLAND | OR | 97231 | 3 |
| 5341 | MARKS CAR CLINIC, INC. | 9933 SE PINE | PORTLAND | OR | 97216 | 1 |
| 2397 | MASTER CLEANERS | 4245 SE MILWAUKIE | PORTLAND | OR | 97202 | 1 |
| 9254 | MATERIAL TEST LAB | 1405 RIVER RD | PORTLAND | OR | 97227 | 3 |

(noupgrade.sql)

UNDERGROUND STORAGE TANKS
 NO ACTIVE TANKS AT FACILITY HAVE BEEN UPGRADED
 ENTIRE STATE

| FACIL ID | NAME | LOCATION | CITY | ST | ZIP | # NOTUPGRADED TANK |
|-------------|-----------------------------------|--------------------------------|----------|----|-------|--------------------------|
| 5439 | MCCALL HEATING CO | 1650 NE LOMBARD | PORTLAND | OR | 97211 | 3 |
| 1427 | MCCALL HEATING CO - SE | 1935 SE POWELL BLVD | PORTLAND | OR | 97202 | 2 |
| 11625 | MCCALL OIL & TEXACO | 7550 SW GARDEN HOME ROAD | PORTLAND | OR | 97223 | 2 |
| 8494 | MCDONALD INDUSTRIES | 5241 NE 82ND AVE | PORTLAND | OR | 97220 | 1 |
| 7122 | MCWHORTER TECHNOLOGIES INC | 4155 NW YEON | PORTLAND | OR | 97210 | 15 |
| 3343 | MEINIG CROWN OIL CO. | 6469 SE 134TH | PORTLAND | OR | 97236 | 3 |
| 1628 | MESHER SUPPLY | 312 SE STARK | PORTLAND | OR | 97214 | 1 |
| 4325 | METRO'S WASHINGTON PARK ZOO | 4001 SW CANYON RD | PORTLAND | OR | 97221 | 2 |
| 9466 | MIDWAY HEATING CO., INC | 12625 SE SHERMAN | PORTLAND | OR | 97233 | 1 |
| 2810 | MOBIL OIL CO | 9420 NW ST HELENS RD | PORTLAND | OR | 97231 | 1 |
| 11652 | MOORE EXCAVATION | 17090 NE SAN RAFAEL | PORTLAND | OR | 97230 | 1 |
| 414 | MORELLI'S TEXACO | 3966 SE HAWTHORNE BLVD | PORTLAND | OR | 97214 | 5 |
| 8178 | MORRISON, GLEN | 1540 NE KILLINGSWORTH | PORTLAND | OR | 97217 | 2 |
| 10832 | MOTOR CARGO | 11818 MARX RD | PORTLAND | OR | 97220 | 1 |
| 9354 | MR CAR WASH | 510 SE GRAND AVE | PORTLAND | OR | 97214 | 3 |
| 10921 | MULTNOMAH COUNTY COURTHOUSE | 1021 SW 4TH | PORTLAND | OR | 97204 | 1 |
| 4094 | MYERS CONTAINER CORP. | 8435 NE KILLINGSWORTH | PORTLAND | OR | 97220 | 1 |
| 5911 | NATIONAL CAR RENTAL | 9225 NE AIRPORT WAY | PORTLAND | OR | 97220 | 4 |
| 10398 | NATIONAL CAR RENTAL SYSTEM INC | 7100 NE AIRPORT WAY (QTA) | PORTLAND | OR | 97220 | 1 |
| 5193 | NAVAL RESERVE READINESS CENTER | 6735 N BASIN AVE | PORTLAND | OR | 97217 | 1 |
| 2481 | NICK'S TEXACO | 12220 SE FOSTER RD | PORTLAND | OR | 97236 | 4 |
| 5499 | NORTHWEST COPPER WORKS, INC. | 1303 N RIVER ST | PORTLAND | OR | 97227 | 1 |
| 1881 | NORTHWEST RETREADERS INC. | 19004 NE SAN RAFAEL | PORTLAND | OR | 97230 | 2 |
| 7062 | NORTHWEST TOWER | 335 NW 19TH AVE | PORTLAND | OR | 97209 | 1 |
| 8669 | OAKS PARK ASSOCIATION | OAKS PARK | PORTLAND | OR | 97202 | 1 |
| 9665 | OIL WELL LUBE CENTER | 11545 NE SANDY BLVD | PORTLAND | OR | 97220 | 3 |
| 6509 | OLD OMSI BUILDING | 4015 SW CANYON RD | PORTLAND | OR | 97221 | 1 |
| 8865 | OR AIR NATIONAL GUARD | 6801 NE CORNFoot RD | PORTLAND | OR | 97218 | 2 |
| 887 | OR ST HWY 1-2B BARLOW SCHOOL | 3700 SE 92ND | PORTLAND | OR | 97266 | 1 |
| 997 | OR STATE HWY 1-2A BALDOCK | 9637 SW 35TH DR | PORTLAND | OR | 97219 | 5 |
| 946 | OR STATE HWY 1-2B N PORTLAND | 1100 N COLUMBIA BLVD | PORTLAND | OR | 97217 | 3 |
| 1076 | OR STATE HWY 1-2B E PORTLAND | 5315 NE 101ST AT MARX | PORTLAND | OR | 97220 | 2 |
| 1218 | OR STATE HWY 2-1A - SYLVAN | 2131 SW SCHOLLS FERRY | PORTLAND | OR | 97221 | 2 |
| 3143 | OREGON ASPHALTIC PAVING CO. | 1220 SE 190TH AVE | PORTLAND | OR | 97233 | 2 |
| 3140 | OREGON ASPHALTIC PAVING COMPANY | 1220 SE 190TH AVE | PORTLAND | OR | 97233 | 3 |
| 4568 | OREGON HEALTH SCIENCES UNIVERSITY | 3181 SW SAM JACKSON PARK RD | PORTLAND | OR | 97201 | 6 |
| 4743 | OREGON TRACTOR & EQUIPMENT CO INC | 6455 NE COLUMBIA BLVD | PORTLAND | OR | 97218 | 6 |
| 8545 | OVERNITE TRANSPORTATION CO | 1025 NE COLUMBIA BLVD | PORTLAND | OR | 97211 | 1 |
| 7259 | P & G PLANT CO. | 16520 SW UPPER BOONES FERRY RD | PORTLAND | OR | 97223 | 1 |
| 58 | PACIFIC CARBIDE & ALLOYS CO | 9901 N HURST AVE | PORTLAND | OR | 97217 | 1 |
| 10615 | PACIFIC GATEWAY HOSPITAL | 1345 SE HARNEY | PORTLAND | OR | 97202 | 1 |
| 9829 | PACIFICORP TRHSN INC | 7909 NE AIRPORT WAY | PORTLAND | OR | 97218 | 1 |
| 8093 | PARAMOUNT OIL & PAVING CO | 810 N FREMONT ST | PORTLAND | OR | 97227 | 5 |
| 10302 | PARAMOUNT PEST CONTROL | 5207 NE PORTLAND HWY | PORTLAND | OR | 97218 | 2 |

UNDERGROUND STORAGE TANKS
NO ACTIVE TANKS AT FACILITY HAVE BEEN UPGRADED
ENTIRE STATE

| FACIL ID | NAME | LOCATION | CITY | ST | ZIP | # NOTUPGRADED TANK |
|-------------|--|----------------------------|----------|----|-------|--------------------------|
| 10409 | PARK & FLY | 6455 NE 82ND | PORTLAND | OR | 97220 | 2 |
| 7693 | PARKROSE SCHOOL DISTRICT #3 | 10636 NE PRESCOTT ST | PORTLAND | OR | 97220 | 2 |
| 1765 | PEGGY'S CLASSIC CARS INC | 3905 SE 82ND | PORTLAND | OR | 97266 | 1 |
| 10746 | PENDLETON WOOLEN MILLS | 220 NW BROADWAY | PORTLAND | OR | 97209 | 3 |
| 9107 | PHAN, VAN CONG | 625 NE KILLINGSWORTH | PORTLAND | OR | 97211 | 4 |
| 4763 | PLAID PANTRY #162 | 1817 SW SKYLINE BLVD | PORTLAND | OR | 97221 | 3 |
| 4766 | PLAID PANTRY #83 | 9101 N LOMBARD | PORTLAND | OR | 97203 | 4 |
| 98 | PLAINVIEW GROCERY | 11800 NW CORNELIUS PASS RD | PORTLAND | OR | 97231 | 3 |
| 433 | PORT OF PORTLAND - TERMINAL 6 GEARLOCKER | 7201 N MARINE DR | PORTLAND | OR | 97203 | 1 |
| 396 | PORT SERVICES CO. | 6347 N MARINE DR | PORTLAND | OR | 97203 | 1 |
| 3471 | PORTLAND ADVENTIST MEDICAL CENTER | 10123 SE MARKET | PORTLAND | OR | 97216 | 4 |
| 46 | PORTLAND ADVENTIST MEDICAL CENTER | 6040 SE BELMONT | PORTLAND | OR | 97216 | 2 |
| 9513 | PORTLAND BUILDING, THE | 1120 SW 5TH | PORTLAND | OR | 97204 | 1 |
| 466 | PORTLAND DEVELOPMENT COMMISSION | END OF LINCOLN ST | PORTLAND | OR | 97204 | 5 |
| 504 | PORTLAND INTERNATIONAL AIRPORT | 7000 NE AIRPORT WAY | PORTLAND | OR | 97218 | 7 |
| 4790 | PORTLAND INTERNATIONAL AIRPORT | AIRPORT | PORTLAND | OR | 97218 | 1 |
| 11741 | PORTLAND INTERNATIONAL AIRPORT-ATCT | 7106 NE AIRPORT WAY | PORTLAND | OR | 97218 | 1 |
| 11224 | PORTLAND MOTOR POOL | 6400 N CUTTER CIRCLE | PORTLAND | OR | 97217 | 1 |
| 6063 | POWELL DIST CO INC - DENVER AVE | 8419 N DENVER AVE | PORTLAND | OR | 97217 | 3 |
| 6040 | POWELL DISTRIB CO - JUNCTION SERVICE | 9125 N UNION AVE | PORTLAND | OR | 97217 | 5 |
| 6049 | POWELL DISTRIBUTING CO - MORRISON ST | 734 SE MORRISON | PORTLAND | OR | 97214 | 3 |
| 2229 | POWELL SHOPS | 1131 SE POWELL BLVD | PORTLAND | OR | 97202 | 1 |
| 11436 | POWELL, VERNE | 7151 NE PRESCOTT | PORTLAND | OR | 97218 | 4 |
| 2336 | POWELL, VINCE O. | 226 NE GRAND | PORTLAND | OR | 97232 | 4 |
| 61 | PROVIDENCE MEDICAL CENTER | 4805 NE GLISAN AVE | PORTLAND | OR | 97213 | 1 |
| 8895 | RACE CENTRAL, INC | 2304 SE BELMONT | PORTLAND | OR | 97214 | 4 |
| 9548 | RAINBOW GAS | 8036 N FESSENDEN | PORTLAND | OR | 97203 | 4 |
| 4474 | RAVEN CREAMERY | 3303 NE UNION AVE | PORTLAND | OR | 97212 | 1 |
| 8361 | RAZ TRANSPORTATION CO | 1660 SW BERTHA BLVD | PORTLAND | OR | 97219 | 1 |
| 9620 | REEDWAY MFG INC | 10446 SE HAROLD | PORTLAND | OR | 97266 | 1 |
| 3136 | REXAM GRAPHICS | 3400 N MARINE DR | PORTLAND | OR | 97217 | 3 |
| 2344 | RHONE POULENC AG COMPANY | 6200 NW ST HELENS RD | PORTLAND | OR | 97210 | 1 |
| 6142 | RIVER PATROL | 4325 NE MARINE DR | PORTLAND | OR | 97218 | 2 |
| 7183 | RODGERS MARINE ELECTRONICS | 3417 NE MARINE DR | PORTLAND | OR | 97211 | 2 |
| 5723 | ROGERS MACHINERY CO INC | 14600 SW 72ND AVE | PORTLAND | OR | 97223 | 3 |
| 3552 | RON TONKIN ACURA | 9655 SW CANYON RD | PORTLAND | OR | 97225 | 2 |
| 7945 | RON TONKIN CHEVROLET | 122 NE 122ND | PORTLAND | OR | 97220 | 1 |
| 1773 | RON TONKIN GRAN TURISMO | 203 NE 122ND AVE | PORTLAND | OR | 97230 | 2 |
| 1926 | ROSS ISLAND SAND & GRAVEL CO | 4315 SE MCLOUGHLIN BLVD | PORTLAND | OR | 97202 | 2 |
| 3427 | RYDER TRUCK RENTAL INC | 310 N COLUMBIA BLVD | PORTLAND | OR | 97217 | 1 |
| 11359 | S & H LEASING CO | 1725 NW QUIMBY ST | PORTLAND | OR | 97209 | 1 |
| 9333 | SALVATION ARMY ADULT REHAB CENTER | 139 SE UNION | PORTLAND | OR | 97214 | 1 |
| 9182 | SCOTT'S AUTO SALES | 2400 NE 82ND AVE | PORTLAND | OR | 97220 | 1 |
| 8265 | SDS CO. | 6712 N CUTTER CIRCLE | PORTLAND | OR | 97217 | 4 |

(noupgrade.sql)

UNDERGROUND STORAGE TANKS
NO ACTIVE TANKS AT FACILITY HAVE BEEN UPGRADED
ENTIRE STATE

| FACIL ID | NAME | LOCATION | CITY | ST | ZIP | # NOTUPGRADED TANK |
|-------------|---|---------------------------------|----------|----|-------|--------------------------|
| 1688 | SENER TOOL SERVICE INC | 5413 NE COLUMBIA BLVD | PORTLAND | OR | 97218 | 2 |
| 9638 | SEVIER'S SERVICE | 1101 NE ALBERTA | PORTLAND | OR | 97211 | 3 |
| 10524 | SHRINERS HOSPITAL FOR CRIPPLED CHILDREN | 3101 SW SAM JACKSON PARK RD | PORTLAND | OR | 97201 | 1 |
| 10679 | SILVER EAGLE TRUCKING | 13704 NE AIRPORT WAY | PORTLAND | OR | 97230 | 1 |
| 4354 | SIMCO TEXACO | 16531 NE SANDY BLVD | PORTLAND | OR | 97230 | 7 |
| 3333 | SOUTHGATE RENTAL EQUIPMENT REPAIR SHOP | 11711 SE 82ND | PORTLAND | OR | 97266 | 1 |
| 2671 | STAR OIL CO. | 2357 SE 50TH | PORTLAND | OR | 97211 | 4 |
| 8944 | STONE CENTER | 2603 SE GRAND | PORTLAND | OR | 97202 | 1 |
| 6835 | SULZER BINGHAM PUMPS INC | 2800 NW FRONT | PORTLAND | OR | 97210 | 4 |
| 5733 | SUNNYS MARKET | 5020 N INTERSTATE | PORTLAND | OR | 97217 | 3 |
| 8115 | SUNSET FUEL COMPANY - BURCHELL | 2944 SE POWELL BLVD | PORTLAND | OR | 97202 | 3 |
| 6786 | SUNSHINE DAIRY PRODUCTS | 915 NE 21ST AVE | PORTLAND | OR | 97232 | 1 |
| 7204 | SUPERIOR TORQUE CONVERTER | 3711 SE CARUTHERS | PORTLAND | OR | 97214 | 1 |
| 1889 | TAIT PLANT | 2611 SE 4TH AVE | PORTLAND | OR | 97214 | 1 |
| 9538 | TEUFEL NURSERY, INC | 12345 NW BARNES RD | PORTLAND | OR | 97229 | 3 |
| 9364 | TEXACO SERVICE STATION | 2800 SW SAM JACKSON PARK RD | PORTLAND | OR | 97201 | 4 |
| 8738 | THE KHALSA CORPORATION | 3435 NE UNION AVE | PORTLAND | OR | 97212 | 3 |
| 1229 | THE LITTLE STORE | 8998 SW LEAHY RD | PORTLAND | OR | 97225 | 1 |
| 10475 | THE PITTOCK BLOCK BUILDING | 921 SW WASHINGTON | PORTLAND | OR | 97204 | 1 |
| 9157 | THRIFTY CAR RENTAL | 10800 NE HOLMAN | PORTLAND | OR | 97220 | 1 |
| 2178 | TIME OIL COMPANY | 12005 N BURGARD | PORTLAND | OR | 97203 | 1 |
| 1203 | TOSCO - PORTLAND TERMINAL | 5528 NW DOANE AVE | PORTLAND | OR | 97210 | 3 |
| 924 | TOSCO 0985 | 2001 N LOMBARD | PORTLAND | OR | 97217 | 3 |
| 996 | TOSCO 4566 | 3975 SW BEAVERTON-HILLSDALE HWY | PORTLAND | OR | 97221 | 2 |
| 1063 | TOSCO 5449 | 5322 SE 82ND | PORTLAND | OR | 97266 | 2 |
| 1065 | TOSCO 5450 | 2505 SE 39TH | PORTLAND | OR | 97202 | 2 |
| 1133 | TOSCO 6407 | 9950 N WHITAKER RD | PORTLAND | OR | 97217 | 2 |
| 1498 | TOSCO 6948 | 10120 SE WASHINGTON | PORTLAND | OR | 97215 | 3 |
| 2922 | TOYOTA MOTOR DISTRIBUTORS, U.S.A., INC. | 6111 NE 87TH AVE | PORTLAND | OR | 97220 | 1 |
| 8082 | TRAN'S AUTO SERVICE | 4810 SE BELMONT | PORTLAND | OR | 97215 | 4 |
| 9689 | TUALATIN VALLEY WATER DIST | 8185 SW SUNSET | PORTLAND | OR | 97225 | 1 |
| 9688 | TUALATIN VALLEY WATER DIST | 9500 SW INGLEWOOD ST | PORTLAND | OR | 97225 | 1 |
| 8517 | TUAN AUTO SERVICE | 1405 NE KILLINGSWORTH | PORTLAND | OR | 97211 | 2 |
| 3807 | U-HAUL CENTER OF CLACKAMAS | 11811 SE 82ND AVE | PORTLAND | OR | 97266 | 1 |
| 3805 | U-HAUL CENTER OF EASTGATE | 2121 SE 82ND AVE | PORTLAND | OR | 97215 | 3 |
| 8278 | U-HAUL CENTER OF SANDY BLVD | 7345 NE SANDY BLVD | PORTLAND | OR | 97213 | 1 |
| 3811 | U-HAUL OF POWELL BLVD | 4831 SE POWELL BLVD | PORTLAND | OR | 97206 | 1 |
| 9730 | UNIVERSAL VENDING, INC. | 1230 NE 63RD | PORTLAND | OR | 97213 | 1 |
| 7937 | UNIVERSITY CENTER PARKING | 1851 SW 5TH AVE | PORTLAND | OR | 97201 | 3 |
| 1124 | UNOCAL 6386 | 8740 SW HALL BLVD | PORTLAND | OR | 97223 | 1 |
| 6282 | USWEST - 24TH RALEIGH SOC - 010591 | 1600 NW 24TH | PORTLAND | OR | 97210 | 2 |
| 6021 | USWEST - BELMONT C O - 010211 | 1724 SE MORRISON | PORTLAND | OR | 97214 | 2 |
| 6013 | USWEST - BUTLER C O - 010217 | 2150 N LOMBARD | PORTLAND | OR | 97217 | 1 |
| 6018 | USWEST - CHERRY C O - 010215 | 2772 SW TROY ST | PORTLAND | OR | 97219 | 1 |

UNDERGROUND STORAGE TANKS
NO ACTIVE TANKS AT FACILITY HAVE BEEN UPGRADED
ENTIRE STATE

| FACIL ID | NAME | LOCATION | CITY | ST | ZIP | # NOTUPGRADED TANK |
|-------------|---------------------------------------|---|--------------|----|-------|--------------------------|
| 6382 | USWEST - POWELL ST SOC - 010834 | 10305 SE POWELL | PORTLAND | OR | 97202 | 1 |
| 1890 | VANPORT PLANT | 1835 N MARINE DR | PORTLAND | OR | 97217 | 1 |
| 7653 | WAVERLY YACHT CLUB MARINA | 600 SE MARION ST | PORTLAND | OR | 97202 | 2 |
| 3009 | WAY W. LEE GENERAL CONSTRUCTION INC. | 5210 SE 26TH | PORTLAND | OR | 97202 | 3 |
| 5639 | WESTERN CONTAINER TRANSPORT INC | 1050 NE COLUMBIA BLVD - 11TH & COLUMBIA | PORTLAND | OR | 97211 | 3 |
| 431 | WESTERN TRANSPORTATION CO | 13333 N RIVERGATE BLVD | PORTLAND | OR | 97203 | 1 |
| 2125 | WESTERN TRANSPORTATION CO | 3838 NW FRONT AVE | PORTLAND | OR | 97210 | 1 |
| 9904 | WOODFEATHERS INC | 8414 N VANCOUVER | PORTLAND | OR | 97211 | 1 |
| 11765 | ZWAHLEN DEVELOPMENT | 4905 SW LAURELWOOD AVENUE | PORTLAND | OR | 97225 | 2 |
| 5217 | POST GENERAL STORE | 124800 PAULINA HWY | POST | OR | 97752 | 2 |
| 1387 | ABBOTT'S MARKET | 209 POPLAR ST | POWERS | OR | 97466 | 3 |
| 11280 | CITY OF POWERS PUBLIC UTILITIES SHOP | END OF CEDAR | POWERS | OR | 97466 | 1 |
| 5047 | HODGE DISTRIBUTOR INC | 2ND & POPLAR | POWERS | OR | 97466 | 2 |
| 3150 | POWERS SERVICES | 2ND & POPLAR | POWERS | OR | 97466 | 3 |
| 7486 | BLUE MT RANCHERS SUPPLY INC | 209 W 4TH | PRAIRIE CITY | OR | 97869 | 4 |
| 7247 | GRANT COUNTY SCHOOL DISTRICT #4 | 740 OVERHOLT ST | PRAIRIE CITY | OR | 97869 | 1 |
| 9970 | MT VIEW MINI MART | 211 SW FRONT ST | PRAIRIE CITY | OR | 97869 | 3 |
| 2472 | PRAIRIE CITY TEXACO | 175 SW FRONT ST | PRAIRIE CITY | OR | 97869 | 4 |
| 7905 | BOB SABINS AUTO REPAIR | 3681 NE 3RD STREET | PRINEVILLE | OR | 97754 | 4 |
| 228 | CITY OF PRINEVILLE/PRINEVILLE AIRPORT | PRINEVILLE AIRPORT | PRINEVILLE | OR | 97754 | 2 |
| 11354 | EXPRESSWAY BP | 999 N MAIN ST | PRINEVILLE | OR | 97754 | 4 |
| 292 | KAACARD LOCK | HARWOOD & LAMONTA RD | PRINEVILLE | OR | 97754 | 3 |
| 80 | KEYLOCK | LOWER CROOKED RIVER RD | PRINEVILLE | OR | 97754 | 3 |
| 7188 | OCHOCO LUMBER COMPANY | COMBS FLAT RD | PRINEVILLE | OR | 97754 | 2 |
| 6804 | OCHOCO SHELL | E OCHOCO HWY & COMBS FLAT RD | PRINEVILLE | OR | 97754 | 5 |
| 8930 | OVERALL PETROLEUM CO | 480 LAMONTA RD | PRINEVILLE | OR | 97754 | 2 |
| 140 | PINE GROCERY | 3770 N. LAMONTA RD | PRINEVILLE | OR | 97754 | 3 |
| 8480 | PRINEVILLE CHEVRON | 398 W 3RD ST | PRINEVILLE | OR | 97754 | 4 |
| 9610 | CASCADE GORGE PROPERTIES INC | 2651 MILL CREEK DR | PROSPECT | OR | 97536 | 2 |
| 5673 | PROSPECT VILLAGE SERVICE CENTER | 540 MILL CREEK | PROSPECT | OR | 97536 | 2 |
| 5055 | 3 RIVERS INC | 714 'B' ST | RAINIER | OR | 97048 | 1 |
| 685 | ALSTON COUNTRY STORE | 25239 ALSTON RD | RAINIER | OR | 97048 | 4 |
| 7002 | DICK'S MOBIL | 25220 ALSTON RD | RAINIER | OR | 97048 | 2 |
| 10008 | LINDBERG GROCERY & GAS | 74382 COLUMBIA RIVER HWY | RAINIER | OR | 97048 | 2 |
| 9772 | VANNATTA BROS. | 24255 VANNATTA RD | RAINIER | OR | 97048 | 2 |
| 1882 | ANTLER PUMP STATION | 111 SE RAILROAD BLVD | REDMOND | OR | 97756 | 1 |
| 11820 | CENTAL OREGON DISTRICT HOSPITAL | 1253 N CANAL BLVD | REDMOND | OR | 97756 | 2 |
| 5894 | CENTRAL OR OIL CO | 1535 W HIGHLAND | REDMOND | OR | 97756 | 3 |
| 9851 | CHET'S ELECTRIC | 1040 S 15TH | REDMOND | OR | 97756 | 1 |
| 11834 | DESCHUTES COUNTY FAIRGROUNDS | 918 SW HIGHLAND AVE | REDMOND | OR | 97756 | 1 |
| 9022 | FULL STOP | 2057 S HWY 97 | REDMOND | OR | 97756 | 2 |
| 7085 | LONE PINE QUARRY | PO BOX 728 | REDMOND | OR | 97756 | 2 |
| 9280 | OBSIDIAN MIDDLE SCHOOL | 1335 SW OBSIDIAN | REDMOND | OR | 97756 | 1 |
| 6673 | ORVAIL BUCKNER WELL DRILLING | 1686 NE NEGUS WAY | REDMOND | OR | 97756 | 2 |

(noupgrade.sql)

UNDERGROUND STORAGE TANKS
 NO ACTIVE TANKS AT FACILITY HAVE BEEN UPGRADED
 ENTIRE STATE

| FACIL ID | NAME | LOCATION | CITY | ST | ZIP | # NOTUPGRADED TANK |
|-------------|--|----------------------------|----------------|----|-------|--------------------------|
| 7840 | OVERALL, BILL-ON RISBERG TRUCK LINE SITE | 135 E EVERGREEN | REDMOND | OR | 97756 | 2 |
| 8891 | PIONEER PUP | 2310 NE HWY 97 | REDMOND | OR | 97756 | 4 |
| 5329 | REDMOND TRUCK SERVICE | 1362 S 6TH | REDMOND | OR | 97756 | 5 |
| 4821 | REDMOND VORTAC | W 1/2 SEC 21 | REDMOND | OR | 97756 | 1 |
| 1884 | REDMOND, CITY OF - WATER TREATMENT PLANT | 2916 SW 31ST ST | REDMOND | OR | 97756 | 3 |
| 7792 | US ARMY COTEF T-SITE | MCCAFFERTY RD | REDMOND | OR | 97756 | 3 |
| 6068 | US WEST (010242) | BEND BOULTERS ROAD | REDMOND | OR | 97756 | 1 |
| 8005 | WRIGHT FORD INC | 1835 S HWY 97 | REDMOND | OR | 97756 | 2 |
| 10885 | CUMBERLAND DISTRIBUTING INC | 229 PORT DOCK RD | REEDSPORT | OR | 97467 | 3 |
| 8468 | SMITH RIVER STORE | 16334 LOWER SMITH RIVER RD | REEDSPORT | OR | 97467 | 1 |
| 7516 | SERVICE STATION | MT HOOD HWY | RHODODENDRON | OR | 97049 | 2 |
| 2507 | CATTLEMAN'S HARDWARE AND SUPPLY, LLC | 349 1ST STREET | RICHLAND | OR | 97870 | 3 |
| 9651 | NORTHWEST GREENTREE INC | 750 S PACIFIC HWY | RICKREALL | OR | 97371 | 1 |
| 7665 | POLK COUNTY FARMERS' COOP | 8870 RICKREALL RD | RICKREALL | OR | 97371 | 3 |
| 1425 | RICKREALL FARM SUPPLY, INC. | 130 MAIN ST | RICKREALL | OR | 97371 | 2 |
| 9093 | C & D LUMBER COMPANY | 1182 PRUNNER RD | RIDDLE | OR | 97469 | 1 |
| 4910 | GLENBROOK NICKEL COMPNY | 5093 RIDDLE BYPASS RD | RIDDLE | OR | 97469 | 1 |
| 9716 | JACK'S UNION 76 | 1ST & MAIN | RIDDLE | OR | 97469 | 4 |
| 7749 | OR STATE HWY 4-11 ALKALI LAKE | 50 MILES S OF RILEY | RILEY | OR | 97758 | 1 |
| 610 | WAGON TIRE CAFE | HC 74 BOX 500 | RILEY | OR | 97758 | 3 |
| 5941 | ROCKWAY BEACH, CITY OF - LIFT STATION | S ANCHOR & 3RD | ROCKAWAY | OR | 97136 | 1 |
| 10006 | TWIN ROCKS FRIENDS CONFERENCE ASSN. | 18705 HWY 101N | ROCKAWAY BEACH | OR | 97136 | 1 |
| 2811 | WIMER FAMILY MARKET | 8816 E EVANS CREEK RD | ROGUE RIVER | OR | 97537 | 2 |
| 167 | BASSETT-HYLAND ENERGY CO - CARD SITE 2 | 4150 OLD HWY 99S | ROSEBURG | OR | 97470 | 3 |
| 2345 | CHILDERS & PARR | 2530 NE STEPHENS | ROSEBURG | OR | 97470 | 4 |
| 5652 | CITY OF ROSEBURG AIRPORT | 2151 NW MULHOLLAND | ROSEBURG | OR | 97470 | 2 |
| 6589 | COLVIN OIL CO - ROSEBURG #1 | 346 GARDEN VALLEY RD | ROSEBURG | OR | 97470 | 4 |
| 10759 | D R JOHNSON LUMBER COMANPANY | 2321 AVIATION DR | ROSEBURG | OR | 97470 | 1 |
| 8864 | DIXONVILLE STORE | 2046 BUCKHORN RD | ROSEBURG | OR | 97470 | 2 |
| 6187 | FRED MEYER - ROSEBURG | 929 NW GARDEN VALLEY RD | ROSEBURG | OR | 97470 | 1 |
| 6201 | FRED MEYER - ROSEBURG CONSUMER WAREHOUSE | 740 NE GARDEN VALLEY RD | ROSEBURG | OR | 97470 | 1 |
| 1084 | GARDEN VALLEY CHEVRON | 770 GARDEN VALLEY BLVD | ROSEBURG | OR | 97470 | 3 |
| 6846 | HANSEN MOTOR COMPANY | 606 SE STEPHENS ST | ROSEBURG | OR | 97470 | 1 |
| 4432 | HARRINGTON PETROLEUM INC | 1251 NW PARK ST | ROSEBURG | OR | 97470 | 4 |
| 1329 | JIM'S WINCHESTER GAS & AUTO REPAIR SVC | 5613 NE STEPHENS | ROSEBURG | OR | 97470 | 3 |
| 8994 | KITTELSON, KENNETH | 248 KRISTA LANE | ROSEBURG | OR | 97470 | 1 |
| 9782 | MELROSE COUNTRY STORE | 3737 MELROSE RD | ROSEBURG | OR | 97470 | 3 |
| 11168 | MILLER, ED A | VINE ST | ROSEBURG | OR | 97470 | 1 |
| 2680 | MO ROSAS LOGGING | 3336 NE HUGHES ST | ROSEBURG | OR | 97470 | 1 |
| 4383 | NEW TRUCK STOP | DIAMOND LAKE BLVD | ROSEBURG | OR | 97470 | 8 |
| 3382 | OR STATE FORESTRY, NW OR AREA | 1758 NE AIRPORT RD | ROSEBURG | OR | 97470 | 1 |
| 5185 | RIDGEWAY MARKET | 1800 GARDEN VALLEY RD | ROSEBURG | OR | 97470 | 4 |
| 4370 | ROSEBURG AIRPORT | 2311 AVIATION DR | ROSEBURG | OR | 97470 | 1 |
| 5377 | ROSEBURG PAVING CO | BEAVER STATE RD | ROSEBURG | OR | 97470 | 4 |

UNDERGROUND STORAGE TANKS
NO ACTIVE TANKS AT FACILITY HAVE BEEN UPGRADED
ENTIRE STATE

| FACIL ID | NAME | LOCATION | CITY | ST | ZIP | # NOTUPGRADED TANK |
|-------------|-------------------------------------|-----------------------------|----------|----|-------|--------------------------|
| 11484 | ROSEBURG URBAN SANITARY AUTHORITY | 3485 W GOEDECK RD | ROSEBURG | OR | 97470 | 3 |
| 8908 | SPEEDY LUBE | 1122 W HARVARD | ROSEBURG | OR | 97470 | 3 |
| 1069 | TOSCO 5507 | 764 NW GARDEN VALLEY | ROSEBURG | OR | 97470 | 2 |
| 3761 | U-HAUL CENTER OF ROSEBURG | 1182 NE STEPHENS ST | ROSEBURG | OR | 97470 | 2 |
| 5654 | UMPQUA DAIRY PRODUCTS COMPANY | 333 SE SYKES | ROSEBURG | OR | 97470 | 2 |
| 6276 | USWEST - LANE MT - 010585 | NE 1/4 MILE OF S25 T27S R4W | ROSEBURG | OR | 97470 | 1 |
| 2829 | WHISTLER'S PARK MERCANTILE & CO | 14188 N UMPQUA HWY | ROSEBURG | OR | 97470 | 2 |
| 542 | J & J MINI MART | 501 SE 1ST | RUFUS | OR | 97050 | 3 |
| 8081 | JOHN DAY DAM | RUFUS | RUFUS | OR | 97050 | 2 |
| 11415 | ACE AUTOMOTIVE SERVICE CENTER | 1630 INDUSTRIAL WAY NE | SALEM | OR | 97303 | 1 |
| 11344 | AKERMAN, A D | 6902 PORTLAND RD | SALEM | OR | 97309 | 1 |
| 6100 | AMPM #80 | 3820 PORTLAND RD | SALEM | OR | 97303 | 3 |
| 1852 | BARBER, MARTIN S | 592 HYLO RD SE | SALEM | OR | 97306 | 1 |
| 11340 | BATTLECREEK SEWAGE LIFT STATION | 6600 BLOCK COMMERCIAL ST SE | SALEM | OR | 97302 | 1 |
| 305 | BELLINGER BROTHERS | 210 CAPITOL NE | SALEM | OR | 97301 | 1 |
| 7894 | BP MINI MART SS#01966 | 4592 PORTLAND RD | SALEM | OR | 97305 | 3 |
| 3703 | CAPITAL CITY COMPANIES INC | 1295 JOHNSON ST NE | SALEM | OR | 97303 | 2 |
| 9302 | CENTRAL SERVICES CENTER | 3610 STATE ST | SALEM | OR | 97301 | 1 |
| 9369 | CHEMEKETA COMMUNITY COLLEGE | 4000 LANCASTER DR NE | SALEM | OR | 97309 | 1 |
| 3222 | CORRECTIONS DIVISION RELEASE CENTER | 4005 AUMSVILLE HWY SE | SALEM | OR | 97301 | 2 |
| 4436 | DALLWIG BROS BLDG SUPPLY | 8891 HUFF NE | SALEM | OR | 97305 | 1 |
| 2380 | DELON AUTO CENTER | 686 COMMERCIAL ST NE | SALEM | OR | 97301 | 1 |
| 5513 | DELON OLDS VOLVO HONDA | 745 LIBERTY ST NE | SALEM | OR | 97301 | 2 |
| 321 | EDGEWATER AUTOMOTIVE | 1191 EDGEWATER ST NW | SALEM | OR | 97304 | 4 |
| 429 | FAIRVIEW TRAINING CENTER | 2250 STRONG RD SE | SALEM | OR | 97302 | 1 |
| 2444 | FOREMAN'S CLEANERS | 1070 COMMERCIAL ST SE | SALEM | OR | 97302 | 2 |
| 6254 | FRED MEYER - EAST SALEM | 3740 MARKET NE | SALEM | OR | 97301 | 1 |
| 10415 | FRED'S FAIRGROUND BP | 2385 FAIRGROUND RD | SALEM | OR | 97303 | 3 |
| 3386 | GEHRING, MARK | 3600 WALLACE RD NW | SALEM | OR | 97304 | 5 |
| 7348 | GELCO GROUTING SERVICE | 1705 SALEM-INDUSTRIAL DR NE | SALEM | OR | 97303 | 5 |
| 10758 | GTECH CORPORATION | 2757 22ND ST SE | SALEM | OR | 97302 | 1 |
| 679 | HOPEWELL GENERAL STORE | 22460 HOPEWELL RD | SALEM | OR | 97304 | 2 |
| 8921 | J C JONES OIL CO | 650 15TH ST SE | SALEM | OR | 97301 | 3 |
| 4235 | MAXIMUM MUFFLER | 4803 PORTLAND RD NE | SALEM | OR | 97305 | 1 |
| 5978 | MAY TRUCKING COMPANY - LESSEE | 4185 BROOKLAKE RD NE | SALEM | OR | 97305 | 8 |
| 4658 | MERRITT #2 STATION #2 | 4005 SILVERTON RD NE | SALEM | OR | 97305 | 3 |
| 3619 | MERRITT TRUAX #1 INC | 3510 RIVER RD NE | SALEM | OR | 97303 | 3 |
| 11763 | MIKE'S SEPTIC SERVICE INC | 560 GLEN CREEK ROAD NW | SALEM | OR | 97304 | 2 |
| 11664 | MINI MOTORS CLASSIC COACHWORKS | 2775 CHERRY AVENUE NE | SALEM | OR | 97303 | 1 |
| 11341 | MISSION ST PUMP STATION | 821 SAGINAW ST S | SALEM | OR | 97302 | 1 |
| 9213 | OR SCHOOL FOR THE DEAF | 999 LOCUST ST NE | SALEM | OR | 97310 | 1 |
| 7754 | OR STATE GSA | STATE & WAVERLY ST | SALEM | OR | 97301 | 1 |
| 10761 | OR STATE HOSPITAL | 2600 CENTER ST NE | SALEM | OR | 97310 | 5 |
| 2515 | OR STATE PENITENTIARY | 2605 STATE ST | SALEM | OR | 97301 | 2 |

(noupgrade.sql)

UNDERGROUND STORAGE TANKS
NO ACTIVE TANKS AT FACILITY HAVE BEEN UPGRADED
ENTIRE STATE

| FACIL ID | NAME | LOCATION | CITY | ST | ZIP | # NOTUPGRADED TANK |
|-------------|--------------------------------------|------------------------------|------------|----|-------|--------------------------|
| 9201 | PCP CONCRETE PUMPING INC | 3450 CHERRY AVE | SALEM | OR | 97303 | 2 |
| 11453 | PRAEGITZER INDUSTRIES | 2874 25TH ST SE | SALEM | OR | 97302 | 1 |
| 306 | RITCHIE CHEVRON | 1115 WALLACE RD NW | SALEM | OR | 97304 | 3 |
| 11748 | ROBERTS GENERAL STORE | 3635 SOUTH RIVER ROAD | SALEM | OR | 97302 | 2 |
| 2266 | SALEM ACADEMY INC | 250 COLLEGE DR NW | SALEM | OR | 97304 | 1 |
| 2717 | SCHARFF BROTHERS | 150 CORDON RD NE | SALEM | OR | 97301 | 2 |
| 5606 | SEVEN-UP BOTTLING COMPANY | 2561 PRINGLE RD SE | SALEM | OR | 97302 | 1 |
| 11145 | SHOP 'N SWAP BUSINESS COMPLEX | 3545 PORTLAND RD NE | SALEM | OR | 97303 | 1 |
| 8202 | SKYLINE SALES INC | 2510 COMMERCIAL ST SE | SALEM | OR | 97302 | 1 |
| 5774 | STATE STREET ARCO | 1720 STATE ST SE | SALEM | OR | 97301 | 2 |
| 7872 | STONE MOUNTAIN TREE FARM | 3515 HOWELL PRAIRIE | SALEM | OR | 97301 | 3 |
| 7884 | SUNNYSIDE AUTOMOTIVE & TOWING | 2484 DELANEY RD SE | SALEM | OR | 97302 | 2 |
| 1030 | TOSCO 4951 | 2315 COMMERCIAL SE | SALEM | OR | 97302 | 3 |
| 11458 | TOSCO NW/BP | 5095 COMMERCIAL ST SE | SALEM | OR | 97306 | 4 |
| 9084 | TRACHSEL BUICK/GMC | 660 LIBERTY NE | SALEM | OR | 97301 | 1 |
| 9358 | TRANSPORTATION CENTER | 998 HAWTHORNE AVE NE | SALEM | OR | 97301 | 3 |
| 3277 | U-HAUL CENTER OF SALEM | 3612 SILVERTON RD | SALEM | OR | 97303 | 1 |
| 9011 | UNITED FOODS INC - MUSHROOM DIVISION | 255 CORDON RD NE | SALEM | OR | 97301 | 4 |
| 681 | USA GAS | 3498 PRINGLE RD SE | SALEM | OR | 97302 | 3 |
| 5583 | VALLEY MOTOR COMPANY | 2405 COMMERCIAL ST SE | SALEM | OR | 97302 | 1 |
| 9150 | ZAFFINO, BARBARA | 9305 N RIVER RD | SALEM | OR | 97303 | 2 |
| 5714 | CLACKAMAS COUNTY D.T.D. | 37800 SUNSET ST | SANDY | OR | 97055 | 3 |
| 8800 | COUNTRY SQUIRE AIRPARK | 23424 SE COUNTRY SQUIRE RD | SANDY | OR | 97055 | 4 |
| 5604 | D. RAY THORNBERG CO., INC. | 36575 INDUSTRIAL WAY | SANDY | OR | 97055 | 3 |
| 4266 | MT HOOD REDI-MIX | 20200 SE FIRWOOD RD | SANDY | OR | 97055 | 1 |
| 6473 | PETE CARLSON CHEVROLET | 38241 PROCTOR BLVD | SANDY | OR | 97055 | 2 |
| 9879 | RAY SCHOFFERT LOGGING | 38720 SE SERBAN | SANDY | OR | 97055 | 3 |
| 5681 | B & B MARKET & SUPPLY | 32284 SCAPPOOSE-VERNONIA HWY | SCAPPOOSE | OR | 97056 | 3 |
| 5252 | CHAPMAN RURAL FIRE DEPARTMENT | 27713 CHAPMAN RD | SCAPPOOSE | OR | 97056 | 1 |
| 10991 | CLARK SIGNS | 33576 SE SANTOSH | SCAPPOOSE | OR | 97056 | 1 |
| 118 | KESSI BROS | 34616 E COLUMBIA AVE | SCAPPOOSE | OR | 97056 | 1 |
| 7400 | KOCH, DANIEL E | 23260 SCAPPOOSE-VERNONIA HWY | SCAPPOOSE | OR | 97056 | 1 |
| 9045 | SCAPPOOSE FIRE DISTRICT | 52751 COLUMBIA RIVER HWY | SCAPPOOSE | OR | 97056 | 2 |
| 11746 | SCAPPOSSE HIGH SCHOOL | 33700 SE HIGH SCHOOL WAY | SCAPPOOSE | OR | 97056 | 2 |
| 5322 | TRANSWESTERN HELICOPTERS, INC. | SCAPPOOSE INDUSTRIAL AIRPARK | SCAPPOOSE | OR | 97056 | 4 |
| 1772 | WAX SPECIALTIES, INC. | 34290 BROCK CANDLE DR | SCAPPOOSE | OR | 97056 | 5 |
| 9028 | J & K FARMS | 36932 RICHARDSON GAP | SCIO | OR | 97374 | 2 |
| 320 | SCIO AUTO PARTS | 39011 HWY 226 | SCIO | OR | 97374 | 3 |
| 3929 | JACKSON & SON OIL, INC. | HAMLET RT BOX 333 | SEASIDE | OR | 97138 | 3 |
| 8916 | RAY LYNCH SERVICE | 2080 N ROOSEVELT | SEASIDE | OR | 97138 | 3 |
| 1162 | SEASIDE ARCO | 231 S HOLLADAY | SEASIDE | OR | 97138 | 4 |
| 4132 | SEASIDE STOP & GO, INC. | 860 S ROOSEVELT | SEASIDE | OR | 97138 | 3 |
| 3600 | SENECA GROCERY | HWY 395 & 4TH | SENECA | OR | 97873 | 2 |
| 11480 | SHADY COVE CHEVRON | 21222 HWY 62 | SHADY COVE | OR | 97539 | 4 |

UNDERGROUND STORAGE TANKS
NO ACTIVE TANKS AT FACILITY HAVE BEEN UPGRADED
ENTIRE STATE

| FACIL ID | NAME | LOCATION | CITY | ST | ZIP | # NOTUPGRADED TANK |
|-------------|--|----------------------------------|---------------|----|-------|--------------------------|
| 5668 | SHADY COVE EXXON SERVICE | 21825 HWY 62 | SHADY COVE | OR | 97539 | 4 |
| 7276 | GLASER, ERNEST | 29245 SEVEN-MILE LANE | SHEDD | OR | 97377 | 2 |
| 9676 | BALLSTON STORE | 9195 DEJONG RD | SHERIDAN | OR | 97378 | 2 |
| 10639 | SHERIDAN FEDERAL CORRECTIONAL FACILITY | 27072 BALLSTON RD | SHERIDAN | OR | 97378 | 3 |
| 3610 | SHERIDAN TEXACO | 305 BRIDGE ST | SHERIDAN | OR | 97378 | 1 |
| 5551 | THE GRACE WARDALL ESTATE | 6235 HARMONY RD | SHERIDAN | OR | 97378 | 2 |
| 9657 | ALLIED SYSTEMS COMPANY | 2300 NE OREGON ST | SHERWOOD | OR | 97140 | 5 |
| 9717 | AMSTAD FARMS | 16300 SW 192ND AVE | SHERWOOD | OR | 97140 | 3 |
| 7900 | AUTO FARM & GARDEN EQUIPMENT | 21025 SW PACIFIC HWY | SHERWOOD | OR | 97140 | 1 |
| 11503 | BP #02850 | 16100 SW TUALATIN-SHERWOOD | SHERWOOD | OR | 97140 | 3 |
| 9402 | CORAL CONSTRUCTION COMPANY | 10780 SW CLUTIER RD | SHERWOOD | OR | 97140 | 3 |
| 3650 | DOUG LEACH | 20588 SW LEBEAU RD | SHERWOOD | OR | 97140 | 1 |
| 11690 | FORMER SHERWOOD CANNERY | 220 SE WILLAMETTE STREET | SHERWOOD | OR | 97140 | 1 |
| 2687 | FRONTIER LEATHER CO INC | 1210 E PACIFIC ST | SHERWOOD | OR | 97140 | 1 |
| 10214 | PRIDE DISPOSAL CO | 13980 SW TUALATIN-SHERWOOD RD | SHERWOOD | OR | 97140 | 2 |
| 1108 | SHERWOOD TEXACO | 20945 SW PACIFIC HWY | SHERWOOD | OR | 97140 | 3 |
| 10024 | SILETZ MOBIL | 214 GAITHER | SILETZ | OR | 97380 | 4 |
| 8648 | SILETZ STATION | 315 GAITHER | SILETZ | OR | 97380 | 3 |
| 7369 | HIGH DESERT CHEVRON | HWY 31 | SILVER LAKE | OR | 97638 | 3 |
| 8368 | DUNMIRE BP | 604 MCCLAIN ST | SILVERTON | OR | 97381 | 3 |
| 6823 | GOLDEN VALLEY FARMS | 7385 HOWELL PRAIRIE RD NE | SILVERTON | OR | 97381 | 2 |
| 11694 | HECTOR PEREZ | 5957 MOUNT ANGEL | SILVERTON | OR | 97381 | 3 |
| 3026 | IOKA FARMS INC | 13512 DOERFLER RD SE | SILVERTON | OR | 97381 | 2 |
| 263 | PRATUN CO-OP WAREHOUSE | 8833 SILVERTON RD NE | SILVERTON | OR | 97381 | 4 |
| 11727 | SCHMITZ TIMBER MANAGEMENT | 302 FOSSHOLM STREET | SILVERTON | OR | 97381 | 1 |
| 5797 | STADELI PUMP | 1205 N 2ND ST | SILVERTON | OR | 97381 | 2 |
| 9799 | CAMP TAMARACK | DARK LAKE | SISTERS | OR | 97759 | 1 |
| 2384 | LAZY 'Z' RANCH | HWY 20 - 3/4 MILE S OF SISTERS | SISTERS | OR | 97759 | 2 |
| 8088 | SISTERS BP | THREEWIND SHOPPING CENTER | SISTERS | OR | 97759 | 2 |
| 1059 | SISTERS CHEVRON | 462 CASCADE | SISTERS | OR | 97759 | 4 |
| 10242 | HAMILTON, JO ANN | 44562 HWY 101 | SIXES | OR | 97476 | 1 |
| 1209 | WHISPERING PINES MARKET | 23529 SPRAGUE RIVER | SPRAGUE RIVER | OR | 97639 | 3 |
| 11708 | ODOT SPRAY # 2 | HIGHWAY 19 M.P. 93.7, PO BOX 210 | SPRAY | OR | 97874 | 2 |
| 9938 | SPRAY SCHOOL | NEXT TO POST OFFICE | SPRAY | OR | 97874 | 1 |
| 4765 | AAMCO TRANSMISSION | 3990 MAIN ST | SPRINGFIELD | OR | 97478 | 1 |
| 8737 | ARCO SS #5294 | 4202 MAIN ST | SPRINGFIELD | OR | 97478 | 3 |
| 8276 | BEALL TRANSPORT EQUIPMENT CO | 3601 OLYMPIC ST | SPRINGFIELD | OR | 97477 | 2 |
| 791 | BP OIL SITE #11016 | 5720 E MAIN ST & 57TH | SPRINGFIELD | OR | 97477 | 3 |
| 1053 | CHEVRON USA INC - 97529 | 1111 MOHAWK BLVD | SPRINGFIELD | OR | 97477 | 4 |
| 2187 | CHRISTIAN TRUCKING CO INC | 85019 SPRINGFIELD-CRESWELL HWY | SPRINGFIELD | OR | 97477 | 4 |
| 9471 | GARY BURNETT EARTHMOVING | 3505 COMMERCIAL AVE | SPRINGFIELD | OR | 97477 | 2 |
| 8999 | JOE BALATY | 109 S 14TH ST | SPRINGFIELD | OR | 97477 | 1 |
| 8877 | JOHNS GAS & GROCERIES | 5390 MAIN ST | SPRINGFIELD | OR | 97478 | 4 |
| 6052 | LEONARD D WING JR | 38477 MCKENZIE HWY | SPRINGFIELD | OR | 97478 | 3 |

(noupgrade.sql)

UNDERGROUND STORAGE TANKS
NO ACTIVE TANKS AT FACILITY HAVE BEEN UPGRADED
ENTIRE STATE

| FACIL ID | NAME | LOCATION | CITY | ST | ZIP | # NOTUPGRADED TANK |
|-------------|---|------------------------|--------------|----|-------|--------------------------|
| 872 | OR STATE HWY 3-5 | 3620 GATEWAY | SPRINGFIELD | OR | 97477 | 2 |
| 446 | PACIFIC PETROLEUM #5563 | 1795 N 5TH | SPRINGFIELD | OR | 97477 | 2 |
| 2750 | SPRINGFIELD QUARRY ROCK PRODUCTS | 800 S 18TH | SPRINGFIELD | OR | 97477 | 7 |
| 2036 | STATON CONSTRUCTION INC | 89217 MARCOIA ROAD | SPRINGFIELD | OR | 97478 | 3 |
| 9886 | THOMPSON, DON W - #91321 | 3375 GATEWAY ST | SPRINGFIELD | OR | 97477 | 3 |
| 5917 | USWEST - SPRINGFIELD C O - 010049 | 1613 E MAIN ST | SPRINGFIELD | OR | 97477 | 1 |
| 6195 | BILL'S KWIK MART | 373 S COLUMBIA HWY | ST HELENS | OR | 97051 | 4 |
| 6713 | COLUMBIA COUNTY ROAD DEPT | 1004 OREGON ST | ST HELENS | OR | 97051 | 4 |
| 5697 | FRANO'S CARDLOCK | 325 N HWY 30 | ST HELENS | OR | 97051 | 2 |
| 9850 | HANEY'S GROCERY | 1050 OLD PORTLAND RD | ST HELENS | OR | 97051 | 2 |
| 5471 | PACIFIC WESTERN FOREST INDUSTRIES INC | 58144 OLD PORTLAND RD | ST HELENS | OR | 97051 | 1 |
| 4608 | COLEMAN RANCH INC | 4499 MAHONY RD | ST PAUL | OR | 97137 | 2 |
| 10085 | OTT, KASPER | 3568 BLANCHET | ST PAUL | OR | 97137 | 1 |
| 9391 | RICHARDSON, HELEN | 18111 RIVER RD NE | ST PAUL | OR | 97137 | 1 |
| 1577 | SCHNEIDER EQUIPMENT INC | 21881 RIVER RD NE | ST PAUL | OR | 97137 | 2 |
| 3040 | MIKAMI BROTHERS | DESPAIN GULCH RD | STANFIELD | OR | 97875 | 3 |
| 3042 | MILLS MINT FARM INC | 77356 N. LOOP ROAD | STANFIELD | OR | 97875 | 2 |
| 10326 | SHIRLEY, GERALDINE | RT 1 BOX 157 | STANFIELD | OR | 97875 | 1 |
| 6526 | STANFIELD BONOCO | 310 S MAIN ST | STANFIELD | OR | 97875 | 3 |
| 153 | DON'S EXXON 383 | 110 E WASHINGTON ST | STAYTON | OR | 97383 | 7 |
| 1366 | MARK NELSON OIL PRODUCTS, INC. CARDLOCK | 2010 W WASHINGTON ST | STAYTON | OR | 97383 | 7 |
| 3604 | MORGAN, VERNON R. | 11657 TOWERS RD SE | STAYTON | OR | 97383 | 1 |
| 9200 | RANDY'S SERVICE CENTER | 333 N 1ST AVE | STAYTON | OR | 97383 | 3 |
| 3706 | STAYTON BP | 820 N 1ST ST | STAYTON | OR | 97383 | 3 |
| 9754 | FAST STOP GAS/BP | 104 W STARR | SUBLIMITY | OR | 97385 | 3 |
| 2508 | SILVER MOUNTAIN CHRISTMAS TREES | 4672 DRIFT CREEK RD SE | SUBLIMITY | OR | 97385 | 1 |
| 10647 | COVERED BRIDGE BP | 241 SUNNY VALLEY LOOP | SUNNY VALLEY | OR | 97497 | 3 |
| 249 | SUNRIVER CHEVRON AND SUNRIVER AIRPORT | SUNRIVER AIRPORT | SUNRIVER | OR | 97702 | 5 |
| 11667 | SUNRIVER SHELL | 56896 VENTURE LANE | SUNRIVER | OR | 97707 | 4 |
| 11351 | BARNES FUEL OIL | 181 HUTCHINS AVE | SUTHERLIN | OR | 97479 | 1 |
| 1119 | CHEVRON USA INC - 94272 | 1484 W CENTRAL | SUTHERLIN | OR | 97479 | 4 |
| 5270 | M & P AUTO SERVICE | 421 W CENTRAL | SUTHERLIN | OR | 97479 | 1 |
| 206 | NONPARIEL STORE | 8651 NONPARIEL RD | SUTHERLIN | OR | 97479 | 2 |
| 1258 | SMALLEY DIESEL CENTER | 1625 W DUKE RD | SUTHERLIN | OR | 97479 | 2 |
| 9371 | SUTHERLIN, CITY OF - PUMP STATION | EVERETT ST | SUTHERLIN | OR | 97479 | 1 |
| 9370 | SUTHERLIN, CITY OF - WASTEWATER | HWY 138 & 10-A | SUTHERLIN | OR | 97479 | 1 |
| 399 | TOSCO 4574 | 1453 W CENTRAL | SUTHERLIN | OR | 97479 | 2 |
| 5768 | BILL VAN VALIN CHEVRON | 1762 MAIN | SWEET HOME | OR | 97386 | 5 |
| 5259 | CASCADE TIMBER CONSULTING INC | 3210 HWY 20 | SWEET HOME | OR | 97386 | 3 |
| 2057 | CRAIG OIL INC | 4420 HWY 20 | SWEET HOME | OR | 97386 | 1 |
| 8204 | KIRBY'S QUICK SERVICE | 1801 MAIN ST | SWEET HOME | OR | 97386 | 5 |
| 4342 | TIDE MARKET | 12373 HWY 36 | SWISSHOME | OR | 97480 | 3 |
| 8926 | TALENT MAIN STREET MARKET | 102 TALENT AVE | TALENT | OR | 97540 | 2 |
| 7639 | CENEX SUPPLY & MARKETING | 33685 HWY 99 | TANGENT | OR | 97389 | 6 |

UNDERGROUND STORAGE TANKS
NO ACTIVE TANKS AT FACILITY HAVE BEEN UPGRADED
ENTIRE STATE

| FACIL ID | NAME | LOCATION | CITY | ST | ZIP | # NOTUPGRADED TANK |
|-------------|---------------------------------|----------------------------------|------------|----|-------|--------------------------|
| 1191 | LINN COUNTY TRACTOR | 33965 HWY 99E | TANGENT | OR | 97389 | 1 |
| 2664 | OPERATIONS | 32260 HWY 34 | TANGENT | OR | 97389 | 2 |
| 7682 | TJ & M INC. | 9587 HWY 42 | TENMILE | OR | 97481 | 3 |
| 1664 | DESCHUTES VALLEY EQUIPMENT INC | 710 'F' ST | TERREBONNE | OR | 97760 | 1 |
| 170 | BP TRUCK STOP | 1206 W 2ND | THE DALLES | OR | 97058 | 4 |
| 439 | CFN CARDLOCK | 1025 W 8TH PL | THE DALLES | OR | 97058 | 2 |
| 8744 | DOWNTOWN TEXACO | 3RD & LINCOLN | THE DALLES | OR | 97058 | 4 |
| 6169 | FRED MEYER - THE DALLES | 1215 W 6TH ST | THE DALLES | OR | 97058 | 1 |
| 1499 | GDC INC | 2702 E 2ND | THE DALLES | OR | 97058 | 3 |
| 3060 | MID-COLUMBIA MEDICAL CENTER | 1700 E 19TH STREET | THE DALLES | OR | 97058 | 1 |
| 1679 | SHORTY'S ELECTRIC | 1102 W 2ND ST | THE DALLES | OR | 97058 | 1 |
| 1189 | STEVE'S CHEVRON | 1700 WEST SIXTH | THE DALLES | OR | 97058 | 4 |
| 6405 | SUNNY 1 SERVICE | 1200 KELLY | THE DALLES | OR | 97058 | 4 |
| 8080 | THE DALLES DAM | PO BOX 564 | THE DALLES | OR | 97058 | 2 |
| 11831 | THE DALLES IRRIGATION DISTRICT | 3503 OLNEY ROAD | THE DALLES | OR | 97058 | 1 |
| 10841 | UPS | 1515 W 1ST | THE DALLES | OR | 97058 | 1 |
| 8414 | WEST SECOND FOOD MART | 1433 W 2ND STREET | THE DALLES | OR | 97058 | 4 |
| 2895 | ARTEK INDUSTRIES INC | 7350 SW LANDMARK LANE | TIGARD | OR | 97224 | 4 |
| 743 | BP OIL SITE #11038 | 12825 SW PACIFIC HWY 99 - WALNUT | TIGARD | OR | 97223 | 3 |
| 744 | BP OIL SITE #11042 | 10775 SW GREENBURG RD | TIGARD | OR | 97223 | 3 |
| 10652 | CITY OF TIGARD WATER DEPARTMENT | 11910 SW GAARDE ST | TIGARD | OR | 97223 | 1 |
| 8342 | CITY OF TIGARD WATER DEPARTMENT | 14255 HIGH TOR DR | TIGARD | OR | 97223 | 1 |
| 6173 | FRED MEYER - TIGARD | 11565 SW PACIFIC HWY | TIGARD | OR | 97223 | 1 |
| 2372 | HOFFARBER PROPERTIES | 11900 SW PACIFIC HWY | TIGARD | OR | 97223 | 3 |
| 9811 | KEY SERVICES CORP | 11308 SW 68TH PARKWAY | TIGARD | OR | 97223 | 1 |
| 5289 | MAYFLOWER MOVING & STORAGE | 10685 SW GREENBURG RD | TIGARD | OR | 97223 | 2 |
| 5211 | MELLOW TRUCK EXP CO | PO BOX 23725 | TIGARD | OR | 97223 | 4 |
| 11339 | OREGON SURGERY CENTER | 9200 SW OLESON RD | TIGARD | OR | 97223 | 1 |
| 3429 | SCHNEIDER NATIONAL | 18045 SW LOWER BOONES FERRY RD | TIGARD | OR | 97223 | 2 |
| 5684 | SETNIKER AUTO SERVICE CENTER | 13320 SW PACIFIC HWY | TIGARD | OR | 97223 | 1 |
| 5457 | SNYDER ROOFING SHT. MTL., INC. | 12650 SW HALL BLVD | TIGARD | OR | 97223 | 2 |
| 9783 | STEVENS MARINE, INC. | 9180 SW BURNHAM ST | TIGARD | OR | 97223 | 1 |
| 9374 | TIGARD, CITY OF (POLICE DEPT) | 13125 SW HALL BLVD | TIGARD | OR | 97223 | 1 |
| 10846 | ALDERBROOK GOLF COURSE | 7300 ALDERBROOK RD | TILLAMOOK | OR | 97141 | 2 |
| 407 | B.P. STATION NORTH | 3760 HWY 101N | TILLAMOOK | OR | 97141 | 4 |
| 403 | BRENNAN'S BP STATION | 603 PACIFIC AVE | TILLAMOOK | OR | 97141 | 4 |
| 10979 | ERSKINE OIL INC | 4 ELM AVE | TILLAMOOK | OR | 97141 | 1 |
| 5099 | HOCKEMA COAST OIL CO. | 2903 3RD ST | TILLAMOOK | OR | 97141 | 1 |
| 7871 | IDAVILLE GROCERY | 7495 ALDERBROOK | TILLAMOOK | OR | 97141 | 2 |
| 4672 | JIFFY MARKET | 604 MAIN ST | TILLAMOOK | OR | 97141 | 4 |
| 2238 | KWIK GAS & MART | 1015 PACIFIC | TILLAMOOK | OR | 97141 | 3 |
| 1117 | OR STATE HWY, 2-1 TILLAMOOK | 308 EVERGREEN DR | TILLAMOOK | OR | 97141 | 1 |
| 4781 | PORT OF TILLAMOOK BAY | 4000 BLIMP BLVD | TILLAMOOK | OR | 97141 | 1 |
| 3567 | RUSSELL CHEVROLET CO., INC. | 1 MAIN AVE | TILLAMOOK | OR | 97141 | 2 |

(noupgrade.sql)

UNDERGROUND STORAGE TANKS
NO ACTIVE TANKS AT FACILITY HAVE BEEN UPGRADED
ENTIRE STATE

| FACIL ID | NAME | LOCATION | CITY | ST | ZIP | # NOTUPGRADED TANK |
|-------------|---|-------------------------------------|------------|----|-------|--------------------------|
| 9527 | SOUTH PRAIRIE STORE | 6730 S PRAIRIE RD | TILLAMOOK | OR | 97141 | 2 |
| 9248 | STAR DISTRIBUTORS, INC. | 4 STILLWELL AVE | TILLAMOOK | OR | 97141 | 1 |
| 1520 | TRASKVIEW STORE | 26905 TRASK RIVER RD | TILLAMOOK | OR | 97141 | 3 |
| 10100 | RLK & COMPANY | TIMBERLINE LODGE - WYEAST DAY LODGE | TIMBERLINE | OR | 97028 | 1 |
| 11504 | LOST CREEK MARINA, INC. | 35211 HWY 62 | TRAIL | OR | 97541 | 1 |
| 5637 | SUNSET ON THE ROGUE | 26876 HWY 62 | TRAIL | OR | 97541 | 2 |
| 404 | AMERIFLIGHT INC | 911 NW GRAHAM - TROUTDALE AIRPORT | TROUTDALE | OR | 97060 | 1 |
| 1064 | CHEVRON USA INC - 95314 | 1260 NW FRONTAGE RD | TROUTDALE | OR | 97060 | 4 |
| 3739 | FAIRVIEW SHELL | 1605 NE 223 AVE | TROUTDALE | OR | 97060 | 4 |
| 10668 | FLYING J TRAVEL PLAZA | 400 NW FRONTAGE RD | TROUTDALE | OR | 97060 | 6 |
| 3146 | GRESHAM SAND & GRAVEL - SUNDIAL BEACH | FOOT OF SUNDIAL RD | TROUTDALE | OR | 97060 | 3 |
| 4769 | POUNDER OIL SERVICE INC | 901 W COLUMBIA | TROUTDALE | OR | 97060 | 3 |
| 5078 | REYNOLDS HIGH SCHOOL | 1698 SW CHERRY PARK RD | TROUTDALE | OR | 97060 | 1 |
| 1820 | TROUTDALE SAND & GRAVEL CO INC | 2205 NE 244TH | TROUTDALE | OR | 97060 | 1 |
| 9250 | DUANE STROUPE | 20200 SW STAFFORD | TUALATIN | OR | 97062 | 2 |
| 6170 | FRED MEYER - TUALATIN | 19200 SW MARTINAZZI AVE | TUALATIN | OR | 97062 | 1 |
| 188 | HANEGAN'S SERVICE | 18970 SW BOONES FERRY RD | TUALATIN | OR | 97062 | 2 |
| 3685 | MERIDIAN PARK HOSPITAL | 19300 SW 65TH | TUALATIN | OR | 97062 | 1 |
| 6802 | OIL CAN HENRY'S | 19417 SW BOONES FERRY RD | TUALATIN | OR | 97062 | 3 |
| 9947 | RON ENDICOTT TRUCKING INC | 12200 SW MYSLONY RD | TUALATIN | OR | 97062 | 1 |
| 4057 | TUALATIN VALLEY FIRE AND RESCUE | 8455 ELLIGSEN RD | TUALATIN | OR | 97062 | 1 |
| 7459 | TUALATIN, CITY OF - OPERATIONS CENTER | 10699 SW HERMAN RD | TUALATIN | OR | 97062 | 3 |
| 3925 | TUALATIN/SHERWOOD BULK PLANT | 18850 SW CIPOLE RD | TUALATIN | OR | 97062 | 5 |
| 8044 | UPS | 10800 SW MANHASSET | TUALATIN | OR | 97062 | 2 |
| 8912 | VALLEY YARD SUPPLY INC | 18230 SW PACIFIC HWY | TUALATIN | OR | 97062 | 3 |
| 3840 | BALL BROS CHEVRON | 5325 DENVER ST | TURNER | OR | 97392 | 3 |
| 9672 | BERNARD BENTZ | 7134 STAYTON RD | TURNER | OR | 97392 | 1 |
| 9753 | DAN'S UKIAH SERVICE | MAIN & CAMAS | UKIAH | OR | 97880 | 3 |
| 9368 | SKELLENGER, L C | BATTLE MT STATION | UKIAH | OR | 97880 | 2 |
| 10186 | AM/PM ARCO OF UMATILLA | 1800 6TH ST | UMATILLA | OR | 97882 | 5 |
| 3361 | C & B LIVESTOCK, INC. | POWERLINE RD | UMATILLA | OR | 97882 | 2 |
| 4251 | LEATHERS OIL CO | 700 'G' ST | UMATILLA | OR | 97882 | 4 |
| 6629 | PRICE-LESS GAS | 6TH & 'G' ST | UMATILLA | OR | 97882 | 3 |
| 9803 | TWO OVER PAR, DBA UMATILLA GOLF COURSE | 705 WILLAMETTE ST | UMATILLA | OR | 97882 | 1 |
| 6524 | UMATILLA BONOCO | 1251 6TH ST | UMATILLA | OR | 97882 | 4 |
| 11570 | UMATILLA PUMP STATION | 5 BUD DRAPER ROAD | UMATILLA | OR | 97882 | 1 |
| 1466 | UMATILLA TEXACO | 1100 6TH ST | UMATILLA | OR | 97882 | 5 |
| 5643 | GTE - UNION CENTRAL OFFICE (5090-B1A) | MAIN ST | UNION | OR | 97883 | 1 |
| 7964 | PAGLIARULO, INC. | KOFFORD RD | UNION | OR | 97883 | 1 |
| 1078 | UNION CHEVRON SERVICE | FRONT & DEARBORN | UNION | OR | 97883 | 5 |
| 28 | WASTEWATER TREATMENT PLANT | TREATMENT PLANT RD | UNION | OR | 97883 | 1 |
| 6447 | STRATTON'S STORE | 107 MAIN ST | UNITY | OR | 97884 | 3 |
| 3589 | STRATTON'S STORE | 110 MAIN ST | UNITY | OR | 97884 | 2 |
| 2732 | EAGLE-PICHER INDUSTRIES - CELATOM PLANT | 2630 GRAHAM BLVD | VALE | OR | 97918 | 3 |

(noupgrade.sql)

UNDERGROUND STORAGE TANKS
 NO ACTIVE TANKS AT FACILITY HAVE BEEN UPGRADED
 ENTIRE STATE

| FACIL ID | NAME | LOCATION | CITY | ST | ZIP | # NOTUPGRADED TANK |
|-------------|--|------------------------------|-------------|----|-------|--------------------------|
| 6565 | EXXON STATION | 252 GLENN ST | VALE | OR | 97918 | 5 |
| 11380 | FARMERS SUPPLY CO-OP | 150 GLENN ST | VALE | OR | 97918 | 3 |
| 9325 | FARMERS SUPPLY CO-OP | 589 'A' ST W | VALE | OR | 97918 | 3 |
| 10182 | GOLDEN WHEEL MOTEL | 350 'A' ST E | VALE | OR | 97918 | 1 |
| 5110 | MALHEUR COUNTY ROAD DEPARTMENT | 1001 BARKLEY DR | VALE | OR | 97918 | 2 |
| 696 | OR STATE HWY 5-14 VALE | 1077 BARKLEY ST | VALE | OR | 97918 | 3 |
| 2635 | HOLCE LOGGING CO., INC. | 17633 KEASEY RD | VERNONIA | OR | 97064 | 2 |
| 234 | RALPH'S SHELL SERVICE | 717 ROSE AVE | VERNONIA | OR | 97064 | 3 |
| 6006 | RILEY'S UNION | 791 BRIDGE | VERNONIA | OR | 97064 | 4 |
| 6977 | SKIDMORE & SON | 16871 KEASEY RD | VERNONIA | OR | 97064 | 1 |
| 4271 | SUNNYSIDE SERVICE | 58360 NEHALEM HWY S | VERNONIA | OR | 97064 | 4 |
| 9025 | HOCKEMA, JOHN L | 3202 ALSEA HWY | WALDPORT | OR | 97394 | 2 |
| 9830 | TIDENWATER SERVICE | 10076 ALSEA HWY | WALDPORT | OR | 97394 | 4 |
| 2666 | BILL WOLFE RANCHES | 69405 BAKER RD | WALLOWA | OR | 97885 | 3 |
| 5646 | GTE - WALLOWA CENTRAL OFFICE (5100-B01) | STORY ST | WALLOWA | OR | 97885 | 1 |
| 8591 | WALTON STORE | 18945 HWY 126 | WALTON | OR | 97490 | 2 |
| 10411 | PINE HOLLOW LAKESIDE RESORT | 34 N MARIPOSA DR | WAMIC | OR | 97063 | 2 |
| 8593 | CLATSOP OPERATIONS CENTER | 2340 SE DOLPHIN | WARRENTON | OR | 97146 | 2 |
| 9881 | HARTLEY, W C | 120 SE HARBOR DR | WARRENTON | OR | 97146 | 2 |
| 7476 | JENSEN'S BP | 238 SE MAIN ST | WARRENTON | OR | 97146 | 3 |
| 5831 | OCEAN VIEW CEMETERY | 751 SW 17TH | WARRENTON | OR | 97146 | 1 |
| 2948 | BIGGS AUTO TRUCK STOP | STAR RT BOX 144 | WASCO | OR | 97065 | 5 |
| 11243 | BIGGS CHEVRON | 91473 BIGGS-RUFUS HWY | WASCO | OR | 97065 | 3 |
| 10994 | DINTY'S TRUCK STOP | BIGGS JCT | WASCO | OR | 97065 | 7 |
| 10063 | VAN GILDER, RAYMOND | STAR RT | WASCO | OR | 97065 | 1 |
| 9844 | US ARMY CORPS OF ENGINEERS | WILLAMETTE FALLS LOCKS | WEST LINN | OR | 97068 | 1 |
| 9073 | WEST LINN SERVICE | 19120 WILLAMETTE DR | WEST LINN | OR | 97068 | 4 |
| 6981 | WEST LINN, CITY OF | 4175 SUSSEX ST | WEST LINN | OR | 97068 | 1 |
| 9510 | TM & R LOGGING | 76673 LADUKE RD | WESTFIR | OR | 97492 | 1 |
| 1194 | WESTRIDGE MIDDLE SCHOOL | 46433 WESTFIR RD | WESTFIR | OR | 97492 | 1 |
| 290 | SILTCOOS LAKE RESORT | 82855 FIR ST | WESTLAKE | OR | 97493 | 1 |
| 9707 | OHARRA FARMS | LITTLE DRY CREEK | WESTON | OR | 97886 | 1 |
| 550 | TOLLGATE MT CHALET | RT 1 BOX 80 | WESTON | OR | 97886 | 2 |
| 1389 | WESTON GARAGE | 101 WATER ST | WESTON | OR | 97886 | 2 |
| 7045 | A & P LOGGING COMPANY | 6840 CRATER LAKE HWY | WHITE CITY | OR | 97503 | 2 |
| 4306 | BIOMASS-ONE OPERATING CO, INC. | 2350 AVE 'G' | WHITE CITY | OR | 97503 | 1 |
| 5224 | COLVIN OIL (MEDFORD #6) | 6779 CRATER LAKE HWY 62 | WHITE CITY | OR | 97503 | 3 |
| 6796 | GEO GROOM TRUCKING INC | 6898 CRATER LAKE HIGHWAY | WHITE CITY | OR | 97503 | 3 |
| 4655 | INTERSTATE DISTRIBUTOR CO | 2050 ANTELOPE RD PO BOX 2089 | WHITE CITY | OR | 97503 | 3 |
| 3713 | PEPSI-COLA BOTTLING CO. OF MEDFORD, INC. | 2727 AVE 'G' | WHITE CITY | OR | 97503 | 2 |
| 329 | STEVE WILSON CO. CORP. | 8705 CRATER LAKE HWY | WHITE CITY | OR | 97503 | 4 |
| 4699 | HOME INSULATION SERVICE, INC. | 7387 HWY 99N | WILBUR | OR | 97494 | 1 |
| 9359 | SHERRI AVERILL | 7845 REDWOOD HWY | WILDERVILLE | OR | 97543 | 3 |
| 11706 | BULK FACILITY | 227 NE MAIN STREET | WILLAMINA | OR | 97396 | 2 |

UNDERGROUND STORAGE TANKS
NO ACTIVE TANKS AT FACILITY HAVE BEEN UPGRADED
ENTIRE STATE

| FACIL ID | NAME | LOCATION | CITY | ST | ZIP | # NOTUPGRADED TANK |
|-------------|--|--------------------------|----------------|----|-------|--------------------------|
| 11705 | DC 76 SERVICE STATION | 227 NE MAIN | WILLAMINA | OR | 97396 | 5 |
| 8945 | J C JONES OIL COMPANY | 662 NE MAIN ST | WILLAMINA | OR | 97396 | 2 |
| 9891 | PETROLEUM ENERGY PRODUCTS INC - PEP | 182 C STREET | WILLAMINA | OR | 97396 | 4 |
| 9298 | WILLIAMS SERVICE STATION | 120 E FORK RD | WILLIAMS | OR | 97544 | 3 |
| 10596 | ANDERSONS' SERVICE | 9280 SW WILSONVILLE RD | WILSONVILLE | OR | 97070 | 5 |
| 8968 | HWAY WESTERN EXPRESS | 9835 SW COMMERCE CIRCLE | WILSONVILLE | OR | 97070 | 5 |
| 2054 | CRAWFORD DOOR SALES CORP | 10100 SW COMMERCE CIRCLE | WILSONVILLE | OR | 97070 | 1 |
| 7078 | DAMMASCH STATE HOSPITAL | 28801 SW 110TH AVE | WILSONVILLE | OR | 97070 | 5 |
| 4000 | J & A FUEL CO | 9475 S WILSONVILLE RD | WILSONVILLE | OR | 97070 | 1 |
| 1478 | PAY LESS DRUG STORES DISTRIBUTION CENTER | 29555 SW BOONES FERRY RD | WILSONVILLE | OR | 97070 | 3 |
| 1001 | TOSCO 4580 | 30085 SW PARKWAY | WILSONVILLE | OR | 97070 | 2 |
| 4597 | TREATMENT PLANT | 9275 SW TAUCHMAN | WILSONVILLE | OR | 97070 | 3 |
| 10012 | SALMON HARBOR | PO BOX 7 | WINCHESTER BAY | OR | 97467 | 2 |
| 9139 | WINDY BAY FUEL | 164 BAY FRONT LOOP | WINCHESTER BAY | OR | 97467 | 2 |
| 294 | BILL SCHAFFER'S TEXACO INC | 173 GRANT ST | WOODBURN | OR | 97071 | 4 |
| 8377 | SILVERFLEET SYSTEMS | 1385 INDUSTRIAL AVE | WOODBURN | OR | 97071 | 2 |
| 1136 | TOSCO 6421 | 2874 NEWBERG HWY | WOODBURN | OR | 97071 | 3 |
| 11828 | UNITED DISPOSAL SERVICES INC | 2215 N FRONT | WOODBURN | OR | 97071 | 1 |
| 1927 | WOODBURN, CITY OF - WASTE WATER PUMP STA | 140 NEWBERG HWY | WOODBURN | OR | 97071 | 1 |
| 2633 | C.F. LAUGHLIN LOGGING CO. | 18701 NE LAUGHLIN RD | YAMHILL | OR | 97148 | 3 |
| 3397 | HARMON, FRED L. & CLAUDIA J. | 24955 NW OAK HILL RD | YAMHILL | OR | 97148 | 2 |
| 9769 | YAMHILL BP | 185 S MAPLE | YAMHILL | OR | 97148 | 5 |
| 2087 | YAMHILL CENTRAL OFFICE | 211 1ST ST | YAMHILL | OR | 97148 | 1 |
| 8583 | YAMHILL CITY SHOP | 450 S MAPLE ST | YAMHILL | OR | 97148 | 1 |
| 3483 | DOUGLAS COUNTY SCHOOL DISTRICT #32 | 292 5TH ST | YONCALLA | OR | 97499 | 3 |
| 8423 | JOHN T. LAKES FULL SERVICE | 2560 EAGLE VALLEY RD | YONCALLA | OR | 97499 | 4 |
| 8776 | SCOTTS VALLEY SCHOOL | RT 2 BOX 78 | YONCALLA | OR | 97499 | 1 |
| 11025 | ZIG ZAG MTN STORE | 70171 E HWY 26 | ZIG ZAG | OR | 97049 | 2 |

1832

4385



Oregon

John A. Kitzhaber, M.D., Governor

Department of Environmental Quality

811 SW Sixth Avenue
Portland, OR 97204-1390
(503) 229-5696
TDD (503) 229-6993

October 23, 1998

RE: Distributor Fuel Delivery Requirements and
October 1998 UST Facility Upgrade Status Lists

Dear Distributor:

Enclosed for your information are lists of upgraded and non-upgraded tanks in Oregon. Similar lists were mailed on August 26, 1998 and contained results of an October 1997 self-certification survey. These new lists include the results of an August 1998 self-certification survey. Significant changes to the list have occurred as several hundred additional facilities have reported that their tanks were upgraded in the interim. Please be aware of the fact that the list changes daily as several hundred additional facilities have reported that they are working to upgrade or replace their tanks before December 22, 1998. Until that work has been completed and reported to us, however, these tanks are shown in a non-upgraded status.

FACILITY STATUS

Enclosed please find the following two lists:

List One: Facilities which have self-certified that one or more tanks are in compliance with 1998 technical standards. This list also shows the number of non-upgraded tanks at a facility.

List Two: Facilities which have not self-certified any tanks in compliance with 1998 technical standards.

DEQ's regional inspectors are currently verifying these self-certifications. There are instances where our inspectors conclude that compliance with the 1998 standards has not been achieved. In those cases, the permittee has been notified of that conclusion and will hopefully correct the deficiencies before a registration certificate to operate is sought. We will not be issuing registration certificates to those facilities where deficiencies have been documented and not corrected.

DISTRIBUTOR REQUIREMENTS

Accurate information from your customers is critical in light of proposed UST permitting changes scheduled to take place on December 23, 1998. Concurrent with the pending completion of the ten-year compliance program on December 22, 1998, we propose to terminate all outstanding temporary permits on that date. Facilities that have upgraded or replaced their tanks by that date are eligible to request and receive a Registration Certificate to Operate

EXHIBIT

tabbies

EX 12

underground storage tanks. A registration certificate for operation is necessary to deposit product into the tank after December 22, 1998. Facilities planning to close are not authorized to deposit product into an UST after December 22, 1998 and will be decommissioning their tanks through temporary and permanent closure or completing a change-in-service to a non-regulated status.

It is our intent to **mail general permit registration forms** to all existing tank owners around **November 5, 1998**. It is critical that the registration forms for operation be returned as promptly as possible. We plan to begin mailing registration certificates after December 4, 1998, the recommended filing deadline. **In addition to securing a Registration Certificate to Operate by December 22, 1998, the permittee is required to inform their distributor of their registration certificate number prior to arranging deliveries after December 22, 1998.** Valid certificate numbers will look like "34-10000-1998-OPER" where:

34 = two digit county code,
10000 = up to five digit unique facility identification number,
1998 = calendar year in which certificate issued, and
OPER = identifies operating certificate (other certificates include "TNST" for install and "DEC" for decommission).

Distributors are required to maintain a list of registration certificate numbers from their customers. Distributors are not authorized to deposit fuel into a regulated tank that has not been issued a registration certificate. After December 23, 1998, the Department will be conducting distributor audits to see if lists of registration certificate numbers are being maintained by distributors and that product is not being deposited by distributors into tanks that have not been issued a registration certificate to operate.

CONTACTING YOUR CUSTOMERS

It is our hope that you will review these two lists to determine the compliance status of facilities that you deliver fuel to. In the best of all worlds you will find that all your customers have certified their tanks to be in compliance with the 1998 requirements. If not, you may wish to work with your non-upgraded customers to see what their plans are (they plan to upgrade or they plan to close), or perhaps encourage them to communicate their correct status to us if they are upgraded.

FUTURE DISTRIBUTOR MAILINGS

Our current plans are to develop and publish a report with valid general permit registration certificate to operate numbers on December 18, 1998. We hope that list will contain most of the facilities qualified to receive motor fuels on or after December 23, 1998. Facilities not on the list will be those who failed to return a registration form in a timely manner, facilities completing

their upgrades at the last minute and facilities who failed to correct deficiencies brought to their attention by our regional inspectors. To facilitate last minute registrations, we will be informing tank owners and permittees that we will accept registrations by fax, as well as traditional means of mail and hand delivery. For those facilities that do not appear on the list, distributors must obtain a copy of the operating certificate from the permittee or tank owner before delivering fuel.

We are also planning to post a general permit registration certificate number report that can be downloaded from the UST web page. If everything goes according to plan, those of you with Internet access, can view or download the general permit registration certificate number report after December 18, 1998 at:

<http://www.deq.state.or.us/wmc/tank/ust-lust.htm>

Beginning in 1999, we would plan to update the UST web page general permit registration certificate report at least quarterly.

FOR FURTHER INFORMATION


We appreciate any assistance that you can give the Department in getting past the 1998 deadline without major problems for your customers.

If you have any questions on the matters discussed above, please feel free to contact:

Stephanie Holmes
Department of Environmental Quality
811 SW 6th Avenue
Portland, OR 97204

Phone (503) 229-6085
Toll Free 1-800-742-7878 (answering machine, call back within 24 hours)
FAX (503) 229-6954
E-Mail: holmes.stephanie.a@deq.state.us.or

Sincerely,



Michael H. Kortenhof, Manager
UST Compliance and Cleanup Program

cc: Regional Managers
cc: Steve O'Toole, Oregon Petroleum Marketers Association
cc: Mike Sherlock, Oregon Gasoline Dealers Association



Oregon

John A. Kitzhaber, M.D., Governor

Department of Environmental Quality

811 SW Sixth Avenue

Portland, OR 97204-1390

(503) 229-5696

TDD (503) 229-6993

December 18, 1998

Tom Stephens
F&I & R. Co. L

RE: Distributor Fuel Delivery Requirements and
General Permit Operating Certificate Report

Dear Distributor:

Enclosed for your information is the list of facilities that have currently been issued a *General Permit Operating Certificate* under DEQ's new UST general permitting program. Please be aware that the list will change daily as additional facilities report that they have completed work to upgrade or replace their tanks or as a new facility is put into operation. Until that work has been completed and reported to us, however, these tanks are not issued an operating certificate and do not appear on this list. We do plan to mail you an updated list in mid- to late-January 1999.

DISTRIBUTOR REQUIREMENTS

Concurrent with the pending completion of the ten-year compliance program, we will terminate all outstanding temporary permits on December 22, 1998. Facilities that have upgraded or replaced their tanks by that date should have received a *General Permit Operating Certificate*. An operating certificate is necessary to deposit product into the tank after December 22, 1998. Facilities planning to close are not authorized to deposit product into an UST after December 22, 1998 and will be decommissioning their tanks through temporary and permanent closure or completing a change-in-service to a non-regulated status.


In addition to securing a *General Permit Operating Certificate* by December 22, 1998, the permittee is required to inform their distributor of their operating certificate number prior to arranging deliveries after December 22, 1998. Valid operating certificate numbers will look like "34-10000-1998-OPER" where:

34 = two digit county code,

10000 = up to five digit unique facility identification number,

1998 = calendar year in which certificate issued, and

OPER = identifies operating certificate (other certificates include "INST" for install and "DEC" for decommission).



Distributors are required to maintain a list of operating certificate numbers from their customers. Distributors are not authorized to deposit fuel into a regulated tank that has not been issued an operating certificate. After December 23, 1998, the Department will be conducting distributor audits to see if lists of operating certificate numbers are being maintained by distributors and that product is not being deposited by distributors into tanks that have not been issued a operating certificate.

FUTURE DISTRIBUTOR MAILINGS

We are planning to post a *General Permit Operating Certificate* report that can be downloaded from the UST web page. Those of you with Internet access, can view or download the *General Permit Operating Certificate* report after December 18, 1998 at:

<http://www.deq.state.or.us/wmc/tank/ust-lust.htm>

Beginning in April 1999, we plan to update the *General Permit Operating Certificate* report on the UST web page at least quarterly. For those of you without Internet access, after the mid- to late-January 1999 mailing, you can obtain future copies of the *General Permit Operating Certificate* report by calling our toll-free line at 1-800-742-7878 or (503) 229-6652 and requesting the report by name.

DISTRIBUTOR HELP

DEQ appreciates the assistance we received from distributors in encouraging tank owners to comply with the 1998 deadline requirements. We are certain your efforts contributed to a successful transition from the former temporary UST permitting program to the new UST General Permit Operating Certificate program. As in so many things, coordination and cooperation between businesses and agencies is essential to the successful implementation of environmental programs.

FOR FURTHER INFORMATION

If you have any questions on the operating certificate procedure, please feel free to contact:

Stephanie Holmes
Department of Environmental Quality
811 SW 6th Avenue
Portland, OR 97204
Phone (503) 229-6085

For questions on the compliance status of specific facilities, please contact the DEQ regional office where the facility is located. Information on our regional office locations and phone numbers is shown on the next page.

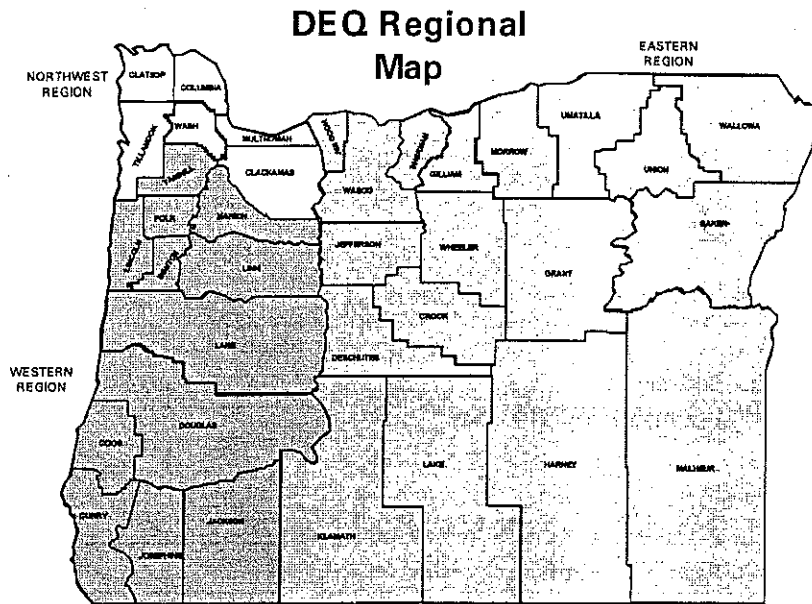
Sincerely,



Michael H. Kortenhof, Manager
UST Compliance and Cleanup Program

cc: Regional Managers
cc: Steve O'Toole, Oregon Petroleum Marketers Association
cc: Mike Sherlock, Oregon Gasoline Dealers Association

(DISTRIBUTOR REPORTS 12-18:RPR)



**THE DEPARTMENT OF ENVIRONMENTAL QUALITY UST PROGRAM
REGIONAL OFFICE IN WHICH YOUR FACILITY IS LOCATED**

NORTHWEST REGION
2020 SW 4TH AVENUE, SUITE 400
PORTLAND, OR 97201-5884
FAX (503) 229-6945
Phone: (503) 229-5263

EASTERN REGION/THE DALLES
400 E SCENIC DRIVE, BUILDING 2 - 307
THE DALLES, OR 97058
FAX (541) 298-7330
Phone: (541) 298-7255

WESTERN REGION / SALEM
750 FRONT STREET NE, SUITE 120
SALEM, OR 97310
FAX (503) 373-7944
Phone: (503) 378-8240

EASTERN REGION / PENDLETON
700 SE EMIGRANT, SUITE 330
PENDLETON, OR 97801
FAX (541) 278-0168
Phone: (541) 276-4063

WESTERN REGION / MEDFORD
201 W MAIN STREET, SUITE 2-D
MEDFORD, OR 97501
FAX (541) 776-6262
Phone: (541) 776-6136, Ext. 233

EASTERN REGION / BEND
2146 NE 4TH, # 104
BEND, OR 97701
FAX (541) 388-8283
Phone: (541) 388-6146

WESTERN REGION / EUGENE
1102 LINCOLN STREET, SUITE 210
EUGENE, OR 97401
FAX (541) 686-7551
Phone: (541) 686-7838

UST HELPLINE: 1-800-742-7878
(Toll Free in Oregon)



DEPARTMENT OF ENVIRONMENTAL QUALITY
UNDERGROUND STORAGE TANK PROGRAM
EXEMPT TANKS

December, 1998

ATTENTION FUEL DISTRIBUTORS!

OAR 340-150-0150 prohibits the delivery or acceptance of a regulated substance (e.g. gasoline, diesel, etc.) into an underground storage tank that does not have a general permit registration certificate for operation. Tank owner/permittees must provide and distributors must keep a record of the certificate number for each tank.

Some fuel tanks are not regulated by DEQ. As you update your records for each of your customers, it is recommended that you make note of any tanks that are exempt from UST regulations. The facility owner is responsible for determining if their tank(s) are exempt.

Lists of facilities with operating certificates are available to distributors. If a particular customer is not on the list, it may mean that the tanks have not been upgraded (and therefore not issued an operating certificate) or that their fuel tank(s) are exempt.

The following is a list of common exemptions*:

- Above ground storage tanks
- Heating oil tanks
- Vaulted tanks (underground area where tank is upon or above the floor)
- Farm or residential tanks of 1,100 gallons or less (non-commercial motor fuel)
- Underground tanks of 110 gallons or less

* Refer to 40 CFR 280.10 and 280.12 for a complete list

When in doubt, you may want to ask your customers to provide you with a letter or other note that they have determined their tank(s) to be exempt from UST requirements.

If you have questions, please call the UST HELPLINE at 1-800-742-7878. Contact your local DEQ regional office if you have questions about whether a specific facility meets 1998 standards.

Thank You for Your Cooperation and Efforts to Comply

OREGON DEQ UNDERGROUND STORAGE TANKS
 FACILITIES WHICH HAVE RECEIVED REGISTRATION CERTIFICATE
 For : ENTIRE STATE ORDERED BY COUNTY, ZIP, NAME

| COUNTY | ZIP | NAME | CERTIFICATE # | LOCATION | CITY | ST |
|--------|--------------------------------|--|-------------------|-----------------------------|---------------|-------|
| BAKER | 97814 | AMOCO GAS AND SNACK | 1-4091-1998-OPER | 2212 10TH ST | BAKER | OR |
| | 97814 | BAKER MUNICIPAL AIRPORT | 1-1682-1998-OPER | RT 2 BOX 215 | BAKER | OR |
| | 97814 | BAKER TRUCK CORRAL | 1-3753-1998-OPER | 515 CAMPBELL | BAKER | OR |
| | 97814 | BAKER VALLEY FOODMART LLC | 1-186-1998-OPER | 1702 MAIN ST | BAKER | OR |
| | 97814 | BLACK DISTRIBUTING INC | 1-6229-1998-OPER | 2150 BROADWAY | BAKER | OR |
| | 97814 | BLUE MOUNTAIN ASPHALT CO | 1-4590-1998-OPER | E 'H' ST | BAKER | OR |
| | 97814 | COOP SUPPLY | 1-4193-1998-OPER | 10 ST & HWY 30 - RT 1 BOX 2 | BAKER | OR |
| | 97814 | GILES, DON | 1-1146-1998-OPER | 496 CAMPBELL ST | BAKER | OR |
| | 97814 | HUMBLES CAR WASH | 1-2353-1998-OPER | 2500 CEDAR ST | BAKER | OR |
| | 97814 | SHARON OIL OF BAKER CITY | 1-248-1998-OPER | 1706 CAMPBELL ST | BAKER | OR |
| | 97814 | ST ELIZABETHS COMMUNITY HOSPITAL | 1-2526-1998-OPER | 3325 POCAHONTAS RD | BAKER | OR |
| | 97814 | STUMP DODGER STATION | 1-11826-1998-OPER | 940 HIGHWAY 7 | BAKER CITY | OR |
| | 97814 | TEXACO FOODMART | 1-1606-1998-OPER | 500 CAMPBELL | BAKER | OR |
| | 97814 | TRANSPORTATION SHOP | 1-5804-1998-OPER | 2990 'D' ST | BAKER | OR |
| | 97814 | USDAFS, BAKER COMPOUND | 1-7991-1998-OPER | 3285 11TH ST | BAKER | OR |
| | 97834 | CATTLEMAN HARDWARE AND SUPPLY LLC | 1-2411-1998-OPER | 281 S MAIN STREET | HALFWAY | OR |
| | 97840 | HELLS CANYON, MAINT. SHOP & WAREHOUSE | 1-4973-1998-OPER | OXBOW POWER PLANT | OXBOW | OR |
| | 97884 | UNITY CARDLOCK | 1-11867-1998-OPER | 304 MAIN | UNITY | OR |
| | 97907 | FAREWELL BEND INC. | 1-192-1998-OPER | RT 2 PO BOX 17 | HUNTINGTON | OR |
| | BENTON | 97324 | ALSEA GARAGE | 2-1469-1998-OPER | 215 E MAIN ST | ALSEA |
| 97324 | | PIONEER TEL COOP - ALSEA CENTRAL OFFICE | 2-2134-1998-OPER | N 2ND ST | ALSEA | OR |
| 97326 | | BLODGETT COUNTRY STORE | 2-8925-1998-OPER | 21412 HWY 20 | BLODGETT | OR |
| 97330 | | CITY LIMITS COUNTRY STORE | 2-2107-1998-OPER | 5800 NW HWY 99W | CORVALLIS | OR |
| 97330 | | CORVALLIS CHEVRON | 2-975-1998-OPER | 300 S 4TH ST | CORVALLIS | OR |
| 97330 | | CORVALLIS EXXON | 2-8177-1998-OPER | 480 SW 4TH | CORVALLIS | OR |
| 97330 | | CORVALLIS GULL #417 | 2-4906-1998-OPER | 2635 NW 9TH ST | CORVALLIS | OR |
| 97330 | | GOOD SAMARITAN HOSPITAL INC | 2-5162-1998-OPER | 3600 NW SAMARITAN DR | CORVALLIS | OR |
| 97330 | | M & M MART #12 | 2-7558-1998-OPER | 2075 NW CIRCLE BLVD | CORVALLIS | OR |
| 97330 | | M & M MART #2 | 2-6091-1998-OPER | 2415 HWY 20NE | CORVALLIS | OR |
| 97330 | | M & M MART #8 | 2-1595-1998-OPER | 1334 NW 9TH ST | CORVALLIS | OR |
| 97330 | | MARYS RIVER LUMBER COMPANY | 2-4713-1998-OPER | 4515 NE ELLIOTT CIRCLE | CORVALLIS | OR |
| 97330 | | TIMEOUT FOOD STOP | 2-3559-1998-OPER | 1450 NW 9TH ST | CORVALLIS | OR |
| 97330 | | TRUAX CORP #24 | 2-6948-1998-OPER | 3RD & VAN BUREN | CORVALLIS | OR |
| 97330 | | TRUAX CORPORATION CC#23 | 2-9191-1998-OPER | 516 SW 4TH ST | CORVALLIS | OR |
| 97330 | | USWEST CORVALLIS (010055) | 2-5921-1998-OPER | 401 JACKSON | CORVALLIS | OR |
| 97330 | | WILSON MOTORS | 2-75-1998-OPER | 1105 NW 5TH ST | CORVALLIS | OR |
| 97331 | | OR STATE UNIVERSITY, FACILITIES SERVICES | 2-3762-1998-OPER | 100 ADAMS HALL | CORVALLIS | OR |
| 97331 | | OSU MOTOR POOL, BLDG 100 | 2-10729-1998-OPER | W CAMPUS WAY | CORVALLIS | OR |
| 97333 | | CORVALLIS #13 | 2-7156-1998-OPER | 1680 SW 3RD ST | CORVALLIS | OR |
| 97333 | CORVALLIS SCHOOL DISTRICT 509J | 2-7500-1998-OPER | 1555 SW 35TH ST | CORVALLIS | OR | |
| 97333 | OBERSON OIL INC | 2-8547-1998-OPER | 1260 SW 3RD ST | CORVALLIS | OR | |
| 97333 | TRUAX CORP CC#21 | 2-7837-1998-OPER | 820 NW KING BLVD | CORVALLIS | OR | |
| 97339 | TRUAX CORPORATION CC#22 | 2-4446-1998-OPER | 1250 NW 9TH | CORVALLIS | OR | |
| 97370 | CARSON OIL CO. INC. | 2-9018-1998-OPER | 7TH & APPLGATE | PHILOMATH | OR | |

OREGON DEQ UNDERGROUND STORAGE TANKS
FACILITIES WHICH HAVE RECEIVED REGISTRATION CERTIFICATE
For : ENTIRE STATE ORDERED BY COUNTY, ZIP, NAME

| COUNTY | ZIP | NAME | CERTIFICATE # | LOCATION | CITY | ST |
|-----------|-------|---------------------------------------|-------------------|--------------------------|-------------|----|
| BENTON | 97370 | DENNY'S CHEVRON | 2-7899-1998-OPER | 1414 MAIN ST | PHILOMATH | OR |
| | 97370 | MARYS RIVER LUMBER COMPANY | 2-5023-1998-OPER | 24515 HWY 20 WEST | PHILOMATH | OR |
| | 97370 | PIONEER TELEPHONE CO | 2-2139-1998-OPER | 1304 MAIN ST | PHILOMATH | OR |
| | 97370 | TRUAX CORPORATION CC#29 | 2-4438-1998-OPER | 1914 MAIN ST | PHILOMATH | OR |
| | 97370 | YOUNGER OIL | 2-11523-1998-OPER | 1830 MAIN STREET | PHILOMATH | OR |
| | 97370 | YOUNGER OIL COMPANY | 2-5264-1998-OPER | 1841 MAIN | PHILOMATH | OR |
| | 97456 | KEYLOCK | 2-4357-1998-OPER | 525 MAIN ST | MONROE | OR |
| | 97456 | TERRY'S REPAIR & GAS, INC. | 2-10353-1998-OPER | 5TH MAIN HWY 99W | MONROE | OR |
| CLACKAMAS | 97004 | STEIN OIL BEAVERCREEK | 3-11573-1998-OPER | 22020 BEAVERCREEK ROAD | BEAVERCREEK | OR |
| | 97009 | HIGH FOREST SHELL | 3-1168-1998-OPER | 31251 SE HWY 26 | BORING | OR |
| | 97009 | HWY 212 TEXACO | 3-11574-1998-OPER | 20265 HWY 212 | BORING | OR |
| | 97009 | KWICK TRIP | 3-6198-1998-OPER | 13230 SE ORIENT DR | BORING | OR |
| | 97009 | ROCKET-TIME OIL COMPANY | 3-2196-1998-OPER | 28300 SE HWY 212 | BORING | OR |
| | 97013 | CANBY SERVICE | 3-7963-1998-OPER | 262 SE 1ST ST | CANBY | OR |
| | 97013 | CANBY SHELL | 3-11333-1998-OPER | 400 SW 1ST | CANBY | OR |
| | 97013 | CANBY TEXACO | 3-1207-1998-OPER | 293 SW 1ST AVE | CANBY | OR |
| | 97013 | ERNIE GRAHAM OIL | 3-8775-1998-OPER | 640 SW 2ND | CANBY | OR |
| | 97013 | LONE ELDER STORE | 3-7606-1998-OPER | 25995 S HWY 170 | CANBY | OR |
| | 97013 | SCHOOL BUS SERVICES INC | 3-3690-1998-OPER | 770 SW 4TH | CANBY | OR |
| | 97013 | TOSCO 3705 | 3-953-1998-OPER | 453 SE FIRST | CANBY | OR |
| | 97015 | BP OIL | 3-10838-1998-OPER | 12230 SE SUNNYSIDE RD | CLACKAMAS | OR |
| | 97015 | CARSON OIL CO INC | 3-3469-1998-OPER | 9911 SE ELON ST | CLACKAMAS | OR |
| | 97015 | CHEVRON USA INC - 96371 | 3-971-1998-OPER | 15901 SE 82ND DR | CLACKAMAS | OR |
| | 97015 | CLACKAMAS SERVICE | 3-7972-1998-OPER | 10560 SE HWY 212 | CLACKAMAS | OR |
| | 97015 | FRED MEYER - DISTRIBUTION TRUCKING CO | 3-6274-1998-OPER | 12108 SE HWY 212 | CLACKAMAS | OR |
| | 97015 | PRECISION ROOF TRUSSES INC | 3-5365-1998-OPER | 11550 SE JENNIFER ST | CLACKAMAS | OR |
| | 97015 | SAFEWAY STORES INC | 3-3749-1998-OPER | 16800 SE EVELYN ST | CLACKAMAS | OR |
| | 97015 | SPACEAGE FUEL | 3-11547-1998-OPER | 13488 SE HWY 212 | CLACKAMAS | OR |
| | 97015 | STEIN OIL COMPANY | 3-10010-1998-OPER | HWY 212 & 102ND AVE | CLACKAMAS | OR |
| | 97015 | SUNNYSIDE MEDICAL CENTER | 3-3070-1998-OPER | 10180 SE SUNNYSIDE RD | CLACKAMAS | OR |
| | 97015 | TEXACO SERVICE STATION | 3-1380-1998-OPER | 16002 SE 82ND DR | CLACKAMAS | OR |
| | 97015 | TOSCO 6475 | 3-9866-1998-OPER | 12405 SE 97TH AVE | CLACKAMAS | OR |
| | 97017 | CLYDE'S UNION SERVICE | 3-229-1998-OPER | 19668 S HWY 211 | COLTON | OR |
| | 97022 | JACKPOT FOOD MART | 3-10149-1998-OPER | 29629 SE HWY 224 | EAGLE CREEK | OR |
| | 97023 | BURKE'S TEXACO | 3-6349-1998-OPER | 486 E MAIN | ESTACADA | OR |
| | 97023 | ESTACADA CARDLOCK | 3-310-1998-OPER | 453 SW 2ND ST | ESTACADA | OR |
| | 97023 | ESTACADA OIL COMPANY | 3-9290-1998-OPER | 502 SE CURRIN | ESTACADA | OR |
| | 97023 | JACKPOT FOOD MART 3-111 | 3-2181-1998-OPER | 376 SE MAIN ST | ESTACADA | OR |
| | 97023 | LEATHERS OIL CO | 3-11471-1998-OPER | 605 W WADE ST | ESTACADA | OR |
| | 97027 | ARCO SS #4359 | 3-3959-1998-OPER | 810 E ARLINGTON | GLADSTONE | OR |
| | 97027 | ARMSTRONG BUICK INC | 3-8092-1998-OPER | 20000 MCLOUGHLIN BLVD | GLADSTONE | OR |
| | 97027 | GLADSTONE CHEVRON | 3-9343-1998-OPER | 19200 SE MCLOUGHLIN BLVD | GLADSTONE | OR |
| | 97027 | GLADSTONE CITY SHOPS | 3-3196-1998-OPER | 18595 PORTLAND AVE | GLADSTONE | OR |
| | 97027 | STEIN OIL CO, INC. | 3-1714-1998-OPER | 19855 MCLOUGHLIN | GLADSTONE | OR |

(registered_facilities.sql)

OREGON DEQ UNDERGROUND STORAGE TANKS
 FACILITIES WHICH HAVE RECIEVED REGISTRATION CERTIFICATE
 For : ENTIRE STATE ORDERED BY COUNTY, ZIP, NAME

| COUNTY | ZIP | NAME | CERTIFICATE # | LOCATION | CITY | ST |
|-----------|-------|--|-------------------|--|-----------------|----|
| CLACKAMAS | 97028 | CJ'S ALPINE SERVICES INC | 3-2712-1998-OPER | 93770 E HWY 26 | GOVERNMENT CAMP | OR |
| | 97028 | SUMMIT CFN | 3-1338-1998-OPER | 90149 GOVERNMENT CAMP LOOP | GOVERNMENT CAMP | OR |
| | 97028 | SUMMIT CHEVRON | 3-8901-1998-OPER | 90149 E GOVERNMENT CAMP LOOP | GOVERNMENT CAMP | OR |
| | 97028 | TELEPHONE UTILITIES OF E.OR, INC DBA PTI | 3-6185-1998-OPER | S23 T3S R8 1/2E | GOVERNMENT CAMP | OR |
| | 97028 | TIMBERLINE LODGE - LOWER SHOP | 3-8716-1998-OPER | LOWER SHOP - FOREST SERVICE | TIMBERLINE | OR |
| | 97034 | CHEVRON USA INC #97028 | 3-795-1998-OPER | 15905 SW BOONES FERRY RD | LAKE GROVE | OR |
| | 97034 | CITY OF LAKE OSWEGO | 3-7096-1998-OPER | 17525 SW STAFFORD RD | LAKE OSWEGO | OR |
| | 97034 | DAVE'S PALISADES SHELL | 3-9405-1998-OPER | 1680 S SHORE BLVD | LAKE OSWEGO | OR |
| | 97034 | FRED DRYSDALE INC | 3-1358-1998-OPER | 15670 SW UPPER BOONES FERRY RD | LAKE OSWEGO | OR |
| | 97034 | GRIMMS SERVICE STATION | 3-1753-1998-OPER | 1631 S SHORE BLVD | LAKE OSWEGO | OR |
| | 97034 | LAKE GROVE SERVICE | 3-7982-1998-OPER | 17895 SW BOONES FERRY RD | LAKE OSWEGO | OR |
| | 97034 | LAKE OSWEGO - #39 | 3-4924-1998-OPER | 608 N STATE ST | LAKE OSWEGO | OR |
| | 97034 | LAKE OSWEGO CORP | 3-1266-1998-OPER | 700 MCVEY | LAKE OSWEGO | OR |
| | 97034 | LAKE OSWEGO SHELL | 3-7221-1998-OPER | 504 N STATE | LAKE OSWEGO | OR |
| | 97034 | LAKE OSWEGO, CITY OF | 3-5168-1998-OPER | 380 SW 'A' AVE | LAKE OSWEGO | OR |
| | 97034 | TEXACO SERVICE STATION | 3-1370-1998-OPER | 16211 SW BOONES FERRY | LAKE OSWEGO | OR |
| | 97034 | TEXACO STATION | 3-838-1998-OPER | 14951 SW BANGY LANE | LAKE OSWEGO | OR |
| | 97034 | TEXACO STATION | 3-1335-1998-OPER | 209 'A' ST | LAKE OSWEGO | OR |
| | 97035 | CHEVRON C-STORE/ALAN BOWDISH INC | 3-9550-1998-OPER | 17830 SW BOONES FERRY RD | LAKE OSWEGO | OR |
| | 97038 | ASTRO #501 | 3-1225-1998-OPER | 901 E MAIN | MOLALLA | OR |
| | 97038 | BLACKMAN'S 4-WAY GROCERY | 3-1282-1998-OPER | 12700 S HWY 211 - JCT 213 & 211 | MOLALLA | OR |
| | 97038 | MEADOWBROOK GROCERY | 3-7673-1998-OPER | 16845 SW HWY 211 | MOLALLA | OR |
| | 97038 | MOLALLA CHEVRON | 3-7282-1998-OPER | 204 E MAIN ST | MOLALLA | OR |
| | 97038 | MOLALLA KWIK GAS | 3-6024-1998-OPER | 307 S MAIN | MOLALLA | OR |
| | 97038 | STAFFORD OIL CARDLOCK | 3-7279-1998-OPER | 603 W MAIN ST | MOLALLA | OR |
| | 97042 | MULINO STORE INC | 3-5073-1998-OPER | 26611 S HWY 213 | MULINO | OR |
| | 97045 | ARCO SS #4110 | 3-3948-1998-OPER | 1002 MCLOUGHLIN BLVD | OREGON CITY | OR |
| | 97045 | BP OIL SITE #11004 | 3-805-1998-OPER | 896 MOLALLA AVE | OREGON CITY | OR |
| | 97045 | CAIN PETROLEUM CHEVRON | 3-11852-1998-OPER | 19055 BEAVERCREEK RD | OREGON CITY | OR |
| | 97045 | GENERAL DISTRIBUTORS INC | 3-3207-1998-OPER | 13895 FIR ST | OREGON CITY | OR |
| | 97045 | HILLTOP CHEVRON | 3-3819-1998-OPER | 860 MOLALLA | OREGON CITY | OR |
| | 97045 | JEN-CHRIS INC - STEVES MARKET | 3-295-1998-OPER | 13927 S HOLCOMB BLVD | OREGON CITY | OR |
| | 97045 | KELLY FIELD SERVICE | 3-7985-1998-OPER | 1780 WASHINGTON ST | OREGON CITY | OR |
| | 97045 | LEATHERS OIL CO | 3-4273-1998-OPER | 1002 MOLALLA AVE | OREGON CITY | OR |
| | 97045 | OR CITY SERVICE CENTER | 3-873-1998-OPER | 209 WARNER MILNE RD | OREGON CITY | OR |
| | 97045 | OREGON CITY SCHOOLS -TRANSPORTATION DEPT | 3-3827-1998-OPER | 14268 S MAPLE LANE CT | OREGON CITY | OR |
| | 97045 | REDLAND GARAGE | 3-5178-1998-OPER | 18150 S REDLAND RD | OREGON CITY | OR |
| | 97045 | SOUTH END GROCERY | 3-181-1998-OPER | 1033 S END RD | OREGON CITY | OR |
| | 97045 | STEIN OIL CO INC | 3-7980-1998-OPER | 1511 MOLALLA AVE | OREGON CITY | OR |
| | 97045 | STEIN OREGON CITY CARD LOCK | 3-11515-1998-OPER | 13001 E.SIDE HWY 213 NW CLACKAMAS RIV RD | OREGON CITY | OR |
| | 97045 | TOSCO 4487 | 3-988-1998-OPER | 1321 MAIN ST | OREGON CITY | OR |
| | 97045 | TRUAX CORPORATION CC#9 | 3-4445-1998-OPER | 1022 MOLALLA | OREGON CITY | OR |
| | 97045 | USWEST - OREGON CITY C O - 010133 | 3-5938-1998-OPER | 222 HIGH ST | OREGON CITY | OR |
| | 97049 | ZIGZAG RANGER DISTRICT | 3-2958-1998-OPER | 70220 E HWY 26 | ZIGZAG | OR |
| | 97055 | ARCO SS #4124 | 3-3951-1998-OPER | 39555 PIONEER BLVD | SANDY | OR |

OREGON DEQ UNDERGROUND STORAGE TANKS
FACILITIES WHICH HAVE RECEIVED REGISTRATION CERTIFICATE
For : ENTIRE STATE ORDERED BY COUNTY, ZIP, NAME

| COUNTY | ZIP | NAME | CERTIFICATE # | LOCATION | CITY | ST |
|-----------|-------|---------------------------------|-------------------|----------------------------|-------------|----|
| CLACKAMAS | 97055 | CAIN PETROLEUM | 3-141-1998-OPER | 39191 PROCTOR BLVD | SANDY | OR |
| | 97055 | LEATHERS OIL CO #50 | 3-4257-1998-OPER | 39021 PROCTOR BLVD | SANDY | OR |
| | 97055 | LEATHERS OIL CO. #51 | 3-4255-1998-OPER | 38422 PROCTOR BLVD | SANDY | OR |
| | 97055 | MARMOT PLAZA | 3-3014-1998-OPER | 59650 E HWY 26 | SANDY | OR |
| | 97055 | SANDY CARDLOCK | 3-9910-1998-OPER | 37396 RUBEN LANE | SANDY | OR |
| | 97055 | SANDY TEXACO | 3-7443-1998-OPER | 39535 PROCTOR BLVD | SANDY | OR |
| | 97055 | SHORTY'S CORNER | 3-1941-1998-OPER | 42600 SE HWY 26 | SANDY | OR |
| | 97067 | MT HOOD RV VILLAGE | 3-9773-1998-OPER | 65000 E HWY 26 | WELCHES | OR |
| | 97068 | ASTRO #301 | 3-7531-1998-OPER | 22250 WILLAMETTE DR | WEST LINN | OR |
| | 97068 | BP - STEIN OIL CO | 3-8565-1998-OPER | 1590 WILLAMETTE FALLS DR | WEST LINN | OR |
| | 97068 | BP OIL SITE #11005 | 3-695-1998-OPER | 22805 WILLAMETTE | WEST LINN | OR |
| | 97068 | OREGON GOLF COURSE | 3-10916-1998-OPER | 27222 SW PETE'S MT RD | WEST LINN | OR |
| | 97068 | TEXACO STATION | 3-1321-1998-OPER | 22355 WILLAMETTE DR | WEST LINN | OR |
| | 97068 | US ARMY CORPS OF ENGINEERS | 3-9844-1998-OPER | WILLAMETTE FALLS LOCKS | WEST LINN | OR |
| | 97068 | WILLAMETTE CHEVRON | 3-11526-1998-OPER | 2115 8TH COURT | WEST LINN | OR |
| | 97070 | DAMMASCH STATE HOSPITAL | 3-7078-1998-OPER | 28801 SW 110TH AVE | WILSONVILLE | OR |
| | 97070 | INTERSTATE DISTRIBUTOR CO | 3-7506-1998-OPER | 10110 SW RIDDER RD | WILSONVILLE | OR |
| | 97070 | PENSKE TRUCK LEASING CO LP | 3-3017-1998-OPER | 28800 SW BOBERG RD | WILSONVILLE | OR |
| | 97070 | TOSCO 4580 | 3-1001-1998-OPER | 30085 SW PARKWAY | WILSONVILLE | OR |
| | 97070 | WILSONVILLE CARD LOCK | 3-2591-1998-OPER | 30100 SW PARKWAY | WILSONVILLE | OR |
| | 97070 | WILSONVILLE CHEVRON | 3-11600-1998-OPER | 9815 SW WILSONVILLE ROAD | WILSONVILLE | OR |
| | 97070 | WILSONVILLE PACIFIC PRIDE | 3-11863-1998-OPER | 28855 SW BOONES FERRY ROAD | WILSONVILLE | OR |
| | 97222 | STEIN UNOCAL | 3-1090-1998-OPER | 3046 HARRISON ST | MILWAUKIE | OR |
| | 97236 | ARCO SS #4477 | 3-3985-1998-OPER | 16141 SE DIVISION ST | PORTLAND | OR |
| | 97236 | BP OIL SITE #11030 | 3-714-1998-OPER | 14440 SE DIVISION | PORTLAND | OR |
| | 97236 | FOSTER ROAD CHEVRON | 3-2481-1998-OPER | 12220 SE FOSTER RD | PORTLAND | OR |
| | 97236 | JACK ENGLE TIRE CENTER INC | 3-3206-1998-OPER | 17650 SE DIVISION | PORTLAND | OR |
| | 97236 | LEATHERS OIL CO #36 | 3-4260-1998-OPER | 16331 SE POWELL | PORTLAND | OR |
| | 97236 | SPACE AGE FUEL | 3-8379-1998-OPER | 5840 SE 17TH | PORTLAND | OR |
| | 97266 | ARCO AM/PM #5874 | 3-6122-1998-OPER | 9220 SE HOLGATE | PORTLAND | OR |
| | 97266 | ASTRO #217 | 3-6275-1998-OPER | 11214 SE DIVISION | PORTLAND | OR |
| | 97266 | BENSON SHELL | 3-9887-1998-OPER | 9694 SE 82ND AVE | PORTLAND | OR |
| | 97266 | BLUE FLAME/OK OIL COMPANY | 3-11868-1998-OPER | 11125 S.E. FOSTER ROAD | PORTLAND | OR |
| | 97266 | CHEVRON USA INC - 93760 | 3-1159-1998-OPER | 9150 SE DIVISION | PORTLAND | OR |
| | 97266 | ESTBY, DWIGHT | 3-3903-1998-OPER | 9808 SE DIVISION | PORTLAND | OR |
| | 97266 | FOSTER CHEVRON | 3-1919-1998-OPER | 9138 SE FOSTER AVE | PORTLAND | OR |
| | 97266 | JACKPOT FOOD MART | 3-10161-1998-OPER | 10580 SE 82ND | PORTLAND | OR |
| | 97266 | LEATHERS OIL CO | 3-4287-1998-OPER | 11421 SE POWELL | PORTLAND | OR |
| | 97266 | OIL CITY | 3-6556-1998-OPER | 4860 SE 82ND | PORTLAND | OR |
| | 97266 | ROYAL TOUCH CAR WASH & GAS | 3-9351-1998-OPER | 5020 SE 82ND | PORTLAND | OR |
| | 97266 | SPACE AGE FUEL INC | 3-649-1998-OPER | 8410 SE FOSTER RD | PORTLAND | OR |
| | 97266 | TEXACO REFINING & MARKETING INC | 3-9855-1998-OPER | 5524 SE 82ND & FOSTER | PORTLAND | OR |
| | 97266 | TEXACO STATION | 3-831-1998-OPER | 12155 SE FOSTER RD | PORTLAND | OR |
| | 97266 | TEXACO STATION | 3-1333-1998-OPER | 9218 SE DIVISION | PORTLAND | OR |
| | 97266 | TEXACO STATION | 3-4877-1998-OPER | 9215 SE POWELL | PORTLAND | OR |

(registered_facilities.sql)

OREGON DEQ UNDERGROUND STORAGE TANKS
FACILITIES WHICH HAVE RECEIVED REGISTRATION CERTIFICATE
For : ENTIRE STATE ORDERED BY COUNTY, ZIP, NAME

| COUNTY | ZIP | NAME | CERTIFICATE # | LOCATION | CITY | ST | |
|-----------|---------|--|--|---------------------------|-------------------------|------------|----|
| CLACKAMAS | 97266 | TEXACO STATION | 3-5882-1998-OPER | 10725 SE 82ND | PORTLAND | OR | |
| | 97266 | TOSCO 5449 | 3-1063-1998-OPER | 5322 SE 82ND | PORTLAND | OR | |
| | 97266 | TRI-MET POWELL | 3-7911-1998-OPER | 9800 SE POWELL BLVD | PORTLAND | OR | |
| | 97266 | WILLAMETTE NATIONAL CEMETERY | 3-5157-1998-OPER | 11800 MT SCOTT BLVD | PORTLAND | OR | |
| | 97267 | CHEVRON USA INC #200703 | 3-10332-1998-OPER | 10950 SE OAK ST | MILWAUKIE | OR | |
| | 97267 | CHEVRON USA INC - 94637 | 3-1107-1998-OPER | 15710 SE MCLOUGHLIN BLVD | MILWAUKIE | OR | |
| | 97267 | HANNA C-3 | 3-9347-1998-OPER | 14373 SE MCLOUGHLIN BLVD | MILWAUKIE | OR | |
| | 97267 | OAKGROVE CHEVRON | 3-7976-1998-OPER | 13939 MCLOUGHLIN BLVD | MILWAUKIE | OR | |
| | 97267 | OLSON BROTHERS TEXACO | 3-4375-1998-OPER | 14115 MCLOUGHLIN BLVD | MILWAUKIE | OR | |
| | | | GTE - STAFFORD CENTRAL OFFICE (5510-B1A) | 3-5696-1998-OPER | 22555 SW STAFFORD RD | STAFFORD | OR |
| | CLATSOP | 97103 | 469 ONE STOP | 4-1270-1998-OPER | 469 W MARINE DR | ASTORIA | OR |
| | | 97103 | ASTORIA - CARDLOCK | 4-1157-1998-OPER | 620 ALTERNATE HWY 101 | ASTORIA | OR |
| | | 97103 | ASTORIA CITY SHOPS | 4-5935-1998-OPER | 550 30TH ST | CLATSOP | OR |
| 97103 | | ASTORIA SHELL | 4-11730-1998-OPER | 2264 MARINE DRIVE | ASTORIA | OR | |
| 97103 | | ASTORIA SMALL STOP | 4-5176-1998-OPER | 180 MARINE DR | ASTORIA | OR | |
| 97103 | | CARMICHAEL OIL | 4-7094-1998-OPER | 6TH & MARINE DR | ASTORIA | OR | |
| 97103 | | CARMICHAEL OIL | 4-11273-1998-OPER | HWY 30 & ABBOTT COUNTY RD | KNAPPA | OR | |
| 97103 | | COAST GUARD EXCHANGE | 4-11411-1998-OPER | 1240 W MARINE DR | ASTORIA | OR | |
| 97103 | | KNAPPA - KEYLOCK | 4-1160-1998-OPER | RT 6 | KNAPPA | OR | |
| 97103 | | KNAPPA MARKET | 4-7487-1998-OPER | RT 6 BOX 272 | ASTORIA | OR | |
| 97103 | | MINI MART FOODSTORES | 4-9708-1998-OPER | 95 W MARINE DR | ASTORIA | OR | |
| 97103 | | OLNEY GENERAL STORE | 4-4096-1998-OPER | RT 1 BOX 813 | ASTORIA | OR | |
| 97103 | | PORTWAY TEXACO | 4-6312-1998-OPER | 452 W MARINE DR | ASTORIA | OR | |
| 97103 | | TIDE POINT | 4-10233-1998-OPER | 1820 SE FRONT | ASTORIA | OR | |
| 97103 | | TUBBY'S | 4-3744-1998-OPER | RT 2 BOX 610 | SVENSEN | OR | |
| 97103 | | WILD WILLIE'S ASTORIA CARWASH | 4-7684-1998-OPER | 75 W MARINE DR | ASTORIA | OR | |
| 97110 | | CANNON BEACH RFPD | 4-11638-1998-OPER | 188 SUNSET | CANNON BEACH | OR | |
| 97110 | | CANNON BEACH, CITY OF | 4-4109-1998-OPER | 299 E 2ND | CANNON BEACH | OR | |
| 97110 | | GARY'S CANNON BEACH SERVICE CENTER INC | 4-319-1998-OPER | 280 N HEMLOCK | CANNON BEACH | OR | |
| 97110 | | RV RESORT AT CANNON BEACH | 4-10038-1998-OPER | 345 ELK CREEK RD | CANNON BEACH | OR | |
| 97121 | | HENDRIKSEN DOCKS INC | 4-625-1998-OPER | HAMMOND BOAT BASIN | HAMMOND | OR | |
| 97138 | | CHEVRON U.S.A., INC. - 95545 | 4-1013-1998-OPER | 1215 S HOLLADAY DR | SEASIDE | OR | |
| 97138 | | KEEN'S KWIK MART | 4-6572-1998-OPER | 1575 S HOLLADAY | SEASIDE | OR | |
| 97138 | | MORGAN MART, INC. (ELDERBERRY SHELL) | 4-7630-1998-OPER | ELSIE RT BOX 645 | SEASIDE | OR | |
| 97138 | | SEASIDE ARCO | 4-1162-1998-OPER | 231 S HOLLADAY | SEASIDE | OR | |
| 97146 | | CLATSOP OPERATIONS CENTER | 4-8593-1998-OPER | 2340 SE DOLPHIN | WARRENTON | OR | |
| 97146 | | HARTLEY, W C | 4-9881-1998-OPER | 120 SE HARBOR DR | WARRENTON | OR | |
| 97146 | | WARRENTON MINI MART TEXACO | 4-7102-1998-OPER | 30 SE HARBOR | WARRENTON | OR | |
| COLUMBIA | | 97016 | CLATSKANIE CHEVRON | 5-2925-1998-OPER | 25 W COLUMBIA RIVER HWY | CLATSKANIE | OR |
| | | 97016 | CLATSKANIE MINI MART | 5-2832-1998-OPER | 260 COLUMBIA RIVER HWY | CLATSKANIE | OR |
| | | 97016 | EVENSON LOGGING CO. | 5-5339-1998-OPER | 87 5TH ST | CLATSKANIE | OR |
| | | 97016 | WESTMART FOODSTORE | 5-6536-1998-OPER | COLUMBIA RIVER HWY 30W | WESTPORT | OR |
| | | 97016 | WILCOX & FLEGEL-CARDLOCK | 5-5892-1998-OPER | HWY 30 & SWEDE TOWN RD | CLATSKANIE | OR |

(registered_facilities.sql)

OREGON DEQ UNDERGROUND STORAGE TANKS
FACILITIES WHICH HAVE RECEIVED REGISTRATION CERTIFICATE
For : ENTIRE STATE ORDERED BY COUNTY, ZIP, NAME

| COUNTY | ZIP | NAME | CERTIFICATE # | LOCATION | CITY | ST | |
|----------|----------------------------------|---|--|---------------------------------------|-------------------------|--------|----|
| COLUMBIA | 97048 | COOPER OIL | 5-6109-1998-OPER | 75719 ROCK CREST ST | RAINIER | OR | |
| | 97048 | RAINIER SHELL | 5-1503-1998-OPER | 207 'B' W | RAINIER | OR | |
| | 97051 | BILL'S KWIK MART | 5-6195-1998-OPER | 373 S COLUMBIA HWY | ST HELENS | OR | |
| | 97051 | BP MOBILE ONE STOP | 5-7577-1998-OPER | 745 S HWY 30 | ST HELENS | OR | |
| | 97051 | ST HELENS CHEVRON | 5-1355-1998-OPER | 115 N HWY 30 | ST HELENS | OR | |
| | 97051 | USWEST - ST HELENS C O - 010389 | 5-6207-1998-OPER | 197 S 14TH | ST HELENS | OR | |
| | 97056 | JACKPOT FOOD MART | 5-8612-1998-OPER | 51833 COLUMBIA RIVER HWY | SCAPPOOSE | OR | |
| | 97056 | LARRY'S SHELL | 5-3772-1998-OPER | 52413 S COLUMBIA RIVER HWY PO BOX 396 | SCAPPOOSE | OR | |
| | 97056 | LEATHERS OIL CO | 5-4245-1998-OPER | 50654 COLUMBIA RIVER HWY | SCAPPOOSE | OR | |
| | 97056 | ROADRUNNER GAS & GROCERY COMPANY | 5-9092-1998-OPER | 52023 COLUMBIA RIVER HWY | SCAPPOOSE | OR | |
| | 97056 | SCAPPOOSE # 14 | 5-11661-1998-OPER | 33558 HAVLIK DRIVE | SCAPPOOSE | OR | |
| | 97064 | BRIDGE STREET MINI MART | 5-5648-1998-OPER | 490 BRIDGE ST | VERNONIA | OR | |
| | 97064 | RILEY'S UNION | 5-6006-1998-OPER | 791 BRIDGE | VERNONIA | OR | |
| | COOS | 97411 | GODDARD ENERGY CO. | 6-1045-1998-OPER | 2ND & ELMIRA PO BOX 247 | BANDON | OR |
| | | 97411 | GTE - BANDON CENTRAL OFFICE (6010-B01) | 6-5718-1998-OPER | 7TH & OREGON | BANDON | OR |
| 97411 | | MOORE MILL & LUMBER CO. | 6-2917-1998-OPER | 2ND ST & ELMIRA | BANDON | OR | |
| 97411 | | RON'S OIL #1 | 6-2055-1998-OPER | 101S | BANDON | OR | |
| 97411 | | TRUAX CORPORATION, #95 | 6-6931-1998-OPER | 785 HWY 101 | BANDON | OR | |
| 97420 | | ASTRO #228 | 6-6222-1998-OPER | 997 NEWMARK | COOS BAY | OR | |
| 97420 | | BASSETT-HYLAND ENERGY CO | 6-5154-1998-OPER | 1059 EVANS BLVD | COOS BAY | OR | |
| 97420 | | BASSETT-HYLAND ENERGY CO - CARD SITE #1 | 6-1719-1998-OPER | 425 LOCKHART | COOS BAY | OR | |
| 97420 | | BI-MOR STATIONS #10 | 6-3603-1998-OPER | 392 S 4TH | COOS BAY | OR | |
| 97420 | | COOS BAY SERVICE CENTER | 6-9413-1998-OPER | 135 LOCKHART | COOS BAY | OR | |
| 97420 | | COOS BAY TEXACO | 6-8045-1998-OPER | 1064 EVANS BLVD | COOS BAY | OR | |
| 97420 | | DAVEY JONES LOCKER | 6-9324-1998-OPER | 5092 BOAT BASIN DR | CHARLESTON | OR | |
| 97420 | | DAVIS OIL INC CARDLOCK | 6-10858-1998-OPER | 1655 S 101 HWY | COOS BAY | OR | |
| 97420 | | ENGLEWOOD MARKET INC | 6-5986-1998-OPER | 1434 SW BLVD | COOS BAY | OR | |
| 97420 | | FLETCHERS MARINE FUEL & SUPPLY | 6-2180-1998-OPER | 7761 ALASKA PACKERS RD | COOS BAY | OR | |
| 97420 | | GTE - COOS BAY GARAGE (6210-B1A) | 6-5743-1998-OPER | 276 LACLAIR | COOS BAY | OR | |
| 97420 | | GTE - EMPIRE CENTRAL OFFICE (6540-B02) | 6-5750-1998-OPER | 520 NOBLE | COOS BAY | OR | |
| 97420 | | KNUTSON TOWBOAT CO INC | 6-4778-1998-OPER | 400 N FRONT | COOS BAY | OR | |
| 97420 | | MAYPER INC | 6-11807-1998-OPER | 600 N BAYSHORE DROVE | COOS BAY | OR | |
| 97420 | | N BROADWAY EXXON | 6-7176-1998-OPER | 525 N BROADWAY | COOS BAY | OR | |
| 97420 | | OCEAN BLVD TEXACO | 6-1232-1998-OPER | 1670 OCEAN BLVD | COOS BAY | OR | |
| 97420 | | RON'S OIL #4 | 6-10502-1998-OPER | 962 S 1ST ST | COOS BAY | OR | |
| 97420 | | TRANSPORTATION BUILDING | 6-5501-1998-OPER | 190 WALL ST | COOS BAY | OR | |
| 97423 | | BASSETT-HYLAND ENERGY CO | 6-9313-1998-OPER | 340 W MAIN | COQUILLE | OR | |
| 97423 | | COOS COUNTY HWY DEPT | 6-8637-1998-OPER | 1281 W CENTRAL | COQUILLE | OR | |
| 97423 | | RON'S OIL #3 | 6-4009-1998-OPER | 325 N ADAMS ST | COQUILLE | OR | |
| 97423 | | TRUAX CORPORATION #98 | 6-6943-1998-OPER | 496 CENTRAL | COQUILLE | OR | |
| 97449 | | T'REE ACRES | 6-9835-1998-OPER | 10960 HWY 101 | LAKESIDE | OR | |
| 97458 | DORA STORE | 6-5242-1998-OPER | COOS BAY WAGON RD HC 86 BOX 120 | MYRTLE POINT | OR | | |
| 97458 | HODGE DISTRIBUTOR INC - KINCHLOE | 6-620-1998-OPER | 1893 ROSEBURG RD | MYRTLE POINT | OR | | |
| 97458 | RON'S OIL #5 | 6-4005-1998-OPER | 734 SPRUCE ST | MYRTLE POINT | OR | | |

OREGON DEQ UNDERGROUND STORAGE TANKS
FACILITIES WHICH HAVE RECEIVED REGISTRATION CERTIFICATE
For : ENTIRE STATE ORDERED BY COUNTY, ZIP, NAME

| COUNTY | ZIP | NAME | CERTIFICATE # | LOCATION | CITY | ST | |
|-----------|----------------|---|----------------------------|--------------------------------|-----------------------------|--------------|----|
| COOS | 97458 | SCHOOL DISTRICT #41 - BUS SHOP | 6-9128-1998-OPER | 1725 ROSEBURG RD | MYRTLE POINT | OR | |
| | 97459 | ASTRO #212 | 6-6256-1998-OPER | 1180 N VIRGINIA | NORTH BEND | OR | |
| | 97459 | DAVIS OIL INC | 6-11470-1998-OPER | 612 CALIFORNIA ST. | NORTH BEND | OR | |
| | 97459 | NORTH BEND MUNICIPAL AIRPORT | 6-5235-1998-OPER | 1515 N SHERIDAN | NORTH BEND | OR | |
| | 97459 | RON'S OIL #2 | 6-4011-1998-OPER | 3550 TREMONT ST | NORTH BEND | OR | |
| | 97459 | SHERMAN AVENUE TEXACO | 6-7566-1998-OPER | 1700 SHERMAN | NORTH BEND | OR | |
| | 97459 | TRUAX CORPORATION #96 | 6-6935-1998-OPER | 1780 N SHERMAN ST | NORTH BEND | OR | |
| | 97459 | VILLAGE ARCO | 6-5540-1998-OPER | 1805 VIRGINIA | NORTH BEND | OR | |
| | 97459 | VILLAGE TEXACO | 6-1449-1998-OPER | 1300 VIRGINIA AVE | NORTH BEND | OR | |
| | 97466 | POWERS RANGER STATION | 6-2791-1998-OPER | COUNTY RD 219 | POWERS | OR | |
| | CROOK | 97753 | POWELL BUTTE COUNTRY STORE | 7-4401-1998-OPER | 13673 SW HWY 126 | POWELL BUTTE | OR |
| | | 97754 | ART'S PLACE | 7-9221-1998-OPER | 14749 S JUNIPER CANYON ROAD | PRINEVILLE | OR |
| | | 97754 | CARSON OIL | 7-10480-1998-OPER | 400208 LAMONTA RD | PRINEVILLE | OR |
| 97754 | | CITY OF PRINEVILLE/PRINEVILLE AIRPORT | 7-228-1998-OPER | PRINEVILLE AIRPORT | PRINEVILLE | OR | |
| 97754 | | KAA CARD LOCK | 7-292-1998-OPER | HARWOOD & LAMONTA RD | PRINEVILLE | OR | |
| 97754 | | KEYLOCK | 7-80-1998-OPER | LOWER CROOKED RIVER RD | PRINEVILLE | OR | |
| 97754 | | LEATHERS OIL CO | 7-4288-1998-OPER | 801 W 3RD | PRINEVILLE | OR | |
| 97754 | | MAIN STATION | 7-11354-1998-OPER | 999 N MAIN ST | PRINEVILLE | OR | |
| 97754 | | PACIFIC PRIDE | 7-10665-1998-OPER | GARDNER RD | PRINEVILLE | OR | |
| 97754 | | PRINEVILLE CHEVRON | 7-8480-1998-OPER | 398 W 3RD ST | PRINEVILLE | OR | |
| 97754 | | THIRD STREET EXXON | 7-6800-1998-OPER | 550 W 3RD ST | PRINEVILLE | OR | |
| 97754 | | TRUAX CORPORATION #75 | 7-6999-1998-OPER | 612 N. MADRAS HWY | PRINEVILLE | OR | |
| 97754 | | USWEST - PRINEVILLE C O - 010234 | 7-6070-1998-OPER | 365 W 2ND ST | PRINEVILLE | OR | |
| CURRY | | 97406 | COUGAR LANE LODGE | 8-5869-1998-OPER | 04219 AGNESS RD | AGNESS | OR |
| | 97415 | ALLIANCE FAST MART | 8-641-1998-OPER | 500 CHETCO AVE | BROOKINGS | OR | |
| | 97415 | BI-MOR STATION #18 DBA HARBOR SHELL | 8-3591-1998-OPER | 16021 HWY 101 | HARBOR | OR | |
| | 97415 | COLVIN OIL CO - NORTH GATE | 8-6724-1998-OPER | 1023 CHETCO AVE | BROOKINGS | OR | |
| | 97415 | D & H CHEVRON | 8-6965-1998-OPER | 548 CHETCO AVE | BROOKINGS | OR | |
| | 97415 | GTE - PALMER BUTTE MW REMOTE(6610-B01) | 8-5756-1998-OPER | LAT 42-07-36 LON 124-13-34/5.8 | BROOKINGS | OR | |
| | 97415 | RON'S OIL #17 | 8-11546-1998-OPER | 401 CHETCO AVENUE | BROOKINGS | OR | |
| | 97415 | SEWER PUMP STATIONS HARRIS BEACH DAWSON | 8-10970-1998-OPER | 898 ELK DR | BROOKINGS | OR | |
| | 97415 | TIDEWATER CONTRACTORS, INC. | 8-8972-1998-OPER | 16156 HWY 101S | BROOKINGS | OR | |
| | 97415 | WASTEWATER TREATMENT PLANT | 8-2722-1998-OPER | 901 WHARF ST | BROOKINGS | OR | |
| | 97444 | D & J TEXACO MINI MART | 8-1034-1998-OPER | 435 S ELLENBURG | GOLD BEACH | OR | |
| | 97444 | PISTOL RIVER STORE | 8-7960-1998-OPER | 24670 PISTOL RIVER LOOP | PISTOL RIVER | OR | |
| | 97444 | ROGUE MAIL BOAT SERVICE, INC. | 8-8967-1998-OPER | 94294 ROGUE RIVER RD | GOLD BEACH | OR | |
| | 97444 | RON'S OIL #8 | 8-4013-1998-OPER | 505 S ELLENSBURG | GOLD BEACH | OR | |
| | 97450 | VANWORMER SERVICE - UNOCAL 76 | 8-8889-1998-OPER | 94244 KERBER ST | LANGLOIS | OR | |
| | 97465 | HODGE DISTRIBUTOR INC | 8-11862-1998-OPER | 1360 IDAHO STREET | PORT ORFORD | OR | |
| | 97465 | HODGE DISTRIBUTOR, INC | 8-905-1998-OPER | 1556 N. OREGON STREET | PORT ORFORD | OR | |
| 97465 | PORT ORFORD BP | 8-6718-1998-OPER | 1137 OREGON ST | PORT ORFORD | OR | | |
| DESCHUTES | 97701 | 3RD & REVERE TEXACO #78 | 9-4860-1998-OPER | 1745 NE 3RD | BEND | OR | |

(registered_facilities.sql)

OREGON DEQ UNDERGROUND STORAGE TANKS
 FACILITIES WHICH HAVE RECIEVED REGISTRATION CERTIFICATE
 For : ENTIRE STATE ORDERED BY COUNTY, ZIP, NAME

| COUNTY | ZIP | NAME | CERTIFICATE # | LOCATION | CITY | ST |
|-----------|-------|---|-------------------|------------------------------------|----------|----|
| DESCHUTES | 97701 | ARCO #6321 | 9-197-1998-OPER | 304 NE GREENWOOD | BEND | OR |
| | 97701 | BEND CAMPGROUND | 9-1715-1998-OPER | 63615 HWY 97 | BEND | OR |
| | 97701 | BEND METRO PARK & RECREATIONAL DIST. | 9-6956-1998-OPER | 1675 SW SIMPSON | BEND | OR |
| | 97701 | BEND PINE NURSERY | 9-1913-1998-OPER | 63095 DESCHUTES MARKET RD | BEND | OR |
| | 97701 | BEND, CITY OF - PUBLIC WORKS COMPLEX | 9-9007-1998-OPER | 1375 NE FORBES RD | BEND | OR |
| | 97701 | CARSON BEND CHEVRON #98086 | 9-1026-1998-OPER | 1315 E 3RD | BEND | OR |
| | 97701 | COLLEGE WAY CHEVRON | 9-11780-1998-OPER | 1400 COLLEGE WAY NW | BEND | OR |
| | 97701 | ELK LAKE RESORT | 9-180-1998-OPER | 6000 CASCADES LAKES HWY | BEND | OR |
| | 97701 | JACKPOT FOOD MART | 9-9317-1998-OPER | 3405 N HWY 97 | BEND | OR |
| | 97701 | KWIK-WAY MARKET INC | 9-11392-1998-OPER | 690 NE BUTLER MKT ROAD | BEND | OR |
| | 97701 | OIL PRODUCTS INC. | 9-10845-1998-OPER | 2409 BUTLER MARKET RD | BEND | OR |
| | 97701 | PAULINA LAKE G.S., DESCHUTES NF | 9-11860-1998-OPER | 1230 NE 3RD | BEND | OR |
| | 97701 | PILOT BUTTE EXXON | 9-196-1998-OPER | 764 NE GREENWOOD | BEND | OR |
| | 97701 | RADIO TOWER | 9-11085-1998-OPER | JACKPINE RIDGE - TUMALO FALLS AREA | BEND | OR |
| | 97701 | RED CARPET CAR WASH | 9-642-1998-OPER | 1144 NE 3RD | BEND | OR |
| | 97701 | RON'S OIL #10 | 9-10503-1998-OPER | 62980 HWY 97 | BEND | OR |
| | 97701 | SOUTH STAR OIL CO | 9-11643-1998-OPER | 575 NE BELLEVUE | BEND | OR |
| | 97701 | SPACE AGE FUEL | 9-11818-1998-OPER | 20635 GRANDVIEW DRIVE | BEND | OR |
| | 97701 | ST CHARLES MEDICAL CENTER | 9-402-1998-OPER | 2500 NE NEFF RD | BEND | OR |
| | 97701 | STOP AND GO MINI-MART | 9-10773-1998-OPER | 2699 NE HWY 20 | BEND | OR |
| | 97701 | TOSCO 4327 | 9-3553-1998-OPER | 63076 N HWY 97 | BEND | OR |
| | 97701 | TRUAX CORPORATION #84 | 9-7030-1998-OPER | 3198 NE HWY 97 | BEND | OR |
| | 97701 | TRUAX CORPORATION #86 | 9-6908-1998-OPER | 304 NE 3RD ST | BEND | OR |
| | 97701 | TRUAX CORPORATION #87 | 9-6911-1998-OPER | 1220 SE HWY 97 | BEND | OR |
| | 97701 | USWEST - BEND C O - 010036 | 9-5893-1998-OPER | 100 KEARNEY ST | BEND | OR |
| | 97701 | WEST SIDE BP & CAR WASH | 9-5660-1998-OPER | 718 NW COLUMBIA | BEND | OR |
| | 97701 | WESTSIDE EXXON | 9-8199-1998-OPER | 981 GALVESTON ST | BEND | OR |
| | 97702 | ARCO AM/PM #6311 | 9-11722-1998-OPER | 61122 SOUTH HWY 97 | BEND | OR |
| | 97702 | BEND CHEVRON #80 | 9-6126-1998-OPER | 61160 HWY 97 | BEND | OR |
| | 97702 | DESCHUTES COUNTRY STORE INC | 9-3637-1998-OPER | 19745 BAKER RD | BEND | OR |
| | 97702 | DESCHUTES COUNTY - PUBLIC WORKS | 9-4959-1998-OPER | 61150 SE 27TH ST | BEND | OR |
| | 97702 | EXPRESSWAY STORE INC | 9-9785-1998-OPER | 1450 SE REED MARKET RD | BEND | OR |
| | 97702 | JAKE'S TRUCK STOP | 9-1705-1998-OPER | 61260 S HWY 97 | BEND | OR |
| | 97702 | PARKWAY DELI-MART | 9-10666-1998-OPER | 1095 SE DIVISION | BEND | OR |
| | 97702 | RED CARPET CAR WASH | 9-8861-1998-OPER | 235 SE 3RD | BEND | OR |
| | 97702 | RIPP, WELLS & WELLS COMMERCIAL CARDLOCK | 9-8874-1998-OPER | 1100 SE DIVISION | BEND | OR |
| | 97702 | SPEEDE MART | 9-9008-1998-OPER | 61396 S HWY 97 | BEND | OR |
| | 97702 | USDA - FORT ROCK DISTRICT - CHINA HAT | 9-1859-1998-OPER | SEC 22 T.22S R.14E W M | BEND | OR |
| | 97702 | USDA - SUPERVISORY OFFICE COMPOUND | 9-1857-1998-OPER | 75 SE SCOTT | BEND | OR |
| | 97702 | WESTSIDE TEXACO & FOOD MART CC #81 | 9-4859-1998-OPER | 912 NW NEWPORT | BEND | OR |
| | 97707 | CROSSROAD STATION | 9-11667-1998-OPER | 56896 VENTURE LANE | SUNRIVER | OR |
| | 97707 | SUNRIVER MARKETPLACE | 9-8726-1998-OPER | 18160 COTTONWOOD RD | SUNRIVER | OR |
| | 97707 | USDA BEND DIST., SNOW CREEK | 9-1853-1998-OPER | SNOW CREEK - SEC 10 T.20S R.8E W M | SUNRIVER | OR |
| | 97739 | AMERICAN PACIFIC PETROLEUM | 9-10771-1998-OPER | 105 N 4TH ST | MADRAS | OR |
| | 97739 | JACKSON, PAUL E | 9-630-1998-OPER | 15746 BURGESS RD | LA PINE | OR |

OREGON DEQ UNDERGROUND STORAGE TANKS
FACILITIES WHICH HAVE RECEIVED REGISTRATION CERTIFICATE
For : ENTIRE STATE ORDERED BY COUNTY, ZIP, NAME

| COUNTY | ZIP | NAME | CERTIFICATE # | LOCATION | CITY | ST |
|-----------|-------|---------------------------------------|-------------------|----------------------------------|--------------|----|
| DESCHUTES | 97739 | LA PINE GAS FOR LESS | 9-7134-1998-OPER | 51365 HWY 97 | LA PINE | OR |
| | 97739 | LA PINE TEXACO INC | 9-4852-1998-OPER | 51453 S HWY 97 | LA PINE | OR |
| | 97739 | LAPINE BP SERVICE STATION | 9-11875-1998-OPER | 51511 HWY 97 | LAPINE | OR |
| | 97739 | LAPINE CHEVRON | 9-11808-1998-OPER | 51590 HWY 97 | LAPINE | OR |
| | 97739 | LAPINE MINI MART INC | 9-9746-1998-OPER | 52530 HWY 97 | LA PINE | OR |
| | 97739 | USDA-FORT ROCK DISTRICT, PAULINA | 9-1855-1998-OPER | SEC 35 T21S R12E W M | LA PINE | OR |
| | 97756 | CARSON OIL CO | 9-8910-1998-OPER | 244 E ANTLER BLVD | REDMOND | OR |
| | 97756 | CENTAL OREGON DISTRICT HOSPITAL | 9-11820-1998-OPER | 1253 N CANAL BLVD | REDMOND | OR |
| | 97756 | FIFTH STREET TESORO | 9-6810-1998-OPER | 612 S 5TH ST | REDMOND | OR |
| | 97756 | FUEL STOP | 9-9022-1998-OPER | 2057 S HWY 97 | REDMOND | OR |
| | 97756 | PIONEER ENERGY CO - CHEVRON | 9-11473-1998-OPER | 2005 S HWY 97 | REDMOND | OR |
| | 97756 | PIONEER PUP | 9-8891-1998-OPER | 2310 NE HWY 97 | REDMOND | OR |
| | 97756 | PIONEER SHELL | 9-2467-1998-OPER | 516 SW 5TH | REDMOND | OR |
| | 97756 | REDMOND CORNER STORE CC#83 | 9-4850-1998-OPER | 712 S 5TH | REDMOND | OR |
| | 97756 | REDMOND QUICKSTOP | 9-10438-1998-OPER | 1846 S HWY 97 | REDMOND | OR |
| | 97756 | RON'S OIL #11 | 9-10852-1998-OPER | 2337 HWY 97 | REDMOND | OR |
| | 97756 | SIXTH STREET TESORO | 9-6814-1998-OPER | 109 S 6TH ST | REDMOND | OR |
| | 97756 | TEXACO FOOD MART | 9-4849-1998-OPER | 539 N 6TH | REDMOND | OR |
| | 97756 | TOWNE PUMP #82 | 9-5135-1998-OPER | 826 N. 5TH STREET | REDMOND | OR |
| | 97756 | US WEST REDMOND (010A03) | 9-11787-1998-OPER | 313 SW 6TH STREET | REDMOND | OR |
| | 97756 | USWEST | 9-5815-1998-OPER | 540 SE SISTERS AVE | REDMOND | OR |
| | 97759 | SISTER'S PUMPHOUSE AND COUNTRY STORE | 9-11528-1998-OPER | 430 E CASCADE | SISTERS | OR |
| | 97759 | SISTERS CHEVRON | 9-1059-1998-OPER | 462 CASCADE | SISTERS | OR |
| | 97759 | SISTERS OIL CO | 9-808-1998-OPER | FIR & CASCADE ST | SISTERS | OR |
| | 97759 | SPACE AGE FUEL, INC. | 9-5332-1998-OPER | 530 CASCADE | SISTERS | OR |
| | 97759 | USWEST COMMUNICATIONS | 9-5807-1998-OPER | 305 E HOOD | SISTERS | OR |
| | 97760 | TERREBONNE MARKET, INC. | 9-1239-1998-OPER | 8150 HWY 97N | TERREBONNE | OR |
| DOUGLAS | 97417 | CANYON TEXACO | 10-1051-1998-OPER | 203 SW 4TH | CANYONVILLE | OR |
| | 97417 | CANYONVILLE BP | 10-3467-1998-OPER | 211 W 5TH | CANYONVILLE | OR |
| | 97417 | FAT HARVEY'S | 10-3869-1998-OPER | 130 CREEKSIDE DRIVE | CANYONVILLE | OR |
| | 97417 | HUFFMAN & WRIGHT LOGGING CO | 10-6871-1998-OPER | MOTT ST PO BOX 910 | CANYONVILLE | OR |
| | 97417 | PENNY PINCHER GASOLINE #2 | 10-686-1998-OPER | 358 N MAIN | CANYONVILLE | OR |
| | 97432 | JITNEY SHOP | 10-4371-1998-OPER | OLD HWY 99S | DILLARD | OR |
| | 97432 | SAWMILL #1 OLD OFFICE | 10-4387-1998-OPER | OLD HWY 99S | DILLARD | OR |
| | 97435 | DOUGLAS COUNTY SHOP - DRAIN #5 | 10-6704-1998-OPER | DIVISION ST PO BOX 326 | DRAIN | OR |
| | 97436 | COWBOY AUTO SERVICE | 10-9360-1998-OPER | 1494 HWY 38 | ELKTON | OR |
| | 97442 | A & M TRANSPORT INC | 10-1398-1998-OPER | 6525 AZALEA-GLEN RD | GLENDALE | OR |
| | 97443 | GLIDE AUTO SERVICE BP - C SQUIRES DBA | 10-661-1998-OPER | 20244 N UMPQUA HWY | GLIDE | OR |
| | 97443 | GLIDE STORE | 10-9123-1998-OPER | 117 BROWN ST | GLIDE | OR |
| | 97447 | DIAMOND LAKE RANGER DISTRICT | 10-3260-1998-OPER | 2020 TOKETEE RANGER STATION ROAD | IDLEYLD | OR |
| | 97447 | IDLEYLD TRADING POST | 10-1234-1998-OPER | 23873 N UMPQUA HWY | IDLEYLD PARK | OR |
| | 97447 | LEMOLO LAKE RESORT INC | 10-293-1998-OPER | 2610 BIRDS POINT ROAD | IDLEYLD PARK | OR |
| | 97447 | TOLETEE HYDRO PLANT | 10-9875-1998-OPER | HC-60 BOX 76 TOKETEE | IDLEYLD PARK | OR |
| | 97457 | BI MOR STATIONS #15 | 10-3578-1998-OPER | 1123 NW PACIFIC HWY | MYRTLE CREEK | OR |

OREGON DEQ UNDERGROUND STORAGE TANKS
FACILITIES WHICH HAVE RECEIVED REGISTRATION CERTIFICATE
For : ENTIRE STATE ORDERED BY COUNTY, ZIP, NAME

| COUNTY | ZIP | NAME | CERTIFICATE # | LOCATION | CITY | ST |
|---------|-------|---------------------------------------|--------------------|--------------------------------|--------------|----|
| DOUGLAS | 97457 | DOUGLAS COUNTY SHOP - MYRTLE CREEK #1 | 10-6701-1998-OPER | 1200 NE PACIFIC HIGHWAY | MYRTLE CREEK | OR |
| | 97457 | FREEWAY CHEVRON | 10-284-1998-OPER | I5 EXIT 103 | MYRTLE CREEK | OR |
| | 97457 | MYRTLE CREEK CHEVRON | 10-6746-1998-OPER | 311 N MAIN | MYRTLE CREEK | OR |
| | 97457 | PENNY PINCHER #1 | 10-1452-1998-OPER | 548 S MAIN | MYRTLE CREEK | OR |
| | 97462 | NEWELL'S CHEVRON | 10-9361-1998-OPER | 614 JOHN LONG RD | OAKLAND | OR |
| | 97462 | RICE HILL CFN | 10-11350-1998-OPER | 720 JOHN LONG RD | OAKLAND | OR |
| | 97467 | 101 SERVICE | 10-2063-1998-OPER | 985 HIGHWAY AVE | REEDSPORT | OR |
| | 97467 | BASSETT-HYLAND ENERGY CO | 10-9415-1998-OPER | HWY 101 & 14TH ST | REEDSPORT | OR |
| | 97467 | MIGAS AUTOMOTIVE SERVICE | 10-9189-1998-OPER | 1199 HIGHWAY AVE | REEDSPORT | OR |
| | 97467 | PACIFIC PRIDE CARDLOCK - TYREE OIL | 10-10885-1998-OPER | 229 PORT DOCK RD | REEDSPORT | OR |
| | 97467 | REEDSPORT TEXACO | 10-8125-1998-OPER | 2118 HWY 101 | REEDSPORT | OR |
| | 97467 | RON'S OIL #6 | 10-8586-1998-OPER | 1070 HWY 101 | REEDSPORT | OR |
| | 97467 | S.T.R.R. LLC | 10-5679-1998-OPER | 1625 HWY 101 | REEDSPORT | OR |
| | 97467 | TRUAX CORPORATION #93 | 10-6983-1998-OPER | 1030 HWY 101 | REEDSPORT | OR |
| | 97469 | C & D LUMBER COMPANY | 10-9093-1998-OPER | 1182 PRUNNER RD | RIDDLE | OR |
| | 97469 | RIDDLE CHEVRON | 10-326-1998-OPER | 145 N 5TH AVE | RIDDLE | OR |
| | 97470 | ASTRO #223 | 10-6259-1998-OPER | 1320 N HARVARD | ROSEBURG | OR |
| | 97470 | BP SERVICE STATION | 10-3465-1998-OPER | 1847 DIAMOND LAKE BLVD | ROSEBURG | OR |
| | 97470 | COLVIN OIL CO - ROSEBURG #1 | 10-6589-1998-OPER | 346 GARDEN VALLEY RD | ROSEBURG | OR |
| | 97470 | COLVIN OIL CO - ROSEBURG #2 | 10-6628-1998-OPER | 368 GARDEN VALLEY RD | ROSEBURG | OR |
| | 97470 | D R JOHNSON LUMBER COMANPANY | 10-10759-1998-OPER | 2321 AVIATION DR | ROSEBURG | OR |
| | 97470 | DOUGLAS COUNTY FARMERS COOP | 10-1094-1998-OPER | 626 SE WASHINGTON | ROSEBURG | OR |
| | 97470 | DOUGLAS COUNTY FARMERS COOP | 10-11525-1998-OPER | 3171 NE STEPHEN STREET HWY 99E | ROSEBURG | OR |
| | 97470 | DOUGLAS COUNTY MAINTENANCE FACILITY | 10-11586-1998-OPER | HIGHWAY 99 N | ROSEBURG | OR |
| | 97470 | DOUGLAS COUNTY PUBLIC WORKS | 10-6708-1998-OPER | 2586 NE DIAMOND LAKE BLVD | ROSEBURG | OR |
| | 97470 | FAST STOP MARKET | 10-11717-1998-OPER | 2295 NE DIAMOND LAKE BLVD | ROSEBURG | OR |
| | 97470 | FAST STOP MARKET | 10-4440-1998-OPER | 4446 OLD HWY 99S | ROSEBURG | OR |
| | 97470 | FIREBALL GAS | 10-6533-1998-OPER | 345 W HARVARD | ROSEBURG | OR |
| | 97470 | GARDEN VALLEY CHEVRON | 10-1084-1998-OPER | 770 GARDEN VALLEY BLVD | ROSEBURG | OR |
| | 97470 | HARRINGTON PETROLEUM INC | 10-4422-1998-OPER | 1230 W HARVARD | ROSEBURG | OR |
| | 97470 | HARRINGTON PETROLEUM INC | 10-11845-1998-OPER | 144 M STREET | ROSEBURG | OR |
| | 97470 | HENDERSON BP | 10-5001-1998-OPER | 1468 SE STEPHENS | ROSEBURG | OR |
| | 97470 | JG'S TEXACO | 10-11796-1998-OPER | 2611 NW EDENBOWER BLVD | ROSEBURG | OR |
| | 97470 | KELLY'S KORNER CHEVRON | 10-3674-1998-OPER | 5146 OLD HWY 99S | ROSEBURG | OR |
| | 97470 | LOOKINGGLASS RURAL FIRE DISTRICT | 10-6702-1998-OPER | 7173 LOOKINGGLASS | ROSEBURG | OR |
| | 97470 | MCCULLUM'S TEXACO SERVICE INC | 10-147-1998-OPER | 912 SE STEPHENS ST | ROSEBURG | OR |
| | 97470 | MELROSE COUNTRY STORE | 10-9782-1998-OPER | 3737 MELROSE RD | ROSEBURG | OR |
| | 97470 | OK'S AUTO SUPPLY INC | 10-250-1998-OPER | 1082 NE STEPHENS | ROSEBURG | OR |
| | 97470 | PERFORMANCE CENTER | 10-761-1998-OPER | 334 W HARVARD - I5 | ROSEBURG | OR |
| | 97470 | ROSEBURG AIRPORT | 10-4370-1998-OPER | 2311 AVIATION DR | ROSEBURG | OR |
| | 97470 | ROSEBURG CHEVRON | 10-6725-1998-OPER | 2625 NE DIAMOND LAKE BLVD | ROSEBURG | OR |
| | 97470 | ROSEBURG PAVING CO | 10-5377-1998-OPER | BEAVER STATE RD | ROSEBURG | OR |
| | 97470 | ROSEBURG REGIONAL AIRPORT | 10-5652-1998-OPER | 2151 NW AVIATION DRIVE | ROSEBURG | OR |
| | 97470 | SHELL STATION #226 | 10-8441-1998-OPER | 792 GARDEN VALLEY RD | ROSEBURG | OR |
| | 97470 | TEXACO SERVICE STATION | 10-1383-1998-OPER | 468 NW GARDEN VALLEY | ROSEBURG | OR |

OREGON DEQ UNDERGROUND STORAGE TANKS
FACILITIES WHICH HAVE RECEIVED REGISTRATION CERTIFICATE
For : ENTIRE STATE ORDERED BY COUNTY, ZIP, NAME

| COUNTY | ZIP | NAME | CERTIFICATE # | LOCATION | CITY | ST |
|------------|-----------------------|---|--------------------|---------------------------|---------------|----|
| DOUGLAS | 97470 | TRUAX CORPORATION #65 | 10-4450-1998-OPER | 565 NE STEPHENS | ROSEBURG | OR |
| | 97470 | TRUAX CORPORATION #66 | 10-4453-1998-OPER | 985 W HARVARD | ROSEBURG | OR |
| | 97470 | UMPQUA DAIRY PRODUCTS COMPANY | 10-5654-1998-OPER | 333 SE SYKES | ROSEBURG | OR |
| | 97470 | UPS | 10-596-1998-OPER | 4229 OLD HWY 99S | ROSEBURG | OR |
| | 97470 | VA MEDICAL CENTER | 10-4623-1998-OPER | 913 NW GARDEN VALLEY BLVD | ROSEBURG | OR |
| | 97479 | ASTRO #224 | 10-770-1998-OPER | 138 HUTCHINS | SUTHERLIN | OR |
| | 97479 | BARNES FUEL OIL | 10-8634-1998-OPER | 281 S STATE ST | SUTHERLIN | OR |
| | 97479 | BARNES FUEL OIL | 10-11351-1998-OPER | 181 HUTCHINS AVE | SUTHERLIN | OR |
| | 97479 | DOUGLAS COUNTY SHOP - SUTHERLIN #4 | 10-6703-1998-OPER | 704 S COMSTOCK | SUTHERLIN | OR |
| | 97479 | ROADRUNNER GAS/COYOTE MARKET | 10-311-1998-OPER | 865 W CENTRAL | SUTHERLIN | OR |
| | 97479 | RON'S OIL #14 | 10-11370-1998-OPER | 565 W CENTRAL | SUTHERLIN | OR |
| | 97479 | SUTHERLIN TEXACO | 10-4428-1998-OPER | 1436 W CENTRAL | SUTHERLIN | OR |
| | 97479 | TOSCO 4574 | 10-999-1998-OPER | 1453 W CENTRAL | SUTHERLIN | OR |
| | 97484 | TILLER RANGER STATION | 10-3225-1998-OPER | DOUGLAS COUNTY RD 1 | TILLER | OR |
| | 97496 | ASTRO #234 | 10-6225-1998-OPER | 401 E MAIN ST | WINSTON | OR |
| | 97496 | HARRINGTON PETROLEUM INC | 10-4417-1998-OPER | 150 HWY 42 | WINSTON | OR |
| | 97496 | RON'S OIL #7 | 10-8108-1998-OPER | 30 NW MAIN | WINSTON | OR |
| | 97496 | WINSTON EXXON | 10-364-1998-OPER | 371 S MAIN | WINSTON | OR |
| | 97499 | JOHN T. LAKES FULL SERVICE | 10-8423-1998-OPER | 2560 EAGLE VALLEY RD | YONCALLA | OR |
| 97499 | RICE HILL TRUCK PLAZA | 10-9101-1998-OPER | 15 & EXIT 148 | YONCALLA | OR | |
| GILLIAM | 97812 | ARLINGTON BULK PLANT | 11-8411-1998-OPER | HWY 19S | ARLINGTON | OR |
| | 97812 | ARLINGTON SHELL | 11-1717-1998-OPER | 401 LOCUST | ARLINGTON | OR |
| | 97812 | CHEMICAL WASTE MANAGEMENT OF THE NW | 11-7149-1998-OPER | 17629 CEDAR SPRINGS LANE | ARLINGTON | OR |
| | 97812 | COLUMBIA RIDGE LANDFILL & RECYCLING CTR | 11-9283-1998-OPER | CEDAR SPRINGS RD | ARLINGTON | OR |
| GRANT | 97820 | JACKSON MINI STATION | 12-4772-1998-OPER | 132 N WASHINGTON | CANYON CITY | OR |
| | 97820 | JACKSON OIL TANK FARM INC | 12-10860-1998-OPER | 131 N WASHINGTON ST | CANYON CITY | OR |
| | 97820 | JACKSON OIL, INC. PLANT CARDLOCK | 12-1990-1998-OPER | 133 N WASHINGTON | CANYON CITY | OR |
| | 97845 | JACKSON OIL INC. WEST CARDLOCK | 12-4203-1998-OPER | W HWY | JOHN DAY | OR |
| | 97845 | LEATHERS OIL CO | 12-4269-1998-OPER | 603 W MAIN | JOHN DAY | OR |
| | 97848 | KIMBERLY CENTER | 12-453-1998-OPER | 1ST & MAIN | KIMBERLY | OR |
| | 97864 | BOYER'S CASH STORE | 12-1460-1998-OPER | 335 JOHN DAY STREET | MONUMENT | OR |
| | 97865 | MCDANIEL OIL INC | 12-2615-1998-OPER | 393 E MAIN ST | MT VERNON | OR |
| | 97869 | VOIGT, KELLY D & BARBARA J | 12-1235-1998-OPER | 114 NE FRONT | PRAIRIE CITY | OR |
| HARNEY | 97720 | BURNS ONE STOP SERVICE | 13-8065-1998-OPER | 682 N BROADWAY | BURNS | OR |
| | 97720 | L R SWARTHOUT INC | 13-2202-1998-OPER | 19 W MONROE | BURNS | OR |
| | 97738 | LEATHERS OIL CO | 13-3223-1998-OPER | 1202 OREGON AVE | HINES | OR |
| | 97738 | THE TRUCK STOP | 13-11683-1998-OPER | 12846 S. HIGHWAY 20 | HINES | OR |
| | 97738 | TIM'S TIME SAVOR-TIME OIL COMPANY | 13-2220-1998-OPER | HWY 20E & HWY 395 | HINES | OR |
| HOOD RIVER | 97014 | CASCADE LOCKS CHEVRON | 14-3842-1998-OPER | 437 WANAPA | CASCADE LOCKS | OR |
| | 97014 | TIM'S TEXACO | 14-9660-1998-OPER | 101 NW WANAPA | CASCADE LOCKS | OR |
| | 97031 | AMERIGAS PROPANE LP | 14-2088-1998-OPER | 1413 12TH ST | HOOD RIVER | OR |

(registered_facilities.sql)

OREGON DEQ UNDERGROUND STORAGE TANKS
 FACILITIES WHICH HAVE RECEIVED REGISTRATION CERTIFICATE
 For : ENTIRE STATE ORDERED BY COUNTY, ZIP, NAME

| COUNTY | ZIP | NAME | CERTIFICATE # | LOCATION | CITY | ST |
|------------|-------|-------------------------------------|--------------------|----------------------|------------|----|
| HOOD RIVER | 97031 | ASTRO/EXXON #266 | 14-5434-1998-OPER | FRONT & STATE ST | HOOD RIVER | OR |
| | 97031 | CARSON OIL CO INC | 14-11417-1998-OPER | 2555 CASCADE AVE | HOOD RIVER | OR |
| | 97031 | DM STEVENSON RANCH/TEXACO | 14-11854-1998-OPER | 940 E MARINA DRIVE | HOOD RIVER | OR |
| | 97031 | HANEL DEVELOPMENT GROUP | 14-9406-1998-OPER | 3289 NEAL MILL RD | HOOD RIVER | OR |
| | 97031 | HARVEY'S TEXACO | 14-1915-1998-OPER | 3450 CASCADE DR | HOOD RIVER | OR |
| | 97031 | HEIGHTS TEXACO | 14-11426-1998-OPER | 1691 12TH ST | HOOD RIVER | OR |
| | 97031 | HOOD RIVER CHEVRON | 14-11686-1998-OPER | 949 E MARINA WAY | HOOD RIVER | OR |
| | 97031 | HOOD RIVER COUNTY PUBLIC WORKS DEPT | 14-1871-1998-OPER | 918 18TH ST | HOOD RIVER | OR |
| | 97031 | HOOD RIVER SUPPLY ASSOC | 14-3522-1998-OPER | 1995 12TH ST | HOOD RIVER | OR |
| | 97031 | NOBI'S | 14-9261-1998-OPER | 1380 TUCKER RD | HOOD RIVER | OR |
| | 97031 | OAK STREET GAS MART | 14-8936-1998-OPER | 403 OAK | HOOD RIVER | OR |
| | 97031 | PINE GROVE TEXACO | 14-4783-1998-OPER | 2385 HWY 35 | HOOD RIVER | OR |
| | 97031 | RIVERFRONT STATION | 14-10624-1998-OPER | 101 N 2ND ST | HOOD RIVER | OR |
| | 97041 | COUNTY SHOP | 14-7146-1998-OPER | PARKDALE RD | PARKDALE | OR |
| | 97041 | JIM'S MARKET | 14-7920-1998-OPER | 6045 DEE HIGHWAY | PARKDALE | OR |
| | 97041 | MT HOOD MEADOWS OR LTD | 14-7465-1998-OPER | HWY 35 PO BOX 470 | MT HOOD | OR |
| | 97041 | PARKDALE CHEVRON | 14-1942-1998-OPER | 2ND & BASELINE DR | PARKDALE | OR |
| | 97041 | US FS PARKDALE WORK CENTER | 14-2924-1998-OPER | PARKDALE WORK CENTER | PARKDALE | OR |
| | 97044 | CLEM'S COUNTRY STORE | 14-241-1998-OPER | 3398 ODELL HWY | ODELL | OR |
| JACKSON | 97501 | ASTRO #209 | 15-6178-1998-OPER | 1006 S RIVERSIDE | MEDFORD | OR |
| | 97501 | ASTRO #211 | 15-6251-1998-OPER | 525 N CENTRAL | MEDFORD | OR |
| | 97501 | ASTRO #250 | 15-6172-1998-OPER | 2260 W MAIN | MEDFORD | OR |
| | 97501 | AT&T - MEDFORD | 15-6431-1998-OPER | 435 N BARTLETT ST | MEDFORD | OR |
| | 97501 | BILL TERPENING, INC | 15-10651-1998-OPER | 3680 N PACIFIC HWY | MEDFORD | OR |
| | 97501 | BOISE CASCADE WOOD PRODUCTS COMPLEX | 15-827-1998-OPER | N PACIFIC HWY | MEDFORD | OR |
| | 97501 | CHEVRON MEDFORD #6 | 15-1164-1998-OPER | 417 BARNETT RD | MEDFORD | OR |
| | 97501 | COLVIN OIL CO - MEDFORD #2 | 15-8260-1998-OPER | 1325 COURT ST | MEDFORD | OR |
| | 97501 | COLVIN OIL COMPANY - MED #3 | 15-8819-1998-OPER | 785 STEWART AVE | MEDFORD | OR |
| | 97501 | CRATER LAKE CHEVRON | 15-1061-1998-OPER | 1901 CRATER LAKE HWY | MEDFORD | OR |
| | 97501 | DARIGOLD INC | 15-8437-1998-OPER | 1300 COURT ST | MEDFORD | OR |
| | 97501 | DOWNTOWN TEXACO | 15-6295-1998-OPER | 301 N CENTRAL AVE | MEDFORD | OR |
| | 97501 | GRANGE CO-OP | 15-4751-1998-OPER | 2531 S PACIFIC HWY | MEDFORD | OR |
| | 97501 | HAWK OIL COMPANY | 15-11399-1998-OPER | 1231 DISK DR | MEDFORD | OR |
| | 97501 | JACKSON COUNTY | 15-6290-1998-OPER | 10 S OAKDALE ST | MEDFORD | OR |
| | 97501 | JACKSON COUNTY | 15-10041-1998-OPER | 808 W MAIN | MEDFORD | OR |
| | 97501 | LITHIA LEASING INC | 15-1619-1998-OPER | 401 E 4TH | MEDFORD | OR |
| | 97501 | MEDFORD FUEL | 15-1713-1998-OPER | 936 S CENTRAL | MEDFORD | OR |
| | 97501 | MEDFORD HONDA | 15-3486-1998-OPER | 700 N CENTRAL AVE | MEDFORD | OR |
| | 97501 | NAUMES EQUIPMENT & FUEL | 15-7370-1998-OPER | 2233 S PACIFIC HWY | MEDFORD | OR |
| | 97501 | PACIFIC POWER & LIGHT | 15-467-1998-OPER | 925 S GRAPE ST | MEDFORD | OR |
| | 97501 | REGENCY CAR WASH | 15-8869-1998-OPER | 1001 S RIVERSIDE | MEDFORD | OR |
| | 97501 | RIVERSIDE TIGER MART | 15-2427-1998-OPER | 1068 S RIVERSIDE | MEDFORD | OR |
| | 97501 | SERVICE CENTER | 15-2100-1998-OPER | 821 N COLUMBUS | MEDFORD | OR |
| | 97501 | STEWART AVE TEXACO | 15-5241-1998-OPER | 705 STEWART AVE | MEDFORD | OR |

(registered_facilities.sql)

OREGON DEQ UNDERGROUND STORAGE TANKS
FACILITIES WHICH HAVE RECEIVED REGISTRATION CERTIFICATE
For : ENTIRE STATE ORDERED BY COUNTY, ZIP, NAME

| COUNTY | ZIP | NAME | CERTIFICATE # | LOCATION | CITY | ST |
|---------|-------|---|--------------------|-------------------------|---------------|----|
| JACKSON | 97501 | TEXACO STATION | 15-1393-1998-OPER | 428 BARNETT RD | MEDFORD | OR |
| | 97501 | TEXACO STATION | 15-5483-1998-OPER | 1968 CRATER LAKE HWY | MEDFORD | OR |
| | 97501 | TRUAX CORPORATION #72 | 15-6993-1998-OPER | 1503 N RIVERSIDE | MEDFORD | OR |
| | 97501 | UNITED GROCERS I6C | 15-7958-1998-OPER | 2195 SAGE RD | MEDFORD | OR |
| | 97501 | UPS | 15-587-1998-OPER | 901 MASON WAY | MEDFORD | OR |
| | 97501 | USWEST - MEDFORD C O - 010170 | 15-5982-1998-OPER | 502 N CENTRAL | MEDFORD | OR |
| | 97501 | USWEST - STEWART ST SOC - 010760 | 15-6340-1998-OPER | 150 STEWART ST | MEDFORD | OR |
| | 97501 | WILLIG FREIGHT LINES | 15-4173-1998-OPER | 100 WILLIG WAY | MEDFORD | OR |
| | 97502 | BI-MOR STATIONS #7 | 15-3598-1998-OPER | 16 N FRONT ST | CENTRAL POINT | OR |
| | 97502 | CENTRAL POINT BP | 15-6735-1998-OPER | 1065 E PINE ST | CENTRAL POINT | OR |
| | 97502 | DARDANELLE SERVICE | 15-359-1998-OPER | 9625 OLD STAGE RD | CENTRAL POINT | OR |
| | 97502 | FAIRGROUNDS CHEVRON 98337 | 15-787-1998-OPER | 1510 E PINE | CENTRAL POINT | OR |
| | 97502 | GRANGE CO-OP | 15-11016-1998-OPER | 28 S FRONT ST | CENTRAL POINT | OR |
| | 97502 | GRANGE CO-OP CARDTROL | 15-8781-1998-OPER | 43 N FRONT | CENTRAL POINT | OR |
| | 97502 | GRANGE COOPERATIVE SUPPLY ASSOCIATION | 15-5028-1998-OPER | 225 S FRONT BOX 3637 | CENTRAL POINT | OR |
| | 97502 | HAYS OIL CARDLOCK #1 | 15-7051-1998-OPER | 5746 CRATER LAKE AVE | CENTRAL POINT | OR |
| | 97502 | LEATHERS OIL CO | 15-4261-1998-OPER | 5020 TABLE ROCK RD | CENTRAL POINT | OR |
| | 97502 | PILOT TRAVEL CENTER #391 | 15-11611-1998-OPER | 1590 E. PINE STREET | CENTRAL POINT | OR |
| | 97502 | SOUTHERN OREGON LUMBER | 15-4615-1998-OPER | 224 S AMY ST | CENTRAL POINT | OR |
| | 97502 | TEXACO SERVICE STATION | 15-1390-1998-OPER | 1125 E PINE ST | CENTRAL POINT | OR |
| | 97502 | USWEST - CENTRAL POINT C O - 010054 | 15-5919-1998-OPER | 336 MANZANITA ST | CENTRAL POINT | OR |
| | 97502 | VIKING FREIGHT SYSTEM | 15-5116-1998-OPER | 4655 TABLE ROCK RD | CENTRAL POINT | OR |
| | 97503 | BILL TERPENING, INC - WHITE CITY | 15-9320-1998-OPER | 2094 ANTELOPE RD | WHITE CITY | OR |
| | 97503 | BOISE CASCADE WOOD PRODUCTS COMPLEX | 15-828-1998-OPER | 7890 AGATE RD | WHITE CITY | OR |
| | 97503 | CHEVRON USA INC - 91509 | 15-1274-1998-OPER | 7600 CRATER LAKE HWY | WHITE CITY | OR |
| | 97503 | COLVIN OIL | 15-6520-1998-OPER | 7640 CRATER LAKE HWY | WHITE CITY | OR |
| | 97503 | JACKSON COUNTY PUBLIC WORKS DEPARTMENT | 15-6269-1998-OPER | 200 ANTELOPE RD | WHITE CITY | OR |
| | 97503 | RAINEYS CORNER MARKET | 15-2358-1998-OPER | 4865 HWY 234 | WHITE CITY | OR |
| | 97503 | SWEET'S GENERAL STORE | 15-10629-1998-OPER | 13325 ANTIOCH RD | WHITE CITY | OR |
| | 97503 | WHITE CITY CHEVRON | 15-5224-1998-OPER | 6779 CRATER LAKE HWY 62 | WHITE CITY | OR |
| | 97504 | ARCO AM/PM | 15-11839-1998-OPER | 3082 SAMIKE DRIVE | MEDFORD | OR |
| | 97504 | AVIS RENT A CAR - LITHIA PROPERTIES LTD | 15-11203-1998-OPER | 971 GILMAN RD | MEDFORD | OR |
| | 97504 | BARNETT SHELL | 15-10083-1998-OPER | 1100 BARNETT | MEDFORD | OR |
| | 97504 | BARNETT TIGER MART #6387 | 15-2421-1998-OPER | 951 E BARNETT | MEDFORD | OR |
| | 97504 | BI-MOR STATIONS INC #4 | 15-3408-1998-OPER | 4999 CRATER LAKE HWY | MEDFORD | OR |
| | 97504 | BI-MOR STATIONS INC #6 | 15-3417-1998-OPER | 600 E MAIN ST | MEDFORD | OR |
| | 97504 | BUDGET RENTAL | 15-11052-1998-OPER | 3038 BIDDLE RD | MEDFORD | OR |
| | 97504 | CHEVRON USA INC - 92093 | 15-1176-1998-OPER | 2231 BIDDLE RD | MEDFORD | OR |
| | 97504 | COLVIN OIL | 15-6515-1998-OPER | 530 CRATER LAKE AVE | MEDFORD | OR |
| | 97504 | CRATER LAKE MOTORS | 15-566-1998-OPER | 2611 BIDDLE RD | MEDFORD | OR |
| | 97504 | CRATER LAKE TEXACO | 15-4602-1998-OPER | 2501 CRATER LAKE HWY | MEDFORD | OR |
| | 97504 | GAS-4-LESS | 15-8855-1998-OPER | 2232 BIDDLE RD | MEDFORD | OR |
| | 97504 | HAWK OIL #1345 | 15-2415-1998-OPER | 2300 CRATER LAKE AVE | MEDFORD | OR |
| | 97504 | MEDFORD-JACKSON COUNTY AIRPORT | 15-3227-1998-OPER | 3650 BIDDLE RD | MEDFORD | OR |
| | 97504 | METAL MASTERS INC | 15-2824-1998-OPER | 3825 CRATER LAKE HWY | MEDFORD | OR |

OREGON DEQ UNDERGROUND STORAGE TANKS
FACILITIES WHICH HAVE RECEIVED REGISTRATION CERTIFICATE
For : ENTIRE STATE ORDERED BY COUNTY, ZIP, NAME

| COUNTY | ZIP | NAME | CERTIFICATE # | LOCATION | CITY | ST |
|---------|-------|---|--------------------|-----------------------------------|--------------|----|
| JACKSON | 97504 | PETRO STOPPING CENTER #24 | 15-8182-1998-OPER | 3730 FERN VALLEY RD | MEDFORD | OR |
| | 97504 | PETRO:LUBE #24 | 15-11615-1998-OPER | 3730 FERN VALLEY ROAD | MEDFORD | OR |
| | 97504 | PROVIDENCE MEDFORD MEDICAL CENTER | 15-1966-1998-OPER | 1111 CRATER LAKE AVE | MEDFORD | OR |
| | 97504 | ROGUE VALLEY MANOR | 15-10801-1998-OPER | 1200 MIRA MAR | MEDFORD | OR |
| | 97504 | ROGUE VALLEY TRANSPORTATION DISTRICT | 15-2634-1998-OPER | 3200 CRATER LAKE AVE | MEDFORD | OR |
| | 97504 | SOUTHERN OREGON SKYWAYS | 15-1706-1998-OPER | MEDFORD-JACKSON COUNTY AIRPORT | MEDFORD | OR |
| | 97504 | TOSCO 5900 | 15-1098-1998-OPER | 2500 CRATER LAKE HWY | MEDFORD | OR |
| | 97504 | TOWNE CORPORATION #74 | 15-6119-1998-OPER | 1190 CRATER LAKE AVE | MEDFORD | OR |
| | 97504 | TRUAX CORPORATION, #73 | 15-6121-1998-OPER | 3000 CRATER LAKE HWY | MEDFORD | OR |
| | 97504 | USF REDDAWAY | 15-2013-1998-OPER | 2890 NANSEN DR | MEDFORD | OR |
| | 97504 | WITHAM TRUCK STOP DIVISION | 15-1571-1998-OPER | 2341 BIDDLE RD | MEDFORD | OR |
| | 97520 | A-TECH BP #70 | 15-6529-1998-OPER | 2490 ASHLAND BLVD | ASHLAND | OR |
| | 97520 | ARCO SS #4479 | 15-3986-1998-OPER | 2380 HWY 66 | ASHLAND | OR |
| | 97520 | ASHLAND CHEVRON - 93007 | 15-1193-1998-OPER | 2500 HWY 66 | ASHLAND | OR |
| | 97520 | ASHLAND TEXACO | 15-8905-1998-OPER | 2495 HWY 66 & I5 | ASHLAND | OR |
| | 97520 | BILL TERPENING INC - ASHLAND | 15-9318-1998-OPER | 150 LOWE RD | ASHLAND | OR |
| | 97520 | CROMAN CORP - LUMBER DIVISION | 15-8798-1998-OPER | 146 MISTLETOE RD | ASHLAND | OR |
| | 97520 | GRANGE CO-OP | 15-4747-1998-OPER | 3RD & 'A' ST | ASHLAND | OR |
| | 97520 | HAYS OIL CARDLOCK #2 | 15-4053-1998-OPER | 60 SHAMROCK LANE | ASHLAND | OR |
| | 97520 | JACKSON COUNTY PARKS & RECREATION DEPT. | 15-6262-1998-OPER | HOWARD PRAIRIE LAKE | ASHLAND | OR |
| | 97520 | KTVL-TV TRANSMITTER SITE | 15-9041-1998-OPER | MT ASHLAND - 8 MILES S OF ASHLAND | ASHLAND | OR |
| | 97520 | LITHIA EXXON #2996 | 15-2417-1998-OPER | 75 'C' ST | ASHLAND | OR |
| | 97520 | LITHIA WAY EXPRESS LUBE | 15-7615-1998-OPER | 345 LITHIA WAY | ASHLAND | OR |
| | 97520 | MCCLURES'S EXXON AND TOWING | 15-2435-1998-OPER | 1765 SISKIYOU BLVD | ASHLAND | OR |
| | 97520 | ROGUE VALLEY STATION | 15-1372-1998-OPER | 461 VALLEY VIEW RD | ASHLAND | OR |
| | 97520 | TOSCO 5324 | 15-1049-1998-OPER | 2371 ASHLAND STREET | ASHLAND | OR |
| | 97520 | U S WEST ASHLAND CO (010376) | 15-6199-1998-OPER | 50 SIXTH STREET | ASHLAND | OR |
| | 97520 | USWEST - CHESTNUT TD2 - 010174 | 15-5987-1998-OPER | S34 S35 T39S R3E | MEDFORD | OR |
| | 97520 | VALLEY VIEW EXXON | 15-2102-1998-OPER | 460 VALLEY VIEW ROAD | ASHLAND | OR |
| | 97522 | BUTTE FALLS RANGER DISTRICT | 15-7873-1998-OPER | 720 LAUREL ST | BUTTE FALLS | OR |
| | 97522 | BUTTE FALLS SERVICE STATION | 15-1334-1998-OPER | 326 BROAD ST | BUTTE FALLS | OR |
| | 97524 | EAGLE POINT AM/PM | 15-629-1998-OPER | 10668 HWY 62 | EAGLE POINT | OR |
| | 97524 | MIDWAY COUNTRY STORE | 15-5321-1998-OPER | 5600 BUTTE FALL HWY | EAGLE POINT | OR |
| | 97525 | GOLD HILL TEXACO | 15-8856-1998-OPER | 404 2ND AVE | GOLD HILL | OR |
| | 97530 | JACKSONVILLE TEXACO | 15-5085-1998-OPER | 945 N 5TH ST | JACKSONVILLE | OR |
| | 97530 | USDA FS - STAR RANGER STATION | 15-7988-1998-OPER | 6941 UPPER APPLGATE RD | JACKSONVILLE | OR |
| | 97530 | USWEST - JACKSONVILLE C O - 010289 | 15-6081-1998-OPER | S32 T37S R2W | JACKSONVILLE | OR |
| | 97535 | BI-MOR STATIONS, INC. #2 | 15-3409-1998-OPER | 608 N MAIN ST | PHOENIX | OR |
| | 97535 | JACKSON CNTY DPW, PHOENIX TALENT SHOP | 15-8564-1998-OPER | 5595 S PACIFIC HWY | PHOENIX | OR |
| | 97535 | PHOENIX EXXON #9290 | 15-2430-1998-OPER | 800 N MAIN | PHOENIX | OR |
| | 97535 | USWEST - PHOENIX C O - 010202 | 15-6035-1998-OPER | 5143 PACIFIC HWY S | PHOENIX | OR |
| | 97536 | OR STATE HWY 3-8 PROSPECT | 15-1104-1998-OPER | 120 MILL CREEK DR | PROSPECT | OR |
| | 97536 | PROSPECT VILLAGE SERVICE CENTER | 15-5673-1998-OPER | 540 MILL CREEK | PROSPECT | OR |
| | 97536 | USDA FS - PROSPECT RANGER STATION | 15-7999-1998-OPER | HWY 62 | PROSPECT | OR |
| | 97537 | COLVIN OIL CO DBA ROGUE RIVER ARCO | 15-6633-1998-OPER | 95 PINE ST | ROGUE RIVER | OR |

OREGON DEQ UNDERGROUND STORAGE TANKS
FACILITIES WHICH HAVE RECEIVED REGISTRATION CERTIFICATE
For : ENTIRE STATE ORDERED BY COUNTY, ZIP, NAME

| COUNTY | ZIP | NAME | CERTIFICATE # | LOCATION | CITY | ST |
|-----------|-------|--|--------------------|-------------------------|---------------|----|
| JACKSON | 97537 | LARRY'S COUNTRY STORE | 15-11810-1998-OPER | 7923 E EVANS CREEK ROAD | ROGUE RIVER | OR |
| | 97537 | ROGUE RIVER EXXON #9316 | 15-2433-1998-OPER | 1 PINE ST | ROGUE RIVER | OR |
| | 97537 | ROGUE RIVER TEXACO | 15-4759-1998-OPER | 42 DEPOT ST | ROGUE RIVER | OR |
| | 97537 | WIMER FAMILY MARKET | 15-2811-1998-OPER | 8816 E EVANS CREEK RD | ROGUE RIVER | OR |
| | 97539 | SHADY COVE 76 INC. | 15-5668-1998-OPER | 21825 HWY 62 | SHADY COVE | OR |
| | 97539 | SHADY COVE BP | 15-2375-1998-OPER | 21882 HWY 62 | SHADY COVE | OR |
| | 97539 | SHADY COVE CHEVRON | 15-11480-1998-OPER | 21222 HWY 62 | SHADY COVE | OR |
| | 97540 | ARCO AM/PM - SA #5959 | 15-11421-1998-OPER | I5 & W VALLEY VIEW | TALENT | OR |
| | 97540 | TALENT GAS-4-LESS #9400 | 15-4234-1998-OPER | 21 TALENT AVE | TALENT | OR |
| | 97541 | TRAIL MARKET | 15-4115-1998-OPER | 24231 HWY 62 | TRAIL | OR |
| JEFFERSON | 97730 | CAMP SHERMAN STORE | 16-9058-1998-OPER | CENTER OF MAIN RD | CAMP SHERMAN | OR |
| | 97734 | LEATHERS OIL CO | 16-4248-1998-OPER | 1ST & 'E' ST | CULVER | OR |
| | 97741 | ALLEN, RICHARD L | 16-10723-1998-OPER | 1210 SW HWY 97 | MADRAS | OR |
| | 97741 | APPCO BULK PLANT - MADRAS | 16-8478-1998-OPER | 229 NW BIRCH LANE | MADRAS | OR |
| | 97741 | DESCHUTES VALLEY WATER DISTRICT | 16-8559-1998-OPER | 1141 SW CULVER HWY | MADRAS | OR |
| | 97741 | JEFFERSON COUNTY | 16-3642-1998-OPER | 715 SE GRIZZLY RD | MADRAS | OR |
| | 97741 | JEFFERSON COUNTY FIRE DISTRICT #1 | 16-10578-1998-OPER | 765 SE ADAMS DR | MADRAS | OR |
| | 97741 | KARDGARD SITE | 16-5565-1998-OPER | NW HESS & HWY 26 | MADRAS | OR |
| | 97741 | LEATHERS OIL CO | 16-4262-1998-OPER | 158 NE 5TH STREET | MADRAS | OR |
| | 97741 | MADRAS J & L TRUCK STOP & CAFE INC | 16-210-1998-OPER | 992 SW HWY 97 | MADRAS | OR |
| | 97741 | MADRAS STAR MART | 16-8479-1998-OPER | 178 SW 4TH ST | MADRAS | OR |
| | 97741 | RAINBOW STATION | 16-9973-1998-OPER | 8451 N HIGHWAY 26 | MADRAS | OR |
| | 97741 | SPACE AGE FUEL | 16-8914-1998-OPER | 200 NW 5TH ST | MADRAS | OR |
| | 97741 | TRUAX CORPORATION #88 | 16-6019-1998-OPER | 1380 HWY 97SW | MADRAS | OR |
| JOSEPHINE | 97497 | WOLF CREEK GENERAL STORE & TEXACO | 17-1349-1998-OPER | 397 OLD HWY 99 | WOLF CREEK | OR |
| | 97523 | CAVE JUNCTION TEXACO | 17-1718-1998-OPER | 112 REDWOOD HWY | CAVE JUNCTION | OR |
| | 97523 | COLVIN OIL CO | 17-9408-1998-OPER | 243 REDWOOD HWY | CAVE JUNCTION | OR |
| | 97523 | JOSEPHINE COUNTY ROAD SHOP | 17-4328-1998-OPER | 24253 REDWOOD HWY | KERBY | OR |
| | 97523 | OREGON CAVES CHEVRON | 17-1200-1998-OPER | 409 S REDWOOD HWY | CAVE JUNCTION | OR |
| | 97523 | US DEPT OF INTERIOR NAT'L PARK SERVICE | 17-7763-1998-OPER | 19000 CAVES HWY | CAVE JUNCTION | OR |
| | 97526 | ARCO #3 | 17-6597-1998-OPER | 1044 NE 6TH | GRANTS PASS | OR |
| | 97526 | ARCO AM/PM #5946 | 17-11300-1998-OPER | 242 NE TERRY LANE | GRANTS PASS | OR |
| | 97526 | ARCO SS #4282 | 17-3956-1998-OPER | 785 SE 7TH ST | GRANTS PASS | OR |
| | 97526 | ARCO SS #4457 | 17-3977-1998-OPER | 1890 NW 6TH ST | GRANTS PASS | OR |
| | 97526 | ASTRO #219 | 17-6267-1998-OPER | 324 NE 'E' ST | GRANTS PASS | OR |
| | 97526 | BI-MOR #21 | 17-7557-1998-OPER | 730 REDWOOD HWY | GRANTS PASS | OR |
| | 97526 | BI-MOR STATION #22 DBA FREEWAY SHELL | 17-8904-1998-OPER | 1998 VINE ST | GRANTS PASS | OR |
| | 97526 | BI-MOR STATIONS #8 | 17-3599-1998-OPER | 625 NE 7TH | GRANTS PASS | OR |
| | 97526 | BILL TERPENING INC - GRANTS PASS | 17-9319-1998-OPER | 515 ROGUE RIVER HWY | GRANTS PASS | OR |
| | 97526 | CAVEMAN EXXON #2871 | 17-2413-1998-OPER | 104 NW MORGAN LANE | GRANTS PASS | OR |
| | 97526 | CLOVER CREST MARKET | 17-2292-1998-OPER | 2600 CLOVERLAWN DR | GRANTS PASS | OR |
| | 97526 | COLVIN OIL CO #7 | 17-807-1998-OPER | 1995 NE 6TH | GRANTS PASS | OR |
| | 97526 | COLVIN OIL CO - GRANTS PASS #1 | 17-6617-1998-OPER | 650 REDWOOD HWY | GRANTS PASS | OR |

(registered_facilities.sql)

OREGON DEQ UNDERGROUND STORAGE TANKS
 FACILITIES WHICH HAVE RECEIVED REGISTRATION CERTIFICATE
 For : ENTIRE STATE ORDERED BY COUNTY, ZIP, NAME

| COUNTY | ZIP | NAME | CERTIFICATE # | LOCATION | CITY | ST | |
|-----------|---------|--|-----------------------------|-----------------------|------------------|---------------|----|
| JOSEPHINE | 97526 | COLVIN OIL CO - GRANTS PASS #2 | 17-6601-1998-OPER | 1553 WILLIAMS HWY | GRANTS PASS | OR | |
| | 97526 | COLVIN OIL CO ARCO #5 | 17-7328-1998-OPER | 800 NE 'E' ST | GRANTS PASS | OR | |
| | 97526 | COLVIN OIL CO INC | 17-6745-1998-OPER | 2520 FOOTHILL BLVD | GRANTS PASS | OR | |
| | 97526 | COLVIN OIL GRANTS PASS #6 | 17-990-1998-OPER | 125 NE MORGAN LANE | GRANTS PASS | OR | |
| | 97526 | COPELAND J STREET SITE | 17-5948-1998-OPER | 695 SE 'J' ST | GRANTS PASS | OR | |
| | 97526 | FRED MEYER - GRANTS PASS SHOPPING CENTER | 17-8883-1998-OPER | 1101 NE REDWOOD HWY | GRANTS PASS | OR | |
| | 97526 | GRANTS PASS AIRPORT | 17-4333-1998-OPER | 1441 BROOKSIDE BLVD | GRANTS PASS | OR | |
| | 97526 | GRANTS PASS SERVICE CENTER | 17-9412-1998-OPER | 1420 WILLIAMS HWY | GRANTS PASS | OR | |
| | 97526 | HAWK OIL #6993 | 17-2424-1998-OPER | 840 NE 'F' ST | GRANTS PASS | OR | |
| | 97526 | HENDERSON'S CHEVRON | 17-754-1998-OPER | 704 NW 6TH ST | GRANTS PASS | OR | |
| | 97526 | JOSEPHINE COUNTY PUBLIC WORKS | 17-4331-1998-OPER | 201 RIVER HEIGHTS WAY | GRANTS PASS | OR | |
| | 97526 | NORTH VALLEY TEXACO | 17-4492-1998-OPER | 5000 MONUMENT DR | GRANTS PASS | OR | |
| | 97526 | TEXACO SERVICE STATION | 17-1384-1998-OPER | 124 NE MORGAN LANE | GRANTS PASS | OR | |
| | 97526 | TOSCO 6385 | 17-1122-1998-OPER | 104 NE MORGAN LANE | GRANTS PASS | OR | |
| | 97526 | TRANSPORTATION - BUS BARN | 17-4556-1998-OPER | NE 9TH ST | GRANTS PASS | OR | |
| | 97526 | TRUAX CORPORATION #69 | 17-4465-1998-OPER | 1820 NE 7TH | GRANTS PASS | OR | |
| | 97526 | U-SAVE GAS | 17-7651-1998-OPER | 935 ROGUE RIVER HWY | GRANTS PASS | OR | |
| | 97526 | USWEST - GRANTS PASS C O - 010111 | 17-5946-1998-OPER | 205 NW 5TH ST | GRANTS PASS | OR | |
| | 97527 | MURPHY MILL SITE | 17-11616-1998-OPER | 300 SOUTHSIDE ROAD | MURPHY | OR | |
| | 97527 | MURPHY STORE | 17-9108-1998-OPER | 6410 WILLIAMS HWY | GRANTS PASS | OR | |
| | 97532 | GALICE STORE | 17-5628-1998-OPER | 11744 GALICE RD | MERLIN | OR | |
| | 97532 | MERLIN GAS PUMP - WILLIAM H PLANTE | 17-7675-1998-OPER | 310 MERLIN RD | MERLIN | OR | |
| | 97538 | SELMA SERVICE | 17-194-1998-OPER | 18430 REDWOOD HWY | SELMA | OR | |
| | 97543 | SHERRI AVERILL | 17-9359-1998-OPER | 7845 REDWOOD HWY | WILDERVILLE | OR | |
| | KLAMATH | 97425 | CRESCENT LAKE GAS & GROCERY | 18-9060-1998-OPER | MP 69.5 HWY 58 | CRESCENT LAKE | OR |
| | | 97425 | ODELL SPORTSMAN CENTER | 18-646-1998-OPER | HWY 58 PO BOX 14 | CRESCENT LAKE | OR |
| 97601 | | 6TH ST TEXACO CAR WASH | 18-8337-1998-OPER | 2135 S 6TH ST | KLAMATH FALLS | OR | |
| 97601 | | BOYER'S CORNER MARKET | 18-7627-1998-OPER | 1939 RIVERSIDE DR | KLAMATH FALLS | OR | |
| 97601 | | CARDLOCK | 18-697-1998-OPER | 978 SPRING ST | KLAMATH FALLS | OR | |
| 97601 | | CLOUGH OIL CO | 18-703-1998-OPER | 3303 WASHBURN WAY | KLAMATH FALLS | OR | |
| 97601 | | CLOUGH OIL CO - CARDLOCK | 18-692-1998-OPER | 3620 N HWY 97 | KLAMATH FALLS | OR | |
| 97601 | | HOMEDALE TEXACO & FOOD MART | 18-1519-1998-OPER | 5419 S 6TH | KLAMATH FALLS | OR | |
| 97601 | | JIM'S DETAIL PLUS | 18-2350-1998-OPER | 2104 S 6TH ST | KLAMATH FALLS | OR | |
| 97601 | | MAIN ST TEXACO | 18-1521-1998-OPER | 135 MAIN ST | KLAMATH FALLS | OR | |
| 97601 | | MAY-SLADE OIL CO | 18-5879-1998-OPER | 865 SPRING ST | KLAMATH FALLS | OR | |
| 97601 | | MERLE WEST MEDICAL CENTER | 18-2939-1998-OPER | 2865 DAGGETT ST | KLAMATH FALLS | OR | |
| 97601 | | OREGON AVENUE SHELL | 18-4777-1998-OPER | 2075 OREGON AVE | KLAMATH FALLS | OR | |
| 97601 | | RAY'S MARKET | 18-3250-1998-OPER | 4214 GREENSPRINGS DR | KLAMATH FALLS | OR | |
| 97601 | | S SIXTH ST GULL #413 | 18-4885-1998-OPER | 2566 S 6TH ST | KLAMATH FALLS | OR | |
| 97601 | | SHASTA GULL #420 | 18-4898-1998-OPER | 3601 SHASTA WAY | KLAMATH FALLS | OR | |
| 97601 | | SOUTH SIXTH CHEVRON 1 | 18-8261-1998-OPER | 3434 S 6TH ST | KLAMATH FALLS | OR | |
| 97601 | | TOWN & COUNTRY SHELL | 18-622-1998-OPER | 3732 S 6TH ST | KLAMATH FALLS | OR | |
| 97601 | | TRUAX CORP #76 | 18-6994-1998-OPER | 4315 S 6TH | KLAMATH FALLS | OR | |
| 97601 | | TRUAX THIFTY #77 | 18-6995-1998-OPER | 4653 S 6TH | KLAMATH FALLS | OR | |

(registered_facilities.sql)



OREGON DEQ UNDERGROUND STORAGE TANKS
FACILITIES WHICH HAVE RECEIVED REGISTRATION CERTIFICATE
For : ENTIRE STATE ORDERED BY COUNTY, ZIP, NAME

| COUNTY | ZIP | NAME | CERTIFICATE # | LOCATION | CITY | ST |
|---------|---------------------------|--|--------------------|---|------------------|----|
| KLAMATH | 97601 | USWEST - HAYMAKER RADIO - 010138 | 18-5965-1998-OPER | S23 T40S R7E | KLAMATH FALLS | OR |
| | 97601 | USWEST - KLAMATH FALLS CO - 010129 | 18-5962-1998-OPER | 120 N 8TH ST | KLAMATH FALLS | OR |
| | 97601 | WORDEN TRUCK STOP | 18-1524-1998-OPER | HWY 97S | KLAMATH FALLS | OR |
| | 97603 | AMA #2 CO | 18-1224-1998-OPER | 5350 HWY 97 | KLAMATH FALLS | OR |
| | 97603 | AMA MINI MART #1 | 18-111-1998-OPER | 7255 S 6TH ST | KLAMATH FALLS | OR |
| | 97603 | BP | 18-11445-1998-OPER | 5800 S 6TH ST | KLAMATH FALLS | OR |
| | 97603 | CASTEL SOUTHSIDE SHELL & FOOD MART | 18-8839-1998-OPER | 5735 ALTAMONT | KLAMATH FALLS | OR |
| | 97603 | COUNTRY VILLA MARKET | 18-8546-1998-OPER | 4449 HOMEDALE RD | KLAMATH FALLS | OR |
| | 97603 | LES & TERRY'S CHEVRON SERVICE INC | 18-751-1998-OPER | 3131 S 6TH | KLAMATH FALLS | OR |
| | 97603 | NEEL DIST CO | 18-10769-1998-OPER | 3105 HILYARD AVE | KLAMATH FALLS | OR |
| | 97604 | CRATER LAKE LODGE | 18-7766-1998-OPER | CLEETWOOD COVE - CRATER LAKE NAT'L PARK | CRATER LAKE | OR |
| | 97604 | CRATER LAKE NATIONAL PARK HEADQUARTERS | 18-8128-1998-OPER | CRATER LAKE NATIONAL PARK | CRATER LAKE | OR |
| | 97622 | LAWRENCE CHEVRON | 18-2021-1998-OPER | HWY 140 | BLY | OR |
| | 97622 | TELEPHONE UTILITIES OF EASTERN OREGON | 18-5906-1998-OPER | LOTS 9 & 10 BLOCK 7 | NORTH BLY | OR |
| | 97623 | BONANZA MINI MART | 18-9909-1998-OPER | HWY 70 & 2ND ST | BONANZA | OR |
| | 97624 | CASCADE 97 | 18-1525-1998-OPER | HWY 97 N | CHILOQUIN | OR |
| | 97624 | CHILOQUIN TEXACO | 18-1517-1998-OPER | 1ST & CHOCKTOOT | CHILOQUIN | OR |
| | 97624 | CLOUGH OIL CO CARDLOCK | 18-1174-1998-OPER | HWY 97N & 422S | CHILOQUIN | OR |
| | 97627 | KENO GAS LLC | 18-8415-1998-OPER | 15475 HWY 66 | KENO | OR |
| | 97632 | STAUB PETROLEUM PRODUCTS | 18-694-1998-OPER | MAIN & BROADWAY | MALIN | OR |
| | 97633 | A & M TEXACO | 18-1509-1998-OPER | MAIN & FRONT | MERRILL | OR |
| | 97633 | HATFIELD PACIFIC PRIDE | 18-9965-1998-OPER | HWY 39 & STATELINE RD | MERRILL | OR |
| | 97633 | MERRILL SHELL SERVICE | 18-9275-1998-OPER | FRONT ST | MERRILL | OR |
| 97731 | CHEMULT TEXACO | 18-9273-1998-OPER | HWY 97 & 1ST ST | CHEMULT | OR | |
| 97733 | CRESCENT CFN | 18-11539-1998-OPER | WARD AND HWY 97 | CRESCENT | OR | |
| 97737 | GILCHRIST SERVICE STATION | 18-1175-1998-OPER | S HWY 97 | GILCHRIST | OR | |
| LAKE | 97630 | ED STAUB CARDLOCK | 19-6764-1998-OPER | 1440 N 4TH | LAKEVIEW | OR |
| | 97630 | LAKEVIEW BP | 19-9083-1998-OPER | 715 N 4TH | LAKEVIEW | OR |
| | 97630 | LAKEVIEW CHEVRON | 19-5964-1998-OPER | 4TH & 'G' ST | LAKEVIEW | OR |
| | 97630 | LAKEVIEW TEXACO | 19-11283-1998-OPER | HC 64 BOX 28 | LAKEVIEW | OR |
| | 97630 | LAKEVIEW TRUCK STOP | 19-9668-1998-OPER | 1206 S 'G' ST | LAKEVIEW | OR |
| | 97641 | CHRISTMAS VALLEY MARKET | 19-11061-1998-OPER | CHRISTMAS VALLEY RD & CHRISTMAS TREE LN | CHRISTMAS VALLEY | OR |
| | 97735 | FORT ROCK GENERAL STORE | 19-9112-1998-OPER | R RDS 510 - 512 | FORT ROCK | OR |
| LANE | 97401 | BP OIL SITE #11018 | 20-780-1998-OPER | 120 COBURG RD - OAKWAY | EUGENE | OR |
| | 97401 | CHEVRON USA INC - 91827 | 20-1251-1998-OPER | 330 W 7TH ST | EUGENE | OR |
| | 97401 | CHEVRON USA INC - 92601 | 20-1204-1998-OPER | 274 COBURG RD | EUGENE | OR |
| | 97401 | CHEVRON USA INC - 95818 | 20-998-1998-OPER | 515 E BROADWAY | EUGENE | OR |
| | 97401 | COBURG TEXACO | 20-9208-1998-OPER | 32959 VAN DUYN RD | EUGENE | OR |
| | 97401 | GEORGIA-PACIFIC CORP | 20-5069-1998-OPER | 1900 IRVING RD | EUGENE | OR |
| | 97401 | HERTZ RENT A CAR | 20-8605-1998-OPER | 90550 GREEN HILL RD | EUGENE | OR |
| | 97401 | HIGGINS PETROLEUM INC | 20-6455-1998-OPER | 1796 WILLAMETTE ST | EUGENE | OR |
| | 97401 | LANE COUNTY | 20-3523-1998-OPER | 3040 DELTA HWY | EUGENE | OR |
| | 97401 | LANE COUNTY ADULT CORRECTIONS FACILITY | 20-9519-1998-OPER | 101 W 5TH | EUGENE | OR |

OREGON DEQ UNDERGROUND STORAGE TANKS
 FACILITIES WHICH HAVE RECEIVED REGISTRATION CERTIFICATE
 For : ENTIRE STATE ORDERED BY COUNTY, ZIP, NAME

| COUNTY | ZIP | NAME | CERTIFICATE # | LOCATION | CITY | ST |
|--------|-------|--|--------------------|-------------------------------------|--------|----|
| LANE | 97401 | LANE TRANSIT DISTRICT | 20-11881-1998-OPER | 3500 E. 17TH | EUGENE | OR |
| | 97401 | MAHLON-SWEET AIRPORT | 20-4789-1998-OPER | AIRPORT ATCT | EUGENE | OR |
| | 97401 | TEXACO SERVICE STATION | 20-1396-1998-OPER | 1585 COBURG RD | EUGENE | OR |
| | 97401 | TOSCO 3838 | 20-959-1998-OPER | 11 COBURG RD | EUGENE | OR |
| | 97401 | USWEST - DELTA SOC - 010714 | 20-6325-1998-OPER | 3050 N DELTA | EUGENE | OR |
| | 97401 | VILLAGE CHEVRON | 20-11681-1998-OPER | 4820 GOODPASTURE LOOP | EUGENE | OR |
| | 97401 | WENDY'S SHELL FOOD MART | 20-11756-1998-OPER | 1025 GREEN ACRES ROAD | EUGENE | OR |
| | 97402 | 18TH & CHAMBERS 7-11 #5562 | 20-3299-1998-OPER | 1690 W 18TH | EUGENE | OR |
| | 97402 | ARCO AM/EM | 20-11819-1998-OPER | 2155 CUBIT STREET | EUGENE | OR |
| | 97402 | ASTRO/CHEVRON #207 | 20-6219-1998-OPER | 925 6TH AVE W | EUGENE | OR |
| | 97402 | AVIS RENT A CAR SYSTEM INC | 20-6641-1998-OPER | GREEN HILL RD | EUGENE | OR |
| | 97402 | BI MART | 20-3072-1998-OPER | 220 SENECA | EUGENE | OR |
| | 97402 | BLACHLY LANE CO-OP | 20-7043-1998-OPER | 90680 HWY 99 | EUGENE | OR |
| | 97402 | CHEVRON USA INC #96867 | 20-961-1998-OPER | 1710 W 18TH ST | EUGENE | OR |
| | 97402 | CIRCLE K STORE #5560 | 20-3373-1998-OPER | 1695 W 18TH | EUGENE | OR |
| | 97402 | FLEET MAINTENANCE | 20-4321-1998-OPER | 1820 ROOSEVELT BLVD | EUGENE | OR |
| | 97402 | GREENHILL - #25 | 20-318-1998-OPER | 28851 W 11TH AVE | EUGENE | OR |
| | 97402 | LANE ELECTRIC CO-OP | 20-9409-1998-OPER | 787 BAILEY HILL RD | EUGENE | OR |
| | 97402 | MERRITT TRUAX INC | 20-6444-1998-OPER | 1395 HWY 99N | EUGENE | OR |
| | 97402 | NATIONAL CAR RENTAL | 20-5917-1998-OPER | 28801 DOUGLAS DRIVE, EUGENE AIRPORT | EUGENE | OR |
| | 97402 | PACIFIC PETROLEUM CORP - OFFICE LOCATION | 20-5230-1998-OPER | 50 HWY 99N | EUGENE | OR |
| | 97402 | PRAIRIE ROAD CARDLOCK | 20-3615-1998-OPER | 2600 PRAIRIE RD | EUGENE | OR |
| | 97402 | PROPERTIES NORTHWEST | 20-8643-1998-OPER | 1275 BAILEY HILL RD | EUGENE | OR |
| | 97402 | RICK'S TEXACO | 20-6436-1998-OPER | 3175 W 11TH | EUGENE | OR |
| | 97402 | RONS OIL #16 | 20-11777-1998-OPER | 367 HIGHWAY 99 N | EUGENE | OR |
| | 97402 | TEXACO SERVICE STATION | 20-1388-1998-OPER | 2690 RIVER RD | EUGENE | OR |
| | 97402 | TEXACO STATION | 20-9410-1998-OPER | 1809 W 6TH AVE | EUGENE | OR |
| | 97402 | TEXACO STATION | 20-8136-1998-OPER | 1080 W 7TH AVE | EUGENE | OR |
| | 97402 | THE JERRY BROWN CO. INC. | 20-6963-1998-OPER | 4945 BARGER DR | EUGENE | OR |
| | 97402 | TOMLIN, PERRY OTIS III | 20-8344-1998-OPER | 751 HWY 99N | EUGENE | OR |
| | 97402 | TRUCK 'N TRAVEL | 20-11335-1998-OPER | 65 N SENECA RD | EUGENE | OR |
| | 97402 | WESTSIDE STATION | 20-9555-1998-OPER | 950 TYINN ST | EUGENE | OR |
| | 97403 | FARWEST STEEL CORPORATION | 20-4991-1998-OPER | 2000 HENDERSON AVE | EUGENE | OR |
| | 97403 | GLENWOOD EXXON #3322 | 20-3322-1998-OPER | 3650 GLENWOOD DR | EUGENE | OR |
| | 97403 | TEXACO SERVICE STATION | 20-1386-1998-OPER | 3640 GLENWOOD | EUGENE | OR |
| | 97403 | TEXACO STATION | 20-8139-1998-OPER | 4197 FRANKLIN BLVD | EUGENE | OR |
| | 97403 | TEXACO STATION | 20-8140-1998-OPER | 86623 E FRANKLIN BLVD | EUGENE | OR |
| | 97403 | TSN #5559 | 20-7708-1998-OPER | 2091 FRANKLIN BLVD | EUGENE | OR |
| | 97403 | UNIVERSITY OF OREGON PHYSICAL PLANT | 20-11305-1998-OPER | 1155 FRANKLIN BLVD | EUGENE | OR |
| | 97403 | UNIVERSITY TEXACO | 20-582-1998-OPER | 1888 FRANKLIN BLVD | EUGENE | OR |
| | 97403 | UPS | 20-578-1998-OPER | 1910 NUGGET WAY | EUGENE | OR |
| | 97403 | WILLIAMS' BAKERY | 20-1277-1998-OPER | 1760 E 13TH ST | EUGENE | OR |
| | 97404 | BP OIL SITE #11017 | 20-781-1998-OPER | 2090 RIVER RD - SILVER LANE | EUGENE | OR |
| | 97404 | SANTA CLARA ARCO | 20-5996-1998-OPER | 2585 RIVER RD | EUGENE | OR |
| | 97404 | USWEST - RIVER ROAD C O - 010502 | 20-6255-1998-OPER | 1707 RIVER RD | EUGENE | OR |

OREGON DEQ UNDERGROUND STORAGE TANKS
 FACILITIES WHICH HAVE RECEIVED REGISTRATION CERTIFICATE
 For : ENTIRE STATE ORDERED BY COUNTY, ZIP, NAME

| COUNTY | ZIP | NAME | CERTIFICATE # | LOCATION | CITY | ST |
|--------|-------|--------------------------------------|--------------------|--------------------------------------|---------------|----|
| LANE | 97405 | ALVEY SUBSTATION | 20-7987-1998-OPER | 86000 FRANKLIN | EUGENE | OR |
| | 97405 | ASTRO #208 | 20-11270-1998-OPER | 86742 MCVAY HWY | EUGENE | OR |
| | 97405 | BP OIL SITE #11015 | 20-766-1998-OPER | 2910 WILLAMETTE 29TH | EUGENE | OR |
| | 97405 | EMERALD PEOPLES UTILITY DISTRICT | 20-10121-1998-OPER | 33733 SEAVEY LOOP RD | EUGENE | OR |
| | 97405 | TRUAX CORPORATION CCH#48 | 20-6055-1998-OPER | 2795 WILLAMETTE ST | EUGENE | OR |
| | 97408 | GREEN ACRES CHEVRON | 20-11750-1998-OPER | 1033 GREEN ACRES ROAD | EUGENE | OR |
| | 97408 | TRUCK N TRAVEL | 20-1601-1998-OPER | 32910 VAN DUYN RD | EUGENE | OR |
| | 97412 | TRIANGLE LAKE CENTRAL OFFICE | 20-10313-1998-OPER | 19437 HWY 36 | BLACHLY | OR |
| | 97413 | HARBRICK'S COUNTRY STORE | 20-11384-1998-OPER | HWY 126 & MILL CREEK RD | BLUE RIVER | OR |
| | 97413 | WILLAMETTE NAT'L FOREST - BLUE RIVER | 20-10674-1998-OPER | 51668 BLUE RIVER DR | BLUE RIVER | OR |
| | 97424 | ASTRO #220 | 20-8688-1998-OPER | 1220 PACIFIC HWY 99N | COTTAGE GROVE | OR |
| | 97424 | BP TRAVEL STORE | 20-10445-1998-OPER | 1250 GATEWAY BLVD | COTTAGE GROVE | OR |
| | 97424 | COTTAGE GROVE STATE AIRPORT | 20-5060-1998-OPER | 78833 AIRPORT RD | COTTAGE GROVE | OR |
| | 97424 | GLAUSI STATIONS INC | 20-1435-1998-OPER | ROW RIVER RD & VILLAGE GREEN CHEVRON | COTTAGE GROVE | OR |
| | 97424 | JACKPOT FOOD MART - TIME OIL CO | 20-2151-1998-OPER | 354 PACIFIC HWY S | COTTAGE GROVE | OR |
| | 97424 | RONS OIL CO #15 | 20-11771-1998-OPER | 160 N 9TH | COTTAGE GROVE | OR |
| | 97424 | TRUAX CORPORATION #64 | 20-6979-1998-OPER | 1115 PACIFIC HWY N | COTTAGE GROVE | OR |
| | 97424 | WELT & WELT INC | 20-9284-1998-OPER | 290 PALMER | COTTAGE GROVE | OR |
| | 97426 | ARCO AM/PM #5930 | 20-11279-1998-OPER | SR 294 & I5 | CRESWELL | OR |
| | 97426 | CRESWELL COMMERCIAL SERVICE INC | 20-2135-1998-OPER | 66 N MILL | CRESWELL | OR |
| | 97426 | TEXACO SERVICE STATION | 20-1391-1998-OPER | 270 E OREGON & I5 | CRESWELL | OR |
| | 97431 | ON THE WAY MARKET & GAS | 20-9685-1998-OPER | 38299 HWY 58 | DEXTER | OR |
| | 97434 | ROW RIVER STORE | 20-150-1998-OPER | 37570 ROW RIVER RD | DORENA | OR |
| | 97437 | ELMIRA STATION | 20-219-1998-OPER | 88921 TERRITORIAL RD | ELMIRA | OR |
| | 97438 | JASPER STORE | 20-7933-1998-OPER | 36763 JASPER-LOWELL RD | JASPER | OR |
| | 97439 | BOB'S TEXACO | 20-8124-1998-OPER | 813 HWY 101 | FLORENCE | OR |
| | 97439 | FLORENCE ARCO | 20-6136-1998-OPER | 514 HWY 101S | FLORENCE | OR |
| | 97439 | FLORENCE CHEVRON | 20-1438-1998-OPER | 18TH & HWY 101 | FLORENCE | OR |
| | 97439 | FLORENCE SHELL | 20-713-1998-OPER | 1660 10TH ST | FLORENCE | OR |
| | 97439 | HOBERG'S CHEVRON SERVICE INC | 20-251-1998-OPER | 345 HWY 101 | FLORENCE | OR |
| | 97439 | K-G'S ONE STOP MARKET | 20-4089-1998-OPER | 85039 HWY 101S | FLORENCE | OR |
| | 97439 | LANE COUNTY | 20-3519-1998-OPER | 1300 W 20TH | FLORENCE | OR |
| | 97439 | MILES OIL CO INC | 20-3643-1998-OPER | 2175 HWY 101N | FLORENCE | OR |
| | 97439 | MILES TEXACO | 20-11793-1998-OPER | 2185 HWY 101 | FLORENCE | OR |
| | 97439 | RON'S OIL #9 | 20-9540-1998-OPER | 1570 HWY 101 | FLORENCE | OR |
| | 97440 | SACRED HEART GENERAL HOSPITAL | 20-8948-1998-OPER | 1255 HILLYARD ST | EUGENE | OR |
| | 97448 | EUGENE YACHT CLUB | 20-6767-1998-OPER | 26126 BANGS RD | JUNCTION CITY | OR |
| | 97448 | JERRY BROWN CO., INC. | 20-7127-1998-OPER | 93244 HWY 99S | JUNCTION CITY | OR |
| | 97448 | RON'S OIL COMPANY | 20-11861-1998-OPER | 1225 IVY STREET | JUNCTION CITY | OR |
| | 97448 | S AND G INVESTMENTS INC | 20-11768-1998-OPER | 820 IVY STREET | JUNCTION CITY | OR |
| | 97448 | TEXACO STATION | 20-8137-1998-OPER | 825 IVY ST | JUNCTION CITY | OR |
| | 97448 | TRUAX CORPORATION #44 | 20-6970-1998-OPER | 330 IVY ST | JUNCTION CITY | OR |
| | 97448 | USWEST - JUNCTION CITY C O - 010247 | 20-6064-1998-OPER | 555 W 6TH AVE | JUNCTION CITY | OR |
| | 97452 | LOWELL GAS AND GROCERY | 20-279-1998-OPER | 113 E MAIN ST | LOWELL | OR |
| | 97452 | USFS LOWELL SERVICE CENTER WAREHOUSE | 20-8208-1998-OPER | 196 N. 6TH STREET | LOWELL | OR |

OREGON DEQ UNDERGROUND STORAGE TANKS
 FACILITIES WHICH HAVE RECEIVED REGISTRATION CERTIFICATE
 For : ENTIRE STATE ORDERED BY COUNTY, ZIP, NAME

| COUNTY | ZIP | NAME | CERTIFICATE # | LOCATION | CITY | ST | |
|--------|---------|---------------------------------------|---------------------------------|-----------------------|---------------------------|-----------|----|
| LANE | 97453 | GARY SEMON MAPLETON | 20-7700-1998-OPER | 10710 HWY 126 | MAPLETON | OR | |
| | 97454 | TOMAHAWK RESTAURANT | 20-9768-1998-OPER | 92178 MARCOLA RD | MARCOLA | OR | |
| | 97455 | LOBO GAS EXXON #5564 | 20-3845-1998-OPER | 35803 HWY 58 | PLEASANT HILL | OR | |
| | 97455 | PLEASANT HILL TEXACO | 20-6437-1998-OPER | 35310 HWY 58 | PLEASANT HILL | OR | |
| | 97463 | BI-MOR STATION #17 DBA OAKRIDGE SHELL | 20-3593-1998-OPER | 47686 HWY 58 | OAKRIDGE | OR | |
| | 97463 | OAKRIDGE RANGER DISTRICT | 20-10015-1998-OPER | 46375 HWY 58 | OAKRIDGE | OR | |
| | 97463 | OAKRIDGE SCHOOL DIST. 76 - BUS BARN | 20-1196-1998-OPER | 47975 W 2ND ST | OAKRIDGE | OR | |
| | 97463 | USDA FS - RIGDON RANGER DISTRICT | 20-8283-1998-OPER | 49098 SALMON CREEK RD | OAKRIDGE | OR | |
| | 97477 | ARCO AM/PM SS #5799 | 20-10675-1998-OPER | 3521 GATEWAY ST | SPRINGFIELD | OR | |
| | 97477 | BP OIL SITE #11016 | 20-791-1998-OPER | 5720 E MAIN ST & 57TH | SPRINGFIELD | OR | |
| | 97477 | CHEVRON USA INC - 97529 | 20-1053-1998-OPER | 1111 MOHAWK BLVD | SPRINGFIELD | OR | |
| | 97477 | GARY BURNETT EARTHMOVING | 20-9471-1998-OPER | 3505 COMMERCIAL AVE | SPRINGFIELD | OR | |
| | 97477 | PACIFIC PETROLEUM #5563 | 20-446-1998-OPER | 1795 N 5TH | SPRINGFIELD | OR | |
| | 97477 | RONS OIL #18 | 20-11772-1998-OPER | 808 MAIN STREET | SPRINGFIELD | OR | |
| | 97477 | ROSBORO TRUCK SHOP | 20-2652-1998-OPER | 170 S 21ST | SPRINGFIELD | OR | |
| | 97477 | SPRINGFIELD #83 | 20-6445-1998-OPER | 4124 MAIN ST | SPRINGFIELD | OR | |
| | 97477 | TEXACO SERVICE STATION | 20-1392-1998-OPER | 1376 MOHAWK BLVD | SPRINGFIELD | OR | |
| | 97477 | TEXACO STATION | 20-8133-1998-OPER | 2303 OLYMPIC | SPRINGFIELD | OR | |
| | 97477 | THOMPSON, DON W - #91321 | 20-9886-1998-OPER | 3375 GATEWAY ST | SPRINGFIELD | OR | |
| | 97477 | TOSCO 5557 | 20-3158-1998-OPER | 3520 GATEWAY | SPRINGFIELD | OR | |
| | 97477 | WEYERHAEUSER COMPANY | 20-8234-1998-OPER | 785 N 42ND ST | SPRINGFIELD | OR | |
| | 97478 | ARCO SS #5294 | 20-8737-1998-OPER | 4202 MAIN ST | SPRINGFIELD | OR | |
| | 97478 | EUGENE FARMERS CO-OP | 20-11388-1998-OPER | 1616 N 30TH ST | SPRINGFIELD | OR | |
| | 97478 | LEONARD D WING JR | 20-6052-1998-OPER | 38477 MCKENZIE HWY | SPRINGFIELD | OR | |
| | 97478 | MILES TEXACO STARMART | 20-11618-1998-OPER | 4095 MAIN STREET | SPRINGFIELD | OR | |
| | 97478 | STAFEX & SON TRUCKING INC | 20-9901-1998-OPER | 3895 COMMERCIAL | SPRINGFIELD | OR | |
| | 97478 | TEXACO STATION | 20-8134-1998-OPER | 5737 MAIN ST | SPRINGFIELD | OR | |
| | 97478 | UPS | 20-10840-1998-OPER | 3520 OLYMPIC | SPRINGFIELD | OR | |
| | 97487 | CROW COUNTRY GAS | 20-1989-1998-OPER | 86035 TERRITORIAL RD | VENETA | OR | |
| | 97487 | TEXACO STATION | 20-8138-1998-OPER | 25547 HWY 126 | VENETA | OR | |
| | 97487 | VENETA CHEVRON | 20-11857-1998-OPER | 24227 HWY 126 | VENETA | OR | |
| | 97488 | VIDA COMMUNITY MARKET | 20-5857-1998-OPER | 45602 MCKENZIE HWY | VIDA | OR | |
| | 97489 | LEABURG COUNTRY STORE | 20-9447-1998-OPER | 42840 MCKENZIE HWY | LEABURG | OR | |
| | 97492 | WESTRIDGE MIDDLE SCHOOL | 20-1194-1998-OPER | 46433 WESTFIR RD | WESTFIR | OR | |
| | LINCOLN | 97341 | LIBERTY DELI | 21-10062-1998-OPER | 466 NE HWY 101 | DEPOE BAY | OR |
| | | 97341 | THE WHISTLE STOP | 21-8584-1998-OPER | 20 SE SCHOOLHOUSE ST | DEPOE BAY | OR |
| | | 97365 | A.M. HATTON | 21-11598-1998-OPER | 211 NE HARNEY STREET | NEWPORT | OR |
| | | 97365 | AGATE BEACH TIME - TIME OIL CO | 21-2155-1998-OPER | 4852 N COAST HWY | NEWPORT | OR |
| | | 97365 | HATFIELD MARINE SCIENCE CENTER | 21-10413-1998-OPER | 2111 SE MARINE SCIENCE DR | NEWPORT | OR |
| | | 97365 | HOCKEMA COAST OIL | 21-5773-1998-OPER | 250 NW 3RD | NEWPORT | OR |
| | | 97365 | KJELDSSENS DELI - MARKET | 21-8566-1998-OPER | 960 SW COAST HWY | NEWPORT | OR |
| | | 97365 | LINCOLN COUNTY FUELING FACILITY | 21-11362-1998-OPER | 817 NE 3RD STREET | NEWPORT | OR |
| 97365 | | M&M #13 | 21-1023-1998-OPER | 143 SW COAST HWY | NEWPORT | OR | |
| 97365 | | NEWPORT CHEVRON C&O INC DBA | 21-9582-1998-OPER | 1517 N COAST HWY | NEWPORT | OR | |

OREGON DEQ UNDERGROUND STORAGE TANKS
 FACILITIES WHICH HAVE RECEIVED REGISTRATION CERTIFICATE
 For : ENTIRE STATE ORDERED BY COUNTY, ZIP, NAME

| COUNTY | ZIP | NAME | CERTIFICATE # | LOCATION | CITY | ST |
|---------|-------|---------------------------------------|--------------------|------------------------------|--------------|----|
| LINCOLN | 97365 | NEWPORT MARINA AT SOUTH BEACH | 21-9180-1998-OPER | 2301 S.E. MARINE SCIENCE DR | NEWPORT | OR |
| | 97365 | NEWPORT SHELL | 21-8543-1998-OPER | 22 N COAST HWY | NEWPORT | OR |
| | 97365 | NEWPORT TEXACO | 21-2381-1998-OPER | 610 N COAST HWY | NEWPORT | OR |
| | 97365 | PORT DOCK MARINA | 21-5269-1998-OPER | 346 SW BAY BLVD | NEWPORT | OR |
| | 97365 | RON'S OIL COMPANY #19 | 21-11770-1998-OPER | 846 N COAST HWY | NEWPORT | OR |
| | 97365 | SAWYER'S LANDING | 21-11451-1998-OPER | 4098 YAQUINA BAY RD | NEWPORT | OR |
| | 97365 | TOWNE PUMP # 92 | 21-7038-1998-OPER | 313 N COAST HWY | NEWPORT | OR |
| | 97365 | TRUAX CORPORATION #305 | 21-7026-1998-OPER | 822 SW COAST HWY | NEWPORT | OR |
| | 97365 | USWEST - NEWPORT C O - 010180 | 21-5992-1998-OPER | 926 SW ALDER | NEWPORT | OR |
| | 97367 | A & C, LLC CHEVRON CAR WASH | 21-2347-1998-OPER | 2320 NE HWY 101 | LINCOLN CITY | OR |
| | 97367 | DON'S TEXACO SERVICE | 21-405-1998-OPER | 2424 NE HWY 101 | LINCOLN CITY | OR |
| | 97367 | GARRISON FUEL | 21-3264-1998-OPER | 1410 SE HWY 101 | LINCOLN CITY | OR |
| | 97367 | NEW TAFT HIGH SCHOOL | 21-11747-1998-OPER | 3780 SE SYPGLASS RIDGE DRIVE | LINCOLN CITY | OR |
| | 97367 | SMART MART | 21-9945-1998-OPER | 4031 NW HWY 101 | LINCOLN CITY | OR |
| | 97367 | TRUAX CORPORATION #91 | 21-6989-1998-OPER | 2219 N HWY 101 | LINCOLN CITY | OR |
| | 97391 | STEVE CARVERS BP | 21-5853-1998-OPER | 254 W HWY 20 | TOLEDO | OR |
| | 97391 | TRUAX CORPORATION #89 | 21-6992-1998-OPER | 615 W HWY 20 | TOLEDO | OR |
| | 97394 | BILL'S CHEVRON AND TIRE | 21-1336-1998-OPER | 580 NW HEMLOCK | WALDPORT | OR |
| | 97394 | TIDEWATER SERVICE | 21-9830-1998-OPER | 10076 ALSEA HWY | WALDPORT | OR |
| | 97394 | TRUAX CORPORATION #90 | 21-6985-1998-OPER | 101 HWY 101 | WALDPORT | OR |
| | 97394 | WALDPORT ELEMENTARY SCHOOL | 21-11731-1998-OPER | 2750 CRESTLINE DRIVE | WALDPORT | OR |
| | 97498 | BOSTON CHEVRON | 21-5829-1998-OPER | 1691 HWY 101N | YACHATS | OR |
| | 97498 | YACHATS TEXACO | 21-8126-1998-OPER | 101 & 9TH ST | YACHATS | OR |
| LINN | 97321 | 99 & FULTON ST TEXACO | 22-3565-1998-OPER | 2525 E PACIFIC BLVD | ALBANY | OR |
| | 97321 | ALBANY ARCO #14 | 22-6103-1998-OPER | 1128 E PACIFIC BLVD | ALBANY | OR |
| | 97321 | ALBANY GENERAL HOSPITAL | 22-10474-1998-OPER | 1046 W 6TH AVE | ALBANY | OR |
| | 97321 | ALBANY SHELL SERVICE CENTER CORP | 22-5799-1998-OPER | 843 SE PACIFIC BLVD | ALBANY | OR |
| | 97321 | ARCO AM/PM #5897 | 22-3984-1998-OPER | 33200 HWY 34 | ALBANY | OR |
| | 97321 | ARCO SS #4379 | 22-3960-1998-OPER | 3110 PACIFIC BLVD E | ALBANY | OR |
| | 97321 | COURTESY CORNER/ALBANY HEATING OIL CO | 22-775-1998-OPER | 1515 CALAPOOIA SW | ALBANY | OR |
| | 97321 | CUMMINGS TRANSFER CO | 22-5266-1998-OPER | 740 29TH SW | ALBANY | OR |
| | 97321 | DBA BEANS FUEL AND TOWING | 22-9207-1998-OPER | 33166 HWY 34 SE | ALBANY | OR |
| | 97321 | HWY 20 CARDLOCK | 22-9778-1998-OPER | 4195 SANTIAM HWY | ALBANY | OR |
| | 97321 | HWY 34 FOODMART | 22-3314-1998-OPER | 33125 HWY 34 SE | ALBANY | OR |
| | 97321 | I5 & HWY 20 TEXACO | 22-7068-1998-OPER | 3135 SANTIAM HWY | ALBANY | OR |
| | 97321 | JACK'S TRUCK STOP | 22-5267-1998-OPER | 4196 SANTIAM SE | ALBANY | OR |
| | 97321 | JAMES' GARAGE | 22-1609-1998-OPER | 1810 GRAND PRAIRIE RD | ALBANY | OR |
| | 97321 | LEATHERS OIL COMPANY | 22-4296-1998-OPER | 3105 S SANTIAM HWY | ALBANY | OR |
| | 97321 | LEATHERS OIL COMPANY | 22-4297-1998-OPER | 33385 HWY 34 SE | ALBANY | OR |
| | 97321 | LINN COUNTY JAIL | 22-11630-1998-OPER | 1115 SE JACKSON STREET | ALBANY | OR |
| | 97321 | M & M #9 | 22-978-1998-OPER | 1010 PACIFIC BLVD SE | ALBANY | OR |
| | 97321 | M & M MART #14 | 22-813-1998-OPER | 33157 HWY 34 SE | ALBANY | OR |
| | 97321 | M & M MART 1 | 22-3448-1998-OPER | 501 PACIFIC BLVD S | ALBANY | OR |
| | 97321 | M AND M #15 | 22-7158-1998-OPER | 1545 E PACIFIC BLVD | ALBANY | OR |

(registered_facilities.sql)

OREGON DEQ UNDERGROUND STORAGE TANKS
FACILITIES WHICH HAVE RECEIVED REGISTRATION CERTIFICATE
For : ENTIRE STATE ORDERED BY COUNTY, ZIP, NAME

| COUNTY | ZIP | NAME | CERTIFICATE # | LOCATION | CITY | ST |
|---------|-------|-------------------------------|--------------------|-----------------------------------|---------------|----|
| LINN | 97321 | M&M #11 | 22-4201-1998-OPER | 1645 QUEEN AVE SW | ALBANY | OR |
| | 97321 | PLAZA GAS CC #17 | 22-1970-1998-OPER | 2812 SANTIAM HWY SE | ALBANY | OR |
| | 97321 | TOM TOM DELI & MARKET | 22-4489-1998-OPER | 321 AIRPORT RD NE | ALBANY | OR |
| | 97321 | TRUAX CORPORATION CC#12 | 22-4433-1998-OPER | 505 PACIFIC BLVD SW | ALBANY | OR |
| | 97321 | TRUAX CORPORATION CC#18 | 22-6912-1998-OPER | 1208 PACIFIC BLVD SE | ALBANY | OR |
| | 97321 | TRUAX OIL CC #99 | 22-3202-1998-OPER | 3410 OLD SALEM RD NE | MILLERSBURG | OR |
| | 97321 | UPS | 22-9143-1998-OPER | 33399 OLESEN RD | ALBANY | OR |
| | 97321 | USWEST - ALBANY C O - 010001 | 22-5878-1998-OPER | 135 MONTGOMERY SE | ALBANY | OR |
| | 97321 | WEST ALBANY TEXACO | 22-3555-1998-OPER | 522 PACIFIC BLVD SW | ALBANY | OR |
| | 97321 | WILLAMETTE & PACIFIC RR | 22-11442-1998-OPER | 110 W 10TH ST | ALBANY | OR |
| | 97321 | WILLAMETTE OPERATIONS CENTER | 22-9414-1998-OPER | 830 OLD SALEM RD NE | ALBANY | OR |
| | 97321 | YOUNGER OIL CARDLOCK | 22-11527-1998-OPER | 1130 OLD SALEM ROAD | ALBANY | OR |
| | 97321 | YOUNGER OIL COMPANY | 22-3579-1998-OPER | 33380 HWY 34 SE | ALBANY | OR |
| | 97327 | BROWNSVILLE BODY SHOP | 22-6887-1998-OPER | 105 BISHOP WAY | BROWNSVILLE | OR |
| | 97327 | JERRY'S AUTO SERVICE | 22-7143-1998-OPER | 203 BISHOP WAY | BROWNSVILLE | OR |
| | 97348 | CARSON OIL CO. | 22-6960-1998-OPER | 211 2ND ST | HALSEY | OR |
| | 97348 | PIONEER VILLA TRUCK PLAZA INC | 22-4923-1998-OPER | 33180 HWY 228 | HALSEY | OR |
| | 97348 | SMITH SEED SERVICES | 22-2909-1998-OPER | 26890 POWERLINE RD | HALSEY | OR |
| | 97348 | TEXACO STATION | 22-8135-1998-OPER | I5 & HWY 228 | HALSEY | OR |
| | 97355 | HARRISON ST. LIFT STATION | 22-9521-1998-OPER | W END OF HARRISON OFF HANSARD AVE | LEBANON | OR |
| | 97355 | KNOT HOLE MARKET & TEXACO | 22-5202-1998-OPER | 2412 S SANTIAM | LEBANON | OR |
| | 97355 | LEATHERS OIL CO. | 22-4265-1998-OPER | 300 N. SANTIAM HWY | LEBANON | OR |
| | 97355 | LEBANON COMMUNITY HOSPITAL | 22-3731-1998-OPER | 525 N SANTIAM HWY | LEBANON | OR |
| | 97355 | M & M MART #4 | 22-9194-1998-OPER | 1550 S MAIN | LEBANON | OR |
| | 97355 | M&M #5 | 22-9195-1998-OPER | 805 PARK ST | LEBANON | OR |
| | 97355 | RON'S OIL #13 | 22-11302-1998-OPER | 2186 N SANTIAM | LEBANON | OR |
| | 97355 | TOWNSEND OIL COMPANY | 22-5794-1998-OPER | 41494 LACOMB DR | LEBANON | OR |
| | 97355 | TRUAX CORPORATION #40 | 22-4414-1998-OPER | 2684 S SANTIAM HWY | LEBANON | OR |
| | 97355 | TRUAX CORPORATION #304 | 22-7042-1998-OPER | 33299 SANTIAM HWY | LEBANON | OR |
| | 97355 | TRUAX CORPORATION, #41 | 22-4421-1998-OPER | 951 PARK ST | LEBANON | OR |
| | 97358 | UNION STATION | 22-6394-1998-OPER | 10TH & MAIN | LYONS | OR |
| | 97374 | CLEVENGERS CHEVRON | 22-8506-1998-OPER | 38955 HWY 226 | SCIO | OR |
| | 97386 | BILL VAN VALIN CHEVRON | 22-5768-1998-OPER | 1762 MAIN | SWEET HOME | OR |
| | 97386 | RON'S OIL #12 | 22-11285-1998-OPER | 23RD & MAIN | SWEET HOME | OR |
| | 97386 | TIMEOUT FOOD STOP | 22-7065-1998-OPER | 1810 MAIN ST | SWEET HOME | OR |
| | 97386 | TRUAX CORPORATION #42 | 22-6951-1998-OPER | 890 MAIN ST | SWEET HOME | OR |
| | 97386 | USA MINI MART #1 | 22-9196-1998-OPER | 1306 MAIN ST | SWEET HOME | OR |
| | 97389 | CENEX SUPPLY & MARKETING | 22-7639-1998-OPER | 33685 HWY 99 | TANGENT | OR |
| | 97389 | MID VALLEY FARMS INC | 22-9309-1998-OPER | 31915 SEVEN-MILE LANE | TANGENT | OR |
| | 97446 | CENEX SOIL SERVICE CENTER | 22-9943-1998-OPER | 560 LASALLE ST | HARRISBURG | OR |
| | 97446 | S B INC | 22-11775-1998-OPER | DIAMOND HILL/I 5 INTERCHANGE | HARRISBURG | OR |
| | 97446 | SKIP'S CHEVRON | 22-2340-1998-OPER | 309 N 3RD ST | HARRISBURG | OR |
| MALHEUR | 97901 | STATELINE GROCERY | 23-609-1998-OPER | 1330 HWY 201 | ADRIAN | OR |
| | 97910 | CHEVRON STATION | 23-6357-1998-OPER | MAIN ST | JORDAN VALLEY | OR |

OREGON DEQ UNDERGROUND STORAGE TANKS
FACILITIES WHICH HAVE RECEIVED REGISTRATION CERTIFICATE
For : ENTIRE STATE ORDERED BY COUNTY, ZIP, NAME

| COUNTY | ZIP | NAME | CERTIFICATE # | LOCATION | CITY | ST |
|---------|-------|---|--------------------|----------------------------------|---------------|----|
| MALHEUR | 97910 | JIM'S TEXACO | 23-2231-1998-OPER | 807 MAIN ST | JORDAN VALLEY | OR |
| | 97913 | BEEF NORTHWEST INC - RE #205683 | 23-2174-1998-OPER | 3455 VICTORIO RD | NYSSA | OR |
| | 97913 | NYSSA CO-OP SUPPLY | 23-106-1998-OPER | 18 N 2ND ST | NYSSA | OR |
| | 97913 | POOLE'S COUNTRY STORE #6 | 23-5460-1998-OPER | 101 THUNDEREGG BLVD | NYSSA | OR |
| | 97914 | FRAMERS SUPPLY CO-OP | 23-7091-1998-OPER | 514 SW 4TH AVE | ONTARIO | OR |
| | 97914 | FREEWAY CARDLOCK | 23-5464-1998-OPER | 1040 NW 20TH - I84 INTERCHANGE N | ONTARIO | OR |
| | 97914 | GRANT'S PETROLEUM | 23-4464-1998-OPER | 460 SE 1ST AVE | ONTARIO | OR |
| | 97914 | MALHEUR BELL | 23-5582-1998-OPER | 225 SW 2ND ST | ONTARIO | OR |
| | 97914 | NAGAKI FARMS | 23-11231-1998-OPER | 5026 PIONEER RD | ONTARIO | OR |
| | 97914 | ONTARIO CHEVRON | 23-5002-1998-OPER | 1218 SW 4TH AVE | ONTARIO | OR |
| | 97914 | PILOT TRAVEL CENTER # 232 | 23-4784-1998-OPER | 653 E IDAHO AVE | ONTARIO | OR |
| | 97914 | POOLE'S COUNTRY STORE | 23-5458-1998-OPER | 2003 FALCON DR | ONTARIO | OR |
| | 97914 | POOLE'S COUNTRY STORE | 23-5456-1998-OPER | 324 E IDAHO AVE | ONTARIO | OR |
| | 97914 | POOLE'S COUNTRY STORE #5 | 23-9872-1998-OPER | 2609 SW 4TH AVE | ONTARIO | OR |
| | 97914 | SNAKE RIVER CORRECTIONAL INSTITUTE | 23-10720-1998-OPER | 777 STANTON BLVD | ONTARIO | OR |
| | 97914 | THE RODE STOP CO | 23-4152-1998-OPER | 590 E IDAHO AVE | ONTARIO | OR |
| | 97918 | CHEVRON | 23-2019-1998-OPER | 151 SMITH ST N | VALE | OR |
| | 97918 | EAGLE-PICHER INDUSTRIES - CELATOM PLANT | 23-2732-1998-OPER | 2630 GRAHAM BLVD | VALE | OR |
| | 97918 | FARMERS SUPPLY CO-OP | 23-9325-1998-OPER | 589 'A' ST W | VALE | OR |
| | 97918 | FARMERS SUPPLY CO-OP | 23-11380-1998-OPER | 150 GLENN ST | VALE | OR |
| MARION | 97002 | COLUMBIA HELICOPTERS, INC. | 24-3450-1998-OPER | 14452 ARNDT RD NE | AURORA | OR |
| | 97002 | LEATHERS OIL CO. | 24-4272-1998-OPER | 12334 EHLEN RD NE | AURORA | OR |
| | 97002 | LEATHERS OIL CO. | 24-4274-1998-OPER | 21687 HWY 99 E | AURORA | OR |
| | 97002 | TRAVEL CENTER OF AMERICA | 24-1153-1998-OPER | 21856 BENTS RD NE | AURORA | OR |
| | 97032 | HUBBARD CARD LOCK | 24-8996-1998-OPER | 4515 N PACIFIC HWY | HUBBARD | OR |
| | 97032 | HUBBARD TEXACO | 24-9330-1998-OPER | 3325 PACIFIC HWY | HUBBARD | OR |
| | 97032 | OREGON TURF AND TREE | 24-5130-1998-OPER | 18381 BOONES FERRY NE | HUBBARD | OR |
| | 97071 | ARCO SS #4413 | 24-3962-1998-OPER | 2720 NEWBERG HWY | WOODBURN | OR |
| | 97071 | CHEVRON USA INC #98992 | 24-768-1998-OPER | 2990 NEWBERG HWY | WOODBURN | OR |
| | 97071 | EXXON OF WOODBURN | 24-11751-1998-OPER | 850 LAWSON | WOODBURN | OR |
| | 97071 | HALTER OIL CO | 24-9843-1998-OPER | 2221 N PACIFIC HWY | WOODBURN | OR |
| | 97071 | JACKPOT FOODMART 3-020 | 24-2208-1998-OPER | 13437 PORTLAND RD NE | WOODBURN | OR |
| | 97071 | SILVERFLEET SYSTEMS | 24-8377-1998-OPER | 1385 INDUSTRIAL AVE | WOODBURN | OR |
| | 97071 | TOSCO 6421 | 24-1136-1998-OPER | 2874 NEWBERG HWY | WOODBURN | OR |
| | 97071 | TRECO OREGON ROOTSTOCK & TREE CO INC | 24-7554-1998-OPER | 10906 MONITOR-MCKEE RD NE | WOODBURN | OR |
| | 97071 | USWEST WOODBURN (010408) | 24-6212-1998-OPER | 2401 N. BOONES FERRY | WOODBURN | OR |
| | 97071 | WAREMART FOODS | 24-11817-1998-OPER | 400 S WOODLAND AVENUE | WOODBURN | OR |
| | 97071 | WESTVIEW TEXACO | 24-11250-1998-OPER | 100 ARNEY RD | WOODBURN | OR |
| | 97071 | WILCO FARMERS CO-OP | 24-2355-1998-OPER | 490 S PACIFIC HWY | WOODBURN | OR |
| | 97071 | WOODBURN | 24-7552-1998-OPER | 2995 NEWBURG RD | WOODBURN | OR |
| | 97071 | WOODBURN CARDLOCK | 24-5546-1998-OPER | 293 N PACIFIC HWY | WOODBURN | OR |
| | 97071 | WOODBURN DISTRICT SHOP | 24-5872-1998-OPER | 8648 CROSBY RD | WOODBURN | OR |
| | 97071 | WOODBURN SERVICE CENTER | 24-884-1998-OPER | 2079 PROGRESS WAY | WOODBURN | OR |
| | 97137 | A & R SPADA FARMS | 24-2120-1998-OPER | 7251 ST PAUL HWY NE | ST PAUL | OR |

OREGON DEQ UNDERGROUND STORAGE TANKS
 FACILITIES WHICH HAVE RECEIVED REGISTRATION CERTIFICATE
 For : ENTIRE STATE ORDERED BY COUNTY, ZIP, NAME

| COUNTY | ZIP | NAME | CERTIFICATE # | LOCATION | CITY | ST |
|--------|-------|---|--------------------|-----------------------------------|---------|----|
| MARION | 97137 | SCHNEIDER EQUIPMENT INC | 24-1577-1998-OPER | 21881 RIVER RD NE | ST PAUL | OR |
| | 97137 | ST PAUL MARKET | 24-11687-1998-OPER | 4171 BLANCHET AVENUE | ST PAUL | OR |
| | 97301 | ARCO AM/PM #5882 | 24-11095-1998-OPER | 2979 MARKET ST | SALEM | OR |
| | 97301 | ARCO SS #4407 | 24-3963-1998-OPER | 501 LANCASTER DR NE | SALEM | OR |
| | 97301 | ARCO SS #918 | 24-3942-1998-OPER | 2955 COMMERCIAL ST SE | SALEM | OR |
| | 97301 | CENTER ST CARDLOCK | 24-1789-1998-OPER | 680 CENTER ST NE | SALEM | OR |
| | 97301 | CHEVRON USA INC - 92342 | 24-1220-1998-OPER | 1110 LANCASTER DR SE | SALEM | OR |
| | 97301 | DELON AUTO CENTER | 24-2380-1998-OPER | 686 COMMERCIAL ST NE | SALEM | OR |
| | 97301 | I-Z PROPERTIES | 24-220-1998-OPER | 810 LANCASTER DR SE | SALEM | OR |
| | 97301 | J C JONES OIL CO | 24-8921-1998-OPER | 650 15TH ST SE | SALEM | OR |
| | 97301 | MARION COUNTY CORRECTIONS | 24-8993-1998-OPER | 4000 AUMSVILLE HWY | SALEM | OR |
| | 97301 | PACIFIC PETROLEUM CORP #5558 | 24-3266-1998-OPER | 102 LANCASTER DR NE | SALEM | OR |
| | 97301 | PARK & MARKET #73 | 24-6108-1998-OPER | 2795 MARKET ST NE | SALEM | OR |
| | 97301 | SPACE AGE FUELS INC | 24-11764-1998-OPER | 1080 SE LANCASTER | SALEM | OR |
| | 97301 | STATE MOTOR POOL | 24-7752-1998-OPER | 1100 AIRPORT RD SE | SALEM | OR |
| | 97301 | STATE STREET ARCO | 24-5774-1998-OPER | 1720 STATE ST SE | SALEM | OR |
| | 97301 | TEXACO STATION | 24-1354-1998-OPER | 1491 LANCASTER DR SE | SALEM | OR |
| | 97301 | TIME SAVOR - JACKPOT 3-005 | 24-2223-1998-OPER | 790 LANCASTER DR SE | SALEM | OR |
| | 97302 | 13TH STREET CARDLOCK | 24-3618-1998-OPER | 970 13TH SE | SALEM | OR |
| | 97302 | ARCO SS #4186 | 24-3950-1998-OPER | 805 COMMERCIAL ST SE | SALEM | OR |
| | 97302 | CHEVRON USA INC - 93318 | 24-1208-1998-OPER | 3514 COMMERCIAL SE | SALEM | OR |
| | 97302 | CURT'S - #75 | 24-8491-1998-OPER | 4292 LIBERTY RD SE | SALEM | OR |
| | 97302 | JACKPOT FOOD MART | 24-2185-1998-OPER | 1098 13TH ST SE | SALEM | OR |
| | 97302 | LIBERTY RD TEXACO | 24-6439-1998-OPER | 3220 LIBERTY RD SE | SALEM | OR |
| | 97302 | MAY TRUCKING CO - AIRPORT HANGAR LESSEE | 24-7112-1998-OPER | 2890 25TH ST SE | SALEM | OR |
| | 97302 | MISSION - #78 | 24-6443-1998-OPER | 2485 MISSION STREET SE | SALEM | OR |
| | 97302 | MISSION STREET SHELL | 24-11735-1998-OPER | 2220 SE MISSION STREET BUILDING A | SALEM | OR |
| | 97302 | S COMMERCIAL | 24-3607-1998-OPER | 4395 COMMERCIAL ST SE | SALEM | OR |
| | 97302 | SALEM AIR CENTER | 24-2804-1998-OPER | 3300 SE 25TH | SALEM | OR |
| | 97302 | SALEM, CITY OF | 24-4909-1998-OPER | 1455 22ND ST SE | SALEM | OR |
| | 97302 | SALEM, CITY OF | 24-4914-1998-OPER | 370 TRADE ST | SALEM | OR |
| | 97302 | TOSCO 4951 | 24-1030-1998-OPER | 2315 COMMERCIAL SE | SALEM | OR |
| | 97302 | TOSCO 5667 | 24-1074-1998-OPER | 3883 COMMERCIAL ST SE | SALEM | OR |
| | 97302 | TRUAX CORPORATION CC#34 | 24-4427-1998-OPER | 4310 COMMERCIAL ST SE | SALEM | OR |
| | 97302 | USWEST - OXFORD SOC - 010557 | 24-6271-1998-OPER | 1755 22ND ST SE | SALEM | OR |
| | 97302 | WALLING SAND & GRAVEL CO | 24-3075-1998-OPER | 1502 MCGILCHRIST ST SE | SALEM | OR |
| | 97302 | WAREMART DISTRIBUTION CENTER | 24-2774-1998-OPER | 3601 STATE ST | SALEM | OR |
| | 97303 | AMPM #80 | 24-6100-1998-OPER | 3820 PORTLAND RD | SALEM | OR |
| | 97303 | ARCO SS #4231 | 24-3964-1998-OPER | 4669 RIVER RD N | SALEM | OR |
| | 97303 | BP KAR' KLEEN | 24-617-1998-OPER | 280 PINE ST NE | SALEM | OR |
| | 97303 | BP SERVICE STATION #02272 | 24-6128-1998-OPER | 1516 NE CAPITOL AVE | SALEM | OR |
| | 97303 | BP STATION #02765 | 24-11509-1998-OPER | 2840 BROADWAY STREET NE | SALEM | OR |
| | 97303 | CHEMAWA SUBSTATION | 24-8002-1998-OPER | 2715 TEPPER LANE NE | SALEM | OR |
| | 97303 | DEL WEB CARD LOCK | 24-8963-1998-OPER | 1190 INDUSTRIAL WAY NE | SALEM | OR |
| | 97303 | FRONT ST CARDLOCK | 24-3613-1998-OPER | 205 COLUMBIA ST NE | SALEM | OR |



OREGON DEQ UNDERGROUND STORAGE TANKS
 FACILITIES WHICH HAVE RECEIVED REGISTRATION CERTIFICATE
 For : ENTIRE STATE ORDERED BY COUNTY, ZIP, NAME

| COUNTY | ZIP | NAME | CERTIFICATE # | LOCATION | CITY | ST |
|--------|-------|--------------------------------------|--------------------|-----------------------------|-----------|----|
| MARION | 97303 | HOME FUEL OIL CO | 24-1434-1998-OPER | 1710 COMMERCIAL ST NE | SALEM | OR |
| | 97303 | KEIZER SPACE AGE | 24-1612-1998-OPER | 4495 RIVER RD N | KEIZER | OR |
| | 97303 | MARK NELSON OIL PRODUCTS INC. | 24-3627-1998-OPER | 3025 INDUSTRIAL WAY NE | SALEM | OR |
| | 97303 | MARKET ST CARDLOCK | 24-6438-1998-OPER | 1750 HAWTHORNE ST NE | SALEM | OR |
| | 97303 | MERRITT TRUAX #1 INC | 24-3619-1998-OPER | 3510 RIVER RD NE | SALEM | OR |
| | 97303 | MERRITT W TRUAX | 24-3623-1998-OPER | 5195 RIVER RD N | KEIZER | OR |
| | 97303 | N SALEM | 24-7160-1998-OPER | 4180 PORTLAND RD NE | SALEM | OR |
| | 97303 | PEPSI COLA BOTTLING COMPANY OF SALEM | 24-2578-1998-OPER | 3011 SILVERTON RD NE | SALEM | OR |
| | 97303 | PILOT TRAVEL CENTER #386 | 24-4210-1998-OPER | 4220 BROOKLAKE RD NE | BROOKS | OR |
| | 97303 | SALEM AREA MASS TRANSIT DISTRICT | 24-9159-1998-OPER | 3140 DEL WEBB AVE NE | SALEM | OR |
| | 97303 | TEXACO STATION | 24-1351-1998-OPER | 3502 PORTLAND RD NE | SALEM | OR |
| | 97303 | TRUAX CORPORATION, #35 | 24-4424-1998-OPER | 3333 LANCASTER NE | SALEM | OR |
| | 97303 | TRUAX SERVICE STATION | 24-11823-1998-OPER | 4035 CYPRESS NE | SALEM | OR |
| | 97303 | UPS | 24-4703-1998-OPER | 1685 SALEM INDUSTRIAL DR NE | SALEM | OR |
| | 97303 | USWEST KEIZER (010417) | 24-6217-1998-OPER | 5027 10TH AVE NE | SALEM | OR |
| | 97303 | YOUNGER OIL COMPANY | 24-9197-1998-OPER | 3401 RIVER RD | KEIZER | OR |
| | 97305 | ARCO AM/PM SS #5957 | 24-11420-1998-OPER | 4433 LANCASTER DRIVE NE | SALEM | OR |
| | 97305 | BP MINI MART 05465 | 24-7894-1998-OPER | 4592 PORTLAND RD | SALEM | OR |
| | 97305 | BP OIL #01963 | 24-10889-1998-OPER | 3995 LANCASTER DR | SALEM | OR |
| | 97305 | BROOKS GROCERY & DELI | 24-8536-1998-OPER | 8975 NE PORTLAND RD | BROOKS | OR |
| | 97305 | MARION COUNTY PUBLIC WORKS | 24-5876-1998-OPER | 5155 SILVERTON RD NE | SALEM | OR |
| | 97305 | MAY TRUCKING COMPANY - LESSEE | 24-5978-1998-OPER | 4185 BROOKLAKE RD NE | SALEM | OR |
| | 97305 | MERRITT #2 STATION #2 | 24-4658-1998-OPER | 4005 SILVERTON RD NE | SALEM | OR |
| | 97305 | SALEM SERVICE CENTER | 24-890-1998-OPER | 4245 KALE ST NE | SALEM | OR |
| | 97306 | ARCO AM/PM #5960 | 24-11410-1998-OPER | 5401 COMMERCIAL ST SE | SALEM | OR |
| | 97306 | SQUIRREL HILL CARDLOCK | 24-3606-1998-OPER | 7832 SQUIRREL HILL RD SE | SALEM | OR |
| | 97306 | TOSCO NW/BP 05466 | 24-11458-1998-OPER | 5095 COMMERCIAL ST SE | SALEM | OR |
| | 97310 | OR SCHOOL FOR THE DEAF | 24-9213-1998-OPER | 999 LOCUST ST NE | SALEM | OR |
| | 97325 | AUMSVILLE DISTRICT SHOP | 24-5875-1998-OPER | 8900 MILL CREEK ROAD SE | AUMSVILLE | OR |
| | 97325 | BUBBA'S AUMSVILLE AUTOMOTIVE | 24-621-1998-OPER | 522 MAIN ST | AUMSVILLE | OR |
| | 97325 | M & M MART #7 | 24-9199-1998-OPER | 810 MAIN ST | AUMSVILLE | OR |
| | 97342 | ROUTE 22 GAS | 24-9203-1998-OPER | 105 BREITENBUSH | DETROIT | OR |
| | 97342 | USFS DETROIT RANGER DISTRICT | 24-8212-1998-OPER | HWY 22 | DETROIT | OR |
| | 97350 | IDANHA CARDLOCK | 24-3088-1998-OPER | HWY 22 | IDANHA | OR |
| | 97352 | M.S.P. CHEVRON STATION #306 | 24-1973-1998-OPER | 187 2ND ST | JEFFERSON | OR |
| | 97360 | MILL CITY BP | 24-158-1998-OPER | 654 NW SANTIAM BLVD | MILL CITY | OR |
| | 97360 | MILL CITY CHEVRON SERVICE | 24-5179-1998-OPER | 508 NE SANTIAM BLVD | MILL CITY | OR |
| | 97360 | MILL CITY TEXACO | 24-3608-1998-OPER | 382 N SANTIAM HWY | MILL CITY | OR |
| | 97362 | 4B FARMS INC | 24-7529-1998-OPER | 15234 BUTSCH LANE NE | MT ANGEL | OR |
| | 97362 | OIL PRODUCTS INC | 24-3708-1998-OPER | 140 PALMER ST | MT ANGEL | OR |
| | 97362 | SCHMIDT BP | 24-5071-1998-OPER | 220 N MAIN ST | MT ANGEL | OR |
| | 97362 | WILCO CARDLOCK #3 | 24-275-1998-OPER | 105 S GARFIELD ST | MT ANGEL | OR |
| | 97381 | CLARENCE'S TEXACO | 24-3612-1998-OPER | 621 N WATER ST | SILVERTON | OR |
| | 97381 | GOSCHIE FARMS INC | 24-7029-1998-OPER | 7365 MERIDIAN RD NE | SILVERTON | OR |
| | 97381 | J B INSTANT LAWN INC | 24-2492-1998-OPER | 5289 BLUEGRASS LANE NE | SILVERTON | OR |

OREGON DEQ UNDERGROUND STORAGE TANKS
 FACILITIES WHICH HAVE RECIEVED REGISTRATION CERTIFICATE
 For : ENTIRE STATE ORDERED BY COUNTY, ZIP, NAME

| COUNTY | ZIP | NAME | CERTIFICATE # | LOCATION | CITY | ST | |
|-----------|----------------|---|-------------------------|-----------------------------|--------------------------|----------|----|
| MARION | 97381 | PRATUN CO-OP WAREHOUSE | 24-263-1998-OPER | 8833 SILVERTON RD NE | SILVERTON | OR | |
| | 97381 | SILVERTON DISTRICT SHOP | 24-5867-1998-OPER | 4598 CASCADE HWY NE | SILVERTON | OR | |
| | 97381 | TNT MARKET | 24-2781-1998-OPER | 700 MCCLAINE | SILVERTON | OR | |
| | 97381 | WILCO FARMERS - SILVERTON | 24-11714-1998-OPER | 737 MCCLAINE STREET | SILVERTON | OR | |
| | 97383 | MARK NELSON OIL PRODUCTS, INC. CARDLOCK | 24-1366-1998-OPER | 2010 W WASHINGTON ST | STAYTON | OR | |
| | 97383 | STAYTON BP | 24-3706-1998-OPER | 820 N 1ST ST | STAYTON | OR | |
| | 97383 | STAYTON TEXACO | 24-3609-1998-OPER | 789 N 3RD AVE | STAYTON | OR | |
| | 97383 | WILCO FARMERS STAYTON #2 | 24-11583-1998-OPER | 1395 1ST AVENUE | STAYTON | OR | |
| | 97384 | HAROLD'S TEXACO SERVICE | 24-394-1998-OPER | 11212 HWY 226 | MEHAMA | OR | |
| | 97385 | FAST STOP GAS/BP | 24-9754-1998-OPER | 104 W STARR | SUBLIMITY | OR | |
| | MORROW | 97818 | BOARDMAN PLANT | 25-833-1998-OPER | TOWER RD | BOARDMAN | OR |
| | | 97818 | BOARDMAN TEXACO | 25-5066-1998-OPER | 100 MAIN ST N | BOARDMAN | OR |
| | | 97818 | RUSSELL OIL CARDLOCK | 25-8882-1998-OPER | LAUREL LANE I84 EXIT 165 | BOARDMAN | OR |
| 97818 | | RUSSELL OIL CO | 25-4188-1998-OPER | 101 SW FRONT | BOARDMAN | OR | |
| 97836 | | DEVIN OIL CHEVRON | 25-3027-1998-OPER | 329 N. MAIN (AND W. CENTER) | HEPPNER | OR | |
| 97836 | | MORROW COUNTY GRAIN GROWERS | 25-11711-1998-OPER | CORNER OF HWY 207 & 74 | LEXINGTON | OR | |
| 97839 | | LEXINGTON SERVICE | 25-9723-1998-OPER | 110 W MAIN ST | LEXINGTON | OR | |
| 97844 | | BROWNS AUTO & TRUCK STOP | 25-1331-1998-OPER | 300 SE HWY 730 | IRRIGON | OR | |
| 97844 | | UMATILLA FISH HATCHERY | 25-515-1998-OPER | 73959 RIVERVIEW LANE | IRRIGON | OR | |
| MULTNOMAH | 97019 | CORBETT COUNTRY MARKET | 26-643-1998-OPER | 36801 NE CROWN POINT HWY | CORBETT | OR | |
| | 97024 | FAIRVIEW SHELL | 26-3739-1998-OPER | 1605 NE FAIRVIEW | FAIRVIEW | OR | |
| | 97024 | FAIRVIEW TEXACO | 26-11797-1998-OPER | 20800 NE SANDY BLVD | FAIRVIEW | OR | |
| | 97030 | ARCO AM/PM #5891 | 26-11121-1998-OPER | 24235 NE STARK | GRESHAM | OR | |
| | 97030 | ARCO SS #1187 | 26-3946-1998-OPER | 57 W POWELL | GRESHAM | OR | |
| | 97030 | BP GAS STATION 05456 | 26-11450-1998-OPER | 2281 NE 181ST AVE | GRESHAM | OR | |
| | 97030 | BP OIL CO #01689 | 26-4907-1998-OPER | 50 E BURNSIDE | GRESHAM | OR | |
| | 97030 | BP OIL SITE #11029 | 26-800-1998-OPER | 18222 SE DIVISION & 182ND | GRESHAM | OR | |
| | 97030 | CAIN PETROLEUM GRESHAM | 26-11850-1998-OPER | 21188 STARK STEET | GRESHAM | OR | |
| | 97030 | CHEVRON SERVICE STATION #91516 | 26-1269-1998-OPER | 1820 NE DIVISION | GRESHAM | OR | |
| | 97030 | GRESHAM SERVICE CENTER | 26-864-1998-OPER | 1705 E BURNSIDE EXTENSION | GRESHAM | OR | |
| | 97030 | GTE - GRESHAM SUPPORT CENTER 5570-B01 | 26-5701-1998-OPER | 307 NE 9TH ST | GRESHAM | OR | |
| | 97030 | LEATHERS OIL COMPANY | 26-4242-1998-OPER | 22300 SE STARK ST | GRESHAM | OR | |
| | 97030 | MT HOOD COMMUNITY COLLEGE DIST | 26-1769-1998-OPER | 26000 SE STARK | GRESHAM | OR | |
| | 97030 | OILCO | 26-1807-1998-OPER | 150 NE 242ND | GRESHAM | OR | |
| | 97030 | ORIENT COUNTRY STORE | 26-7379-1998-OPER | 29822 ORIENT DR | GRESHAM | OR | |
| | 97030 | PACIFIC VIEW RTC | 26-11712-1998-OPER | 4101 NE DIVISION STREET | GRESHAM | OR | |
| | 97030 | POWELL BLVD CHEVRON #90640 | 26-5833-1998-OPER | 30 W POWELL BLVD | GRESHAM | OR | |
| | 97030 | SPACE AGE FUEL | 26-1428-1998-OPER | 2815 E POWELL VALLEY RD | GRESHAM | OR | |
| | 97030 | SPACE AGE FUEL | 26-6923-1998-OPER | 16431 SE FOSTER RD | GRESHAM | OR | |
| 97030 | SPACE AGE FUEL | 26-7249-1998-OPER | 1011 N MAIN | GRESHAM | OR | | |
| 97030 | TEXACO STATION | 26-1343-1998-OPER | 45 W BURNSIDE | GRESHAM | OR | | |
| 97030 | TEXACO STATION | 26-1403-1998-OPER | 975 NE HOGAN & DIVISION | GRESHAM | OR | | |
| 97030 | TOSCO 6139 | 26-1115-1998-OPER | 985 E BURNSIDE | GRESHAM | OR | | |

(registered_facilities.sql)



OREGON DEQ UNDERGROUND STORAGE TANKS
 FACILITIES WHICH HAVE RECEIVED REGISTRATION CERTIFICATE
 For : ENTIRE STATE ORDERED BY COUNTY, ZIP, NAME

| COUNTY | ZIP | NAME | CERTIFICATE # | LOCATION | CITY | ST |
|-----------|-------|--|--------------------|-----------------------------------|--------------|----|
| MULTNOMAH | 97060 | AMERIFLIGHT INC | 26-404-1998-OPER | 911 NW GRAHAM - TROUTDALE AIRPORT | TROUTDALE | OR |
| | 97060 | ARCO SS #6503 | 26-3980-1998-OPER | 2550 NE 238TH DR | WOOD VILLAGE | OR |
| | 97060 | BURNS BROTHERS | 26-9103-1998-OPER | 790 NW FRONTAGE RD | TROUTDALE | OR |
| | 97060 | FLYING J TRAVEL PLAZA | 26-10668-1998-OPER | 400 NW FRONTAGE RD | TROUTDALE | OR |
| | 97060 | JACKPOT FOOD MART | 26-2200-1998-OPER | 23720 NE HALSEY | TROUTDALE | OR |
| | 97060 | JERRY BRAWLEY | 26-1064-1998-OPER | 1260 NW FRONTAGE RD | TROUTDALE | OR |
| | 97060 | KRUEGER, DALE W | 26-1800-1998-OPER | 2600 NE 238TH | TROUTDALE | OR |
| | 97060 | MCCF | 26-10920-1998-OPER | 1906 SW HALSEY | TROUTDALE | OR |
| | 97060 | TESORA ALASKA CFN | 26-11659-1998-OPER | 521 SW HALSEY | TROUTDALE | OR |
| | 97060 | TEXACO STATION | 26-1328-1998-OPER | 25737 SE STARK | TROUTDALE | OR |
| | 97080 | BUD BELLAMY AND SON, INC | 26-2470-1998-OPER | 2053 SE 1ST ST | GRESHAM | OR |
| | 97080 | LEATHERS OIL COMPANY #21 | 26-11832-1998-OPER | SE ORIENT DRIVE AND PLMQUIST | GRESHAM | OR |
| | 97080 | RYDER STUDENT TRANSPORTATION SERVICE INC | 26-3794-1998-OPER | 1625 SE HOGAN RD | GRESHAM | OR |
| | 97201 | AL-ATTRASH TRADING CO | 26-8225-1998-OPER | 1967 SW 4TH | PORTLAND | OR |
| | 97201 | BP OIL SITE #11036 | 26-724-1998-OPER | 6303 SW CAPITOL HWY | PORTLAND | OR |
| | 97201 | BUDGET RENT-A-CAR OF WASH.-OREGON, INC. | 26-4770-1998-OPER | 2033 SW 4TH AVE | PORTLAND | OR |
| | 97201 | CHEVRON USA INC - 94383 | 26-1116-1998-OPER | 710 SW COLUMBIA | PORTLAND | OR |
| | 97201 | OREGON HEALTH SCIENCES UNIVERSITY | 26-4568-1998-OPER | 3181 SW SAM JACKSON PARK RD | PORTLAND | OR |
| | 97201 | SHRINERS HOSPITAL FOR CRIPPLED CHILDREN | 26-10524-1998-OPER | 3101 SW SAM JACKSON PARK RD | PORTLAND | OR |
| | 97201 | SUNSET FUEL COMPANY, MACADAM | 26-8111-1998-OPER | 6230 SW MACADAM | PORTLAND | OR |
| | 97201 | TEXACO SERVICE STATION | 26-9364-1998-OPER | 2800 SW SAM JACKSON PARK RD | PORTLAND | OR |
| | 97201 | TIME SAVOR AND DELI #3074 | 26-2189-1998-OPER | 5235 SW MACADAM AVE | PORTLAND | OR |
| | 97201 | TOSCO 5664 | 26-1072-1998-OPER | 110 SW ARTHUR ST | PORTLAND | OR |
| | 97201 | USWEST - SENTINEL HILL - 010384 | 26-6204-1998-OPER | 2010 SW BERNARD DR | PORTLAND | OR |
| | 97202 | ARCO SS #6029 | 26-3915-1998-OPER | 1110 SE POWELL BLVD | PORTLAND | OR |
| | 97202 | ASTRO #238 | 26-6234-1998-OPER | 4027 SE 39TH | PORTLAND | OR |
| | 97202 | ASTRO 201 | 26-6203-1998-OPER | 3911 SE POWELL | PORTLAND | OR |
| | 97202 | BP OIL SITE #11028 | 26-705-1998-OPER | 4450 SE MCLOUGHLIN BLVD | PORTLAND | OR |
| | 97202 | CENTRAL SERVICE CENTER | 26-845-1998-OPER | 3700 SE 17TH AVE | PORTLAND | OR |
| | 97202 | DARIGOLD INC | 26-7299-1998-OPER | 2720 SE 6TH | PORTLAND | OR |
| | 97202 | EASTMORELAND GENERAL HOSPITAL | 26-6760-1998-OPER | 2900 SE STEELE | PORTLAND | OR |
| | 97202 | ESTBY SHELL | 26-9353-1998-OPER | 5124 SE 17TH ST | PORTLAND | OR |
| | 97202 | ESTBY SHELL SERVICE | 26-3256-1998-OPER | 4525 SE 28TH AVE | PORTLAND | OR |
| | 97202 | HETTERVIG, PAUL A | 26-301-1998-OPER | 7223 SE 39TH | PORTLAND | OR |
| | 97202 | MCCALL HEATING CO - SE | 26-1427-1998-OPER | 1935 SE POWELL BLVD | PORTLAND | OR |
| | 97202 | MONTAG OIL INC | 26-297-1998-OPER | 2528 SE HOLGATE BLVD | PORTLAND | OR |
| | 97202 | PACIFIC GATEWAY HOSPITAL | 26-10615-1998-OPER | 1345 SE HARNEY | PORTLAND | OR |
| | 97202 | STAR OILCO | 26-2491-1998-OPER | 4505 SE 17TH | PORTLAND | OR |
| | 97202 | SUNSET FUEL COMPANY - BURCHELL | 26-8115-1998-OPER | 2944 SE POWELL BLVD | PORTLAND | OR |
| | 97202 | TOSCO 5450 | 26-1065-1998-OPER | 2505 SE 39TH | PORTLAND | OR |
| | 97202 | TRI-MET | 26-7912-1998-OPER | 4400 SE 17TH AVE | PORTLAND | OR |
| | 97202 | WASHMAN SHELL | 26-9345-1998-OPER | 2920 SE 10TH AVE | PORTLAND | OR |
| | 97202 | WAVERLY MARINA | 26-7653-1998-OPER | 600 SE MARION ST | PORTLAND | OR |
| | 97203 | ARCO SS #6118 | 26-3933-1998-OPER | 5282 N LOMBARD | PORTLAND | OR |
| | 97203 | ASH GROVE CEMENT CO | 26-2979-1998-OPER | 13939 N RIVERGATE BLVD | PORTLAND | OR |

OREGON DEQ UNDERGROUND STORAGE TANKS
 FACILITIES WHICH HAVE RECEIVED REGISTRATION CERTIFICATE
 For : ENTIRE STATE ORDERED BY COUNTY, ZIP, NAME

| COUNTY | ZIP | NAME | CERTIFICATE # | LOCATION | CITY | ST |
|-----------|-------|--|--------------------|---------------------------------------|-----------|----|
| MULTNOMAH | 97203 | COLUMBIA VILLA MAINTENANCE FACILITY | 26-7063-1998-OPER | 8910 N WOOLSEY AVE | PORTLAND | OR |
| | 97203 | COLUMBIA WASTEWATER PLANT | 26-4418-1998-OPER | 5001 N COLUMBIA BLVD | PORTLAND | OR |
| | 97203 | FESSENDEN BP | 26-6709-1998-OPER | 6820 N FESSENDEN | PORTLAND | OR |
| | 97203 | HARRIS TRANSPORTATION | 26-2587-1998-OPER | 11640 N LOMBARD | PORTLAND | OR |
| | 97203 | INTERNATIONAL TERMINALS | 26-6299-1998-OPER | 12005 N BURGARD | PORTLAND | OR |
| | 97203 | JOE'S BP | 26-7515-1998-OPER | 5305 N LOMBARD | PORTLAND | OR |
| | 97203 | NORTHWEST SERVICE CENTERS | 26-431-1998-OPER | 13333 N RIVERGATE BLVD | PORTLAND | OR |
| | 97203 | PORT SERVICES CO. | 26-396-1998-OPER | 6347 N MARINE DR | PORTLAND | OR |
| | 97203 | TIME OIL COMPANY | 26-2178-1998-OPER | 10350 N TIME OIL ROAD | PORTLAND | OR |
| | 97204 | DOWNTOWN MOTOR POOL | 26-6146-1998-OPER | 530 SW 2ND | PORTLAND | OR |
| | 97204 | PORTLAND AUTO PORT, MUNICIPAL GARAGE | 26-2233-1998-OPER | 1221 SW 1ST | PORTLAND | OR |
| | 97204 | SPACE AGE FUEL | 26-8492-1998-OPER | 11214 SE POWELL BLVD | PORTLAND | OR |
| | 97204 | THE PITTOCK BLOCK BUILDING | 26-10475-1998-OPER | 921 SW WASHINGTON | PORTLAND | OR |
| | 97205 | FEDERAL RESERVE BANK OF SAN FRANCISCO | 26-7294-1998-OPER | 915 SW STARK ST | PORTLAND | OR |
| | 97206 | BP SERVICE STATION #05461 | 26-6069-1998-OPER | 6702 SE DIVISION | PORTLAND | OR |
| | 97206 | DUKE SHELL STATION | 26-9132-1998-OPER | 6503 SE 52ND | PORTLAND | OR |
| | 97206 | EASTSIDE VAN STORAGE CO | 26-2523-1998-OPER | 4836 SE POWELL BLVD | PORTLAND | OR |
| | 97206 | FOSTER RENTALS | 26-9120-1998-OPER | 5100 SE FOSTER | PORTLAND | OR |
| | 97206 | GREEN THUMB PROJECT | 26-9928-1998-OPER | 6801 SE 60TH | PORTLAND | OR |
| | 97206 | LEATHERS OIL CO | 26-4254-1998-OPER | 5434 SE 72ND | PORTLAND | OR |
| | 97206 | MILWAUKIE PUBLIC WORKS | 26-10329-1998-OPER | 6101 SE JOHNSON CREEK BLVD | MILWAUKIE | OR |
| | 97206 | MT TABOR YARD | 26-4646-1998-OPER | 6437 SE DIVISION ST | PORTLAND | OR |
| | 97206 | POWELL CHEVRON | 26-1917-1998-OPER | 5727 SE POWELL BLVD | PORTLAND | OR |
| | 97206 | PROSPECT C O - 010209 | 26-6028-1998-OPER | 5051 SE 71ST AVE | PORTLAND | OR |
| | 97206 | TEXACO STATION | 26-1330-1998-OPER | 4228 SE WOODSTOCK | PORTLAND | OR |
| | 97207 | VETERANS ADMINISTRATION MEDICAL CENTER | 26-30-1998-OPER | 3710 SW US VETERANS HOSPITAL RD | PORTLAND | OR |
| | 97208 | AMERICAN RED CROSS | 26-11291-1998-OPER | 3131 N VANCOUVER AVE | PORTLAND | OR |
| | 97208 | CONSOLIDATED FREIGHTWAYS | 26-1996-1998-OPER | 1621 NW 21ST ST | PORTLAND | OR |
| | 97208 | FLEMING FOODS | 26-7190-1998-OPER | SE MILWAUKIE EXPRESSWAY & PHEASANT CT | PORTLAND | OR |
| | 97208 | TOYOTA LOGISTICS SERVICES INC | 26-474-1998-OPER | 10400 N LOMBARD ST | PORTLAND | OR |
| | 97208 | USPS - FLEET OPERATIONS | 26-5419-1998-OPER | 918 NW PARK AVE | PORTLAND | OR |
| | 97208 | VIC ALFONSO CADILLAC INC | 26-7939-1998-OPER | 633 NE 12 | PORTLAND | OR |
| | 97209 | ARMORED TRANSPORT NW INC | 26-8529-1998-OPER | 1015 NW 17TH AVE | PORTLAND | OR |
| | 97209 | ASTRO QUIK MART #206 | 26-6216-1998-OPER | 1111 NW 21ST | PORTLAND | OR |
| | 97209 | BOISE CASCADE CORPORATION | 26-5368-1998-OPER | 2017 NW VAUGHN | PORTLAND | OR |
| | 97209 | CHEVRON USA INC - 93939 | 26-1147-1998-OPER | 400 W BURNSIDE | PORTLAND | OR |
| | 97209 | GRAPHIC ARTS CENTER | 26-7352-1998-OPER | 2000 NW WILSON AVE | PORTLAND | OR |
| | 97209 | GREYHOUND LINES INC | 26-11281-1998-OPER | 550 NW 6TH AVE | PORTLAND | OR |
| | 97209 | PENSKE TRUCK LEASING CO LP | 26-4719-1998-OPER | 1325 NW 14TH AVE | PORTLAND | OR |
| | 97209 | RADIO CAB CO | 26-5173-1998-OPER | 1613 NW KEARNEY | PORTLAND | OR |
| | 97209 | STARK & NORRIS CO | 26-3880-1998-OPER | 1703 NW 16TH | PORTLAND | OR |
| | 97210 | 29TH AVE CARDLOCK | 26-3617-1998-OPER | 3037 NW 29TH AVE | PORTLAND | OR |
| | 97210 | AMERICAN STEEL | 26-4544-1998-OPER | 4033 NW YEON | PORTLAND | OR |
| | 97210 | ARATEX SERVICES INC | 26-4942-1998-OPER | 1848 NW 23RD AVE | PORTLAND | OR |
| | 97210 | BOB SHORES BP | 26-4550-1998-OPER | 2110 NW LOVEJOY ST | PORTLAND | OR |

OREGON DEQ UNDERGROUND STORAGE TANKS
 FACILITIES WHICH HAVE RECEIVED REGISTRATION CERTIFICATE
 For : ENTIRE STATE ORDERED BY COUNTY, ZIP, NAME

| COUNTY | ZIP | NAME | CERTIFICATE # | LOCATION | CITY | ST |
|-----------|-------|----------------------------------|--------------------|---------------------------|----------|----|
| MULTNOMAH | 97210 | CARSON OIL COMPANY | 26-3066-1998-OPER | 3125 NW 35TH AVE | PORTLAND | OR |
| | 97210 | CHEVRON USA INC - 95052 | 26-1087-1998-OPER | 2230 W BURNSIDE ST | PORTLAND | OR |
| | 97210 | JINKZ CORP | 26-3494-1998-OPER | 6215 NW ST HELENS RD | PORTLAND | OR |
| | 97210 | MCWHORTER TECHNOLOGIES INC | 26-7122-1998-OPER | 4155 NW YEON | PORTLAND | OR |
| | 97210 | NORTHWEST SERVICE CENTERS | 26-2125-1998-OPER | 3838 NW FRONT AVE | PORTLAND | OR |
| | 97210 | SPECIAL ASPHALT PRODUCTS, INC. | 26-1050-1998-OPER | 3537 NW ST HELENS RD | PORTLAND | OR |
| | 97210 | ST. HELENS ROAD CARDLOCK | 26-11864-1998-OPER | 3031 NW ST. HELENS ROAD | PORTLAND | OR |
| | 97210 | TEXACO - PORTLAND SALES TERMINAL | 26-7120-1998-OPER | 3800 NW ST HELENS RD | PORTLAND | OR |
| | 97211 | ASTRO #215 | 26-10794-1998-OPER | 6869 N LOMBARD | PORTLAND | OR |
| | 97211 | BP OIL SITE #11024 | 26-700-1998-OPER | 3323 NE KILLINGSWORTH | PORTLAND | OR |
| | 97211 | BUDGET RENT A CAR OF WA/OR INC | 26-8537-1998-OPER | 2501 COLUMBIA | PORTLAND | OR |
| | 97211 | HENRY CO | 26-5780-1998-OPER | 2946 NE COLUMBIA BLVD | PORTLAND | OR |
| | 97211 | JARRETT | 26-6630-1998-OPER | 5829 NE UNION AVE | PORTLAND | OR |
| | 97211 | JUBITZ TRUCKSTOP | 26-11674-1998-OPER | 33 NE MIDDLEFIELD ROAD | PORTLAND | OR |
| | 97211 | LAMM, TED | 26-7720-1998-OPER | 8250 NE UNION AVE | PORTLAND | OR |
| | 97211 | LARSEN OIL COMPANY | 26-7463-1998-OPER | 2500 NE COLUMBIA BLVD | PORTLAND | OR |
| | 97211 | MCCALL HEATING CO | 26-5439-1998-OPER | 1650 NE LOMBARD | PORTLAND | OR |
| | 97211 | OVERNITE TRANSPORTATION CO | 26-8545-1998-OPER | 1025 NE COLUMBIA BLVD | PORTLAND | OR |
| | 97211 | SEVIER'S SERVICE | 26-9638-1998-OPER | 1101 NE ALBERTA | PORTLAND | OR |
| | 97211 | STAR OILCO | 26-2671-1998-OPER | 2357 SE 50TH | PORTLAND | OR |
| | 97211 | STAR- OIL CO. | 26-4027-1998-OPER | 232 NE MIDDLEFIELD RD | PORTLAND | OR |
| | 97211 | UNION AVE CARDLOCK | 26-6569-1998-OPER | 8100 NE UNION | PORTLAND | OR |
| | 97211 | US WEST ARGYLE SOC - 010710 | 26-6322-1998-OPER | 2111 NE ARGYLE | PORTLAND | OR |
| | 97211 | VAN'S BP SERVICE | 26-722-1998-OPER | 5520 NE MLK JR BLVD | PORTLAND | OR |
| | 97212 | ATLANTIC - 010210 | 26-6350-1998-OPER | 2911 NE 24TH AVE | PORTLAND | OR |
| | 97212 | BP OIL SITE #11021 | 26-739-1998-OPER | 1715 NE 33RD AVE | PORTLAND | OR |
| | 97212 | TEXACO STATION | 26-1365-1998-OPER | 1714 NE 33RD AVE | PORTLAND | OR |
| | 97212 | THE KHALSA CORPORATION | 26-8738-1998-OPER | 3435 NE UNION AVE | PORTLAND | OR |
| | 97213 | ARCO SS #873 | 26-3931-1998-OPER | 5710 NE FREMONT | PORTLAND | OR |
| | 97213 | BP MART | 26-10414-1998-OPER | 6007 NE GLISAN | PORTLAND | OR |
| | 97213 | CHEVRON USA INC - 97772 | 26-1040-1998-OPER | 4719 NE SANDY BLVD | PORTLAND | OR |
| | 97213 | ERVIN R ROBERSON | 26-7597-1998-OPER | 5820 NE GLISAN ST | PORTLAND | OR |
| | 97213 | JACKPOT FOOD MART | 26-2203-1998-OPER | 1510 NE 42ND | PORTLAND | OR |
| | 97213 | JUVENILE JUSTICE COMPLEX | 26-11240-1998-OPER | 1401 NE 68TH | PORTLAND | OR |
| | 97213 | PETROMAN | 26-9346-1998-OPER | 8104 NE GLISAN | PORTLAND | OR |
| | 97213 | TEXACO STATION | 26-854-1998-OPER | 5636 NE SANDY BLVD | PORTLAND | OR |
| | 97214 | 7TH & ALDER CARDLOCK | 26-171-1998-OPER | 635 SE 7TH | PORTLAND | OR |
| | 97214 | ARCO SS #4068 | 26-3975-1998-OPER | 3840 SE BELMONT | PORTLAND | OR |
| | 97214 | BP OIL SITE #11026 | 26-708-1998-OPER | 24 SE 20TH AVE & BURNSIDE | PORTLAND | OR |
| | 97214 | BURNS BROS INC | 26-7055-1998-OPER | 621 SE UNION AVE | PORTLAND | OR |
| | 97214 | CAPUTO SHELL SERVICE | 26-8083-1998-OPER | 1525 SE LADD AVE | PORTLAND | OR |
| | 97214 | CARSON OIL CO INC | 26-3475-1998-OPER | 1208 SE 8TH ST | PORTLAND | OR |
| | 97214 | MR CAR WASH | 26-9354-1998-OPER | 510 SE GRAND AVE | PORTLAND | OR |
| | 97214 | TAIT PLANT | 26-1889-1998-OPER | 2611 SE 4TH AVE | PORTLAND | OR |
| | 97214 | TEXACO STATION | 26-4881-1998-OPER | 3840 SE STARK ST | PORTLAND | OR |

(registered_facilities.sql)

OREGON DEQ UNDERGROUND STORAGE TANKS
FACILITIES WHICH HAVE RECEIVED REGISTRATION CERTIFICATE
For : ENTIRE STATE ORDERED BY COUNTY, ZIP, NAME

| COUNTY | ZIP | NAME | CERTIFICATE # | LOCATION | CITY | ST |
|-----------|-------|---|--------------------|----------------------------|----------|----|
| MULTNOMAH | 97214 | UNITED SALAD CO. (GARAGE) | 26-9183-1998-OPER | 939 SE ALDER | PORTLAND | OR |
| | 97214 | UNITED STATES BAKERY | 26-4215-1998-OPER | 340 NE 11TH AVE | PORTLAND | OR |
| | 97214 | USWEST - BELMONT C O - 010211 | 26-6021-1998-OPER | 1724 SE MORRISON | PORTLAND | OR |
| | 97215 | CAIN CHEVRON | 26-1921-1998-OPER | 9 SE 82ND AVE | PORTLAND | OR |
| | 97215 | EAST PRECINCT - BUREAU OF POLICE | 26-3003-1998-OPER | 4735 E BURNSIDE ST | PORTLAND | OR |
| | 97215 | TOSCO 6948 | 26-1498-1998-OPER | 10120 SE WASHINGTON | PORTLAND | OR |
| | 97216 | ASTRO #203 | 26-6208-1998-OPER | 420 SE 122ND | PORTLAND | OR |
| | 97216 | CHEVRON USA INC - 90188 | 26-1323-1998-OPER | 527 SE 82ND AVE | PORTLAND | OR |
| | 97216 | MALL 205 CHEVRON CAR WASH | 26-8226-1998-OPER | 10134 SE STARK ST | PORTLAND | OR |
| | 97216 | MAX MART & DELI | 26-9861-1998-OPER | 12128 E BURNSIDE | PORTLAND | OR |
| | 97216 | PACIFIC POWER & LIGHT | 26-9869-1998-OPER | 9951 SE ANKENY | PORTLAND | OR |
| | 97216 | PORTLAND ADVENTIST MEDICAL CENTER | 26-46-1998-OPER | 6040 SE BELMONT | PORTLAND | OR |
| | 97216 | PORTLAND ADVENTIST MEDICAL CENTER | 26-3471-1998-OPER | 10123 SE MARKET | PORTLAND | OR |
| | 97216 | USWEST ANKENY (010836) | 26-6384-1998-OPER | 10000 SE ANKENY | PORTLAND | OR |
| | 97217 | ARCO #1167 | 26-3944-1998-OPER | 6508 N INTERSTATE | PORTLAND | OR |
| | 97217 | ARCO SS #4271 | 26-3969-1998-OPER | 7509 NE UNION AVE | PORTLAND | OR |
| | 97217 | ASTRO #253 | 26-5645-1998-OPER | 2809 N PORTLAND BLVD | PORTLAND | OR |
| | 97217 | ASTRO QUIK MART #204 | 26-6211-1998-OPER | 7510 N INTERSTATE | PORTLAND | OR |
| | 97217 | CHEVRON USA INC - 90706 | 26-1332-1998-OPER | 12105 N JANTZEN DR | PORTLAND | OR |
| | 97217 | COLUMBIA RIVER YACHT CLUB | 26-6691-1998-OPER | 37 N TOMAHAWK ISLAND DRIVE | PORTLAND | OR |
| | 97217 | DSU-PETERBILT & GMC, INC. | 26-4913-1998-OPER | 4810 N BASIN AVE | PORTLAND | OR |
| | 97217 | DSU-PETERBILT & GMC, INC. | 26-4927-1998-OPER | 5555 N LAGOON AVE | PORTLAND | OR |
| | 97217 | FRANK'S BP | 26-10393-1998-OPER | 5429 N INTERSTATE | PORTLAND | OR |
| | 97217 | JANTZEN BEACH MOORAGE | 26-7011-1998-OPER | 1130 N JANTZEN AVE | PORTLAND | OR |
| | 97217 | MARKET TRANSPORT LTD | 26-331-1998-OPER | 110 N MARINE DR | PORTLAND | OR |
| | 97217 | PELLETROX INC | 26-5599-1998-OPER | 9127 N WILBUR | PORTLAND | OR |
| | 97217 | PORTLAND MOTOR POOL | 26-11224-1998-OPER | 6400 N CUTTER CIRCLE | PORTLAND | OR |
| | 97217 | POWELL DISTRIB CO - JUNCTION SERVICE | 26-6040-1998-OPER | 9125 N UNION AVE | PORTLAND | OR |
| | 97217 | RPS, INC. | 26-11017-1998-OPER | 6447 N CUTTER CIRCLE | PORTLAND | OR |
| | 97217 | STAR OILCO | 26-7854-1998-OPER | 8445 N KERBY | PORTLAND | OR |
| | 97217 | SWAN ISLAND CARDLOCK | 26-6571-1998-OPER | 5000 N BASIN | PORTLAND | OR |
| | 97217 | TOSCO 0985 | 26-924-1998-OPER | 2001 N LOMBARD | PORTLAND | OR |
| | 97217 | TOSCO 5953 | 26-1102-1998-OPER | 12205 N CENTER | PORTLAND | OR |
| | 97217 | TOSCO 6407 | 26-1133-1998-OPER | 9950 N WHITAKER RD | PORTLAND | OR |
| | 97217 | UPS | 26-583-1998-OPER | 6707 N BASIN | PORTLAND | OR |
| | 97217 | USWEST - BUTLER C O - 010217 | 26-6013-1998-OPER | 2150 N LOMBARD | PORTLAND | OR |
| | 97217 | VANPORT PLANT | 26-1890-1998-OPER | 1835 N MARINE DR | PORTLAND | OR |
| | 97217 | YELLOW FREIGHT SYSTEM INC | 26-4475-1998-OPER | 10510 N VANCOUVER WAY | PORTLAND | OR |
| | 97218 | AIRPORT PARKING GARAGE - SERVICE CENTER | 26-10344-1998-OPER | 7021 NE AIRPORT WAY | PORTLAND | OR |
| | 97218 | AVIS RENT A CAR | 26-10506-1998-OPER | 7102 NE AIRPORT WAY | PORTLAND | OR |
| | 97218 | JACKPOT FOOD MART | 26-2201-1998-OPER | 6412 NE PORTLAND HWY | PORTLAND | OR |
| | 97218 | PORT OF PORTLAND PFFC | 26-11865-1998-OPER | 7480 NE AIRPORT WAY | PORTLAND | OR |
| | 97218 | PORT OF PORTLAND PFFC | 26-11866-1998-OPER | 7305 NE AIRPORT WAY | PORTLAND | OR |
| | 97218 | PORTLAND INTERNATIONAL AIRPORT | 26-504-1998-OPER | 7000 NE AIRPORT WAY | PORTLAND | OR |
| | 97218 | POWELL DISTRIBUTING CO INC - 60TH | 26-6061-1998-OPER | 6021 NE PORTLAND HWY | PORTLAND | OR |

OREGON DEQ UNDERGROUND STORAGE TANKS
 FACILITIES WHICH HAVE RECEIVED REGISTRATION CERTIFICATE
 For : ENTIRE STATE ORDERED BY COUNTY, ZIP, NAME

| COUNTY | ZIP | NAME | CERTIFICATE # | LOCATION | CITY | ST |
|-----------|-------|--|--------------------|-----------------------------|-----------|----|
| MULTNOMAH | 97219 | BURLINGAME CHEVRON | 26-966-1998-OPER | 8517 SW TERWILLIGER BLVD | PORTLAND | OR |
| | 97219 | CAPITAL & BARBUR CARDLOCK | 26-8424-1998-OPER | 10000 SW BARBUR BLVD | PORTLAND | OR |
| | 97219 | CHEVRON USA INC - 94432 | 26-1113-1998-OPER | 9025 SW BARBUR BLVD | PORTLAND | OR |
| | 97219 | FRED MEYER | 26-11754-1998-OPER | 7555 BARBUR BLVD | PORTLAND | OR |
| | 97219 | HANDY ANDY'S AUTO REPAIR | 26-922-1998-OPER | 7991 SW CAPITOL HWY | PORTLAND | OR |
| | 97219 | OR STATE HWY 1-2A BALDOCK | 26-997-1998-OPER | 9637 SW 35TH DR | PORTLAND | OR |
| | 97219 | PORTLAND COMMUNITY COLLEGE | 26-4563-1998-OPER | 12000 SW 49TH AVE | PORTLAND | OR |
| | 97219 | STAFF JENNINGS INC | 26-3105-1998-OPER | 8240 SW MACADAM AVE | PORTLAND | OR |
| | 97219 | TEXACO STATION | 26-859-1998-OPER | 4419 SW MULTNOMAH BLVD | PORTLAND | OR |
| | 97219 | TEXACO STATION | 26-851-1998-OPER | 10120 SW CAPITOL HWY | PORTLAND | OR |
| | 97219 | USWEST - MULTNOMAH OPERATIONS - 010799 | 26-6355-1998-OPER | 8021 SW CAPITOL HILL RD | PORTLAND | OR |
| | 97220 | ALAMO RENT A CAR #166 | 26-9719-1998-OPER | 6935 NE 82ND AVE | PORTLAND | OR |
| | 97220 | ARCO SS #889 | 26-3938-1998-OPER | 1511 NE 102ND ST | PORTLAND | OR |
| | 97220 | AVIS RENT A CAR SYSTEM INC | 26-6642-1998-OPER | 9555 NE AIRPORT WAY | PORTLAND | OR |
| | 97220 | BOB BROWN TIRE CENTER | 26-10613-1998-OPER | 12110 NE SANDY BLVD | PORTLAND | OR |
| | 97220 | BP OIL SITE #11023 | 26-698-1998-OPER | 3445 NE 82ND AVE | PORTLAND | OR |
| | 97220 | CARSON OIL COMPANY | 26-6371-1998-OPER | 9920 NE SANDY BLVD | PORTLAND | OR |
| | 97220 | DOLLAR RENT A CAR | 26-6460-1998-OPER | 9105 NE AIRPORT WAY | PORTLAND | OR |
| | 97220 | FREMONT | 26-6632-1998-OPER | 3442 NE 82ND | PORTLAND | OR |
| | 97220 | HERTZ | 26-8606-1998-OPER | 9445 NE AIRPORT WAY | PORTLAND | OR |
| | 97220 | INVERNESS JAIL (MCIJ) | 26-10912-1998-OPER | 11540 NE INVERNESS DR | PORTLAND | OR |
| | 97220 | LEATHERS OIL CO | 26-4294-1998-OPER | 10202 NE SANDY BLVD | PORTLAND | OR |
| | 97220 | MIKE MCCARTER'S CHEVRON | 26-172-1998-OPER | 4513 NE 102ND | PORTLAND | OR |
| | 97220 | NATIONAL CAR RENTAL | 26-5911-1998-OPER | 9225 NE AIRPORT WAY | PORTLAND | OR |
| | 97220 | NATIONAL CAR RENTAL SYSTEM INC | 26-10398-1998-OPER | 7100 NE AIRPORT WAY (QTA) | PORTLAND | OR |
| | 97220 | PARKROSE SCHOOL DISTRICT #3 | 26-7693-1998-OPER | 10636 NE PRESCOTT ST | PORTLAND | OR |
| | 97220 | PIONEER OIL | 26-4410-1998-OPER | 9270 NE GLISAN | PORTLAND | OR |
| | 97220 | SANDY BLVD CARDLOCK | 26-6621-1998-OPER | 11426 NE SANDY BLVD | PORTLAND | OR |
| | 97220 | TEXACO STATION | 26-847-1998-OPER | 4443 NE 82ND | PORTLAND | OR |
| | 97220 | TEXACO STATION | 26-1359-1998-OPER | 10131 NE SANDY BLVD | PORTLAND | OR |
| | 97220 | THRIFTY CAR RENTAL | 26-9157-1998-OPER | 10800 NE HOLMAN | PORTLAND | OR |
| | 97220 | TOSCO 4398 | 26-982-1998-OPER | 515 NE 102ND | PORTLAND | OR |
| | 97220 | USWEST - ALPINE C O - 010216 | 26-6015-1998-OPER | 1330 NE 102ND | PORTLAND | OR |
| | 97221 | ALPENROSE DAIRY | 26-3415-1998-OPER | 6149 SW SHATTUCK RD | PORTLAND | OR |
| | 97221 | ASTRO SHELL #308 | 26-7536-1998-OPER | 3520 SW PATTON RD | PORTLAND | OR |
| | 97221 | CHEVRON USA INC #98500 | 26-782-1998-OPER | 1850 SW SKYLINE BLVD | PORTLAND | OR |
| | 97221 | METRO'S WASHINGTON PARK ZOO | 26-4325-1998-OPER | 4001 SW CANYON RD | PORTLAND | OR |
| | 97221 | OR STATE HWY 2-1A - SYLVAN | 26-1218-1998-OPER | 2131 SW SCHOLLS FERRY | PORTLAND | OR |
| | 97222 | ARCO SS #4188 | 26-3953-1998-OPER | 10966 SE MCLOUGHLIN BLVD | MILWAUKIE | OR |
| | 97222 | ASTRO #215 | 26-6277-1998-OPER | 11010 SE MCLOUGHLIN | MILWAUKIE | OR |
| | 97222 | ASTRO #239 | 26-6237-1998-OPER | 12479 SE 82ND | MILWAUKIE | OR |
| | 97222 | BP OIL SITE #11007 | 26-688-1998-OPER | 14801 SE WEBSTER & THIESSEN | MILWAUKIE | OR |
| | 97222 | DBA OLSON BROS MILWAUKIE TEXACO | 26-3451-1998-OPER | 10700 SE MCLOUGHLIN BLVD | MILWAUKIE | OR |
| | 97222 | GLADSTONE | 26-6547-1998-OPER | 18777 SE MCLOUGHLIN | MILWAUKIE | OR |
| | 97222 | JIM ARENDELL'S ARCO SERVICE CENTER | 26-635-1998-OPER | 4140 SE HARRISON | MILWAUKIE | OR |

OREGON DEQ UNDERGROUND STORAGE TANKS
 FACILITIES WHICH HAVE RECEIVED REGISTRATION CERTIFICATE
 For : ENTIRE STATE ORDERED BY COUNTY, ZIP, NAME

| COUNTY | ZIP | NAME | CERTIFICATE # | LOCATION | CITY | ST |
|-----------|-------|--------------------------------------|--------------------|--------------------------|-----------|----|
| MULTNOMAH | 97222 | KING ROAD BP | 26-678-1998-OPER | 6140 SE KING RD | MILWAUKIE | OR |
| | 97222 | RONALD R. CARTER | 26-1021-1998-OPER | 6217 SE KING RD | MILWAUKIE | OR |
| | 97222 | TEXACO SERVICE STATION | 26-1374-1998-OPER | 515 NE 82ND | PORTLAND | OR |
| | 97222 | TEXACO STATION | 26-1339-1998-OPER | 10550 SE 42ND ST | MILWAUKIE | OR |
| | 97222 | TEXACO STATION | 26-6521-1998-OPER | 18122 SE MCLOUGHLIN BLVD | MILWAUKIE | OR |
| | 97222 | USWEST - MILWAUKIE C O - 010185 | 26-5993-1998-OPER | 12745 SE 31ST | MILWAUKIE | OR |
| | 97222 | USWEST - ROETHE RD SOC - 010874 | 26-6396-1998-OPER | 4111 SE ROETHE RD | MILWAUKIE | OR |
| | 97223 | CHEVRON USA INC - 91985 | 26-1182-1998-OPER | 6655 SW SCHOLLS FERRY RD | BEAVERTON | OR |
| | 97223 | MCCALL OIL & TEXACO | 26-11625-1998-OPER | 7550 SW GARDEN HOME ROAD | PORTLAND | OR |
| | 97227 | FLEET MANAGEMENT REPAIR FACILITY | 26-1542-1998-OPER | 1850 N INTERSTATE | PORTLAND | OR |
| | 97227 | FUELING STATION | 26-6482-1998-OPER | N STANTON & BORTHWICK | PORTLAND | OR |
| | 97227 | LEGACY EMANUEL HOSPITAL | 26-8827-1998-OPER | 2801 N GANTENBEIN | PORTLAND | OR |
| | 97227 | PORTLAND PUBLIC SCHOOLS | 26-7666-1998-OPER | 301 N DIXON | PORTLAND | OR |
| | 97229 | CHEVRON USA INC - 94033 | 26-1138-1998-OPER | 13675 NW CORNELL RD | PORTLAND | OR |
| | 97229 | MURRAY RD CHEVRON | 26-1900-1998-OPER | 120 NW MURRAY RD | PORTLAND | OR |
| | 97229 | PORTLAND COMMUNITY COLLEGE | 26-4566-1998-OPER | 17705 NW SPRINGVILLE RD | PORTLAND | OR |
| | 97229 | TEXACO SERVICE STATION | 26-1357-1998-OPER | 18031 SE STARK | PORTLAND | OR |
| | 97229 | TEXACO STATION | 26-1360-1998-OPER | 2400 NW 185TH | PORTLAND | OR |
| | 97230 | ALBERTSONS DISTRIBUTION CENTER #8252 | 26-9691-1998-OPER | 17505 NE SAN RAFAEL | PORTLAND | OR |
| | 97230 | ARCO SS #4208 | 26-3954-1998-OPER | 12140 NE HALSEY | PORTLAND | OR |
| | 97230 | BP OIL SITE #11027 | 26-702-1998-OPER | 520 NE 122ND AVE | PORTLAND | OR |
| | 97230 | CHEVRON USA INC #99328 | 26-507-1998-OPER | 1510 NE 122ND AVE | PORTLAND | OR |
| | 97230 | CHEVRON USA INC - 95769 | 26-1002-1998-OPER | 4224 NE 122ND AVE | PORTLAND | OR |
| | 97230 | GRESHAM WASTEWATER TREATMENT PLANT | 26-6841-1998-OPER | 20015 NE SANDY BLVD | PORTLAND | OR |
| | 97230 | JACKPOT FOOD MART | 26-10443-1998-OPER | 13038 NE SANDY BLVD | PORTLAND | OR |
| | 97230 | PENSKE TRUCK LEASING CO LP | 26-9966-1998-OPER | 18900 NE SAN RAFAEL | PORTLAND | OR |
| | 97230 | SPACE AGE FUEL | 26-2175-1998-OPER | 16211 NE GLISAN ST | PORTLAND | OR |
| | 97230 | TOSCO 4745 | 26-1010-1998-OPER | 1545 NE 181ST | PORTLAND | OR |
| | 97230 | US BANK OPERATIONS CENTER | 26-10784-1998-OPER | 17650 NE SANDY | GRESHAM | OR |
| | 97231 | LINNTON TEXACO | 26-7512-1998-OPER | 11330 NW ST HELENS RD | PORTLAND | OR |
| | 97232 | ALBINA FUEL CO | 26-1431-1998-OPER | 3246 NE BROADWAY | PORTLAND | OR |
| | 97232 | ARCO SS #4328 | 26-3957-1998-OPER | 18025 NE HALSEY ST | PORTLAND | OR |
| | 97232 | BP OIL SITE #11033 | 26-718-1998-OPER | 425 NE BROADWAY | PORTLAND | OR |
| | 97232 | GTE-LLOYD CENTER SWITCHING SITE | 26-10796-1998-OPER | 827 NE OREGON | PORTLAND | OR |
| | 97232 | JACKPOT FOOD MART-TIME OIL COMPANY | 26-2207-1998-OPER | 2431 NE BROADWAY | PORTLAND | OR |
| | 97232 | PEPSI COLA BOTTLING CO. | 26-3438-1998-OPER | 2505 NE PACIFIC | PORTLAND | OR |
| | 97232 | SPACE AGE FUELS | 26-375-1998-OPER | 7908 NE UNION AVE | PORTLAND | OR |
| | 97232 | TEXACO SERVICE STATION | 26-1377-1998-OPER | 15 NE BROADWAY | PORTLAND | OR |
| | 97232 | TEXACO STATION | 26-848-1998-OPER | 519 NE BROADWAY | PORTLAND | OR |
| | 97232 | TEXACO STATION | 26-1320-1998-OPER | 7433 N INTERSTATE | PORTLAND | OR |
| | 97233 | 122ND AVE CARDLOCK | 26-6075-1998-OPER | 605 SE 122ND AVE | PORTLAND | OR |
| | 97233 | ARCO SS #4192 | 26-3952-1998-OPER | 18030 E BURNSIDE | PORTLAND | OR |
| | 97233 | ARCO SS #5352 | 26-8739-1998-OPER | 14801 SE STARK | PORTLAND | OR |
| | 97233 | LEATHERS OIL CO | 26-4302-1998-OPER | 18145 SE DIVISION | PORTLAND | OR |
| | 97233 | MULTNOMAH COUNTY FLEET SERVICES | 26-6144-1998-OPER | 1620 SE 190TH AVE | PORTLAND | OR |

(registered_facilities.sql)

OREGON DEQ UNDERGROUND STORAGE TANKS
FACILITIES WHICH HAVE RECEIVED REGISTRATION CERTIFICATE
For : ENTIRE STATE ORDERED BY COUNTY, ZIP, NAME

| COUNTY | ZIP | NAME | CERTIFICATE # | LOCATION | CITY | ST | |
|-----------|-------|---------------------------------------|-----------------------------|----------------------------|--------------------------|--------------|----|
| MULTNOMAH | 97233 | SPACE AGE FUEL | 26-5057-1998-OPER | 12990 SE STARK | PORTLAND | OR | |
| | 97233 | TEXACO STATION | 26-856-1998-OPER | 2450 SE 122ND | PORTLAND | OR | |
| | 97233 | TEXACO STATION | 26-861-1998-OPER | 13018 SE STARK | PORTLAND | OR | |
| | 97236 | CAIN PETROLEUM CHEVRON | 26-11733-1998-OPER | 17417 SE POWELL BLVD | PORTLAND | OR | |
| | 97236 | POWELL SHELL | 26-9760-1998-OPER | 12214 SE POWELL BLVD | PORTLAND | OR | |
| | 97236 | TEXACO SERVICE STATION | 26-1379-1998-OPER | 3515 SE 122ND | PORTLAND | OR | |
| | 97236 | WOODLAND PARK HOSPITAL | 26-11697-1998-OPER | 10300 NE HANCOCK STREET | PORTLAND | OR | |
| | 97283 | KINDER MORGAN BULK TERMINAL | 26-9786-1998-OPER | 11040 N. LOMBARD | PORTLAND | OR | |
| | POLK | 97304 | AG WEST SUPPLY | 27-7664-1998-OPER | 5082 SALEM-DALLAS HWY NW | SALEM | OR |
| | | 97304 | ERNIE'S PAYLESS | 27-4827-1998-OPER | 5322 DALLAS HWY NW | SALEM | OR |
| 97304 | | LINCOLN STORE | 27-619-1998-OPER | 5925 WALLACE RD NW | SALEM | OR | |
| 97304 | | R.B. SHELL | 27-11597-1998-OPER | 2385 SALEM & DALLAS HWY NW | SALEM | OR | |
| 97304 | | RITCHIE CHEVRON | 27-306-1998-OPER | 1115 WALLACE RD NW | SALEM | OR | |
| 97304 | | WEST SALEM SHELL | 27-9219-1998-OPER | 545 WALLACE RD NW | SALEM | OR | |
| 97304 | | WEST SALEM TEXACO | 27-6440-1998-OPER | 585 WALLACE RD NW | SALEM | OR | |
| 97338 | | DALLAS RENTALS | 27-9592-1998-OPER | 244 E ELLENDALE | DALLAS | OR | |
| 97338 | | DICK'S AUTO CENTER | 27-6832-1998-OPER | 430 N MAIN ST | DALLAS | OR | |
| 97338 | | JACKPOT MARKET AND DELI - TIME OIL CO | 27-2186-1998-OPER | 129 E ELLENDALE | DALLAS | OR | |
| 97338 | | NEW DALLAS SITE | 27-11386-1998-OPER | 125 SW WASHINGTON ST | DALLAS | OR | |
| 97338 | | POLK COUNTY JAIL | 27-11848-1998-OPER | 884 SE JEFFERSON STREET | DALLAS | OR | |
| 97338 | | SALT CREEK COUNTRY STORE | 27-5141-1998-OPER | 15800 HWY 22 | DALLAS | OR | |
| 97338 | | USWEST DALLAS (010067) | 27-5930-1998-OPER | 156 COURT ST | DALLAS | OR | |
| 97338 | | WRIGHT, LEE W | 27-205-1998-OPER | 120 E ELLENDALE | DALLAS | OR | |
| 97344 | | HOMETOWN GROCERY, INC. | 27-2611-1998-OPER | 319 N MAIN | FALLS CITY | OR | |
| 97347 | | ASTRO #500 | 27-6186-1998-OPER | 28600 SALMON RIVER RD | GRAND RONDE | OR | |
| 97351 | | CENTRAL 13J TRANSPORTATION | 27-10127-1998-OPER | 520 HOFFMAN RD | INDEPENDENCE | OR | |
| 97351 | | GEORGE SHONES | 27-9146-1998-OPER | 1082 MONMOUTH ST | INDEPENDENCE | OR | |
| 97351 | | INDEPENDENCE STATE AIRPORT | 27-5064-1998-OPER | 4705 AIRPORT ROAD | INDEPENDENCE | OR | |
| 97351 | | MOSES OIL COMPANY | 27-5667-1998-OPER | 178 MONMOUTH ST | INDEPENDENCE | OR | |
| 97351 | | TRUAX CORPORATION, #32 | 27-4431-1998-OPER | 1410 MONMOUTH BLVD | INDEPENDENCE | OR | |
| 97351 | | USWEST INDEPENDENCE (010521) | 27-6263-1998-OPER | 315 TALMADGE ROAD | INDEPENDENCE | OR | |
| 97361 | | KINGS VALLEY STORE | 27-9311-1998-OPER | 39088 KINGS VALLEY HWY | MONMOUTH | OR | |
| 97361 | | TOSCO 3975 | 27-972-1998-OPER | 112 N PACIFIC HWY | MONMOUTH | OR | |
| 97361 | | WILLIAM B LOCH | 27-144-1998-OPER | 595 E MAIN | MONMOUTH | OR | |
| 97371 | | RICKREALL FARM SUPPLY, INC. | 27-1425-1998-OPER | 130 MAIN ST | RICKREALL | OR | |
| SHERMAN | | 97029 | GRASS VALLEY STATION | 28-9816-1998-OPER | 107 S MILL | GRASS VALLEY | OR |
| | | 97029 | MID COLUMBIA PRODUCERS, INC | 28-11716-1998-OPER | 506 SOUTH MILL STREET | GRASS VALLEY | OR |
| | | 97039 | MID COLUMBIA PRODUCERS INC | 28-7725-1998-OPER | 2003 1ST AVE | MORO | OR |
| | 97050 | GUERNSEY DEVELOPMENT | 28-11704-1998-OPER | HIGHWAY 97 & I 84 | BIGGS | OR | |
| | 97065 | BIGG'S TEXACO, HATTENHAUER DIST CO | 28-8790-1998-OPER | BIGG'S JCT | RUFUS | OR | |
| | 97065 | DINTY'S ENTERPRISES, INC | 28-1118-1998-OPER | HWY 97 & I84N | BIGGS JUNCTION | OR | |
| | 97065 | MID COLUMBIA PRODUCERS | 28-4728-1998-OPER | 820 HWY 206 | WASCO | OR | |

OREGON DEQ UNDERGROUND STORAGE TANKS
FACILITIES WHICH HAVE RECEIVED REGISTRATION CERTIFICATE
For : ENTIRE STATE ORDERED BY COUNTY, ZIP, NAME

| COUNTY | ZIP | NAME | CERTIFICATE # | LOCATION | CITY | ST |
|-----------|-------------------------|--|--------------------|------------------------------------|------------------|-----------|
| TILLAMOOK | 97107 | K&L DRIVE THRU | 29-8940-1998-OPER | 8335 HWY 101N | BAY CITY | OR |
| | 97108 | BEAVER TEXACO | 29-1506-1998-OPER | 24485 HWY 101S | BEAVER | OR |
| | 97118 | GARIBALDI BAIT & OUTDOORS | 29-8062-1998-OPER | 511 GARIBALDI ST | GARIBALDI | OR |
| | 97118 | SHELDON'S TEXACO AND MUFFLER SHOP | 29-1510-1998-OPER | 701 GARIBALDI AVE | GARIBALDI | OR |
| | 97130 | JOHNSON OIL OF MANZANITA | 29-1228-1998-OPER | 848 HWY 101 | MANZANITA | OR |
| | 97131 | BAYSIDE GARDENS TEXACO AND GROCERY | 29-1511-1998-OPER | 36453 HWY 101 | NEHALEM | OR |
| | 97135 | PACIFIC CITY TEXACO AND GROCERY | 29-5740-1998-OPER | 34995 BROOTEN RD | PACIFIC CITY | OR |
| | 97136 | MAY'S AUTO SERVICE | 29-222-1998-OPER | 140 N HWY 101 | ROCKAWAY | OR |
| | 97136 | ROCKAWAY BEACH, CITY OF WASTEWATER PLANT | 29-5939-1998-OPER | 410 S 3RD | ROCKAWAY | OR |
| | 97141 | 15 MAIN TEXACO | 29-1507-1998-OPER | 15 MAIN AVE | TILLAMOOK | OR |
| | 97141 | BRENNAN/NELSON | 29-398-1998-OPER | 2901 1/2 3RD | TILLAMOOK | OR |
| | 97141 | JACKPOT FOOD MART | 29-2198-1998-OPER | 380 N MAIN | TILLAMOOK | OR |
| | 97141 | MCDONALD'S SUNSET SERVICE | 29-487-1998-OPER | 403 PACIFIC AVE | TILLAMOOK | OR |
| | 97141 | OR STATE FORESTRY - SOUTH FORK | 29-8851-1998-OPER | 48300 WILSON RIVER HWY | TILLAMOOK | OR |
| | 97141 | RYAN AND DOT'S BP | 29-2238-1998-OPER | 1015 PACIFIC | TILLAMOOK | OR |
| | 97141 | TILLAMOOK | 29-5095-1998-OPER | 303 PACIFIC | TILLAMOOK | OR |
| | UMATILLA | 97801 | ARCO AM/PM | 30-7394-1998-OPER | 1704 SW EMIGRANT | PENDLETON |
| 97801 | | ASTRO #235 | 30-6230-1998-OPER | 1302 SOUTHGATE | PENDLETON | OR |
| 97801 | | COURT SHELL BP | 30-4158-1998-OPER | 712 SE COURT | PENDLETON | OR |
| 97801 | | DAVE'S CHEVRON FOOD MART | 30-1327-1998-OPER | 335 SE COURT | PENDLETON | OR |
| 97801 | | DOBYNS-HART | 30-2522-1998-OPER | 1605 SW 50TH DR | PENDLETON | OR |
| 97801 | | INDIAN HILLS BP | 30-7076-1998-OPER | 309 SE NYE | PENDLETON | OR |
| 97801 | | INDIAN HILLS TEXACO | 30-8903-1998-OPER | 313 NYE | PENDLETON | OR |
| 97801 | | JACKPOT FOOD MART | 30-8613-1998-OPER | 2100 SE COURT | PENDLETON | OR |
| 97801 | | PENDLETON GRAIN GROWERS | 30-6156-1998-OPER | 1111 SW DORION | PENDLETON | OR |
| 97801 | | PENDLETON GRAIN GROWERS INC | 30-6151-1998-OPER | 1013 SW EMIGRANT | PENDLETON | OR |
| 97801 | | TEXACO STATION | 30-1318-1998-OPER | 705 SOUTHGATE | PENDLETON | OR |
| 97801 | | TOWNE PUMP #57 | 30-1745-1998-OPER | 1413 SW EMIGRANT AVE | PENDLETON | OR |
| 97801 | | UMATILLA COUNTY ROAD DEPT | 30-8867-1998-OPER | 3920 WESTGATE | PENDLETON | OR |
| 97801 | | WESTGATE SERVICE STATION | 30-5276-1998-OPER | 1852 WESTGATE | PENDLETON | OR |
| 97801 | | WILDHORSE HELICOPTERS INC | 30-10519-1998-OPER | 5003 NW 'A' ST | PENDLETON | OR |
| 97810 | | ADAMS CARDLOCK | 30-10256-1998-OPER | HALE & MORRISON | ADAMS | OR |
| 97813 | | ATHENA CARDLOCK | 30-10717-1998-OPER | 3RD & CURRANT - SW CORNER | ATHENA | OR |
| 97813 | | ATHENA ONE-STOP | 30-236-1998-OPER | 5TH & MAIN STREET | ATHENA | OR |
| 97813 | | JOHNS RANCH INC | 30-9149-1998-OPER | BOX 637 3RD ST | ATHENA | OR |
| 97826 | | EAGLE RANCH | 30-8844-1998-OPER | 32327 OREGON TRAIL ROAD | ECHO | OR |
| 97826 | | L & L FARMS | 30-3033-1998-OPER | HWY 320 1 MILE E OF MADISON CORNER | ECHO | OR |
| 97826 | | WEST FLYING SERVICE INC | 30-7272-1998-OPER | 72837 HWY 207 | ECHO | OR |
| 97835 | | HELIX CARDLOCK | 30-11499-1998-OPER | MAIN AND COLUMBIA | HELIX | OR |
| 97835 | | LES KING INC | 30-9222-1998-OPER | 43648 HOLDMAN RD | HELIX | OR |
| 97838 | 7TH & MAIN PUMP STATION | 30-8389-1998-OPER | 100 NE 7TH | HERMISTON | OR | |
| 97838 | ARCO #5963 | 30-6079-1998-OPER | 1050 HWY 395 SOUTH | HERMISTON | OR | |
| 97838 | BLUE MOUNTAIN ASPHALT | 30-10093-1998-OPER | W BENSEL RD | HERMISTON | OR | |
| 97838 | C & B LIVESTOCK INC | 30-5348-1998-OPER | BUTTER CREEK HWY | HERMISTON | OR | |

OREGON DEQ UNDERGROUND STORAGE TANKS
FACILITIES WHICH HAVE RECEIVED REGISTRATION CERTIFICATE
For : ENTIRE STATE ORDERED BY COUNTY, ZIP, NAME

| COUNTY | ZIP | NAME | CERTIFICATE # | LOCATION | CITY | ST |
|----------|-------|--|--------------------|-------------------------------|------------------|-------|
| UMATILLA | 97838 | HELLER & SON DIST INC | 30-6486-1998-OPER | 615 N 1ST | HERMISTON | OR |
| | 97838 | HERMISTON GAS & DELI-TIME OIL COMPANY | 30-2215-1998-OPER | HWY 32 | HERMISTON | OR |
| | 97838 | HERMISTON TEXACO | 30-8962-1998-OPER | 710 HERMISTON AVE W | HERMISTON | OR |
| | 97838 | HERMISTON, CITY OF WASTEWATER TREATMENT | 30-8390-1998-OPER | 2205 N 1ST PL | HERMISTON | OR |
| | 97838 | PENDLETON GRAIN GROWERS INC | 30-6153-1998-OPER | FEEDVILLE RD | HERMISTON | OR |
| | 97838 | PENDLETON GRAIN GROWERS INC | 30-6154-1998-OPER | 101 ORCHARD | HERMISTON | OR |
| | 97838 | PHIPPS CHEVRON SERVICE | 30-2693-1998-OPER | 200 N HWY 395 | HERMISTON | OR |
| | 97838 | SHORT STOP #1 | 30-9494-1998-OPER | PUNKIN CENTER & DIAGONAL | HERMISTON | OR |
| | 97838 | SUN MART | 30-4312-1998-OPER | 1430 N 1ST | HERMISTON | OR |
| | 97838 | UMATILLA ELECTRIC CO-OP ASSOC | 30-6477-1998-OPER | 750 W ELM ST | HERMISTON | OR |
| | 97838 | UMCDF INCINERATOR | 30-11809-1998-OPER | UMATILLA CHEMICAL DEPOT | HERMISTON | OR |
| | 97838 | US ARMY UMATILLA CHEMICAL DEPOT | 30-4767-1998-OPER | UMATILLA DEPOT | HERMISTON | OR |
| | 97838 | WAL-MART DISTRIBUTION CENTER #37 | 30-11688-1998-OPER | US HWY 395 AND FEEDVILLE ROAD | HERMISTON | OR |
| | 97838 | WESTSIDE PUMP STATION | 30-8388-1998-OPER | W MADRONA & 13TH | HERMISTON | OR |
| | 97838 | WONDRACK CARDLOCK | 30-11724-1998-OPER | 78133 HIWAY 201 | HERMISTON | OR |
| | 97838 | WONDRACK DISTRIBUTING | 30-9477-1998-OPER | 55 W ELM | HERMISTON | OR |
| | 97862 | BROWNS SERVICE CENTER | 30-2359-1998-OPER | 419 S MAIN | MILTON-FREEWATER | OR |
| | 97862 | COCKBURN DISTRIBUTING CO INC | 30-10106-1998-OPER | 123 NE 3RD | MILTON-FREEWATER | OR |
| | 97862 | DOWNTOWN EXXON - TIME OIL CO | 30-2218-1998-OPER | 141 S COLUMBIA | MILTON-FREEWATER | OR |
| | 97862 | PENDLETON GRAIN GROWERS INC | 30-6159-1998-OPER | 217 E BROADWAY | MILTON-FREEWATER | OR |
| | 97862 | STATELINE EXXON - TIME OIL CO | 30-2213-1998-OPER | STATELINE RD HWY 11 | MILTON-FREEWATER | OR |
| | 97862 | TOWNE PUMP #56 | 30-1746-1998-OPER | RT 4 BOX 96 | MILTON-FREEWATER | OR |
| | 97862 | VILLA MART BP 4 | 30-10212-1998-OPER | ROUTE 3 158 H | MILTON-FREEWATER | OR |
| | 97868 | PILOT ROCK SUPER MINI MART | 30-8906-1998-OPER | MAIN & HWY 395 S | PILOT ROCK | OR |
| | 97875 | MILLS MINT FARM INC | 30-3042-1998-OPER | 77356 N. LOOP ROAD | STANFIELD | OR |
| | 97875 | PILOT TRAVEL CENTER 390 | 30-11610-1998-OPER | 372 HIGHWAY 395 | STANFIELD | OR |
| | 97875 | TIME OIL COMPANY | 30-2209-1998-OPER | MAIN & HARDING | STANFIELD | OR |
| | 97882 | AM/PM ARCO OF UMATILLA | 30-10186-1998-OPER | 1800 6TH ST | UMATILLA | OR |
| | 97882 | C & B LIVESTOCK, INC. | 30-3361-1998-OPER | POWERLINE RD | UMATILLA | OR |
| | 97882 | CROSSROADS TRUCK STOP INC | 30-9630-1998-OPER | 2020 HWY 730 & BRIDGE JCT | UMATILLA | OR |
| | 97882 | G & S SERVICE | 30-6333-1998-OPER | 1010 6TH ST | UMATILLA | OR |
| | 97882 | PRICE-LESS GAS | 30-6629-1998-OPER | 6TH & 'G' ST | UMATILLA | OR |
| | 97882 | UMATILLA MARINA | 30-164-1998-OPER | FOOT OF QUINCY ST | UMATILLA | OR |
| | UNION | 97827 | ELGIN CHEVRON | 31-81-1998-OPER | 8TH & ALBANY | ELGIN |
| 97827 | | HENDERSON FUEL - ELGIN SITE | 31-9340-1998-OPER | 2075 PUBLIC ST | ELGIN | OR |
| 97850 | | BLUE MT FLYING J TRUCK STOP | 31-1744-1998-OPER | 63276 HWY 203 | LA GRANDE | OR |
| 97850 | | BY-RITE EXXON | 31-736-1998-OPER | 2112 ISLAND AVE | LA GRANDE | OR |
| 97850 | | C & M COUNTRY STORE | 31-4518-1998-OPER | 10102 N MCALISTER RD | ISLAND CITY | OR |
| 97850 | | DON KEELING CHEVRON SERVICE | 31-1395-1998-OPER | 1519 ADAMS AVE | LA GRANDE | OR |
| 97850 | | FREEWAY TEXACO | 31-1615-1998-OPER | 2614 ISLAND AVE | LA GRANDE | OR |
| 97850 | | GEM STOP #050 | 31-4213-1998-OPER | 2706 ISLAND AVE. | LA GRANDE | OR |
| 97850 | | GEM STOP CO LAGRANDE CARD LOCK | 31-10125-1998-OPER | 2708 ISLAND AVE | LA GRANDE | OR |
| 97850 | | GREENWOOD TEXACO | 31-8608-1998-OPER | 1508 ADAMS | LA GRANDE | OR |
| 97850 | | GTE - LA GRANDE SUPPORT CENTER(5180-B01) | 31-5651-1998-OPER | 2502 E 'H' ST | LA GRANDE | OR |

OREGON DEQ UNDERGROUND STORAGE TANKS
FACILITIES WHICH HAVE RECIEVED REGISTRATION CERTIFICATE
For : ENTIRE STATE ORDERED BY COUNTY, ZIP, NAME

| COUNTY | ZIP | NAME | CERTIFICATE # | LOCATION | CITY | ST |
|------------|------------------------------|--------------------------------------|--------------------|----------------------------------|--------------|----|
| UNION | 97850 | OAK STREET EXXON | 31-1047-1998-OPER | 408 ADAMS AVE | LA GRANDE | OR |
| | 97850 | SHORT STOP | 31-9009-1998-OPER | 1709 GEKELER | LA GRANDE | OR |
| | 97867 | COOP SUPPLY | 31-8502-1998-OPER | 811 2ND STREET | NORTH POWDER | OR |
| | 97883 | EMERY'S TEXACO | 31-5198-1998-OPER | 363 N MAIN ST | UNION | OR |
| WALLOWA | 97828 | ASPEN FUEL SUPPLY, INC | 32-3459-1998-OPER | 207 S RIVER STREET | ENTERPRISE | OR |
| | 97828 | BYRNES CHEVRON | 32-2991-1998-OPER | 111 NW 1ST | ENTERPRISE | OR |
| | 97828 | HENDERSON FUEL COMPANY | 32-9291-1998-OPER | 317 GOLF COURSE RD | ENTERPRISE | OR |
| | 97828 | MT MART | 32-218-1998-OPER | 302 W NORTH ST | ENTERPRISE | OR |
| | 97828 | WRIGHT'S BP | 32-2284-1998-OPER | 100 W NORTH | ENTERPRISE | OR |
| | 97857 | WALLOWA COUNTY GRAIN GROWERS | 32-10955-1998-OPER | HWY 82 & COLLEGE ST | LOSTINE | OR |
| | 97885 | GOEBEL'S | 32-1508-1998-OPER | 504 W FIRST | WALLOWA | OR |
| 97885 | HENDERSON FUEL CO | 32-5472-1998-OPER | BOX 356 | WALLOWA | OR | |
| WASCO | 97001 | WASCO COUNTY RD DEPT - ANTELOPE DIST | 33-5281-1998-OPER | ANTELOPE | ANTELOPE | OR |
| | 97037 | OR ST HWY 4-9, WARM SPRINGS | 33-769-1998-OPER | HWY 216 | MAUPIN | OR |
| | 97037 | RICHMOND'S SERVICE | 33-3457-1998-OPER | 511 DESCHUTES AVE | MAUPIN | OR |
| | 97040 | H & H AUTO SERVICE | 33-8173-1998-OPER | 1202 1ST AVE | MOSIER | OR |
| | 97058 | ASTRO #261 | 33-1541-1998-OPER | 2914 W 6TH | THE DALLES | OR |
| | 97058 | ASTRO/EXXON #264 | 33-2796-1998-OPER | 2100 W 6TH | THE DALLES | OR |
| | 97058 | BP TRUCK STOP | 33-170-1998-OPER | 1206 W 2ND | THE DALLES | OR |
| | 97058 | CFN CARDLOCK | 33-439-1998-OPER | 1025 W 8TH PL | THE DALLES | OR |
| | 97058 | DOWNTOWN CHEVRON | 33-8560-1998-OPER | 206 W 3RD ST | THE DALLES | OR |
| | 97058 | DOWNTOWN TEXACO | 33-8744-1998-OPER | 3RD & LINCOLN | THE DALLES | OR |
| | 97058 | GDC INC | 33-1499-1998-OPER | 2702 E 2ND | THE DALLES | OR |
| | 97058 | JACK'S MINI MARKET #2 | 33-10982-1998-OPER | 3213 NE BRET CLODFELTER WAY | THE DALLES | OR |
| | 97058 | RINGERS TEXACO | 33-1824-1998-OPER | 353 & HWY 197E | THE DALLES | OR |
| | 97058 | STEVE'S CHEVRON | 33-1189-1998-OPER | 1700 WEST SIXTH | THE DALLES | OR |
| | 97058 | THE DALLES BP STATION | 33-11507-1998-OPER | 801 E 3RD | THE DALLES | OR |
| | 97058 | THE DALLES DAM | 33-8080-1998-OPER | PO BOX 564 | THE DALLES | OR |
| | 97058 | THE DALLES POTW | 33-11115-1998-OPER | E 1ST & LAUGHLIN | THE DALLES | OR |
| | 97058 | THOMAS MOTORS, INC. | 33-3678-1998-OPER | 523 E 3RD ST | THE DALLES | OR |
| | 97058 | UPS | 33-10841-1998-OPER | 1515 W 1ST | THE DALLES | OR |
| | 97058 | WASCO COUNTY ROAD DEPT | 33-9990-1998-OPER | 2705 E SECOND STREET | THE DALLES | OR |
| 97058 | WEST SECOND FOOD MART | 33-8414-1998-OPER | 1433 W 2ND STREET | THE DALLES | OR | |
| 97058 | WESTSIDE TEXACO | 33-1497-1998-OPER | 3902 W 6TH | THE DALLES | OR | |
| 97063 | WASCO COUNTY ROAD DEPARTMENT | 33-5277-1998-OPER | CODY RD | WAMIC | OR | |
| WASHINGTON | 97005 | ARCO SS #4461 | 34-3979-1998-OPER | 14555 SW TUALATIN HWY | BEAVERTON | OR |
| | 97005 | ARCO SS #5382 | 34-8740-1998-OPER | 11925 SW ALLEN BLVD | BEAVERTON | OR |
| | 97005 | ARCO SS #6070 | 34-3917-1998-OPER | 10975 SW BEAVERTON-HILLSDALE HWY | BEAVERTON | OR |
| | 97005 | BEAVERTON CARDLOCK | 34-900-1998-OPER | 6750 SW 110TH | BEAVERTON | OR |
| | 97005 | BEAVERTON CHEVRON | 34-501-1998-OPER | 11520 SW CANYON RD | BEAVERTON | OR |
| | 97005 | BP OIL SITE #11037 | 34-729-1998-OPER | 12975 SW CANYON RD & CEDAR | BEAVERTON | OR |
| | 97005 | CEDAR HILLS BLVD CHEVRON | 34-1902-1998-OPER | 3520 SW CEDAR HILLS BLVD | BEAVERTON | OR |

(registered_facilities.sql)

OREGON DEQ UNDERGROUND STORAGE TANKS
FACILITIES WHICH HAVE RECEIVED REGISTRATION CERTIFICATE
For : ENTIRE STATE ORDERED BY COUNTY, ZIP, NAME

| COUNTY | ZIP | NAME | CERTIFICATE # | LOCATION | CITY | ST |
|------------|-------|---|--------------------|-----------------------------------|-----------|----|
| WASHINGTON | 97005 | CHEVRON SS #2282 | 34-1233-1998-OPER | 14470 SW ALLEN | BEAVERTON | OR |
| | 97005 | CHEVRON USA INC #200496 | 34-10333-1998-OPER | 11015 SW CANYON RD | BEAVERTON | OR |
| | 97005 | GTE - BEAVERTON CENTRAL OFFICE (5330-B01) | 34-5662-1998-OPER | 4155 SW CEDAR HILLS BLVD | BEAVERTON | OR |
| | 97005 | KUNI CADILLAC & BMW, INC. | 34-7621-1998-OPER | 3725 SW CEDAR HILLS BLVD | BEAVERTON | OR |
| | 97005 | MURRAY RD TEXACO | 34-7542-1998-OPER | 14495 SW TUALATIN VALLEY HWY | BEAVERTON | OR |
| | 97005 | NICK'S FAMILY AUTO SERVICE | 34-8275-1998-OPER | 4655 SW HALL BLVD | BEAVERTON | OR |
| | 97005 | PACIFIC PRIDE/SUNSET FUEL | 34-10664-1998-OPER | 13275 SW HENRY | BEAVERTON | OR |
| | 97005 | PROGRESS CHEVRON | 34-1341-1998-OPER | 8710 SW HALL BLVD | BEAVERTON | OR |
| | 97005 | SITE #11254 | 34-732-1998-OPER | 2424 SW CEDAR HILLS BLVD & WALKER | BEAVERTON | OR |
| | 97005 | TEXACO SERVICE STATION | 34-1373-1998-OPER | 6055 SW HALL BLVD | BEAVERTON | OR |
| | 97005 | TEXACO SERVICE STATION | 34-1382-1998-OPER | 11850 SW CANYON RD | BEAVERTON | OR |
| | 97005 | TOSCO 5216 | 34-1036-1998-OPER | 11400 SW BEAVERTON-HILLSDALE HWY | BEAVERTON | OR |
| | 97005 | TOSCO 5315 | 34-1046-1998-OPER | 12075 SW CANYON RD | BEAVERTON | OR |
| | 97005 | TRI - MET | 34-6903-1998-OPER | 16130 SW MERLO RD | BEAVERTON | OR |
| | 97005 | WILLAMETTE IND - BEAVERTON CORRUGATE DIV | 34-5180-1998-OPER | 5500 SW WESTERN AVE | BEAVERTON | OR |
| | 97006 | ALOHA ARCO | 34-7166-1998-OPER | 17455 SW TUALATIN VALLEY HWY | ALOHA | OR |
| | 97006 | ALOHA CHEVRON | 34-1899-1998-OPER | 18560 SW TUALATIN VALLEY HWY | ALOHA | OR |
| | 97006 | ARCO SS #6501 | 34-3916-1998-OPER | 15320 NW CORNELL RD | BEAVERTON | OR |
| | 97006 | BP OIL | 34-10740-1998-OPER | 75 NW 158TH AVE | BEAVERTON | OR |
| | 97006 | OR REGIONAL PRIMATE RESEARCH CENTER | 34-5802-1998-OPER | 505 NW 185TH AVE | BEAVERTON | OR |
| | 97006 | TANASBOURNE SHELL | 34-11761-1998-OPER | 2115 NW TOWN CENTER DRIVE | BEAVERTON | OR |
| | 97006 | TEXACO SERVICE STATION | 34-11745-1998-OPER | 1220 NW WATERHOUSE | BEAVERTON | OR |
| | 97006 | TEXACO STATION #631830100 | 34-1350-1998-OPER | 19165 SW TUALATIN VALLEY HWY | ALOHA | OR |
| | 97006 | WALKER ROAD CHEVRON | 34-11719-1998-OPER | 18335 SW WALKER ROAD | BEAVERTON | OR |
| | 97006 | WASHINGTON COUNTY 9-1-1 | 34-10961-1998-OPER | 17911 NW EVERGREEN PARKWAY | BEAVERTON | OR |
| | 97007 | CHEVRON SERVICE STATION - 91598 | 34-8596-1998-OPER | 17095 SW TUALATIN VALLEY HWY | ALOHA | OR |
| | 97007 | GTE - ALOHA CENTRAL OFFICE (5340-B01) | 34-5664-1998-OPER | 19555 SW KINNAMAN RD | ALOHA | OR |
| | 97007 | GTE - ALOHA SUPPORT CENTER - GARAGE | 34-5715-1998-OPER | 16870 SW MERLO | BEAVERTON | OR |
| | 97007 | TEXACO STATION | 34-1348-1998-OPER | 17396 SW FARMINGTON RD | ALOHA | OR |
| | 97062 | AIR PRODUCTS AND CHEMICALS INC | 34-4392-1998-OPER | 20001 SW TETON AVE | TUALATIN | OR |
| | 97062 | ARCO AM/PM MINI MART | 34-9898-1998-OPER | 7004 SW NYBERG RD | TUALATIN | OR |
| | 97062 | BP OIL SITE #11006 | 34-748-1998-OPER | 8605 SW ELLINGSEN RD & I5 | TUALATIN | OR |
| | 97062 | HANEGAN'S SERVICE | 34-188-1998-OPER | 18970 SW BOONES FERRY RD | TUALATIN | OR |
| | 97062 | METRO MACHINERY RIGGING INC | 34-9525-1998-OPER | 19450 SW 129TH AVE | TUALATIN | OR |
| | 97062 | TEXACO STATION | 34-1397-1998-OPER | 7090 SW NYBERG RD | TUALATIN | OR |
| | 97062 | TUALATIN BP | 34-6580-1998-OPER | 7035 SW NYBERG RD | TUALATIN | OR |
| | 97062 | TUALATIN, CITY OF - OPERATIONS CENTER | 34-7459-1998-OPER | 10699 SW HERMAN RD | TUALATIN | OR |
| | 97062 | UPS | 34-8044-1998-OPER | 10800 SW MANHASSET | TUALATIN | OR |
| | 97106 | CAIN PETROLEUM BANKS | 34-11851-1998-OPER | OAK VILLAGE CENTER | BANKS | OR |
| | 97106 | LINN OIL COMPANY | 34-5491-1998-OPER | 182 N MAIN ST | BANKS | OR |
| | 97106 | STALEY'S JUNCTION FOOD & FUEL | 34-1908-1998-OPER | 50470 N.W. SUNSET HIGHWAY | BANKS | OR |
| | 97106 | SUN VALLEY ROCKET-TIME OIL COMPANY | 34-2158-1998-OPER | HWY 26 | BANKS | OR |
| | 97113 | CORNELIUS BP | 34-11572-1998-OPER | 1894 BASELINE | CORNELIUS | OR |
| | 97113 | CORNELIUS CHEVRON | 34-11673-1998-OPER | 845 N ADAIR | CORNELIUS | OR |
| | 97113 | DWIGHT ESTBY ENT INC | 34-5112-1998-OPER | 1021 BASELINE | CORNELIUS | OR |

(registered_facilities.sql)

OREGON DEQ UNDERGROUND STORAGE TANKS
FACILITIES WHICH HAVE RECEIVED REGISTRATION CERTIFICATE
For : ENTIRE STATE ORDERED BY COUNTY, ZIP, NAME

| COUNTY | ZIP | NAME | CERTIFICATE # | LOCATION | CITY | ST |
|------------|-------|--|--------------------|----------------------------------|--------------|----|
| WASHINGTON | 97113 | GTE -- CORNELIUS SUPPORT CTR (5560-B01) | 34-5621-1998-OPER | 198 N 19TH AVE | CORNELIUS | OR |
| | 97113 | ROCKET-TIME OIL COMPANY | 34-2162-1998-OPER | RT 6 BOX 119 | CORNELIUS | OR |
| | 97116 | FOREST GROVE CARD LOCK | 34-6591-1998-OPER | 2705 PACIFIC AVE | FOREST GROVE | OR |
| | 97116 | FOREST GROVE CHEVRON | 34-1894-1998-OPER | 2339 PACIFIC AVE | FOREST GROVE | OR |
| | 97116 | FOREST GROVE, CITY OF - PUBLIC WORKS | 34-86-1998-OPER | 2551A 23RD AVE | FOREST GROVE | OR |
| | 97116 | GTE - FOREST GROVE OFFICE(5360-B01) | 34-5666-1998-OPER | 2018 COLLEGE WAY | FOREST GROVE | OR |
| | 97117 | GALES CREEK STATION | 34-1898-1998-OPER | 55870 NW WILSON RIVER HWY | GALES CREEK | OR |
| | 97119 | TIME OIL CO. | 34-2171-1998-OPER | 500 FRONT ST | GASTON | OR |
| | 97123 | AIRPORT TEXACO | 34-7551-1998-OPER | 1729 NE CORNELL RD | HILLSBORO | OR |
| | 97123 | ASTRO #218 | 34-6272-1998-OPER | 373 SE BASELINE | HILLSBORO | OR |
| | 97123 | BP OIL CO #05457 | 34-6117-1998-OPER | 5063 SW TUALATIN VALLEY HWY | HILLSBORO | OR |
| | 97123 | BRETHAUER OIL COMPANY | 34-5822-1998-OPER | 453 W WASHINGTON | HILLSBORO | OR |
| | 97123 | BRIANS AUTO REPAIR | 34-6613-1998-OPER | 495 E MAIN ST | HILLSBORO | OR |
| | 97123 | CENTURY CHEVRON | 34-11847-1998-OPER | 23389 SW TUALATIN VALLEY HIGHWAY | HILLSBORO | OR |
| | 97123 | CHEVRON USA INC #90516 | 34-756-1998-OPER | 275 E BASELINE | HILLSBORO | OR |
| | 97123 | DWIGHT ESTBY | 34-8203-1998-OPER | 874 BASELINE | HILLSBORO | OR |
| | 97123 | GTE - HILLSBORO CENTRAL OFFICE(5390-B02) | 34-5672-1998-OPER | 921 E BASELINE | HILLSBORO | OR |
| | 97123 | HILLSBORO | 34-6710-1998-OPER | 118 SE OAK ST | HILLSBORO | OR |
| | 97123 | HILLSBORO CAR WASH | 34-1905-1998-OPER | 833 E BASELINE | HILLSBORO | OR |
| | 97123 | LAUREL VALLEY STORE | 34-7819-1998-OPER | 14025 SW CAMPBELL RD | HILLSBORO | OR |
| | 97123 | PORTLAND HILLSBORO AIRPORT - HANGAR 53 | 34-11408-1998-OPER | 3151 NE CORNELL RD | HILLSBORO | OR |
| | 97123 | ROYAL MOORE NISSAN SUBARU | 34-10354-1998-OPER | 1326 SE ENTERPRISE CIRCLE | HILLSBORO | OR |
| | 97123 | TEXACO | 34-11766-1998-OPER | 7400 BASELINE SW | HILLSBORO | OR |
| | 97123 | TEXACO STATION | 34-1342-1998-OPER | 1259 SE TUALATIN VALLEY HWY | HILLSBORO | OR |
| | 97123 | TOSCO 5849 | 34-1097-1998-OPER | 106 W OAK | HILLSBORO | OR |
| | 97123 | TRUAX SHELL | 34-11637-1998-OPER | 22055 SW TUALATIN VALLEY HIGHWAY | HILLSBORO | OR |
| | 97123 | TUALITY COMMUNITY HOSPITAL | 34-11872-1998-OPER | 335 SE 8TH STREET | HILLSBORO | OR |
| | 97123 | WASHINGTON COUNTY FLEET MANAGEMENT | 34-4077-1998-OPER | 2405 SE RIVER ROAD | HILLSBORO | OR |
| | 97123 | WASHINGTON COUNTY SHERIFF AND JAIL | 34-11785-1998-OPER | 215 SW ADAMS AVENUE | HILLSBORO | OR |
| | 97124 | AERO AIR INC | 34-413-1998-OPER | 2050 NE 25TH | HILLSBORO | OR |
| | 97124 | CHEVRON SS #200841 | 34-11262-1998-OPER | 2281 NW 185TH | HILLSBORO | OR |
| | 97124 | LOUISIANA PACIFIC CORPORATION | 34-5257-1998-OPER | 2210 NE 25TH AVE | HILLSBORO | OR |
| | 97124 | PREMIER JETS | 34-395-1998-OPER | 3005 NE CORNELL RD | HILLSBORO | OR |
| | 97124 | SUNSHINE MARKET & DELI | 34-8592-1998-OPER | 9900 NW GLENCOE RD | NORTH PLAINS | OR |
| | 97124 | TANASBOURN CHEVRON | 34-11781-1998-OPER | 21755 NW IMBRIE DRIVE | HILLSBORO | OR |
| | 97124 | WARN INDUSTRIES | 34-11501-1998-OPER | 3121 NE CORNELL ROAD | HILLSBORO | OR |
| | 97124 | WASHINGTON COUNTY | 34-3248-1998-OPER | 150 N 1ST ST | HILLSBORO | OR |
| | 97124 | WASHINGTON COUNTY PUBLIC SERVICES BLDG | 34-8777-1998-OPER | 155 N 1ST AVE | HILLSBORO | OR |
| | 97133 | ARCO SS #6058 | 34-3935-1998-OPER | 9560 NW GLENCOE RD | NORTH PLAINS | OR |
| | 97133 | MARKET EXPRESS #20 | 34-11794-1998-OPER | 10025 NW GLENCO ROAD | NORTH PLAINS | OR |
| | 97140 | BP #05467 | 34-11503-1998-OPER | 16100 SW TUALATIN-SHERWOOD | SHERWOOD | OR |
| | 97140 | CHEVRON USA INC - 92138 | 34-1227-1998-OPER | 21090 SW PACIFIC HWY | SHERWOOD | OR |
| | 97140 | PEARL SUBSTATION | 34-8024-1998-OPER | 10014 SW RIDDER RD | SHERWOOD | OR |
| | 97140 | SHERWOOD TEXACO | 34-1108-1998-OPER | 20945 SW PACIFIC HWY | SHERWOOD | OR |
| | 97223 | ARCO SS #1175 | 34-3972-1998-OPER | 15300 SW ROYALTY PARKWAY | TIGARD | OR |

(registered_facilities.sql)

OREGON DEQ UNDERGROUND STORAGE TANKS
 FACILITIES WHICH HAVE RECEIVED REGISTRATION CERTIFICATE
 For : ENTIRE STATE ORDERED BY COUNTY, ZIP, NAME

| COUNTY | ZIP | NAME | CERTIFICATE # | LOCATION | CITY | ST |
|------------|-------|--|--------------------|----------------------------------|-------------|----|
| WASHINGTON | 97223 | ARCO SS #4465 | 34-3987-1998-OPER | 7220 SW HAZEL FERN RD | TIGARD | OR |
| | 97223 | ASTRO #225 | 34-6176-1998-OPER | 12885 SW PACIFIC HWY | TIGARD | OR |
| | 97223 | BP OIL SITE #11038 | 34-743-1998-OPER | 12825 SW PACIFIC HWY 99 - WALNUT | TIGARD | OR |
| | 97223 | BP OIL SITE #11042 | 34-744-1998-OPER | 10775 SW GREENBURG RD | TIGARD | OR |
| | 97223 | CHEVRON USA INC #98209 | 34-492-1998-OPER | 11747 SW PACIFIC HWY | TIGARD | OR |
| | 97223 | CITY OF TIGARD WATER DEPARTMENT | 34-10653-1998-OPER | 8777 SW BURNHAM ST | TIGARD | OR |
| | 97223 | GTE - TIGARD SUPPORT CENTER (5530-B01) | 34-5699-1998-OPER | 8838 SW BURNHAM | TIGARD | OR |
| | 97223 | GTE - WASHINGTON SQUARE RSU (5465-B01) | 34-5619-1998-OPER | 11000 SW CASCADE AVE | TIGARD | OR |
| | 97223 | GTE BULL MOUNTAIN CENTRAL OFFICE | 34-11080-1998-OPER | 13900 SCHOLLS FERRY RD | TIGARD | OR |
| | 97223 | HYSTER SALES COMPANY | 34-5231-1998-OPER | 7000 SW SANDBURG ST | TIGARD | OR |
| | 97223 | JACKPOT FOOD MART-TIME OIL COMPANY | 34-2167-1998-OPER | 15900 UPPER BOONES FERRY RD | TIGARD | OR |
| | 97223 | KEY SERVICES CORP | 34-9811-1998-OPER | 11308 SW 68TH PARKWAY | TIGARD | OR |
| | 97223 | KNEZ BUILDING MATERIAL CO. | 34-105-1998-OPER | 8185 SW HUNZIKER | TIGARD | OR |
| | 97223 | TEXACO REFINING & MARKETING, INC | 34-10693-1998-OPER | 11290 SW BULL MOUNTAIN RD | TIGARD | OR |
| | 97223 | TEXACO SERVICE STATION | 34-1352-1998-OPER | 11834 SW PACIFIC HWY | TIGARD | OR |
| | 97223 | TEXACO STATION | 34-846-1998-OPER | 17997 SW LOWER BOONES FERRY RD | TIGARD | OR |
| | 97223 | TEXACO STATION | 34-8351-1998-OPER | 8725 SW HALL BLVD | TIGARD | OR |
| | 97223 | TIGARD BP SERVICE CO | 34-810-1998-OPER | 11440 SW PACIFIC HWY | PORTLAND | OR |
| | 97223 | TIGARD CHEVRON | 34-1918-1998-OPER | 13970 SW PACIFIC HWY | TIGARD | OR |
| | 97223 | TIGARD SHELL | 34-2371-1998-OPER | 12475 SW MAIN ST | TIGARD | OR |
| | 97223 | TOSCO 4889 | 34-9864-1998-OPER | 14030 SW PACIFIC HWY | TIGARD | OR |
| | 97223 | TOSCO 6122 | 34-1114-1998-OPER | 17929 SW MCEWAN ROAD | TUALATIN | OR |
| | 97224 | CARMEN & 72ND AVE CARDLOCK | 34-10981-1998-OPER | 15055 SW 72ND AVE | TIGARD | OR |
| | 97224 | TEXACO STATION | 34-1325-1998-OPER | 11465 SW PACIFIC AVE | TIGARD | OR |
| | 97224 | TIGARD TOWNE SQUARE SHELL | 34-9227-1998-OPER | 16200 SW PACIFIC HWY SUITE R | TIGARD | OR |
| | 97225 | BEAVERTON-HILLSDALE SHELL | 34-7543-1998-OPER | 9085 SW BEAVERTON-HILLSDALE HWY | PORTLAND | OR |
| | 97225 | BP OIL SITE #11022 | 34-727-1998-OPER | 8715 SW CANYON RD & 87TH | PORTLAND | OR |
| | 97225 | CATLIN GABEL SCHOOL | 34-2315-1998-OPER | 8825 SW BARNES RD | PORTLAND | OR |
| | 97225 | CEDAR HILLS | 34-7165-1998-OPER | 10415 SW PARKWAY | PORTLAND | OR |
| | 97225 | CHEVRON SERVICE STATION | 34-10537-1998-OPER | 7200 SW BEAVERTON-HILLSDALE HWY | PORTLAND | OR |
| | 97225 | HILLSDALE TEXACO | 34-10983-1998-OPER | 6361 SW CAPITAL HWY | PORTLAND | OR |
| | 97225 | TEXACO STATION | 34-1346-1998-OPER | 12805 NW CORNELL RD | PORTLAND | OR |
| | 97225 | TOSCO 5133 | 34-1031-1998-OPER | 5065 SW SCHOLLS FERRY | PORTLAND | OR |
| | 97225 | TUALATIN VALLEY WATER DIST | 34-9688-1998-OPER | 9500 SW INGLEWOOD ST | PORTLAND | OR |
| | 97225 | TUALATIN VALLEY WATER DIST | 34-9689-1998-OPER | 8185 SW SUNSET | PORTLAND | OR |
| | 97225 | USWEST - CYPRESS C O - 010226 | 34-6077-1998-OPER | 7980 SW BARNES RD | PORTLAND | OR |
| WHEELER | 97830 | H & H AUTOMOTIVE | 35-8741-1998-OPER | 609 W MAIN ST | FOSSIL | OR |
| | 97874 | LONE ELK MARKET | 35-1591-1998-OPER | 800 WILLOW ST | SPRAY | OR |
| YAMHILL | 97101 | GARY SEMON CHEVRON | 36-11744-1998-OPER | 402 TRADE STREET | AMITY | OR |
| | 97111 | CARLTON CORNERS | 36-1605-1998-OPER | 150 N YAMHILL | CARLTON | OR |
| | 97114 | JAN'S GRAND ISLAND SERVICE | 36-246-1998-OPER | 18080 SE WALLACE RD | DAYTON | OR |
| | 97128 | G AND S MARKET | 36-11769-1998-OPER | 1145 S BAKER STREET | MCMINNVILLE | OR |
| | 97128 | LAUGHLIN, CHARLES E | 36-7145-1998-OPER | 1920 LAFAYETTE AVE | MCMINNVILLE | OR |

(registered_facilities.sql)

OREGON DEQ UNDERGROUND STORAGE TANKS
 FACILITIES WHICH HAVE RECEIVED REGISTRATION CERTIFICATE
 For : ENTIRE STATE ORDERED BY COUNTY, ZIP, NAME

| COUNTY | ZIP | NAME | CERTIFICATE # | LOCATION | CITY | ST |
|---------|-------|--|--------------------|--------------------------------|-------------|----|
| YAMHILL | 97128 | MCMINNVILLE | 36-7172-1998-OPER | 1720 HWY 99W | MCMINNVILLE | OR |
| | 97128 | MCMINNVILLE GULL #421 | 36-4899-1998-OPER | 1249 S BAKER ST | MCMINNVILLE | OR |
| | 97128 | PEAVEY OIL (PACIFIC PRIDE) | 36-11707-1998-OPER | 2125 NE 3 MILE LANE | MCMINNVILLE | OR |
| | 97128 | PEAVEY OIL CO | 36-8496-1998-OPER | 101 N HWY 99W | MCMINNVILLE | OR |
| | 97128 | PEAVEY OIL SOUTH MAC | 36-4964-1998-OPER | 2005 SW HWY 99W | MCMINNVILLE | OR |
| | 97128 | ROADRUNNER SHELL | 36-349-1998-OPER | 1347 N BAKER | MCMINNVILLE | OR |
| | 97128 | TEXACO STATION | 36-1340-1998-OPER | 1048 N HWY 99 WEST | MCMINNVILLE | OR |
| | 97128 | WILCO FARMERS | 36-2301-1998-OPER | 2741 N 99W | MCMINNVILLE | OR |
| | 97128 | YAMHILL COUNTY ROAD DEPARTMENT | 36-8656-1998-OPER | 2050 LAFAYETTE AVE | MCMINNVILLE | OR |
| | 97132 | A-DEC INC | 36-6344-1998-OPER | 2601 CRESTVIEW DR | NEWBERG | OR |
| | 97132 | BP GAS STATION | 36-11494-1998-OPER | 3101 HIGHWAY 99 | NEWBERG | OR |
| | 97132 | FOXES BP | 36-10086-1998-OPER | 1902 PORTLAND RD | NEWBERG | OR |
| | 97132 | GTE - NEWBERG CENTRAL OFFICE 5410-B02 | 36-5678-1998-OPER | 111 S EDWARDS ST | NEWBERG | OR |
| | 97132 | LEATHERS OIL CO. #40 | 36-4259-1998-OPER | 203 E 1ST ST | NEWBERG | OR |
| | 97132 | MORRIS SHELL | 36-9867-1998-OPER | 101 E 1ST ST | NEWBERG | OR |
| | 97132 | NEWBERG ARCO | 36-7147-1998-OPER | 1400 PORTLAND RD | NEWBERG | OR |
| | 97132 | NEWBERG CHEVRON | 36-11821-1998-OPER | 3745 PORTLAND ROAD | NEWBERG | OR |
| | 97132 | NEWBERG GARBAGE SERVICE INC | 36-5431-1998-OPER | 2904 S WYNOOSKI RD PO BOX 1000 | NEWBERG | OR |
| | 97132 | PACIFIC PRIDE | 36-7340-1998-OPER | 2600 E HANCOCK ST | NEWBERG | OR |
| | 97132 | PEAVEY OIL CO - NEWBERG | 36-2199-1998-OPER | 204 SW HWY 99W | NEWBERG | OR |
| | 97132 | T & C WASH SYSTEM | 36-10275-1998-OPER | 701 DEBORAH DR | NEWBERG | OR |
| | 97378 | SHERIDAN FEDERAL CORRECTIONAL FACILITY | 36-10639-1998-OPER | 27072 BALLSTON RD | SHERIDAN | OR |
| | 97378 | TJ'S SUPER SERVICE | 36-190-1998-OPER | 107 W MAIN ST | SHERIDAN | OR |
| | 97396 | FORT HILL TEXACO | 36-5663-1998-OPER | 25715 SALMON RIVER HWY. | WILLAMINA | OR |
| | 97396 | J C JONES OIL COMPANY | 36-8945-1998-OPER | 662 NE MAIN ST | WILLAMINA | OR |

 1745



Oregon

John A. Kitzhaber, M.D., Governor

February 23, 2000

Department of Environmental Quality

Northwest Region
2020 SW Fourth Avenue
Suite 400
Portland, OR 97201-4987
(503) 229-5263 Voice
TTY (503) 229-5471

JACKSON & SON OIL, INC.
HCR 63 BOX 333
SEASIDE, OR 97138

re: **NOTICE OF NONCOMPLIANCE**
JACKSON & SON OIL, INC.
DEQ Facility # 3929
NWR-UST-00-041

You have received this Notice of Noncompliance (NON) because Department of Environmental Quality (Department) records indicate that the listed (see attached) out-of-service underground storage tank(s) (USTs) have not been decommissioned. State and Federal regulations require that all UST systems be permanently closed no later than 12 months after the tanks have been taken out of service.


Department records indicate that you are the registered property owner/tank owner/operator of the listed UST(s). Department records also indicate that the listed UST(s) are not in compliance with the standards established in 40 CFR § 280.20 or § 280.21 as amended by Oregon Administrative Rules (OAR) for new or upgraded USTs. Based on this information the Department issued a Decommissioning Permit (DP) for this facility in December of 1998. State and Federal regulations require these USTs to have been placed in Temporary Closure and to either upgrade the USTs to meet current standards or decommission the USTs prior to the end of the 12-month Temporary Closure period.

As of this date the Department has not received sufficient information to document that the listed USTs have been permanently decommissioned or upgraded to meet current standards. Failure to upgrade or decommission the UST(s) prior to the end of the 12-month Temporary Closure period is a violation of Oregon Administrative Rules (OAR) and is subject to formal enforcement action by the Department.

VIOLATION

Failure to comply with the conditions and requirements of a General Permit to Decommission an Underground Storage Tank.

OAR 340-150-0166 (4) (c) states: Except as provided in section (4)(d) of this general permit, the UST system must be permanently closed before the 12 month period expires if it does not meet either the new performance standards in 40 CFR 280.20 as modified by OAR 340-150-0003(9) through (14) or the upgrading requirements in 40 CFR 280.21 as modified by OAR 340-150-0003(41) as required by 40 CFR 280.70(c).



REQUIRED CORRECTIVE ACTION

A *Corrective Action Response Checklist* is enclosed with this Notice of Noncompliance along with a postage-paid, pre-addressed return envelope. The Department requires that you complete and sign the *Corrective Action Response Checklist* and return it to the Department within 30 days of the date of this NON.

Failure to permanently close your UST(s) is a Class II violation and is considered to be a significant violation of Oregon environmental law. Failure to respond to this Notice of Noncompliance in accordance with the requirements set forth above may result in additional enforcement action and may result in a civil penalty assessment. Civil penalties can be assessed for each day of violation.

NOTICE:


UST COMPLIANCE FEES DUE

Underground storage tanks are assessed an annual per tank compliance fee. The current fee is \$60.00 per tank per year.

- Any outstanding past due fees must be paid prior to decommissioning.
- Any tank in the ground after 12/31/1999 will be invoiced for and owe fees for the year 2000.
- Regardless of when the tanks were decommissioned, if the Department did not receive the required decommissioning documentation by 01/31/2000, 2000 compliance fees are owed.

If you have questions on any portion of this NON, please contact me in the **Portland** office at **(503) 229-5496**.

Sincerely,





Gregory Toran
Environmental Specialist
Underground Storage Tank Program

cc: Andree Pollock, Northwest Region Tanks Manager, DEQ
Stephanie Holmes: DEQ
Enforcement Section: DEQ
Enc.: UST Attachment
Corrective Action Response Checklist



Musts For USTs

A Summary Of Federal Regulations For Underground Storage Tank Systems



CONTENTS

| | |
|---|----|
| What Are These Regulations About? | 1 |
| Tables Showing Basic UST Requirements And Deadlines | 4 |
| What Do New Petroleum USTs Need? | 6 |
| What Do Existing Petroleum USTs Need? | 18 |
| What Do You Do About UST Releases? | 22 |
| How Do You Close USTs? | 25 |
| What Do You Need To Report? | 26 |
| What Records Must You Keep? | 27 |
| For Hazardous Substance USTs Only | 28 |
| Industry Codes And Standards | 31 |
| Organizations To Contact For UST Information | 32 |
| Publications And Videos About USTs | 33 |
| State Contacts For UST Information | 35 |

WHAT ARE THESE REGULATIONS ABOUT?

Over one million underground storage tank systems (USTs) in the United States contain petroleum or hazardous substances regulated by the U.S. Environmental Protection Agency (EPA). Many of these USTs have leaked or are currently leaking. More USTs will leak unless owners and operators make sure their USTs meet the requirements described in this booklet.

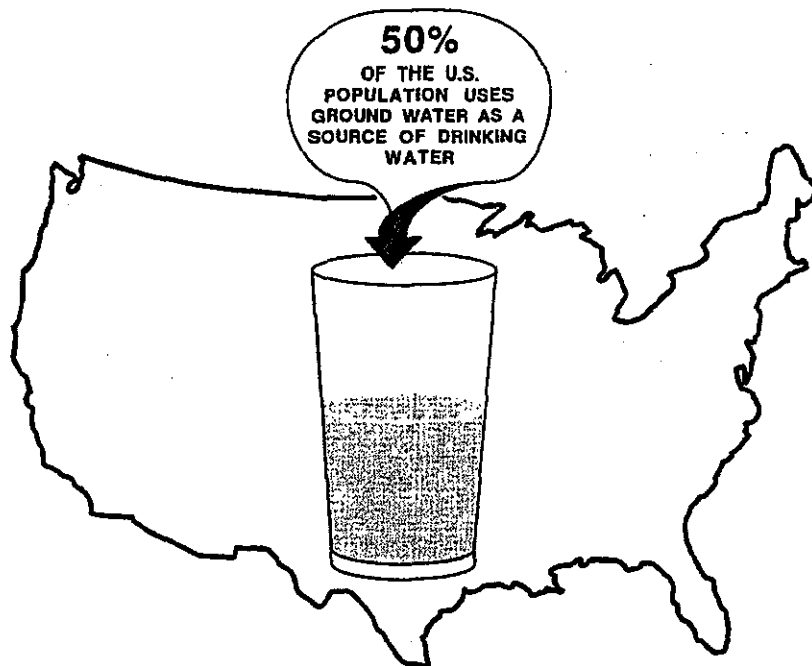
Releases from USTs--from spills, overfills, or leaking tanks and piping--can cause fires or explosions that threaten human safety. Releases from USTs can also contaminate the groundwater that many of us depend on for the water we drink.

Properly managed, USTs will not threaten our health or environment. Federal legislation, therefore, directed EPA to develop the UST regulations described in this booklet. Regulations require owners and operators of USTs to:

- Prevent releases from USTs (see pages 7, 12-17, and 19-21);
- Detect releases from USTs (see pages 8-11 and 19); and
- Correct the problems created by releases from USTs (see pages 22-24).

In addition, the regulations require owners and operators of USTs to demonstrate their ability to pay for correcting the problems created if their USTs do leak (see pages 2 and 5).

Releases from USTs can threaten human health and safety. UST releases can also contaminate soil and drinking water supplies. As of April 1995, more than 287,000 UST releases had been confirmed. EPA estimates that about half of these releases reached groundwater.




How Will These Regulations Affect You?

The regulations describe the steps you, as an UST owner or operator, need to take to help protect our health and environment. These steps will also help you avoid the high cost of cleaning up the environment and involving yourself in legal actions that can result if your tank or its piping leaks.

If your USTs do not meet these requirements by the indicated deadlines, you can be cited for violations and fined.

You must take these steps:

- If you install an UST after December 22, 1988, it must meet the requirements for new USTs concerning correct installation, leak detection, and spill, overfill, and corrosion protection (see pages 6-17).
- If you have an UST that was installed before December 22, 1988, it must meet two major requirements:
 - 1) By December 1993, your UST must have leak detection (see pages 8-11 and 19).
 - 2) By December 1998, your UST must have spill, overfill, and corrosion protection (see pages 12-17 and 19-21).
- You must take corrective action in response to leaks (see pages 22-24).
- You must follow closure requirements for tanks you temporarily or permanently close (see page 25).
- You must demonstrate your financial responsibility for the cost of cleaning up a leak and compensating other people for bodily injury and property damage. The financial responsibility requirements appear in the Code of Federal Regulations, 40 CFR Part 280. These requirements are briefly summarized in a free EPA booklet, **Dollars And Sense**, which you can order by calling EPA's toll-free Hotline at 800 424-9346.



Basically, as an owner or operator of USTs storing petroleum, you must be able to demonstrate your ability to pay for damage costs that could occur if your USTs leaked. You need either \$500,000 or \$1 million in "per occurrence" coverage and either \$1 million or \$2 million in "aggregate" coverage, depending on your ownership category. Compliance deadlines were phased in according to categories of UST owners, but by February 1994 virtually every UST owner should have met the financial responsibility requirements. The table on page 5 displays UST categories, coverage amounts, and deadlines. See **Dollars And Sense** for details.

Who Is The "Regulatory Authority"?

This booklet describes EPA's basic requirements for USTs, but your state or local regulatory authority may have requirements that are somewhat different or more stringent. Contact your regulatory authority for its specific UST requirements. If you are not sure who your regulatory authority is, see the list of state UST contacts starting on page 35.

If you don't know how to reach your state agency, see the list of state contacts starting on page 35.

What's An "UST"?

An UST is a tank and any underground piping connected to the tank that has at least 10 percent of its combined volume underground. The federal regulations apply only to USTs storing either petroleum or certain hazardous substances.

The "For Hazardous Substance USTs Only" section starting on page 28 identifies hazardous substances and special requirements for USTs storing them. Generally, the requirements for both petroleum and hazardous substance USTs are very similar.

Some kinds of tanks are not covered by these regulations:

- Farm and residential tanks of 1,100 gallons or less capacity holding motor fuel used for noncommercial purposes.
- Tanks storing heating oil used on the premises where it is stored.
- Tanks on or above the floor of underground areas, such as basements or tunnels.
- Septic tanks and systems for collecting storm water and wastewater.
- Flow-through process tanks.
- Emergency spill and overfill tanks.

Requirements and definitions of USTs are found in the Code of Federal Regulations, 40 CFR Part 280.

Other storage sites, such as surface impoundments, are not covered by the federal requirements. Some tanks, such as field-constructed tanks, have been deferred from most of the regulations. (For details see the Code of Federal Regulations, 40 CFR Part 280.)



The tables on the next two pages display basic UST requirements and deadlines...

When Do You Have To Act?

| TYPE OF TANK & PIPING | LEAK DETECTION | SPILL & OVERFILL PROTECTION | CORROSION PROTECTION |
|---|--------------------------------|--|------------------------------------|
| New Tanks & Piping (installed <i>after</i> December 22, 1988) | At installation | At installation (Does not apply to piping) | At installation |
| Existing Tanks & Piping (installed <i>before</i> December 22, 1988) | No later than December 1993 | No later than December 22, 1998 (Does not apply to piping) | No later than December 22, 1998 |

What Do You Have To Do?

| LEAK DETECTION (see pages 8-11 and 19) | |
|--|--|
| NEW TANKS | <ul style="list-style-type: none"> ◆ Monthly Monitoring*; <i>or</i> ◆ Inventory Control Plus Tank Tightness Testing** (only for 10 years after installation) |
| EXISTING TANKS | <ul style="list-style-type: none"> ◆ Monthly Monitoring*; <i>or</i> ◆ Inventory Control Plus Tank Tightness Testing** (only for 10 years after adding spill, overfill, and corrosion protection); <i>or</i> ◆ Inventory Control Plus Annual Tank Tightness Testing (only until December 1998) |
| NEW & EXISTING PRESSURIZED PIPING | <ul style="list-style-type: none"> ◆ Automatic Shutoff Device <i>or</i> Flow Restrictor <i>or</i> Continuous Alarm System; AND ◆ Annual Line Tightness Test <i>or</i> Monthly Monitoring* [except Automatic Tank Gauging] |
| NEW & EXISTING SUCTION PIPING | <ul style="list-style-type: none"> ◆ Monthly Monitoring*; <i>or</i> ◆ Line Tightness Testing (every 3 years); <i>or</i> ◆ No Requirements (if the system has the characteristics described on page 11) |
| SPILL & OVERFILL PROTECTION (see pages 12-15) | |
| ALL TANKS | <ul style="list-style-type: none"> ◆ Catchment Basins; AND ◆ Automatic Shutoff Devices <i>or</i> Overfill Alarms <i>or</i> Ball Float Valves |
| CORROSION PROTECTION (see pages 16-17 and 20-21) | |
| NEW TANKS & PIPING | <ul style="list-style-type: none"> ◆ Coated and Cathodically Protected Steel; <i>or</i> ◆ Fiberglass Reinforced Plastic (FRP); <i>or</i> ◆ Steel Tank Clad With FRP (does not apply to piping) |
| EXISTING TANKS & PIPING | <ul style="list-style-type: none"> ◆ Same Options As For New Tanks & Piping; <i>or</i> ◆ Cathodically Protected Steel; <i>or</i> ◆ Tank Interior Lining; <i>or</i> ◆ Tank Interior Lining AND Cathodic Protection |

* Monthly Monitoring includes: Interstitial Monitoring; Automatic Tank Gauging; Vapor Monitoring, Groundwater Monitoring; Statistical Inventory Reconciliation; and other methods approved by the regulatory authority.

**Tanks 2,000 gallons and smaller may be able to use manual tank gauging (see page 9).

How Does Financial Responsibility Work?

| GROUP OF UST OWNERS AND OPERATORS | COMPLIANCE DEADLINE | PER OCCURRENCE COVERAGE | AGGREGATE COVERAGE |
|---|---------------------|--|--|
| GROUP 1: Petroleum marketers with 1,000 or more tanks <i>OR</i> Nonmarketers with net worth of \$20 million or more (for nonmarketers, the "per occurrence" amount is the same as Group 4-B below) | January 1989 | \$1 million | \$1 million if you have 100 or fewer tanks |
| GROUP 2: Petroleum marketers with 100-999 tanks | October 1989 | | |
| GROUP 3: Petroleum marketers with 13-99 tanks | April 1991 | | <i>OR</i> \$2 million if you have more than 100 tanks |
| GROUP 4-A: Petroleum marketers with 1-12 tanks | December 1993 | | |
| GROUP 4-B: Nonmarketers with net worth of less than \$20 million | December 1993 | | |
| GROUP 4-C: Local governments (including Indian tribes not part of Group 5) | February 1994 | \$500,000 if throughput is 10,000 gallons monthly or less <i>OR</i> | |
| GROUP 5: Indian tribes owning USTs on Indian lands (USTs must be in compliance with UST technical requirements) | December 1998 | \$1 million if throughput is more than 10,000 gallons monthly | |

WHAT DO NEW PETROLEUM USTs NEED?

✓ **Installed
Correctly**

New UST systems are those installed after December 22, 1988.

You must meet four requirements when you install a new UST system:

✓ **Leak
Detection**

✓ You must certify that the tank and piping are **installed** according to industry codes. See page 7.

✓ Your UST must have **leak detection**. See pages 8-11.

✓ **Spill And
Overfill
Protection**

✓ Your UST must have devices that provide **spill and overfill protection**. Also, you must follow correct tank filling practices. See pages 12-15.

✓ **Corrosion
Protection**

✓ Your UST must have **corrosion protection**. See pages 16 and 17.

The table on page 4 displays basic UST requirements and deadlines.

The following pages provide information on these requirements...

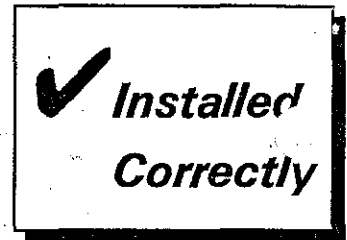
What you must do for installation:

- **Make sure your UST is installed correctly** by using qualified installers who follow industry codes. (See pages 31 and 34 for information on industry codes and installation practices.)
- **Certify on a notification form** (see page 26) that you have used a qualified installer who can assure you that your UST has been installed correctly.

Installation problems result from careless installation practices that do not follow standard industry codes and procedures. Improper installation is a significant cause of fiberglass-reinforced plastic (FRP) and steel UST failures, particularly piping failures. Installation includes excavation, tank system siting, burial depth, tank system assembly, backfilling around the tank system, and surface grading.

Many mistakes can be made during installation. For example, mishandling of the tank during installation can cause structural failure of FRP tanks or damage to steel tank coatings and cathodic protection. Improper layout of piping runs, incomplete tightening of joints, inadequate cover pad construction, and construction accidents can lead to failure of delivery piping.

You need to make sure that installers carefully follow the correct installation procedures called for by industry codes.





Leak Detection

What you must do for leak detection:

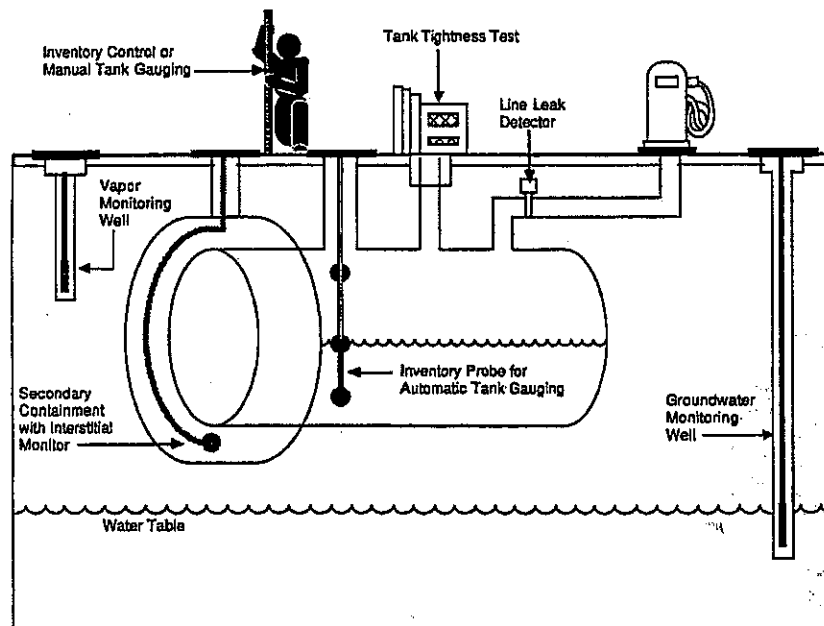

You must provide your UST system with leak detection that allows you to meet three basic requirements:

- You can detect a leak from any portion of the tank or its piping that **routinely** contains petroleum;
- Your leak detection is installed, calibrated, operated, and maintained in accordance with the manufacturer's instructions; and
- Your leak detection meets the performance requirements described in the federal regulations (sections 280.43 and 280.44).

The **monthly monitoring methods** that you may use to meet the federal leak detection requirements are listed on the next page. As a **temporary** method, you may also use one of the two methods described on page 10. Please note the additional leak detection requirements for piping on page 11.

For a detailed booklet that focuses only on leak detection methods and requirements, order EPA's free booklet, **Straight Talk On Tanks**, by calling EPA's toll-free Hotline at 800 424-9346. Also, see page 32 and after for additional sources of information on leak detection.

Some Leak Detection Methods



Monthly Monitoring Methods

Interstitial Monitoring: This method detects leaks in the space between the UST and a second barrier. The regulations describe general performance requirements for interstitial monitoring with double-walled USTs, USTs fitted with internal liners, and USTs using interception barriers.

Automatic Tank Gauging Systems: This method uses automated processes to monitor product level and inventory control.

Monitoring For Vapors In The Soil: This method samples vapors in the soil gas surrounding the UST. Leaked petroleum produces vapors that can be detected in the soil gas. The regulations describe several requirements for using this leak detection method. For example, this method requires using porous soils in the backfill and locating the monitoring devices in these porous soils near the UST system.


Monitoring For Liquids On The Groundwater: This method monitors the groundwater table near an UST for the presence of released free product on the water table. Monitoring wells near the UST are checked frequently to see if petroleum can be detected. The regulations describe several requirements for the use of this method. For example, this method cannot be used if the water table is more than 20 feet below the surface of the ground.

Statistical Inventory Reconciliation: In this method, a trained professional uses sophisticated computer software to conduct a statistical analysis of inventory, delivery, and dispensing data, which you must supply regularly. (EPA has a booklet available, **Introduction To Statistical Inventory Reconciliation**, that describes the use of this method. You can order this free booklet by calling EPA's toll-free Hotline at 800 424-9346 and asking for **Introduction To Statistical Inventory Reconciliation**.)

Other Methods Approved By The Regulatory Authority: If other methods can be shown to work as effectively as the methods described above for leak detection, these alternative methods can be approved by the regulatory authority.

Leak detection for USTs may consist of one or a combination of the monthly monitoring methods listed on this page.


Alternate Leak Detection Method Good For 10 Years



Instead of using one of the monthly monitoring methods noted above, you can combine inventory control with tank tightness testing, **but only for 10 years after you install a new UST**. Inventory control involves taking daily measurements of tank contents and recording deliveries and amount pumped. Based upon some daily and monthly calculations, you can discover if your tank may be leaking. Tank tightness testing usually requires taking the UST out of service while changes in level or volume over time are measured. Your UST will need a tank tightness test every 5 years. **After 10 years, you must use one of the monthly monitoring methods.**

The success of this temporary combined method depends on your performing inventory control correctly. EPA has a booklet available, **Doing Inventory Control Right**, that clearly explains how to do inventory control with simple step-by-step directions. The booklet also includes standard forms used to record inventory data. You can order this free booklet by calling EPA's toll-free Hotline at 800 424-9346 and asking for **Doing Inventory Control Right**.

One Additional Leak Detection Method For Small Tanks



Tanks of 2,000 gallons capacity or less may be able to use **manual tank gauging** as a leak detection method, either by itself or in combination with tank tightness testing. This method involves keeping the tank undisturbed for at least 36 hours each week, during which the tank's contents are measured, twice at the beginning and twice at the end of the test period. Manual tank gauging can be used as the sole method of leak detection for the life of the tank **only** for tanks up to 1,000 gallons. Tanks between 1,001 and 2,000 gallons can use this method only in combination with tank tightness testing. This combined method, however, can be used only during the first 10 years following tank installation.

EPA has a booklet available, **Manual Tank Gauging: For Small Underground Storage Tanks**, that clearly explains how to do manual tank gauging with simple step-by-step directions. The booklet also includes standard forms used to record inventory data. You can order this free booklet by calling EPA's toll-free Hotline at 800 424-9346 and asking for **Manual Tank Gauging**.

Additional Leak Detection For Piping

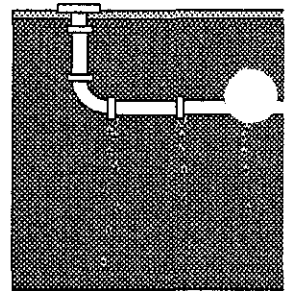
Pressurized piping must meet the following requirements:

- The piping must have devices that automatically shut off or restrict flow or have an alarm that indicates a leak.
- You must either conduct an annual tightness test of the piping or use one of the following monthly methods noted above for tanks: interstitial monitoring, vapor monitoring, groundwater monitoring, statistical inventory reconciliation, or other approved monthly methods.

If your UST has suction piping, your leak detection requirements will depend on which type of suction piping you have.

- One type of suction piping does **not** require leak detection if it has the following characteristics:
 - ▶ Below-grade piping operating at less than atmospheric pressure is sloped so that the piping's contents will drain back into the storage tank if the suction is released.
 - ▶ Only one check valve is included in each suction line and is located directly below the suction pump.
- Suction piping that does **not** exactly match the characteristics noted above must have leak detection, either monthly monitoring (using one of the monthly methods noted above for use on pressurized piping) or tightness testing of the piping every 3 years.

Leak detection for piping is particularly important, because most leaks come from an UST's piping.



✓ **Spill Protection**

You and your fuel deliverer should watch "Keeping It Clean," a video that shows how deliveries can be made safely with no spills (see page 34 for ordering information).

What you must do for spill protection:

- **Your USTs must have catchment basins to contain spills.** Catchment basins are described below and on the next page. New USTs must have catchment basins when they are installed.
- **You and your fuel deliverer must follow industry standards for correct filling practices.**

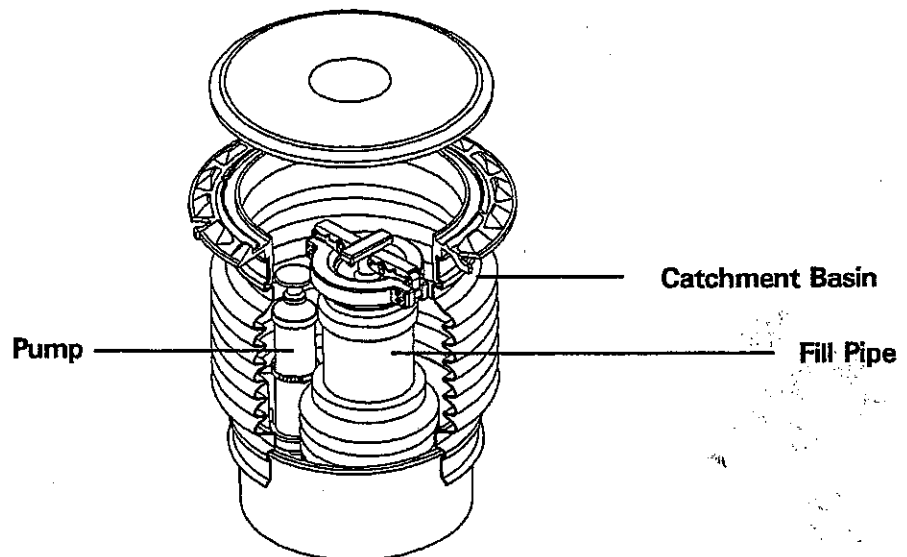
Many releases at UST sites come from spills. Spills often occur at the fill pipe when the delivery truck's hose is disconnected. Although these spills are usually small, repeated small releases can cause big environmental problems.

Human error causes most spills. These mistakes can be avoided by following standard tank filling practices. For example, you must make sure there is room in the UST for the delivery, and the delivery driver must watch the delivery at all times. If you and the delivery driver follow standard practices, nearly all spills can be prevented. For this reason, **federal UST regulations require that you follow standard filling practices.**

If an UST never receives more than 25 gallons at a time, the UST does not have to meet the spill protection requirements. Many small used oil tanks fall in this category.

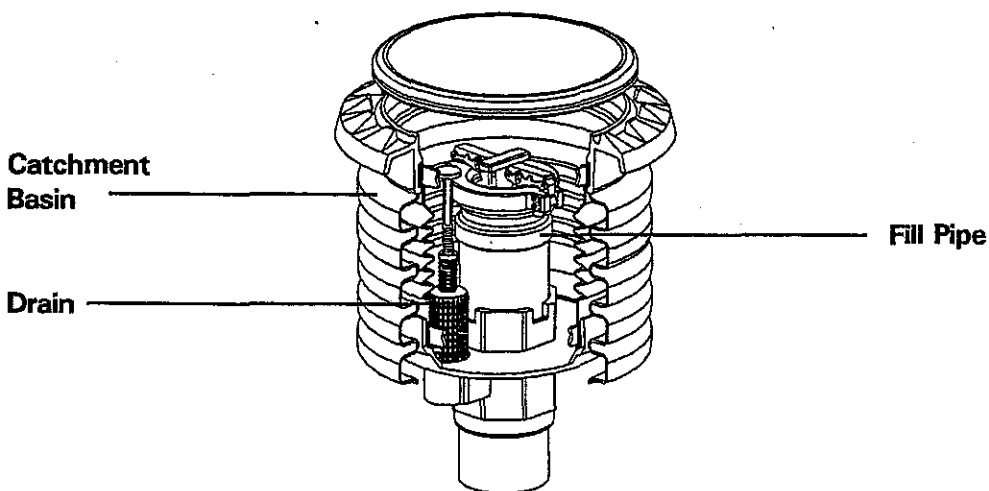
What Are Catchment Basins?

Catchment basins are also called "spill containment manholes" or "spill buckets." Basically, a catchment basin is a bucket sealed around the fill pipe (see illustration below).



To protect against spills, the basin should be large enough to contain what may spill when the delivery hose is uncoupled from the fill pipe. Basins range in size from those capable of holding only a few gallons to those that are much larger--the larger the catchment basin, the more spill protection it provides.

You need a way to remove liquid from catchment basins. Manufacturers equip catchment basins with either pumps or drains to remove liquid. The illustration on the previous page shows a catchment basin with a pump; the illustration below shows a catchment basin with a drain.



You should try to keep water out of catchment basins. Some catchment basins can collect enough water and sediment, along with spilled product, to make draining this mixture into the tank unwise. If this happens, you may pump out the catchment basin and dispose of the liquid properly. If the liquid contains fuel or chemicals, it could be considered a hazardous waste. Contact your state agency responsible for hazardous waste for information on testing and handling requirements.

Your equipment supplier can help you choose the size and type of catchment basin that meets your needs.

Having the surrounding surface slope away from the top of catchment basins helps keep water out of them.

✓ Overfill Protection

What you must do for overfill protection:

- Your UST must have overfill protection. New USTs must have overfill protection devices when they are installed. The three main types of overfill protection devices (automatic shutoff devices, overfill alarms, and ball float valves) are described below and on the next page.
- You and your fuel deliverer must follow industry standards for correct filling practices.

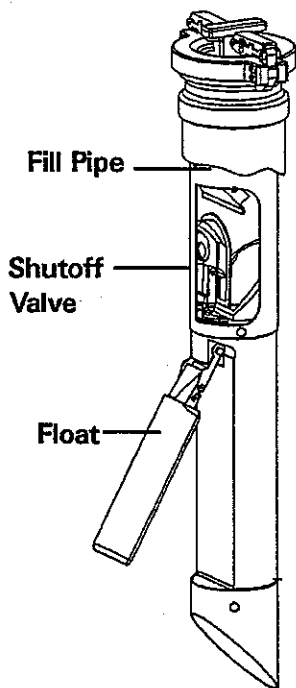
Overfills usually release much larger volumes than spills. When a tank is overfilled, large volumes can be released at the fill pipe and through loose fittings on the top of the tank or a loose vent pipe. The tightness of these fittings normally would not be a problem if the tank were not filled beyond its capacity.

You can solve overfill problems by:

- Making sure there is enough room in the tank for the delivery BEFORE the delivery is made;
- Watching the entire delivery to prevent overfilling or spilling; and
- Using overfill protection devices.

If an UST never receives more than 25 gallons at a time, the UST does not have to meet the overfill protection requirements. Many small used oil tanks fall in this category.

NOTE: If you have "pumped delivery" where fuel is delivered under pressure, you must make sure your overfill protection device works compatibly with pumped deliveries. Also, remember that overfill protection devices are effective only when combined with careful filling practices (as noted on page 12).



What Are Automatic Shutoff Devices?

An automatic shutoff device installed in an UST's fill pipe can slow down and then stop the delivery when the product has reached a certain level in the tank. This device—sometimes simply called a "fill pipe device"—has one or two valves that are operated by a float mechanism (the illustration on the left shows one kind of automatic shutoff device).

Some automatic shutoff devices work in two stages. The first stage drastically reduces the flow of product to alert the driver that the tank is nearly full. The driver can then close the delivery valve and still have room in the tank for the product left in the delivery hose.

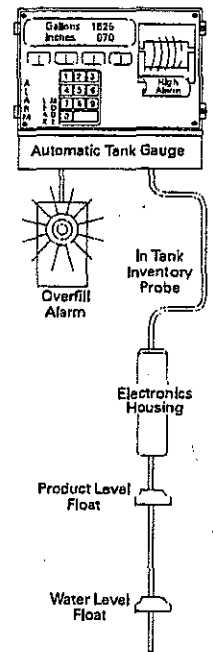
If the driver does not pay attention and the liquid level rises higher, the valve closes completely and no more liquid can be delivered into the tank, leaving the driver with a delivery hose full of product.

To work properly, all overfill devices must be installed carefully at the correct distance below the tank top specified by the manufacturer.

What Are Overfill Alarms?

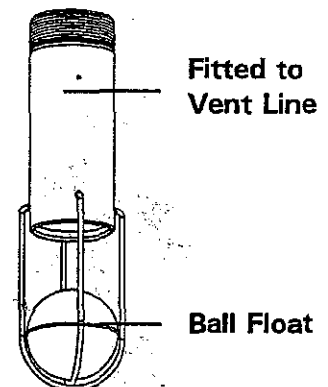
Overfill alarms use probes installed in the tank (see illustration on the right) to activate an alarm when the tank is either 90 percent full or within 1 minute of being overfilled. Either way, the alarm should provide enough time for the driver to close the truck's shutoff valve before an overfill happens. Alarms must be located where the driver can see or hear them easily. (Overfill alarms are often a part of automatic tank gauging systems.)

Overfill alarms work only if they alert the driver at the right time and the driver responds quickly. Remember to put the alarm on an electrical circuit that is active all the time so that the alarm will always work. Many deliveries are made at night when the facility is closed. You don't want to turn off your alarm when you turn off the office lights.



What Are Ball Float Valves?

Ball float valves (see illustration on the right) are placed at the bottom of the vent line several inches below the top of the UST. The ball floats on the product and rises with product level during delivery until it restricts vapor flowing out the vent line BEFORE the tank is full. If all tank fittings are tight, the ball float valve can create enough back pressure to restrict product flow into the tank--which can notify the driver to close the truck's shutoff valve. However, if the UST has loose fittings, sufficient back pressure may not develop and will result in an overfill. *Note: Manufacturers do not recommend using ball float valves with suction piping, pressurized delivery, or coaxial Stage I vapor recovery.*





Corrosion Protection

Corrosion results when bare metal and soil and moisture conditions combine to produce an underground electric current that destroys hard metal. Over time, corrosion creates holes and leaks develop.

What you must do for corrosion protection:

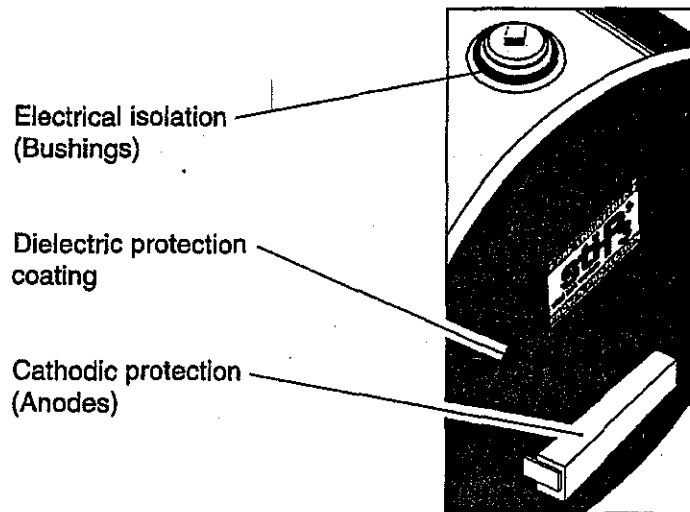
Your new USTs need to match one of the following performance standards:

- **Tank and piping completely made of noncorrodible material; such as fiberglass.** Corrosion protection is also provided if tank and piping are completely isolated from contact with the surrounding soil by being enclosed in or "jacketed" in noncorrodible material.
- **Tank and piping made of steel having a corrosion-resistant coating AND having cathodic protection** (such as an sti-P₃[®] tank with appropriate piping). A corrosion-resistant coating electrically isolates the coated metal from the surrounding environment to help protect against corrosion. *Asphaltic coating does NOT qualify as a corrosion-resistant coating.* Methods of cathodic protection are briefly explained on the next page.
- **Tank made of steel clad with a thick layer of noncorrodible material** (such as an ACT-100[®] tank). This option does not apply to piping. *Galvanized steel is NOT a noncorrodible material.*

Federal rules require corrosion protection for USTs because unprotected steel USTs corrode and release product through corrosion holes.

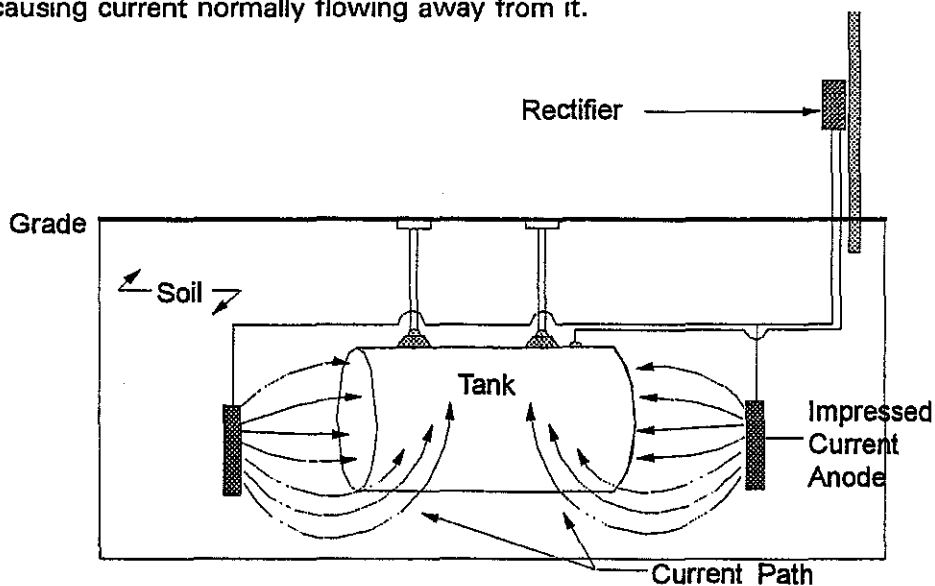
What Are Cathodic Protection Methods?

- Sacrificial Anode System:** Sacrificial anodes can be attached to the UST for corrosion protection (as illustrated below). Sacrificial anodes are pieces of metal more electrically active than the steel UST. Because these anodes are more active, the corrosive current will exit from them rather than the UST. Thus, the UST is protected while the attached anode is "sacrificed."



For more information on corrosion and how USTs can be protected from it, contact NACE International or other professionals in this field (see page 32).

- Impressed Current System:** An impressed current system uses a rectifier to convert alternating current to direct current (see illustration below). This current is sent through an insulated wire to the anodes, which are special metal bars buried in the soil near the UST. The current then flows through the soil to the UST system, and returns to the rectifier through an insulated wire attached to the UST. The UST system is protected because the current going to the UST system overcomes the corrosion-causing current normally flowing away from it.



WHAT DO EXISTING PETROLEUM USTs NEED?

✓ **Leak Detection**

Existing UST systems are those installed before December 22, 1988.

Your existing USTs must meet the following requirements:

- ✓ Have leak detection no later than December 1993 (see page 19).
- ✓ Have spill and overfill protection by December 22, 1998 (see page 19).
- ✓ Have corrosion protection by December 22, 1998 (see pages 20-21).

✓ **Spill And Overfill Protection**

The table on page 4 displays basic UST requirements and deadlines.

✓ **Corrosion Protection**

Although the regulatory deadline for spill, overfill, and corrosion protection is in 1998, you should make these improvements as soon as possible. Early action reduces your costs and reduces the chance that you will be liable for damages caused by releases from unimproved USTs.

The following pages provide information on these requirements...

All USTs must now have leak detection. USTs installed before December 22, 1988 had compliance deadlines that varied with the age of the USTs. By December 22, 1993, all of these "older" USTs had to be in compliance with leak detection requirements.



The leak detection requirements for existing USTs are similar to those for new tanks and piping, so please refer to pages 8-11.

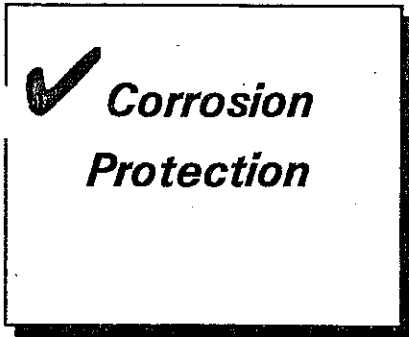
- You can use any of the **monthly monitoring methods** listed for new USTs on page 9.
- You can use the combined method described on page 10 that combines inventory control and tank tightness testing. However, you can use this combined method only for 10 years after upgrading the UST with spill, overfill, and corrosion protection. After 10 years, you must use one of the monthly monitoring methods noted above. USTs that have not been upgraded can combine inventory control and **annual** tank tightness testing, but only until December 1998.
- Tanks of 2,000 gallons capacity or less may use manual tank gauging (see page 10). However, USTs between 1,001 and 2,000 gallons using the combination of manual tank gauging and tank tightness testing can only do so for 10 years after upgrading with spill, overfill, and corrosion protection. After 10 years, you must use one of the monthly monitoring methods noted above. USTs that have not been upgraded can combine manual tank gauging and **annual** tank tightness testing, but only until December 1998.

Other types of leak detection methods may be used if they have been approved by the regulatory authority.

All existing USTs must be upgraded with spill and overfill protection by December 1998. Otherwise, these USTs must be replaced with new USTs or permanently closed. EPA has a booklet available, **Don't Wait Until 1998**, that explains the requirements to upgrade, replace, or close USTs by 1998. You can order this free booklet by calling EPA's toll-free Hotline at 800 424-9346 and asking for **Don't Wait Until 1998**.

The requirements for spill and overfill are exactly the same for existing and new USTs, so please refer to pages 12-15 for information on spill and overfill requirements. However, you should already be following industry standards for tank filling procedures that will prevent spills and overfills (see pages 12 and 14).

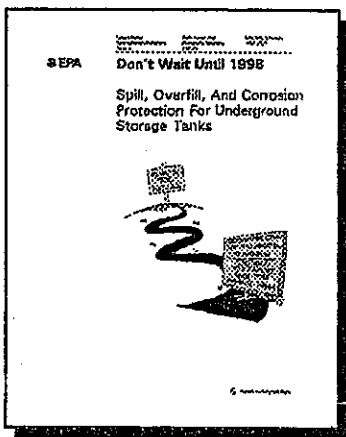




All existing USTs must have corrosion protection by December 1998. Otherwise, these USTs must be replaced with new USTs or permanently closed. EPA has a booklet available, Don't Wait Until 1998, that explains the requirements to upgrade, replace, or close USTs by 1998. You can order this free booklet by calling EPA's toll-free Hotline at 800 424-9346 and asking for Don't Wait Until 1998.

Your USTs already meet the requirements for corrosion protection if they match one of the performance standards for new USTs described on page 16:

- Tank and piping completely made of noncorrodible material, such as fiberglass.
■ Tank and piping made of steel having a corrosion-resistant coating AND having cathodic protection. (Methods of cathodic protection are briefly explained on page 17.)
■ Tank made of steel clad with a thick layer of noncorrodible material (such as an ACT-100® tank). This option does not apply to piping.



How Can You Add Corrosion Protection To Existing Steel USTs?

It is not practical to add coatings or claddings to existing steel USTs that have no corrosion protection. Instead, you must choose ONE of the following THREE methods to add corrosion protection to existing steel tanks:

1. Add cathodic protection. If you are adding ONLY cathodic protection, you must do the following:

- First, assess tank integrity. Satisfy ONE of the following methods to make sure that the tank is structurally sound:
• If the tank is LESS THAN 10 YEARS OLD, you can use results from one of the monthly leak detection methods to show the UST is not leaking (interstitial monitoring, automatic tank gauging, vapor monitoring, groundwater monitoring, statistical inventory reconciliation, or other approved methods).
• If the tank is LESS THAN 10 YEARS OLD, you can use results from two tank tightness tests to show the UST is not leaking. The first test takes place before you install cathodic protection, and the second test takes place between 3 and 6 months after installation.

Only tanks proven to be structurally sound can have cathodic protection

- If the tank is 10 YEARS OLD OR MORE, it can be internally inspected, tested, and assessed to make sure that the tank is structurally sound and free of corrosion holes (see page 31 for industry codes).
 - You can assess the tank for corrosion holes by a method that the regulatory authority determines is no less protective than those above.
- **Second, install cathodic protection.** Regulations require a qualified corrosion expert to design cathodic protection systems installed at the UST site. The system must be tested by a qualified cathodic protection tester within 6 months of installation and at least every 3 years thereafter. You will need to keep the results of the last two tests to prove that the cathodic protection is working. In addition, you must inspect an impressed current system every 60 days to verify that the system is operating. Keep results of your last three inspections to prove that the impressed current system is operating properly.
2. **Add interior lining to the tank.** The interior of a tank can be lined with a thick layer of noncorrodible material (see page 31 for industry codes). Tanks using *only* an interior lining for corrosion protection must pass an internal reinspection in 10 years and every 5 years after that to make sure that the lining is sound. Keep records of the inspection results.
3. **Combine cathodic protection and interior lining.** You can add both cathodic protection and interior lining. The advantages for you of this combined method are simple: your USTs receive more protection; and you are not required to have the interior lining periodically inspected (which saves you the cost of these inspections). You will still need to have the cathodic protection system periodically tested and inspected and to keep records (as explained above).

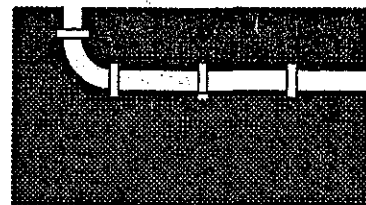
Page 17 describes cathodic protection methods. Impressed current systems work best with existing USTs.

Only tanks proven to be structurally sound can be lined.

And what about piping?

Existing steel piping must have cathodic protection. Note that cathodic protection needs to be designed by a qualified corrosion expert, tested and inspected periodically, and records kept (as explained above).

Piping entirely made of (or enclosed in) noncorrodible material, such as fiberglass, does not need cathodic protection.



WHAT DO YOU DO ABOUT UST RELEASES?

Warning signals indicate that your UST may be leaking and creating problems for the environment and your business. You can minimize these problems by paying careful attention to early warning signals and reacting to them quickly before major problems develop.

You should suspect a leak when you discover the following warning signals:

- **Unusual operating conditions** (such as erratic behavior of the dispensing pump). Check first to see if this problem results from equipment failure that can be repaired.
- **Results from leak detection monitoring and testing that indicate a leak.** What at first appears to be a leak may be the result of faulty equipment that is part of your UST system or its leak detection. Double check this equipment carefully for failures.



You need to call your regulatory authority and report suspected leaks. Then find out quickly if these *suspected leaks* are *actual leaks* using the following investigative steps:

- Conduct tightness testing of the entire UST system.
- Check the site for additional information on the presence and source of contamination.

If these system tests and site checks confirm a leaking UST, follow the actions for responding to **confirmed** leaks described on the next page.

You must also respond quickly to any evidence of leaked petroleum that appears at or near your site. For example, neighbors might tell you they smell petroleum vapors in their basements or taste petroleum in their drinking water. If evidence of this type is discovered, you must report this discovery **immediately** to the regulatory authority and take the investigative steps and follow-up actions noted above.

Your response to **confirmed** releases comes in two stages: **short-term** and **long-term**.

Short-Term Actions

- Take immediate action to stop and contain the release.
- Report the release to the regulatory authority within 24 hours. However, petroleum spills and overfills of less than 25 gallons do not have to be reported if you immediately contain and clean up these releases.
- Make sure the release poses no immediate hazard to human health and safety by removing explosive vapors and fire hazards. Your fire department should be able to help or advise you with this task. You must also make sure you handle contaminated soil properly so that it poses no hazard (for example, from vapors or direct contact).
- Remove petroleum from the UST system to prevent further release into the environment.
- Find out how far the petroleum has moved and begin to recover the leaked petroleum (such as product floating on the water table). Report your progress and any information you have collected to the regulatory authority no later than 20 days after confirming a release.
- Investigate to determine if the release has damaged or might damage the environment. This investigation must determine the extent of contamination both in soils and groundwater. You must report to the regulatory authority what you have learned from an investigation of your site according to the schedule established by the regulatory authority. At the same time, you must also submit a report explaining how you plan to clean up the site. Additional site studies may be required.



Contact your regulatory authority for specific time frames, necessary steps, and guidance in doing site assessments and Corrective Action Plans.

Long-Term Actions

Based on the information you have provided, the regulatory authority will decide if you must take further action at your site. You may need to take two more actions:

- Develop and submit a Corrective Action Plan that shows how you will meet requirements established for your site by the regulatory authority.
- Make sure you implement the steps approved by the regulatory authority for your site.



Can Leaking Tanks Be Repaired?

You can repair a leaking tank if the person who does the repair carefully follows standard industry codes that establish the correct way to conduct repairs. (See page 31 for industry codes and standards.)

Within 30 days of the repair, you must prove that the tank repair has worked by doing one of the following:

- Have the tank inspected internally or tightness tested following standard industry codes; or
- Use one of the monthly leak detection monitoring methods (see page 9); or
- Use other methods approved by the regulatory authority.

Within 6 months of repair, USTs with cathodic protection must be tested to show that the cathodic protection is working properly.

You must keep records for each repair as long as you keep the UST in service.

Can Leaking Piping Be Repaired?

Damaged metal piping **cannot** be repaired and must be replaced. Loose fittings can be tightened, and in some cases that may solve the problem.

Piping made of fiberglass-reinforced plastic can be repaired, but **only** in accordance with the manufacturer's instructions or national codes of practice. Within 30 days of the repair, piping must be tested in the same ways noted above for testing tank repairs (except for internal inspection).



HOW DO YOU CLOSE USTs?

You can close your UST temporarily or permanently.

Closing Temporarily

You may temporarily close your UST for up to 12 months by following these requirements for temporary closure:


- Continue to monitor for leaks by maintaining the UST's leak detection. (If your UST is empty, however, you do not need to maintain leak detection.) Also, continue to monitor and maintain any corrosion protection systems. If a release is discovered, respond as you would for a release from an active UST, as described on page 23.
- If the UST remains temporarily closed for more than 3 months, you must leave vent lines open, but cap and secure all other lines, pumps, manways, and ancillary equipment.

After 12 months of temporary closure, you must permanently close your UST. Your UST, however, can remain "temporarily" closed indefinitely if it meets the requirements for new or upgraded USTs and the requirements above for temporarily closed USTs.

Closing Permanently

If your UST does not meet the requirements for corrosion protection and it remains closed for more than 12 months, you must close it permanently. If you decide for any reason to close your UST permanently, follow these requirements for permanent closure:

- You must notify the regulatory authority 30 days before you close your UST.
- You must determine if contamination from your UST is present in the surrounding environment. If there is contamination, you will have to take the corrective actions described on page 23.
- You can either remove the UST from the ground or leave it in the ground. In both cases, the tank must be emptied and cleaned by removing all liquids, dangerous vapor levels, and accumulated sludge. These potentially very hazardous actions need to be carried out carefully by following standard safety practices. (See pages 31 and 34 for sources of information on good closure practices.) If you leave the UST in the ground, you must also fill it with a harmless, chemically inactive solid, like sand. The regulatory authority can help you decide how best to close your UST so that it meets local requirements for closure.



WARNING: People are killed or injured every year while closing or removing tanks. Use safe removal practices (see page 31 for a safe closure standard). Only trained professionals should close or remove USTs.

WHAT DO YOU NEED TO REPORT?


You need to report to the regulatory authority on the following occasions:

- When you install an UST, you have to fill out a **notification form** available from your state. This form provides information about your UST, including a certification of correct installation. (You should have already used this form to identify your existing USTs. If you haven't done that yet, be sure you do so now.)
- You must report suspected releases to the regulatory authority (see page 22). If a release is confirmed, you must also report follow-up actions you plan or have taken to correct the damage caused by your UST (see page 23).
- You must notify the regulatory authority 30 days before you permanently close your UST (see page 25).

You should check with your regulatory authority about the particular reporting requirements in your area, including any additional or more stringent requirements than those noted above.

If you are not sure who your regulatory authority is, see the list of state UST contacts starting on page 35.

REPORTING

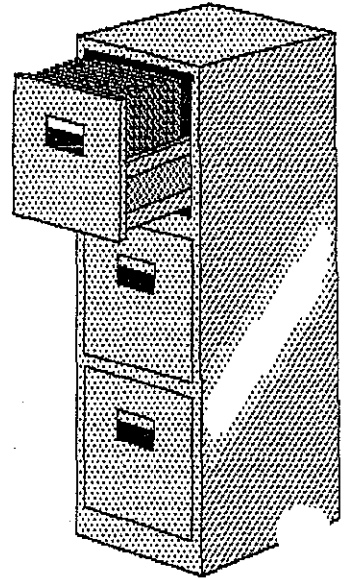


WHAT RECORDS MUST YOU KEEP?

You will have to keep records that can be provided to an inspector during an on-site visit that prove your facility meets certain requirements. These records must be kept long enough to show your facility's recent compliance status in four major areas:

- You will have to keep records of **leak detection** performance and maintenance:
 - ▶ The last year's monitoring results, and the most recent tightness test.
 - ▶ Copies of performance claims provided by leak detection manufacturers.
 - ▶ Records of recent maintenance, repair, and calibration of on-site leak detection equipment.
- You will have to keep records showing the required inspections and tests of your **corrosion protection** system.
- You must keep records showing that a **repaired or upgraded UST system** was properly repaired or upgraded.
- For at least 3 years after **closing an UST**, you must keep records of the site assessment results required for permanent closure. (These results show what impact your UST has had on the surrounding area.)
- You must keep records that document your financial responsibility, as explained in EPA's booklet, **Dollars And Sense** (to order this booklet, see page 33).

You should check with your regulatory authority about the particular recordkeeping requirements in your area. Generally, you should follow this useful rule of thumb for recordkeeping: When in doubt, keep it.



Fax 3929

TO Barb Nation

AT

SUBJECT Jackson + Son Oil (Seaside)

DATE 11/5/92

In response to a site inspection where a tank was discovered that had not been permitted — Attached is the USF permit application rec'd in NWR — no fee attached.

PLEASE REPLY TO

SIGNED *K. McCullen* NWR

DATE

SIGNED

REDIFORM 45 469
POLY PAK (50 Sets) 4P 469

SEND PARTS 1 AND 3 INTACT. -
PART 3 WILL BE RETURNED WITH REPLY.

EXHIBIT
tabbles
EX 116

**OREGON DEPARTMENT OF ENVIRONMENTAL QUALITY
UNDERGROUND STORAGE TANK
PERMIT APPLICATION**

PERMIT FEE ASSESSMENT

1988 Compliance Fee
_____ Tanks @ \$25 each = \$ _____

1989 Compliance Fee
_____ Tanks @ \$25 each = \$ _____

1990 Compliance Fee
_____ Tanks @ \$25 each = \$ _____

1991 Compliance Fee
_____ Tanks @ \$25 each = \$ _____

1992 Compliance Fee
_____ Tanks @ \$25 each = \$ _____

TOTAL DUE \$ 0

*Permitted \$20
from
Government on
2 ASTs.
for*

TANK OWNER
PLEASE PRINT CLEARLY

NAME 0718

ADDRESS Jackson & Son Oil Inc.
Hamlet Rt. Box 333
Seaside, Or 97138

X *Terry Jackson*
TANK OWNER SIGNATURE

DATE 10-23-92

PHONE 738-5833

PROPERTY OWNER
PLEASE PRINT CLEARLY

NAME 0718

ADDRESS Jackson & Son Oil Inc.
Hamlet Rt. Box 333
Seaside, Or 97138

Terry Jackson
PROPERTY OWNER SIGNATURE

FACILITY 3929
PLEASE PRINT CLEARLY

NAME 0718

ADDRESS Jackson & Son Oil Inc.
Hamlet Rt. Box 333
Seaside, Or 97138

PHONE 738-5833

SIC Code _____

PERMITTEE
PLEASE PRINT CLEARLY

NAME 0718

ADDRESS Jackson & Son Oil Inc.
Hamlet Rt. Box 333
Seaside, Or 97138

X *Terry Jackson*
PERMITTEE SIGNATURE

PHONE 738-5833

DEPT OF ENVIRONMENTAL QUALITY
RECEIVED
OCT 26 1992
NORTHWEST REGION

Each completed application must include the signatures of the tank owner, the property owner and the permittee.

All three signature lines must be signed.

OREGON UST SURVEY

INSTRUCTIONS

Please fill in form to the best of your knowledge. If you do not know or cannot estimate an item requested, please mark "Unknown."

Facility Name:

| Tank Identification No. (e.g. ABC-123) or Arbitrarily Assigned Sequential Number (e.g. 1,2,3...) | TANK NO. # 4 | TANK NO. | TANK NO. | TANK NO. |
|--|---|--|--|--|
| 1. Status of Tank (check one <u>ONLY</u> if applicable) If temporarily out of use, Estimated time out of use: 1 month-6 months 6 months-1 year 1 year-5 years 5 years or more Estimated date tank is to be brought back into use (mo/yr) | () () () () () | () () () () () | () () () () () | () () () () () |
| 2. Was tank new at time of installation? (Y/N) | (Y) | () | () | () |
| 3. Containment Systems (check one) Single-walled tank Double-walled tank Pit-lining system Unknown | (✓) () () () | () () () () | () () () () | () () () () |
| 4. Leak Detection System (check all that apply) Visual Stock Inventory Tile drain Vapor wells Sensor instrument (specify type): In-ground detector Within walls of double-walled tank Ground water monitoring wells Continuous in piping Pressure test Internal inspection Other, specify None Unknown | (✓) (✓) () (✓) _____ () () (✓) () () () () _____ () () | () () () () _____ () () () () () () _____ () () | () () () () _____ () () () () () () _____ () () | () () () () _____ () () () () () () _____ () () |
| 5. Overfill Protection (Yes/No) | (No) | () | () | () |
| 6. Location of Piping (check all that apply) No parts in contact with soil Parts contacting the soil which are: Unprotected metal Made of corrosion resistant materials Corrosion-resisted coated Cathodically protected Double-walled Within a secondary containment Interior lined Unknown | () () (✓) (✓) (✓) () () () () | () () () () () () () () () | () () () () () () () () () | () () () () () () () () () |
| 7. History of Tank Repairs (check one except as indicated) If tank repaired, Indicate date of last repairs (mo/yr) None Unknown | _____ (✓) () | _____ () () | _____ () () | _____ () () |
| 8. History of Pipe Repairs (check one except as indicated) If pipe repaired, indicate date (mo/yr) None Unknown | _____ (✓) () | _____ () () | _____ () () | _____ () () |
| 9. Tank Removed from the Ground Indicate date (mo/yr) (mark only if applicable — tank removed since May 1, 1988) | _____ () | _____ () | _____ () | _____ () |

THANK YOU FOR YOUR ASSISTANCE

Department of Environmental Quality
811 SW Sixth Ave. Portland 97204
In Oregon call Toll Free 1-800-452-4011

I.D. No. STATE USE ONLY
Date Received

GENERAL INFORMATION

Notification is required by Federal law for all underground tanks that have been used to store regulated substances since January 1, 1974, that are in the ground as of May 8, 1986, or that are brought into use after May 8, 1986. The information requested is required by Section 9002 of the Resource Conservation and Recovery Act (RCRA), as amended.

The primary purpose of this notification program is to locate and evaluate underground tanks that store or have stored petroleum or hazardous substances. It is expected that the information you provide will be based on reasonably available records, or, in the absence of such records, your knowledge, belief, or recollection.

Who Must Notify? Section 9002 of RCRA, as amended, requires that, unless exempt, owners of underground tanks that store regulated substances must notify designated State or local agencies of the existence of their tanks. Owner means - (a) in the case of an underground storage tank in use on November 8, 1984, or brought into use after that date, any person who owns an underground storage tank used for the storage, use, or dispensing of regulated substances, and (b) in the case of any underground storage tank in use before November 8, 1984, but no longer in use on that date, any person who owned such tank immediately before the discontinuation of its use.

What Tanks Are Included? Underground storage tank is defined as any one or combination of tanks that (1) is used to contain an accumulation of "regulated substances," and (2) whose volume (including connected underground piping) is 10% or more beneath the ground. Some examples are underground tanks storing: 1. gasoline, used oil, or diesel fuel, and 2. industrial solvents, pesticides, herbicides or fumigants.

What Tanks Are Excluded? Tanks removed from the ground are not subject to notification. Other tanks excluded from notification are: 1. farm or residential tanks of 1,100 gallons or less capacity used for storing motor fuel for noncommercial purposes; 2. tanks used for storing heating oil for consumptive use on the premises where stored; 3. septic tanks;

- 4. pipeline facilities (including gathering lines) regulated under the Natural Gas Pipeline Safety Act of 1968, or the Hazardous Liquid Pipeline Safety Act of 1979, in which is an intrastate pipeline facility regulated under State laws;
- 5. surface impoundments, pits, ponds, or lagoons;
- 6. storm water or waste water collection systems;
- 7. flow-through process tanks;
- 8. liquid traps or associated gathering lines directly related to oil or gas production and gathering operations;
- 9. storage tanks situated in an underground area (such as a basement, cellar, mineworking, drift, shaft, or tunnel) if the storage tank is situated upon or above the surface of the floor.

What Substances Are Covered? The notification requirements apply to underground storage tanks that contain regulated substances. This includes any substance defined as hazardous in section 101 (14) of the Comprehensive Environmental Response, Compensation and Liability Act of 1980 (CERCLA), with the exception of those substances regulated as hazardous waste under Subtitle C of RCRA. It also includes petroleum, e.g., crude oil or any fraction thereof which is liquid at standard conditions of temperature and pressure (60 degrees Fahrenheit and 14.7 pounds per square inch absolute).

When To Notify? 1. Owners of underground storage tanks in use or that have been taken out of operation after January 1, 1974, but still in the ground, must notify by May 8, 1986. 2. Owners who bring underground storage tanks into use after May 8, 1986, must notify within 30 days of bringing the tanks into use.

Penalties: Any owner who knowingly fails to notify or submits false information shall be subject to a civil penalty not to exceed \$10,000 for each tank for which notification is not given or for which false information is submitted.

INSTRUCTIONS

Please type or print in ink all items except "signature" in Section V. This form must be completed for each location containing underground storage tanks. If more than 5 tanks are owned at this location, photocopy the reverse side, and staple continuation sheets to this form.

Indicate number of continuation sheets attached

0

I. OWNERSHIP OF TANK(S)

Owner Name (Corporation, Individual, Public Agency, or Other Entity) 0718
Street Address Jackson & Son Oil Inc.
County Hamlet Rt. Box 333
City Seaside, Or 97138 State ZIP Code
Area Code Phone Number 503-738-5833
Type of Owner (Mark all that apply) Current State or Local Gov't Private or Corporate Former Federal Gov't (GSA facility I.D. no.) Ownership uncertain

II. LOCATION OF TANK(S)

(If same as Section I, mark box here)
Facility Name or Company Site Identifier, as applicable
Street Address or State Road, as applicable
County
City (nearest) State ZIP Code
Indicate number of tanks at this location 1
Mark box here if tank(s) are located on land within an Indian reservation or on other Indian trust lands

III. CONTACT PERSON AT TANK LOCATION

Name (If same as Section I, mark box here) Job Title Area Code Phone Number
LARRY JACKSON V-P 503-738-5833

IV. TYPE OF NOTIFICATION

Mark box here only if this is an amended or subsequent notification for this location.

V. CERTIFICATION (Read and sign after completing Section VI)

I certify under penalty of law that I have personally examined and am familiar with the information submitted in this and all attached documents, and that based on my inquiry of those individuals immediately responsible for obtaining the information, I believe that the submitted information is true, accurate, and complete.

Name and official title of owner or owner's authorized representative Signature Date Signed
LARRY JACKSON LARRY JACKSON 10-23-92

CONTINUE ON REVERSE SIDE

VI. DESCRIPTION OF UNDERGROUND STORAGE TANKS (Complete for each tank at this location)

| Tank Identification No. (e.g., ABC-123), or Arbitrarily Assigned Sequential Number (e.g., 1,2,3) | Tank No. | Tank No. | Tank No. | Tank No. | Tank No. |
|---|---|--|--|--|--|
| 1. Status of Tank (Mark all that apply) <ul style="list-style-type: none"> Currently in Use Temporarily Out of Use Permanently Out of Use Brought into Use after 5/8/86 | 5 <input checked="" type="checkbox"/> <input type="checkbox"/> <input type="checkbox"/> <input type="checkbox"/> | <input type="checkbox"/> <input type="checkbox"/> <input type="checkbox"/> <input type="checkbox"/> | <input type="checkbox"/> <input type="checkbox"/> <input type="checkbox"/> <input type="checkbox"/> | <input type="checkbox"/> <input type="checkbox"/> <input type="checkbox"/> <input type="checkbox"/> | <input type="checkbox"/> <input type="checkbox"/> <input type="checkbox"/> <input type="checkbox"/> |
| 2. Estimated Age (Years) | 4 | | | | |
| 3. Estimated Total Capacity (Gallons) | 23700 | | | | |
| 4. Material of Construction (Mark one) <ul style="list-style-type: none"> Steel Concrete Fiberglass Reinforced Plastic Unknown Other, Please Specify | <input checked="" type="checkbox"/> <input type="checkbox"/> <input type="checkbox"/> <input type="checkbox"/> | <input type="checkbox"/> <input type="checkbox"/> <input type="checkbox"/> <input type="checkbox"/> | <input type="checkbox"/> <input type="checkbox"/> <input type="checkbox"/> <input type="checkbox"/> | <input type="checkbox"/> <input type="checkbox"/> <input type="checkbox"/> <input type="checkbox"/> | <input type="checkbox"/> <input type="checkbox"/> <input type="checkbox"/> <input type="checkbox"/> |
| 5. Internal Protection (Mark all that apply) <ul style="list-style-type: none"> Cathodic Protection Interior Lining (e.g., epoxy resins) None Unknown Other, Please Specify | <input checked="" type="checkbox"/> <input type="checkbox"/> <input type="checkbox"/> <input type="checkbox"/> | <input type="checkbox"/> <input type="checkbox"/> <input type="checkbox"/> <input type="checkbox"/> | <input type="checkbox"/> <input type="checkbox"/> <input type="checkbox"/> <input type="checkbox"/> | <input type="checkbox"/> <input type="checkbox"/> <input type="checkbox"/> <input type="checkbox"/> | <input type="checkbox"/> <input type="checkbox"/> <input type="checkbox"/> <input type="checkbox"/> |
| 6. External Protection (Mark all that apply) <ul style="list-style-type: none"> Cathodic Protection Painted (e.g., asphaltic) Fiberglass Reinforced Plastic Coated None Unknown Other, Please Specify | <input checked="" type="checkbox"/> <input checked="" type="checkbox"/> <input type="checkbox"/> <input type="checkbox"/> <input type="checkbox"/> | <input type="checkbox"/> <input type="checkbox"/> <input type="checkbox"/> <input type="checkbox"/> <input type="checkbox"/> | <input type="checkbox"/> <input type="checkbox"/> <input type="checkbox"/> <input type="checkbox"/> <input type="checkbox"/> | <input type="checkbox"/> <input type="checkbox"/> <input type="checkbox"/> <input type="checkbox"/> <input type="checkbox"/> | <input type="checkbox"/> <input type="checkbox"/> <input type="checkbox"/> <input type="checkbox"/> <input type="checkbox"/> |
| 7. Piping (Mark all that apply) <ul style="list-style-type: none"> Bare Steel Galvanized Steel Fiberglass Reinforced Plastic Cathodically Protected Unknown Other, Please Specify | <input type="checkbox"/> <input checked="" type="checkbox"/> <input type="checkbox"/> <input checked="" type="checkbox"/> <input type="checkbox"/> | <input type="checkbox"/> <input type="checkbox"/> <input type="checkbox"/> <input type="checkbox"/> <input type="checkbox"/> | <input type="checkbox"/> <input type="checkbox"/> <input type="checkbox"/> <input type="checkbox"/> <input type="checkbox"/> | <input type="checkbox"/> <input type="checkbox"/> <input type="checkbox"/> <input type="checkbox"/> <input type="checkbox"/> | <input type="checkbox"/> <input type="checkbox"/> <input type="checkbox"/> <input type="checkbox"/> <input type="checkbox"/> |
| 8. Substance Currently or Last Stored in Greatest Quantity by Volume (Mark all that apply) <ul style="list-style-type: none"> a. Empty b. Petroleum <ul style="list-style-type: none"> Diesel Kerosene Gasoline (including alcohol blends) Used Oil Other, Please Specify c. Hazardous Substance d. Unknown Please Indicate Name of Principal CERCLA Substance OR Chemical Abstract Service (CAS) No. Mark box <input checked="" type="checkbox"/> if tank stores a mixture of substances | <input type="checkbox"/> <input type="checkbox"/> <input checked="" type="checkbox"/> <input type="checkbox"/> <input type="checkbox"/> <input type="checkbox"/> | <input type="checkbox"/> <input type="checkbox"/> <input type="checkbox"/> <input type="checkbox"/> <input type="checkbox"/> <input type="checkbox"/> | <input type="checkbox"/> <input type="checkbox"/> <input type="checkbox"/> <input type="checkbox"/> <input type="checkbox"/> <input type="checkbox"/> | <input type="checkbox"/> <input type="checkbox"/> <input type="checkbox"/> <input type="checkbox"/> <input type="checkbox"/> <input type="checkbox"/> | <input type="checkbox"/> <input type="checkbox"/> <input type="checkbox"/> <input type="checkbox"/> <input type="checkbox"/> <input type="checkbox"/> |
| 9. Additional Information (for tanks permanently taken out of service) <ul style="list-style-type: none"> a. Estimated date last used (mo/yr) b. Estimated quantity of substance remaining (gal.) c. Mark box <input type="checkbox"/> if tank was filled with inert material (e.g., sand, concrete) | / <input type="checkbox"/> | / <input type="checkbox"/> | / <input type="checkbox"/> | / <input type="checkbox"/> | / <input type="checkbox"/> |

UST CLEANUP TELEPHONE USE REPORT

CALL FROM/TO: Larry Jackson DATE: 3/28/00

WITH: Jackson & Son Oil TIME: _____

TELEPHONE NO: (503) 730-5932

REGARDING: F# 3929, UST STATUS

FILE NO: _____

SUMMARY OF CALL


Jackson requesting clean copy of UST Upgrade Checklist. Upgrade complete 1998 by Quality Petroleum. Recent Non received, 2 UST's being removed. One UST in operation since Dec 23, 1998. Jackson and contractor would like to complete Checklist and submit this week. Jackson has been dropping fuel into his own UST. I pointed out that his UST's don't have operating certificates.

Jackson asserted that upgrade is complete as of Dec 1998. Would like to submit Checklist and obtain certificate. (will fax Checklist to Jackson)

3/29/00 faxed Checklist to 503 717-4169.

EXHIBIT

EX 17


Staff Signature

Oregon Department of Environmental Quality

MAR 31 2000

UNDERGROUND STORAGE TANK SYSTEM RETROFITTING OR UPGRADING CHECKLIST

NORTHWEST REGION

Activities conducted at one UST facility may be reported together by completing pages 3, 7, and 8 once for the entire facility.

1. UST SYSTEM PERMITTEE AND LOCATION (PLEASE PRINT):

DEQ Facility ID Number: 3929

DEQ UST Facility Name: JACKSON & SON OIL

Facility (location) Address: 84721 HAPPEL LANE
SEASIDE, OR. 97138

UST permittee name: JACKSON & SON OIL

Permittee mailing address: 84721 HAPPEL LANE
SEASIDE, OR. 97138

Permittee Telephone: 503-738-5833

2. TANK UPGRADE/RETROFIT PERFORMED BY:

Service Provider: Quality Petroleum Const DEQ License Number 5003290-25
(Please Print) 32013829

Address: 1118 Prairie St Lic. Expiration Date: 6-12-2001
Sequim WASH 98382

Telephone: 360-687-4521

Licensed Supervisor: Alan Jacobson DEQ License Number 32013829
(Please Print) Lic. Expiration Date: 6-12-2001

EXHIBIT

tabbles
EX 18

Pages 4 through 6 of this checklist must be completed separately for each UST system (tank and associated piping) upgraded or retrofitted at the site. For more than one UST system you may photocopy this form prior to completing.

3. UST SYSTEM INFORMATION

- a. DEQ tank permit number (letters): _____ b. Year installed: 1990
- c. Tank capacity in gallons: 2500
- d. Tank material (check): steel fiberglass reinforced plastic (FRP)
 composite other (specify) Coated
- e. Tank construction (check): single wall double wall partitioned

UPGRADE/RETROFIT INFORMATION

- a. Reason for upgrade/retrofit (check all that apply):
 to repair structural defects in tank(s)
 preventive maintenance
 to comply with corrective action requirements
 other (describe): _____
- b. Type of upgrade/retrofit (circle all that apply):
- * installation of internal lining:
rubber alkyd epoxy phenolic glass other (specify) _____
- * installation of spill and overflow prevention equipment:
 catchment basin auto shutoff overflow alarm ball float valve
 drop tube valve other (specify) 2-Anodes

* installation, upgrade/retrofit or repair of release detection equipment (check all that apply):

- automatic tank gauge
- vapor monitoring equipment
- groundwater monitoring equipment
- interstitial monitoring within secondary barrier
- interstitial monitoring within double wall
- automatic line leak detector
- other (specify) Suction Pump

* tank upgrade (describe if different from above): N/A

* replacement of metal pipe sections and fittings (indicate new piping material): N/A

* replacement of fiber glass pipe sections and fittings (indicate new piping material): N/A

* other piping changes if applicable (describe): N/A

c. Date of completion of upgrade/retrofit indicated above: 12-12-1998

5. CHECKLIST: (Check YES or NO. Where a specific item is "not applicable" to the situation, please check the N/A box)

- Was the DEQ Regional Office notified at least 30 days in advance of the planned project start date?
- Was the DEQ Regional Office notified 72 hours in advance prior to beginning the upgrade/retrofit? If yes, indicate 3-day number issued: _____
- Are the UST annual general permit fees current?
- Was external cathodic protection (CP) installed/upgraded or retrofitted?
- Was a separate CP report submitted or attached?
- Was a CP test station installed?
- Is a 6-month CP follow-up inspection/test scheduled?
Projected inspection date: _____
- Was a site assessment conducted?
- Was contamination, including simple overfill, encountered and was it reported to DEQ? If so, indicate DEQ LUST number issued: _____
- Were internal inspections of all USTs completed before lining began on any UST?
- Have the results of the internal tank inspections been submitted to and/or discussed with DEQ?
- If there were holes in any of the USTs, has a SUSPECTED release been reported to DEQ? If yes, indicate date reported: _____
- Was the system tight-tested before placing back into service?
- Do all tank and piping materials comply with 40 CFR 280.20 as modified by OAR Chapter 340-150-0003?
- Have all items checked above been installed, upgraded or retrofitted in accordance with all codes, manufacturer's requirements and federal and state regulations?
- Has the UST system permittee been provided with written documentation of the item(s) installed, upgraded or retrofitted and has the permittee been instructed to preserve these records?

| YES | NO | N/A |
|--------------|----|--------------|
| X | | X |
| | X | |
| | | |
| X | | |
| | | |
| X | | |
| | | X |
| | X | |
| | X | |
| | | X |
| | | X |
| | X | |
| X | | |
| X | | |
| X | | |
| X | | |

INSTALLER'S OATH: I certify that I have been the Oregon DEQ licensed supervisor present on site during the above listed upgrade/retrofit/replacement activities and to the best of my knowledge they have been conducted in compliance with all state and federal laws, regulations and industry standards and procedures pertaining to underground storage tanks. I further certify that the information contained in this report and checklist is true to the best of my belief and knowledge.

Installer: Alan Jacobson (Print Name) Alan Jacobson (Signature)

Position: Owner

Company: Quality Petroleum Const Date: 12-5-98

UST Service Provider Firm, Executive Officer:
Alan Jacobson (Print Name) Alan Jacobson (Signature) 12-5-98 (Date)

UST PERMITTEE AND TANK OWNER GENERAL PERMIT TO OPERATE REGISTRATION FORM:

I hereby certify that the information provided on this checklist concerning the upgrade/retrofit status of my tank system is accurate; that the tank system is fully upgraded to meet the technical standards for corrosion control, spill and overflow protection and leak detection and I will operate the UST system in accordance with the conditions and requirements of the *General Permit To Operate* pursuant to OAR 340-150-0163.

JACKSON & SON OIL (Print Permittee Name) Jerry Jackson (Signature) 3-29-2000 (Date)

JACKSON & SON OIL (Print Tank Owner Name) Jerry Jackson (Signature) 3-29-2000 (Date)

PERMITTEE'S OR TANK OWNER'S FINANCIAL RESPONSIBILITY INFORMATION SECTION:

The permittee or tank owner has financial responsibility, if applicable, in accordance with 40 CFR Part 280 - Subpart H as adopted by OAR 340-150-0002.

Please specify:

Method of financial responsibility: _____

Insurer: _____ Policy Number: _____

For information, call the appropriate DEQ Regional Office (see Page 2) or the toll free number, 1-800-742-7878. Copies of this form must be mailed within 30 days after the upgrade/retrofit project is completed to: 1) the appropriate DEQ Regional Office (see page 2) and 2) Department of Environmental Quality, UST Program, 811 SW 6th Avenue, Portland, OR 97204

DEQ INSPECTIONS: This form may be used by DEQ Inspectors for oversight purposes. A DEQ inspector is not required to inspect the upgrade/retrofit. A DEQ inspector may or may not be on site or available during all of the inspections listed on this form. In the case of an oversight inspection, the DEQ inspector should check all boxes that are appropriate for the inspection(s) and forward a copy to the appropriate Regional Office for the facility file.

DEQ Inspector's Signature: _____ Inspection Date(s): _____

F 3929

Oregon Department of Environmental Quality
Underground Storage Tank Program

DEPARTMENT OF ENVIRONMENTAL QUALITY
REGULATIONS

MAR 31 2000

EXHIBIT
EX 19

Notice of Noncompliance
CORRECTIVE ACTION RESPONSE
CHECKLIST

NORTHWEST REGION

YOU ARE REQUIRED TO COMPLETE THE FOLLOWING

Section A

Place an "X" in the box next to the numbered item that best describes the status of the tanks listed in this notice, then proceed to Section B.

| | | |
|-------------------------------------|---|--|
| <input type="checkbox"/> | 1 | I am no longer the property owner, tank owner or permittee of this facility. |
| <input type="checkbox"/> | 2 | I am the property owner, tank owner or permittee and someone else has decommissioned the UST(s). |
| <input checked="" type="checkbox"/> | 3 | I am the property owner, tank owner or permittee and the UST(s) are upgraded. |
| <input checked="" type="checkbox"/> | 4 | I am the property owner, tank owner or permittee and the UST(s) are decommissioned. |
| <input checked="" type="checkbox"/> | 5 | I am the property owner, tank owner or permittee and the UST(s) have NOT been decommissioned. |

Section B

Based on your response in Section A, GO TO the Checklist Section as indicated.

| | |
|--|---------------------|
| If you placed an "X" in Section "A" Box #1 ➔ | Go To - Section "C" |
| If you placed an "X" in Section "A" Box #2 ➔ | Go To - Section "D" |
| If you placed an "X" in Section "A" Box #3 ➔ | Go To - Section "E" |
| If you placed an "X" in Section "A" Box #4 ➔ | Go To - Section "F" |
| If you placed an "X" in Section "A" Box #5 ➔ | Go To - Section "G" |

Section C

If you are no longer the property owner, tank owner or permittee of the listed facility, the Department of Environmental Quality requires notification.

GO TO - Section H and enter the information requested at lines 1, 2, 3, 4 and 5.

Section D

If you are the property owner, tank owner or permittee of the listed facility and someone else decommissioned the UST(s), the Department of Environmental Quality requires notification.

GO TO - Section H and enter the information requested at lines 1, 2, 6, 7 and 8.

Section E

If the UST system has been upgraded, the Department of Environmental Quality requires notification.

GO TO - Section H and enter the information requested at line 1, 2 and 9, answer the question at line 18 and attach a valid "Upgrade Checklist" (available from contractor) when returning this Corrective Action Response Checklist.

Section F

If the UST system has been permanently decommissioned, the Department of Environmental Quality requires notification. Payment of any delinquent compliance fees is required.

GO TO - Section H and provide the information requested at line 1, 2, and 10 and enclose a valid "Decommissioning/Service Change Report and "Decommissioning/Service Change Checklist" (available from contractor) when returning this Corrective Action Response Checklist.

(OVER)

Oregon Department of Environmental Quality
Underground Storage Tank Program

Section G

If the UST system was not upgraded to meet current performance standards prior to December 22, 1999, Oregon law requires permanent decommissioning. To prevent further enforcement action by the Department of Environmental Quality, you must complete the permanent decommissioning of your UST system prior to June 30, 2000. If the decommissioning is planned after this date, you must receive specific approval from the Department of Environmental Quality. (All USTs must be decommissioned in compliance with OAR 340-150-0130 and OAR 340-150-0168)

GO TO - Section H and provide the information requested at lines 1, 2, 11 and 12 and answer questions 13, 14, 15, 16, 17 and 18 by circling your response.

-OR-

If you do not have the financial resources to decommission this UST system, the Department of Environmental Quality will make an Ability-to-Pay determination upon request. Ability-to-Pay determinations require response to a certified request for information within 45 days, submittal of a statement of financial condition and the past three years tax returns.

GO TO - Section H and provide the information requested at lines 1, 2 and answer questions 13, 14, 15, 16, 17, 18 and 19 by circling your response.

Section H

Enter the information as requested.

| | | |
|----|--|-------------------------|
| 1 | Enter facility name (from letter Attachment) -----> | JACKSON & SON OIL |
| 2 | Enter facility identification number (from letter heading) -----> | 3929 |
| 3 | Enter name of new owner -----> | |
| 4 | Enter address of new owner -----> | |
| 5 | Enter telephone number of new owner -----> | |
| 6 | Enter name of owner/operator who decommissioned the UST(s) -----> | |
| 7 | Enter address of owner/operator who decommissioned the UST(s) -----> | |
| 8 | Enter telephone # of owner/operator who decommissioned the UST(s) -----> | |
| 9 | Enter name of Upgrade contractor -----> | QUALITY PETROLEUM COAST |
| 10 | Enter name of Decommissioning contractor -----> | Builders, INC |
| 11 | Enter planned Decommissioning date -----> | December 1999 |
| 12 | Enter name of proposed Decommissioning contractor -----> | Builders, INC |

Circle the appropriate response.

| | | | |
|----|---|------------------------------------|------------------------------------|
| 13 | Do any of your tanks contain gasoline, diesel or waste oil? | <input checked="" type="radio"/> Y | <input type="radio"/> N |
| 14 | Has there ever been a release, or a suspected release, at this facility? | <input type="radio"/> Y | <input checked="" type="radio"/> N |
| 15 | Has a site assessment been performed to determine if a release has occurred at this facility? | <input checked="" type="radio"/> Y | <input type="radio"/> N |
| 16 | Do you have Release Detection records from the last 12 months of operation? | <input checked="" type="radio"/> Y | <input type="radio"/> N |
| 17 | Do you have documentation of the most recent annual tank and pipe tightness tests? | <input checked="" type="radio"/> Y | <input type="radio"/> N |
| 18 | Are you currently operating your UST system? | <input checked="" type="radio"/> Y | <input type="radio"/> N |
| 19 | Are you requesting that the Department make an Ability-to-Pay determination? | <input type="radio"/> Y | <input checked="" type="radio"/> N |

REVIEW CAREFULLY, SIGN AND RETURN TO THE DEPARTMENT OF ENVIRONMENTAL QUALITY

Payment of current and past due compliance fees is required

Print Name: LARRY JACKSON V-P

Signature: LARRY JACKSON

Date: 3-29-2000

The information provided above is true and accurate to the best of my knowledge.

ustlic07

QUERY SUPERVISOR LICENSE

17-APR-2000

RE Id 2781 (Last) (First)
Address Id 110190 Name Jacobson Alan


Address 31317 NE Railroad Avenue
City Yacolt ST WA Zip 98675

===== EXAM =====

| LICENSE TYPE | ISSUED DATE | EXPIRE DATE | STATUS | REC Y/N | REC ST | REC LICENSE | STATE LICENSE NUMBER |
|------------------------|-------------|-------------|---------|---------|--------|-------------|----------------------|
| --> Installation/Retro | 15-JUN-1999 | 15-JUN-2001 | ACTIVE | N | | | 209 |
| Decommission | 05-JUN-1999 | 05-JUN-2001 | ACTIVE | N | | | 210 |
| Installation/Retro | 01-SEP-1989 | 01-SEP-1991 | EXPIRED | | | | 209 |
| Decommission | 01-SEP-1989 | 01-SEP-1991 | EXPIRED | | | | 210 |

Count: *1

<Replace>



RE Id 1378

Mailing Address Id 111651

BUSINESS INFORMATION:

Company Name Quality Petroleum Construction State
 Contact Name: Last, First Jacobsen Alan Contractor
 Address 31317 NE Railroad Ave License
 City Yacolt ST WA Zip 98675 Number
 Phone (360) 686-3754 ← # not valid

LICENSES

| LICENSE TYPE | ISSUE DATE | EXPIRE DATE | STATUS | LIC NBR |
|----------------------|-------------|-------------|---------|---------|
| --> Service Provider | 09-JUN-1999 | 09-JUN-2001 | ACTIVE | 719 |
| Service Provider | 21-NOV-1989 | 01-SEP-1991 | EXPIRED | 719 |
| | 14-JUL-1989 | 01-SEP-1989 | EXPIRED | 157 |

Information copy 4/17/00

Count: *3

* QPC NO listing found <Replace>

* Alan Jacobsen
 360-686-3754
 no listing found current
 no new listing

→ listed on Checklist 3/31/2000
 360-681-4521



Oregon

John A. Kitzhaber, M.D., Governor

Department of Environmental Quality

811 SW Sixth Avenue
Portland, OR 97204-1390
(503) 229-5696
TDD (503) 229-6993

June 09, 1999

Alan Jacobsen
Quality Petroleum Construction
31317 NE Railroad Ave
Yacolt WA 98675

RE:1378
AD:111651

RE: UST Service Provider License

Your firm is licensed in the State of Oregon to offer services for regulated underground storage tanks with valid permits. You must have a licensed UST supervisor on site to perform regulated services. Your license(s) to offer specific regulated services are valid until the dates shown below and on your license certificate. It does not license you to act as an UST Supervisor in Oregon.

| <u>Licensed Services</u> | <u>License Number</u> | <u>Expiration Date</u> |
|--------------------------|-----------------------|------------------------|
| Service Provider | 719 | 06/09/2001 |

Your license is issued under the provisions of OAR 340-160-005 through 340-160-150 and OAR 340-162-005 through 340-162-150 and OAR 340-163-005 through 340-163-150.

A copy of your license certificate (attached) must be available on demand for inspection whenever you are working on a site as an UST Service Provider.

Sincerely,

Michael H. Korten Hof
UST Compliance Manager

UST SERVICE PROVIDER LICENSE

This License is Issued by The Oregon Department of Environmental Quality to:

Quality Petroleum Construction
31317 NE Railroad Ave
Yacolt, WA 98675


You are Licensed to Offer the Following Underground Storage Tank Services:


| License Type | License Number | Issued | Expires |
|------------------|----------------|---------------|---------------|
| ===== | ===== | ===== | ===== |
| Service Provider | 719 | June 09, 1999 | June 09, 2001 |



A Licensed Underground Storage Tank Supervisor Must be Present at a Site to Perform These Services

XXXXXX RE ID: 1378
Issued:
XXXXXXX ADDR ID: 111651
Expires:

Authorized: 
Michael H. Korten Hof
UST Compliance Manager



A Copy of This License Shall Be Available for Inspection At All Sites Involving UST Work

OREGON DEPARTMENT OF ENVIRONMENTAL QUALITY
 UNDERGROUND STORAGE TANK PROGRAM
 UST SERVICE PROVIDER LICENSE APPLICATION

*now
9 June 99
BB*

OCTOBER 1996

No firm shall offer or perform Underground Storage Tank Services in the State of Oregon without obtaining a Service Provider license from the Department of Environmental Quality (DEQ). The \$100.00 fee, a two year project summary, and a list of employed licensed JST Supervisors must accompany this completed application. License renewals must be submitted 30-days prior to termination date. Send application and fee to:

Department of Environmental Quality
 ATTENTION: Business Office
 811 S.W. Sixth Avenue
 Portland, OR 97204

FOR DEQ USE ONLY

| | |
|---------------|--------------------|
| Date Rec'd: | <u>JUN 09 1999</u> |
| Amount Rec'd: | <u>100/-/125/-</u> |
| Check No.: | <u>Cash</u> |
| RE ID: | <u>1378</u> |
| Address Id: | <u>111651</u> |

Questions? In Oregon call 1-800-742-7878
 Outside Oregon call (503) 229-6652 FAX (503) 229-6954

1. SERVICE PROVIDER:

| FIRM PROVIDING UST SERVICES | CORPORATE HEADQUARTERS (If Different) |
|--|---------------------------------------|
| LEGAL NAME: <u>Quality Petroleum Const</u> | NAME: |
| ADDRESS: <u>31317 NE Railroad Ave</u> | ADDRESS: |
| CITY: <u>Yacolt</u> | CITY: |
| STATE & ZIP: <u>WA 98675</u> | STATE & ZIP: |
| TELEPHONE #: <u>360-686-3754</u> | TELEPHONE #: |
| CONTACT PERSON: <u>Alan Jacobson</u> | |

*As registered with the Oregon Corporation Commission

2. OREGON CONSTRUCTION CONTRACTOR LICENSE:

License Number: _____ Check here if you are in the process of obtaining a Contractors License. Provide the number when complete.

3. SUPERVISORS: (Check box and provide Supervisor's name(s) and license number(s) of EACH service you will be providing.)

| SERVICE | SUPERVISOR NAME | LICENSE NUMBER |
|---|----------------------|------------------------|
| <input checked="" type="checkbox"/> INSTALLATION AND RETROFIT | | |
| <input checked="" type="checkbox"/> DECOMMISSIONING | <u>Alan Jacobson</u> | <u>33-115-320138-9</u> |
| <input type="checkbox"/> TIGHTNESS TESTING | | |
| <input type="checkbox"/> CATHODIC PROTECTION | | |

Attach additional pages for additional supervisors, as needed.

SERVICE AREA: Check as many as apply or check Statewide. See map for definitions of DEQ regions.

- Statewide
- Northwest Region
- Eastern Region
- Western Region

CERTIFICATION:

I, Alan Jacobson, am the Chief Executive officer of _____, and do hereby certify that I have obtained a copy of the applicable laws and rules pertaining to the regulation of Underground Storage Tanks in the State of Oregon and that I have read them and will direct the employees and principals of this company to perform the tank services rendered by this company in the manner that is consistent with their requirements.

SIGNATURE: Alan Jacobson DATE: 6-9-99

NAME: Alan Jacobson TITLE: Owner
(Must be principal in the Firm)

EXPERIENCE: Provide a summary of UST projects completed for the preceding two years. Write "NONE" on the summary if you have no projects to report.

| COMPANY NAME & ADDRESS | PROJECT | DATE |
|--|--|-------|
| Sample Company 15 S.E. Champion Way Portland, OR 97333 | Decommissioning SAMPLE PROJECT | 10/96 |
| | | |
| | | |
| | | |
| | | |
| | | |
| | | |
| | | |
| | | |
| | | |
| | | |
| | | |
| | | |
| | | |
| | | |
| | | |
| | | |
| | | |
| | | |
| | | |
| | | |
| | | |
| | | |

UST CLEANUP TELEPHONE USE REPORT

CALL FROM/TO: Larry Jackson DATE: 4/12/00

WITH: Jackson & Son Oil TIME: _____

TELEPHONE NO: () _____ FAX # 503-717-4189

REGARDING: Review of Checklist

FILE NO: _____

SUMMARY OF CALL

Requested meeting to discuss Checklist.
Jackson going in for surgery this weekend,
Available to meet Friday 4/14/00. Sending
Jackson a list of required information.
Sending by FAX today.

EXHIBIT

EX21


Staff Signature



Oregon

John A. Kitzhaber, M.D., Governor

Department of Environmental Quality

Northwest Region
2020 SW Fourth Avenue
Suite 400
Portland, OR 97201-4987
(503) 229-5263 Voice
TTY (503) 229-5471

April 12, 2000

JACKSON & SON OIL
LARRY JACKSON
84721 HAPPEL LANE
SEASIDE OR 97138

Re: Dist Audit and Compliance Inspection
By FAX 503-717-4189

Dear Mr. Jackson:


This is to confirm our meeting for Friday to discuss and verify UST compliance at facility number 3929 located at 84721 Happel Lane in Seaside. The Department understands you are operating one 2500 gallon UST. We will be conducting an audit of your records for this and all UST's you have deposited fuel into after December 23rd, 1998. We will be arriving on Friday the 14th of April sometime between 10:30 am and 12:00 noon. We will be reviewing records and inspecting the UST systems for your 2500 gallon UST. As part of this we would also like to discuss the Retrofit or Upgrading checklist that you recently submitted.


Please have these records available on Friday:

- * Documentation showing the type of UST, piping and delivery systems for your 2500 gallon UST.
- * Documentation showing all past upgrades for this 2500 gallon UST to meet 1998 compliance requirements.
- * The names of companies that performed upgrades for this 2500 gallon UST and the dates of these services.
- * Documentation showing the last tank inspection, tank tightness testing, release detection records, site assessment, cathodic testing or any other testing you may have done for this 2500 gallon UST.
- * The total throughput for this 2500 gallon UST from December 23, 1998 to the present.
- * A list of all facilities with UST's that you have deposited fuel into since December 23, 1998.

I look forward to meeting you, if you have questions feel free to call me at 503-229-5496.

Sincerely


Gregory Toran
Environmental Specialist





Oregon

John A. Kitzhaber, M.D., Governor

Department of Environmental Quality
Northwest Region
2020 SW Fourth Avenue
Suite 400
Portland, OR 97201-4987
(503) 229-5263 Voice
TTY (503) 229-5471

FAX COVER LETTER

DATE: 4/12/00 TIME: 12:00

COVER PAGE PLUS 1 PAGES

TO: Larry JACKSON

FAX NUMBER: 503-717-4109 PH: _____

FROM: Gregory TORAH

FAX: (503)229-6945 PH: (503) 229-5496

MESSAGE: See you Friday

| NO. | COM | PAGES | FILE | DURATION | X/R | IDENTIFICATION | DATE | TIME | DIAGNOSTIC |
|-----|-----|---------|------|----------|-----|----------------------|--------|-------|---------------|
| 24 | OK | 003/003 | 219 | 00:00'53 | XMT | 912066242839 | APR-11 | 10:31 | 284047024F600 |
| 25 | OK | 001 | 220 | 00:00'48 | RCV | 2241369 | APR-11 | 10:51 | 0150270377000 |
| 26 | OK | 001/001 | 221 | 00:00'28 | XMT | 92524230 | APR-11 | 10:57 | 0840470377000 |
| 27 | OK | 001 | 222 | 00:00'39 | RCV | 5036240649 | APR-11 | 11:09 | 0150270577000 |
| 28 | OK | 002 | 223 | 00:00'35 | RCV | 5036556026 | APR-11 | 11:12 | 0150270377000 |
| 29 | OK | 002/002 | 224 | 00:01'16 | XMT | 96502127 | APR-11 | 11:38 | 0800460220000 |
| 30 | OK | 002 | 225 | 00:01'48 | RCV | | APR-11 | 13:02 | 0110270337000 |
| 31 | OK | 002 | 226 | 00:01'50 | RCV | 503 797 1799 | APR-11 | 14:01 | 0150270A37000 |
| 32 | OK | 001 | 227 | 00:00'39 | RCV | 503 235 9297 | APR-11 | 14:12 | 0150270577000 |
| 33 | OK | 003 | 228 | 00:01'39 | RCV | 5032296977 | APR-11 | 14:21 | 0150270577000 |
| 34 | 631 | 000/002 | 229 | 00:00'00 | XMT | 93564005 | APR-11 | 14:39 | 0A00420000000 |
| 35 | OK | 002/002 | 230 | 00:01'02 | XMT | 93264005 | APR-11 | 14:40 | 2840470337000 |
| 36 | OK | 001 | 231 | 00:00'44 | RCV | 503 229 5850 | APR-11 | 14:42 | 0150260A37000 |
| 37 | OK | 004/004 | 232 | 00:00'42 | XMT | 97973539 | APR-11 | 14:45 | 8840470347A00 |
| 38 | OK | 004/004 | 233 | 00:03'00 | XMT | 96502127 | APR-11 | 14:47 | 0800460220000 |
| 39 | OK | 004/004 | 234 | 00:01'15 | XMT | 93534599 | APR-11 | 14:51 | E800470377000 |
| 40 | OK | 010 | 235 | 00:06'21 | RCV | 6025423522 | APR-11 | 14:53 | 0150260230000 |
| 41 | OK | 008 | 236 | 00:03'12 | RCV | 282 2452 | APR-11 | 15:02 | 0150270377000 |
| 42 | OK | 002 | 237 | 00:00'49 | RCV | Lynn | APR-11 | 15:08 | 0150270577000 |
| 43 | OK | 001 | 238 | 00:00'43 | RCV | 6274940 | APR-11 | 15:15 | 0150270577000 |
| 44 | OK | 001 | 239 | 00:00'47 | RCV | 503 229 5850 | APR-11 | 15:26 | 0150260A37000 |
| 45 | OK | 002 | 240 | 00:01'53 | RCV | | APR-11 | 15:36 | 0110270337000 |
| 46 | OK | 002 | 241 | 00:01'05 | RCV | 15036240415 | APR-11 | 15:43 | 0150270337000 |
| 47 | OK | 001 | 242 | 00:02'34 | RCV | 5412780168 | APR-11 | 16:01 | 0150270577000 |
| 48 | OK | 002/002 | 243 | 00:01'07 | XMT | DEQ WMC 9TH FL | APR-11 | 16:31 | 2840470377000 |
| 49 | OK | 006/006 | 244 | 00:02'14 | XMT | 915412780168 | APR-11 | 17:01 | 2840470377000 |
| 50 | OK | 001 | 245 | 00:00'25 | RCV | 503 229 6977 | APR-12 | 08:03 | 0150270577000 |
| 51 | 407 | 000/002 | 246 | 00:01'08 | XMT | 913606668202 | APR-12 | 08:21 | 084047027F000 |
| 52 | OK | 002/002 | 246 | 00:00'33 | XMT | 913606668202 | APR-12 | 08:25 | 084047027F000 |
| 53 | OK | 002 | 247 | 00:00'40 | RCV | 360666 8202 | APR-12 | 08:35 | 0150270377000 |
| 54 | OK | 006/006 | 248 | 00:02'07 | XMT | DEQ SPILLS 8TH | APR-12 | 08:38 | 2840470377000 |
| 55 | OK | 002/002 | 249 | 00:01'05 | XMT | DEQ SALEM | APR-12 | 08:40 | F840470337000 |
| 56 | OK | 002/002 | 250 | 00:01'03 | XMT | DEQ SALEM | APR-12 | 08:42 | F840470337000 |
| 57 | OK | 009/009 | 251 | 00:02'32 | XMT | 912066219832 | APR-12 | 08:44 | 6840470377000 |
| 58 | OK | 002/002 | 252 | 00:00'52 | XMT | DEQ WMC 8TH FL | APR-12 | 08:47 | 2840460A31000 |
| 59 | OK | 002/002 | 254 | 00:00'46 | XMT | 97863716 | APR-12 | 08:49 | 0800460271000 |
| 60 | OK | 010 | 255 | 00:03'56 | RCV | | APR-12 | 09:03 | 0110260232000 |
| 61 | 634 | 000/002 | 253 | 00:00'00 | XMT | 96675355 | APR-12 | 09:12 | 0800420000000 |
| 62 | OK | 002/002 | 002 | 00:00'50 | XMT | 96675369 | APR-12 | 09:33 | 2840470337000 |
| 63 | OK | 001 | 004 | 00:00'45 | RCV | VERITAS Communicatio | APR-12 | 09:36 | 0150260C77000 |
| 64 | OK | 001/001 | 003 | 00:01'04 | XMT | 915418263231 | APR-12 | 09:38 | E840460A41000 |
| 65 | OK | 001 | 005 | 00:00'50 | RCV | 503 233 5391 | APR-12 | 09:45 | 0150270537000 |
| 66 | OK | 003/003 | 006 | 00:02'01 | XMT | 92385410 | APR-12 | 10:47 | 0840470377000 |
| 67 | 420 | 000 | | 00:00'38 | RCV | | APR-12 | 11:01 | 0010260200000 |
| 68 | OK | 002 | 007 | 00:01'27 | RCV | 425 741 3463 | APR-12 | 11:02 | 0150270577000 |
| 69 | OK | 001 | 008 | 00:00'35 | RCV | 1 503 493 8449 | APR-12 | 11:05 | C0542B0337000 |
| 70 | OK | 002/002 | 009 | 00:00'50 | XMT | 94932402 | APR-12 | 11:09 | 0840470337000 |
| 71 | OK | 001 | 010 | 00:00'25 | RCV | 503 229 6730 | APR-12 | 11:10 | 0150270377000 |
| 72 | OK | 002 | 011 | 00:00'54 | RCV | 4918419 | APR-12 | 11:33 | 0150270277000 |
| 73 | OK | 002/002 | 012 | 00:01'14 | XMT | 915037174189 | APR-12 | 12:10 | 0840460230000 |

-DEQ NWR PORTLAND,OR

HEATING OIL, COMMERCIAL, LUBE OIL, RETAIL
DELIVERY SERVICE AVAILABLE

JACKSON & SON OIL

76 PRODUCTS COMPANY - BRANDED 76 LUBES
ASTORIA • SEASIDE • TILLAMOOK

MEMBER OF C.F.N.
24 HOUR KARD-LOCK

84721 Happel Lane
Seaside, OR 97138-9709
1-800-962-9009

Tel. 503-738-5833
Fax 503-717-4189

"Fuel Around With Us"

✓ Pacific Power - 2 Tanks
2340 Dolphin Ave, Warrenton


GARRIBAUDI TESORO STATION - 6 TANKS
511 GARRIBAUDI AVE - GARRIBAUDI, OR.

K & L Gas & Grocery - 2 Tanks
Hwy 101 - Bay City, OR.

RV Resort at Cannon Beach - 3 Tanks
Hwy 101 & Elk Creek Road - Cannon Beach

GEARHART TEXACO -
Hwy 101 N. - Gearhart, OR.

TACKSON & SON OIL - 1 2500





EXHIBIT

tabbles

EX 24











**UNDERGROUND STORAGE TANK PROGRAM
GENERAL PERMIT REGISTRATION FORM TO OPERATE
FOR HOLDERS OF TEMPORARY UST PERMITS**

TO PERMITTEE:

Kenneth B Heffel
PO Box 10
Nehalem, OR 97131-0010

FOR EXISTING FACILITY:

Facility ID Number: 8940
~~K AND H DRIVE THRU~~ *K&H Drive thru*
8335 HWY 101N
BAY CITY, OR 97107

DEQ records indicate the following tanks may qualify to receive a general permit registration certificate to operate which will allow the tanks to receive regulated substances (i.e. motor fuel) on or after December 23, 1998. To register for an operating certificate for the tanks listed below, both the tank owner and permittee must sign below and return this registration to the Department of Environmental Quality, UST Program, 811 SW 6th Avenue, Portland, OR 97204.

| Tank ID Number | Tank Permit Number | Tank ID Number | Tank Permit Number | Tank ID Number | Tank Permit Number |
|----------------|--------------------|----------------|--------------------|----------------|--------------------|
| NEW 1 | BDBDB | NEW 2 | BDBDC | | |

Note: Failure to register and receive a general permit registration certificate to operate under the recently adopted rules means that after December 22, 1998 your tanks are no longer permitted, regulated substance cannot be deposited into the tanks and you are subject to immediate enforcement action for operating without a permit.

K&H Drive thru
Legal Name* of Tank Owner as registered with the Secretary of State, Corporations Division

Kenneth B. Heffel
Name of Official (Please Print)

Kenneth B. Heffel *11-17-98*
Signature of Official Date

Kenneth B. Heffel
Legal Name* of Permittee as registered with the Secretary of State, Corporations Division

Kenneth B - Heffel
Name of Official (Please Print)

Kenneth B. Heffel *11-17-98*
Signature of Official Date

I hereby register to operate the USTs described above in accordance with the conditions and requirements of the general permit pursuant to OAR 340-150-0163. I also certify that these tanks meet the 1998 technical standards for corrosion control, spill and overflow prevention and leak detection and I have arranged financial responsibility.

* If you are not registered with the Secretary of State, Corporations Division, provide the name that you currently use to identify your business to customers.

EXHIBIT
EX 25



811 SW Sixth Avenue
Portland, OR 97204-1390
(503) 229-6652

UNDERGROUND STORAGE TANK PROGRAM GENERAL PERMIT OPERATING CERTIFICATE

ISSUED TO:

Pacific Power and Light
820 SW 6th Avenue 411 PBS
Portland, Oregon 97204

OPERATING CERTIFICATE

NUMBER: 4 - 8593 - 1998 - OPER

FACILITY NAME AND LOCATION:

Clatsop Operations Center
2340 SE Dolphin
Warrenton, OR 97146

TANK OWNER: PacifiCorp Electric Operations

PERMITTEE: Pacific Power and Light

REGISTRATION TYPE: Operate
Regulated Substance Delivery Authorized

TANK PERMIT NO:

FHEH
FHEJ

TANK ID NO:

1
2

TANK SIZE:

2,000 gallons
2,000 gallons

TANK CONTENTS:

Gasoline
Diesel

Issued in accordance with the provisions of ORS Chapter 466.706 to 466.835, 466.994 and 466.995 and OAR 340-150-0001 to -0168 and ORS 465.200 to 465.455 and 465.990 and OAR 340-122-0205 to -0360.

The Oregon Department of Environmental Quality issues this operating certificate with the understanding that the permittee will operate in accordance with the conditions and requirements of the general permit to operate an underground storage tank pursuant to OAR 340-150-0163. This operating certificate remains valid until such time as a modified registration form is received by the department or the department suspends or revokes the operating certificate for failure by the permittee to comply with the conditions and requirements of the general permit to operate or applicable statutes or rules.

ISSUE DATE: 12/15/1998

Michael H. Korten Hof, Manager
UST Compliance and Cleanup Program
Waste Management and Cleanup Division

| | | | | | |
|-------------------|-------------------|---------|----------------|------------|---|
| Post-It® Fax Note | 7871 | Date | 1-15 | # of pages | 1 |
| To | Larry Jackson | From | Steve Stickers | | |
| Co./Dept. | Jackson + Son Oil | Co. | Pacific Power | | |
| Phone # | | Phone # | | | |
| Fax # | | Fax # | | | |

Regulated Substance Delivery Authorized



Department of Environmental Quality
 811 SW Sixth Avenue
 Portland, OR 97204-1390

UNDERGROUND STORAGE TANK PROGRAM GENERAL PERMIT REGISTRATION CERTIFICATE TO OPERATE

ISSUED TO:

Rich Nofield
 345 Elk Creek Road
 PO Box 219
 Cannon Beach, OR 97110

REGISTRATION CERTIFICATE

NUMBER: 4-10038-1998-OPER

FACILITY NAME AND LOCATION:

RV RESORT AT CANNON BEACH
 345 ELK CREEK RD
 CANNON BEACH, OR 97110

TANK OWNER:

Steve Martin

REGISTRATION TYPE: Operate
 Regulated Substance Delivery Authorized

PERMITTEE:

Rich Nofield

| <u>TANK PERMIT NO:</u> | <u>TANK ID NO:</u> | <u>TANK SIZE:</u> | <u>TANK CONTENTS:</u> |
|------------------------|--------------------|-------------------|-----------------------|
| BKEEC | 1 | 8,000 gallons | Gasoline |
| BKEED | 2 | 8,000 gallons | Gasoline |
| BKEEE | 3 | 8,000 gallons | Gasoline |

Issued in accordance with the provisions of ORS Chapter 466.706 to 466.835, 466.994 and 466.995 and OAR 340-150-0001 to -0166 and ORS 465.200 to 465.455 and 465.990 and OAR 340-122-0205 to -0360.

The Oregon Department of Environmental Quality issues this registration certificate with the understanding that the permittee will operate in accordance with the conditions and requirements of the general permit to operate an underground storage tank pursuant to OAR 340-150-0163. This registration certificate remains valid until such time as a modified registration form is received by the department or the department suspends or revokes the registration certificate. Certificates may be suspended or revoked for failure by the permittee to comply with the conditions and requirements of the general permit to operate or applicable statutes or rules.

ISSUE DATE: 12/5/98

Michael H. Kortenhof, Manager
 UST Compliance and Cleanup Program
 Waste Management and Cleanup Division

INVOICE

#1

QUALITY PETROLEUM CONSTRUCTION
 31317 NE RAILROAD AVE.
 YACOLT, WASHINGTON 98675
 (360) 686-3754
 FAX # SAME AS ABOVE

Job Description:

Install all necessary equipment to meet the 12/22/98 deadline on existing tank at your location.

To: Jackson & Son, Inc.
 Hwy 101 & Haulet Rt.
 Seaside, Oregon

Attn:

Terms:

Order Taken By:

Date Ordered:

Job Location:

Job Number:

Invoice Number:

Job Phone:

Phone:

Starting Date:

Work Ordered By:

Date Completed:

Comments:

Customer Approval Signature:

Authorized Signature:

| | | | |
|-------|-------------------|------|------------------|
| 1 | 4" nipple | 3.40 | 3.40 |
| 1 | 4" x 3" Bell | 7.60 | 7.60 |
| 1 | 4" x 10 nipple | 5.60 | 5.60 |
| 1 | 3" x Close nipple | 2.69 | 2.69 |
| 4 | 1/2 fittings | 2.49 | 9.96 |
| TOTAL | | | 29.25 |
| | | | 90.00 |

| | | | |
|--------------------------|---|-------|--------|
| 1100 Am - 400pm 2 men | 5 | 82.00 | 410.00 |
| TOTAL | | | 410.00 |

| | | | |
|--|--|--|------------------|
| 20 miles Travel x 55 Hand tools 1/2 day | | | 17.00 12.50 |
| TOTAL | | | 23.50 |
| | | | 90.00 |

| | |
|-------------|--------|
| TOTAL LABOR | 410.00 |
| TOTAL MAT. | 29.25 |
| TOTAL MISC. | 23.50 |
| SUB TOTAL | 462.75 |
| TAX | \$0.00 |
| GRAND TOTAL | \$0.00 |

EXHIBIT
EX 26

\$462.75



A Subsidiary of Arizona Instrument Corporation

Tracer Tight® Tank Testing

August 9, 1995

Mr. Larry Jackson
Jackson and Son Oil
HCR 63 Box 333
Seaside, OR 97138

Re: Tank Tightness Tests - Jackson and Son Cardlock
Junction Highway 101 & Highway 26
Seaside, OR 97138

Dear Mr. Jackson:

Horizon Engineering and Testing has performed precision tank tightness tests on the underground tank systems listed on the enclosed report. The testing was performed in accordance with the manufacturer's protocol as required by federal, state, and county regulations for compliance.

The testing results, presented on the attached certification page, will indicate whether the tank and associated piping passed or failed compliance. Included with the certification is a report containing the supporting data.

We thank you for choosing **Horizon Engineering and Testing** and ask that you please take a moment to complete the postage paid evaluation we have included. Your comments are important and will help ensure that we are always doing the best job possible.

We have also enclosed a 1996 work order form to accommodate you with next year's order. Please complete the information and return to us via mail or fax (602) 470-5270. We will be happy to schedule the work for you.

If you have any questions regarding the attached results or any of the information enclosed, please do not hesitate to call us at (800) 229-2930 or (602) 470-1414.

Again, thank you for choosing **Horizon Engineering and Testing**.


Best Regards,

A handwritten signature in black ink, appearing to read "Mark Prince".

Mark Prince
Territory Manager

rt

Enclosures



Horizon Engineering & Testing

4114 East Wood Street • Phoenix, Arizona 85040-1941 • (602) 470-1414

CERTIFICATION

Contract No: 10700-95

Test Date: August 7, 1995

Customer:

Jackson and Son Oil
Mr. Larry Jackson
HCR 63 Box 333
Seaside

OR 97138

Site:

Jackson and Son Cardlock
Larry Jackson
Junction Highway 101 & Highway 26
Seaside OR 97138

| Tank No. | Tank Product | Tank Result | Line Result |
|----------|--------------|-------------|-------------|
| 1 | Regular | Pass | Pass |
| 2 | Unleaded | Pass | Pass |
| 3 | Super | Pass | Pass |
| | | | |
| | | | |
| | | | |
| | | | |
| | | | |
| | | | |
| | | | |

Technician

Name: Don Feist
License No.: 14625
State: OR

Technician's Signature

Donald M Feist

08/07/95

CONDENSED DATA

Page 3

Location

Compound

Concentration(mg/L.)

| | | |
|---------|------|--------|
| 001 | C | 0.0000 |
| 001 | D | 0.0000 |
| 001 | F | 0.0000 |
| 001 | TVHC | 0.0000 |
| 002 | C | 0.0000 |
| 002 | D | 0.0000 |
| 002 | F | 0.0000 |
| 002 | TVHC | 0.0000 |
| 003 | C | 0.0000 |
| 003 | D | 0.0000 |
| 003 | F | 0.0000 |
| 003 | TVHC | 0.0000 |
| 004 | C | 0.0000 |
| 004 | D | 0.0000 |
| 004 | F | 0.0000 |
| 004 | TVHC | 0.0000 |
| 005,006 | C | 0.0000 |
| 005,006 | D | 0.0000 |
| 005,006 | F | 0.0000 |
| 005,006 | TVHC | 0.0000 |

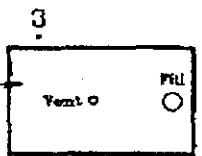
TVHC (Total Volatile Hydrocarbons) values reported in milligrams/liter (mg/L).
Tracer values reported in milligrams/liter (mg/L).

0.0000 = Not Detected


-999999.9999 = No Sample



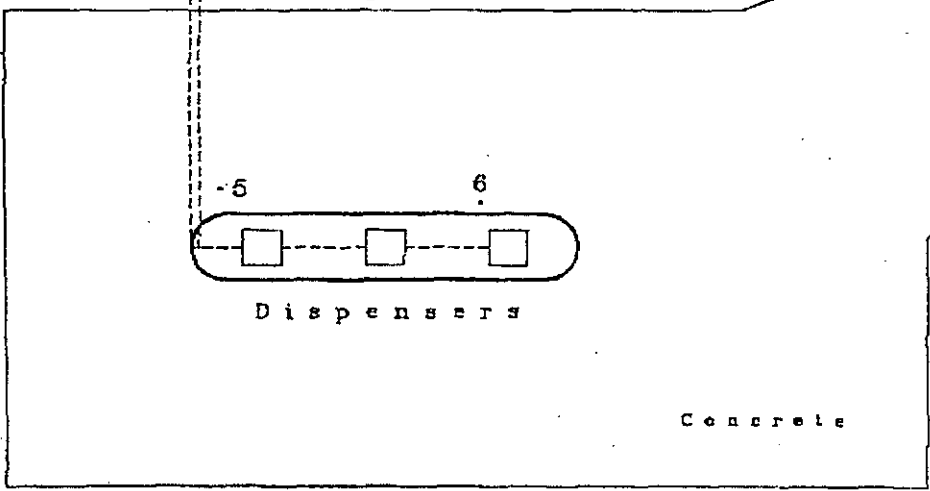
Tank 2
2,500 gal
Unleaded
Tracer [D]



Tank 3
1,500 gal
Super
Tracer [F]



Tank 1
1,500 gal
Regular
Tracer [C]



Dirt



015883

EXPLANATION

- 1 Sampling Probe Location
- Approximate Pipeline Location



08-07-95

JACKSON AND SON CARDLOCK

JUNCTION HIGHWAY 101 & 26
SEASIDE, OREGON 97138

SAMPLING LOCATIONS

Figure 1

HORIZON ENGINEERING & TESTING
1996 WORK ORDER

10700-25

HORIZON Rep MP P.O. Number _____ Authorized by _____

| | |
|--|-----------------------------------|
| Bill To: | Authorized Officer _____ |
| Customer Name <u>Jackson and Son Oil</u> | Contact Name <u>Larry Jackson</u> |
| Customer Address <u>HCR 63 Box 333</u> | Phone Number <u>503-738-5833</u> |
| City <u>SEASIDE</u> State <u>OR</u> Zip <u>97138</u> | Fax Number _____ |

| | |
|---|---|
| Site Name <u>Jackson and Son Cardlock</u> | Site Contact Name <u>Larry Jackson</u> |
| Site Address <u>Junction Highway 101 & Highway 26</u> | Site Phone Number <u>503-738-5833</u> |
| City <u>SEASIDE</u> State <u>OR</u> Zip <u>97138</u> | Site Fax Number _____ |
| County/other _____ | Notification of test dates: Yes <input type="checkbox"/> No <input type="checkbox"/> |
| | Obtain permits at cost plus 20%: Yes <input type="checkbox"/> No <input type="checkbox"/> |

TRACER TIGHT UNDERGROUND STORAGE TANK TESTING

| Number of Tanks | | Tank Sizes |
|-----------------|-----|--------------------------------------|
| 3 | t0 | 0 - 6,000 gallon tanks Tracer tested |
| 3 | t11 | 1 - 80' of line Tracer tested |

| Product | Price Per Tank | Total |
|---------------------------|----------------|----------------|
| | \$ 350 | \$ 1050 |
| | \$ 0 | \$ 0 |
| | \$ | \$ |
| | \$ | \$ |
| | \$ | \$ |
| | \$ | \$ |
| | \$ | \$ |
| TANK TESTING TOTAL | | \$ 1050 |

YES NO LINES & LEAK DETECTORS TESTING

| | | | | | |
|--------------------------|--------------------------|---|------------------------|--------------------------|-----------------------------|
| <input type="checkbox"/> | <input type="checkbox"/> | TRACER TIGHT | Length of lines: _____ | Price per foot: \$ _____ | TRACER LINE COST \$ _____ |
| <input type="checkbox"/> | <input type="checkbox"/> | PRESSURIZED LINE TEST | Number of lines: _____ | Price per line: \$ _____ | LINE COST \$ _____ |
| <input type="checkbox"/> | <input type="checkbox"/> | LEAK DETECTORS | Number of LDs: _____ | Price per LD: \$ _____ | LD TESTING COST \$ _____ |
| <input type="checkbox"/> | <input type="checkbox"/> | REPLACE FAILED LEAK DETECTORS AT COST + 20% | | | LINE TESTING TOTAL \$ _____ |

CERTIFICATION OF MONITORING EQUIPMENT

AZI VEEDER ROOT
 RED JACKET API-ROGAN

CERTIFICATION COST \$ _____
 SITE INFORMATION FORM (\$25) YES NO \$ _____
 MILEAGE CHARGE \$ _____
 EXTRA CHARGE \$ _____
 MISCELLANEOUS \$ _____
TOTAL TESTING COST . . . \$ _____

TESTING SCHEDULING:
 TESTING WILL BEGIN NO SOONER THAN / /
 TESTING WILL BEGIN NO LATER THAN / /
 REPORT DUE: _____ Number of copies needed - _____

COMPANY'S INITIALS: _____ CUSTOMER'S INITIALS: _____

VENDORS INFORMATION

| VENDOR'S NAME | CONTACT | PHONE # |
|---------------|---------|---------|
| _____ | _____ | _____ |
| _____ | _____ | _____ |

THE ABOVE WORK ORDER IS FOR A MULTI-YEAR ANNUAL TESTING CONTRACT.
 SEE MULTI-YEAR CLAUSE ON SERVICE AGREEMENT (REVERSE PAGE)

LETTER ADVISING OF TEST DATE TO BE SENT TO: SITE CUSTOMER BOTH
TERMS: VISA/MASTERCHARGE DEPOSIT AMOUNT \$ _____ SALESMAN TO DELIVER
 EXP DATE _____

HORIZON ENGINEERING & TESTING
 4114 EAST WOOD STREET
 PHOENIX, AZ 85040
 (602) 470-1414, Fax (602) 470-5270

HORIZON ENGINEERING & TESTING
1996 WORK ORDER

10700-95

HORIZON Rep MP P.O. Number _____ Authorized by _____

Bill To: _____ Authorized Officer _____
Customer Name Jackson and Son Oil Contact Name Larry Jackson
Customer Address HCR 63 Box 333 Phone Number 503-738-5833
City SEASIDE State OR Zip 97138 Fax Number _____

Site Name Jackson and Son Cardlock Site Contact Name Larry Jackson
Site Address Junction Highway 101 & Highway 26 Site Phone Number 503-738-5833
City SEASIDE State OR Zip 97138 Site Fax Number _____
County/other _____ Notification of test dates: Yes No
Obtain permits at cost plus 20%: Yes No

TRACER TIGHT UNDERGROUND STORAGE TANK TESTING

| Number of Tanks | Tank Sizes |
|-----------------|--------------------------------------|
| 3 t0 | 0 - 6,000 gallon tanks Tracer tested |
| 3 t11 | 1 - 80' of line Tracer tested |

| Product | Price Per Tank | Total |
|--------------------|----------------|---------|
| | \$ 350 | \$ 1050 |
| | \$ 0 | \$ 0 |
| | \$ | \$ |
| | \$ | \$ |
| | \$ | \$ |
| | \$ | \$ |
| | \$ | \$ |
| | \$ | \$ |
| TANK TESTING TOTAL | | \$ 1050 |

YES NO LINES & LEAK DETECTORS TESTING

TRACER TIGHT Length of lines: _____ Price per foot: \$ _____ TRACER LINE COST \$ _____
 PRESSURIZED LINE TEST Number of lines: _____ Price per line: \$ _____ LINE COST \$ _____
 LEAK DETECTORS Number of LDs: _____ Price per LD: \$ _____ LD TESTING COST \$ _____
 REPLACE FAILED LEAK DETECTORS AT COST + 20% LINE TESTING TOTAL \$ _____

CERTIFICATION OF MONITORING EQUIPMENT

AZI VEEDER ROOT
 RED JACKET API -RONAN

SITE INFORMATION FORM (\$25) YES NO

CERTIFICATION COST \$ _____

MILEAGE CHARGE \$ _____

EXTRA CHARGE \$ _____

MISCELLANEOUS \$ _____

TESTING SCHEDULING:
TESTING WILL BEGIN NO SOONER THAN ____ / ____ / ____
TESTING WILL BEGIN NO LATER THAN ____ / ____ / ____
REPORT DUE: _____

Number of copies needed - _____

TOTAL TESTING COST . . . \$ _____

COMPANY'S INITIALS: _____

CUSTOMER'S INITIALS: _____

VENDORS INFORMATION
VENDOR'S NAME

CONTACT

PHONE #

THE ABOVE WORK ORDER IS FOR A MULTI-YEAR ANNUAL TESTING CONTRACT.
SEE MULTI-YEAR CLAUSE ON SERVICE AGREEMENT (REVERSE PAGE)
LETTER ADVISING OF TEST DATE TO BE SENT TO: SITE CUSTOMER BOTH
TERMS: VISA/MASTERCHARGE DEPOSIT AMOUNT \$ _____ SALESMAN TO DELIVER
EXP DATE _____

UST Program - Frequently Asked Questions

1. Are steel USTs that have been upgraded by internal lining required to use an advanced leak detection method?

No. The lining must be installed in accordance with the repair requirements contained in 40 CFR 280.33. The lined tank must be tightness tested within 30 days of completion, *except if:*

- The tank is internally inspected, or
- The tank is monitored monthly for releases using an advanced leak detection method, or
- Another test method is used that is approved by DEQ.

[Reference 40 CFR 280.33(d)(1)(2) and (3)]

Note: The release detection requirements of 40 CFR 280.41(a) also apply, which requires the use of an advanced leak detection method 10 years after the date the tank was lined. See FAQ #3 below.

2. Are single-point Stage I vapor recovery systems compatible with the use of vent-ball float overfill protection devices?

No. A facility with a Stage I single-point vapor recovery system must not use a vent-ball float device as the single overfill protection method, unless the system extracts vapors only through the float vent valve extractor assembly. Typical solutions to unacceptable vent-ball float device installation are to replace a single-point device with a dual-point vapor recovery system or to install an electronic float-actuated overfill alarm.


This question was addressed by EPA in their guidance document "Musts for USTs", EPA 510-K-95-002, July 1995 (page 15).

"...if the UST has loose fittings, sufficient back pressure may not develop and will result in an overfill. Note: Manufacturers do not recommend using ball float valves with suction piping, pressurized delivery, or coaxial Stage I vapor recovery."

3. When does the 10-year exemption from using an advanced leak detection method expire?

The Ten-year exemption from advanced leak detection for "new" UST systems installed after December 22, 1988 expires ten years after the date of installation. The ten-year exemption from advanced leak detection for "existing" systems upgraded prior to December 22, 1999 expires ten years after the date on which the UST system achieved compliance with corrosion protection requirements.

[Reference 40 CFR 280.41(a)]



UST Program - Frequently Asked Questions

4. If cathodic protection has been installed to meet corrosion prevention requirements, can internal lining now be added and be considered the "primary" corrosion protection method?

No. If cathodic protection has been installed before or after the application of an internal lining, the cathodic protection system is considered the primary corrosion protection method and must be operated and maintained for the life of the system.

[Reference 40 CFR 280.31]

Note: EPA provided guidance on this issue in a memorandum to State and Regional Program Managers dated December 4, 1995. See related question in FAQ #5.

5. What are the monitoring/inspection requirements when using the combination of internal lining and cathodic protection as a corrosion prevention upgrade option?

There are three scenarios that might occur when using this corrosion upgrade option:

- 1) Applying internal lining and cathodic protection at the same time.
- 2) Applying cathodic protection to an UST that has an internal lining.
- 3) Applying an internal lining to an UST that has cathodic protection.

For all scenarios, the cathodic protection system must be operated and maintained for the life of the system. Periodic inspections of the lined tank are not required if the integrity of the UST was ensured prior to the addition of cathodic protection. Because integrity assessment is part of the industry codes of practice for tank lining, this will be the case in scenarios 1 and 3, but not necessarily 2. For example, if cathodic protection is added to an UST that was lined 5 years ago, but the integrity of the tank was not ensured prior to adding the cathodic protection, then periodic inspections of the lined tank are required.

[Reference 40 CFR 280.31]

Note: EPA provided guidance on this issue in a memorandum to State and Regional Program Managers dated December 4, 1995. See related question in FAQ #4.



INVENTORY CONTROL AND RECORD RECONCILIATION

A PUBLICATION OF THE OREGON UNDERGROUND STORAGE TANK PROGRAM

SEPTEMBER 1992

*A
DEQ
Technical
Manual*

Joel D. Frost
Editor

INTRODUCTION

Inventory control; What is it?
Why do it? How to use this manual. Page 3

HOW TO DO INVENTORY CONTROL

- I. TANK GAUGING Page 4
DEQ's recommended tank gauging procedure to ensure accurate product measurement.
- II. CALIBRATION Page 5
Are you using the right chart for your tank?
- III. TANK STOCK CONTROL Page 6
Keeping track of your metered sales and deliveries.
- IV. RECORDING AND RECONCILIATION Page 7
What measurements must be recorded. How to reconcile the daily tank readings. Errors to avoid. How long to keep your records.
- V. INTERPRETATION Page 8
How to determine if your tank is leaking and when must you report it to the DEQ.

APPENDIX A

Standardized Petroleum Inventory Control Form, with explanations. Page 10

APPENDIX B

Procedure for testing accuracy of gasoline-dispensing meters. Page 13

APPENDIX C


Leak investigation procedure due to inventory discrepancies. Page 14

OTHER RESOURCES AND REFERENCES AVAILABLE

Important contact information. Page 15

REGIONAL MAP

Locations of regional DEQ offices. Back Cover



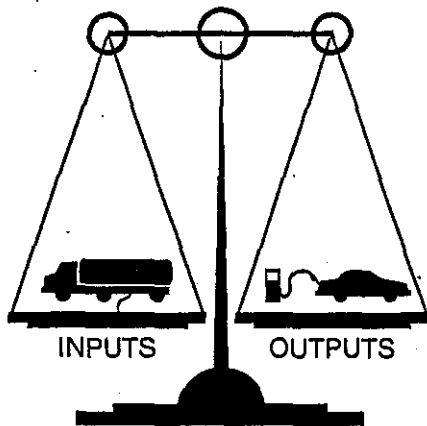
INTRODUCTION

Inventory control, along with a periodic tank tightness test, is a method of leak detection for certain underground storage tanks (UST).

This manual discusses inventory control and the techniques for using it as an effective method of leak detection.

INTRODUCTION

WHAT IS INVENTORY CONTROL?



Inventory control is an accounting system which reconciles sales and deliveries with information gathered by manual or automatic tank gauging methods. It is a way of keeping an account of all inputs and outputs (just like a checkbook) of a liquid stored in an underground storage tank. Each daily record will be kept on a standard form, which will then be kept in a notebook. Monthly, the operator will review and compare the records to ensure that the amount of product in the tank is equal to the amount of product shown in the records (just like comparing the checkbook balance with the banks' balance each month). If it is not equal, the differences (loss or gain) may be caused by a leaking tank or piping, delivery shortage, inaccurate meters, temperature variation or theft.

WHY DO INVENTORY CONTROL?



Leaks are Expensive

1. Inventory control and record reconciliation is the least expensive method for detecting tank or piping leaks (approximately \$200.00 per year).
2. Inventory control and record reconciliation can increase profits by detecting product lost through theft, leaking tanks or pipes and spillage.
3. Spilled or leaked substances can contaminate ground water.
4. There is a potential explosion hazard brought on by vapors from a petroleum leak.
5. Leaks discovered early cost less to clean up, plus reducing the liability exposure from environmental contamination or damage to third parties.
6. Leak detection for underground storage tanks is the law!

HOW TO USE THIS MANUAL

- Examples of DEQ's standard inventory form appear alongside the appropriate text. The action being described is highlighted.
- For those businesses knowledgeable in the use of computer spreadsheets, the inventory control form can easily be loaded on an electronic spreadsheet.
- **Appendix A** contains a copy of DEQ's standard inventory control form with detailed descriptions of each column. Also, there are extra copies of the form in the center of this manual which can be pulled out and copied for further use.

HOW TO DO INVENTORY CONTROL

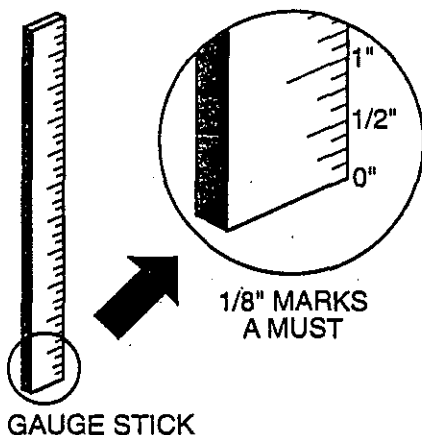
Inventory control consists of five simple, essential steps:

- [I] TANK GAUGING—the process of measuring the stored substance or water in an UST with a gauge stick or automatic tank gauging system (ATG).
- [II] CALIBRATION—comparing the gauge stick reading with the proper tank calibration chart to determine the gallons of product in the UST.
- [III] TANK STOCK CONTROL—determining the gallons of product that were added to and withdrawn from the tank.
- [IV] RECORDING AND RECONCILIATION—using an accounting form to record and reconcile the information gathered.
- [V] INTERPRETATION—determining whether the result of reconciling a month of inventory records signifies a tank system leak or other loss of product.

If done correctly and in a timely manner, inventory control is a very cost effective way of preventing profit loss and detecting leaks.

I. TANK GAUGING

Gauge the tank each operating day. Gauge the tank at the same time each day that the meters are read and record the gauging on DEQ's standard inventory control form (**Appendix A**). If the tanks are not gauged at the same time of day the meters are read, it will be difficult to tell whether your tank is leaking or product is being stolen. Tank gauging is to be done on *every* tank that has an UST permit.



The Gauging Stick

The stick should be made of varnished hardwood (maple) or other non-sparking material such as plastic or fiber reinforced plastic. State law requires that the stick be accurately marked in 1/8 inch increments. It should be straight, unworn, and the tip should not be smashed or damaged. A stick that is notched in 1/8 inch increments will prevent product creep between marks and provide a more precise mark that is easier to read.

The Procedure

The stick should be lowered carefully into the same tank opening at the same position in the hole at every sticking. Some tanks have a separate gauge hole which is to be used for gauging the tank. If the tank does not have a gauge hole, measure the product through the tank fill pipe opening. Take care to lower the stick vertically and gently until it rests on the tank bottom. Immediately withdraw the stick and measure the product level to the nearest 1/8 inch. Wipe the stick with a rag and

HOW TO DO INVENTORY CONTROL

TIP

For greater accuracy, use the average of two readings.

repeat the process. DEQ recommends that two measurements be taken and the average of those two measurements recorded on the standard inventory control form (Column C7).

Be very careful when placing the stick in the tank to avoid bouncing it off the bottom of the tank. Bouncing the stick flakes off the natural protective corrosion coating on the bottom of the tank and exposes new metal which will further corrode. Eventually a hole can develop in the tank where the stick has bounced off the bottom. As an alternative, a striker plate may be installed in the bottom of the tank to prevent rupture of the tank by the stick. When a striker plate has been installed, the stick should be shortened the thickness of the plate to ensure accurate measurement.

NOTE: If an ATG (Automatic Tank Gauging) system is in operation, use the information generated by that system to enter the closing stick inventory (C8).

II. CALIBRATION

| DIPSTICK READING | GALLONS | DIPSTICK READING | GALLONS |
|------------------|---------|------------------|---------|
| 21-1/2" | 581 | 28-5/8" | 881 |
| 21-5/8" | 586 | 28-3/4" | 887 |
| 21-3/4" | 591 | 28-7/8" | 892 |
| 21-7/8" | 596 | 29" | 898 |
| 22" | 601 | 29-1/8" | 903 |
| 22-1/8" | 611 | 29-3/8" | 914 |
| 22-3/8" | 616 | 29-1/2" | 920 |
| 22-1/2" | 621 | 29-5/8" | 925 |
| 22-5/8" | 626 | 29-3/4" | 931 |
| 22-3/4" | 631 | 29-7/8" | 937 |

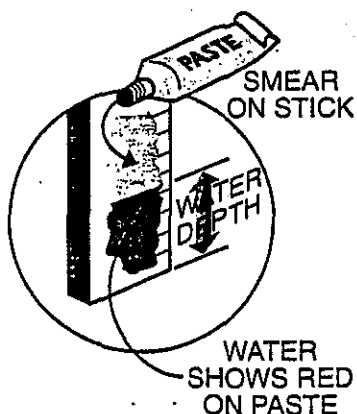
Example of a calibration chart for a XERXES/CENTURY CAST, 6 ft. diameter, 4000 gallon UST.

Once you have obtained the average of the stick readings from the gauging step, you will need to find the gallons from a tank calibration chart. This step requires a calibration chart with 1/8 inch steps to convert the inches of product to gallons. You should be able to obtain such a chart from the manufacturer or a tank service company. If not, contact the DEQ's UST HELP-LINE at 1-800-742-7878, the DEQ may be able to provide you with such a chart based on your tanks dimensions (if known). This number (in gallons) should be recorded on the standard daily inventory form (C8). This number will be used to calculate product removed (C9), which is compared to the metered sales (C10), to determine whether you have an excess or shortage of product in your tank (C11).

Water in the Tank

Once each month, USTs must be checked for water. If you have an unusually high stick reading you may have water in your tank. Water may enter the tank through deliveries, condensation on the inside walls of the tank, or a leak through the wall of the tank. The presence of water can also affect gauging accuracy by showing more product than is actually present.

To check for water, coat approximately 3 inches of the end of the gauge stick on the graduated side with a light, even film of water finding paste. Gently lower the stick into the tank. The water finding paste will change color upon contact with water but will not be affected by petroleum products. Leave the stick in the tank for at least 10 seconds for light products such as gasoline and kerosene, and at least 20-30 seconds for



HOW TO DO INVENTORY CONTROL

heavier products. If the stick reads 1 inch or more of water, the water must be removed as soon as possible. Owners/operators that are using gasohol or alcohol-based fuel additives such as ethanol and MTBE must use a special water finding paste. It is highly recommended that the water be pumped out when the depth reaches 1/2 inch or greater for the alcohol-based fuels. (Note: Water finding paste may be purchased from your petroleum equipment supplier.)

IMPORTANT: If there is a measurable amount of water (1/8 inch or greater), enter the stick reading on column **C4**. Using the calibration chart, enter the gallons in column **C5** on the standard inventory control form. The gallons in **C5** are used in the daily calculations to reconcile your inventory. This amount must also be entered every day until a new water measurement is taken (1 month later) and the new reading, if measurable, should be entered in columns **C4** and **C5** and used each day until the water is measured again.

III. TANK STOCK CONTROL

This step is very important because it will determine how accurate your balance is when you do inventory reconciliation (**Step IV**).

Tank stock control consists of keeping track of gallons sold (**C10**) and delivered (**C3**). Sales are determined by subtracting the opening pump meter readings from the closing pump meter readings for each UST. If a tank has multiple dispensers, sales from all dispensers connected to a tank must be calculated and then added together.

Deliveries may be determined in one of two ways. Use the amount shown on the terminal invoice or the amount delivered through the meter on the delivery tanker. Either volume is acceptable but once you choose a method you must use it consistently.

Calibrate your pump meters frequently using standard calibration methods to avoid errors in your measurements. An approved procedure for testing the accuracy of pump meters is contained in **Appendix B**. Note in your records any withdrawal or spill during delivery. (See the section that discusses sources of error on page 6.)

NOTE: It is a good practice to make sure the delivery invoice is correct. Stick your tank before and after product is delivered. Convert the stick measurements (inches) into gallons and subtract the gallons before delivery from gallons after delivery to determine the amount delivered.

HOW TO DO INVENTORY CONTROL

IV. RECORDING AND RECONCILIATION

Unless proper and accurate recording of each daily stick reading, meter reading and delivery is done, you will not be able to accurately determine/reconcile any excess or shortage of product at the end of the month.

On the other hand, when all the daily information is recorded accurately, monthly inventory reconciliation will provide a very understandable evaluation of tank conditions and daily tank operations. All you need to do each operating day is record on DEQ's standard inventory form:

1. The gauge stick reading on the previous day (C2).
2. Today's product deliveries (C3).
3. Today's metered sales (C10).
4. Today's closing gauge stick reading (C8).

These four product measurements are used in the formula for daily reconciling of the tanks inventory:

$$\begin{aligned}
 & \text{OPENING AMOUNT OF PRODUCT (C2)} \\
 & + \text{DELIVERIES (C3)} \\
 & - \text{SALES (C10)} \\
 & - \text{CLOSING AMOUNT OF PRODUCT (C8)} \\
 & = \text{DAILY EXCESS OR SHORTAGE (C11)}.
 \end{aligned}$$

| | C2 | C8 |
|---|-------------------------------|-------------------------------|
| | OPENING STICK INVENTORY | CLOSING STICK INVENTORY |
| 1 | | 4,500 |
| 2 | 4,500 | 3,200 |
| 3 | 3,200 | 2,300 |
| 4 | 2,300 | 1,700 |
| 5 | 1,700 | |

Remember, if there is a measurable amount of water (1/8 inch or greater), you must record that amount in C4 (inches) and calibrate in C5 (gallons). Use the amount, in gallons, in your calculations to figure your daily overage or shortage. (See DEQ's standard inventory control form.)

EXCESS = positive number

SHORTAGE = negative number

Note the amount of daily excess or shortage (+ or -) in your inventory book (C11). To start your next day's daily reconciliation, the opening inventory (C2) will be the closing inventory of the tank from the previous day (C8). As long as you always record the 4 product measurements and the date, then follow the inventory control steps, your records will show whether the tank system is tight or is losing product.

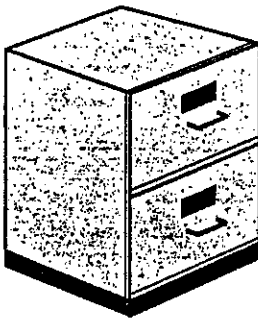
HOW TO DO INVENTORY CONTROL

TIP

If:

| | |
|------------------|--------------|
| | Box A |
| + (plus) | Box B |
| - (minus) | Box C |
| - (minus) | Box D |

**does not equal Box E;
then there is a recording
or arithmetic error some-
where on the form.**



V. INTERPRETATION

Sources of Error

There are two general sources of error; recording errors and measurement errors.

Recording errors occur when measurements are either written down incorrectly or added and subtracted incorrectly. The easiest way to prevent recording errors is to double check your figures.

Measurement errors can come from several different sources:

1. Gauge stick error—the standard error while using a gauging stick is 1/3 of an inch. This is caused by waves in the tank or product creep. This error can be reduced by taking two gauge stick readings and averaging them for your final reading. A stick notched in 1/8 inch increments will minimize product creep.
2. Inaccurate meters—inaccurate or faulty dispenser meters can also cause errors. A method of checking your meters for accuracy is described in **Appendix B**.
3. Temperature error—this error occurs when the temperature of a delivery differs significantly from the temperature of the product of the tank. If warm product is delivered to a cooler tank, the amount of product will shrink as it cools and will appear as a leak. Conversely, if a cool product is added to a warmer tank the amount of product will appear to increase. The most cost-effective way to compensate for temperature error is to accurately record deliveries and stick your tank at the same time you read your meters. If there is a significant change in product volume due to temperature differences, good inventory control practices will allow you to see that change in your records.

How Long Must Records be Kept?

According to state law, if inventory control and manual tank gauging methods are used as the sole method of release detection, records must be kept for 12 months. The results of tank tightness testing must be retained until the next test is conducted. These records must be available for inspection by the DEQ or the EPA during normal business hours.

These records may also be of great value in the event of the sale/lease of your business as verification of the condition of your tanks.

State Law requires that a leaking UST be reported to the DEQ when the monthly reconciliation for two consecutive months indicates a cumulative monthly excess or shortage equal to or greater than 1.0% (one percent) of total flow through for the month plus 130 gallons. Here is how to determine your monthly result:

HOW TO DO INVENTORY CONTROL

| C3 | C10 | C11 |
|------------------------------|-------------------------|--------------------------------|
| AMOUNT DELIVERED | METERED SALES | DIFFERENCES |
| | | |
| | | |
| | | |
| | | |
| B TOTAL DELIVERIES | D TOTAL SALES | E SUM OF DIFFERENCES |

TIP

The monthly sum of the daily differences (box E) may be a positive or negative number. A negative number shows a shortage, a positive number shows a gain. Compare the raw number with the comparison number to see if you have a problem.

1. To properly interpret data for the month you will use the number entered as your daily excess or shortage (C11), for every operating day of the month, for *each* tank. Make sure all days have these values recorded.
2. When you have all these daily excesses and/or shortages for one calendar month, add them all together and put the total in box E of column C11.
3. Calculate the total tank flow-through volume for the month as either the sum of monthly pump readings (box D of column C10) OR the total amount of product delivered in a month (box B of column C3). The second option will probably be easier to keep track of, but once you choose a way to calculate total flow-through volume you must consistently use this method.
4. Take one percent of this flow-through volume and add 130 gallons to find your **COMPARISON NUMBER** for the month. The additional 130 gallon allowance is provided to reduce the number of false alarms.

$$(0.01 \times \text{flow-through}) + 130 \text{ gallons} = \text{COMPARISON NUMBER}$$
5. If the monthly excess or shortage is more than your **COMPARISON NUMBER** you may have a tank leak. Make sure to recheck all numbers and calculations carefully.

What Should You do if Your Monthly Excess or Shortage Exceeds the Comparison Number?

1. Check your procedures using the checklist contained in **Appendix C**.
2. If you cannot find a reason for the excess or shortage, continue another month of inventory control and record reconciliation. If the second consecutive month does not indicate a leak no further action is needed. However, if the second month indicates a product excess or shortage that again exceeds the comparison number, you must:
 - A. Report a suspected leaking tank to your regional DEQ office within 24 hours.
 - B. Investigate the suspected leak. Within 7 days, either confirm or deny it by performing a tank tightness test to determine whether a leak exists in the portion of the tank that regularly contains product, or the attached piping, or both. Call your regional DEQ office with the results of the tank tightness test.
3. If a leak is confirmed, you must report it to your regional DEQ office within 24 hours and take immediate actions to prevent further leaks into the environment. Any fire, explosion or vapor hazard must be eliminated.

APPENDIX A



OREGON DEPARTMENT OF ENVIRONMENTAL QUALITY STANDARDIZED PETROLEUM INVENTORY CONTROL FORM

TANK ID NUMBER _____
 TANK CAPACITY _____
 PRODUCT _____
 MONTH/YEAR _____
 OPERATOR _____

| C1 | C2 | C3 | C4 | C5 | C6 | C7 | C8 | C9 | C10 | C11 |
|-----|--|----------------------------------|---|-------------------------------|---|---------------------------------------|--|---|-------------------------------|--------------------------------------|
| DAY | OPENING STICK INVENTORY (OLD C8) (GALLONS) | AMOUNT DELIVERED (GALLONS) | STICK MEASURE OF WATER (INCHES) | WATER PRESENT (GALLONS) | PRODUCT PRESENT (C2+C3-C5) (GALLONS) | CLOSING GAUGE STICK (INCHES) | CLOSING STICK INVENTORY (GALLONS) | PRODUCT REMOVED (C6-C8+C5) (GALLONS) | METERED SALES (GALLONS) | DIFFERENCES (C10-C9) (GALLONS) |
| 1 | A | | | | | | | | | |
| 2 | FINAL DAY INVENTORY OF PREVIOUS MONTH (BOX C) | | | | | | | | | |
| 3 | | | | | | | | | | |
| 4 | | | | | | | | | | |
| 5 | | | | | | | | | | |
| 6 | | | | | | | | | | |
| 7 | | | | | | | | | | |
| 8 | | | | | | | | | | |
| 9 | | | | | | | | | | |
| 10 | | | | | | | | | | |
| 11 | | | | | | | | | | |
| 12 | | | | | | | | | | |
| 13 | | | | | | | | | | |
| 14 | | | | | | | | | | |
| 15 | | | | | | | | | | |
| 16 | | | | | | | | | | |
| 17 | | | | | | | | | | |
| 18 | | | | | | | | | | |
| 19 | | | | | | | | | | |
| 20 | | | | | | | | | | |
| 21 | | | | | | | | | | |
| 22 | | | | | | | | | | |
| 23 | | | | | | | | | | |
| 24 | | | | | | | | | | |
| 25 | | | | | | | | | | |
| 26 | | | | | | | | | | |
| 27 | | | | | | | | | | |
| 28 | | | | | | | | | | |
| 29 | | | | | | | | | | |
| 30 | | | | | | | | | | |
| 31 | | | | | | | | | | |

B
TOTAL
DELIVERIES

C
FINAL DAY
INVENTORY

D
TOTAL
SALES

E
SUM OF
DIFFERENCES
(MONTHLY
EXCESS /
SHORTAGE)

COMPARISON NUMBER = .01 x FLOW THROUGH (B or D) + 130 gallons =

If the monthly excess or shortage (box E of column C11) exceeds the comparison number, you may have a leaking tank. If a second consecutive month of monitoring shows again your monthly excess or shortage exceeding the comparison value for that month, you have a suspected leaking tank and you must report it to your regional DEQ office within 24 hours, initiate an investigation and, if necessary, stop the leak and begin cleanup immediately.

APPENDIX A

EXPLANATION OF FORM COLUMNS:

C1Day

The day of the current month on which measurements were made.

C2Opening Stick Inventory

This is simply the closing inventory of the previous day (C8) carried forward.

C3Amount Delivered

The amount of product delivered as shown by the invoice. Either the amount delivered at the terminal or the amount metered out of the tanker truck may be used, but the same source for the number should be used consistently. The total of all the deliveries for the month should be entered in box B at the bottom of the form.

C4Stick Measure of Water

At least once a month, the tank must be checked for water. If there is a measurable amount, 1/8 inch or greater, this measurement must be entered in this column and carried forward every day until the water is removed or a new measurement is taken that indicates a different amount of water present. If more than 1 inch of water is present in the tank, it should be removed.

C5Water Present

Using the tank calibration chart, calculate the number of gallons of water present in the tank using the inches measured in C4.

C6Product Present

The actual amount of product in the tank depends on product at the start (C2), adding any deliveries (C3), and subtracting the water in the tank (C5). Thus, $C6 = C2 + C3 - C5$.

C7Closing Gauge Stick

This is the actual daily inventory measurement. It will often be the only measurement done in a day. The stick should be read to the nearest 1/8-inch and the results entered in this column.

C8Closing Inventory

The measurement done in C7 is converted to gallons of product using the appropriate tank calibration chart.

APPENDIX A

C9Product Removed

The amount of product removed from the tank depends on how much liquid there was to start with (C6), how much liquid is left (C8), and how much of that liquid is actually water (C5). Thus, $C9=C6-C8+C5$.

C10Metered Sales

The sum total gallons of all dispensers drawing from a common tank should be entered here. Meters should be read at the same time of day that dipstick measurements are made. And remember, if dispenser meters are not frequently calibrated, inventories may be inaccurate. The total metered sales should be entered in box D at the bottom of the form.

C11Difference

This column records the daily excess or shortage. The product removed from the tank (C9) is subtracted from the metered sales (C10). Resulting numbers may be either positive (overage) or negative (shortage). Make sure to record the result with the proper sign (+ or -). The sum of the differences should be entered in box E at the bottom of the form.

Box A ...Day 1 Inventory

This box is the closing stick inventory (box C) from the last day of the previous month.

Box B ...Total Deliveries

This box is the total of all the deliveries for the month (C3). You can use either this number or total sales (box D) to calculate the comparison number, but once you choose a method you must stay with it.

Box C ...Final Day Inventory

This box contains the last closing stick measurement of the current month. It will be the opening stick inventory value for the first day of the next month (C2).

Box D ..Total Sales

This box is the total of all the sales for the month (C10). You can use either this number or total deliveries (box B) to calculate the comparison number, but once you choose a method you must stay with it.

Box E ...Sum of Differences

The total of column C11. Add up all the positive and negative numbers and record the result with the appropriate sign. This is the number which will be compared with the **COMPARISON NUMBER** to determine if the tank is leaking.

APPENDIX B

PROCEDURE FOR TESTING ACCURACY OF GASOLINE-DISPENSING METERS

Equipment

The only special equipment needed is a "proving can" of 5-gallon capacity. The upper portion of this can has a neck approximately 4 inches in diameter with a sight glass with an adjacent scale graduated in cubic inches above and below a zero point. The scale indicates the number of cubic inches delivered by the meter, greater or less than the amount indicated on the dispenser dial. A suitable can may be purchased from a reliable automotive equipment supplier. If the can gets dented or damaged it should be replaced.

Procedure

1. Wet the can by filling it with product to its full capacity, then return the product to the storage tank.
2. With the dispenser nozzle fully open (maximum filling rate), refill the can with exactly 5 gallons (or its rated capacity if a different size can is used) as indicated by the dispenser.
3. Read on the graduated scale the number of cubic inches delivered - greater or less than the quantity shown on the dispenser and record the difference.
4. Return the product in the can to the appropriate storage tank.
5. Refill the can as in step 2, but with the nozzle partly closed to limit flow to approximately 5 gallons per minute.
6. Repeat steps 3 and 4.
7. If the quantity delivered in steps 2 or 5 varies by more than 6 cubic inches above or below the zero point (for a 5 gallon can), adjustment by a qualified pump mechanic should be arranged. The operator should not attempt to adjust the meter himself.
8. Note in the inventory record the changed meter readings caused by the delivery of the product used for the test, noting also whether the product was returned to storage or used for other purposes.
9. If the product was returned to the UST, note the amount (gallons) in your deliveries (C3). This accounts for the flow through the meters and will prevent a false determination of a leaking tank.

APPENDIX C

LEAK INVESTIGATION PROCEDURE DUE TO INVENTORY DISCREPANCIES

If you have exceeded or nearly exceeded the monthly allowable excess or shortage (1% of flow through + 130 gallons), start an investigation.

First verify your inventory data:

- Check your math.
- Make sure you are using the correct tank gauging charts.
- Check for error in measurement or in determining the gallons from the chart.
- Is the gauge stick worn or broken?
- Verify deliveries.

If the above procedures do not change or correct the problem, look at your equipment:

- Check the pump meter calibration.
- Are the meters and totalizers working?
- Have the fill caps been tampered with?
- Check any wells and/or other release detection systems for the presence of a leak.
- Check the pumps, nozzles and hoses and line leak detectors.
- Do an overall site check looking for fuel or fuel vapors.

If you still cannot account for the inventory discrepancies, perform another month of inventory control and record reconciliation. If the monthly excess or shortage exceeds the comparison value for 2 months in a row, you have a suspected leaking tank and you must notify your regional DEQ office within 24 hours.

For more information the DEQ operates a toll free HELPLINE at 1-800-742-7878, this number will record your message and route it to the appropriate staff member. Your call will be returned within 24 hours.

OTHER RESOURCES AND REFERENCES AVAILABLE

OREGON DEPARTMENT OF ENVIRONMENTAL QUALITY

- Oregon Administrative Rules for Underground Storage Tanks (OAR 340-150-001 through -150), available upon request. Call the DEQ's 24 hour UST HELPLINE at 1-800-742-7878, an answering machine will take your message and the appropriate DEQ staff member will call back within 24 hours. FAX (503) 229-6954.
- 36 hour manual tank gauging guide, available upon request (After 11/01/92).

DEQ

UST Compliance Program

Hazardous and Solid Waste Division

811 S.W. Sixth Avenue

Portland, OR 97204

ENVIRONMENTAL PROTECTION AGENCY

- EPA fact sheets on USTs, federal UST regulations, call 1-800-424-4EPA or write:

EPA

811 S.W. Sixth Avenue

Portland, OR 97204

AMERICAN PETROLEUM INSTITUTE

- Bulk Liquid Stock Control At Retail Outlets, a publication on leak detection, write:

American Petroleum Institute

1220 L Street, Northwest

Washington, D.C. 20005

REGIONAL MAP

NORTHWEST REGION / PORTLAND
Phone: (503) 229-5263
FAX: (503) 229-6945

WESTERN REGION / SALEM
Phone: (503) 378-8240
FAX: (503) 373-7944

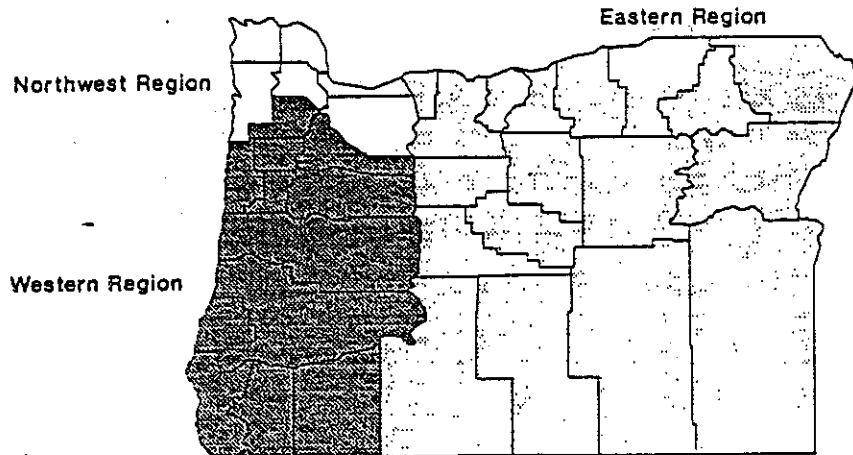
WESTERN REGION / EUGENE
Phone: (503) 686-7838
FAX: (503) 686-7551

WESTERN REGION / MEDFORD
Phone: (503) 776-6136, Ext. 233
FAX: (503) 776-6262

EASTERN REGION / PENDLETON
Phone: (503) 276-4063
FAX: (503) 278-0168

EASTERN REGION / BEND
Phone: (503) 388-6146
FAX: (503) 388-8283

EASTERN REGION / THE DALLES
Phone: Dalles (503) 298-7255
FAX: (503) 298-7330



UST HELPLINE (24-hour message recorder) 1-800-742-7878

UST FAX (UST Compliance Section) (503) 229-6954

UST COMPLIANCE SECTION (503) 229-5733



Printed on Recycled Paper



**OREGON DEPARTMENT OF ENVIRONMENTAL QUALITY
STANDARDIZED PETROLEUM
INVENTORY CONTROL FORM**

TANK ID NUMBER _____
 TANK CAPACITY _____
 PRODUCT _____
 MONTH/YEAR _____
 OPERATOR _____

| C1 | C2 | C3 | C4 | C5 | C6 | C7 | C8 | C9 | C10 | C11 |
|-----|--|----------------------------------|---|-------------------------------|---|---------------------------------------|--|---|-------------------------------|--------------------------------------|
| DAY | OPENING STICK INVENTORY (OLD C8) (GALLONS) | AMOUNT DELIVERED (GALLONS) | STICK MEASURE OF WATER (INCHES) | WATER PRESENT (GALLONS) | PRODUCT PRESENT (C2+C3-C5) (GALLONS) | CLOSING GAUGE STICK (INCHES) | CLOSING STICK INVENTORY (GALLONS) | PRODUCT REMOVED (C6-C8+C5) (GALLONS) | METERED SALES (GALLONS) | DIFFERENCES (C10-C9) (GALLONS) |
| 1 | A | | | | | | | | | |
| 2 | | | | | | | | | | |
| 3 | | | | | | | | | | |
| 4 | | | | | | | | | | |
| 5 | | | | | | | | | | |
| 6 | | | | | | | | | | |
| 7 | | | | | | | | | | |
| 8 | | | | | | | | | | |
| 9 | | | | | | | | | | |
| 10 | | | | | | | | | | |
| 11 | | | | | | | | | | |
| 12 | | | | | | | | | | |
| 13 | | | | | | | | | | |
| 14 | | | | | | | | | | |
| 15 | | | | | | | | | | |
| 16 | | | | | | | | | | |
| 17 | | | | | | | | | | |
| 18 | | | | | | | | | | |
| 19 | | | | | | | | | | |
| 20 | | | | | | | | | | |
| 21 | | | | | | | | | | |
| 22 | | | | | | | | | | |
| 23 | | | | | | | | | | |
| 24 | | | | | | | | | | |
| 25 | | | | | | | | | | |
| 26 | | | | | | | | | | |
| 27 | | | | | | | | | | |
| 28 | | | | | | | | | | |
| 29 | | | | | | | | | | |
| 30 | | | | | | | | | | |
| 31 | | | | | | | | | | |

B C D E
 TOTAL DELIVERIES FINAL DAY INVENTORY TOTAL SALES SUM OF DIFFERENCES (MONTHLY EXCESS OR SHORTAGE)

COMPARISON NUMBER = .01 x FLOW THROUGH (B or D) + 130 gallons =

If the monthly excess or shortage (box E of column C11) exceeds the comparison number, you may have a leaking tank. If a second consecutive month of monitoring shows again your monthly excess or shortage exceeding the comparison value for that month, you have a suspected leaking tank and you must report it to your regional DEQ office within 24 hours, initiate an investigation and, if necessary, stop the leak and begin cleanup immediately.

State of Oregon
Department of Environmental Quality

Memorandum

Date: April 17, 2000

To: UST facility file # 3929, NWR Office
Jackson & Son Oil, Inc., Fuel Distributor file, NWR Office

From: Gregory Toran, NWR Office

Subject: Fuel Distributor Audit and inspection of UST

Audit and inspection Date: April 14, 2000

Location: Jackson & Son Oil, Inc
HCR 63 Box 333
Seaside, Oregon 97138

Owner and contact for Jackson & Son Oil, Inc., Larry Jackson

Those present: Larry Jackson, Greg Toran-ODEQ, Rob Hood-ODEQ

The purpose of this site visit was to perform an audit of records related to the operation of Jackson & Son Oil, Inc., as a fuel distributor depositing fuel into regulated UST's, and Jackson and Son Oil Inc., as an owner/operator of UST's at facility number 3929 (same location).

Distributor Audit narrative:

On April 12, 2000, the Department requested the following information by fax and mail:


* A list of all facilities with UST's that you have deposited fuel into since December 23, 1998.

April 14, 2000

Arrive 11:00 am

Larry Jackson was unavailable when we arrived (on the phone).

Went outside with Rob Hood to inspect 2500 gallon UST in operation. Observed two vehicles in the process of refueling from this UST.



After 20 minutes, Mr. Jackson was available to address our concerns. Mr. Jackson had been unable to research into the information requested because his dog had chocked on a ham bone and had to go to the vet.

After some time Mr. Jackson was able to recall six facilities with UST's where his company delivered fuel. When requested, Mr. Jackson was unable to provide certificate numbers for four of the six UST facilities receiving fuel from Jackson Oil.

When asked if he was aware that regulated UST's were required to have operating certificates, Mr. Jackson said he was aware of this requirement.

When asked if he was aware that he was required as a fuel distributor to have operating certificate numbers on file, Mr. Jackson said he was aware of this requirement.

When asked if his office had a procedure or policy for requesting operating certificate numbers from new customers prior to delivering fuel, Mr. Jackson said he did.

When asked why Jackson & Son Oil didn't have all the required operating certificate numbers on file, Mr. Jackson didn't know why. Mr. Jackson then offered that the facilities didn't notify him of the numbers, and he didn't ask for them.

I discussed the requirement to verify the existence of operating certificates prior to delivering fuel with Mr. Jackson at some length. I mentioned that this requirement would help protect the environment and protect his company.

I then asked Mr. Jackson if he would deliver fuel today to a customer based on a phone call request where Mr. Jackson was unaware of the operating certificate number. Mr. Jackson replied that he would deliver fuel without verifying that the facility had an operating certificate if he thought the facility "was ok". Mr. Jackson also mentioned that operating certificates were only a paperwork formality and were not very important.

UST facility # 3929 inspection narrative:

Mr. Jackson said he removed two UST's just recently.

One UST remains at the site, a 2500 gallon tank half in soil, half exposed. This UST is single wall steel and is visibly rusting on the ends, near the soil line and around the seams. Mr. Jackson said the corrosion protection for the UST is cathodic by anodes. Will question for recent testing results. (no testing results available)

The UST has a length of 12 gauge wire clamped into place on each end of the UST. The wire is insulated and appears to be copper stranded. Mr. Jackson said the wire is attached to sacrificial anode bags in the soils, depth unknown. (requires testing and passing score)

State of Oregon
Department of Environmental Quality

Memorandum

Date: April 17, 2000

To: UST facility file # 3929, NWR Office
Jackson & Son Oil, Inc., Fuel Distributor file, NWR Office

From: Gregory Toran, NWR Office

Subject: Fuel Distributor Audit and inspection of UST

Audit and inspection Date: April 14, 2000

Location: Jackson & Son Oil, Inc
HCR 63 Box 333
Seaside, Oregon 97138

Owner and contact for Jackson & Son Oil, Inc., Larry Jackson

Those present: Larry Jackson, Greg Toran-ODEQ, Rob Hood-ODEQ

The purpose of this site visit was to perform an audit of records related to the operation of Jackson & Son Oil, Inc., as a fuel distributor depositing fuel into regulated UST's, and Jackson and Son Oil Inc., as an owner/operator of UST's at facility number 3929 (same location).

Distributor Audit narrative:

On April 12, 2000, the Department requested the following information by fax and mail:


* A list of all facilities with UST's that you have deposited fuel into since December 23, 1998.

April 14, 2000

Arrive 11:00 am

Larry Jackson was unavailable when we arrived (on the phone).

Went outside with Rob Hood to inspect 2500 gallon UST in operation. Observed two vehicles in the process of refueling from this UST.



After 20 minutes, Mr. Jackson was available to address our concerns. Mr. Jackson had been unable to research into the information requested because his dog had chocked on a ham bone and had to go to the vet.

After some time Mr. Jackson was able to recall six facilities with UST's where his company delivered fuel. When requested, Mr. Jackson was unable to provide certificate numbers for four of the six UST facilities receiving fuel from Jackson Oil.

When asked if he was aware that regulated UST's were required to have operating certificates, Mr. Jackson said he was aware of this requirement.

When asked if he was aware that he was required as a fuel distributor to have operating certificate numbers on file, Mr. Jackson said he was aware of this requirement.

When asked if his office had a procedure or policy for requesting operating certificate numbers from new customers prior to delivering fuel, Mr. Jackson said he did.

When asked why Jackson & Son Oil didn't have all the required operating certificate numbers on file, Mr. Jackson didn't know why. Mr. Jackson then offered that the facilities didn't notify him of the numbers, and he didn't ask for them.

I discussed the requirement to verify the existence of operating certificates prior to delivering fuel with Mr. Jackson at some length. I mentioned that this requirement would help protect the environment and protect his company.

I then asked Mr. Jackson if he would deliver fuel today to a customer based on a phone call request where Mr. Jackson was unaware of the operating certificate number. Mr. Jackson replied that he would deliver fuel without verifying that the facility had an operating certificate if he thought the facility "was ok". Mr. Jackson also mentioned that operating certificates were only a paperwork formality and were not very important.

UST facility # 3929 inspection narrative:

Mr. Jackson said he removed two UST's just recently.

One UST remains at the site, a 2500 gallon tank half in soil, half exposed. This UST is single wall steel and is visibly rusting on the ends, near the soil line and around the seams. Mr. Jackson said the corrosion protection for the UST is cathodic by anodes. Will question for recent testing results. (no testing results available)

The UST has a length of 12 gauge wire clamped into place on each end of the UST. The wire is insulated and appears to be copper stranded. Mr. Jackson said the wire is attached to sacrificial anode bags in the soils, depth unknown. (requires testing and passing score)

The UST has minimal 1 gallon spill protection (bucket). Mr. Jackson mentioned that this was installed in December 1998. Appears to meet the minimal requirements but would not contain much of a spill.

Mr. Jackson said his overflow protection device was a ball valve installed in December 1998. Within the vent line, and unable to verify. Will ask for receipt showing purchase. (unable to provide receipt or verify device.)

The piping for this UST is galvanized and is wrapped with tape. Mr. Jackson said the corrosion protection for the piping is cathodic, as part of the UST. Will question for recent test results. (no test results available)

Mr. Jackson stated that his leak detection system was provided by three monitoring wells and a level indicating gauge installed in December of 1998. Mr. Jackson referred to the gauge as being an ATG, as in Automatic Tank Gauging system. This crude mechanical reader gauge is not an electronic ATG. (upgrade checklist is in error, no ATG)

The UST has three monitoring wells in close proximity, Mr. Jackson said he installed the wells for the purpose of providing leak detection for the tank and piping. The wells are PVC casings four to five feet above ground surface. The wells are not sealed at the surface. The well screens protrude at least 1 foot above ground surface. The wells appear to be encased by native soils. The wells are not secured from tampering. He also said that his employees use a stick and petroleum finding paste to check for leaks for the purpose of leak detection and this is done by various employees at an unknown frequency. Will check to see if these wells are listed with Water Resources Department. (wells not recorded and not installed to standards) (leak detection by way of these wells would require re-installation by qualified personnel, listing with Water Resources Department, daily checking for leaks, daily recording of results)

Mr. Jackson stated that his employees compare totalizer amounts against fuel deliveries and level of fuel in tank to do inventory control for the purpose of leak detection (monthly monitoring) Will request records. (no records available, inventory control not valid leak detection method for this UST)

Mr. Jackson said that leak detection for the piping was also provided by the monitoring wells and inventory control. Will request records. (no record available, inventory control not valid method, no wells in place to monitor piping, piping does not drain back into UST, so leak detection for piping is required)

Following inspection, we requested records for tank system testing and upgrades. Mr. Jackson referred to the UST retrofit upgrade checklist submitted to the Department on March 31, 2000. Jackson also provided passing results of tank tightness tests from 1995 and an invoice for upgrade work listed as being done by Quality Petroleum Construction. Mr. Jackson provided copies. (upgrade work, checklist, and invoice provided by unlicensed contractor)

Following records check we then referred back to the letter dated April 12, 2000, sent by fax and mail to Mr. Jackson on April 12, 2000. This letter requested that the following information be available for our review on the date of this inspection: (comments in parentheses)

- * Documentation showing the type of UST, piping and delivery systems for your 2500 gallon UST. (Mr. Jackson stated that he has submitted all records to the Department previously)
- * Documentation showing all past upgrades for this 2500 gallon UST to meet 1998 compliance requirements. (Mr. Jackson mentioned the upgrade checklist) (Upgrade and checklist completed by contractor without Service Provider license at the time the work was done)
- * The names of companies that performed upgrades for this 2500 gallon UST and the dates of these services. (Mr. Jackson stated that the only tank upgrade took place in December 1998 by Quality Petroleum) (This company didn't have a license to upgrade)
- * Documentation showing the last tank inspection, tank tightness testing, release detection records, site assessment, cathodic testing or any other testing you may have done for this 2500 gallon UST. (Result for one tightness test available) (No other records available) (requires cathodic testing) (requires approved method of leak detection and records)
- * The total throughput for this 2500 gallon UST from December 23, 1998 to the present. (Mr. Jackson asked his son to make a note to compile, not available at this time)

Mr. Jackson unsure if he has Financial Responsibility for the UST as required by the UST rules. Mr. Jackson said he would have to check with his insurance company. (unable to verify FR at this time)

Informed Mr. Jackson of violations related to his business as a fuel distributor. I instructed Mr. Jackson to cease dropping fuel into UST's unless he had the operating certificate number on file. This would include his own UST's. There are some additional issues related to UST compliance of his 2500 gallon UST that would need to be corrected. Mr. Jackson stated that he absolutely would not under any circumstances stop using his 2500 gallon UST. Told Jackson that NON's would be issued and that the Department would expect him to resolve the violations. End of inspection.

NWR UST FIELD INSPECTION REPORT

Inspection Date: 4/14/00

Site Name: Johnson & Son Oil

Total Time* 5 hr

Site Address: HCR 63 Box 332

*Include inspection, travel, paperwork

Seaside, OR 97138

DEQ Inspector: Greg Torman, Rob Hood

File/Facility No: 3929
(both UST & UST Cleanup file #'s as appropriate)

Others Onsite: Larry Jackson

(include company name)

Supervisor License No. : _____ Exp. date _____
(note the name of the license holder with **)

Inspection Type (check all that apply)

- Decommissioning
- 1998 Compliance (Full)
- 1998 Compliance (partial)
- Leak Detection
- Financial Responsibility
- Corrosion Protection
- Spill & Overfill
- Install-New
- Install-Retrofit
- Service Provider Audit
- Cleanup
- SWLA/Soil Treatment
- Distributor Audit
- Complaint
- WQ-New Permit
- WQ-Existing Permit
- Oxy Fuel
- Stage 1
- Stage 2

Photos Taken? N (attach)

Samples Taken? N (attach results)

INSPECTION RESULTS - IN COMPLIANCE? N

Notes (use back of form as necessary)

2500 gallon UST out of compliance.
See attached inspection memos.

Observed water at surface within ≈ 100 feet
of UST/AST's for this property.



Oregon

John A. Kitzhaber, M.D., Governor

April 19, 2000

Department of Environmental Quality

Northwest Region
2020 SW Fourth Avenue
Suite 400
Portland, OR 97201-4987
(503) 229-5263 Voice
TTY (503) 229-5471

JACKSON & SON OIL, INC.
HCR 63 BOX 333
SEASIDE, OR 97138

RE: JACKSON & SON OIL, INC.
NWR-UST-00-126
NOTICE OF NONCOMPLIANCE

By Certified Mail and FAX

Dear Mr. Jackson:


On April 14, 2000, the Oregon Department of Environmental Quality (Department) performed an audit of your records as a Fuel Distributor (Jackson & Son Oil Inc.) at your place of business located at HCR 63 BOX 333 in Seaside, Oregon, also known as 84721 Happel Lane in Seaside, Oregon.

This notice documents violations found during the review of your records and are a result of your failure to comply with Underground Storage Tank (UST) rules and requirements. You indicated Jackson & Son Oil Company Inc. has been making fuel deliveries into the 2500 gallon UST at your place of business. This UST has not been issued an operating certificate by the Department.

Also, when requested, you were unable to provide written record of the operating certificate number for two facilities not owned by you, and one additional facility owned by Jackson & Son Oil, Inc., that had been issued an operating certificate by the Department.

Violation #1

Depositing regulated substances into an UST that does not have an operating certificate is a violation of 340-150-0150(3), which states "After December 22, 1998, no person may deposit or cause to be deposited a regulated substance into an underground storage tank unless the tank has been issued a general permit registration certificate by the Department for the operation of the tank." The 2500 gallon UST at your place of business has not been issued an operating certificate by the Department. Each fuel delivery to each tank is a separate violation. This is a Class I violation.



Violation #2

Failure to provide written records when asked, including the general permit registration certificate number for two facilities not owned by Jackson & Son Oil Inc., and one additional facility owned by Jackson & Son Oil Inc. This is a violation of OAR 340-150-0150(4)(b) which states "If requested by the Department, a seller or distributor must provide a written record, including the general permit registration certificate number, for tanks into which they have deposited a regulated substances during the last three years of record." This is a Class I violation.

Violation #3

Failure to maintain written records including the general permit registration certificate number for each UST in which you deposit a regulated substance. This is a violation of OAR 340-150-0150(4). Records of registration certificate numbers for (4) four facilities were not on file during the audit. Three of these facilities had been issued operating certificates by the Department and the certificate numbers should have been on file at Jackson & Son Oil Inc. This is a Class II violation.

These are serious violations of Oregon environmental law. Therefore, we are referring these violations to the Department's Enforcement Section with a recommendation to proceed with a formal enforcement action. A formal enforcement action may include a civil penalty assessment, and civil penalties can be assessed for each day of violation.

The Department requests that by April 28, 2000, you submit a letter addressing the corrective measures listed below, and detailing how you intend to correct these violations.

Corrective Measures

By April 28, 2000, please submit a letter explaining how these violations occurred and how you plan to prevent similar violations in the future. Also please provide the following three items of information with the letter:

1. Obtain general permit registration certificate numbers for all facilities in which you deliver fuel and provide proof to the Department that you have done so. Proof would be copies of operating certificates.
2. Provide all records showing delivery and throughput for the 2500 gallon UST at your place of business from December 23, 1998 to the present.
3. Provide a written record, including the general permit registration certificate number, for all tanks into which Jackson & Son Oil Inc. has deposited a regulated substance during the last three years of record.

Jackson & Son Oil
April 19, 2000
Page 3

Corrective Measures continued


Upon receiving this notice, please perform the following two actions:

1. Immediately upon receiving this notice, cease depositing fuel into any UST where you do not have copies of a valid operating certificate or the registration number, even if you believe the Department has issued an operating certificate for that UST.
2. Immediately upon receiving this notice, cease depositing fuel into any UST that has not been issued a valid operating certificate by the Department. This includes the 2500 gallon UST at your own place of business.

Please advise all your customers that own regulated UST's and request fuel deliveries that they are required to provide underground storage tank registration certificate numbers to any person depositing a regulated substance into a regulated tank. The Department relies on Fuel Distributors to verify UST registration numbers and to ensure that UST's without registration that may not be in compliance do not receive fuel. Depositing fuel into an out of compliance UST can lead to very serious environmental impacts and/or threats to human health. The Department requests that you and Jackson & Son Oil Inc., comply with the UST regulations and assist us in our mission to protect the environment.

We are looking forward to receiving the requested information. Please contact me at (503) 229-5496 if you have any questions regarding this matter.

Sincerely,



Gregory Toran
UST Compliance Specialist
Northwest Region

cc: Statewide Enforcement Section-ODEQ/NWR
Stephanie Holmes-ODEQ/HQ
Rob Hood-ODEQ/NWR
~~Gregory Toran-ODEQ/NWR~~



Oregon

John A. Kitzhaber, M.D., Governor

Department of Environmental Quality

Northwest Region
2020 SW Fourth Avenue
Suite 400
Portland, OR 97201-4987
(503) 229-5263 Voice
TTY (503) 229-5471

April 27, 2000

JACKSON & SON OIL, INC.
HCR 63 BOX 333
SEASIDE, OR 97138

Re: JACKSON & SON OIL, INC.
UST Facility Number 3929
NWR-UST-00-127
NOTICE OF NONCOMPLIANCE
By Certified mail and FAX

On April 14, 2000, the Oregon Department of Environmental Quality (Department) performed an inspection of the 2500 gallon Underground Storage Tank (UST) at your place of business located at HCR 63 BOX 333 in Seaside, Oregon, also known as 84721 Happel Lane in Seaside, Oregon.

This notice documents violations found during the inspection. This notice also provides you with an opportunity to reply to and correct the violations. At the time of the inspection, a 2500 gallon UST was found to be out of compliance with the Federal and State UST requirements for leak detection, corrosion protection, and financial responsibility. We were unable to verify the presence of overfill protection. You were also dispensing gasoline from this UST at the time of our inspection and this UST has not been issued an operating certificate by the Department.

Violation #1

Violation one is depositing or allowing a regulated substance to be deposited into an UST that has not been issued a general permit registration certificate by the Department for the operation of the tank. This is a violation of Oregon Administrative Rule (OAR) 340-150-0150(3). This is a Class I violation. You indicated during the April 14, 2000, inspection, that Jackson Oil & Son Inc., has been depositing gasoline into this 2500 gallon UST continuously since the December 22, 1998 UST upgrade deadline, without an operating certificate. The Department has not issued an operating certificate for this tank.

Violation #2

Violation two is failure to obtain UST general permit registration certificate prior to operating an UST. This is a violation of OAR 340-150-0020(1), which states in part, "After December 22, 1998, any person who installs, operates, or decommissions an underground storage tank must first obtain an underground storage tank general permit registration certificate". This is a Class I violation. You indicated during the April 14, 2000, inspection, that Jackson Oil & Son Inc., has been operating this 2500 gallon UST continuously since the December 22, 1998 UST upgrade deadline, without an operating certificate. The Department has not issued an operating certificate for this tank.

EXHIBIT

tabbles

EX32

Violation #3

Violation three is failure to comply with 40 CFR 280.41(b)(2), the requirements for leak detection for suction piping. This is a Class II violation. Suction piping is required to have a line tightness test every three years, or use of a monthly monitoring system in accordance with 40 CFR 280.44(c), or meet all the criteria listed in 40 CFR 280.41(b)(2), (i) through (v). The piping for this tank does not fully meet the criteria, you were unable to provide records to show that a valid method of monthly monitoring was being used, and you were unable to provide records of line tightness testing.

Violation #4

Violation four is failure to comply with 40 CFR 280.41(a), the requirements for petroleum UST systems for tanks and leak detection. Tanks must be monitored for releases using an approved method at least every 30 days or daily depending on the method used. Failure to perform leak detection is a Class II violation. You were unable to provide records to show that you are performing leak detection for tanks. You indicated that you were using the three monitoring wells installed near the UST for leak detection. Groundwater monitoring is an approved method for leak detection, however, all of the requirements listed in 40 CFR 280.43(f) must be met. The monitoring wells at this site don't meet these requirements. The monitoring wells must be designed by a registered professional engineer or a registered geologist, the Department must approve the design, and the monitoring records must be available.

Violation #5

Violation five is failure to comply with 40 CFR 280.31 for the operation and maintenance of corrosion protection. This is a Class II violation. You stated that you are complying with the requirements for corrosion protection by the use of cathodic protection. You were unable to provide records to show that your cathodic protection system has been inspected and tested. 40 CFR 280.31(b)(1) states in part, "All cathodic protection systems must be tested within 6 months of installation and at least every 3 years thereafter". You are required to maintain the results of the testing from the last two inspections and these records must be readily available.

Violation #6

Violation six is failure to obtain financial responsibility. You were unable to demonstrate that you had financial responsibility. Failure to obtain financial responsibility is a Class II violation. 40 CFR 280.93(a) and (b), states in part, "Owners or operators of petroleum underground storage tanks must demonstrate financial responsibility for taking corrective action and for compensating third parties for bodily injury and property damage caused by accidental releases arising from the operation of petroleum underground storage tanks".

Violation #7

Violation seven is failure to obtain overfill protection. This is a violation of 40 CFR 280.21(d), and is a Class II violation. At the time of the April 14, 2000, inspection, you were asked to provide receipts or other documentation to show that you did purchase and install overfill protection devices and it was not possible to directly observe the devices. You were unable to provide documentation mentioning overfill protection other than an Retrofitting or Upgrading Checklist received by the Department on March 31, 2000. This checklist is not valid because the Service Provider listed as performing upgrade services had not obtained a license from the Department to provide these services on or before the date of completion listed within the checklist you submitted.

Violation #8

Failure to provide written 30 day notice to the Department prior to beginning upgrade of an UST system as required by 40 CFR 280.21(e). This is a Class III violation. The Department does not have your 30 day notice on file. The Retrofitting or Upgrading Checklist received by the Department from you on March 31, 2000 listed submittal of this 30 day notice as N/A (not applicable). You indicated during the April 14, 2000, inspection, that you were not sure why this notice was overlooked.

Violation #9

Failure to provide verbal 72 hour notice to the Department prior to beginning upgrade of an UST system as required by 40 CFR 280.21(e). This is a Class III violation. The Department does not have record of your 72 hour confirmation number. The Retrofitting or Upgrading Checklist received by the Department from you on March 31, 2000 listed this notification as no (Department not notified). You indicated during the April 14, 2000, inspection, that you were not sure why this notification was overlooked. If you had made the required notifications, the Department would have been able to check to see if your contractor was licensed (for your protection). Notifications also allow the Department with an opportunity to inspect at the time of tank upgrades and to advise you as needed.

Violation #10

Failure to submit a Retrofitting or Upgrading Checklist within 30 days following completion of a UST upgrade as required by 40 CFR 280.21(e). This is a Class III violation. The Retrofitting or Upgrading Checklist you submitted to document completion of the upgrade of the 2500 gallon UST was not received by the Department until March 31, 2000. The date of completion listed within this checklist was December 12, 1998. If you had submitted the checklist within the required time period, the Department would have been able to assist you in correcting violations very early on.

These are serious violations of Oregon environmental law. Therefore, we are referring these violations to the Department's Enforcement Section with a recommendation to proceed with a formal enforcement action. A formal enforcement action may include a civil penalty assessment, and civil penalties can be assessed for each day of violation.

The Department requests that by May 18, 2000, you submit a letter addressing the corrective measures listed below, and also detailing how the violations were allowed to take place, and how you intend to correct these violations.

Corrective Measures

Upon receiving this notice, please perform one of the following actions:

1. Immediately upon receiving this notice, pump out all product from the 2500 gallon UST at your facility, and cease receiving and dispensing fuel from this and any UST owned by you that has not been issued an operating certificate and registration number from the Department. By May 18, 2000, please submit a 30 day notice of intent to decommission the out of compliance 2500 gallon UST.

OR:

2. Immediately upon receiving this notice, pump out all product from the 2500 gallon UST at your facility, and cease receiving and dispensing fuel from this and any UST owned by you that has not been issued an operating certificate and registration number from the Department. By May 18, 2000, please submit a written plan with a schedule for completion of the following items to bring the 2500 gallon UST into compliance.
 - * Inspection and testing of the cathodic systems for the UST and piping, with passing results. This assessment must be done by a Service Provider licensed to provide these services in the state of Oregon.
 - * Financial Responsibility as described in 40 CFR 280.93.
 - * An approved method of leak detection for piping as described in 40 CFR 280.41(b)(2).
 - * An approved method of leak detection for the 2500 gallon UST as described in 40 CFR 280.41(a).
 - * Verification that overfill protection is in place as described in 40 CFR 280.20(c)(1)(ii).

JACKSON & SON OIL, INC

April 27, 2000

Page 5

Dispensing fuel from an out of compliance UST can lead to very serious environmental impacts and/or threats to human health. The Department requests that Jackson & Son Oil Inc., comply with the UST regulations and assist us in our mission to protect the environment.

We are looking forward to receiving the requested information. Please contact me at (503) 229-5496 if you have any questions regarding this matter.

Sincerely,



Gregory Toran
UST Compliance Specialist
Northwest Region

cc: Statewide Enforcement Section-ODEQ/NWR
Stephanie Holmes-ODEQ/HQ
Gregory Toran-ODEQ/NWR

JACKSON & SON OIL
76 PRODUCTS COMPANY - BRANDED 76 LUBES
ASTORIA • SEASIDE • TILLAMOOK

MEMBER OF C.F.N.
24 HOUR KARD - LOCK

84721 Happel Lane
Seaside, OR 97138
1-800-962-9009

Tel 503-738-5833
Fax 503-717-4189

"Fuel Around With Us"

Department of Environmental Quality
Northwest Region
2020 SW Fourth Avenue
Suite 400
Portland, OR. 97201-4987

RE: Notice of Noncompliance
Facility #3929

Attn: Gregory Toran


Dear Mr. Toran:

This letter is to acknowledge the notice of noncompliance sent by you from the department for the above facility. Let it be known that we strongly disagree with all of the listed violations. We believe that your findings do not have a factual basis.


You will soon receive by certified mail our response to each of the alleged violations. Jackson & Son Oil has made every attempt to comply with all DEQ requirements and has done everything within our power to protect human health and the environment.


We appreciate your help and cooperation with this matter.

Sincerely,



Larry Jackson
Jackson & Son Oil





NWR UST FIELD INSPECTION REPORT

Inspection Date: 5/19/00

Site Name: Johnson & Son Oil Total Time* 3.0

Site Address: HCR 63 Box 333 *Include inspection, travel, paperwork
Seaside CR DEQ Inspector: Greg Teran

File/Facility No: 3929 Others Onsite: none
(both UST & UST Cleanup file #'s as appropriate)

(include company name)

Supervisor License No. : Exp. date
(note the name of the license holder with **)

Inspection Type (check all that apply)

- Decommissioning
- 1998 Compliance (Full)
- 1998 Compliance (partial)
- Leak Detection
- Financial Responsibility
- Corrosion Protection
- Spill & Overfill
- Install-New
- Install-Retrofit
- Service Provider Audit
- Cleanup
- SWLA/Soil Treatment
- Distributor Audit
- Complaint
- WQ-New Permit
- WQ-Existing Permit
- Oxy Fuel
- Stage 1
- Stage 2

Photos Taken? (Y/N) attach Samples Taken? Y (N) attach results

INSPECTION RESULTS - IN COMPLIANCE? Y (N)


Notes (use back of form as necessary)

2500 gallon UST is now AST. UST was decommissioned without notification. Will require NON to Jackson, sampling under AST containment at depth of former UST. Three monitoring wells within containment area. During a spill event, wells may be point of entry for gasoline into subsurface. Will contact water Resources Dept. in regard to these wells, observed water at surface within 200ft of this property.









JACKSON & SON OIL
76 PRODUCTS COMPANY – BRANDED 76 LUBES
ASTORIA • SEASIDE • TILLAMOOK

MEMBER OF C.F.N.
24 HOUR KARD – LOCK

84721 Happel Lane
Seaside, OR 97138
1-800-962-9009

Tel. 503-738-5833
Fax 503-717-4189

“Fuel Around With Us”

June 12, 2000

Department of Environmental Quality
Northwest Region
2020 SW Fourth Avenue Suite 400
Portland, OR 97201-4987

DEPT OF ENVIRONMENTAL QUALITY
RECEIVED

Attn: Mr. Gregory Toran
RE: Corrective Measures for Alleged Violations

JUN 15 2000

Dear Mr. Toran:

NORTHWEST REGION


On April 14, 2000 the DEQ performed an audit at our place of business and the results indicated that Jackson & Son Oil was in violation of DEQ requirements. This letter is being submitted as required by the department to explain how each violation occurred and corrective measures taken to insure they will not continue to happen.

Violation #1 – Depositing regulated substances into an UST that does not have an operating certificate (violation of OAR 340-150-0150(3)). This violation occurred by Jackson & Son Oil depositing gasoline into its own 2500-gallon UST without an operating certificate after December 22, 1998. This UST had been properly upgraded to meet DEQ requirements prior to December 22, 1998. After the upgrade and tank registration for the 2500-gallon UST the Jackson & Son Oil never received the paperwork necessary to apply for the new operating certificate.

The corrective measures taken to resolve this problem is to make sure the 2,500 gal tank is able to meet all requirements as soon as possible.

Violation #2 – Failure to provide written records when asked for two facilities not owned by Jackson & Son Oil and one additional facility owned by Jackson & Son Oil (violation of OAR 340-150-0150(4)(b)).

- The first on these three violations occurred when Jackson & Son Oil received an application for operating certificate from K&L Drive-Thru and mistook it for an operating certificate.
- The second one took place when Larry Jackson – owner and operator of Jackson & Son Oil was on vacation. While on vacation Jackson & Son Oil made a delivery to the Gearhart Texaco station without obtaining a copy of their operating certificate. The person in charge at the time didn't know that that was a requirement and assumed it was O.K. to deposit fuel into their UST's.
- The third violation has been addressed above (under violation #1).



Corrective measures taken to comply with these requirements have been to obtain operating certificates for any UST's before regulated substances are deposited.

Violation #3 – Failure to maintain written records for each UST in which regulated substances are deposited (violation of OAR 340-150-0150 (4)). Your audit concluded that records of registration certificate numbers for four facilities were not on file during the audit. Although three of these facilities had been issued operating permits they were not on file at the current time.

Corrective measure taken to prevent this violation from happening again has been to obtain current operating certificates including the general permit registration number for any UST in which Jackson & Son Oil deposits regulated substances.

Violation #4 – Failure to comply with 40 CFR 280.41(a), the requirements for petroleum UST systems for tanks and leak detection. Jackson & Son Oil has maintained leak detection records for the 2,500 gal UST but were not available during the audit. Along with those records ground water monitoring for leak detection has been performed at least every 30 days.

Leak detection records are being submitted along with this letter as means to correct this problem.

Violation #5 – Failure to comply with 40 CFR 280.31 for the operation and maintenance of corrosion protection. The cathodic protection system had been originally tested and inspected. Jackson & Son Oil failed to have it tested again 1 year ago.

Corrective measures taken to resolve this problem is to update the 2,500 gal tank to meet any cathodic protection requirements.

Violation #6 – Failure to obtain financial responsibility 40 CFR 280.93(a) and (b). Jackson & Son Oil does have financial responsibility for their 2,500 gal UST. This may have been a paperwork issue and if that is the case Jackson & Son Oil would be glad to sign off on it.

Corrective measures are to obtain and complete the necessary paperwork to prove financial responsibility.

Violation #7 – Failure to comply with 40 CFR 280.21(d), pertaining to overfill protection. This violation is an oversight by DEQ, Jackson & Son Oil did have the proper overfill protection installed prior to December 23, 1998. Jackson & Son Oil fills this particular UST with a hose and nozzle, no camlocks are used in the process. In order for the overfill protection to be of any use, one must use a hose with a camlock at the point where the hose and UST connect. Jackson & Son Oil is not required to fill this UST using hoses with camlock fittings.

Receipts and other documentation can be obtained by the contracted service provider if required by DEQ to correct this problem.

Violation #8 – Failure to provide a 30-day written notice prior to upgrading the 2,500 gal UST system as required by 40 CFR 280.21(e). Jackson & Son Oil had no prior knowledge of this requirement. Our concern was to upgrade that tank before the December 22, 1998 deadline.

Violation #9 – Failure to provide a verbal 72-hour notice to the Department prior to beginning the upgrade of the 2,500 gal UST system as required by 40 CFR 280.21(e). Once again Jackson & Son Oil had no prior knowledge of this requirement.

Violation #10 – Failure to submit an upgrading checklist within 30-days following completion of the UST upgrade as required by 40 CFR 280.21(e). Our understanding has been that any checklists or documents pertaining to UST upgrades are to be submitted by the contracted service provider.

Violations of 40 CFR 280.21(e) are unintentional violations that occurred due to miscommunication or lack of between Jackson & Son Oil, DEQ, and the contracted service provider who conducted the upgrades. It has always been our understanding that any notices or checklists are to be provided by the contractor.

The corrective measures mentioned above will insure that Jackson & Son Oil will be in compliance with DEQ requirements and will prevent similar violations from occurring in the future. With the cooperation of you and the Department of Environmental Quality I believe this situation can be taken care of quickly and easily without any problems. If you have any questions or comments feel free to contact me at my office.

Sincerely,

A handwritten signature in cursive script that reads "Larry Jackson".

Larry Jackson – President
Jackson & Son Oil

Delivery and Throughput Records For The 2500-Gallon UST at Our
Place of Business

January 1, 1999 through April 30, 2000

Inventory Spreadsheet/Leak Detection Monitoring
2500 Gallon Regular Unleaded UST – Jackson & Son Oil (Cardlock Tank)
Facility #3929
From: 01/01/99 to 12/31/99

Jan-99 Gallons
 Begin Inv. 334
 Receipts 24140
 Total 24474
 Sales 23130
 Book Inv. 1344
 End Inv. 1361
 Over/Short 17

Jun-99 Gallons
 Begin Inv. 2174
 Receipts 26330
 Total 28504
 Sales 26513
 Book Inv. 1991
 End Inv. 1994
 Over/Short 3

Nov-99 Gallons
 Begin Inv. 710
 Receipts 25019
 Total 25729
 Sales 24862
 Book Inv. 867
 End Inv. 888
 Over/Short 21

Feb-99 Gallons
 Begin Inv. 1361
 Receipts 26082
 Total 27443
 Sales 25160
 Book Inv. 2283
 End Inv. 2283
 Over/Short 0

Jul-99 Gallons
 Begin Inv. 1994
 Receipts 27214
 Total 29208
 Sales 27947
 Book Inv. 1261
 End Inv. 1261
 Over/Short 0

Dec-99 Gallons
 Begin Inv. 888
 Receipts 24048
 Total 24936
 Sales 24447
 Book Inv. 489
 End Inv. 465
 Over/Short -24

Mar-99 Gallons
 Begin Inv. 2283
 Receipts 25161
 Total 27444
 Sales 27364
 Book Inv. 80
 End Inv. 59
 Over/Short -21

Aug-99 Gallons
 Begin Inv. 1261
 Receipts 27616
 Total 28877
 Sales 26981
 Book Inv. 1896
 End Inv. 1888
 Over/Short -8

Apr-99 Gallons
 Begin Inv. 59
 Receipts 27390
 Total 27449
 Sales 26431
 Book Inv. 1018
 End Inv. 998
 Over/Short -20

Sep-99 Gallons
 Begin Inv. 1888
 Receipts 23762
 Total 25650
 Sales 24719
 Book Inv. 931
 End Inv. 945
 Over/Short 14

May-99 Gallons
 Begin Inv. 998
 Receipts 26992
 Total 27990
 Sales 25818
 Book Inv. 2172
 End Inv. 2174
 Over/Short 2

Oct-99 Gallons
 Begin Inv. 945
 Receipts 25039
 Total 25984
 Sales 25281
 Book Inv. 703
 End Inv. 710
 Over/Short 7

Inventory Spreadsheet/Leak Detection Monitoring
2500 Gallon Regular Unleaded UST – Jackson & Son Oil (Cardlock Tank)
Facility #3929
From: 01/01/00 to 04/30/00

Jan-00 Gallons

| | |
|-------------------|-------|
| Begin Inv. | 465 |
| Receipts | 25236 |
| Total | 25701 |
| Sales | 25233 |
| Book Inv. | 468 |
| End Inv. | 481 |
| Over/Short | 13 |

Feb-00 Gallons

| | |
|-------------------|-------|
| Begin Inv. | 481 |
| Receipts | 24447 |
| Total | 24928 |
| Sales | 23049 |
| Book Inv. | 1879 |
| End Inv. | 1842 |
| Over/Short | -37 |

Mar-00 Gallons

| | |
|-------------------|-------|
| Begin Inv. | 1842 |
| Receipts | 24183 |
| Total | 26025 |
| Sales | 25306 |
| Book Inv. | 719 |
| End Inv. | 738 |
| Over/Short | 19 |

Apr-00 Gallons

| | |
|-------------------|-------|
| Begin Inv. | 738 |
| Receipts | 23816 |
| Total | 24554 |
| Sales | 23844 |
| Book Inv. | 710 |
| End Inv. | 722 |
| Over/Short | 12 |

Operating Certificates For:

Cannon Beach RV Resort
Garibaldi Bait & Outdoor
Gearhart Texaco
K&L Drive Thru

*These are copies of all the USTs that Jackson & Son Oil deposits any regulated substances.



Department of Environmental Quality
 811 SW Sixth Avenue
 Portland, OR 97204-1390

UNDERGROUND STORAGE TANK PROGRAM GENERAL PERMIT REGISTRATION CERTIFICATE TO OPERATE

ISSUED TO:

Rich Nofield
 345 Elk Creek Road
 PO Box 219
 Cannon Beach, OR 97110

REGISTRATION CERTIFICATE

NUMBER: 4-10038-1998-OPER

FACILITY NAME AND LOCATION:

RV RESORT AT CANNON BEACH
 345 ELK CREEK RD
 CANNON BEACH, OR 97110

TANK OWNER:

Steve Martin

REGISTRATION TYPE: Operate
 Regulated Substance Delivery Authorized

PERMITTEE:

Rich Nofield

| <u>TANK PERMIT NO:</u> | <u>TANK ID NO:</u> | <u>TANK SIZE:</u> | <u>TANK CONTENTS:</u> |
|------------------------|--------------------|-------------------|-----------------------|
| BKEEC | 1 | 8,000 gallons | Gasoline |
| BKEED | 2 | 8,000 gallons | Gasoline |
| BKEEE | 3 | 8,000 gallons | Gasoline |

Issued in accordance with the provisions of ORS Chapter 466.706 to 466.835, 466.994 and 466.995 and OAR 340-150-0001 to -0166 and ORS 465.200 to 465.455 and 465.990 and OAR 340-122-0205 to -0360.

The Oregon Department of Environmental Quality issues this registration certificate with the understanding that the permittee will operate in accordance with the conditions and requirements of the general permit to operate an underground storage tank pursuant to OAR 340-150-0163. This registration certificate remains valid until such time as a modified registration form is received by the department or the department suspends or revokes the registration certificate. Certificates may be suspended or revoked for failure by the permittee to comply with the conditions and requirements of the general permit to operate or applicable statutes or rules.

ISSUE DATE: 12/5/98

Michael H. Kortenhof, Manager
 UST Compliance and Cleanup Program
 Waste Management and Cleanup Division



Department of Environmental Quality
 811 SW Sixth Avenue
 Portland, OR 97204-1390

**UNDERGROUND STORAGE TANK PROGRAM
 GENERAL PERMIT REGISTRATION
 CERTIFICATE TO OPERATE**

ISSUED TO:

Jackson & Son Oil, Inc.
 HCR 63 Box 333
 Seaside, OR 97138

REGISTRATION CERTIFICATE

NUMBER: 29-8062-2000-OPER

FACILITY NAME AND LOCATION:

GARIBALDI BAIT & OUTDOORS
 511 GARIBALDI ST
 GARIBALDI, OR 97118

TANK OWNER:

Jackson & Son Oil, Inc.

REGISTRATION TYPE: Operate
 Regulated Substance Delivery Authorized

PERMITTEE:

Jackson & Son Oil, Inc.

| <u>TANK PERMIT NO:</u> | <u>TANK ID NO:</u> | <u>TANK SIZE:</u> | <u>TANK CONTENTS:</u> |
|------------------------|--------------------|-------------------|-----------------------|
| BEGAC | 1A | 5,000 gallons | Gasoline |
| BEGAD | 1B | 5,000 gallons | Gasoline |
| BEGAE | 1C | 5,000 gallons | Gasoline |
| BEGAF | 2A | 10,000 gallons | Diesel |
| BEGAG | 2B | 5,000 gallons | Diesel |
| BEGAH | 3 | 20,000 gallons | Diesel |

Issued in accordance with the provisions of ORS Chapter 466.706 to 466.835, 466.994 and 466.995 and OAR 340-150-0001 to -0166 and ORS 465.200 to 465.455 and 465.990 and OAR 340-122-0205 to -0360.

The Oregon Department of Environmental Quality issues this registration certificate with the understanding that the permittee will operate in accordance with the conditions and requirements of the general permit to operate an underground storage tank pursuant to OAR 340-150-0163. This registration certificate remains valid until such time as a modified registration form is received by the department or the department suspends or revokes the registration certificate. Certificates may be suspended or revoked for failure by the permittee to comply with the conditions and requirements of the general permit to operate or applicable statutes or rules.

ISSUE DATE: 05/09/2000

Laurie J. McCulloch, Acting Manager
 UST Compliance and Cleanup Program
 Waste Management and Cleanup Division

Regulated Substance Delivery Authorized



Department of Environmental Quality
 811 SW Sixth Avenue
 Portland, OR 97204-1390
 (503) 229-6652

UNDERGROUND STORAGE TANK PROGRAM
**GENERAL PERMIT
 OPERATING CERTIFICATE**

ISSUED TO:

Ricci's Shortstop and Texaco
 3420 Highway 101 North
 Gearhart, OR 97138

OPERATING CERTIFICATE

NUMBER: 4 - 6323 - 1998 - OPER

FACILITY NAME AND LOCATION:

Ricci's Shortstop and Texaco
 3420 Highway 101 North
 Gearhart, OR 97138

TANK OWNER: Ricci's Shortstop and Texaco

PERMITTEE: Ricci's Shortstop and Texaco **REGISTRATION TYPE:** Operate
 Regulated Substance Delivery Authorized

| <u>TANK PERMIT NO:</u> | <u>TANK ID NO:</u> | <u>TANK SIZE:</u> | <u>TANK CONTENTS:</u> |
|------------------------|--------------------|-------------------|-----------------------|
| BDGKE | 1A | 10,000 gallons | Gasoline |
| BDGKF | 2A | 6,000 gallons | Gasoline |

Issued in accordance with the provisions of ORS Chapter 466.706 to 466.835, 466.994 and 466.995 and OAR 340-150-0001 to -0166 and ORS 465.200 to 465.455 and 465.990 and OAR 340-122-0205 to -0360.

The Oregon Department of Environmental Quality issues this operating certificate with the understanding that the permittee will operate in accordance with the conditions and requirements of the general permit to operate an underground storage tank pursuant to OAR 340-150-0163. This operating certificate remains valid until such time as a modified registration form is received by the department or the department suspends or revokes the operating certificate for failure by the permittee to comply with the conditions and requirements of the general permit to operate or applicable statutes or rules.

ISSUE DATE: 12/23/1998

Michael H. Kortenhof, Manager
 UST Compliance and Cleanup Program
 Waste Management and Cleanup Division

Regulated Substance Delivery Authorized



Department of Environmental Quality
 811 SW Sixth Avenue
 Portland, OR 97204-1390

UNDERGROUND STORAGE TANK PROGRAM
**GENERAL PERMIT REGISTRATION
 CERTIFICATE TO OPERATE**

ISSUED TO:

Olstedt Investments, Inc.
 P.O. Box 2363
 Gearhart, OR 97138

REGISTRATION CERTIFICATE

NUMBER: 4-6323-2000-OPER

TANK OWNER:

Olstedt Investments, Inc.

FACILITY NAME AND LOCATION:

GEARHART QUICK STOP, INC.
 3420 HWY 101 N
 GEARHART, OR 97138

PERMITTEE:

Olstedt Investments, Inc.

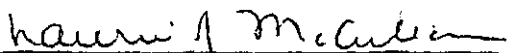
REGISTRATION TYPE: Operate
 Regulated Substance Delivery Authorized

| <u>TANK PERMIT NO:</u> | <u>TANK ID NO:</u> | <u>TANK SIZE:</u> | <u>TANK CONTENTS:</u> |
|------------------------|--------------------|-------------------|-----------------------|
| BDGKE | 1A | 10,000 gallons | Gasoline |
| BDGKF | 2A | 6,000 gallons | Gasoline |

Issued in accordance with the provisions of ORS Chapter 466.706 to 466.835, 466.994 and 466.995 and OAR 340-150-0001 to -0166 and ORS 465.200 to 465.455 and 465.990 and OAR 340-122-0205 to -0360.

The Oregon Department of Environmental Quality issues this registration certificate with the understanding that the permittee will operate in accordance with the conditions and requirements of the general permit to operate an underground storage tank pursuant to OAR 340-150-0163. This registration certificate remains valid until such time as a modified registration form is received by the department or the department suspends or revokes the registration certificate. Certificates may be suspended or revoked for failure by the permittee to comply with the conditions and requirements of the general permit to operate or applicable statutes or rules.

ISSUE DATE: 05/09/2000


 Laurie J. McCulloch, Acting Manager
 UST Compliance and Cleanup Program
 Waste Management and Cleanup Division

Regulated Substance Delivery Authorized



Department of Environmental Quality
 811 SW Sixth Avenue
 Portland, OR 97204-1390

**UNDERGROUND STORAGE TANK PROGRAM
 GENERAL PERMIT REGISTRATION
 CERTIFICATE TO OPERATE**

ISSUED TO:

Chang An
 8830 Bowleys Street
 Bay City, OR 97107

REGISTRATION CERTIFICATE

NUMBER: 29-8940-2000-OPER

FACILITY NAME AND LOCATION:

K&L
 8335 HWY 101 NORTH
 BAY CITY, OR 97107

TANK OWNER:

Chang An

REGISTRATION TYPE: Operate
 Regulated Substance Delivery Authorized

PERMITTEE:

Chang An

| <u>TANK PERMIT NO:</u> | <u>TANK ID NO:</u> | <u>TANK SIZE:</u> | <u>TANK CONTENTS:</u> |
|------------------------|--------------------|-------------------|-----------------------|
| BOBDB | NEW 1 | 4,000 gallons | Gasoline |
| BDBDC | NEW 2 | 8,000 gallons | Gasoline |

Issued in accordance with the provisions of ORS Chapter 466.706 to 466.835, 466.994 and 466.995 and OAR 340-150-0001 to -0188 and ORS 465.200 to 465.455 and 465.990 and OAR 340-122-0205 to -0360.

The Oregon Department of Environmental Quality issues this registration certificate with the understanding that the permittee will operate in accordance with the conditions and requirements of the general permit to operate an underground storage tank pursuant to OAR 340-150-0183. This registration certificate remains valid until such time as a modified registration form is received by the department or the department suspends or revokes the registration certificate. Certificates may be suspended or revoked for failure by the permittee to comply with the conditions and requirements of the general permit to operate or applicable statutes or rules.

ISSUE DATE: 01/27/2000

Michael H. Korten Hof, Manager
 UST Compliance and Cleanup Program
 Waste Management and Cleanup Division

Regulated Substance Delivery Authorized

NAMES AND PERMIT NUMBERS FOR ALL UST's THAT
JACKSON & SON OIL HAD DEPOSITED REGULATED
SUBSTANCES DURING THE LAST THREE YEARS

| <u>Name</u> | <u>Permit #'s</u> |
|--------------------------|--|
| Cannon Beach RV Resort | BKEEC BKEED BKEEE |
| Garibaldi Bait & Outdoor | BEGAC BEGAD BEGAE BAGAF BAGAG BAGAH |
| Gearhart Texaco | BDGKE BDGKF |
| Jackson & Son Oil | ADFK ADFA BCDGD |
| K&L Drive Thru | BDBDB BDBDC |



Oregon

John A. Kitzhaber, M.D., Governor

Department of Environmental Quality

Northwest Region

2020 SW Fourth Avenue

Suite 400

Portland, OR 97201-4987

(503) 229-5263 Voice

TTY (503) 229-5471

June 26, 2000

JACKSON & SON OIL, INC.
HCR 63 BOX 333
SEASIDE, OR 97138

Re: JACKSON & SON OIL, INC.
UST Facility Number 3929
NWR-UST-00-135
NOTICE OF NONCOMPLIANCE
By Certified mail

On May 19, 2000, the Oregon Department of Environmental Quality (Department) performed an inspection of the 2500 gallon Underground Storage Tank (UST) at your place of business located at HCR 63 BOX 333 in Seaside, Oregon, also known as 84721 Happel Lane in Seaside, Oregon.

This notice documents violations found during the inspection. At the time of the inspection it was noted that a 2500 gallon UST that had been issued a decommissioning permit by the Department had been recently decommissioned without notifications to the Department being made. This UST appears to have been removed and continues to be in service at the same location as an Aboveground Storage Tank (AST).

Violation #1

Violation one is failure to provide written 30 day notice to the Department prior to beginning closure of an UST system as required by 40 CFR 280.22(h). Failure to provide notice is a Class II violation. The Department does not have your 30 day notice on file. This 30 day notice was previously requested by the Department as part of the Notice of Noncompliance issued to you, number NWR-UST-00-127.


Violation #2

Violation two is for failure to provide verbal 72 hour notice to the Department prior to beginning closure of an UST system as required by 40 CFR 280.22(h). Failure to provide notice is a Class II violation. The Department does not have record of your 72 hour confirmation number.

Violation #3

Violation three is failure to measure for the presence of a release during UST closure as required by 40 CFR 280.72(a). Failure to measure for the presence of a release is a Class II violation.

These are serious violations of Oregon environmental law. Therefore, we are referring these violations to the Department's Enforcement Section with a recommendation to proceed with a formal enforcement action. A formal enforcement action may include a civil penalty assessment, and civil penalties can be assessed for each day of violation.



JACKSON & SON OIL, INC
June 26, 2000
Page 2

Corrective Measures


Upon receiving this notice, please perform the following actions within 15 days:

1. Submit a written sampling plan for Department approval. You are required to collect samples from beneath the concrete containment at the location of your former UST. I have enclosed a written description of what the Department expects to see as part of a written sampling plan.
2. Once your sampling plan has been approved by the Department, contact this office to provide 72 hr notice **prior to** collection of soil and water samples and to obtain the required 72 hour notification number.
3. Document the closure of your 2500 gallon UST. This UST closure requires that a minimum of two soil samples be collected and analyzed from soils one foot in depth below the former UST. If ground water is encountered, water samples must also be collected.
4. If contamination is encountered during the assessment, you must report a release to the Department.
5. Following the site assessment and UST closure you must submit the required UST checklist and service change report to document closure. This documentation is due 30 days after completion of UST closure and assessment. Copies are enclosed.
6. Submit all reports as requested above and include the name of any companies involved in UST closure or assessment. This must include the company that you hired to convert your regulated UST to an unregulated AST.

The Department requests that Jackson & Son Oil Inc., comply with the UST regulations and assist us in our mission to protect the environment.

Please contact me at (503) 229-5496 if you have any questions regarding this matter.

Sincerely,



Gregory Toran
UST Compliance Specialist

enclosures

cc: Statewide Enforcement Section-ODEQ/NWR
Stephanie Holmes-ODEQ/HQ
Gregory Toran-ODEQ/NWR

HEATING OIL, COMMERCIAL, LUBE OIL,
DELIVERY SERVICE AVAILABLE

RECEIVED
JUN 27 2001

JACKSON & SON OIL

STATEWIDE ENFORCEMENT SECTION
DEPARTMENT OF ENVIRONMENTAL QUALITY

76 PRODUCTS COMPANY - BRANDED 76 LUBES
ASTORIA-SEASIDE-TILLAMOOK

MEMBER OF C.F.N.
24 HOUR KARD-LOCK

84721 Happel Lane
Seaside, OR 97138-9709
1-800-962-9009

Tel. 503-738-5833
Fax 503-717-4189

"Fuel Around With Us"

6-27-01

D.E.Q.

ATTN: Greg Toran


Susan Greco

RE. CASE #WPM/T-NWR-00-164

Attached for your info.
Authorization Confirmation
for K&S to proceed with
your requested work order

Thanks!

CT



Jun-27-01 09:42A Misty Silva

503 291-5425

P.02



4475 SW Scholls Ferry Rd., #258 A Portland, OR 97225
(503) 291-1464 A Fax 291-5425

June 27, 2001

Jackson and Son Oil
84721 Happel Lane
Seaside, OR 97138

Attn: Larry Jackson

Re: Proposal for Soil Sampling and Consulting Services for the 2500 Gallon Gasoline UST
Located at the Jackson and Son Oil Facility in Seaside, OR

Dear Mr. Jackson:

This proposal is to serve as authorization for K&S Environmental, Inc. (K&S) to act as your consultant in the matter of the converted 2500 gallon gasoline tank currently in service at your site. K&S is in receipt of the June 19, 2001 DEQ letter to you concerning the former UST that was converted to an AST. K&S will complete the work requested by DEQ in the June 19, 2001 letter for a total cost of \$1390.00. This includes direct liaisons with DEQ, as needed, to assist you in closure of the UST and bring the site into compliance with DEQ regulations regarding underground storage tanks.

Upon receipt of this signed proposal, K&S will schedule the necessary work to collect the required soil samples and provide the requested information to DEQ by the deadline of July 20, 2001. Please do not hesitate to call me if you have any questions regarding this proposal.

Sincerely,

Bill Knutson, P.E.
Environmental Engineer

Authorization Confirmation

The scope of services and contractual conditions as described in this proposal are acceptable and K&S Environmental, Inc. is authorized to proceed. Issuance of a purchase order and/or your signature in the block provided herein will be considered as authorization to proceed. **Payment is due and payable upon completion of the work.** 1.5 % interest will be assessed monthly on delinquent accounts. Any fees incurred during the processing of delinquent accounts will be assessed to the billing invoice.

By [Signature]
* (Signature)
For Jackson & Son Oil
* (Company)

LARRY JACKSON
(Printed)
6-27-01
(Date)

* Individual with authority and company responsible for payment of K&S's services.

①

NWR UST FIELD INSPECTION REPORT

Inspection Date: 4/14/00

Site Name: Jackson oil

Total Time* _____

Site Address: 84721 Happel Lane
Seaside, OR

*Include inspection, travel, paperwork

DEQ Inspector: Greg Toran / Rob Hoop

File/Facility No: 3929
(both UST & UST Cleanup file #'s as appropriate)

Others Onsite: Larry Jackson

(include company name)

Supervisor License No. : _____ Exp. date _____
(note the name of the license holder with **)

Inspection Type (check all that apply)

- | | | |
|--|---|---|
| <input type="checkbox"/> Decommissioning | <input type="checkbox"/> Install-New | <input type="checkbox"/> Complaint |
| <input type="checkbox"/> 1998 Compliance (Full) | <input type="checkbox"/> Install-Retrofit | <input type="checkbox"/> WQ-New Permit |
| <input type="checkbox"/> 1998 Compliance (partial) | <input type="checkbox"/> Service Provider Audit | <input type="checkbox"/> WQ-Existing Permit |
| <input type="checkbox"/> Leak Detection | <input type="checkbox"/> Cleanup | <input type="checkbox"/> Oxy Fuel |
| <input type="checkbox"/> Financial Responsibility | <input type="checkbox"/> SWLA/Soil Treatment | <input type="checkbox"/> Stage 1 |
| <input type="checkbox"/> Corrosion Protection | <input type="checkbox"/> Distributor Audit | <input type="checkbox"/> Stage 2 |
| <input type="checkbox"/> Spill & Overfill | | |

Photos Taken? Y / N (attach)

Samples Taken? Y / N (attach results)

INSPECTION RESULTS - IN COMPLIANCE? Y/N

Notes (use back of form as necessary) — DOs swallowed hair bone this morning

"Family emergency: did not have time to get records together

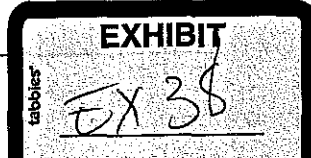
(Bay City, Texas - Gearhart, P.P. FL - Warrington,
RV Resort Cannon Beach,

* Coated Steel Tank, MWS - 3' below bottom of Tank, Ball check
valve - overfill protection - in the vent line, spill Bucket

• Trying to move operations w/ new card lock across street - keep
bulk + office on-site.

- Manual gauge leak detection

• A



5426

(2)

plan on continuing to use this UST until new system set up or use the bulk tanks in back of this lot

- monthly gauge
- check monitors once/week
- print out on Cardlock
- use manual to measure & compare to pumps + computer in office

monitoring wells would ~~be~~ identify if they had leak
gasoline finding paste

self installed monitoring wells + avoid bags

gas pump from 2600 gallon gas UST being used by 2 cars @
1130 AM

* 1989 piping + tank cath protected

* unable to find cathodic records

* 1988 added manual reading ATC AT UST

* leak detection by monitoring wells, Inventory Control

* Need receipts for work done

* need LD inventory records

* Cathodic 1989 tank + piping, un taped piping

* Need Cathodic test results

* K+L service station has been sold => K+L op/co. + not found
owned by Chang (last name) K+L missing one UST on

* Garibaldi Bait op Cert, Cert

* Texaco - W. Gearhart
been sold - no operating Certificate - Steve Alstead
(only delivered there 1 to 2 times Alstead Construction
as of April 1)

* procedure is to ask for operating certificates prior to making ^{final} drops
to all stations

Wesley - he thought he had certificate
Assumed Texaco ~~was~~ had operating Certificate
being delivered to by _____, company from La Bue

3

T 5N
R 10W
S 3

NWR UST FIELD INSPECTION REPORT

Inspection Date: _____

Site Name: _____

Total Time* _____

Site Address: _____

*Include inspection, travel, paperwork

DEQ Inspector: _____

File/Facility No: 3929
(both UST & UST Cleanup file #'s as appropriate)

Others Onsite: _____

(include company name)

Supervisor License No. : _____ Exp. date: _____
(note the name of the license holder with **)

Inspection Type (check all that apply)

- | | | |
|--|---|---|
| <input type="checkbox"/> Decommissioning | <input type="checkbox"/> Install-New | <input type="checkbox"/> Complaint |
| <input type="checkbox"/> 1998 Compliance (Full) | <input type="checkbox"/> Install-Retrofit | <input type="checkbox"/> WQ-New Permit |
| <input type="checkbox"/> 1998 Compliance (partial) | <input type="checkbox"/> Service Provider Audit | <input type="checkbox"/> WQ-Existing Permit |
| <input type="checkbox"/> Leak Detection | <input type="checkbox"/> Cleanup | <input type="checkbox"/> Oxy Fuel |
| <input type="checkbox"/> Financial Responsibility | <input type="checkbox"/> SWLA/Soil Treatment | <input type="checkbox"/> Stage 1 |
| <input type="checkbox"/> Corrosion Protection | <input type="checkbox"/> Distributor Audit | <input type="checkbox"/> Stage 2 |
| <input type="checkbox"/> Spill & Overfill | | |

Photos Taken? Y/N (attach)

Samples Taken? Y/N (attach results)

INSPECTION RESULTS - IN COMPLIANCE? Y/N

Notes (use back of form as necessary)

* did not know why his ust was not permitted & with no operating certificate. (Temporary certificate expired)

* will check w/ insurance company - RE: Financial Responsibility

* Was waiting for invoice. In 1999 he thought he would have received an invoice + upgrade information. Realized he had to permit these tanks when he was decommissioning the 2 other ~~gas~~ USTs. But not sure when or how he realized this.

* He was looking for reminder, but did not know he needed to send in checklist & did not even know checklist existed until he received now.

* Now ~~sent~~ mentioned something about a checklist

* Make Case:

- They've done monitoring & gauging

~~72~~ No leaks seen &

Intr - can / + TT
now valid.
No tests anyway.
(wells not up to standards
Attempt to use
As LB.
→ No LB for piping)

• 72-hour notification:

- He didn't know he had to do it

• "didn't do today:

- other facilities didn't notify him of ep-cert, he didn't ask.

- claims to have procedure where his office will verify existence of ep-cert prior to taking on new clients.

- suggested LB by inventory control
No records.

- New tank installed 1989, not existing tank. was permitted by Dept As not updated. → should not have received temp for

- wells also As LB, not approved by Dept prior to install, decision not consistent w/ being protective. install by owner.

State of Oregon
Department of Environmental Quality

Memorandum

To: Jackson Oil Facility File 3929, Greg Toran
{UST Division}

Date: April 17, 2000

From: Robert A. Hood, Jr. *RAH*
{UST Division}

Subject: Jackson Oil Monitoring well system

On 14 April 2000, Greg Toran and myself performed a site visit to inspect an unpermitted 2,500-gallon gasoline underground storage tank (UST) and facility compliance at Jackson Oil in Seaside, OR. According to Mr. Larry Jackson (owner of Jackson Oil), one method of his leak detection is to check three monitoring wells, that surround the UST, with a petroleum paste. The well tops stood approximately five to six feet above ground surface. According to Mr. Jackson, the monitoring wells were installed by himself. The monitoring wells have been completed to a depth of approximately three to four feet below the bottom of the gasoline UST. Upon inspection of these wells, I observed that the wells did not appear to be constructed to U.S. Environmental Protection Agency and Oregon Water Resources Department's regulations. In particular the following were noted:

- 1) Slotted PVC screens of the three monitoring wells spanned above ground surface. This could allow for surface water to enter the monitoring wells or for groundwater or free product (if there was a leak) to spill on to the ground surface.
- 2) There were no proper sand filter packs around the PVC slotted screens and just above on blank casings.
- 3) There were no bentonite seals around the monitoring wells.
- 4) There were no locking caps on the monitoring wells. Instead, the wells have plastic tops.
- 5) There were no steel monuments on the wells.
- 6) There were no steel protection posts set up around each stand pipe of the monitoring wells.

EXHIBIT

tabbies

EX39

Well Log Report - Page 1 of 1**Township: 5N, Range: 10W, Section: 3,4, County: CLAT, Well Log ID: NONE**

Click on the column heading to re-sort the results, Click on Well Log to view image, Click here if you are having problems

| Well Log | T-R-S/Q-QQ | Taxlot | Street of Well | Owner | Company | Well Type | First Water | Completed Depth | Static Water Level | Yield | Completed Date | Bond/Construct |
|------------|-------------------|--------|----------------|-------------------|------------------|-----------|-------------|-----------------|--------------------|-------|----------------|------------------------------------|
| CLAT 155 | 5N-10W-3 SW-SW | | | | THE CRAB BROILER | W | | 22 | 4.5 | 24 | 1/11/1962 | JANNSEN, ED A M JANNSEN CO. |
| CLAT 156 | 5N-10W-4 - | | | BANKI, SAM | | W | 47 | 69 | 27 | 50 | 1/14/1982 | JONES, AL CORVALLIS DRI INC. |
| CLAT 157 | 5N-10W-4 SE-SE | | | SMITH, JAMES S | | W | | 23 | 3.3 | 30 | 4/1/1966 | LUTTRELL G A LUTTREL DRILLI |
| CLAT 50169 | 5N-10W-4 NE-NE | 100 | | | CITY OF SEASIDE | G | | 60 | | | 6/19/1996 | |

Go to page: 1

[Download tabular data in an ascii tab delimited format](#)[Return to GRID Query Screen](#)

To: File

Date: December 13, 2001

From: Les Carlough


Subject: Ben calculation for Jackson & Son.

The economic benefit portion of the civil penalty formula is simply the monetary benefit that the violator gained by not complying with the law. It is not designed to punish the violator, but to (1) "level the playing field" by taking away any economic advantage the violator gained over its competitors through noncompliance, and (2) deter potential violators from deciding it is cheaper to violate and pay the penalty than to pay the costs of compliance.


DEQ calculates economic benefit using EPA's "BEN" computer model which considers interest rates, tax rates and deductions, and other factors in determining an estimated benefit, pursuant to OAR 340-12-045(1)(c)(F)(iii).

Jackson and Son should have collected soil samples and provide information to DEQ regarding the closure of the underground storage tank. By delaying an estimated \$1390 in costs associated with the sampling and report preparation, Jackson and Son benefited by approximately \$117.

I recognize that this may not completely circumscribe the economic benefit received to date because it does not include uncertain advantage-of-risk and competitive advantage benefits. However, I consider these other economic benefits to be "de minimis" in light of the difficulties in calculation. Pursuant to OAR 340-12-045(1)(F)(ii), the Department need not calculate an economic benefit if that benefit is de minimis.



| Run Name = one | |
|--|-------------|
| Present Values as of Noncompliance Date (NCD), | 22-Dec-1999 |
| A) On-Time Capital & One-Time Costs | \$822 |
| B) Delay Capital & One-Time Costs | \$718 |
| C) Avoided Annually Recurring Costs | \$0 |
| D) Initial Economic Benefit (A-B+C) | \$105 |
| E) Final Econ. Ben. at Penalty Payment Date, | |
| | 15-Jan-2001 |
| | \$117 |
| <i>C-Corporation w/ OR tax rates</i> | |
| Discount/Compound Rate | 10.9% |
| Discount/Compound Rate Calculated By: | BEN |
| Compliance Date | 20-Jul-2001 |
| Capital Investment: | |
| Cost Estimate | \$0 |
| Cost Estimate Date | N/A |
| Cost Index for Inflation | N/A |
| # of Replacement Cycles; Useful Life | N/A; N/A |
| Projected Rate for Future Inflation | N/A |
| One-Time, Nondepreciable Expenditure: | |
| Cost Estimate | \$1,390 |
| Cost Estimate Date | 27-Jun-2001 |
| Cost Index for Inflation | PCI |
| Tax Deductible? | Y |
| Annually Recurring Costs: | |
| Cost Estimate | \$0 |
| Cost Estimate Date | N/A |
| Cost Index for Inflation | N/A |
| User-Customized Specific Cost Estimates: | |
| On-Time Compliance Capital Investment | N/A |
| Delay Compliance Capital Investment | |
| On-Time Compliance Replacement Capital | |
| Delay Compliance Replacement Capital | |
| One-Time Compliance Nondepreciable | |
| Delay Compliance Nondepreciable | |



RECEIVED

APR 11 8 2000

BUILDERS, INC.

4475 SW Scholls Ferry Rd., #256 ▲ Portland, OR 97225
(503) 291-1454 ▲ Fax 291-5425

April 13, 2000

DEQ - Northwest Region
2020 SW Fourth, Suite 400
Portland, OR 97201

Attn: UST Staff

**Re: Decommissioning Report for UST Removal
Jackson and Son Oil Company
Facility ID #3929**

EXHIBIT
B

Dear UST Staff:

This report presents the results of a site assessment for the routine UST decommissioning project at Jackson and Son Oil Company located at 84721 Happel Lane in Seaside, OR. One 1500 gallon gasoline and one 1500 gallon diesel USTs were decommissioned and removed from the ground by Builders Inc. under the direct supervision of K&S Environmental, Inc., (K&S) a licensed UST Service Provider. A 3-Day notification was phoned in by K&S to Rob Hood of the DEQ prior to beginning work. Log # 04-3d-00-017 was given at that time. An environmental engineer from K&S Environmental, Inc. (K&S) was on site at the time of the UST removal to inspect the site for evidence of any release from the UST system.

A total of two soil samples were collected from beneath each tank at the 4-5 foot depth. The tanks were only partially buried and the bottom of each tank was approximately 3-4 feet below the surface. No groundwater was encountered during the completion of the work. The soil samples were collected directly from the bucket of the backhoe using disposable Nitrile gloves. The samples were packed into EPA approved 8 ounce glass containers, allowing for minimal headspace. All samples were labeled and placed immediately on ice awaiting transport to a certified laboratory accompanied by chain of custody documentation. The soil samples were analyzed for total petroleum hydrocarbons using DEQ method NWTPH-HCID. No reportable levels of petroleum hydrocarbons were detected in any of the soil samples collected by K&S at the time of decommissioning.

Results

Subsurface Conditions: Backfill material for the UST consisted of pea gravel. The native soil at the site consists of brown clay with rock and poorly graded sand native to the area. No groundwater was detected during the completion of the work. No visual or olfactory signs of contamination was detected during the removal of either UST.

Chemical Results: A total of four soil samples were collected and analyzed for TPH using DEQ approved method NWTPH-HCID. The results of all sampling performed by K&S at the site are

EX-2

summarized below in Table 1. Complete certified analytical reports with chain of custody documentation are attached to this report.

Table 1
Samples Collected on 12/8/97

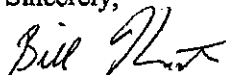
| Sample ID | Location/Depth | ANV/DEQ/CID Results |
|-----------|---------------------------|---------------------|
| #1 | 1500 Gas, W. End 4 ft. | ND |
| #2 | 1500 Gas, E. End 4 ft. | ND |
| #3 | 1500 Diesel, E. End 4 ft. | ND |
| #4 | 1500 Diesel, W. End 4 ft. | ND |

ND - None detected above reportable limits

Conclusions

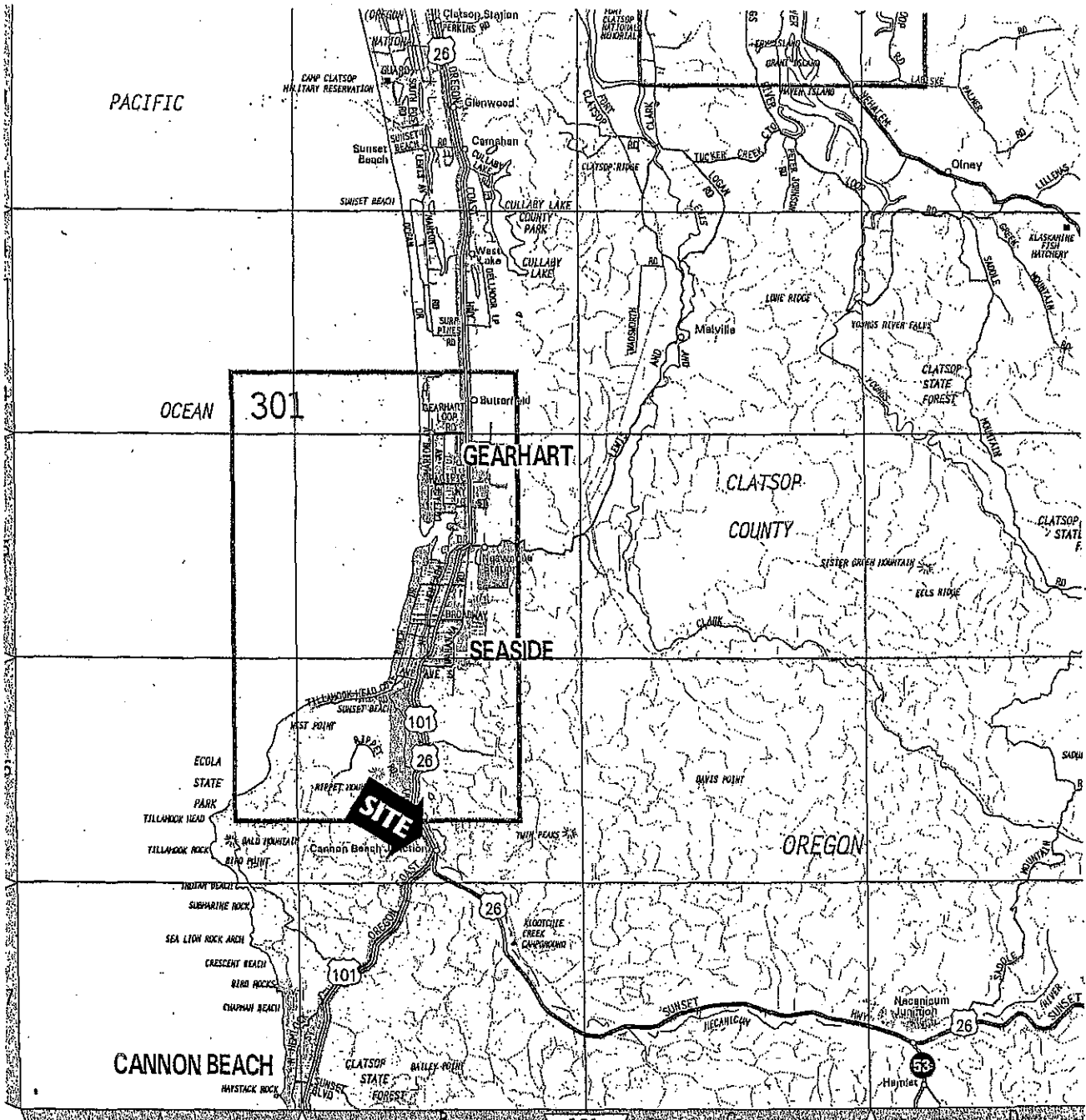
One 1500 gallon gasoline and one 1500 gallon diesel USTs was decommissioned and removed from the ground at Jackson and Son Oil in Seaside, OR on 4/10/00. Approximately 13 gallons of residual waste product/sludge was generated during the cleaning of the tanks by K&S. This material was drummed and recycled at Oil Re-Refining Company of Portland, OR. No visual or olfactory evidence of contamination was detected during the decommissioning process. Chemical analyses of soil samples collected as part of the decommissioning process confirmed the field observations that no contamination exists from the tanks. A licensed environmental engineer was on site to collect soil samples in accordance with DEQ's UST decommissioning rules and regulations. The excavation has been backfilled to grade and no further work is necessary relating to the decommissioned UST system. Copies of the UST Decommissioning/Change-in-Service Checklist, UST Decommissioning/Service Change Report, tank disposal receipt and residual/rinsate disposal receipt are attached to this report. Please do not hesitate to call me if you have any questions.

Sincerely,



Bill Knutson, P.E.
Environmental Engineer

cc Builders, Inc.

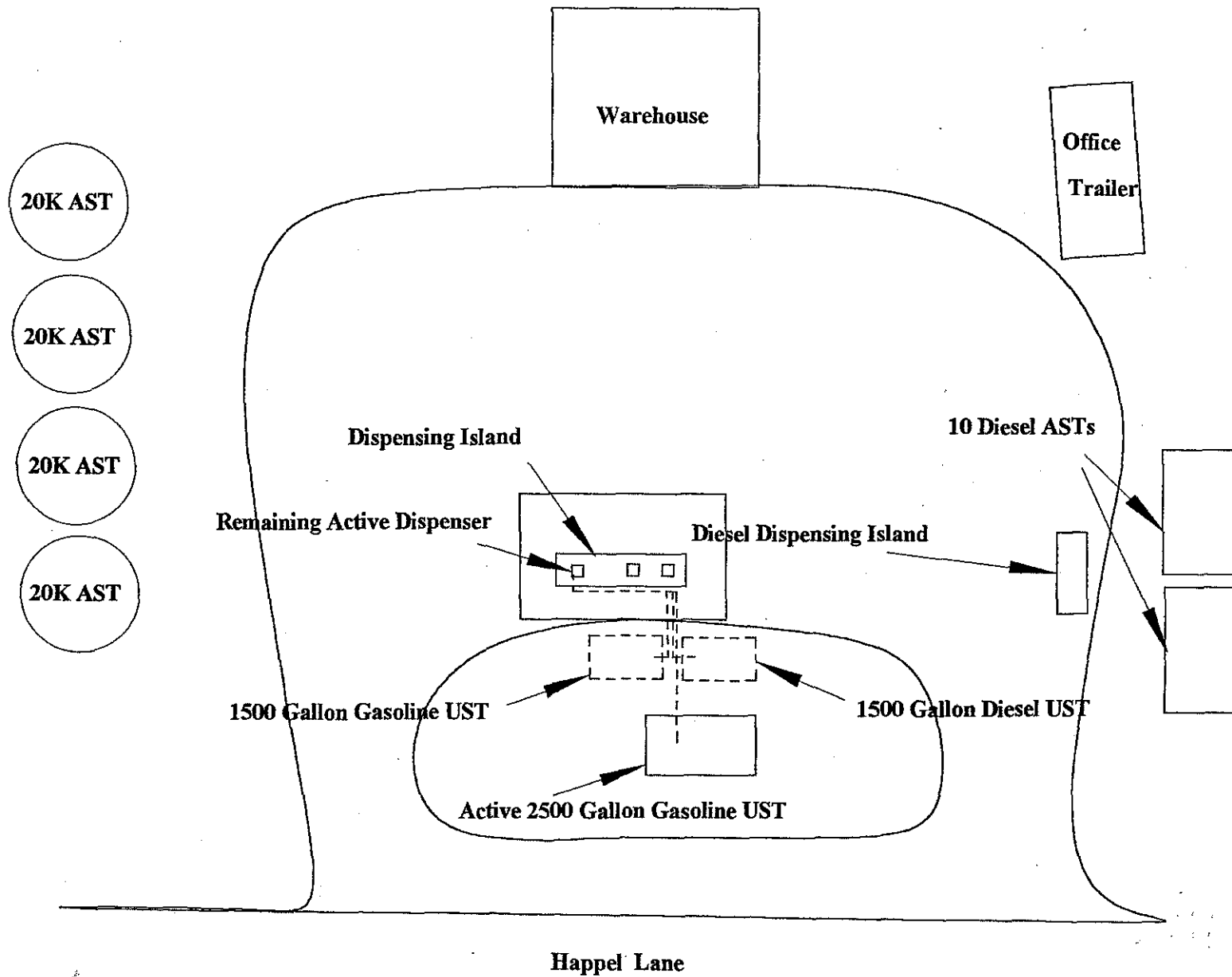


Vicinity Map

Jackson and Son Oil
 84721 Happel Lane
 Seaside, OR

K&S
Environmental
Inc.

Date: 4/13/00
 Project: #2256



| | | |
|--|---|-----------------|
| Site Jackson & Son Oil 81721 Happel Lane Seaside, OR | <i>K&S Environmental Inc.</i> ● - Sample Locations | Job #2256 |
| | | Date: 4/13/00 |
| | | Scale: As prox. |

K&S Environmental, Inc.

4475 SW Scholls Ferry Road, Suite 256, Portland, OR. 97225
 • Phone (503) 291-1454 • Fax (503) 291-5425

CHAIN OF CUSTODY

2.4R

| | | |
|---|------------------------------|---------------|
| PROJ. NO. 2256 | PROJECT NAME: Jackson Gil | SAMPLER BK |
| ADDRESS: 84-121 Happel Lane, Seaside, OR | | |

| SAMPLE NUMBER | DATE | TIME | SOIL | WATER | PRODUCT | SLUDGE | ICED | SAMPLE LOCATION TANK SIZE TANK PRODUCT | DEPTH (ft) | MULTI-PH-HCID | MULTI-PH-O | MULTI-PH-D* | TPH(418.1M) | EPA 418.1 BTEX | 602/8020 | PAH (8310) Total Pb (7421) | ED5 & EDC (8010) | TCLP(9 met) | TCLP(3 met) | PCB's | 608/8080 | Chlor. Sev. 601/9010 | VOC's | EPA 8015 Mod | Flashpt (1010) | # of Containers |
|---------------|---------|-------|------|-------|---------|--------|------|--|---------------|---------------|------------|-------------|-------------|-------------------|----------|----------------------------------|---------------------|-------------|-------------|-------|----------|-------------------------|-------|--------------|----------------|-----------------|
| | | | | | | | | | | | | | | | | | | | | | | | | | | |
| #1 | 4/10/00 | 9:40 | X | | | | X | 1500 Gallon Gas UST - West End | 4 | X | | | | | | | | | | | | | | | | |
| #2 | 4/10/00 | 9:50 | X | | | | X | 1500 Gallon Gas UST - East End | 4 | X | | | | | | | | | | | | | | | | |
| #3 | 4/10/00 | 10:35 | X | | | | X | 1500 Gallon Diesel UST - East End | 4 | X | | | | | | | | | | | | | | | | |
| #4 | 4/10/00 | 10:45 | X | | | | X | 1500 Gallon Diesel UST - West End | 4 | X | | | | | | | | | | | | | | | | |
| | | | | | | | | | | | | | | | | | | | | | | | | | | |
| | | | | | | | | | | | | | | | | | | | | | | | | | | |
| | | | | | | | | | | | | | | | | | | | | | | | | | | |
| | | | | | | | | | | | | | | | | | | | | | | | | | | |

| | | | |
|--------------------------------------|------------------|---------------|------------------------------------|
| Relinquished by: <i>Bill Hunt</i> | Date: 4/10/00 | Time: 1634 | Received by: <i>Jim Roberts</i> |
| Relinquished by: | | | |
| Relinquished by: | | | |

RUSH: YES NO

LAB #
P004203



Seattle 18830 Avenue N, Suite 101, Bothell, WA 98011-9608
 425.420.8210 fax 425.420.9210
 Spokane East 11115 Montgomery, Suite 8, Spokane, WA 99208-2776
 509.594.9200 fax 509.594.9200
 Portland 9405 SW Kinross Avenue, Beaverton, OR 97008-7139
 503.806.9200 fax 503.806.8210
 Bend 20352 Lupton Avenue, Suite C-1, Bend, OR 97701-5211
 503.383.0310 fax 503.382.7680

K & S Environmental
 4475 S.W. Scholls Ferry Road, Suite 256
 Portland, OR 97225

Project: Jackson Oil
 Project Number: 2256
 Project Manager: Bill Knutson

Reported:
 04/11/00 17:22

ANALYTICAL REPORT FOR SAMPLES

| Sample ID | Laboratory ID | Matrix | Date Sampled | Date Received |
|--------------|---------------|--------|----------------|----------------|
| #1- West End | P004203-01 | Soil | 04/10/00 09:40 | 04/10/00 16:34 |
| #2- East End | P004203-02 | Soil | 04/10/00 09:50 | 04/10/00 16:34 |
| #3- East End | P004203-03 | Soil | 04/10/00 10:35 | 04/10/00 16:34 |
| #4- West End | P004203-04 | Soil | 04/10/00 10:45 | 04/10/00 16:34 |

North Creek Analytical - Portland

The results in this report apply to the samples analyzed in accordance with the chain of custody document. This analytical report must be reproduced in its entirety.

PN

Phillip Nerenberg, Laboratory Manager

North Creek Analytical, Inc.
 Environmental Laboratory Network



Seattle 18981 Avenue M, Suite 101, Ballard, WA 98011-9500
 425.421.4200 fax 425.420.9210
 Spokane 1501 11111 Montgomery, Suite B, Spokane, WA 99206-4770
 509.824.8200 fax 509.824.9200
 Portland 6405 SW Nimbus Avenue, Beaverton, OR 97008-1132
 503.866.9200 fax 503.866.9211
 Bend 20332 Lupton Avenue, Suite 1-1, Bend, OR 97701-5111
 541.383.5310 fax 541.382.7300

K & S Environmental
 4475 S.W. Scholls Perry Road, Suite 256
 Portland, OR 97225

Project: Jackson Oil
 Project Number: 2256
 Project Manager: Bill Knutson

Reported:
 04/11/00 17:22

Hydrocarbon Identification per NW-TPH Methodology
North Creek Analytical - Portland

| Analyte | Result | Reporting Limit | Units | Dilution | Method | Prepared | Analyzed | Batch | Notes |
|---------------------------------------|--------|-----------------|-----------|----------|------------|--------------------------------------|----------|---------|-------|
| #1- West End (P004203-01) Soil | | | | | | Sampled: 04/10/00 Received: 04/10/00 | | | |
| Gasoline Range Hydrocarbons | ND | 20.0 | mg/kg dry | 1 | NWTPH HCID | 04/11/00 | 04/11/00 | 0040318 | |
| Diesel Range Hydrocarbons | ND | 50.0 | " | " | " | " | " | " | |
| Heavy Oil Range Hydrocarbons | ND | 100 | " | " | " | " | " | " | |
| Surr: 1-Chlorooctadecane | 104 % | 50-150 | | | | | | | |
| #2- East End (P004203-02) Soil | | | | | | Sampled: 04/10/00 Received: 04/10/00 | | | |
| Gasoline Range Hydrocarbons | ND | 20.0 | mg/kg dry | 1 | NWTPH HCID | 04/11/00 | 04/11/00 | 0040318 | |
| Diesel Range Hydrocarbons | ND | 50.0 | " | " | " | " | " | " | |
| Heavy Oil Range Hydrocarbons | ND | 100 | " | " | " | " | " | " | |
| Surr: 1-Chlorooctadecane | 103 % | 50-150 | | | | | | | |
| #3- East End (P004203-03) Soil | | | | | | Sampled: 04/10/00 Received: 04/10/00 | | | |
| Gasoline Range Hydrocarbons | ND | 20.0 | mg/kg dry | 1 | NWTPH HCID | 04/11/00 | 04/11/00 | 0040318 | |
| Diesel Range Hydrocarbons | ND | 50.0 | " | " | " | " | " | " | |
| Heavy Oil Range Hydrocarbons | ND | 100 | " | " | " | " | " | " | |
| Surr: 1-Chlorooctadecane | 102 % | 50-150 | | | | | | | |
| #4- West End (P004203-04) Soil | | | | | | Sampled: 04/10/00 Received: 04/10/00 | | | |
| Gasoline Range Hydrocarbons | ND | 55.9 | mg/kg dry | 1 | NWTPH HCID | 04/11/00 | 04/11/00 | 0040318 | |
| Diesel Range Hydrocarbons | ND | 140 | " | " | " | " | " | " | |
| Heavy Oil Range Hydrocarbons | ND | 280 | " | " | " | " | " | " | |
| Surr: 1-Chlorooctadecane | 114 % | 50-150 | | | | | | | |

North Creek Analytical - Portland

The results in this report apply to the samples analyzed in accordance with the chain of custody document. This analytical report must be reproduced in its entirety.

Philip Nerenberg, Laboratory Manager

North Creek Analytical, Inc.
 Environmental Laboratory Network

Page 2 of 5



Seattle 10930 Avenue NE, Suite 101, Bothell, WA 98011-8500
 425 426 2200 fax 425 426 0210
 Spokane Fax 11115 Montgomery, Suite D, Spokane, WA 99206-4776
 509 924 9200 fax 509 924 9200
 Portland 9405 SW Nimbus Avenue, Beaverton, OR 97008-7132
 503 906 9200 fax 503 906 9210
 Bend 20332 Lignite Avenue, Suite F 1, Bend, OR 97701-5711
 541 303 9310 fax 541 382 7588

| | | |
|--|---|-----------------------------|
| K & S Environmental 4475 S.W. Scholls Ferry Road, Suite 256 Portland, OR 97225 | Project: Jackson Oil Project Number: 2256 Project Manager: Bill Knutson | Reported: 04/11/00 17:22 |
|--|---|-----------------------------|

**Miscellaneous Physical/Conventional Chemistry Parameters
 North Creek Analytical - Portland**

| Analyte | Result | Reporting Limit | Units | Dilution | Method | Prepared | Analyzed | Batch | Notes |
|--------------------------------|--------|-----------------|-------------|----------|---------|--------------------------------------|----------|---------|-------|
| #1- West End (P004203-01) Soil | | | | | | Sampled: 04/10/00 Received: 04/10/00 | | | |
| % Solids | 75.7 | | % by Weight | 1 | NCA SOP | 04/11/00 | 04/11/00 | 0040328 | |
| #2- East End (P004203-02) Soil | | | | | | Sampled: 04/10/00 Received: 04/10/00 | | | |
| % Solids | 75.6 | | % by Weight | 1 | NCA SOP | 04/11/00 | 04/11/00 | 0040328 | |
| #3- East End (P004203-03) Soil | | | | | | Sampled: 04/10/00 Received: 04/10/00 | | | |
| % Solids | 78.9 | | % by Weight | 1 | NCA SOP | 04/11/00 | 04/11/00 | 0040328 | |
| #4- West End (P004203-04) Soil | | | | | | Sampled: 04/10/00 Received: 04/10/00 | | | |
| % Solids | 35.7 | | % by Weight | 1 | NCA SOP | 04/11/00 | 04/11/00 | 0040328 | |

North Creek Analytical - Portland

The results in this report apply to the samples analyzed in accordance with the chain of custody document. This analytical report must be reproduced in its entirety.

AV
 Philip Norenberg, Laboratory Manager

**North Creek Analytical, Inc.
 Environmental Laboratory Network**



Seattle 18030 Avenue N., Suite 101, Bothell, WA 98011-9508
 425.475.4700 fax 425.470.9210
 Spokane 1361 11111 Montgomery, Suite B, Spokane, WA 99206-4776
 509.324.8200 fax 509.824.8280
 Portland 6405 SW Kinship Avenue, Beaverton, OR 97008-7132
 503.806.8200 fax 503.806.8210
 Bend 20332 Empire Avenue, Suite 1-1, Bend, OR 97701-5711
 541.383.9810 fax 541.307.7508

K & S Environmental Project: Jackson Oil
 4475 S.W. Scholls Ferry Road, Suite 256 Project Number: 2256
 Portland, OR 97225 Project Manager: Bill Knutson Reported: 04/11/00 17:22

Hydrocarbon Identification per NW-TPH Methodology - Quality Control

North Creek Analytical - Portland

| Analyte | Result | Reporting Limit | Units | Spike Level | Source Result | %REC %REC | Limits | RPD | RPD Limit | Notes |
|---------|--------|-----------------|-------|-------------|---------------|-----------|--------|-----|-----------|-------|
|---------|--------|-----------------|-------|-------------|---------------|-----------|--------|-----|-----------|-------|

Batch 0040318 - TPH-D Extraction

Blank (0040318-BL.K1) Prepared & Analyzed: 04/11/00

| | | | | | | | | | | |
|------------------------------|-----|------|-----------|------|--|------|--------|--|--|--|
| Gasoline Range Hydrocarbons | ND | 20.0 | mg/kg wet | | | | | | | |
| Diesel Range Hydrocarbons | ND | 50.0 | " | | | | | | | |
| Heavy Oil Range Hydrocarbons | ND | 100 | " | | | | | | | |
| Surr: 1-Chlorooctadecane | DET | | " | 4.00 | | 91.0 | 50-150 | | | |

Duplicate (0040318-DUP1) Source: P004203-02 Prepared & Analyzed: 04/11/00

| | | | | | | | | | | |
|------------------------------|-----|------|-----------|------|----|-----|--------|--|----|--|
| Gasoline Range Hydrocarbons | ND | 20.0 | mg/kg dry | | ND | | | | 50 | |
| Diesel Range Hydrocarbons | ND | 50.0 | " | | ND | | | | 50 | |
| Heavy Oil Range Hydrocarbons | ND | 100 | " | | ND | | | | 50 | |
| Surr: 1-Chlorooctadecane | DET | | " | 5.29 | | 106 | 50-150 | | | |

North Creek Analytical - Portland

The results in this report apply to the samples analyzed in accordance with the chain of custody document. This analytical report must be reproduced in its entirety.

PN

Philip Nerenberg, Laboratory Manager

North Creek Analytical, Inc.
 Environmental Laboratory Network

Page 4 of 5



Sedillo 11035 Avenida N., Suite 101, Redmond, WA 98011-9608
425.451.1100 fax 425.420.0210
Spokane East 11115 Montgomery, Suite B, Spokane, WA 99208-4776
509.924.9200 fax 509.924.9290
Portland 0405 SW Nimbus Avenue, Beaverton, OR 97000-7132
503.906.8200 fax 503.906.8210
Vend 20337 Linden Avenue, Suite 1-1, Bend, OR 97701-5711
541.383.0810 fax 541.387.7508

K & S Environmental
4475 S.W. Scholls Ferry Road, Suite 256
Portland, OR 97225

Project: Jackson Oil
Project Number: 2256
Project Manager: Bill Knutson

Reported:
04/11/00 17:22

Notes and Definitions

- DIT Analyte DETECTED
- ND Analyte NOT DETECTED at or above the reporting limit
- NR Not Reported
- dry Sample results reported on a dry weight basis
- wet Sample results reported on a wet weight basis
- RPD Relative Percent Difference

North Creek Analytical - Portland

The results in this report apply to the samples analyzed in accordance with the chain of custody document. This analytical report must be reproduced in its entirety.

AN

Philip Nerenberg, Laboratory Manager

North Creek Analytical, Inc.
Environmental Laboratory Network

RECEIVED BY: Oil Re-Refining Company EPA# WAD980986012 PLANT: PORTLAND
 4150 N. Suttle Road Phone (503) 286-8352 EMPLOYEE: EAL
 Portland, OR 97217 Fax (503) 286-5027 PAGE: 1

RECEIVED FROM: K & S Environmental Customer ID# 7062
 4475 SW Scholls Ferry Rd Phone: 503-291-1454
 DATE: 04/10/2000 Portland, OR 97225 Driver: BILL

| QTY. | UNIT | ITEM | MNF | %H2O | %SOLID | B/L# |
|-----------|------|---|-----|------|--------|------|
| 2. | GAL. | Waste Fuel | N | 0.0% | % | |
| | GEN: | JACKSON & SON OIL CDT 100 PPM. | | | | |
| 1. | GAL. | Oily Solids | N | 0.0% | % | |
| | GEN: | JACKSON & SON OIL CDT 100 PPM. FROM GAS TANK. | | | | |
| 4. | GAL. | Oily Solids | N | 0.0% | % | |
| | GEN: | JACKSON & SON OIL CDT 100 PPM. FROM DIESEL TANK. | | | | |
| 6. | GAL. | Used Oil | N | 0.0% | 0.0% | 0 |
| | GEN: | JACKSON & SON OIL CDT 100 PPM. FROM DIESEL TANK. | | | | |
| TOTAL GAL | | 13. | | | | |

Customer warrants that the waste petroleum products being received do not contain any contaminants including, without limitation, pesticides, chlorinated solvents at total concentrations greater than 1000 PPM, PCB's greater than 2 PPM, or any other material classified as hazardous waste by 40 CFR part 261, Subparts C and D (implementing the Federal Resource Conservation and Recovery Act) or by any State or local hazardous waste classification program. Should laboratory tests find this waste product not in compliance with 40 CFR part 261 customer agrees to pay for all disposal costs incurred.

Signed X Bill [Signature] DATE: 04/10/2000

Johnson & Son's Construction Co., Inc.

85029 Hwy 101
Seaside, OR 97138

Invoice

| | |
|-----------|-----------|
| DATE | INVOICE # |
| 4/10/2000 | 4016 |

BILL TO

Builders Inc.
21185 NW Evergreen Parkway
Suite 101
Millsboro, OR 97124

P.O. NO.
20008

TERMS
Net 30
RATE

PROJECT
AMOUNT

| QUANTITY | DESCRIPTION | RATE | AMOUNT |
|----------|---------------------------------|------|--------|
| 21 | Disposal of Decommissioned Tank | 4.00 | 84.00 |

20008 #

Total

\$84.00

Oregon Department of Environmental Quality
UNDERGROUND STORAGE TANK DECOMMISSIONING/CHANGE-IN-SERVICE CHECKLIST

DEQ DECOMMISSIONING CERTIFICATE NUMBER: N/A Facility ID # 3925
 FACILITY NAME: Jackson & Son Oil
 FACILITY ADDRESS: 84721 Happel Lane Seaside, OR
 PERMITTEE PHONE: 503-738-5833 DATE: 4/10/00

A. SAFETY EQUIPMENT ON JOB SITE:

Fire Extinguisher: Type/Size: 20# Dry Chemical Recharge Date: 2/00
 Combustible Gas Detector: Model: Combo 435 Gas Detector Calibration Date: 4/2/00
 Oxygen Analyzer: Model: Combo 435 Calibration Date: 4/2/00

B. DECOMMISSIONING:

| All Tanks: N/A = Not Applicable (Check (✓) Appropriate Box) | YES | NO | UNKNOWN | N/A |
|--|-----|----|---------|-----|
| 1. All electrical equipment grounded and explosion proof? | ✓ | | | |
| 2. Safety equipment on job site? | ✓ | | | |
| 3. Overhead electrical lines located? | ✓ | | | |
| 4. Subsurface electrical lines off or disconnected? | ✓ | | | |
| 5. Natural gas lines off or disconnected? | | | | ✓ |
| 6. No open fires or smoking material in area? | ✓ | | | |
| 7. Vehicle and pedestrian traffic controlled? | ✓ | | | |
| 8. Excavation material area cleared? | ✓ | | | |
| 9. Rainwater runoff directed to treatment area? | | | | ✓ |
| 10. Drained and collected product from lines? | ✓ | | | |
| 11. Removed product and residual from tank? | ✓ | | | |
| 12. Cleaned tank? | ✓ | | | |
| 13. Excavated to top of tank? | ✓ | | | |
| 14. Removed tank fixtures? (pumps, leak detection equipment) | ✓ | | | |
| 15. Removed product, fill and vent lines? | ✓ | | | |

C. TANK ABANDONMENT IN-PL.

| All Tanks: N/A = Not Applicable (Check (✓) Appropriate Box) | YES | NO | UNKNOWN | N/A |
|--|-----|----|---------|-----|
| 16. Sampling plan approved by DEQ? Date: _____ DEQ Staff: _____ | | | | ✓ |
| 17. Contamination concerns fully resolved? | | | | ✓ |
| 18. Fill Material? Type: _____ | | | | ✓ |

D. TANK REMOVAL:

| | | | | |
|---|---|---|--|--|
| 19. Tank placement area cleared, chocks placed? | ✓ | | | |
| 20. Purged or ventilated tank to prevent explosion? Method used: <u>Air Eductor</u> Meter reading: <u>0 LEL</u> | ✓ | | | |
| 21. Were chains or steel cables wrapped around tank for removal? | | ✓ | | |
| 22. Tank removed, set on ground, blocked to prevent movement? | ✓ | | | |
| 23. Tank set on truck and secured with straps(s)? | ✓ | | | |
| 24. Tank labeled before leaving site? | ✓ | | | |

E. SITE ASSESSMENT:

| | | | | |
|---|---|---|--|---|
| 25. Site assessed for contamination? See OAR 340-122-0340 | ✓ | | | |
| 26. Soil samples taken and analyzed? | ✓ | | | |
| 27. Decommissioning/Change-in-Service report sent to DEQ? | ✓ | | | |
| 28. Was contamination found? Date/Time: _____ | | ✓ | | |
| 29. Was contamination reported to DEQ? By: _____ | | | | ✓ |
| 30. Was hazardous waste determination made for tank contents (Liquids/sludges)? | ✓ | | | |

31. Disposal location of tank(s) contents.

Name: Oil Re-Refining
Address: 4150 N. Suttle Rd.
Portland, OR

Date: 4/10/00

Attach disposal receipt.

32. Disposal or recycling location of removed tank(s) and associated piping.

Name: Johnson & Sons Const. Co.
Address: 85029 Hwy 101
Seaside, OR 97139

Date: 4/10/00

Attach disposal receipt.

33. If tank(s) are intended to be reused, identify new tank site.

Name: N/A
Address: _____

Date: _____

Purpose of Reuse: _____

F. WORK PERFORMED BY:

DEQ Service Provider's License #: 14861

Name: K&S Environmental, Inc.
(Please Print)

Telephone: 503-291-1454

DEQ Decommissioning Supervisor's License #: 10185

Name: Bill Knutson
(Please Print)

Telephone: 503-291-1454

G. CHECKLIST FILING:

1. Provide copy of checklist to the UST permittee.
2. Send completed checklist to the DEQ regional office for your area (see below) within 30 days after the excavation is backfilled.

RETURN COMPLETED AND SIGNED FORM TO THE DEQ REGIONAL OFFICE FOR YOUR AREA.

| | | |
|---|---|--|
| EASTERN REGION / BEND 2146 NE 4th, #104 Bend, OR 97701 Phone: (541) 388-6146 Fax: (541) 388-8283 | EASTERN REGION / THE DALLES 400 E. Scenic Drive, #307 The Dalles, OR 97058 Phone: (541) 298-7255 Fax: (541) 298-7330 | EASTERN REGION / PENDLETON 700 SE Emigrant, Suite 330 Pendleton, OR 97801 Phone: (541) 276-4063 Fax: (541) 278-0168 |
| WESTERN REGION / SALEM 750 Front Street NE, Suite 120 Salem, OR 97310 Phone: (503) 378-8240 Fax: (503) 373-7944 | WESTERN REGION / EUGENE 1102 Lincoln Street, Suite 210 Eugene, OR 97401 Phone: (541) 686-7838 Fax: (541) 686-7551 | WESTERN REGION / MEDFORD 201 Main Street, Suite 2-D Medford, OR 97501 Phone: (541) 776-6136, Ext. 233 Fax: (541) 776-6262 |
| NORTHWEST REGION 2020 SW 4th Avenue, Suite 400 Portland, OR 97201-5884 Phone: (503) 229-5263 Fax: (503) 229-6945 | | |

I have personally reviewed this decommissioning/change-in-service checklist and find it to be true and complete.

Licensed Supervisor: Bill Knutson
(Please Print)

Licensed Supervisor: Bill Knutson Date: 4/10/00
(Signature)

Permittee: JACKSON & SON OIL
(Please Print)

Permittee: JERRY JACKSON VP Date: 4-10-2000
(Signature)

For information: (503) 229-6652 or Toll Free in Oregon UST HELPLINE 1-800-742-7878

Program information, registration forms, administrative rules and other publications
can also be found on our website:

<http://www.deq.state.or.us/wmc/tank/ust-lust.htm>

Oregon Department of Environmental Quality
UNDERGROUND STORAGE TANK DECOMMISSIONING/CHANGE-IN-SERVICE REPORT

DEQ DECOMMISSIONING CERTIFICATE NUMBER: N/A Family ID # 3929
FACILITY NAME: Jackson & Son Oil
FACILITY ADDRESS: 84721 Happel Lane
PERMITTEE PHONE: 503-738-5833 DATE: 4/10/00

The following information MUST be submitted by the underground storage tank permittee or licensed DEQ Supervisor within 30 days following completion of the tank decommissioning or change-in-service. (OAR 340-150-0166 (5)(a)).

The attached supplemental checklist should be prepared by the person performing the decommissioning or change-in-service. The checklist should be provided to DEQ and the permittee to demonstrate that all required practices were followed.

Ordinarily the checklist is filled out by the DEQ licensed Service Provider or Supervisor. Permittees, tank owners or property owners who wish to personally decommission a tank or complete a change-in-service must follow all the conditions and requirements of OAR 340-150-0166 and other applicable standards. The permittee should contact the DEQ Regional Office prior to starting the work to receive current copies of the General Permit to Decommission USTs and underground storage tank regulations.

A. DATES:

Decommissioning/Change-in-Service Notice - Date Submitted: 12/1/99 (30 days before work starts).
Work Start Telephone Notice - Date Submitted: 4/5/00 (3 working days before work starts).
DEQ Person Notified: Rob Hood 04-3d-00-017
Date Work Started: 4/10/00 Date Work Completed: 4/10/00

Note: Provide the following information if any soil or water contamination is found during the decommissioning or change-in-service. Contamination must be reported by the UST permittee within 24 hours. The licensed service provider must report contamination within 72 hours after discovery unless previously reported.

Date Contamination Reported: _____ By: _____
DEQ Person Notified: _____
Backfill Telephone Notice - Date Called: _____ (before backfilling).
DEQ Person Notified: _____

B. PERMITS: Note: DEQ permits may be needed where soil or water cleanup is required.

DEQ Water Discharge Permit #: _____ Date: _____ N/A
Water Disposed to (Location): _____
DEQ Solid Waste Disposal Permit #: _____ Date: _____
Soil Disposal or Treatment Location: _____

C. TANK INFORMATION:

| TANK ID # | DEQ-UST PERMIT # | TANK SIZE IN GALLONS | PRODUCT: GASOLINE, DIESEL, USED OIL, OTHER? | | CLOSURE OR CHANGE-IN-SERVICE? | | | TANK TO BE REPLACED? | |
|-----------|------------------|----------------------|---|-----|-------------------------------|--------------------|---------------------|----------------------|----|
| | | | PRESENT | NEW | TANK REMOVAL | CLOSURE IN PLACE ♦ | CHANGE IN SERVICE ♦ | YES* | NO |
| 1 | N/A | 1500 | Gas | | ✓ | | | | ✓ |
| 2 | N/A | 1500 | Diesel | | ✓ | | | | ✓ |
| | | | | | | | | | |
| | | | | | | | | | |
| | | | | | | | | | |

- * Where decommissioned tank(s) are replaced by new underground storage tanks the UST permittee must submit a *General Permit Registration Form to Install and Operate USTs* containing information on the new tanks 30 days before installing them.
- ♦ Submit a soil sampling plan to the DEQ regional office and receive plan approval prior to starting work if 1) tank is to be decommissioned in-place, 2) tank contents are changed to a non-regulated substance, 3) tank contains a regulated substance other than petroleum, or 4) tank changed to non-regulated use.

D. DISPOSAL INFORMATION:

| TANK ID # | TANK AND PIPING DISPOSAL METHOD | | | | DISPOSAL LOCATION OF TANK CONTENTS | |
|-----------|---------------------------------|-----------|-------|------------------------------------|------------------------------------|-----------|
| | SCRAP | LAND-FILL | OTHER | IDENTIFY LOCATION & PROPERTY OWNER | LIQUIDS * | SLUDGES * |
| # 1 | ✓ | | | Johanson & Son | Oil Re-Refining - Portland, OR | |
| # 2 | ✓ | | | Construction Co. | | |
| | | | | | | |
| | | | | | | |
| | | | | | | |

* Note: The tank contents, the tank and the piping may be subject to the requirements of Hazardous Waste regulations. If you have questions, contact the DEQ regional office for your area.

E. CONTAMINATION INFORMATION: * Note: Sampling is required if groundwater is encountered. See cleanup rules.

| TANK ID # | GROUND * WATER IN PIT? | PRODUCT ODOR IN SOIL? | PRODUCT STAINS IN SOIL? | NUMBER OF SAMPLES | LABORATORY (NAME, CITY, STATE, PHONE) |
|-----------|------------------------|-----------------------|-------------------------|-------------------|---------------------------------------|
| # 1 | No | No | No | 2 | North Creek Analytical |
| # 2 | No | No | No | 2 | Beaverton, OR 503-906-9200 |
| | | | | | |
| | | | | | |
| | | | | | |

F. SITE SKETCH: (Show location of adjacent roads, property lines, structures, dispensers, & all USTs. Show North, general direction of ground slope and soil sample locations. Sketch does not need to be drawn to scale. You may attach a separate drawing.)

See Attached Report

G. WORK PERFORMED BY:

DEQ Service Provider's License #: 14861 Construction Contractors License #: 112907

Name: K&S Environmental, Inc.

Telephone: 503-291-1454

DEQ Decommissioning Supervisor's License #: 10185

Name: Bill Knutson

Telephone: 503-291-1454

DEQ Soil Matrix Service Provider's License #: N/A (If applicable)

Name: _____

Telephone: _____

DEQ Soil Matrix Supervisor's License #: N/A (If applicable)

Name: _____

Telephone: _____

H. ATTACHMENTS TO THIS REPORT:

1. Attach a copy of the laboratory report showing the results of all tests on all soil and water samples. The laboratory report must identify sample collection methods, sample location, sample depth, sample type (soil or water), type of sample container, sample temperature during transportation, types of tests, and copies of analytical laboratory reports, including QA/QC information. Include laboratory name, address and copies of chain-of-custody forms.
2. If contamination is detected and a Level 2 or Level 3 soil matrix cleanup standard is selected attach a copy of the soil matrix analysis for the site including methods of determining soil type, depth to groundwater, and sensitivity of uppermost aquifer.

I. REPORT FILING:

This report, signed by the permittee, complete with all applicable attachments must be filed with the DEQ regional office within 30 days after the excavation is backfilled or change-in-service is complete. Contact the DEQ regional office prior to filing this report where special circumstances exist at the site (such as water in pit, remaining pockets of contamination, etc.).

| | | |
|---|---|---|
| EASTERN REGION / BEND Phone: Bend (541) 388-6146 | EASTERN REGION / THE DALLES Phone: The Dalles (541) 298-7255 | EASTERN REGION / PENDLETON Phone: Pendleton (541) 276-4063 |
| WESTERN REGION / SALEM Phone: Salem (503) 378-8240 | WESTERN REGION / EUGENE Phone: Eugene (541) 686-7838 | WESTERN REGION / MEDFORD Phone: Medford (541) 776-6136, Ext. 233 |
| NORTHWEST REGION Phone: Portland (503) 229-5263 | | |

I have personally reviewed this report and the attachments and find them to be true and complete.

Permittee: JACKSON & SON OIL
(Please Print)

Permittee: [Signature] V-P Date: 4-10-2000
(Signature)

**STATE OF OREGON
1998 EDITION**

**OREGON UNIFORM
FIRE CODE**

Effective Date April 30, 1998
Authorized by ORS 476.030
Adopted by OAR 837 Division 40



Based on the
**1997
UNIFORM
FIRE
CODE™**

Volume 1



*International
Fire Code Institute*



EX42

ARTICLE 79 — FLAMMABLE AND COMBUSTIBLE LIQUIDS

(REFERENCES IN STANDARDS 10-1.79-1, 2,3,4,5,6,7,81-2, APPENDICES II-F,II-B,II-H, II-K,VI-C,II-G and NFPA 30 & 30A)

Section 7901 — GENERAL

7901.1 Scope.

7901.1.1 General Storage, use, dispensing, mixing and handling of flammable and combustible liquids shall be in accordance with Article 79.

EXCEPTIONS: 1. As otherwise provided in other laws or regulations.

2. Alcoholic beverages in retail sales or storage uses, provided the liquids are packaged in individual containers not exceeding 4 liters.

3. Medicines, foodstuffs and cosmetics containing not more than 50 percent by volume of water-miscible liquids and with the remainder of the solution not being flammable, in retail sales or storage uses when packaged in individual containers not exceeding 4 liters.

4. Storage and use of fuel-oil tanks and containers connected to oil-burning equipment. Such storage and use shall be in accordance with Article 61 and the Mechanical Code. For abandonment of tanks, Article 79 shall apply.

5. Refrigerant liquids and refrigerant oils within an approved closed-cycle refrigeration system complying with the Mechanical Code. See Article 63.

6. Storage and display of aerosol products. See Article 88.

7. Materials which are solid at 100°F (37.8°C) or above.

8. Storage of liquids that have no fire point when tested in accordance with nationally recognized standards. See Section 9003, Standard 4.4.5.

9. Liquids without flash points that can be flammable under some conditions, such as certain halogenated hydrocarbons and mixtures containing halogenated hydrocarbons.

7901.1.2 Material classification. Flammable and combustible liquids shall be classified in accordance with Article 2 and as set forth in Table 7901.1-A.

7901.2 Definitions.

7901.2.1 General For definitions of ATMOSPHERIC TANK; AUTOMATIC FIRE CHECK; BOILING POINT; BOILOVER; CLASSIFIED PRODUCT; CLOSED CONTAINER; COMBUSTIBLE LIQUID; CONDENSATE TANKS; DIP TANK; DISPENSING; DOT; FIRE POINT; FIXED ROOF TANK; FLAME ARRESTER; FLAMMABLE LIQUID; FLASH POINT; LABELED; LIQUID; LIQUID STORAGE ROOM; LIQUID STORAGE WAREHOUSE; LISTED; LOW-PRESSURE TANK; PORTABLE TANK; REMOTE SOLVENT RESERVOIR; RETAIL SALES OCCUPANCY; UNSTABLE (Reactive) LIQUID; USE (Material); USE, CLOSED SYSTEM; USE, OPEN SYSTEM, see Article 2.

7901.2.2 Limited application For the purpose of Article 79, certain terms are defined as follows:

CONTAINER is a vessel of 60 U.S. gallons (227.1 L) or less capacity used for transporting or storing flammable or combustible liquids. Pipes, piping systems, engines and engine fuel tanks are not considered to be containers.

FLOATING ROOF TANK is a tank which incorporates either:

1 A pontoon or double-deck metal floating roof in an open-top tank, or

2. A fixed metal roof with ventilation at the top and roof eaves and containing a metal floating roof or cover meeting the following requirements:

2.1 A pontoon or double-deck metal floating roof, or

2.2 A metal floating cover supported by liquid-tight metal pontoons or floats which provide sufficient buoyancy to prevent sinking of the cover when one half of the pontoons or floats is punctured.

An internal metal floating pan, roof or cover which does not meet the requirements of Item 2, or one which uses plastic foam, except for seals, for flotation, even if encapsulated in metal or fiberglass, shall be treated as a fixed roof tank.

MIXING is the combining, blending or bringing together within the same container, tank or vessel flammable or combustible liquids or other materials whereby flammable vapors could be liberated to the atmosphere.

OUTDOOR AREA is a single, contiguous property exterior to buildings or without buildings thereon which is under the ownership or control of a single person. See also definition of PERSON in Section 217.

STORAGE is the keeping, retention or leaving of flammable or combustible liquids in closed containers, tanks or similar vessels.

7901.3 Permits and Plans.

7901.3.1 Permits. See also Section 105, Permits E.3.1. through E.3.7. A permit is required to:

1. Install, operate, repair or modify pipelines, equipment or facilities where flammable or combustible liquids are produced, processed, dispensed, stored, handled or used.

2. Store, handle, transport, dispense, mix, blend or use flammable or combustible liquids in excess of quantities specified in Section 105.

3. Remove, abandon, place temporarily out of service or otherwise dispose of a flammable or combustible liquids tank.

4. Install, construct, alter or operate tank vehicles, equipment, tanks, plants, terminals, wells, refineries and similar facilities where flammable and combustible liquids are produced, processed, transported, stored, dispensed or used.

5. Change the type of contents stored in a flammable or combustible liquid tank to a material other than that for which the tank was designed and constructed.

7901.3.2 Plans Two sets of construction plans shall be submitted with each application for a permit to store more than 1,000 gallons (3785 L) 5,000-gallons (18,925-L) of flammable or combustible liquids outside of buildings in drums or tanks. The plans shall indicate the method of storage, quantities to be stored, distances from buildings and property lines, accessways, fire-protection facilities, and provisions for spill control and secondary containment. Applications for such plan approval shall be made to the State Fire Marshal on a form provided by the State Fire Marshal. The plans shall consist of a plot plan showing the location of any buildings, structures, or tanks with

relationship to the premises and the pertinent distances, piping and valves, tank capacities, diking, details of the design and construction, and fire protection. The plans shall also indicate a method of storage, quantities to be stored, distances from buildings and property lines, accessways, fire-protection facilities, and provisions for spill control, drainage control and secondary containment, along with any other information requested by the State Fire Marshal. (In the event an installation includes buildings and related equipment in addition to tanks, separate construction plans, specifications, etc., shall be submitted to the building department having jurisdiction.)

7901.4 Electrical.

7901.4.1 General. Electrical wiring and equipment shall be installed and maintained in accordance with the Electrical Code and as otherwise required by Article 79.

7901.4.2 Classified locations.

7901.4.2.1 Flammable liquids. Areas where flammable liquids are stored, handled, dispensed or mixed shall be in accordance with Tables 5202.6-A and 7901.4-A. A classified area shall not extend beyond an unpierced floor, roof or other solid partition.

The extent of the classified area may be reduced, or the area eliminated, if sufficient technical justification is provided to the chief that a concentration in the area in excess of 25 percent lower flammability limit cannot be generated.

7901.4.2.2 Combustible liquids. Areas where Class II or III liquids which are heated above their flash points are stored, handled or dispensed shall have electrical installations in accordance with Article 79. See also Table 7901.1-A, Footnote 1.

7901.4.3 Other applications The chief shall determine the extent of the Class I electrical equipment and wiring location when a condition is not specifically covered by these requirements or the Electrical Code. See Article 90, Standard n.2.2.

7901.4.4 Special hazards Wiring and electrical equipment located within 25 feet (7620 mm) of any portion of a loading rack shall be designed, operated and installed such that it does not create an ignition hazard.

7901.5 Fire Protection.

7901.5.1 General. Fire protection for the storage, use, dispensing, mixing, handling and on-site transportation of flammable and combustible liquids shall be in accordance with Articles 9, 10 and 79, and the Building Code.

Fire protection in petroleum processing plants and facilities or portions of plants or facilities in which flammable or combustible liquids are handled, treated or produced on a commercial scale from crude petroleum, natural gasoline or other hydrocarbon sources shall also be in accordance with nationally recognized standards. See Article 90, Standard a.3.13.

7901.5.2 Special fire-extinguishing equipment. Special fire-extinguishing equipment such as equipment utilizing foam, inert gas or dry chemical shall be provided as the need is indicated by the special hazards of operation, dispensing and storage. See Section 1001.9.

7901.5.3 Portable fire extinguishers. Portable fire extinguishers shall be provided in accordance with UFC Standard 10-1 and as otherwise required by Article 79.

7901.5.4 Hose lines. Hose lines shall be provided in accordance with Section 1001.9, Article 79 and the Building Code.

7901.6 Construction and Site Requirements. Buildings, or portions thereof, in which flammable or combustible liquids are stored, dispensed, used, mixed or handled shall be constructed in accordance with the Building Code.

Fire apparatus access roads and water supply shall be provided for all portions of facilities and uses in accordance with Sections 902.2 and 903.

7901.7 Unauthorized Discharges.

7901.7.1 General Flammable and combustible liquids and petroleum waste products shall not be discharged or released on sidewalks, streets, highways, drainage canals, ditches, storm drains, sewers, flood-control channels, lakes, rivers, tidal waterways or the ground. Unauthorized discharge or release of such products shall be handled as set forth in Section 8001.5.2.

EXCEPTIONS: 1. Materials and products intended for use in weed abatement, pest control, erosion control, paving and similar applications when applied in accordance with the manufacturer's instructions, label directions and nationally recognized standards.

2. Materials released in accordance with federal, state or local government regulations or permits of the jurisdictional air quality management board with a national pollutant discharge elimination system permit, with waste discharge requirements established by the jurisdictional water quality control board, or with local sewer pretreatment requirements for publicly owned treatment works.

7901.7.2 Maintenance and operating practices. Maintenance and operating practices shall be in accordance with established procedures which will tend to control leakage and unauthorized discharge of flammable or combustible liquids. Spills shall be cleaned up promptly.

7901.7.3 Leaking containers. Where flammable or combustible liquids are stored in containers, provisions shall be made and maintained for the detection of leakage. Leaking containers shall be taken to a safe location in an area not accessible to the public and the contents transferred to a liquid-tight container.

7901.7.4 Site assessment. In the event of a spill, leak or discharge from a tank system, a site assessment shall be completed by the owner or operator of such tank system if the chief determines that a potential fire or explosion hazard exists. Such site assessments shall be conducted to ascertain potential fire hazards and shall be completed and submitted to the fire department within a time period established by the chief not to exceed 60 days. See Appendix II-H.

7901.7.5 Waste control. Waste liquids shall be kept in a sump, tank or receptacle approved for this purpose.

7901.8 Spill Control and Secondary Containment. When required, rooms, buildings or areas used for storage, dispensing, use, mixing, or handling of flammable and combustible liquids shall be provided with spill control and secondary containment in accordance with Sections 8003.1.3, 8004.2.2.5, 8004.2.3.6 and 8004.3.4.

7901.9 Labeling and Signs.

7901.9.1 General. The chief is authorized to require warning signs for the purpose of identifying the hazards of storing or using flammable liquids.

7901.9.2 Style. Warning signs shall be of a durable material with red lettering on a white background and shall read DANGER—FLAMMABLE LIQUIDS. Letters shall not be less than 3 inches (76.2 mm) in height and 1/2 inch (12.7 mm) in stroke.

7901.9.3 Location. Signs shall be posted in locations as required by the chief. Piping containing liquids shall be identified in accordance with nationally recognized standards. See Article 90, Standard a.2.1.

APPENDIX II-K

NONPROTECTED ABOVEGROUND STEEL TANKS FOR MOTOR VEHICLE FUEL-DISPENSING STATIONS OUTSIDE BUILDINGS

(See UFC Sections 5202.3.1 and 5202.4.1)

SECTION 1 — SCOPE

Storage and dispensing of motor fuels into the fuel tanks of motor vehicles from aboveground steel tanks, other than protected tanks located outside buildings in approved locations, shall be in accordance with Appendix II-K.

SECTION 2 — DEFINITIONS

For the purpose of Appendix II-K, certain terms are defined as follows:

FUEL-DELIVERY SYSTEM is a system that consists of a tank vehicle containing a pump, fill hose with appropriate connections, and a person who performs the tank filling operation of transferring fuel from the tank vehicle to an aboveground steel tanks are as follows:

2.1 PRECONNECTED FLEXIBLE HOSE SYSTEM is a fuel delivery system containing a reel-mounted preconnected flexible hose having a maximum nominal diameter of 2 inches (51mm) and a manually controlled fuel-delivery nozzle at the downstream end of the hose.

2.2 RIGID HOSE SYSTEM is a fuel-delivery system utilizing one or more sections of large diameter hose [usually 3 or 4 inches (76.2 to 101.6 mm) in nominal diameter] which does not contain a nozzle but which contains interlocking connections for manually connecting the hose from the tank vehicle to the tank.

SECTION 3 — PERMITS AND PLANS

A permit is required to install, operate, repair or modify aboveground steel tanks used for storage and dispensing of flammable or combustible liquid motor fuels.

The installation plans shall be submitted with permit applications. The plans shall include the design, details and specifications for the following:

- 3.1 Quantities and types of liquids to be stored;
- 3.2 Distances from tanks and dispensers to property lines and buildings;
- 3.3 Vehicle access;
- 3.4 Fire appliances;
- 3.5 Vehicle impact protection;
- 3.6 Aboveground tanks and their supports;
- 3.7 Method of storage and dispensing;
- 3.8 Overfill prevention, spill containment, vents, vapor recovery, dispensers, and other equipment and accessories;
- 3.9 Seismic design in accordance with the Building Code;
- 3.10 Secondary containment;
- 3.11 Venting;
- 3.12 Piping;
- 3.13 Electrical systems;

3.14 Grounding;

3.15 Corrosion protection for tank bottoms and underground piping.

3.16 Emergency controls; and

3.17 Other information as required by the chief.

SECTION 4 — TANK DESIGN

4.1 General. Aboveground steel tanks within the scope of Appendix II-K shall be designed in accordance with Section 7902.1.8.2 and shall also be listed and meet the requirements of Section 9003, Standard u.I.7.

4.2 Size. Aboveground steel tanks shall not exceed a 6,000 gallon (22 712 L) individual or 18,000 gallon (68 137) aggregate capacity.

EXCEPTION: Unprotected tanks containing Class II or III-A liquids may be of greater capacity as approved by the chief.

4.3 Vents.

4.3.1 Capacity. Aboveground steel tanks shall be provided with vents for normal venting in accordance with Section 7902.1.1.1. Aboveground steel tanks shall be provided with construction or vents for emergency relief venting in accordance with Section 7902.2.6. The vent capacity reduction factor as provided for in Section 7902.2.6.3.4, shall not be allowed.

4.3.2 Flame arresters. Approved flame arresters shall be installed in normal vents.

SECTION 5 — INSTALLATION OF TANKS

The installation of aboveground steel tanks within the scope of Appendix II-K shall be in districts or zones established by the jurisdiction, or in approved locations. Installations shall be in accordance with the following:

5.1 Separation Distances.

5.1.1 Individual tanks. An aboveground steel tank shall be separated from property lines, important buildings, public ways and other tanks in accordance with the following:

1. A minimum of 50 feet (15 240mm) from the nearest side of any public way or from the nearest important building on the same property;
2. A minimum of 100 feet (30 480 mm) from any property line which is or can be built upon, including the opposite side of a public way; and
3. A minimum of 3 feet (914 mm) between tanks.

5.1.2. Aggregate capacity. Aboveground steel tank installations having the maximum allowable aggregate capacity shall be separated from other installations of aboveground tanks by not less than 100 feet (30 480 mm).

5.2 Secondary Containment. Aboveground steel tanks shall be provided with spill control and secondary containment in accordance with Section 7901.8 or with drainage control and piping in accordance with Section 7902.2.8 or with a listed secondary containment system. Secondary containment systems shall be monitored either visually or automatically. Enclosed secondary containment systems shall be provided with emergency venting.

5.3 Vehicle Impact Protection. Guard posts or other approved barrier protection shall be separately provided for each aboveground steel tank and for connected piping subject to vehicle impact. The design of guard posts shall be in accordance with Section 8001.11.3.

5.4 Overfill Prevention. Aboveground steel tanks shall not be filled in excess of 90 percent of their capacity. An overfill prevention system shall be provided for each tank. During tank filling operation, the system shall:

1. Provide an independent means of notifying the person filling the tank that the fluid level has reached 85 percent of tank capacity by providing an audible and visual alarm signal, providing a tank level gauge marked at 85 percent of tank capacity, or other approved means, and

2. Automatically shut off the flow of fuel to the tank when the quantity of liquid in the tank reaches 90 percent of tank capacity or other approved method of overfill prevention. For rigid hose fuel-delivery systems, an approved means shall be provided to empty the fill hose into the tank after the automatic shutoff device is activated.

3. A permanent sign shall be provided at the fill point for the tank documenting the filling procedure and the tank calibration chart. The filling procedure shall require the person filling the tank to determine the gallonage required to fill it to 90 percent capacity before commencing the fill operation.

5.5 Fill Pipe Connections. The fill pipe shall be provided with a means for making a direct connection to the tank vehicle's fuel-delivery hose so that the delivery of fuel is not exposed to the open air during the filling operation. When any portion of the fill pipe exterior to the tank extends below the level of the top of the tank, a check valve shall be installed in the fill pipe not more than 12 inches (304.8mm) from the fill hose connection. See Section 7901.11 for tanks valves.

5.6 Spill Containers. A spill container having a capacity of not less than 5 gallons (18.9) shall be provided for each fill connection. For tanks with a top fill connection, spill containers shall be noncombustible and shall be fixed to the tank and equipped with a manual drain valve that drains into the primary tank. For tanks with a remote fill connection, a portable spill container shall be provided.

5.7 Signs. Warning signs and identification signs shall be installed to clearly identify hazards. The design of such signs shall be in accordance with Section 5201.8 and 7901.9. Conspicuous signs prohibiting simultaneous tank filling and fuel dispensing shall be posted.

SECTION 6 — INSTALLATION OF DISPENSING AND PIPING SYSTEMS

6.1 General. Dispensing and piping systems and electrical controls shall be installed in accordance with Section 7901.11 and Article 52, except as provided in Appendix Sections 6.2, 6.3 and 6.4.

Tank Openings. Tank openings shall be through the top only.

6.3 Dispensing Devices. Dispensing devices are allowed to be installed on top of or immediately adjacent to unprotected aboveground tanks.

6.4 Antisiphon Devices. Approved antisiphon devices shall be installed in each external pipe connected to the tank when the pipe extends below the level of the top of the tank.

SECTION 7 — PARKING OF TANK VEHICLES

The vehicles shall not be parked within 25 feet (7620 mm) of an aboveground tank.

EXCEPTION: When the tank is being filled by the tank vehicle.

SECTION 8 — MAINTENANCE

Aboveground steel tanks, piping and dispensing systems shall be maintained in a safe operating condition. Aboveground steel tanks and components of dispensing systems shall be maintained in accordance with their listings.

Damage to aboveground steel tanks shall be repaired using materials having equal or greater strength.



Oregon

John A. Kitzhaber, M.D., Governor

Department of Environmental Quality

Northwest Region
2020 SW Fourth Avenue
Suite 400
Portland, OR 97201-4987
(503) 229-5263 Voice
TTY (503) 229-5471

February 1, 1999

LARRY JACKSON
VICE PRESIDENT
JACKSON & SON OIL INC.
HAMLET ROUTE BOX 333
SEASIDE OREGON 97138

Re: File No. 29-97-0519
Dan's Unocal Service

Dear Mr. Jackson:

The Department of Environmental Quality has completed our review of the information submitted to-date regarding the underground storage tank (UST) decommissioning and cleanup conducted at your facility located at 511 Garibaldi Street in Garibaldi, Oregon. The Department has determined that the site appears to be cleaned up in accordance with Oregon Administrative Rule (OAR) 340-122-205 through -360, and that no further action is required at this time.

This determination is a result of our evaluation and judgment based on the regulations and facts as we now understand them, including:

1. Two 2,000 gallon gasoline USTs were decommissioned and recycled at Garibaldi Recyclers in Garibaldi, Oregon. Approximately 35 gallons of residual gasoline was removed from the USTs and re-used at Jackson & Son Oil, Inc. fuel distribution facility in Seaside, Oregon.
2. After UST removal 5 test pits were completed around the former UST excavation in an attempt to define subsurface petroleum impacts at the site. Soil samples were collected and analyzed for total petroleum hydrocarbons-gasoline (TPH-G) and diesel oil (TPH-D). The highest detected petroleum concentrations were TPH-G at 13,300 parts per million (ppm) and TPH-D at 10,700 ppm. In addition, samples were tested for the presence of dissolved lead and volatile organic compounds (VOCs). Lead was detected at a concentration of 0.1 ppm, no VOCs were detected above method reporting levels.
3. Approximately 320 cubic yards of petroleum contaminated soil was removed from the former UST excavation area and transported for disposal to the Riverbend Landfill in McMinnville, Oregon. The highest levels detected in the removed soils were TPH-G at 19,300 ppm, TPH-D at 10,700, benzene at 600 parts per billion (ppb), toluene at 8,600 ppb, ethylbenzene at 105,000 ppb and xylene at 379,000 ppb (BTEX). Laboratory analytical soil tests were also conducted to determine the presence of cadmium, chromium, lead and chlorinated volatile organic compounds (VOCs). The only contaminant detected was lead at 100 ppb.

Larry Jackson
02/19/99


4. Confirmatory samples were collected from the former UST excavation and analyzed for TPH-G and TPH-D. The highest level detected was TPH-G at 3,170 ppm and TPH-D at 1,010 ppm.
5. Three (3) groundwater monitoring wells (GWMWs) were completed around the former UST excavation, one (1) hydraulically upgradient and two (2) down gradient. Initial groundwater samples were collected during the completion and development phase of the GWMWs and laboratory tested for the presence of BTEX, dissolved lead, ethylene dibromide (EDB) and ethylene dichloride (EDC). The only contaminants detected were benzene at 3 ppb, toluene at 2 ppb, ethylbenzene at 5 ppb and xylene at 12 ppb.
6. Following the completion of four consecutive quarterly GWMW sampling events, no exceedance of the basic numeric groundwater cleanup levels for petroleum UST contaminated sites occurred. The highest levels of BTEX were those detected during the initial sampling of the GWMWs. Laboratory analytical results for BTEX are below basic numeric groundwater cleanup levels. In addition, water samples were tested for the presence of polynuclear aromatic hydrocarbons (PAHs). Naphthalene at 0.2 ppb was the only contaminant detected which is below the 28 ppb cleanup level established by the Department.
7. A pocket of contamination still exists on soils at this property, which exceeds currently required cleanup levels for this site. However, based on the results of quarterly groundwater monitoring, it has been demonstrated that the impacted soil does not pose a threat to human health, safety, welfare and the environment.

The Department's determination will not be applicable if new or undisclosed facts show that the cleanup does not comply with the referenced rules. The Department's determination also does not apply to any conditions at the site other than the release of the petroleum product specifically addressed in your report. We recommend that a copy of all information be maintained with the permanent facility records.

Please note that pursuant to OAR 340-122-360(2), a copy of your report must be retained until ten (10) years after the first transfer of the property.

Your efforts to comply with the regulations to ensure that your facility has been adequately cleaned up are appreciated. Should you have any questions, please feel free to contact me at (503)229-5472.

Sincerely,



Richard Rose
UST Compliance/Cleanup Specialist
Northwest Region

Jerry Reiber
P.O.Box 497
Garibaldi, OR 97118

July 2, 1998

Linda Smith
Port of Tillamook Bay Railroad
4000 Blimp Blvd
Tillamook Or 97141

Dear Linda,

Again, I thank you for taking the time yesterday to review our plans and at the same time, the review of our property borders adjacent to properties held by the railroad you represent.


Pursuant to our discussion during that meeting, I'm doing a little leg-work for JACKSON AND SON OIL CO. of Seaside, with this submission of the "Encroachment Agreement" request.

You mentioned that with the exhibits I've attached, you would have enough information to begin the process. Hopefully, I've enclosed all the data you need to make this chore easier for whatever procedures you have to follow.

Parties to this agreement will be the Railroad, and Jackson & Son Oil Co., HCR Box 333, Seaside OR. 97138. Jacksons are the land-owners, I'm the lessee and the "Gopher".

Thanks again for your help, and please let me know if there's more I/we need to do.

Sincerely,



Jerry Reiber



PHONE (503) 322-3327
FAX (503) 322-3737

P.O. Box 708 • 107 6th Street • Garibaldi, OR 97118

June 15, 1998

Dennis Santos
Oregon Department of Transportation
District 1
350 W. Marine Drive
Astoria, OR 97103

RE: Highway Access at 511 Garibaldi Avenue (Old 76 Station) East Side of Property
Tax Lot 1N10 21AC 12800 (Block A, Lot 8 Garibaldi Addition)

Dear Mr. Santos,

The landowner has asked me to provide an explanation of the purpose of the City ownership of the property described above. The City acquired the property for the purpose of providing public ownership of the land through which School Creek flows, and to allow for maintenance of silt removal prior to the creeks entry to the railroad culvert. It is also intended to provide an exit for the catch basins which serve the highway right-of-way, and lastly, to improve the safety of the pedestrian public by providing an extension of the highway culvert which allowed the construction of the sidewalk and improvements for off-street parking.

This property was acquired for the purpose of drainage, and was never intended to be converted to a street or public access. You may have observed that the lot is about forty feet West of the Fifth Street intersection on the South side of the highway, and has a utility pole centrally located in it.

The City owned property normally is used in such a way as to benefit all the citizens of Garibaldi, and with the exception of dedicated street rights-of-way, we do not use publicly owned land for the sole benefit of one land owner.

If you have any questions regarding this subject, please feel free to contact me at (503)322-3327.

Thank you,

Dennis R. Sheldon
Superintendent of Public Works


DRS/rb

cc: Jerry Reiber
Joel Johnson, Mayor

BILLING INFORMATION

WHICH DISPOSAL SITE WILL THE WASTE GO TO?

HILLSBORO LANDFILL 3205 SE MINTER BRIDGE ROAD, HILLSBORO, OR 97123 (503) 640-9427

N. WASCO COUNTY LANDFILL 2550 STEEL ROAD, THE DALLES, OR 97058 (503) 296 4082

RIVERBEND LANDFILL 13469 SW HIGHWAY 18, McMinnville, OR 97128 (503) 472-8788

GRAHAM ROAD LANDFILL S. 1820 GRAHAM ROAD, MEDICAL LAKE, WA 99022 (509) 244-0151

WHO WILL TRANSPORT THE WASTE TO THE LANDFILL? (name / company / phone):

roll-off box belly dump end dump drums pickup/trailer other

PAYMENT INFORMATION:

LANDFILL ACCOUNT CASH BUSINESS CHECK VISA/MASTERCARD

LANDFILL ACCOUNT # _____

P.O.# (for accounts only) _____

FOR INFORMATION ABOUT YOUR LANDFILL ACCOUNT PLEASE CONTACT THE LANDFILL

APPROVAL INFORMATION



FAX COMPLETED FORM AND LABORATORY RESULTS TO
TIM HONADEL AT (503) 648-2490 (fax 24 hrs)

A PERMIT WILL BE ISSUED FOR DISPOSAL



FOR INFORMATION ON CHARACTERIZING YOUR WASTE AND DETERMINING WHETHER OR NOT THE
WASTE IS ACCEPTABLE, CONTACT TIM HONADEL, (503) 648-0817.

EXHIBIT A

GRIBALDI

LABORATORY REPORT

Mark Yinger Associates
4865 Baseline Rd.
Parkdale, OR 97041

PROJECT NAME/SITE: Garibaldi Unacal **REPORT NUMBER:** 19371
PROJECT NUMBER: 97-110 **REPORT DATE:** 7-16-97
EXTRACTION DATE: 7-14-97 **PAGES:** 1 of 1

OREGON DEQ TPH-HCID

Analyte: Petroleum Hydrocarbon Identification (Gasoline, Petroleum, Heavy Oil)

| Field ID | Lab ID | Identification | | | Surrogate Recovery (%) |
|--------------------------|--------|----------------|--------|-----------|------------------------|
| | | Gasoline | Diesel | Heavy Oil | |
| 4062 | 33641 | Detected | ND | Detected | 148 |
| 4063a | 33643 | Detected | ND | Detected | * |
| BLANK | - | ND | ND | ND | - |
| Reporting Limits (mg/Kg) | - | 20 | 50 | 50 | - |

* Surrogate peak not discernible on chromatogram from analyte peak
Surrogate is Chlorooctane
ND = Not Detected (below reporting limit or detection limit)

OREGON DEQ TPH-418.1 MODIFIED

Analyte: Total Heavy Oils / Diesel Quantification for soil

| Field ID | Lab ID | mg/Kg (ppm) |
|-----------------|--------|-------------|
| 4062 | 33641 | 7,860 |
| 4063a | 33643 | 651 |
| BLANK | - | ND |
| Detection Limit | - | 10 |

ND = Not Detected (below reporting limit or detection limit)

OREGON TPH-G

Analyte: Total Petroleum Hydrocarbon Quantification for soil

| Field ID | Lab ID | mg/Kg (ppm) | Surrogate Recovery (%) |
|-----------------|--------|-------------|------------------------|
| 4062 | 33641 | 19,300 | 96 |
| 4063a | 33643 | 3,980 | 106 |
| BLANK | - | ND | - |
| Reporting Limit | - | 10 | - |

Surrogate is p-Bromofluorobenzene
ND = Not Detected (below reporting limit or detection limit)

Environmental & Ground Water Consultants
Mark Yinger Associates
4865 Baseline Road, Parkdale OR, 97041 - 541-352-6015

September 18, 1997

Larry Jackson
Jackson and Son Oil Co.
HCR 63 Box 333
Seaside, OR 97138-9709

RE: Landfill disposal of waste soil stockpiled at site.

Dear Mr. Jackson:

Attached is a request form for disposal of the petroleum contaminated soil at Sanifill Northwest's Riverbend Landfill in McMinnville. You need to complete the form and sign it and then fax it to Chris Thomas at 503-648-2490. Include with the fax this letter and the attached analytical report and chain of custody.


The following is an explanation of what the attached sample analytical results indicate in regards to the stockpiled waste to be disposed of at the landfill:

Sample number 4062 is a worst case sample of the waste and is not representative of the waste stockpile,

Samples number 4063a, and 1801 are representative of the waste soil in the stockpile. This waste is not a Federal or State hazardous waste.

If you have any questions please call me.

Sincerely,



Mark Yinger, P.G.
Hydrogeologist

encl.: Request of Disposal, laboratory reports and chain of custody



CHAIN OF CUSTODY

2415 SE 11th Ave. • Portland, Oregon 97214 • (503) 231-9320 • FAX (503) 231-9344

| | | | |
|---|---|-------------------------------------|--|
| PROJECT # 97-110 | PROJECT NAME / SITE Garibaldi Unaca | STATE OR | PURCHASE ORDER # |
| COMPANY Mark Yinger Assoc. | REPORT ATTENTION M. Yinger | PHONE NUMBER 541-352-6065 | FAX NUMBER 541-352-605580 |
| SAMPLES COLLECTED BY D. Butcher + M. Yinger | DATE COLLECTED 7/11 - 7/12/97 | TIME COLLECTED | SAMPLES CHILLED TO 4° C? Ice |
| PRESERVATIVE USED? (HCl, etc.) | | | |

| FIELD ID | MEDIA | CONTAINER | VOLUME ETC. | ANALYSIS REQUIRED | LAB ID |
|----------|-------|-----------|-------------|-------------------|--------|
| 4061 | | | | Please Hold | 33640 |
| 4062 | | | | HCFD + | 33641 |
| 4063 | | | | Please Hold | 33642 |
| 4063a | | | | HCFD + | 33643 |
| 4065 | | | | | 33644 |
| 4066 | | | | | 33645 |
| 4067 | | | | | 33646 |
| 4068 | | | | | 33647 |
| 1800 | | | | | 33648 |
| 1801 | | | | | 33649 |
| 1802 | | | | | 33650 |
| 1803 | | | | | 33651 |

| | | | |
|-----------------|-------------|------------------------------------|----------------------------------|
| RELINQUISHED BY | DATE / TIME | RECEIVED BY | DATE / TIME |
| RELINQUISHED BY | DATE / TIME | RECEIVED BY LAB [Signature] | DATE / TIME 7/14/97 10:50 |
| REMARKS | SHIPPED BY | | |

NOTE: additional analyses

will be requested as soon results for 4062 + 4063a are reported

Wy'East will return white copy to client with laboratory report and keep yellow copy for files. Client keeps pink copy.

LABORATORY REPORT

Mark Yinger Associates
4865 Baseline Rd.
Parkdale, OR 97041

PROJECT NAME/SITE: Garibaldi Unacal **REPORT NUMBER:** 19371
PROJECT NUMBER: 97-110 **REPORT DATE:** 7-16-97
EXTRACTION DATE: 7-14-97 **PAGES:** 1 of 1

OREGON DEQ TPH-HCID

Analyte: Petroleum Hydrocarbon Identification (Gasoline, Petroleum, Heavy Oil)

| Field ID | Lab ID | Identification | | | Surrogate Recovery (%) |
|--------------------------|--------|-----------------|-----------|-----------------|------------------------|
| | | Gasoline | Diesel | Heavy Oil | |
| 4062 | 33641 | Detected | ND | Detected | 148 |
| 4063a | 33643 | Detected | ND | Detected | * |
| BLANK | - | ND | ND | ND | - |
| Reporting Limits (mg/Kg) | - | 20 | 50 | 50 | - |

* Surrogate peak not discernible on chromatogram from analyte peak
Surrogate is Chlorooctane
ND = Not Detected (below reporting limit or detection limit)

OREGON DEQ TPH-418.1 MODIFIED

Analyte: Total Heavy Oils / Diesel Quantification for soil

| Field ID | Lab ID | mg/Kg (ppm) |
|-----------------|--------|--------------|
| 4062 | 33641 | 7,860 |
| 4063a | 33643 | 651 |
| BLANK | - | ND |
| Detection Limit | - | 10 |

ND = Not Detected (below reporting limit or detection limit)

OREGON TPH-G

Analyte: Total Petroleum Hydrocarbon Quantification for soil

| Field ID | Lab ID | mg/Kg (ppm) | Surrogate Recovery (%) |
|-----------------|--------|---------------|------------------------|
| 4062 | 33641 | 19,300 | 96 |
| 4063a | 33643 | 3,980 | 106 |
| BLANK | - | ND | - |
| Reporting Limit | - | 10 | - |

Surrogate is p-Bromofluorobenzene
ND = Not Detected (below reporting limit or detection limit)



CHAIN OF CUSTODY

2415 SE 11th Ave. • Portland, Oregon 97214 • (503) 231-9320 • FAX (503) 231-9344

| | | | |
|--|--|----------------------------------|---|
| PROJECT # <u>97-110</u> | PROJECT NAME / SITE <u>Gari badi Unaca</u> | STATE <u>OR</u> | PURCHASE ORDER # |
| COMPANY <u>Mark Yinger Assoc.</u> | REPORT ATTENTION <u>M. Yinger</u> | PHONE NUMBER <u>541-352-6065</u> | FAX NUMBER <u>541-352-605580</u> |
| SAMPLES COLLECTED BY <u>D. Butcher + M. Yinger</u> | DATE COLLECTED <u>7/11-7/12/97</u> | TIME COLLECTED | SAMPLES CHILLED TO 4° C? <u>Ice</u> |
| PRESERVATIVE USED? (HCl, etc.) | | | |

| FIELD ID | MEDIA | CONTAINER | VOLUME ETC. | ANALYSIS REQUIRED | LAB ID |
|----------|-------|-----------|-------------|-------------------|--------|
| 4061 | | | | Please Hold | 33640 |
| 4062 | | | | HClD + | 33641 |
| 4063 | | | | Please Hold | 33642 |
| 4063a | | | | HClD + | 33643 |
| 4065 | | | | | 33644 |
| 4066 | | | | | 33645 |
| 4067 | | | | | 33646 |
| 4068 | | | | | 33647 |
| 1800 | | | | | 33648 |
| 1801 | | | | | 33649 |
| 1802 | | | | | 33650 |
| 1803 | | | | | 33651 |

| | | | |
|--|-------------|------------------------------------|----------------------------------|
| RELINQUISHED BY | DATE / TIME | RECEIVED BY | DATE / TIME |
| RELINQUISHED BY | DATE / TIME | RECEIVED BY LAB <u>[Signature]</u> | DATE / TIME <u>7/14/97 10:50</u> |
| REMARKS <u>NOTE: additional analyses</u> | | SHIPPED BY | |

will be requested as soon results for 4062 + 4063a are reported



LABORATORY REPORT

Mark Yinger Associates
4865 Baseline Rd.
Parkdale, OR 97041

| | | | |
|---------------------------|------------------|-----------------------|---------|
| PROJECT NAME/SITE: | Garibaldi Unocal | REPORT NUMBER: | 19371-A |
| PROJECT NUMBER: | 97-110 | REPORT DATE: | 7-28-97 |
| EXTRACTION DATE: | 7-14-97 | PAGE: | 1 of 3 |

OREGON DEQ TPH-418.1 MODIFIED

Analyte: Total Heavy Oils / Diesel Quantification for soil

| Field ID | Lab ID | mg/Kg (ppm) |
|----------|--------|-------------|
| 4065 | 33644 | 78 |
| 4066 | 33645 | 10,700 |
| 4067 | 33646 | ND |
| 4068 | 33647 | 1550 |
| 1801 | 33649 | 1290 |
| 1802 | 33650 | 61 |
| 1803 | 33651 | ND |

BLANK - ND
 Detection Limit - 10
 ND = Not Detected (below reporting limit or detection limit)

OREGON TPH-G

Analyte: Total Petroleum Hydrocarbon Quantification for soil

| Field ID | Lab ID | mg/Kg (ppm) | Surrogate Recovery (%) |
|----------|--------|-------------|------------------------|
| 4065 | 33644 | ND | 81 |
| 4066 | 33645 | 13,300 | * |
| 4067 | 33646 | ND | 60 |
| 4068 | 33647 | 341 | 72 |
| 1801 | 33649 | 3170 | * |
| 1802 | 33650 | 404 | 68 |
| 1803 | 33651 | ND | 79 |

BLANK - ND -
 Reporting Limit - 10 -
 * Surrogate recovery not observable due to presence of analyte
 Surrogate is p-Bromofluorobenzene
 ND = Not Detected (below reporting limit or detection limit)

LABORATORY REPORT

PROJECT NAME/SITE: Garibaldi Unocal
PROJECT NUMBER: 97-110
EXTRACTION DATE: 7-14-97

REPORT NUMBER: 19371-A
REPORT DATE: 7-28-97
PAGE: 2 of 3

EPA 8010

Analyte: Halogenated Volatile Organics in soil

Field ID: 4062 Lab ID: 33461

| Compound | Sample mg/Kg (ppm) | Blank | EQL* |
|-----------------------------------|--------------------------|-------|------|
| Benzyl chloride | ND | ND | 0.08 |
| Bis(2-chloroethoxy)methane | ND | ND | 0.2 |
| Bis(2-chloro-1-methyl ethyl)ether | ND | ND | 0.2 |
| Bromobenzene | ND | ND | 0.4 |
| Bromodichloromethane | ND | ND | 0.4 |
| Bromoform | ND | ND | 0.06 |
| Bromomethane | ND | ND | 3.0 |
| Carbon Tetrachloride | ND | ND | 2 |
| Chloroacetaldehyde | ND | ND | 0.1 |
| Chlorobenzene | ND | ND | 0.08 |
| Chloroethane | ND | ND | 0.5 |
| Chloroform | ND | ND | 0.5 |
| 1-Chlorohexane | ND | ND | 0.04 |
| 2-Chloroethyl vinyl ether | ND | ND | 0.02 |
| Chloromethane | ND | ND | 2 |
| Chloromethyl methyl ether | ND | ND | 0.6 |
| 2-Chlorotoluene | ND | ND | 0.12 |
| Chlorodibromomethane | ND | ND | 0.2 |
| Dibromomethane | ND | ND | 0.02 |
| 1,2-Dibromoethane (EDB) | ND | ND | 0.02 |
| 1,2-Dichlorobenzene | ND | ND | 0.04 |
| 1,3-Dichlorobenzene | ND | ND | 0.06 |
| 1,4-Dichlorobenzene | ND | ND | 0.04 |
| Dichlorodifluoromethane | ND | ND | 3.0 |
| 1,1-Dichloroethane | ND | ND | 0.1 |
| 1,2-Dichloroethane (EDC) | ND | ND | 0.02 |
| cis-1,2-Dichloroethene | ND | ND | 0.12 |
| Dichloromethane | ND | ND | 1.0 |
| 1,2-Dichloropropane | ND | ND | 0.04 |
| trans-1,3-Dichloropropene | ND | ND | 0.5 |
| 1,1,2,2-Tetrachloroethane | ND | ND | 0.01 |
| 1,1,1,2-Tetrachloroethane | ND | ND | 0.08 |
| Tetrachloroethylene | ND | ND | 0.01 |
| 1,1,1-Trichloroethane | ND | ND | 0.04 |
| 1,1,2-Trichloroethane | ND | ND | 0.04 |
| Trichloroethylene | ND | ND | 0.02 |
| Trichlorofluoromethane | ND | ND | 0.5 |
| 1,2,3-Trichloropropane | ND | ND | 0.02 |
| Vinyl chloride | ND | ND | 0.08 |

% Surrogate recovery: 40% (Surrogate is BFB) * Estimated Qualification Limit, mg/Kg (ppm)

ND = Not Detected (below reporting limit or detection limit)

LABORATORY REPORT

PROJECT NAME/SITE: Garibaldi Unocal
PROJECT NUMBER: 97-110
EXTRACTION DATE: 7-14-97

REPORT NUMBER: 19371-A
REPORT DATE: 7-28-97
PAGE: 3 of 3

EPA 8020

Analyte: BTEX for soil (Benzene, Toluene, Ethylbenzene, Xylenes)

| Field ID | Lab ID | Identification & Quantification mg/Kg (ppm) | | | | Surrogat e |
|-----------------------|--------|---|---------|-------------------|---------|-----------------|
| | | Benzene | Toluene | Ethyl- Benzene | Xylenes | Recovery (%) |
| 4062 | 33641 | 6.0 | 8.6 | 105 | 379 | * |
| BLANK | - | ND | ND | ND | ND | - |
| Quantification Limits | - | 0.1 | 0.1 | 0.1 | 0.1 | - |

* Surrogate not observable due to presence of analyte
 Surrogate is p-Bromofluorobenzene
 ND = Not Detected (below reporting limit or detection limit)

TCLP-3 by Flame AA

Extraction: EPA 1311

Analysis: EPA 7130 Cadmium (Cd); EPA 7190 Chromium (Cr); EPA 7420 Lead (Pb)

| Field ID | Lab ID | Cd (ppm) | Cr (ppm) | Pb (ppm) |
|-----------------|--------|-------------|-------------|-------------|
| 4062 | 33641 | ND | ND | 0.1 |
| BLANK | - | ND | ND | ND |
| Detection Limit | - | 0.01 | 0.1 | 0.1 |

ND = Not Detected (below reporting limit or detection limit)

Environmental & Ground Water Consultants
Mark Yinger Associates
4865 Baseline Road, Parkdale OR, 97041 - 541-352-6015

July 30, 1998

Larry Jackson
Jackson and Sons Oil, Inc.
Hamlet Route Box 333
Seaside, OR 97138

Ref: Dan's UNOCAL Service quarterly ground water monitoring.

Dear Mr. Jackson:

The following is a letter report concerning the results of the July 22, 1998 ground water sampling done at the site of the former Dan's Unocal Service, in Garibaldi, Oregon (Fig. 1). The Department of Environmental Quality's (DEQ) LUST log number for this site is 29-97-0519.

INTRODUCTION

This is the first quarterly ground water sampling event since the three monitoring wells were installed, developed and sampled in mid-April of 1998. Benzene, toluene, ethylbenzene and xylenes were detected in the down-gradient wells, MW-2 and MW-3. However the concentrations were below the UST (underground storage tank) ground water cleanup standards. Total petroleum hydrocarbons (TPH) were detected at the very low concentration of 0.5 ppm (parts per million) in the water sample collected from the up-gradient well MW-1. Therefore, all the water samples collected in this most recent round of sampling were analyzed for polynuclear aromatic hydrocarbons (PAHs). PAHs are ground water contaminants of concern associated with diesel and heavy oil petroleum products.

Dissolved lead and the gasoline additives 1,2-dibromoethane and 1,2-dichloroethane (EDB and EDC) were not detected in the first round of water samples collected in April, 1998.

PROGRESS NARRATIVE

On July 22, 1998 the three wells were purged and sampled. The static water level in each well was measured before the start of purging. All static water elevations are listed in Table 4. The temperature, conductance and pH of the purge water in each of the wells stabilized shortly after purging started (attached). Continuous flow of approximately 1 gallon per minute (gpm) was maintained during the purging of the monitoring well MW-3. The pumping rate was reduced to 1 liter per minute prior to sample collection. Monitoring wells MW-1 and MW-2 recharged very slowly requiring up to three hours to purge and sample.

Monitoring wells MW-2 and MW-3 had to be extended approximately 3.5 feet to accommodate filling and re-grading of the southern portion of the property. The well casings and

surface seal were extended upward and the flush protective covers installed at the new finished grade elevation.

SAMPLING PROCEDURE

The monitoring wells MW-1 and MW-3 were purged and sampled using a pneumatic 316-stainless steel and Teflon bladder pump in accordance with EPA and DEQ protocol. Well MW-2 was purged and sampled using a disposable bailer. Attached are copies of the "Monitoring Well Sampling Data Sheet" used to record field data related to the sampling of the monitoring wells. The submersible pump and tubing were cleaned prior each use by immersing in an Alconox detergent bath and running for a minimum of 5 minutes, and then rinsed in a similar manner in a bath of clean water. The static water level in the wells was measured with a clean electric tape prior to the start of purging. If the electronic response was not distinct a floating layer of petroleum hydrocarbon would have been suspected. There was no indication of a floating petroleum hydrocarbon layer in any of the three wells.

Electronic instruments were used to measure the temperature, conductance and pH of the purged water. These parameters stabilized after approximately one well volume had been removed from the monitoring well. The sample from each well was collected in two pre-labeled laboratory clean 40-milliliter VOA bottles and one 1-liter bottle. The sealed bottles were immediately placed in a cooler with an ice pack for transport to the laboratory.

A chain-of-custody was prepared and accompanied the samples to the laboratory. WyEast Environmental Sciences in Portland, Oregon performed the sample analyses. Each water sample was analyzed for benzene, toluene, ethylbenzene and xylene using EPA method 8020, and for PAHs using Oregon PAH by GC/MS-SIM.

SAMPLE ANALYTICAL RESULTS

The laboratory analytical results for this and previous water sampling events are presented for each well in Tables 1 through 3. The current analytical data is also presented on the attached site map..

Table 1: Monitoring Well - 1 Analytical Results

| Sample No. | Date | Benzene ppb | Toluene ppb | Ethyl Benzene ppb | Xylene ppb | Total Petroleum Hydrocarbons ppm | Dissolved Lead ppb | EDB/EDC ppb | PAHs ppb |
|------------|---------|----------------|----------------|----------------------|---------------|-------------------------------------|-----------------------|----------------|-----------------|
| 2037 | 4/13/98 | ND | ND | ND | ND | 0.5 | ND | ND | na |
| 3055 | 7/22/98 | ND | 2 | ND | 2 | na | na | na | Naphthalene 0.2 |

ppb: Parts per billion.

ppm: Parts per million

ND: Not detected, refer to laboratory reports for detection limits.

na: Not analyzed for.

Table 2: Monitoring Well - 2 Analytical Results

| Sample No. | Date | Benzene ppb | Toluene ppb | Ethyl Benzene ppb | Xylene ppb | Total Petroleum Hydrocarbons ppm | Dissolved Lead ppb | EDB/EDC ppb | PAHs ppb |
|------------|---------|----------------|----------------|----------------------|---------------|-------------------------------------|-----------------------|----------------|-----------------|
| 2038 | 4/13/98 | ND | ND | ND | 2 | ND | ND | ND | na |
| 3054 | 7/22/98 | 3 | ND | ND | ND | na | na | na | Naphthalene 0.1 |

Table 3: Monitoring Well - 3 Analytical Results

| Sample No. | Date | Benzene ppb | Toluene ppb | Ethyl Benzene ppb | Xylene ppb | Total Petroleum Hydrocarbons ppm | Dissolved Lead ppb | EDB/EDC ppb | PAHs ppb |
|------------|---------|----------------|----------------|----------------------|---------------|-------------------------------------|-----------------------|----------------|-------------|
| 2039 | 4/13/98 | 3 | 2 | 5 | 12 | ND | ND | ND | na |
| 3056 | 7/22/98 | ND | ND | ND | ND | na | na | na | ND |

5.0 GROUND WATER ELEVATIONS

An engineers automatic level and rod, and an electric water level tape were used to determine the relative static water levels in the wells, to a precision of 0.01 feet . The static water levels measured in the wells during all sampling events are presented in the following table:

Table 4: Ground Water Elevations

| Date Measured | MW-1 toc 10.12 | MW-2 toc 7.14 | MW-3 toc 6.34 |
|---------------|-------------------|------------------|------------------|
| 4/13/98 | 4.94 | 3.34 | 2.37 |
| 7/22/98 | 3.96 | 3.4 | 2.31 |

toc: top of casing elevation

A new levels traverse was run to determine the elevation of wells MW-2 and MW-3 after their casings were extended. The new casing elevations are: MW-2, 10.17 feet and MW-3, 9.77 feet. The ground water elevation at MW-1 has dropped approximately 1 foot since April and remained little changed at the other two wells. The ground water flow direction is more easterly than it was in April. This change puts both down-gradient wells directly down-gradient, in terms of flow, of the cleanup excavation.

DISCUSSION OF RESULTS

The concentrations of contaminants of concern in ground water samples remain below the UST ground water cleanup standards. The BTEX concentrations at MW-2 and MW-3 have declined slightly, and increase very slightly at MW-1. The detected concentrations of naphthalene are very small; at or slightly above the method's detection limit.

CONCLUSIONS AND RECOMMENDATIONS

The remedial excavation appears to have been successful in that the concentrations of detected contaminants of concern in ground water at the site are well below the UST ground water cleanup standards.

Ground water monitoring should continue for two more quarters in order to complete the required minimum of four quarters of monitoring. The next ground water sampling event would be in October, 1998.

Please do not hesitate to call on me with any questions.

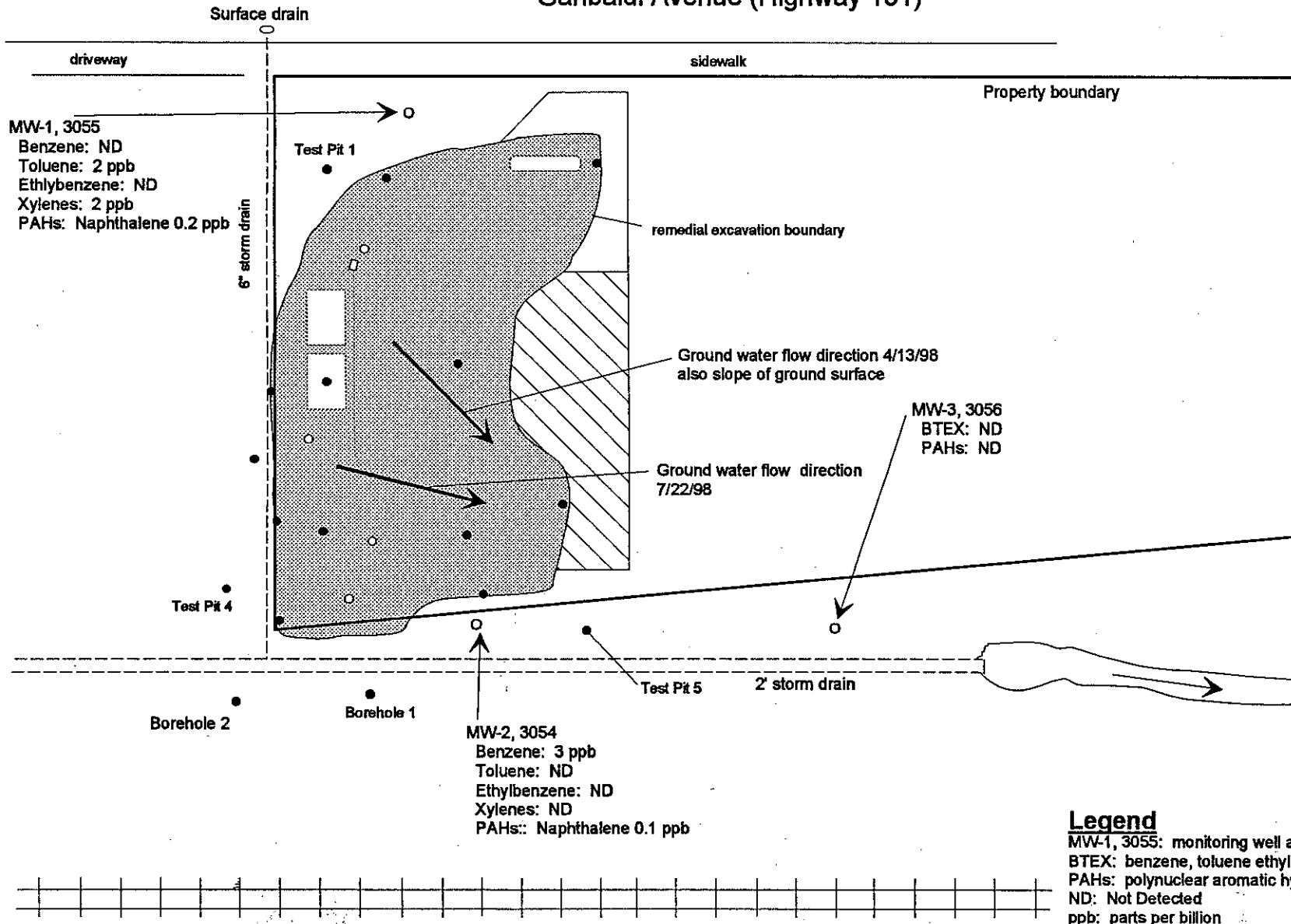
Sincerely,



Mark Yinger, P.G.
Hydrogeologist

attached: Site map, laboratory report, chain of custody and sampling sheets
cc: Richard Rose, ODEQ-NWR, Portland

Garibaldi Avenue (Highway 101)

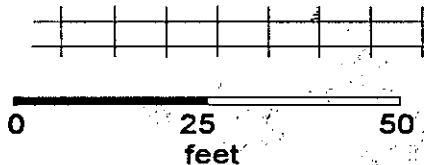


MW-1, 3055
 Benzene: ND
 Toluene: 2 ppb
 Ethylbenzene: ND
 Xylenes: 2 ppb
 PAHs: Naphthalene 0.2 ppb

MW-3, 3056
 BTEX: ND
 PAHs: ND

MW-2, 3054
 Benzene: 3 ppb
 Toluene: ND
 Ethylbenzene: ND
 Xylenes: ND
 PAHs: Naphthalene 0.1 ppb

Legend
 MW-1, 3055: monitoring well and water sample number
 BTEX: benzene, toluene ethylbenzene, xylene
 PAHs: polynuclear aromatic hydrocarbons
 ND: Not Detected
 ppb: parts per billion



Railroad Tracks

Dan's Unocal Service Station
 Garibaldi, Oregon

Wy'East*Wy'East Environmental Sciences, Inc.***LABORATORY REPORT**

Mark Yinger Associates
 4865 Baseline Rd.
 Parkdale, OR 97041

| | | | |
|---------------------------|------------------|-----------------------|---------|
| PROJECT NAME/SITE: | Garibaldi Unocal | REPORT NUMBER: | 22914 |
| PROJECT NUMBER: | 97-110 | REPORT DATE: | 7-29-98 |
| EXTRACTION DATE: | 7/23-7/27/98 | PAGE: | 1 of 1 |

EPA 8020

Analyte: BTEX for water (Benzene, Toluene, Ethylbenzene, Xylenes)

| Field ID | Lab ID | Identification & Quantification $\mu\text{g/L}$ (ppb) | | | | Surrogate Recovery (%) |
|-----------------------|--------|---|---------|---------------|---------|------------------------|
| | | Benzene | Toluene | Ethyl-Benzene | Xylenes | |
| 3054 | 43933 | 3 | ND | ND | ND | 106 |
| 3055 | 43934 | ND | 2 | ND | 2 | 109 |
| 3056 | 43935 | ND | ND | ND | ND | 98 |
| BLANK | - | ND | ND | ND | ND | - |
| Quantification Limits | - | 2 | 2 | 2 | 2 | - |

Surrogate is p-Bromofluorobenzene

ND = Not Detected (below reporting limit or detection limit)

Oregon PAH by GC/MS-SIM

Analyte: Polynuclear Aromatic Hydrocarbons (PAH's) in Water

Field ID: 3054

Site Name: Garibaldi Unocal

Lab ID: 43933

Site Number: 97-110

Analysis date: 07/25/98

Report Number: 22914

| <u>Compound</u> | <u>Sample (µg/L)</u> | <u>Blank</u> | <u>Detection Limit</u> |
|-------------------------|----------------------|--------------|------------------------|
| Naphthalene | 0.1 | ND | 0.1 |
| Acenaphthylene | ND | ND | 0.1 |
| Acenaphthene | ND | ND | 0.1 |
| Fluorene | ND | ND | 0.1 |
| Phenanthrene | ND | ND | 0.1 |
| Anthracene | ND | ND | 0.1 |
| Fluoranthene | ND | ND | 0.1 |
| Pyrene | ND | ND | 0.1 |
| Benzo(a)anthracene | ND | ND | 0.1 |
| Chrysene | ND | ND | 0.1 |
| Benzo(b)fluoranthene | ND | ND | 0.1 |
| Benzo(k)fluoranthene | ND | ND | 0.1 |
| Benzo(a)pyrene | ND | ND | 0.1 |
| Indeno(1,2,3-c,d)pyrene | ND | ND | 0.1 |
| Dibenzo(a,h)anthracene | ND | ND | 0.1 |
| Benzo(g,h,i)perylene | ND | ND | 0.1 |

Surrogate:

Percent Recovery:

DFTPP

88


 Wy'East

Wy'East Environmental Sciences, Inc.

Oregon PAH by GC/MS-SIM

Analyte: Polynuclear Aromatic Hydrocarbons (PAH's) in Water

Field ID: 3055

Site Name: Garibaldi Unocal

Lab ID: 43934

Site Number: 97-110

Analysis date: 07/26/98

Report Number: 22914

| <u>Compound</u> | <u>Sample (µg/L)</u> | <u>Blank</u> | <u>Detection Limit</u> |
|-------------------------|----------------------|--------------|------------------------|
| Naphthalene | 0.2 | ND | 0.1 |
| Acenaphthylene | ND | ND | 0.1 |
| Acenaphthene | ND | ND | 0.1 |
| Fluorene | ND | ND | 0.1 |
| Phenanthrene | ND | ND | 0.1 |
| Anthracene | ND | ND | 0.1 |
| Fluoranthene | ND | ND | 0.1 |
| Pyrene | ND | ND | 0.1 |
| Benzo(a)anthracene | ND | ND | 0.1 |
| Chrysene | ND | ND | 0.1 |
| Benzo(b)fluoranthene | ND | ND | 0.1 |
| Benzo(k)fluoranthene | ND | ND | 0.1 |
| Benzo(a)pyrene | ND | ND | 0.1 |
| Indeno(1,2,3-c,d)pyrene | ND | ND | 0.1 |
| Dibenzo(a,h)anthracene | ND | ND | 0.1 |
| Benzo(g,h,i)perylene | ND | ND | 0.1 |

 Surrogate:
 DFTPP

 Percent Recovery:
 97


 Wy'East

Wy'East Environmental Sciences, Inc.

Oregon PAH by GC/MS-SIM

Analyte: Polynuclear Aromatic Hydrocarbons (PAH's) in Water

Field ID: 3056

Site Name: Garibaldi Unocal

Lab ID: 43935

Site Number: 97-110

Analysis date: 07/25/98

Report Number: 22914

| <u>Compound</u> | <u>Sample (µg/L)</u> | <u>Blank</u> | <u>Detection Limit</u> |
|-------------------------|----------------------|--------------|------------------------|
| Naphthalene | ND | ND | 0.1 |
| Acenaphthylene | ND | ND | 0.1 |
| Acenaphthene | ND | ND | 0.1 |
| Fluorene | ND | ND | 0.1 |
| Phenanthrene | ND | ND | 0.1 |
| Anthracene | ND | ND | 0.1 |
| Fluoranthene | ND | ND | 0.1 |
| Pyrene | ND | ND | 0.1 |
| Benzo(a)anthracene | ND | ND | 0.1 |
| Chrysene | ND | ND | 0.1 |
| Benzo(b)fluoranthene | ND | ND | 0.1 |
| Benzo(k)fluoranthene | ND | ND | 0.1 |
| Benzo(a)pyrene | ND | ND | 0.1 |
| Indeno(1,2,3-c,d)pyrene | ND | ND | 0.1 |
| Dibenzo(a,h)anthracene | ND | ND | 0.1 |
| Benzo(g,h,i)perylene | ND | ND | 0.1 |

Surrogate:

Percent Recovery:

DFTPP

102





Research & Laboratory Services

2415 SE 11th Ave. • Portland, Oregon 97214 • (503) 231-9320 • FAX (503) 231-9344

CHAIN OF CUSTODY

| | | | |
|-------------------------------------|---|---|---|
| PROJECT # 97-110 | PROJECT NAME / SITE Garibaldi Unocal | STATE OR | PURCHASE ORDER # |
| COMPANY Mark Yinger Assoc | REPORT ATTENTION M. Yinger | PHONE NUMBER 541-352-6015 | FAX NUMBER 541-352-5580 |
| SAMPLES COLLECTED BY MY + TC | DATE(S) COLLECTED 7/22/98 | TIME(S) COLLECTED 1:00 - 4:30 pm | SAMPLES CHILLED TO 4° C? Ice |
| PRESERVATIVE USED? (HCl, etc.) | | | Regular <input checked="" type="checkbox"/> 3-5 Days <input type="checkbox"/> |

| FIELD ID | MEDIA | CONTAINER | VOLUME ETC | ANALYSIS REQUIRED | LAB ID |
|----------|-------|-----------|------------|-------------------|--------|
| 3054 | Water | Liter | + 2 PAHs | BTEX, PAHs | 43933 |
| 3055 | ↓ | ↓ | ↓ | ↓ | 43934 |
| 3056 | ↓ | ↓ | ↓ | ↓ | 43935 |
| | | | | | |
| | | | | | |
| | | | | | |
| | | | | | |
| | | | | | |
| | | | | | |
| | | | | | |
| | | | | | |
| | | | | | |
| | | | | | |
| | | | | | |
| | | | | | |
| | | | | | |

| | | | |
|---|--|------------------------------------|------------------------------------|
| RELINQUISHED BY  | DATE / TIME 7/23/98 6:05 | RECEIVED BY | DATE / TIME |
| RELINQUISHED BY | DATE / TIME | RECEIVED BY LAB Reza (idjw) | DATE / TIME 7/23/98 6:05 pm |
| REMARKS | SHIPPED BY  | | |

Wy'East will return white copy to client with laboratory report and keep yellow copy for files. Client keeps pink copy.

3.74
4.03

Mark Yinger Associates

Monitoring Well Sampling Data Sheet

Site Name Dan Unocal Service Job No. 97-110 Date 7/22/98
 Well ID MW-1 Personnel M. Yinger + T. Condon Weather OVERCAST / COOL
 Wellhead Conditions Excellent
 Protective Casing Locked? No Well Cap? Yes Pres. or Vac.? 0 Well Vapor Test 0
 Water Level Start 6.16 Water Level Finish _____ Well Depth .10' Refer. Elev. _____
 Flow Meter Start _____ Flow Meter Finish _____

Well Volume Calculation: Casing Radius 1" Borehole Radius 5.5" Water Column Height 4.6' 3.85'
 Well Volume 5.18 1.35 gpf

Target Purge Volume _____ Pumping Rate _____
 Purging Equip. 31055+TEFLON bladder pump
 Sampling Equip. Same
 Sample Filter None Sample Preservation Ice

Sample No. 3055 Split Sample No. _____

Notes Very slow recharge; yellow color

| Instrument Model | Calibration Date/Time | Calibration Standard |
|-------------------|-------------------------|----------------------|
| <u>pH test 2</u> | <u>(720) 7/22 10:30</u> | <u>7.0 pH buffer</u> |
| <u>TDS test 3</u> | <u>(200) 7/22 10:31</u> | <u>200 ug/l</u> |
| | | |

Water Quality Parameters

| Time | Volume | Water Level | Temp | Conductance | pH | Oxygen | Turbidity |
|--------------|------------|--------------|----------------|-------------|------------|--------|---------------------|
| <u>10:50</u> | <u>3</u> | <u>START</u> | | | | | |
| <u>11:10</u> | <u>3</u> | | <u>170C</u> | <u>550</u> | <u>8.4</u> | | <u>Clear</u> |
| <u>11:30</u> | <u>4</u> | | <u>16°</u> | <u>580</u> | <u>8.6</u> | | <u>Slight sheen</u> |
| <u>12:10</u> | <u>5</u> | | <u>17°</u> | <u>580</u> | <u>8.6</u> | | |
| <u>1:05</u> | <u>6</u> | | <u>17°</u> | <u>460</u> | <u>8.2</u> | | |
| <u>2:25</u> | <u>7.5</u> | | <u>sampled</u> | | | | <u>Clear</u> |
| | | | | | | | |

10:50
11:10

Environmental & Ground Water Consultants
Mark Yinger Associates

4865 Baseline Road, Parkdale OR, 97041 - 541-352-6015

November 2, 1998

Larry Jackson
Jackson and Sons Oil, Inc.
Hamlet Route Box 333
Seaside, OR 97138

Ref: Dan's UNOCAL Service 3rd quarterly ground water monitoring.

Dear Mr. Jackson:

The following is a letter report concerning the results of the October 29, 1998 ground water sampling done at the site of the former Dan's Unocal Service, in Garibaldi, Oregon (Fig. 1). The Department of Environmental Quality's (DEQ) LUST log number for this site is 29-97-0519.

INTRODUCTION

This is the third quarterly ground water sampling event since the three monitoring wells were installed, developed and sampled in mid-April of 1998. In the April sampling benzene, toluene, ethylbenzene and xylenes (BTEX) were detected in the down-gradient wells, MW-2 and MW-3. However, the concentrations were below the UST (underground storage tank) ground water cleanup standards. Total petroleum hydrocarbon (TPH) was detected at the very low concentration of 0.5 ppm (parts per million) in the water sample collected from the up-gradient well MW-1. Therefore, in the next round of sampling done in July all the water samples were analyzed for polynuclear aromatic hydrocarbons (PAHs). Naphthalene at the very low concentrations of 0.1 and 0.2 ppb (parts per billion) was detected in two water samples. In July very low concentrations of benzene, toluene and xylene were detected in samples from monitoring wells MW-1 and MW-2.

The dissolved lead and the gasoline additives, 1,2-dibromoethane and 1,2-dichloroethane (EDB and EDC), were not detected in the first round of water samples collected in April, 1998. To date no constituents of concern have been detected in ground water samples above the UST ground water cleanup standards.

PROGRESS NARRATIVE

On October 29, 1998 the three wells were purged and sampled. The static water level in each well was measured before the start of purging. All static water elevations are listed in Table 4. The temperature, conductance and pH of the purge water in each of the wells stabilized shortly after purging started (attached). Continuous flow of approximately 1 gallon per minute (gpm) was maintained during the purging of monitoring well MW-3. The pumping rate was

reduced to 1 liter per minute prior to sample collection. Monitoring wells MW-1 and MW-2 recharged very slowly requiring up to 2.5 hours to purge and sample.

SAMPLING PROCEDURE

The monitoring wells MW-1 and MW-3 were purged and sampled using a pneumatic 316-stainless steel and Teflon bladder pump in accordance with EPA and DEQ protocol. Well MW-2 was purged and sampled using a disposable bailer. Attached are copies of the "Monitoring Well Sampling Data Sheet" used to record field data related to the sampling of the monitoring wells. The submersible pump and tubing were cleaned prior each use by immersing in an Alconox detergent bath and running for a minimum of 5 minutes, and then rinsed in a similar manner in a bath of clean water. The static water levels in the wells were measured with a clean electric tape prior to the start of purging. If the electronic response was not distinct a floating layer of petroleum hydrocarbon would have been suspected. There was no indication of a floating petroleum hydrocarbon layer in any of the three wells.

Electronic instruments were used to measure the temperature, conductance and pH of the purged water. These parameters stabilized after approximately one well volume had been removed from the monitoring wells. The sample from each well was collected in two pre-labeled laboratory clean 40-milliliter VOA bottles. The sealed bottles were immediately placed in a cooler with an ice pack for transport to the laboratory.

A chain-of-custody was prepared and accompanied the samples to the laboratory. Wy'East Environmental Sciences in Portland, Oregon performed the sample analyses. Each water sample was analyzed for benzene, toluene, ethylbenzene and xylene using EPA method 8020.

SAMPLE ANALYTICAL RESULTS

The laboratory analytical results for this and previous water sampling events are presented for each well in Tables 1 through 3. The current analytical data is also presented on the attached site map.

Table 1: Monitoring Well - 1 Analytical Results

| Sample No. | Date | Benzene ppb | Toluene ppb | Ethyl Benzene ppb | Xylene ppb | Total Petroleum Hydrocarbons ppm | Dissolved Lead ppb | EDB/EDC ppb | PAHs ppb |
|------------|----------|----------------|----------------|----------------------|---------------|-------------------------------------|-----------------------|----------------|-----------------|
| 2037 | 4/13/98 | ND | ND | ND | ND | 0.5 | ND | ND | na |
| 3055 | 7/22/98 | ND | 2 | ND | 2 | na | na | na | Naphthalene 0.2 |
| 3313 | 10/29/98 | ND | ND | ND | ND | na | na | na | na |

ppb: Parts per billion.
ppm: Parts per million
ND: Not detected, refer to laboratory reports for detection limits.
na: Not analyzed for.

Table 2: Monitoring Well - 2 Analytical Results

| Sample No. | Date | Benzene ppb | Toluene ppb | Ethyl Benzene ppb | Xylene ppb | Total Petroleum Hydrocarbons ppm | Dissolved Lead ppb | EDB/EDC ppb | PAHs ppb |
|------------|----------|----------------|----------------|----------------------|---------------|-------------------------------------|-----------------------|----------------|-----------------|
| 2038 | 4/13/98 | ND | ND | ND | 2 | ND | ND | ND | na |
| 3054 | 7/22/98 | 3 | ND | ND | ND | na | na | na | Naphthalene 0.1 |
| 3314 | 10/29/98 | 2 | ND | ND | ND | na | na | na | na |

Table 3: Monitoring Well - 3 Analytical Results

| Sample No. | Date | Benzene ppb | Toluene ppb | Ethyl Benzene ppb | Xylene ppb | Total Petroleum Hydrocarbons ppm | Dissolved Lead ppb | EDB/EDC ppb | PAHs ppb |
|------------|----------|----------------|----------------|----------------------|---------------|-------------------------------------|-----------------------|----------------|-------------|
| 2039 | 4/13/98 | 3 | 2 | 5 | 12 | ND | ND | ND | na |
| 3056 | 7/22/98 | ND | ND | ND | ND | na | na | na | ND |
| 3315 | 10/29/98 | ND | Nd | ND | ND | na | na | na | na |

5.0 GROUND WATER ELEVATIONS

An engineers automatic level and rod, and an electric water level tape were used to determine the relative static water levels in the wells, to a precision of 0.01 feet . The static water levels measured in the wells during all sampling events are presented in the following table:

Table 4: Ground Water Elevations

| Date Measured | MW-1 toc 10.12 | MW-2 toc 7.14 | MW-3 toc 6.34 |
|---------------|-------------------|------------------|------------------|
| 4/13/98 | 4.94 | 3.34 | 2.37 |
| 7/22/98 | 3.96 | 3.4 | 2.31 |
| | | 10.17 toc raised | 9.77 toc raised |
| 10/29/98 | 4.61 | 3.13 | 3.37 |

toc: top of casing elevation

A new levels traverse was run to determine the elevation of wells MW-2 and MW-3 after their casings were extended. The new casing elevations are: MW-2, 10.17 feet and MW-3, 9.77 feet. The ground water elevation at MW-1 has risen approximately 0.7 feet since July. The ground water flow direction has swung to the south. Monitoring well MW-2 is the downgradient well. The change in flow direction is likely due to mounding of water in the large partially backfilled tank pit currently under construction. It had rained a short time prior to the site visit. The ground water flow direction may swing back to the southeast after the new tank pit has been filled to grade and the area paved.

DISCUSSION OF RESULTS

The concentrations of contaminants of concern in ground water samples remain below the UST ground water cleanup standards. Benzene was the only contaminant detected and it was only detected in the sample from the downgradient well MW-2. The concentration detected, 2 ppb, is below the UST groundwater cleanup standard. In general there has been a trend toward detection of fewer contaminants with each round of ground water sampling.

CONCLUSIONS AND RECOMMENDATIONS

The remedial excavation appears to have been successful in that the concentrations of detected contaminants of concern in ground water at the site are well below the UST ground water cleanup standards.

Ground water monitoring should continue for one more quarter in order to complete the required minimum of four quarters of monitoring. The next ground water sampling event would be in January, 1999.

Please do not hesitate to call on me with any questions.

Sincerely,

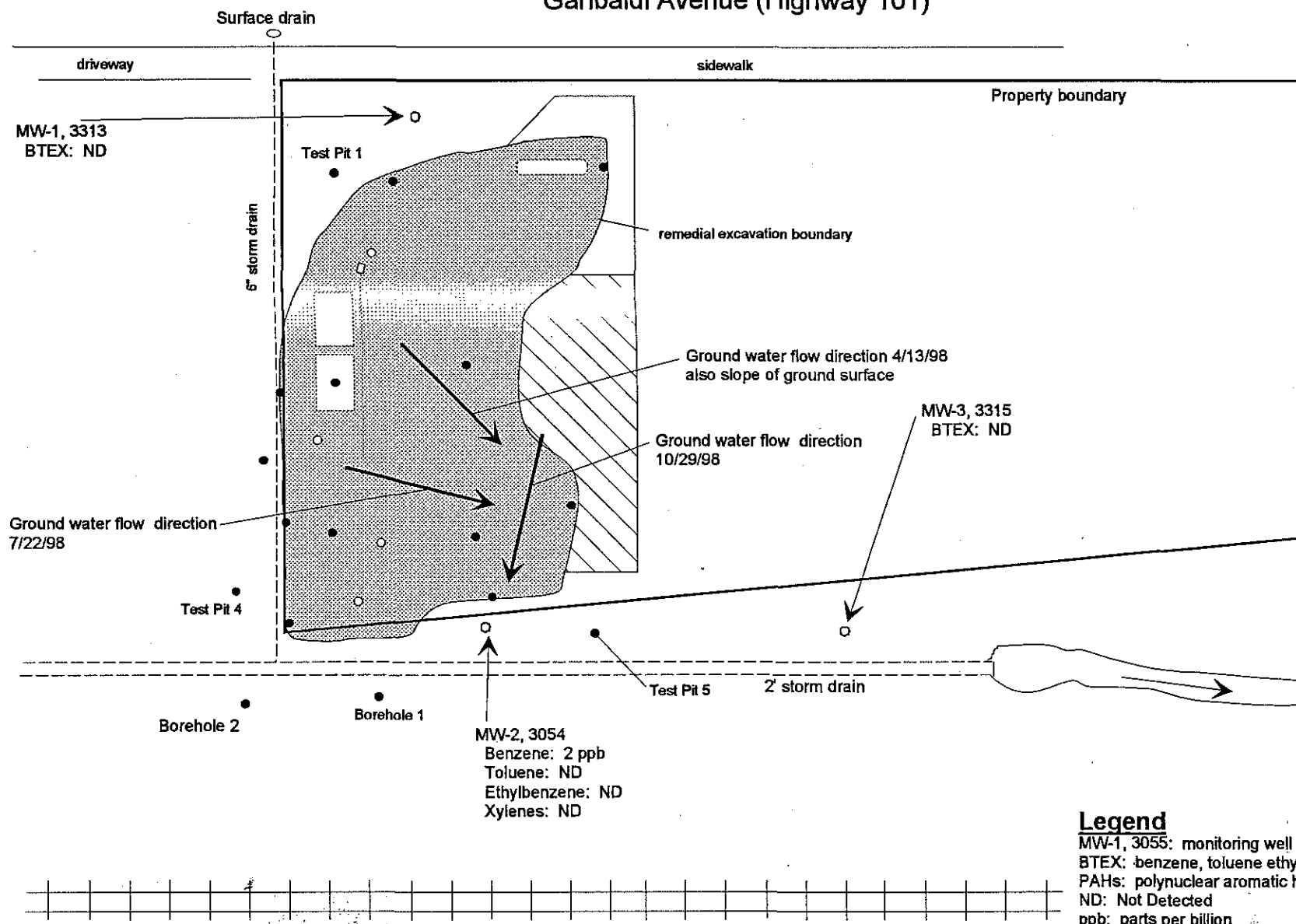


Mark Yinger, P.G.
Hydrogeologist

attached: Site map, laboratory report, chain of custody and sampling sheets

cc: Richard Rose, ODEQ-NWR, Portland

Garibaldi Avenue (Highway 101)



Ground water flow direction
7/22/98

MW-1, 3313
BTEX: ND

Test Pit 1

remedial excavation boundary

Ground water flow direction 4/13/98
also slope of ground surface

Ground water flow direction
10/29/98

MW-3, 3315
BTEX: ND

Test Pit 4

Borehole 2

Borehole 1

MW-2, 3054
Benzene: 2 ppb
Toluene: ND
Ethylbenzene: ND
Xylenes: ND

Test Pit 5

2' storm drain

Legend

MW-1, 3055: monitoring well and water sample number
BTEX: benzene, toluene ethylbenzene, xylene
PAHs: polynuclear aromatic hydrocarbons
ND: Not Detected
ppb: parts per billion



Railroad Tracks

Dan's Unocal Service Station
Garibaldi, Oregon

Wy'East*Wy'East Environmental Sciences, Inc.***LABORATORY REPORT**

Mark Yinger Associates
4865 Baseline Rd.
Parkdale, OR 97041

PROJECT NAME/SITE: Garibaldi Unocal REPORT NUMBER: 24147
PROJECT NUMBER: 97-110 REPORT DATE: 10-30-98
EXTRACTION DATE: 10-29-98 PAGES: 1 of 1

EPA 8020

Analyte: BTEX for water (Benzene, Toluene, Ethylbenzene, Xylenes)

| Field ID | Lab ID | Identification & Quantification $\mu\text{g/L}$ (ppb) | | | | Surrogate Recovery (%) |
|-----------------------|--------|---|---------|---------------|---------|------------------------|
| | | Benzene | Toluene | Ethyl-Benzene | Xylenes | |
| 3313 | A516 | ND | ND | ND | ND | 95 |
| 3314 | A517 | 2 | ND | ND | ND | 114 |
| 3315 | A518 | ND | ND | ND | ND | 101 |
| BLANK | - | ND | ND | ND | ND | - |
| Quantification Limits | - | 2 | 2 | 2 | 2 | - |

Surrogate is p-Bromofluorobenzene

ND = Not Detected (below reporting limit or detection limit)

Report Number: 10211



Research & Laboratory Services

CHAIN OF CUSTODY

2415 SE 11th Ave. • Portland, Oregon 97214 • (503) 231-9320 • FAX (503) 231-9344

| | | | |
|---------------------------------------|--|--------------------------------------|---|
| PROJECT # <u>97-110</u> | PROJECT NAME / SITE <u>Garibaldi, Unocal</u> | STATE <u>OR</u> | PURCHASE ORDER # |
| COMPANY <u>Mack Yinger Assoc.</u> | REPORT ATTENTION <u>M. Yinger</u> | PHONE NUMBER <u>541-352-6015</u> | FAX NUMBER <u>541-352-5580</u> |
| SAMPLES COLLECTED BY <u>M. Yinger</u> | DATE(S) COLLECTED <u>10/29/98</u> | TIME(S) COLLECTED <u>10:00-11:00</u> | SAMPLES CHILLED TO 4° C? <u>Ice</u> |
| PRESERVATIVE USED? (HCl, etc.) | | | Regular <input checked="" type="checkbox"/> 3-5 Days <input type="checkbox"/> |

| FIELD ID | MEDIA | CONTAINER | VOLUME ETC | ANALYSIS REQUIRED | LAB ID |
|-------------|--------------|--------------|-------------|-------------------|-------------|
| <u>3313</u> | <u>Water</u> | <u>2VOAs</u> | <u>40ml</u> | <u>BTEX</u> | <u>AS10</u> |
| <u>3314</u> | ↓ | ↓ | ↓ | ↓ | <u>AS11</u> |
| <u>3315</u> | ↓ | ↓ | ↓ | ↓ | <u>AS18</u> |
| | | | | | |
| | | | | | |
| | | | | | |
| | | | | | |
| | | | | | |
| | | | | | |
| | | | | | |
| | | | | | |
| | | | | | |
| | | | | | |
| | | | | | |
| | | | | | |
| | | | | | |

| | | | |
|----------------------------------|-----------------------------------|------------------------------------|-----------------------------------|
| RELINQUISHED BY <u>M. Yinger</u> | DATE / TIME <u>10/29/98 12:45</u> | RECEIVED BY | DATE / TIME |
| RELINQUISHED BY | DATE / TIME | RECEIVED BY LAB <u>[Signature]</u> | DATE / TIME <u>10/29/98 12:45</u> |
| REMARKS | | SHIPPED BY | |

Wy'East will return white copy to client with laboratory report and keep yellow copy for files. Client keeps pink copy.

Environmental & Ground Water Consultants
Mark Yinger Associates
4865 Baseline Road, Parkdale OR, 97041 - 541-352-6015

January 11, 1999

Larry Jackson
Jackson and Sons Oil, Inc.
Hamlet Route Box 333
Seaside, OR 97138

Ref: Dan's UNOCAL Service 4th quarterly ground water monitoring event.

Dear Mr. Jackson:

The following is a letter report concerning the results of the January 7, 1999 ground water sampling done at the site of the former Dan's Unocal Service, in Garibaldi, Oregon (Fig. 1). The Department of Environmental Quality's (DEQ) LUST log number for this site is 29-97-0519.

INTRODUCTION

This is the fourth quarterly ground water sampling event since the three monitoring wells were installed, developed and sampled in mid-April of 1998. In the April sampling benzene, toluene, ethylbenzene and xylenes (BTEX) were detected in the down-gradient wells, MW-2 and MW-3. However, the concentrations were below the UST (underground storage tank) ground water cleanup standards. Total petroleum hydrocarbon (TPH) was detected at the very low concentration of 0.5 ppm (parts per million) in the water sample collected from the up-gradient well MW-1. Therefore, in the next round of sampling done in July all the water samples were analyzed for polynuclear aromatic hydrocarbons (PAHs). Naphthalene at the very low concentrations of 0.1 and 0.2 ppb (parts per billion) was detected in two water samples. In July very low concentrations of benzene, toluene and xylene were detected in samples from monitoring wells MW-1 and MW-2. The dissolved lead and the gasoline additives, 1,2-dibromoethane and 1,2-dichloroethane (EDB and EDC), were not detected in the first round of water samples collected in April, 1998.

To date no constituents of concern have been detected in ground water samples above the UST ground water cleanup standards. In this fourth sampling event no BTEX compounds were detected.

PROGRESS NARRATIVE

On January 7, 1999 the three wells were purged and sampled. The static water level in each well was measured before the start of purging. All static water elevations are listed in Table 4. The temperature, conductance and pH of the purge water in each of the wells stabilized shortly after purging started (attached). Continuous flow of approximately 1 gallon per minute (gpm) was maintained during the purging of monitoring well MW-3. The pumping rate was

reduced to 1 liter per minute prior to sample collection. Monitoring wells MW-1 and MW-2 recharged very slowly requiring up to 1 hour to purge and sample.

SAMPLING PROCEDURE

The monitoring wells MW-1 and MW-3 were purged and sampled using a pneumatic 316-stainless steel and Teflon bladder pump in accordance with EPA and DEQ protocol. Well MW-2 was purged and sampled using a disposable bailer. Attached are copies of the "Monitoring Well Sampling Data Sheet" used to record field data related to the sampling of the monitoring wells. The submersible pump and tubing were cleaned prior each use by immersing in an Alconox detergent bath and running for a minimum of 5 minutes, and then rinsed in a similar manner in a bath of clean water. The static water levels in the wells were measured with a clean electric tape prior to the start of purging. If the electronic response was not distinct a floating layer of petroleum hydrocarbon would have been suspected. There was no indication of a floating petroleum hydrocarbon layer in any of the three wells.

Electronic instruments were used to measure the temperature, conductance and pH of the purged water. These parameters stabilized after approximately one well volume had been removed from the monitoring wells. The sample from each well was collected in two pre-labeled laboratory clean 40-milliliter VOA bottles. The sealed bottles were immediately placed in a cooler with an ice pack for transport to the laboratory.

A chain-of-custody was prepared and accompanied the samples to the laboratory. Wy'East Environmental Sciences in Portland, Oregon performed the sample analyses. Each water sample was analyzed for benzene, toluene, ethylbenzene and xylene using EPA method 8020.

SAMPLE ANALYTICAL RESULTS

The laboratory analytical results for this and all previous water sampling events are presented for each well in Tables 1 through 3. The current analytical data is also presented on the attached site map.

Table 1: Monitoring Well - 1 Analytical Results

| Sample No. | Date | Benzene ppb | Toluene ppb | Ethyl Benzene ppb | Xylene ppb | Total Petroleum Hydrocarbons ppm | Dissolved Lead ppb | EDB/EDC ppb | PAHs ppb |
|------------|----------|----------------|----------------|----------------------|---------------|-------------------------------------|-----------------------|----------------|-----------------|
| 2037 | 4/13/98 | ND | ND | ND | ND | 0.5 | ND | ND | na |
| 3055 | 7/22/98 | ND | 2 | ND | 2 | na | na | na | Naphthalene 0.2 |
| 3313 | 10/29/98 | ND | ND | ND | ND | na | na | na | na |
| 3342 | 1/7/99 | ND | ND | ND | ND | na | na | na | na |

ppb: Parts per billion.

ppm: Parts per million

ND: Not detected, refer to laboratory reports for detection limits.

na: Not analyzed for.

Table 2: Monitoring Well - 2 Analytical Results

| Sample No. | Date | Benzene ppb | Toluene ppb | Ethyl Benzene ppb | Xylene ppb | Total Petroleum Hydrocarbons ppm | Dissolved Lead ppb | EDB/EDC ppb | PAHs ppb |
|------------|----------|----------------|----------------|----------------------|---------------|-------------------------------------|-----------------------|----------------|-----------------|
| 2038 | 4/13/98 | ND | ND | ND | 2 | ND | ND | ND | na |
| 3054 | 7/22/98 | 3 | ND | ND | ND | na | na | na | Naphthalene 0.1 |
| 3314 | 10/29/98 | 2 | ND | ND | ND | na | na | na | na |
| 3343 | 1/7/99 | ND | ND | ND | ND | na | na | na | na |

Table 3: Monitoring Well - 3 Analytical Results

| Sample No. | Date | Benzene ppb | Toluene ppb | Ethyl Benzene ppb | Xylene ppb | Total Petroleum Hydrocarbons ppm | Dissolved Lead ppb | EDB/EDC ppb | PAHs ppb |
|------------|----------|----------------|----------------|----------------------|---------------|-------------------------------------|-----------------------|----------------|-------------|
| 2039 | 4/13/98 | 3 | 2 | 5 | 12 | ND | ND | ND | na |
| 3056 | 7/22/98 | ND | ND | ND | ND | na | na | na | ND |
| 3315 | 10/29/98 | ND | ND | ND | ND | na | na | na | na |
| 3344 | 1/7/99 | ND | ND | ND | ND | na | na | na | na |

5.0 GROUND WATER ELEVATIONS

An engineers automatic level and rod, and an electric water level tape were used to determine the relative static water levels in the wells, to a precision of 0.01 feet . The static water levels measured in the wells during all sampling events are presented in the following table:

Table 4: Ground Water Elevations

| Date Measured | MW-1 toc 10.12 | MW-2 toc 7.14 | MW-3 toc 6.34 |
|---------------|-------------------|------------------|------------------|
| 4/13/98 | 4.94 | 3.34 | 2.37 |
| 7/22/98 | 3.96 | 3.4 | 2.31 |
| | | 10.17 toc raised | 9.77 toc raised |
| 10/29/98 | 4.61 | 3.13 | 3.37 |
| 1/7/99 | 4.73 | 3.1 | 2.72 |

toc: top of casing elevation

A new levels traverse was run to determine the elevation of wells MW-2 and MW-3 after their casings were extended. The new casing elevations are: MW-2, 10.17 feet and MW-3, 9.77 feet. The ground water elevation at MW-1 has risen 0.12 feet since last October. The ground water flow direction has swung to the southeast. Monitoring wells MW-2 and MW-3 are the

downgradient wells. As predicted in the last report, "ground water flow direction may swing back to the southeast after the new tank pit has been filled to grade and the area paved," the area has been paved.

DISCUSSION OF RESULTS

The concentrations of contaminants of concern in ground water samples remain below the UST ground water cleanup standards. In this fourth round of samples no BTEX compounds were detected. Over the last year there has been a steady decline in BTEX concentrations detected.

CONCLUSIONS AND RECOMMENDATIONS

The remedial excavation appears to have been successful in that the concentrations of detected contaminants of concern in ground water at the site have declined steadily and are now below the method detection limits.

No more ground water monitoring is scheduled. No further action is anticipated. This site should be closed.

Please do not hesitate to call on me with any questions.

Sincerely,

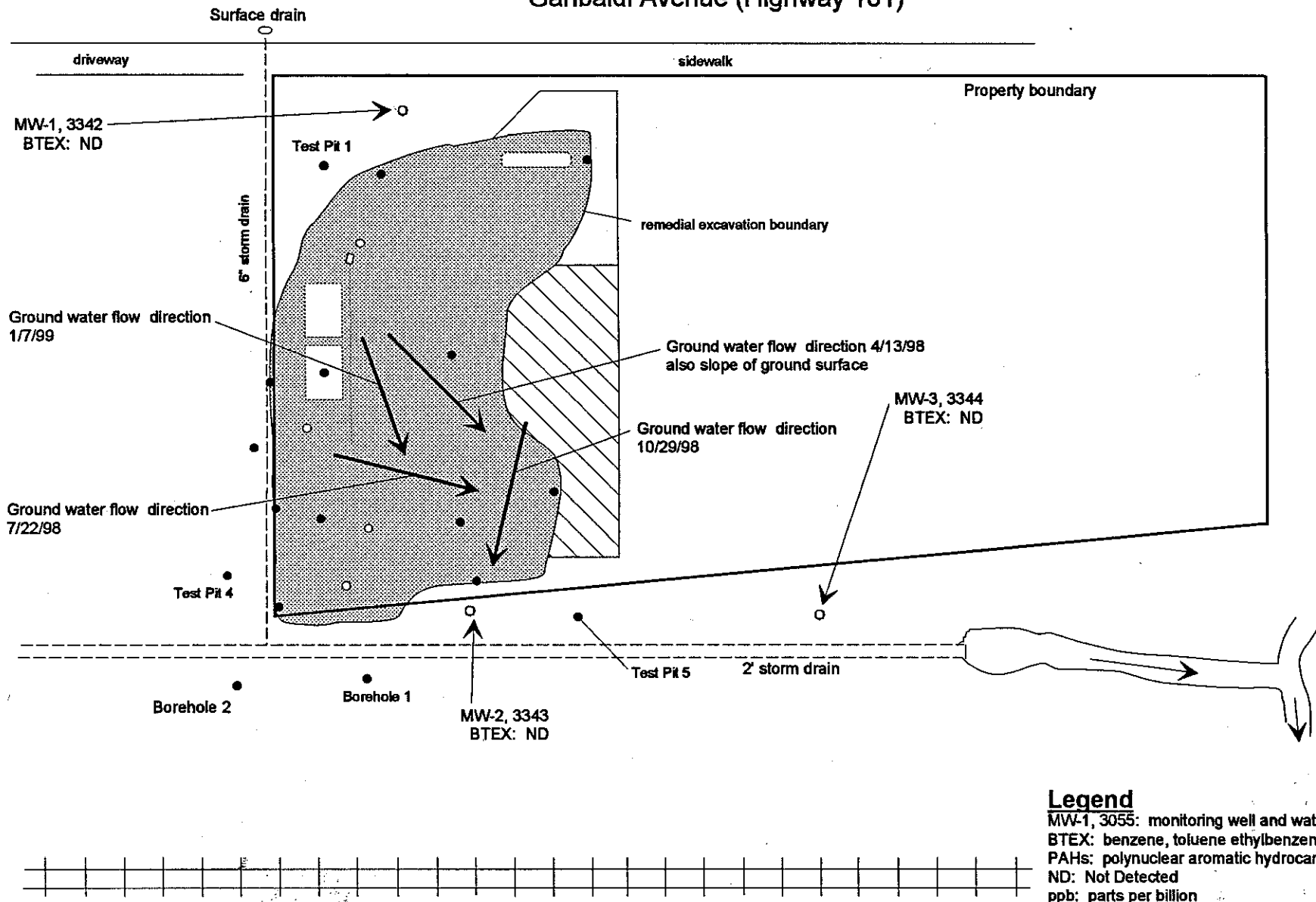


Mark Yinger, P.G.
Hydrogeologist

attached: Site map, laboratory report, chain of custody and sampling sheets

cc: Richard Rose, ODEQ-NWR, Portland

Garibaldi Avenue (Highway 101)



Legend
 MW-1, 3055: monitoring well and water sample number
 BTEX: benzene, toluene ethylbenzene, xylene
 PAHs: polynuclear aromatic hydrocarbons
 ND: Not Detected
 ppb: parts per billion

Dan's Unocal Service Station
 Garibaldi, Oregon

LABORATORY REPORT

Mark Yinger Associates
 4865 Baseline Rd.
 Parkdale, OR 97041

| | | | |
|---------------------------|--------------|-----------------------|--------|
| PROJECT NAME/SITE: | Garibaldi 76 | REPORT NUMBER: | 24839 |
| PROJECT NUMBER: | 97-110 | REPORT DATE: | 1-8-99 |
| EXTRACTION DATE: | 1-7-99 | PAGES: | 1 of 1 |

EPA 8020

Analyte: BTEX for water (Benzene, Toluene, Ethylbenzene, Xylenes)

| Field ID | Lab ID | Identification & Quantification $\mu\text{g/L}$ (ppb) | | | | Surrogate Recovery (%) |
|-----------------------|--------|---|---------|---------------|---------|------------------------|
| | | Benzene | Toluene | Ethyl-Benzene | Xylenes | |
| 3342 | A2570 | ND | ND | ND | ND | 87 |
| 3343 | A2571 | ND | ND | ND | ND | 90 |
| 3344 | A2572 | ND | ND | ND | ND | 90 |
| BLANK | - | ND | ND | ND | ND | - |
| Quantification Limits | - | 2 | 2 | 2 | 2 | - |

Surrogate is p-Bromofluorobenzene

ND = Not Detected (below reporting limit or detection limit)

Report Number: 24609



Research & Laboratory Services

2415 SE 11th Ave. • Portland, Oregon 97214 • (503) 231-9320 • FAX (503) 231-9344

CHAIN OF CUSTODY

| | | | |
|---------------------------------------|---|--------------------------------------|---|
| PROJECT # 97-110 | PROJECT NAME / SITE Garibaldi 76 | STATE OR | PURCHASE ORDER # |
| COMPANY Mark Yinger Assoc. | REPORT ATTENTION M. Yinger | PHONE NUMBER 541-352-6015 | FAX NUMBER 541-352-5580 |
| SAMPLES COLLECTED BY M. Yinger | DATE(S) COLLECTED 1/7/99 | TIME(S) COLLECTED 10:20-11:20 | SAMPLES CHILLED TO 4° C? Ice |
| PRESERVATIVE USED? (HCl, etc.) | | | Regular <input checked="" type="checkbox"/> 3-5 Days <input type="checkbox"/> |

| FIELD ID | MEDIA | CONTAINER | VOLUME ETC | ANALYSIS REQUIRED | LAB ID |
|----------|-------|-----------|------------|-------------------|--------|
| 3342 | Water | #2 VOA | 40ml | BTEX | A 2570 |
| 3343 | ↓ | ↓ | ↓ | ↓ | A 2571 |
| 3344 | ↓ | ↓ | ↓ | ↓ | A 2572 |
| | | | | | |
| | | | | | |
| | | | | | |
| | | | | | |
| | | | | | |
| | | | | | |
| | | | | | |
| | | | | | |
| | | | | | |
| | | | | | |
| | | | | | |
| | | | | | |
| | | | | | |
| | | | | | |
| | | | | | |
| | | | | | |
| | | | | | |
| | | | | | |

| | | | |
|----------------------------------|----------------------------------|---------------------------------------|-----------------------------------|
| RELINQUISHED BY M. Yinger | DATE / TIME 1/7/99 2:15pm | RECEIVED BY | DATE / TIME |
| RELINQUISHED BY | DATE / TIME | RECEIVED BY LAB Reginald Davis | DATE / TIME 1/7/99 2:15 pm |
| REMARKS | SHIPPED BY | | |

Wy'East will return white copy to client with laboratory report and keep yellow copy for files. Client keeps pink copy.

UST Soil Cleanup
and
Ground Water Investigation

at

Dan's UNOCAL Service Station

511 Garibaldi Avenue
Garibaldi, Oregon

DEQ LUST # 29-97-0519

Submitted:
April 24, 1998

To:
Larry Jackson
Jackson & Son Oil Company
Hamlet Route Box 333
Seaside, OR 97138

Project No. 97-110

Environmental & Ground Water Consultants
Mark Yinger Associates
4865 Baseline Road, Parkdale OR, 97041 - 541-352-6015

Table of Contents

| | |
|--|-----------|
| 1.0 INTRODUCTION | 1 |
| 2.0 SITE DESCRIPTION | 1 |
| 3.0 PROGRESS NARRATIVE | 2 |
| 4.0 REGIONAL AND LOCAL HYDROGEOLOGY | 2 |
| 5.0 SAMPLING | 4 |
| 5.1 Soil Sampling Plan and Procedures | 4 |
| 5.2 Soil Sample Analyses | 4 |
| 5.3 Monitoring Well Installation | 5 |
| 5.4 Monitoring Well Development | 5 |
| 5.5 Water Sampling | 5 |
| 6.0 RESULTS | 6 |
| 6.1 Soil and Water Sample Analytical Results | 6 |
| 6.2 Discussion of Results | 8 |
| 7.0 TREATMENT OF IMPACTED SOIL | 9 |
| 8.0 CONCLUSIONS AND RECOMMENDATIONS | 9 |
| 9.0 SIGNATURE AND PROFESSIONAL STAMP | 10 |

FIGURES

Figure 1: Site Location

Figure 2: Initial Remedial Excavation

Figure 3: Final Remedial Excavation

Figure 4: Ground Water Monitoring Wells and Flow Direction

TABLES

Table 1: Water Table Elevations

Table 2: Soil Sample Analytical Results

Table 3: Water Sample Analytical Results

APPENDIX

Laboratory Reports and Chain-of-Custodies

Property Survey Map

Area Water Well Logs

Well Development Data Sheets

Monitoring Well and Boring Logs

1.0 INTRODUCTION

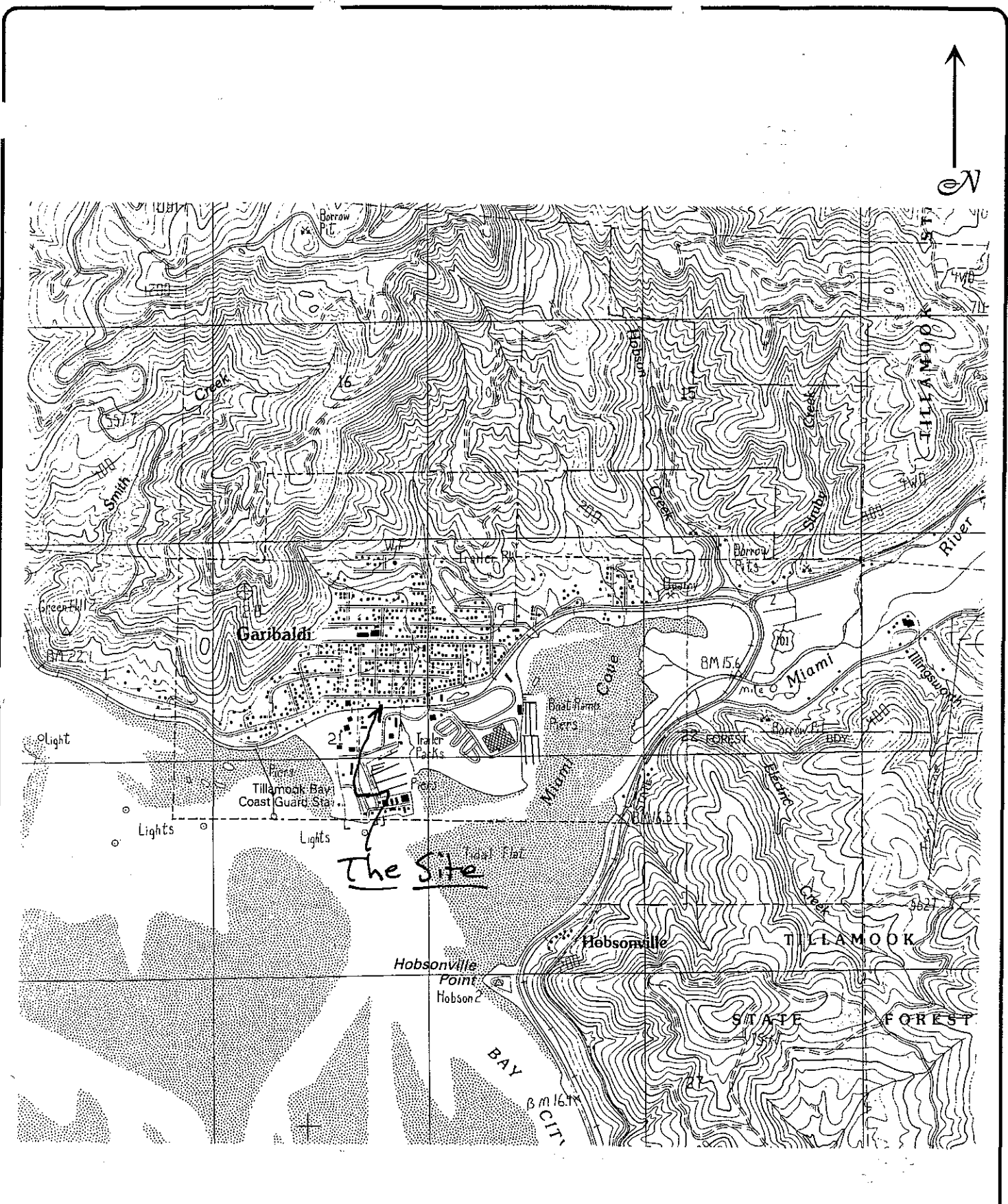
This report concerns the decommissioning of underground storage tanks, the excavation of gasoline and oil impacted soils, and a ground water investigation at Dan's UNOCAL Service Station, located at 511 Garibaldi Avenue (Highway 101), in Garibaldi, Tillamook County, Oregon (Fig. 1). The tax lot number is 12700. The property is owned by Jackson & Son Oil Company, Seaside, Oregon. The Oregon Department of Environmental Quality (ODEQ) LUST File number is 29-97-0519.

At the site two underground gasoline storage tanks (USTs) were decommissioned by removal. The 2,000 gallon tanks were removed by Dan's Service Station Maintenance personnel on July 10, 1997. The release was reported to Mitch Shield, with the ODEQ UST Program - Northwest Region, July 11, 1997 (#8062). The UST removal, initial investigation, and limited remedial excavation activities and results were reported in letter addressed to Larry Jackson dated July 28, 1997. A copy of this letter was forwarded to the ODEQ. For the sake of clarity and completeness all the data will be included in this report.

2.0 SITE DESCRIPTION

The site is located in the center of the City of Garibaldi's business district, at the intersection of Garibaldi Avenue and Sixth Street (Fig. 2). The site is bordered on the north by Garibaldi Avenue, which is also Highway 101, north of the street is small drugstore and a new motel under construction. In the past the drugstore had been a service station. Underground storage tanks associated with this old service station are report to be beneath Garibaldi Street (personal communications, Garibaldi Superintendent of Public Works). The sanitary sewer and water mains are beneath Garibaldi Avenue (Fig. 3). To the east of the site is a tavern. There is a south flowing storm drain pipe located just east of the eastern boundary of the site. The outfall for this drain pipe is located a short distance southeast of the southeast corner of the site (Fig. 4). To the south of the site is a 100 foot wide railroad right-of-way. The single track is in on a filled roadbed approximately 40 feet south of the site. The top of the roadbed is approximately 10 feet above the surface of the site. There is an east flowing 2-foot diameter concrete storm drain pipe located 6 to 10 feet south of the southern boundary of the site. The site is bordered on the west by the 60-foot wide undeveloped Sixth Street right-of-way. There is a 6-inch diameter concrete storm drain pipe along the western boundary of the site. This south flowing storm drain connects with the 2-foot diameter drain near the southwest corner of the site. To the east of the undeveloped right-of-way is a shellfish processing and retail outlet.

The ground surface in the area slopes gently to the southeast. The nearest surface water is at the outfall of the 2-foot diameter storm drain, located just




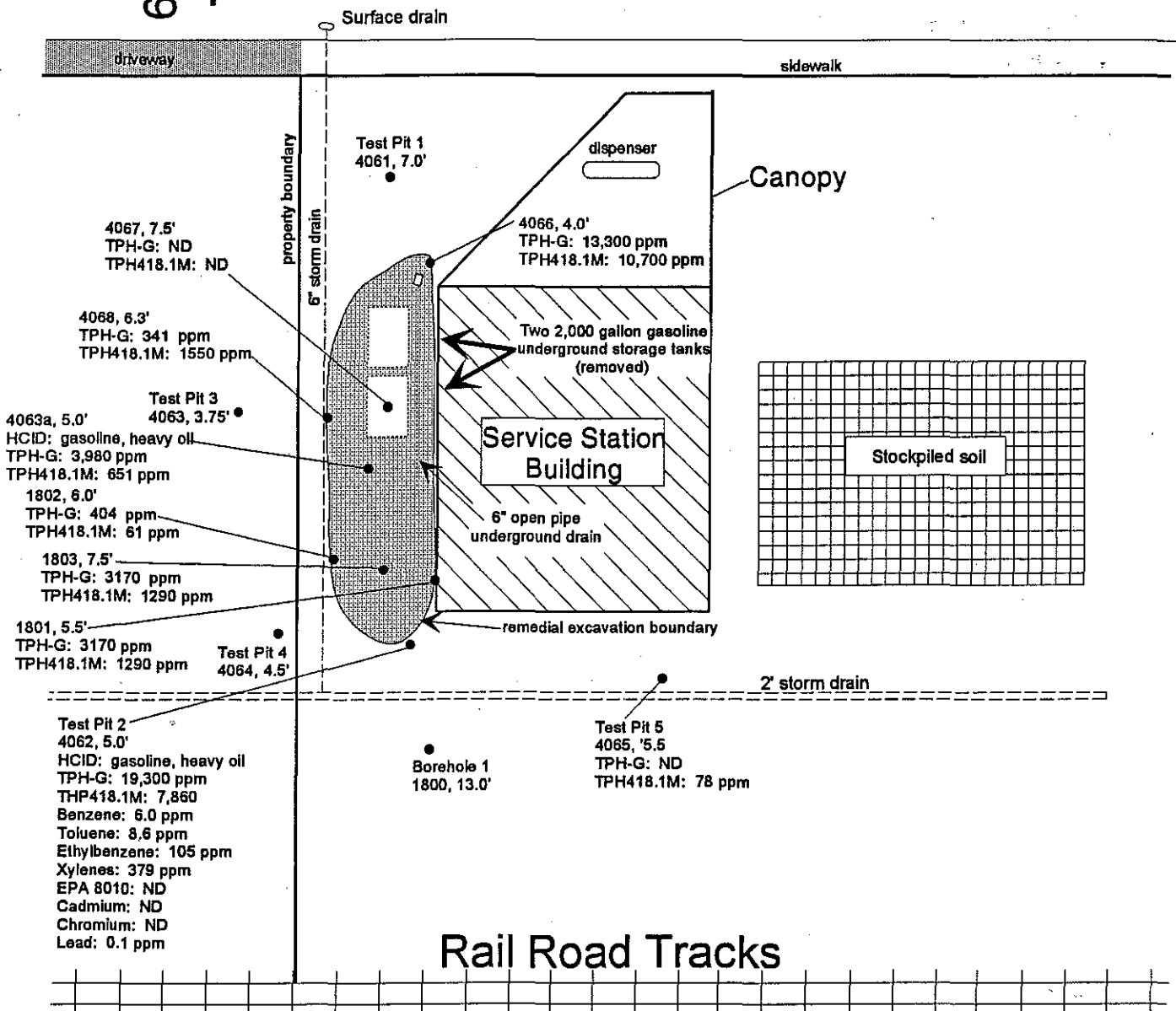
Based on USGS 7.5' Garibaldi Quadrangle
 Scale: 1" = 2000'

Dan's Unocal Service Station
 Garibaldi, Oregon

Figure 1: Site Location

6th Street ↑

Garibaldi Avenue (Highway 101)



Dan's Unocal Service Station
Garibaldi, Oregon

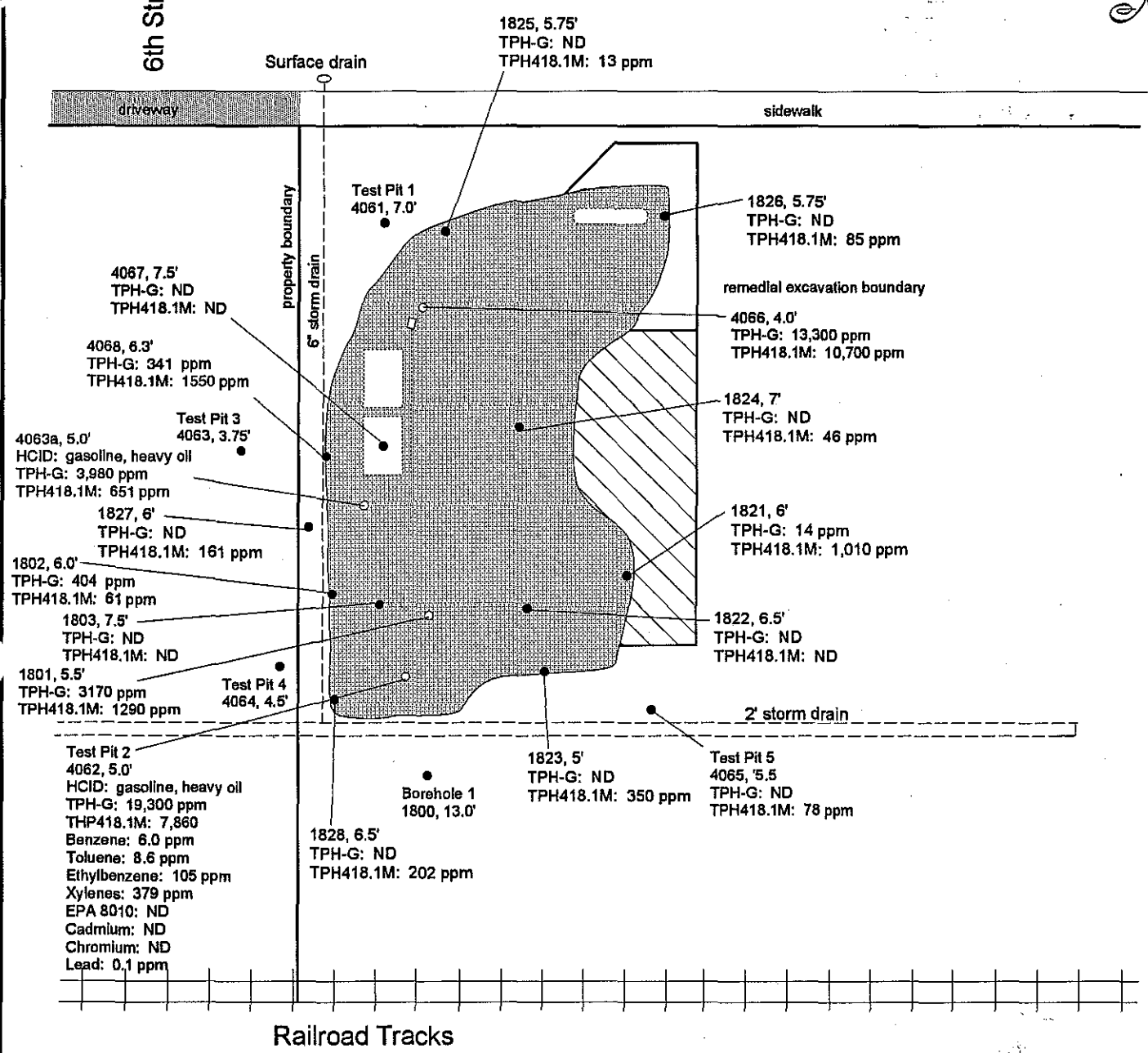
EXPLANATION

- 4061 7.0': sample location (*in situ*) and I.D. Number., depth in feet
- HCID: hydrocarbon identification analysis
- TPH-G: total petroleum hydrocarbons gasoline range
- TPH-418.1: total petroleum hydrocarbon analysis for diesel/heavy oil
- EPA 8010: halogenated volatile organics
- ppm: parts per million (mg/kg)
- ND: less than the method detection/quantitation limit

Figure 2: Initial Remedial Excavation

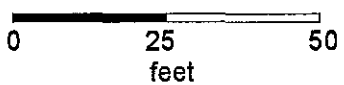


Garibaldi Avenue (Highway 101)



EXPLANATION

- 4061 7.0': sample location (*in situ*) and I.D. Number., depth in feet
- HCID: hydrocarbon identification analysis
- TPH-G: total petroleum hydrocarbons gasoline range
- TPH-418.1: total petroleum hydrocarbon analysis for diesel/heavy oil
- EPA 8010: halogenated volatile organics
- ppm: parts per million (mg/kg)
- ND: less than the method detection/quantitation limit
- Sample site that has been excavated



Dan's Unocal Service Station
Garibaldi, Oregon

Figure 3: Final Remedial Excavation

Appendix

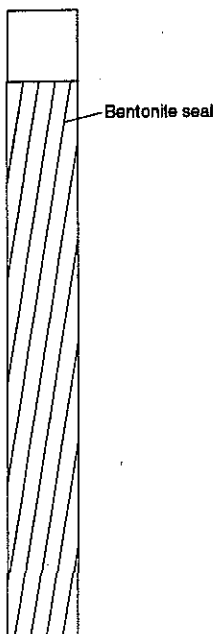
Monitoring Well Logs and Boring Logs

for

Dan's UNOCAL Services Station

Project: Dan's UNOCAL, 97-110
 Boring method: Hand Auger
 Logged by: Mark Yinger, 7/12/97
 Ground surface elev.:

Boring No.: **Bh-1**
 Borehole Diameter: 6 inch
 Sheet: 1 of 1
 Casing elev.:

| Depth Feet | Geologic Description | USC | Sample No. | Blow Count | Vapor ppm | Ground Water Level | Completion Design |
|------------|---|------|------------|------------|-----------|--------------------|--|
| 0 | 0 - 2.5' Brown pit run basalt. | | | | | | |
| 2.5 | 2.5 - 5' Gray silty-clay with wood fragments. | Fill | | | | |  |
| 5 | 5 - 10' As above with abundant organic material. | Pt | | | | | |
| 10 | 10 - 11' Light gray clay. | | | | | | |
| 11 | 11 - 13' Brownish-black and blackish-gray, mottled, putrid odor, clayey peat, wet | | 1800 | | | ▼ | |
| 15 | | | | | | | |
| 20 | | | | | | | |
| 25 | | | | | | | |
| 30 | | | | | | | |

Environmental & Ground Water Consultants

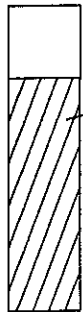

Mark Yinger Associates

4865 Baseline Road, Parkdale OR, 97041 - 541-352-6015

Dan's UNOCAL Service Station
 Monitoring Well

Project: Dan's UNOCAL, 97-110
 Boring method: Hand Auger
 Logged by: Mark Yinger, 4/10/98
 Ground surface elev.:

Boring No.: **Bh-2**
 Borehole Diameter: 6 inch
 Sheet: 1 of 1
 Casing elev.:

| Depth Feet | Geologic Description | USC | Sample No. | Blow Count | Vapor ppm | Ground Water Level | Completion Design |
|------------|---|------|---|------------|-----------|--|---|
| 0 | 0 - 2.5' Brown pit run basalt. | | | | | | |
| 2.5 | 2.5 - 6' Brown crushed rock and mixed gravel. Saturated below 4.5 feet, recharge very slow. | Fill | | | | |  Bentonite seal |
| 6 | 6' Brown peat and rock. | Pt | 2040 TPH-G 114 ppm TPH 49 ppm | | |  | |
| 10 | | | | | | | |
| 15 | | | | | | | |
| 20 | | | | | | | |
| 25 | | | | | | | |
| 30 | | | | | | | |

Project: Dan's UNOCAL, 97-110
 Boring method: Hollow Stem Auger
 Logged by: Mark Yinger, 4/9/98
 Ground surface elev.: 10.6'

Boring No.: MW-1
 Borehole Diameter: 10.5 inch
 Sheet: 1 of 1
 Casing elev.: 10.12'

| Depth Feet | Geologic Description | USC | Sample No. | Blow Count | Vapor ppm | Ground Water Level | Completion Design |
|------------|---|------|-------------------------------|------------|-----------|--------------------|-------------------|
| 0 | 0 - 0.3' Asphalt. 0.3 - 0.75' Brown mixed gravel. 0.75 - 2.5' Black cinder and sawdust, no petroleum odor. | Fill | 2032 TPH-G: ND TPH: 268 | 2/1/1 | 10 | ▼ | |
| 5 | 2.5 - 4.5' Brown mixed gravel. 4.5 - 6' 1 foot grayish-brown mixed clay, silt and fine gravel with wood fragments, slight petroleum odor. Last 0.5 feet brown peat, no odor. | | | | | | |
| | 5.5 - 10' Brown clayey-peat, wet. | Pt | | | | | |
| 10 | | | | | | | |
| 15 | | | | | | | |
| 20 | | | | | | | |
| 25 | | | | | | | |
| 30 | | | | | | | |

Environmental & Ground Water Consultants

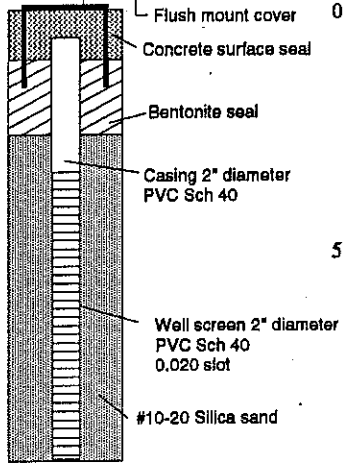
Mark Yinger Associates

4865 Baseline Road, Parkdale OR, 97041 - 541-352-6015

Dan's UNOCAL Service Station
 Monitoring Well

Project: Dan's UNOCAL, 97-110
 Boring method: Hollow Stem Auger
 Logged by: Mark Yinger, 4/9/98
 Ground surface elev.: 7.3'

Boring No.: MW-2
 Borehole Diameter: 10.5 inch
 Sheet: 1 of B
 Casing elev.: 7.14'

| Depth Feet | Geologic Description | USC | Sample No. | Blow Count | Vapor ppm | Ground Water Level | Completion Design |
|------------|--|------|------------|------------|-----------|--------------------|---|
| 0 | 0 - 5' Brown sand, clay, mixed gravel and boulders and crushed basalt. | Fill | | | | |  |
| 5 | 5 - 6' Brownish-black to tan clayey-gravel slight oily odor and sheen. Last 0.2 feet brown peat. | | 2033 | 2/1/4 | 10 | | |
| | 6 - 7' blackish-brown clayey-peat, slight petro odor. | Pt | 2034 | 1/2/2 | 0 | | Well screen 2" diameter PVC Sch 40 0.020 slot #10-20 Silica sand |
| | 7 - 9' Brown clayey-peat, no petro odor. | | | | | | |
| 10 | | | | | | | |
| 15 | | | | | | | |
| 20 | | | | | | | |
| 25 | | | | | | | |
| 30 | | | | | | | |

Project: Dan's UNOCAL, 97-110
 Boring method: Hollow Stem Auger
 Logged by: Mark Yinger, 4/9/98
 Ground surface elev.: 6.5'

Boring No.: MW-3
 Borehole Diameter: 10.5 inch
 Sheet: 1 of 1
 Casing elev.: 6.34'

| Depth Feet | Geologic Description | USC | Sample No. | Blow Count | Vapor ppm | Ground Water Level | Completion Design |
|------------|--|------|------------|-------------|-----------|--------------------|-------------------|
| 0 | 0 - 4' Brown sand, clay, silt, mixed gravel and coarse crushed basalt. | Fill | 2035 | 50 for 0.5' | 0 | ▼ | |
| 4 - 5' | 4 - 5' As above | | | | | | |
| 6.5 - 8.5' | Brown clayey-silt and peat. | Pt | 2036 | | | | |
| 10 | | | | | | | |
| 15 | | | | | | | |
| 20 | | | | | | | |
| 25 | | | | | | | |
| 30 | | | | | | | |

LABORATORY REPORT

PROJECT NAME/SITE: Garibaldi Unocal
PROJECT NUMBER: 97-110
EXTRACTION DATE: 7-14-97

REPORT NUMBER: 19371-A
REPORT DATE: 7-28-97
PAGE: 3 of 3

EPA 8020

Analyte: BTEX for soil (Benzene, Toluene, Ethylbenzene, Xylenes)

| Field ID | Lab ID | Identification & Quantification mg/Kg (ppm) | | | | Surrogate Recovery (%) |
|-----------------------|--------|---|---------|---------------|---------|------------------------|
| | | Benzene | Toluene | Ethyl-Benzene | Xylenes | |
| 4062 | 33641 | 6.0 | 8.6 | 105 | 379 | * |
| BLANK | - | ND | ND | ND | ND | - |
| Quantification Limits | - | 0.1 | 0.1 | 0.1 | 0.1 | - |

* Surrogate not observable due to presence of analyte

Surrogate is p-Bromofluorobenzene

ND = Not Detected (below reporting limit or detection limit)

TCLP-3 by Flame AA

Extraction: EPA 1311

Analysis: EPA 7130 Cadmium (Cd); EPA 7190 Chromium (Cr); EPA 7420 Lead (Pb)

| Field ID | Lab ID | Cd (ppm) | Cr (ppm) | Pb (ppm) |
|-----------------|--------|----------|----------|----------|
| 4062 | 33641 | ND | ND | 0.1 |
| BLANK | - | ND | ND | ND |
| Detection Limit | - | 0.01 | 0.1 | 0.1 |

ND = Not Detected (below reporting limit or detection limit)

Report Number: _____



Research, Laboratory, and Consulting Services

CHAIN OF CUSTODY

2415 SE 11th Ave. • Portland, Oregon 97214 • (503) 231-9320 • FAX (503) 231-9344

| | | | |
|---|---|-------------------------------------|--|
| PROJECT # 97-110 | PROJECT NAME / SITE Garibaldi Unaca | STATE OR | PURCHASE ORDER # |
| COMPANY Mark Yinger Assoc. | REPORT ATTENTION M. Yinger | PHONE NUMBER 541-352-6015 | FAX NUMBER 541-352-605580 |
| SAMPLES COLLECTED BY D. Butcher + M. Yinger | DATE COLLECTED 7/11-7/12/97 | TIME COLLECTED | SAMPLES CHILLED TO 4° C? Yes |
| PRESERVATIVE USED? (HCl, etc.) | | | |

| FIELD ID | MEDIA | CONTAINER | VOLUME ETC. | ANALYSIS REQUIRED | LAB ID |
|----------|-------|-----------|-------------|-------------------|--------|
| 4061 | | | | Please Hold | 33640 |
| 4062 | | | | HCFD + | 33641 |
| 4063 | | | | Please Hold | 33642 |
| 4063a | | | | HCFD + | 33643 |
| 4065 | | | | | 33644 |
| 4066 | | | | | 33645 |
| 4067 | | | | | 33646 |
| 4068 | | | | | 33647 |
| 1800 | | | | | 33648 |
| 1801 | | | | | 33649 |
| 1802 | | | | | 33650 |
| 1803 | | | | | 33651 |

| | | | |
|---|-------------|---------------------------------------|-------------------------------------|
| RELINQUISHED BY | DATE / TIME | RECEIVED BY | DATE / TIME |
| RELINQUISHED BY | DATE / TIME | RECEIVED BY LAB <i>[Signature]</i> | DATE / TIME 7/14/97 10:56 |
| REMARKS NOTE: additional analyses | SHIPPED BY | | |

will be requested as soon results for 4062 + 4063a are reported

Wy'East will return white copy to client with laboratory report and keep yellow copy for files. Client keeps pink copy.

LABORATORY REPORT

Mark Yinger Associates
4865 Baseline Rd.
Parkdale, OR 97041

PROJECT NAME/SITE: Garibaldi Unocal **REPORT NUMBER:** 19909
PROJECT NUMBER: 97-110 **REPORT DATE:** 9-17-97
EXTRACTION DATE: 9-16-97 **PAGES:** 1 of 1

OREGON DEQ TPH-418.1 MODIFIED

Analyte: Total Heavy Oils / Diesel Quantification for soil

| Field ID | Lab ID | mg/Kg (ppm) |
|-----------------|--------|-------------|
| 1821 | 35243 | 1,010 |
| 1822 | 35244 | ND |
| 1823 | 35245 | 350 |
| 1824 | 35246 | 46 |
| 1825 | 35247 | 13 |
| 1826 | 35248 | 85 |
| 1827 | 35249 | 161 |
| 1828 | 35250 | 202 |
| BLANK | - | ND |
| Detection Limit | - | 10 |

ND = Not Detected (below reporting limit or detection limit)

OREGON TPH-G

Analyte: Total Petroleum Hydrocarbon Quantification for soil

| Field ID | Lab ID | mg/Kg (ppm) | Surrogate Recovery (%) |
|-----------------|--------|-------------|------------------------|
| 1821 | 35243 | 14 | 82 |
| 1822 | 35244 | ND | 69 |
| 1823 | 35245 | ND | 84 |
| 1824 | 35246 | ND | 55 |
| 1825 | 35247 | ND | 89 |
| 1826 | 35248 | ND | 81 |
| 1827 | 35249 | ND | 54 |
| 1828 | 35250 | ND | 77 |
| BLANK | - | ND | - |
| Detection Limit | - | 10 | - |

-Bromofluorobenzene

Detected (below reporting limit or detection limit)

Report Number: _____

19909



Environmental Sciences, Inc.

Research & Laboratory Services

CHAIN OF CUSTODY

2415 SE 11th Ave. • Portland, Oregon 97214 • (503) 231-9320 • FAX (503) 231-9344

| | | | |
|---------------------------------------|---|----------------------------------|--|
| PROJECT # 97-110 | PROJECT NAME / SITE Garibaldi Area | STATE OR | PURCHASE ORDER # |
| COMPANY Mark Vinger Assoc. | REPORT ATTENTION M. Vinger | PHONE NUMBER 541-352-6015 | FAX NUMBER 541-352-5580 |
| SAMPLES COLLECTED BY M. Vinger | DATE(S) COLLECTED 9/9-9/10/97 | TIME(S) COLLECTED | SAMPLES CHILLED TO 4° C? |
| PRESERVATIVE USED? (HCl, etc.) | | | Regular <input type="checkbox"/> 3-5 Days <input checked="" type="checkbox"/> |

| FIELD ID | MEDIA | CONTAINER | VOLUME ETC | ANALYSIS REQUIRED | LAB ID |
|----------|-------|-----------|------------|--------------------|--------|
| 1821 | Soil | Jar | 4oz | TPH-G, TPH418, 1 M | 35243 |
| 1822 | ↓ | ↓ | ↓ | ↓ | 35244 |
| 1823 | ↓ | ↓ | ↓ | ↓ | 35245 |
| 1824 | ↓ | ↓ | ↓ | ↓ | 35246 |
| 1825 | ↓ | ↓ | ↓ | ↓ | 35247 |
| 1826 | ↓ | ↓ | ↓ | ↓ | 35248 |
| 1827 | ↓ | ↓ | ↓ | ↓ | 35249 |
| 1828 | ↓ | ↓ | ↓ | ↓ | 35250 |
| | | | | | |
| | | | | | |
| | | | | | |
| | | | | | |

| | | | |
|----------------------------------|-----------------------------------|--------------------------------|--------------------------------|
| RELINQUISHED BY M. Vinger | DATE / TIME 9/10/97 1:00pm | RECEIVED BY [Signature] | DATE / TIME 9-10-97 1pm |
| RELINQUISHED BY | DATE / TIME | RECEIVED BY LAB | DATE / TIME |
| REMARKS | SHIPPED BY | | |

Wy'East will return white copy to client with laboratory report and keep yellow copy for files. Client keeps pink copy.

LABORATORY REPORT

Mark Yinger Associates
 4865 Baseline Rd.
 Parkdale, OR 97041

| | |
|--|-----------------------------|
| PROJECT NAME/SITE: Garibaldi Unocal | REPORT NUMBER: 21864 |
| PROJECT NUMBER: 97-110 | REPORT DATE: 4-13-98 |
| EXTRACTION DATE: 4-10-98 | PAGES: 1 of 2 |

OREGON DEQ TPH-418.1 MODIFIED

Analyte: Total Heavy Oils / Diesel Quantification for soil

| Field ID | Lab ID | mg/Kg (ppm) |
|-----------------|--------|-------------|
| 2032 | 40976 | 268 |
| 2040 | 40980 | 49 |
| BLANK | - | ND |
| Detection Limit | - | 10 |

ND = Not Detected (below reporting limit or detection limit)

EPA 418.1

Analyte: Total Petroleum Hydrocarbon Quantification for water

| Field ID | Lab ID | mg/L (ppm) |
|-----------------|--------|------------|
| 2037 | 40977 | 0.5 |
| 2038 | 40978 | ND |
| 2039 | 40979 | ND |
| BLANK | - | ND |
| Detection Limit | - | 0.5 |

ND = Not Detected (below reporting limit or detection limit)

OREGON TPH-G

Analyte: Total Petroleum Hydrocarbon Quantification for soil

| Field ID | Lab ID | mg/Kg (ppm) | Surrogate Recovery (%) |
|-----------------|--------|-------------|------------------------|
| 2032 | 40976 | ND | 81 |
| 2040 | 40980 | 114 | 83 |
| BLANK | - | ND | - |
| Reporting Limit | - | 10 | - |

Surrogate is p-Bromofluorobenzene

ND = Not Detected (below reporting limit or detection limit)

LABORATORY REPORT

Mark Yinger Associates
 4865 Baseline Rd.
 Parkdale, OR 97041

| | | | |
|---------------------------|------------------|-----------------------|---------|
| PROJECT NAME/SITE: | Garibaldi Unocal | REPORT NUMBER: | 21864 |
| PROJECT NUMBER: | 97-110 | REPORT DATE: | 4-13-98 |
| EXTRACTION DATE: | 4-10-98 | PAGES: | 2 of 2 |

EPA 8020

Analyte: BTEX for water (Benzene, Toluene, Ethylbenzene, Xylenes)

| Field ID | Lab ID | Identification & Quantification $\mu\text{g/L}$ (ppb) | | | | Surrogate Recovery (%) |
|-----------------------|--------|---|---------|---------------|---------|------------------------|
| | | Benzene | Toluene | Ethyl-Benzene | Xylenes | |
| 2037 | 40977 | ND | ND | ND | ND | 89 |
| 2038 | 40978 | ND | ND | ND | 2 | 72 |
| 2039 | 40979 | 3 | 2 | 5 | 12 | 79 |
| BLANK | - | ND | ND | ND | ND | - |
| Quantification Limits | - | 2 | 2 | 2 | 2 | - |

Surrogate is p-Bromofluorobenzene

ND = Not Detected (below reporting limit or detection limit)

EPA 3020/7421

Analyte: Dissolved Lead (Pb) in water Quantification

| Field ID | Lab ID | $\mu\text{g/L}$ (ppb) |
|-----------------|--------|-----------------------|
| 2037 | 40977 | ND |
| 2038 | 40978 | ND |
| 2039 | 40979 | ND |
| BLANK | - | ND |
| Detection Limit | - | 5 |

ND = Not Detected (below reporting limit or detection limit)

EPA 8010

Analyte: EDB/EDC in water quantification

| Field ID | Lab ID | EDB $\mu\text{g/L}$ (ppb) | EDC $\mu\text{g/L}$ (ppb) | Surrogate Recovery (%) |
|-----------------|--------|---------------------------|---------------------------|------------------------|
| 2037 | 40977 | ND | ND | 82 |
| 2038 | 40978 | ND | ND | 89 |
| 2039 | 40979 | ND | ND | 87 |
| BLANK | - | ND | ND | - |
| Detection Limit | - | 0.3 | 0.2 | - |

Surrogate is p-Bromofluorobenzene

ND = Not Detected (below reporting limit or detection limit)

LABORATORY REPORT

Mark Yinger Associates
4865 Baseline Rd.
Parkdale, OR 97041

PROJECT NAME/SITE: Garibaldi Unocal **REPORT NUMBER:** 21864a
PROJECT NUMBER: 97-110 **REPORT DATE:** 4-21-98
EXTRACTION DATE: 4-17-98 **PAGES:** 1 of 1

ZHE-BTEX

Analyte: Toxicity Characteristic Leaching Procedure for BTEX in soil (Benzene, Toluene, Ethylbenzene, Xylenes)

| Field ID | Lab ID | Identification & Quantification $\mu\text{g/L}$ (ppb) | | | | Surrogate Recovery (%) |
|-----------------------|--------|---|---------|---------------|---------|------------------------|
| | | Benzene | Toluene | Ethyl-Benzene | Xylenes | |
| 2040 | 40980 | ND | ND | ND | ND | 88 |
| BLANK | - | ND | ND | ND | ND | - |
| Quantification Limits | - | 0.1 | 0.1 | 0.1 | 0.1 | - |

Surrogate is p-Bromofluorobenzene

ND = Not Detected (below reporting limit or detection limit)

Report Number: _____

21864



Environmental Sciences, Inc.

Research & Laboratory Services

CHAIN OF CUSTODY

2415 SE 11th Ave. • Portland, Oregon 97214 • (503) 231-9320 • FAX (503) 231-9344

| | | | |
|-----------------------------------|---|--|---|
| PROJECT # 97-110 | PROJECT NAME / SITE Garibaldi Unocal | STATE OR | PURCHASE ORDER # |
| COMPANY Mark Yinger Assoc. | REPORT ATTENTION M. Yinger | PHONE NUMBER 541-352-6015 | FAX NUMBER 541-352-85580 |
| SAMPLES COLLECTED BY M. Yinger | DATE(S) COLLECTED 4/9 - 4/10/98 | TIME(S) COLLECTED 9:30 am - 3:30 pm | SAMPLES CHILLED TO 4° C? Ice |
| PRESERVATIVE USED? (HCl, etc.) | | | Regular <input checked="" type="checkbox"/> 3-5 Days <input type="checkbox"/> |

| FIELD ID | MEDIA | CONTAINER | VOLUME ETC | ANALYSIS REQUIRED | LAB ID |
|-----------|-------|-----------|------------|-----------------------------------|--------|
| 2032 2032 | Soil | Jar | 4oz | TPH 418.1M, TPH-G | 40976 |
| 2033 | | | | | |
| 2034 | | | | | |
| 2035 | | | | | |
| 2036 | | | | | |
| 2037 | Water | | | TPH 418.1, BTEX, Dis. Pb, EDB/EDC | 40977 |
| 2038 | Water | | | " " " " | 40978 |
| 2039 | Water | | | " " " " | 40979 |
| 2040 | Soil | 4oz Jar | | TPH-G, TPH 418.1M | 40980 |
| | | | | | |
| | | | | | |
| | | | | | |
| | | | | | |

| | | | |
|-------------------------------------|--------------------------------|-----------------------------------|-----------------------------|
| RELINQUISHED BY <i>M. Yinger</i> | DATE / TIME 4/10/98 6:00 pm | RECEIVED BY <i>[Signature]</i> | DATE / TIME 4-10-98 6 pm |
| RELINQUISHED BY | DATE / TIME | RECEIVED BY LAB | DATE / TIME |
| REMARKS | SHIPPED BY | | |

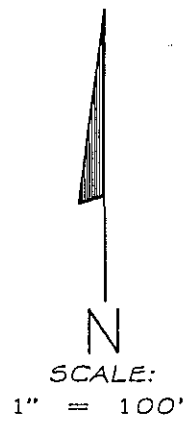
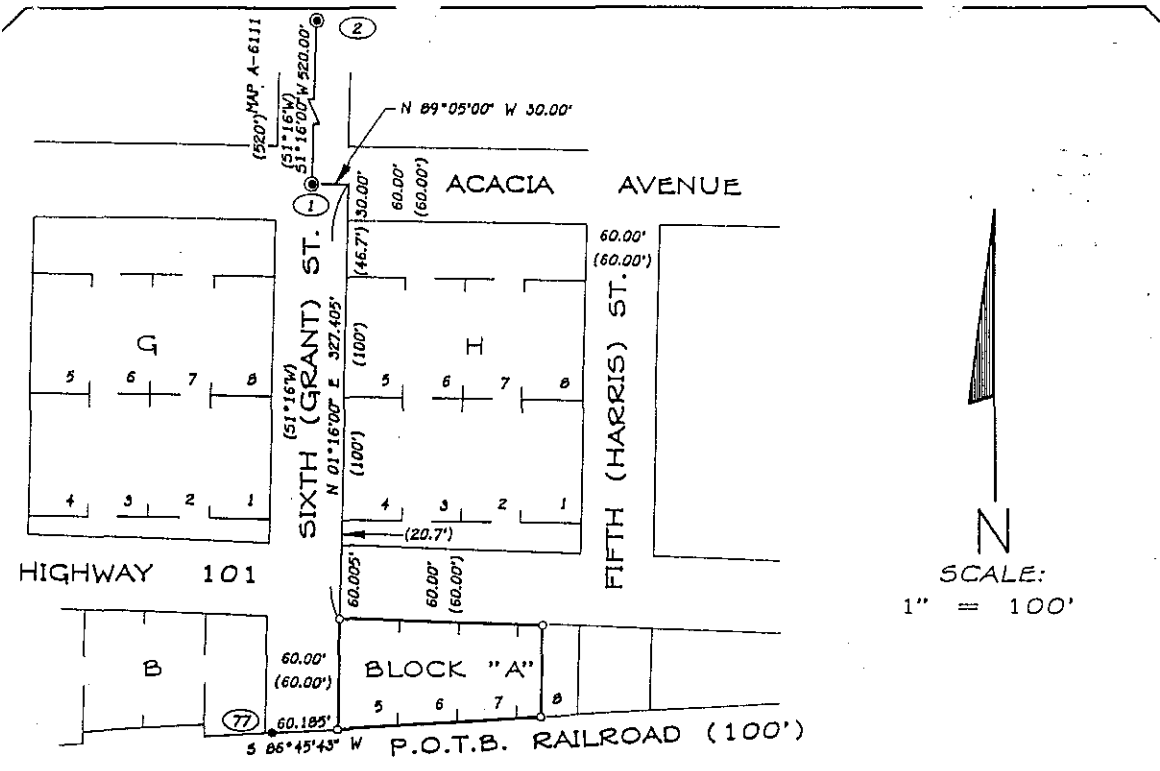
WyEast will return white copy to client with laboratory report and keep yellow copy for files. Client keeps pink copy.

Appendix

Property Survey Map

for

Dan's UNOCAL Service Station



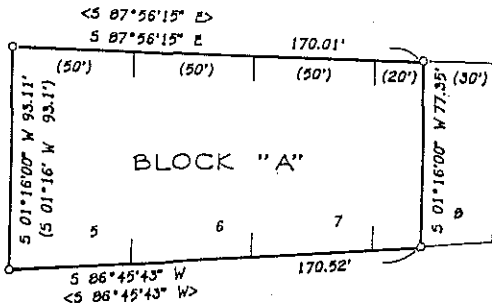
BASIS OF BEARING

THE LINE BETWEEN FOUND MONUMENTS (1) AND (2), BEARS NORTH 1°16' 00" EAST, THE RECORD VALUE FROM MAP C-134, TILLAMOOK COUNTY SURVEY RECORDS.

NARRATIVE

THIS SURVEY WAS CONDUCTED AS A DEPENDENT RESURVEY OF ALL OF BLOCK "A" LYING NORTH OF THE RAILROAD RIGHT-OF-WAY AND SOUTH OF HIGHWAY 101 RIGHT-OF-WAY, EXCEPT THE EAST 30 FEET THEREOF, PLAT OF EAST GARIBALDI. THE PURPOSE OF THIS SURVEY IS TO MONUMENT THE FOUR CORNERS OF THE SUBJECT TRACT AS SHOWN HEREON.

BLOCK A WAS LAID OUT FROM MONUMENT (2), USING RECORD VALUES FROM MAP C-227, C-134 AND C-87. NO ATTEMPT WAS MADE TO LOCATE THE CENTERLINE OF THE RAILROAD. THE TRACTS HAVE BEEN RE-ALIGNED SINCE THE ORIGINAL ALIGNMENT AND ARE NOT IN THE CENTER OF THE RIGHT-OF-WAY. THE LOCATION INDICATED ON MAP C-87 IS THE BEST EVIDENCE OF THE LOCATION OF THE RIGHT-OF-WAY FOR THE RAILROAD.



DETAIL MAP
SCALE: 1" = 50'

MONUMENT NOTES

- (1) FOUND 1 1/2" IRON PIPE WITH WOOD PLUG AND NAIL, TOP 0.2' BELOW ROAD SURFACE, HELD FOR BASIS OF BEARINGS.
- (2) FOUND 1 1/2" IRON PIPE WITH WOOD PLUG AND ALUMINUM NAIL, TOP 0.4' BELOW ROAD SURFACE, HELD.
- (77) FOUND 5/8" REBAR, DISTURBED, NO CAP, TOP 0.1' BELOW GROUND, SEE MAP B-1392, EAST 0.17' OF POSITION, NOT HELD.

LEGEND

- o INDICATES 5/8" X 40" REBAR SET WITH YELLOW PLASTIC CAP MARKED "TERRY JONES LS 2507"
- ⊙ INDICATES MONUMENT FOUND AS NOTED HEREON USED FOR CONTROL
- INDICATES MONUMENT FOUND AS NOTED HEREON
- () INDICATES RECORD VALUE FROM MAP C-87
- < > INDICATES CALCULATED VALUE FROM MAP C-87
- NO () OR < > INDICATES MEASURED VALUE

REGISTERED
PROFESSIONAL
LAND SURVEYOR

Terry L. Jones

(OREGON)
JULY 25, 1991
TERRY L. JONES
2507
RENEWAL DATE: JUNE 30, 1999

PS\JACKSON.DWG
ROYALINN #B

BY
DAYSIDE SURVEYING
11765 HWY 101 SOUTH
TILLAMOOK, OR. 97141
(503) 842-5551

CONTROL FOR
JACKSON & SON OIL
LOTS 5,6,7 AND WEST 20' LOT 8
BLOCK A
EAST GARIBALDI
SW 1/4 NE 1/4 SECTION 21, T1N, R10W, W.M.
TILLAMOOK COUNTY

| DATE | EQUIPMENT | FIELD | DRAWN | CHECKED | JOB NO. |
|--------------|---------------------------|---------|-------|---------|---------|
| VR. 18, 1998 | TOPCON GTS-303 TDS 480 | TLJ/CJH | CJH | TLJ | 812 |

Appendix

Area Water Well Logs

for

Dan's UNOCAL Service Station

STATE OF OREGON
WATER WELL REPORT
(as required by ORS 337.745)

PLEASE TYPE OR PRINT IN INK

RECEIVED
W/10W
SEP 09 1985

WATER RESOURCES DEPT.

OWNER:
Name Bob Gilbreath
Address 13560 Ekroth Rd.
City Bay City State Oregon

(2) TYPE OF WORK (check):
New Well Deepening Reconditioning Abandon
If abandonment, describe material and procedure in Item 12.

(3) TYPE OF WELL: Rotary Air Driven
Rotary Mud Dug
Cable Bored

(4) PROPOSED USE (check): Domestic Industrial Municipal
Thermal Irrigation Withdrawal ReInjection
Other Piezometric Grounding Test

(5) CASING INSTALLED: Steel Plastic
Threaded Welded
6" Diam from 0 ft. to 76 ft. Gauge 1.250
Diam from 0 ft. to 0 ft. Gauge 0

LINER INSTALLED: Steel Plastic
Threaded Welded
4" Diam from 40 ft. to 140 ft. Gauge PVC 1.60

(6) PERFORATIONS: Perforated? Yes No
Size of perforations 3/8 in. by Round in.
240 perforations from 80 ft. to 140 ft.
perforations from 0 ft. to 0 ft.
perforations from 0 ft. to 0 ft.

SCREENS: Well screen installed? Yes No
Manufacturer's Name _____
Type _____ Model No. _____
Diam. _____ Slot Size _____ Set from _____ ft. to _____ ft.
Diam. _____ Slot Size _____ Set from _____ ft. to _____ ft.

(8) WELL TESTS: Drawdown is amount water level is lowered below static level.
Was a pump test made? Yes No If yes, by whom?
Yield: _____ gal/min. with _____ ft. drawdown after _____ hrs.
Air test 6 gal/min. with drill stem at 100 ft. 1 hrs.
Bailer test _____ gal/min. with _____ ft. drawdown after _____ hrs.
Artesian flow _____
Temperature of water 54 Depth artesian flow encountered _____ ft.

(9) CONSTRUCTION: Special standards: Yes No
Well seal—Material used Portland Cement
Well sealed from land surface to 76 ft.
Diameter of well bore to bottom of seal 6 10 in.
Diameter of well bore below seal 6 in.
Amount of sealing material 30 sacks pounds
How was cement grout placed? pumped
Was pump installed? No Type _____ HP _____ Depth _____ ft.
Was a drive shoe used? Yes No Plugs _____ Size location _____ ft.
Any strata contain unusable water? Yes No
Name of Water? _____ depth of strata _____
Method of sealing strata off _____
Was well gravel packed? Yes No Size of gravel: _____
Gravel placed from _____ ft. to _____ ft.

(10) LOCATION OF WELL by BARB OREGON
County Tillamook SE NE of Section 22 of
Township 1N Range 10W WM
(Township is North or South) (Range is East or West)
Tax Lot _____ Lot _____ Block _____ Subdivision _____
MAILING ADDRESS OF WELL (or nearest address) JAME

(11) WATER LEVEL of COMPLETED WELL:
Depth at which water was first found 81 ft.
Static level _____ ft. below land surface Date _____
Artesian pressure 2 lbs. per square inch Date 8-26-85

(12) WELL LOG: Diameter of well below casing 6 1/4
Depth drilled 140 ft. Depth of completed well 140 ft.
Formation: Describe color, texture, grain size and structure of materials, and show thickness and nature of each stratum and aquifer penetrated, with at least one entry for each change of formation. Report each change in position of Static Water Level and indicate principal water-bearing strata.

| MATERIAL | From | To | SWL |
|---------------------------|------|-----|-----|
| Topsoil | 0 | 1 | |
| Brown Clay | 1 | 26 | |
| Gray Clay | 26 | 47 | |
| Gray Claystone | 47 | 81 | |
| Gray Claystone + Med Rock | 81 | 95 | |
| Black Med. Rock | 95 | 100 | |
| Black Basalt | 100 | 123 | |
| Broken Black Basalt | 123 | 140 | |
| Waterbearing | | | |

Date work started 8-20-85 / completed 8-26-85
Date well drilling machine removed off of well 8-26-85

(unbonded) Water Well Constructor Certification (if applicable):
This well was constructed under my direct supervision. Materials used and information reported above are true to my best knowledge and belief.
[Signed] _____ Date _____ 19____

(bonded) Water Well Constructor Certification:
Bond 801024 Issued by Date Staff Service Co.
(number) (Surety Company Name)
On behalf of Larry Evey Well Drilling Inc.
(type or print name of Water Well Constructor)

This well was drilled under my jurisdiction and this report is true to the best of my knowledge and belief.
(Signed) Larry C Evey
(Water Well Constructor)
(Dated) 8-26-85

NOTICE TO WATER WELL CONSTRUCTOR
The original and first copy of this report are to be filed with the

WATER RESOURCES DEPARTMENT,
SALEM, OREGON 97310
within 30 days from the date of well completion. SP#48866-690

Appendix

Well Development Data Sheets

for

Dan's UNOCAL Service Station

Garibaldi Avenue (Highway 101)

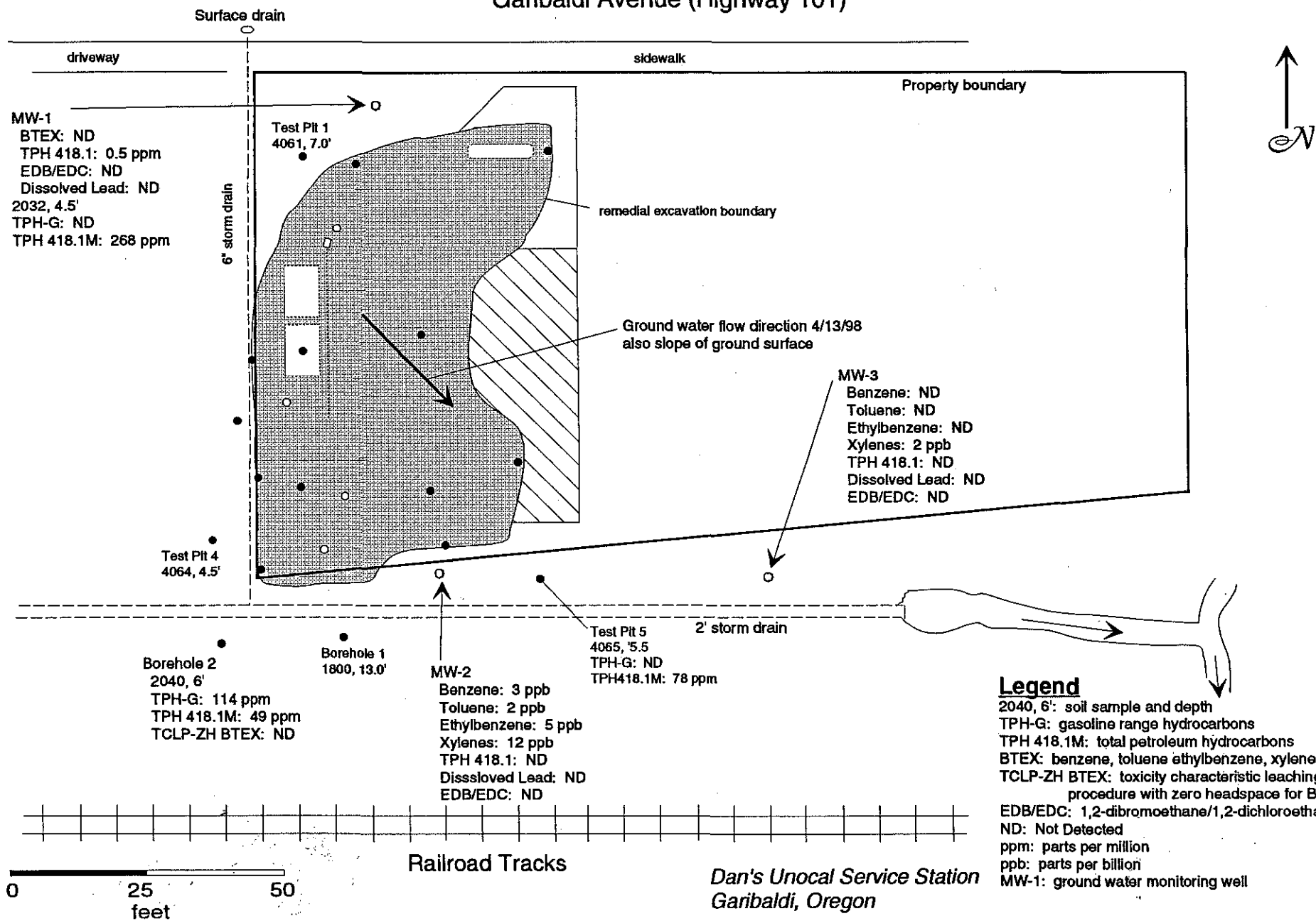


Figure 4: Ground Water Monitoring Wells and Flow Direction

south of the site (Fig. 4). The small stream flow is constant and flows into a pipe that passes beneath the railroad bed and eventually discharges in the boat basin. The boat basin is located approximately 800 feet south of the site. The elevation at the site is approximately 11 feet.

3.0 PROGRESS NARRATIVE

The initial remedial excavation was limited by the service station building. Therefore, plans were made to resume remedial excavation work after the demolition of the building. The building was demolished in August, 1997. On August 29, 1997, test pits were dug in the area of the former pump island, service station building and between the back of the former building and the 2-foot diameter storm drain. This was done in order to determine the extent of the remedial excavation. Impacted soil was found to extend well beneath the concrete slab floor of the former building. Piping at the dispensers also appears to have leaked. On September 9, 1997, remedial excavation was resumed. The remedial excavation was completed the following day. The impacted material was added to the stockpile on site and covered with plastic sheeting. The volume of the stockpile was estimated to be 320 cubic yards.

We noticed that trucks were hauling material from a large excavation project at a hardwood sawmill located approximately ¼ of a mile southwest of the site. This material was found to be clean, and therefore, the trucks were diverted to the site to backfill the pit. There was no charge for the fill material or trucking. This material was also used for fill at the site of the new motel just north of Garibaldi Avenue. The fill material consists of coarse weathered sandstone and basalt rock, sand, and minor silt.

Eventually the stockpiled impacted material was disposed of at the Riverbend Landfill located near McMinnville, Oregon.

On April 9 and 10, 1998 three monitoring wells were installed, developed and sampled. A hand auger was used in an attempt to install a temporary well point for sampling ground water. This boring could not be advanced beyond 6.2 feet and recharge was extremely slow, therefore, only a soil sample was collected. The relative elevation of the top to the well casings was determined with a levels traverse.

4.0 REGIONAL AND LOCAL HYDROGEOLOGY

The steep hills immediately north of the town consist of Oligocene to upper Miocene marine siltstones, sandstones and conglomerates. A plug of Miocene mafic rock intrudes the marine sedimentary rocks and underlies the crest and ridge

line of the hills north of town. The hills to the east of town, east of the Miami River, are composed of Eocene subaerial and submarine basaltic flows and breccias of the Tillamook Volcanics. At the site the stratigraphy consist of imported fill that dates back to the 1950s (personal communications, City of Garibaldi Public Works Superintendent). This fill is 5 to 6 feet thick. Beneath the fill is a saturated brown clayey-peat.

The old fill material at the site is highly variable in composition and distribution. It includes: sand, clay, clean gravel, gravelly-clay, boulders to 6 feet in diameter, cinders, ash, broken asphalt and concrete, sawdust, wood chips, logs, timbers, pilings, bottles, tires, wheels, and auto parts.

A search for well logs for area wells was made at the USGS Water Resources Division offices in Portland. Only the log for one well was found in the area (well log in appendix). This well is located approximately 6,500 feet east of the site and east of the Miami River. Historically, groundwater has not been developed in the area.

At the site shallow ground water is likely brackish. The watertable elevation, slope direction and gradient will be influenced by ocean tides. The gradient and flow direction will change in response to the tide, however, the net flow will be from the hills north of the town to the Tillamook Bay. At the site the net flow will be toward the surface water near the southwest corner of the site. The ground water flow direction at the site on April 13, 1998, was to the southeast (Fig. 4). In detail the ground water flow pattern prior to the remedial excavation would have been quite complex due to the very heterogeneous nature of the old fill.

The higher permeability and the designed grade of the storm drains have greatly influence the migration of ground water at the site. Impacted ground water is intercepted by the storm drain trenches. None to very slight evidence of petroleum impact was observed in test pits and borings west and south of the storm drain trenches.

The following table is a tabulation of water table elevations measured in the three monitoring wells:

Table 1: Water table Elevations

| Date Measured | MW-1 toc = 10.12 | MW-2 toc = 7.14 | MW-3 toc = 6.34 |
|---------------|---------------------|--------------------|--------------------|
| 4/13/98 | 4.94 | 3.34 | 2.37 |

toc: top of casing.

5.0 SAMPLING

The soil and water sampling and analysis followed the procedures defined in the Numeric Soil Cleanup Rules OAR 340-122-335 through 340-122-350 and the Cleanup Rules for Leaking Petroleum UST Systems, OAR 340-122-242. This is not a simple soil matrix site, due to the presence of ground water in contact with gasoline and oil impacted soils. Compliance with the ground water Cleanup Levels as defined in OAR 340-122-242(4) is the objective.

5.1 Soil Sampling Plan and Procedures

Soil samples were collected and analyzed to characterize the petroleum hydrocarbons present in soils in the vicinity of the former USTs. These obviously impacted soils had a gasoline and oil odor and sheen. Soil samples were also collected from the walls and floor of the remedial excavation to confirm that the gasoline and oil concentrations had been reduced to non-detected or very low levels.

Soil samples were collected from freshly exposed in situ soil or freshly excavated soil in the bucket of the excavator using a clean aluminum trowel. The sampling trowel was washed before each use in an Alconox detergent solution, rinsed in fresh water and wiped dry with a clean paper towel. The soil samples were packed tightly in pre-labelled 9-ounce laboratory clean jars and sealed with Teflon lined screw on lids. The jars were then placed in a cooler with ice. A description of each sample and sample site was recorded in the field notes, and the sample site noted on a site map. Petroleum hydrocarbon sheen and head space vapor tests were conducted on selected soil samples.

5.2 Soil Sample Analyses

A chain-of-custody was prepared and accompanied the samples to the laboratory. Wy'East Environmental Sciences, Inc., in Portland, performed all of the analyses. Soil samples were analyzed using the following methods:

- ODEQ TPH-HCID for petroleum hydrocarbon identification (HCID),
- ODEQ TPH-G for total petroleum hydrocarbon gasoline range,
- ODEQ TPH-418.1M for total petroleum hydrocarbon,
- EPA Method 8020 for benzene, toluene, ethylbenzene and xylenes (BTEX),
- EPA Method 1311 for lead, cadmium and chromium,
- EPA Method 8010 for chlorinated volatile organics,
- TCLP-ZH, toxicity characteristic leaching procedure with zero head space for BTEX.

5.3 Monitoring Well Installations

The two downgradient monitoring wells are located to the south and southeast of the old tank pit and remedial excavation (Fig. 4). The downgradient wells are located just up gradient of the 2-foot diameter storm drain, which acts a preferential ground water migration pathway. The up gradient well is located a short distance (10 feet) to the north of the northern limit of the remedial excavation. The boring logs and well completion diagrams are included in the Appendix. The well drilling and construction was supervised by an Oregon registered professional geologist. Geo-Tech Exploration Inc., out of Tualatin, Oregon, was the drilling contractor.

The borings were made with a hollow stem auger drill rig using a 10.5-inch diameter auger. The equipment entering the ground had been steam cleaned prior to use. The three, 8 to 10-foot deep monitoring wells consist of 2-inch diameter PVC casing: the bottom 6 feet is 0.020-inch slotted casing, and the top 2 to 4 feet is solid casing. The well heads are sealed with lockable water tight expansion type plugs. All of the wells are finished with traffic rated covers, flush with the ground surface.

The elevation of the north edge of the top of the casing of each well was determined to within 0.01 feet using an automatic engineers level having an accuracy of 0.005 feet at a distance of 300 feet. The reference benchmark for the levels survey is spike in a utility pole along the northern boundary of the site. The top of the spike is assigned the elevation of 11 feet. This spike had recently been place as a benchmark for a flood plain elevation certification.

5.4 Monitoring Well Development

The three new wells were developed to maximize flow, stabilize the filter pack and minimize the amount of fine sediment entering the well. The wells MW-1 and MW-3 were overpumped and MW-2 was repeatedly bailed dry. The wells were pumped at up to 1 gpm. In all wells the water was clear or only slightly cloudy after removing 3 to 4 well volumes. Well MW-2 recharge was very slow. Temperature, pH and specific conductance were monitored during development. Data gathered during well development was recorded on Well Development Data Sheets which appear in the Appendix.

5.5 Water Sampling

The monitoring wells were developed and sampled using a submersible pneumatic bladder pump in accordance with EPA and DEQ protocol. The pump is constructed of 316 stainless steel and Teflon. The submersible pump and air and discharge tubing were cleaned prior to each use by immersing in an Alconox detergent bath and running the pump for a minimum of 5 minutes, and then rinsed

in a similar manner in a bath of clean potable water. Prior to the start of pumping, the static water level in the wells was measured with an electric tape.

Prior to collecting the sample from wells MW-1 and MW-3 the pumping rate was reduced to 1 liter per minute. The samples were collected directly from the discharge tube of the pump. The sample from well MW-3 was collected using the disposable bailer with which the well was developed. A bottom draining device was used on the bailer to prevent aeration of the sample during transfer to the sample bottles. The sample from each well was collected in pre-labeled laboratory supplied containers: two 40 milliliter VOA bottles and two glass liter bottle. A disposable 0.45 micron filter was used to filter the portion of the sampled to be analyzed for dissolved lead. This portion of the sample was also acidified with nitric acid. The sealed bottles were immediately place in a cooler with ice for shipment to the laboratory. A chain-of-custody was prepared and accompanied the samples. Wy'East Environmental Sciences in Portland, Oregon performed the water sample analyses.

The water samples were analyzed for all contaminants of concern by the following methods:

EPA 8020 for benzene, toluene, ethylbenzene, and xylene (BTEX),
EPA 8010 for the gasoline additives EDB and EDC,
EPA 3020/7421 for dissolved lead, and
EPA 418.1 for total petroleum hydrocarbons (TPH).

The analyses for TPH was done as a test for the need to do the much more costly PAH (polynuclear aromatic hydrocarbon) analyses. TPH was detected at the method detection limit of 0.5 parts per million (ppm) in the water sample from the up gradient well, MW-1. At this TPH level the potential for the presence of PAHs is considered nil.

6.0 RESULTS

This section of the report is divided into two sections dealing with the presentation of the analytical data and discussion of the data.

6.1 Soil and Water Sample Analytical Results

The laboratory analytical results are presented in the following two tables. The sample location and analytical results are also illustrated on the site maps Figures 2, 3 and 4.

Table 2: Soil Sample Analytical Results

| Sample No. | Depth in feet | HCID | TPH-G ppm ₁ | TPH418.1 ppm | BTEX ppm | BTEX TCLP-ZH ppb ₂ | TCLP-3 ₃ ppm | Chlorinated Volatile Organics ppm |
|------------|---------------|-----------------------|------------------------|--------------|--|-------------------------------|--|-----------------------------------|
| 1801 | 5.5 | na ₄ | 3,170 | na | na | na | na | na |
| 1802 | 6 | na | 404 | 61 | na | na | na | na |
| 1803 | 7.5 | na | ND ₅ | ND | na | na | na | na |
| 1821 | 6 | na | 14 | 1,010 | na | na | na | na |
| 1822 | 6.5 | na | ND | ND | na | na | na | na |
| 1823 | 5 | na | ND | 350 | na | na | na | na |
| 1824 | 7 | na | ND | 46 | na | na | na | na |
| 1825 | 5.75 | na | ND | 13 | na | na | na | na |
| 1826 | 5.75 | na | ND | 85 | na | na | na | na |
| 1827 | 6 | na | ND | 161 | na | na | na | na |
| 1828 | 6.5 | na | ND | 202 | na | na | na | na |
| 2032 | 4.5 MW-1 | na | 268 | ND | na | na | na | na |
| 2040 | 6 bh-2 | na | 114 | 49 | na | ND | na | na |
| 4062 | 5 | gasoline heavy oil | 19,300 | 7,860 | Benzene: 6 Toluene: 8.6 Ethylbenzene: 105 Xylenes: 379 | na | Cadmium: ND Chromium: ND Lead: 0.1 | ND |
| 4063a | 5 | gasoline heavy oil | 3,980 | 651 | na | na | na | na |
| 4065 | 5.5 | na | ND | 78 | na | na | na | na |
| 4066 | 4 | na | 13,300 | 10,700 | na | na | na | na |
| 4067 | 7.5 | na | ND | ND | na | na | na | na |
| 4068 | 6.3 | na | 341 | 1,550 | na | na | na | na |

₁ parts per million, ₂ parts per billion, ₃ toxicity characteristic leaching procedure for cadmium, chromium and lead, ₄ not analyzed for, ₅ Not Detected.

Table 3: Water Sample Analytical Results

| Sample No. | Well | Benzene ppb ₂ | Toluene ppb | Ethyl benzene ppb | Xylenes ppb | EDB/EDC ₁ ppb | Dissolved Lead ppb | TPH 418.1 ppm |
|------------|------|--------------------------|-------------|-------------------|-------------|--------------------------|--------------------|---------------|
| 2037 | MW-1 | ND | ND | ND | ND | ND | ND | 0.5 |
| 2038 | MW-3 | ND | ND | ND | 2 | ND | ND | ND |
| 2039 | MW-2 | 3 | 2 | 5 | 12 | ND | ND | ND |

₁ Ethylene Dibromide / Ethylene Dichloride, ₂ parts per billion.

6.2 Discussion of Results

The laboratory analytical results generally confirmed the field observations. In the remedial excavation the impacted soils generally occurred between 3.5 feet and 7 feet beneath the surface. Very high concentrations of gasoline (19,300 ppm) and heavy oil (10,700 ppm) were associated with the UST tank pit, a surface drain at the northwest corner of the former service station building, and the subsurface outfall of the drain pipe connected to this surface drain. Throughout the excavation the vertical cutoff of impacted soil was abrupt at the bottom of the fill material or top of clayey-peat. Reaching the top of the underlying brown peat was a clear signal that the excavation need go no deeper. The ground water fluctuation zone is the interval between 3.5 and 6.5 feet beneath the surface.

The only significant concentrations of gasoline left in place is along the western edge of the excavation beneath the 6-inch storm drain pipe. The impacted zone below the drain pipe is between and 3.5 feet and 6.5 feet beneath the surface. No evidence of petroleum impact was observed in test pits 3 and 4 to the west of the 6-inch drain pipe. A third test pit was therefore dug much closer to the drain pipe. A soil sample collected at approximately 6 feet in this pit contained no gasoline and only 161 ppm heavier hydrocarbons (sample 1827). Clearly petroleum impact is very limited in extent to the west of the 6-inch drain pipe. A similar situation occurs along the 2-foot diameter drain pipe. Clearly the storm drain pipes have controlled the westward and southward migration of impacted ground water.

The ground water samples collected from the two down gradient monitoring wells contained only very small concentrations of BTEX. These BTEX concentrations are well below the UST Ground Water Cleanup standards. Heavier hydrocarbons (TPH), gasoline additives (EDB/EDC) and dissolved lead were not detected in the water samples from the downgradient wells. The plan had been to install a well point to test ground water quality to the south of the storm drain

pipes. The hand augered boring could not be advanced further than 6.2 feet. A small amount of the water accumulated in the boring, but not enough to develop for a water sample. As an alternative a saturated soil sample was collected. This sample was analyzed for leachable BTEX compounds using a zero head space TCLP method, which has a detection limit of 0.1 ppb. No BTEX compounds were detected. This same soil sample contained 112 ppm gasoline, however, the chromatogram indicates that the gasoline was very weathered (light end hydrocarbons depleted).

The very low concentration of TPH (0.5 ppm) detected in the water sample from the up gradient well MW-1 may be due to petroleum associated with an old service station that used to occupy the building which now houses a drug store. The USTs are reported still present beneath Garibaldi Avenue. The drug store is located up gradient of monitoring well MW-1. The soil sampling analytical results as a whole indicate that low levels of heavy hydrocarbons may be widespread in the fill material that underlies the site and surrounding area.

7.0 TREATMENT OF IMPACTED SOIL

Approximately 230 cubic yards of gasoline and heavy oil impacted soil was excavated and stockpiled on site. On site treatment was considered but rejected due to the concerns of the local land use planning authority and the significant heavy oil content. The impacted material was eventually disposed of in the Riverbend Landfill, McMinnville, Oregon.

8.0 CONCLUSIONS AND RECOMMENDATIONS

Gasoline and heavy oil releases from the former UST system and surface drain impacted old fill material at the site. Approximately 230 cubic yards of impacted fill material was excavated and temporarily stockpiled. This material was eventually disposed of at an authorized landfill.

Ground water was encountered in the remedial excavation in contact with the gasoline and heavy oil impacted fill material. After completion of the remedial excavation and the disposal of the petroleum impacted waste three ground water monitoring wells were installed, developed and sampled. Other than low levels of BTEX compounds no other contaminants of concern were detected in the water samples collected from the three wells. The concentrations of BTEX compounds detected are well below the UST Ground Water Cleanup standards.

The ground water monitoring wells should be sampled on the a quarterly basis. The next ground water sampling event would be in July, 1998. If the ground water sample analytical results for the next three quarterly samplings

events are similar to the April 10, 1998 results then no further action is anticipated.

9.0 SIGNATURE AND PROFESSIONAL STAMP

This report was prepared by Mark A. Yinger, an Oregon Registered Professional Geologist. Mark Yinger Associates is an ODEQ licensed UST service provider firm. Mark A. Yinger is an ODEQ licensed UST decommissioning and soil matrix cleanup supervisor.



Appendix

Laboratory Reports and Chain-of-Custodies

for

Dan's UNOCAL Service Station

LABORATORY REPORT

Mark Yinger Associates
4865 Baseline Rd.
Parkdale, OR 97041

PROJECT NAME/SITE: Garibaldi Unacal **REPORT NUMBER:** 19371
PROJECT NUMBER: 97-110 **REPORT DATE:** 7-16-97
EXTRACTION DATE: 7-14-97 **PAGES:** 1 of 1

OREGON DEQ TPH-HCID

Analyte: Petroleum Hydrocarbon Identification (Gasoline, Petroleum, Heavy Oil)

| Field ID | Lab ID | Identification | | | Surrogate Recovery (%) |
|--------------------------|--------|----------------|--------|-----------|------------------------|
| | | Gasoline | Diesel | Heavy Oil | |
| 4062 | 33641 | Detected | ND | Detected | 148 |
| 4063a | 33643 | Detected | ND | Detected | * |
| BLANK | - | ND | ND | ND | - |
| Reporting Limits (mg/Kg) | - | 20 | 50 | 50 | - |

* Surrogate peak not discernible on chromatogram from analyte peak
Surrogate is Chlorooctane
ND = Not Detected (below reporting limit or detection limit)

OREGON DEQ TPH-418.1 MODIFIED

Analyte: Total Heavy Oils / Diesel Quantification for soil

| Field ID | Lab ID | mg/Kg (ppm) |
|-----------------|--------|-------------|
| 4062 | 33641 | 7,860 |
| 4063a | 33643 | 651 |
| BLANK | - | ND |
| Detection Limit | - | 10 |

ND = Not Detected (below reporting limit or detection limit)

OREGON TPH-G

Analyte: Total Petroleum Hydrocarbon Quantification for soil

| Field ID | Lab ID | mg/Kg (ppm) | Surrogate Recovery (%) |
|-----------------|--------|-------------|------------------------|
| 4062 | 33641 | 19,300 | 96 |
| 4063a | 33643 | 3,980 | 106 |
| BLANK | - | ND | - |
| Reporting Limit | - | 10 | - |

Surrogate is p-Bromofluorobenzene
ND = Not Detected (below reporting limit or detection limit)

LABORATORY REPORT

Mark Yinger Associates
 4865 Baseline Rd.
 Parkdale, OR 97041

PROJECT NAME/SITE: Garibaldi Unocal
PROJECT NUMBER: 97-110
EXTRACTION DATE: 7-14-97

REPORT NUMBER: 19371-A
REPORT DATE: 7-28-97
PAGE: 1 of 3

OREGON DEQ TPH-418.1 MODIFIED

Analyte: Total Heavy Oils / Diesel Quantification for soil

| Field ID | Lab ID | mg/Kg (ppm) |
|----------|--------|----------------|
| 4065 | 33644 | 78 |
| 4066 | 33645 | 10,700 |
| 4067 | 33646 | ND |
| 4068 | 33647 | 1550 |
| 1801 | 33649 | 1290 |
| 1802 | 33650 | 61 |
| 1803 | 33651 | ND |

BLANK - ND
 Detection Limit - 10
 ND = Not Detected (below reporting limit or detection limit)

OREGON TPH-G

Analyte: Total Petroleum Hydrocarbon Quantification for soil

| Field ID | Lab ID | mg/Kg (ppm) | Surrogate Recovery (%) |
|----------|--------|----------------|------------------------------|
| 4065 | 33644 | ND | 81 |
| 4066 | 33645 | 13,300 | * |
| 4067 | 33646 | ND | 60 |
| 4068 | 33647 | 341 | 72 |
| 1801 | 33649 | 3170 | * |
| 1802 | 33650 | 404 | 68 |
| 1803 | 33651 | ND | 79 |

BLANK - ND -
 Reporting Limit - 10 -
 * Surrogate recovery not observable due to presence of analyte
 Surrogate is p-Bromofluorobenzene
 ND = Not Detected (below reporting limit or detection limit)

LABORATORY REPORT

PROJECT NAME/SITE: Garibaldi Unocal
PROJECT NUMBER: 97-110
EXTRACTION DATE: 7-14-97

REPORT NUMBER: 19371-A
REPORT DATE: 7-28-97
PAGE: 2 of 3

EPA 8010

Analyte: Halogenated Volatile Organics in soil

Field ID: 4062 Lab ID: 33461

| Compound | Sample mg/Kg (ppm) | Blank | EQL* |
|-----------------------------------|--------------------------|-------|------|
| Benzyl chloride | ND | ND | 0.08 |
| Bis(2-chloroethoxy)methane | ND | ND | 0.2 |
| Bis(2-chloro-1-methyl ethyl)ether | ND | ND | 0.2 |
| Bromobenzene | ND | ND | 0.4 |
| Bromodichloromethane | ND | ND | 0.4 |
| Bromoform | ND | ND | 0.06 |
| Bromomethane | ND | ND | 3.0 |
| Carbon Tetrachloride | ND | ND | 2 |
| Chloroacetaldehyde | ND | ND | 0.1 |
| Chlorobenzene | ND | ND | 0.08 |
| Chloroethane | ND | ND | 0.5 |
| Chloroform | ND | ND | 0.5 |
| 1-Chlorohexane | ND | ND | 0.04 |
| 2-Chloroethyl vinyl ether | ND | ND | 0.02 |
| Chloromethane | ND | ND | 2 |
| Chloromethyl methyl ether | ND | ND | 0.6 |
| 2-Chlorotoluene | ND | ND | 0.12 |
| Chlorodibromomethane | ND | ND | 0.2 |
| Dibromomethane | ND | ND | 0.02 |
| 1,2-Dibromoethane (EDB) | ND | ND | 0.02 |
| 1,2-Dichlorobenzene | ND | ND | 0.04 |
| 1,3-Dichlorobenzene | ND | ND | 0.06 |
| 1,4-Dichlorobenzene | ND | ND | 0.04 |
| Dichlorodifluoromethane | ND | ND | 3.0 |
| 1,1-Dichloroethane | ND | ND | 0.1 |
| 1,2-Dichloroethane (EDC) | ND | ND | 0.02 |
| cis-1,2-Dichloroethene | ND | ND | 0.12 |
| Dichloromethane | ND | ND | 1.0 |
| 1,2-Dichloropropane | ND | ND | 0.04 |
| trans-1,3-Dichloropropene | ND | ND | 0.5 |
| 1,1,2,2-Tetrachloroethane | ND | ND | 0.01 |
| 1,1,1,2-Tetrachloroethane | ND | ND | 0.08 |
| Tetrachloroethylene | ND | ND | 0.01 |
| 1,1,1-Trichloroethane | ND | ND | 0.04 |
| 1,1,2-Trichloroethane | ND | ND | 0.04 |
| Trichloroethylene | ND | ND | 0.02 |
| Trichlorofluoromethane | ND | ND | 0.5 |
| 1,2,3-Trichloropropane | ND | ND | 0.02 |
| Vinyl chloride | ND | ND | 0.08 |

% Surrogate recovery: 40% (Surrogate is BFB) * Estimated Qualification Limit, mg/Kg (ppm)
 ND = Not Detected (below reporting limit or detection limit)



4475 SW Scholls Ferry Rd., #256 ▲ Portland, OR 97225
(503) 291-1454 ▲ Fax 291-5425

July 16, 2001

DEQ - Northwest Region
2020 SW Fourth, Suite 400
Portland, OR 97201

Attn: Greg Toran

Re: Soil Sampling at Jackson & Son Oil
Case No. WPM/T-NWR-00-164

Dear Mr. Toran:

This letter presents the procedures, methods and results for soil sampling completed at Jackson and Son Oil located at 84721 Happel Lane in Seaside, OR. The soil sampling was completed in response to the June 19, 2001 Notice of Violation sent to Mr. Larry Jackson. Also included with this letter are the completed UST Decommissioning/Change-in-Service Report and the Decommissioning Checklist for the 2500 gallon gasoline tank at the site. Since the tank was not actually decommissioned, but was changed in status from an underground storage tank (UST) to an above ground storage tank (AST), it was not possible to provide answers to some of the questions on the DEQ forms.

Procedures

On July 9, 2001, K&S cored a 4 inch hole through the concrete at both ends of the 2500 gallon AST at the site and hand augered to a depth of 5.5 feet below the surface. Soil samples were then collected from the bottom of the boreholes and were analyzed for total petroleum hydrocarbons (TPH) at an independent laboratory. The subsurface material encountered from just below the concrete floor to 4.5 feet consisted of 3/4 minus crushed rock. Soil encountered from 4.5 feet to the bottom of the borehole consisted of black peat material with organic composition at the west end of the tank and brown compacted silt mixed with rock at the east end of the tank. Based upon field observations made by a K&S engineer at the time the samples were collected, it was determined that both soil samples were obtained from a depth of 12 inches below the original UST bottom. Marks on the AST support the assumption of the original bury depth of the former UST. The assumed bury depth of the former UST is also consistent with the observations made by the K&S engineer during the decommissioning of two smaller USTs at the site on April 10, 2000.

Sampling Protocol

Soil samples were collected directly from the head of a steel hand auger using disposable Nitrile gloves. Soil cuttings were continually examined by a K&S engineer for evidence of contamination during the installation of each boring. The soil samples were collected using disposable vinyl

EX414

gloves and placed into clean EPA approved glass containers. The containers were labeled and immediately placed on ice for transport to the laboratory accompanied by chain of custody documentation. All sampling equipment was thoroughly cleaned in a solution of Alconox and water, then rinsed with clean water before each sample was collected. All downhole equipment was cleaned in the same manner before the installation of each boring. Upon completion of all sampling, the boreholes were abandoned by filling with chip bentonite from the bottom of the borehole to 6 inches and patched with concrete from 6 inches to the surface.

Chemical Results

A total of two soil samples were collected adjacent to the 2500 gallon AST at the Jackson and Son Oil Company in Seaside, OR. The samples were analyzed for TPH by DEQ approved method NWTPH-HCID. Results of the soil samples collected at the site by K&S are summarized below in Table 1. Complete certified analytical reports with chain of custody documentation are attached to this report.

Table 1
Results of Soil Samples Collected on 7/09/01

| Sample ID | Location, Depth | NWTPH-HCID |
|-----------|---------------------|------------|
| #1 | B-1, West End, 5.5' | ND |
| #2 | B-2, East End, 5.5' | ND |

ND - None detected at or above reportable levels

Based upon the results of the soil sampling completed at the 2500 gallon gasoline tank at the Jackson and Son Oil Company in Seaside, OR, it does not appear that any leakage of the tank occurred when it was partially buried at the same location. This conclusion is supported by the fact that the integrity of the now above ground tank is obviously sound and the tank is not leaking. Any future leakage of the tank would be contained in the concrete bermed area where the tank is now situated. Please do not hesitate to call me if you have any questions or require additional information.

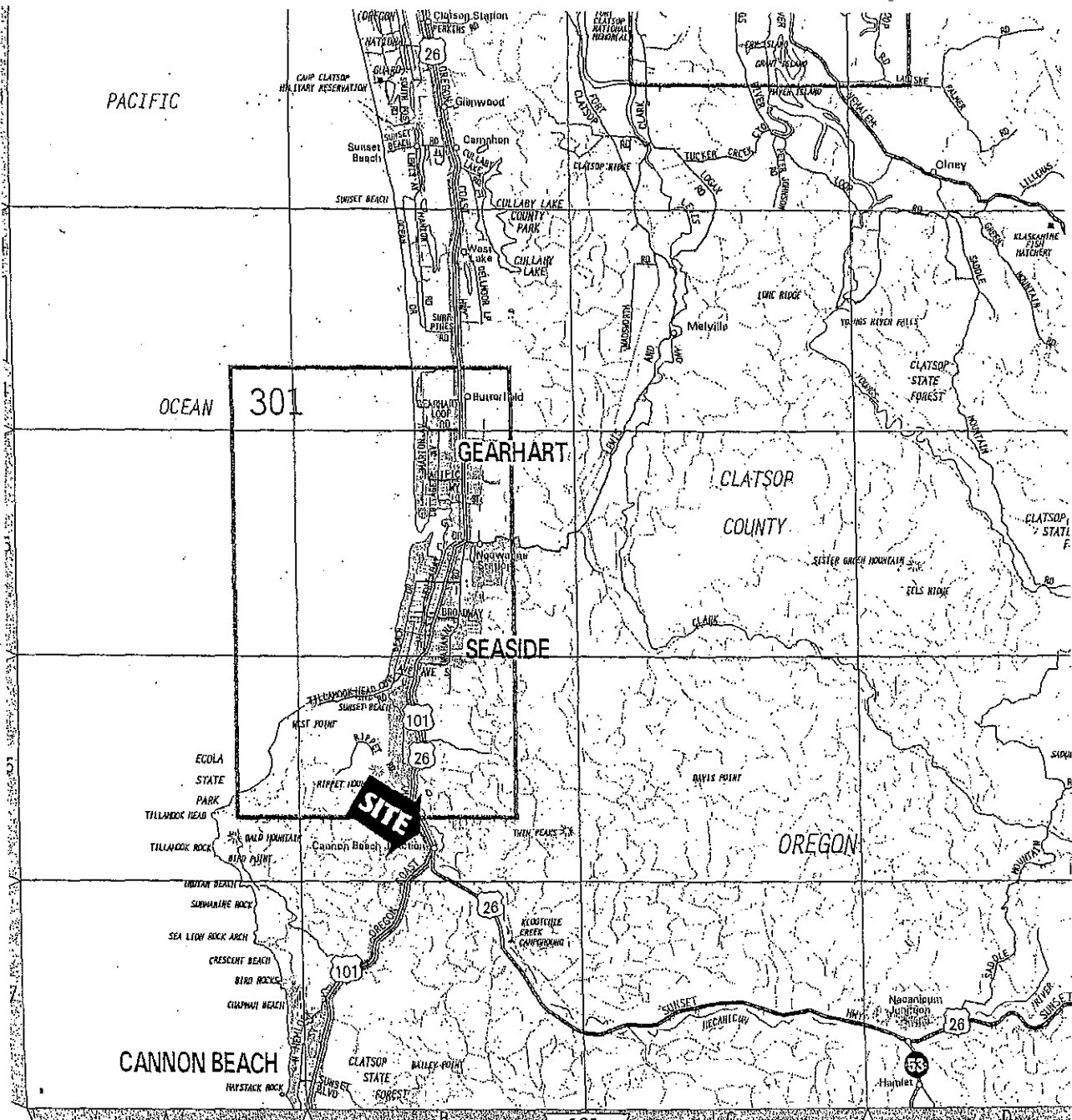
Sincerely,



Bill Knutson, P.E.

Environmental Engineer

DEQ Decommissioning Supervisors License No. 10185

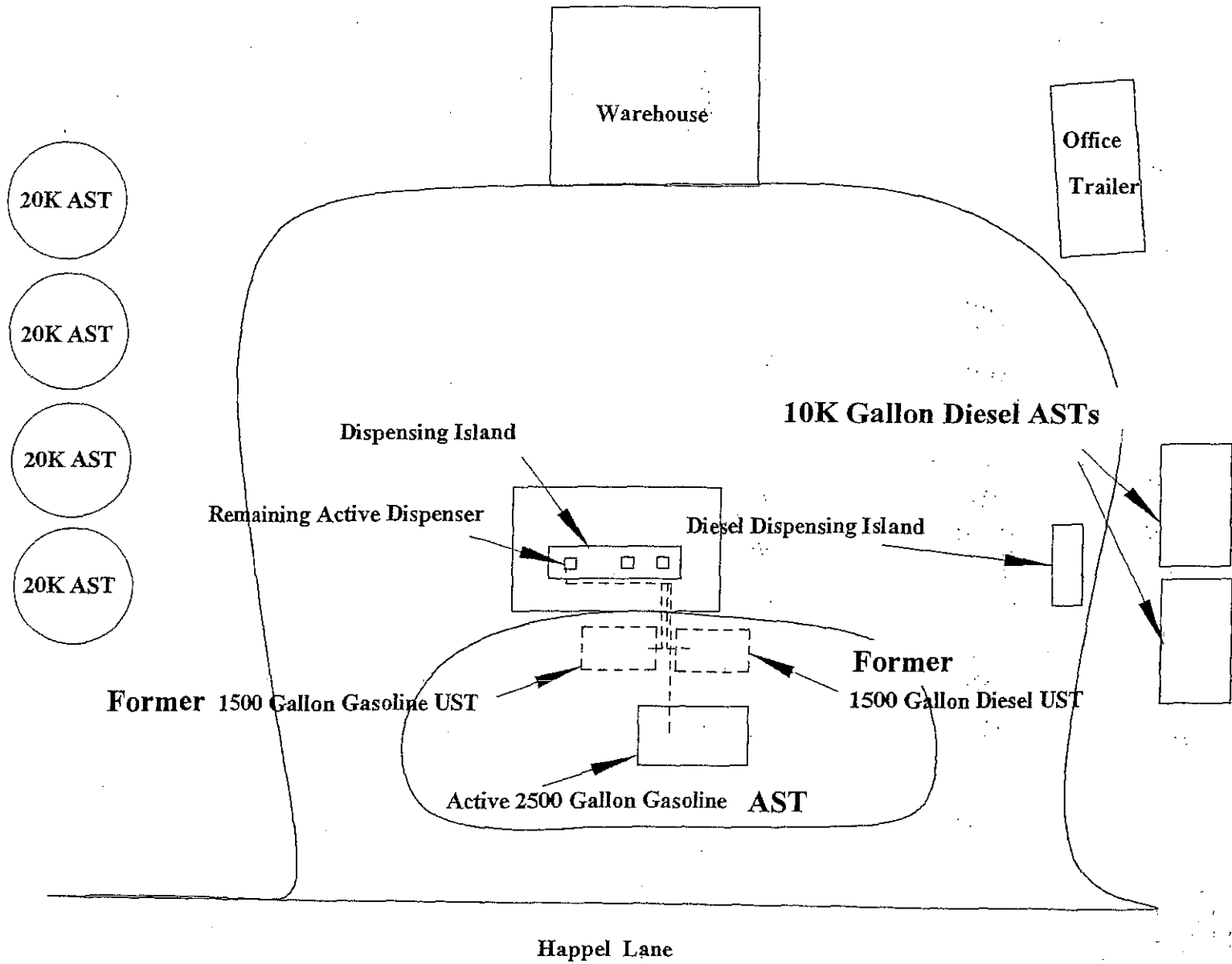


Vicinity Map

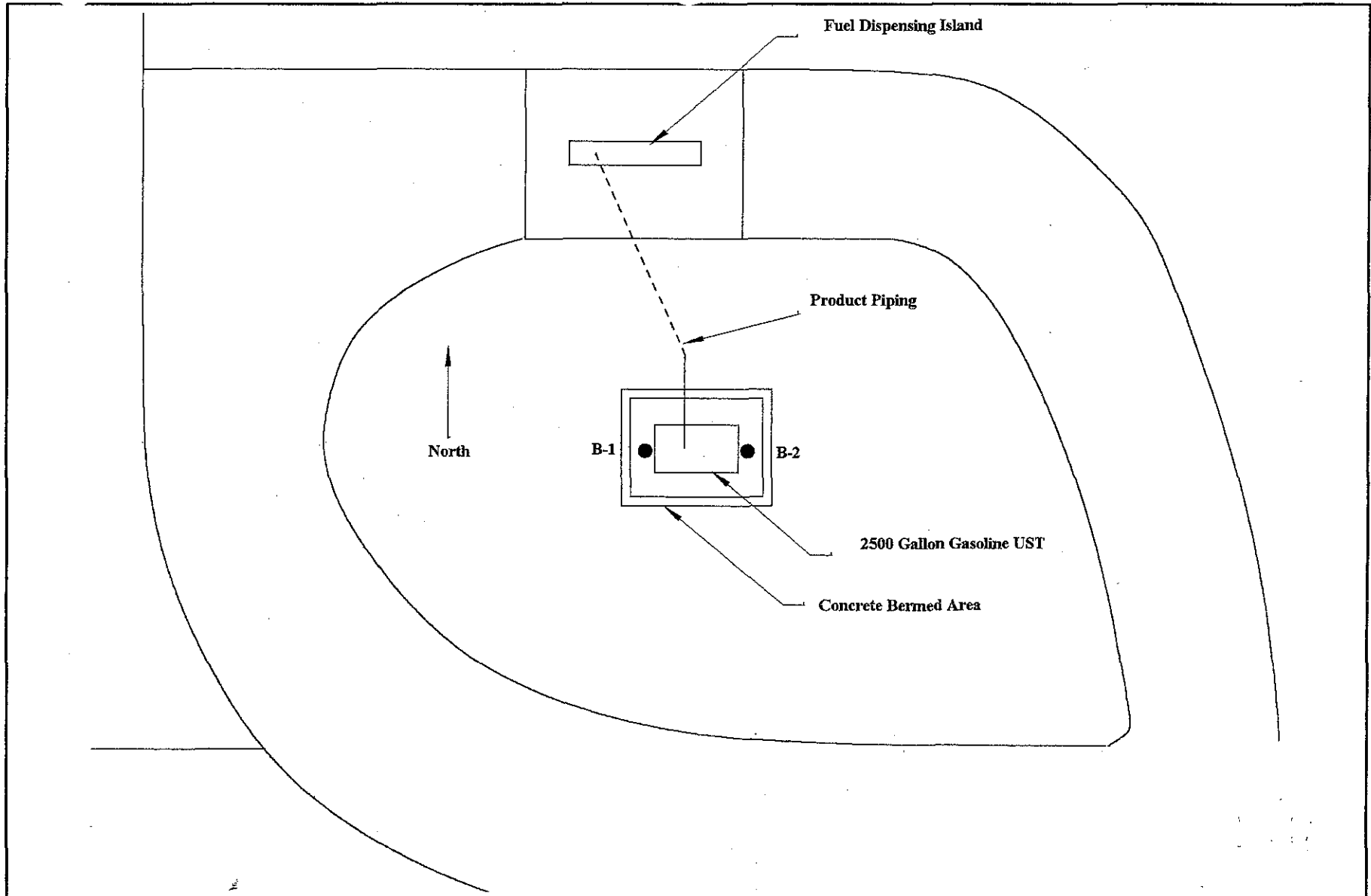
K&S
Environmental
Inc.

Jackson and Son Oil
 84721 Happel Lane
 Seaside, OR

Date: 4/13/00
 Project: #2256



| | | |
|--|-----------------------------------|---------------|
| Site Jackson & Son Oil 84721 Happel Lane Seaside, OR | <i>K&S Environmental Inc.</i> | Job #2256 |
| | General Site Layout | Date: 4/13/00 |
| | | Scale: As P |



| | | |
|--|--|--|
| <p>Jackson and Son Oil 84721 Happel Lane Seaside, OR</p> | <p><u>K&S Environmental, Inc.</u> B-1 ● - Boring/Sample Location</p> | <p>Job #2429 Date: 7/14/01 Scale: 1" = 20'</p> |
|--|--|--|



Seattle 11720 North Creek Pkwy N, Suite 400, Bothell, WA 98011-8244
425.486.9210 fax 425.420.9210
Spokane East 11115 Montgomery, Suite B, Spokane, WA 99206-4776
509.924.9200 fax 509.924.9280
Portland 9405 SW Nimbus Avenue, Beaverton, OR 97008-7132
503.908.9200 fax 503.906.9210
Bend 20332 Empire Avenue, Suite F-1, Bend, OR 97701-5711
541.383.9310 fax 541.382.7588


12 July, 2001

Bill Knutson
K & S Environmental
4475 S.W. Scholls Ferry Road, Suite 256
Portland, OR 97225

RE: Jackson and Son Oil

Enclosed are the results of analyses for samples received by the laboratory on 07/09/01 17:43. If you have any questions concerning this report, please feel free to contact me.

Sincerely,


Philip Nerenberg
Laboratory Manager

Work Orders included in this report:

P1G0254



Seattle 11720 North Creek Pkwy N, Suite 400, Bothell, WA 98011-8244
 425 90 fax 425.420.9210
 Spokane East of Montgomery, Suite B, Spokane, WA 99206-4778
 509.924.9200 fax 509.924.9230
 Portland 9405 SW Nimbus Avenue, Beaverton, OR 97008-7132
 503.906.9200 fax 503.906.9210
 Bend 20332 Empire Avenue, Suite F-1, Bend, OR 97701-5711
 541.383.9310 fax 541.382.7538

K & S Environmental
 4475 S.W. Scholls Ferry Road, Suite 256
 Portland, OR 97225

Project: Jackson and Son Oil
 Project Number: 2429
 Project Manager: Bill Knutson

Reported:
 07/12/01 15:55

ANALYTICAL REPORT FOR SAMPLES

| Sample ID | Laboratory ID | Matrix | Date Sampled | Date Received |
|-----------|---------------|--------|----------------|----------------|
| #1 | PIG0254-01 | Soil | 07/09/01 09:05 | 07/09/01 17:43 |
| #2 | PIG0254-02 | Soil | 07/09/01 10:30 | 07/09/01 17:43 |

North Creek Analytical - Portland

The results in this report apply to the samples analyzed in accordance with the chain of custody document. This analytical report must be reproduced in its entirety.

Philip Nerenberg, Laboratory Manager

North Creek Analytical, Inc.
Environmental Laboratory Network



Seattle 1177 th Creek Pkwy N, Suite 400, Bothell, WA 98011-8244
 425. JO fax 425.420.9210
 Spokane East 11115 Montgomery, Suite B, Spokane, WA 99206-4778
 509.924.9200 fax 509.924.9290
 Portland 9405 SW Nimbus Avenue, Beaverton, OR 97008-7132
 503.906.9260 fax 503.906.9210
 Bend 20332 Empire Avenue, Suite F-1, Bend, OR 97701-5711
 541.383.9310 fax 541.382.7588

| | | |
|--|---|-----------------------------|
| K & S Environmental 4475 S.W. Scholls Ferry Road, Suite 256 Portland, OR 97225 | Project: Jackson and Son Oil Project Number: 2429 Project Manager: Bill Knutson | Reported: 07/12/01 15:55 |
|--|---|-----------------------------|

**Hydrocarbon Identification per NW-TPH Methodology
 North Creek Analytical - Portland**

| Analyte | Result | Reporting Limit | Units | Dilution | Method | Prepared | Analyzed | Batch | Notes |
|---------------------------------|--------|-----------------|-----------|----------|------------|--------------------------------------|----------|---------|-------|
| | | | | | | Sampled: 07/09/01 Received: 07/09/01 | | | |
| #1 (P1G0254-01) Soil | | | | | | | | | |
| Gasoline Range Hydrocarbons | ND | 20.0 | mg/kg dry | 1 | NWTPH HCID | 07/09/01 | 07/10/01 | 1071051 | |
| Diesel Range Hydrocarbons | ND | 50.0 | " | " | " | " | " | " | |
| Heavy Oil Range Hydrocarbons | ND | 100 | " | " | " | " | " | " | |
| <i>Surr: 1-Chlorooctadecane</i> | 92.2 % | 50-150 | | | | | | | |
| | | | | | | Sampled: 07/09/01 Received: 07/09/01 | | | |
| #2 (P1G0254-02) Soil | | | | | | | | | |
| Gasoline Range Hydrocarbons | ND | 20.0 | mg/kg dry | 1 | NWTPH HCID | 07/09/01 | 07/10/01 | 1071051 | |
| Diesel Range Hydrocarbons | ND | 50.0 | " | " | " | " | " | " | |
| Heavy Oil Range Hydrocarbons | ND | 100 | " | " | " | " | " | " | |
| <i>Surr: 1-Chlorooctadecane</i> | 128 % | 50-150 | | | | | | | |

North Creek Analytical - Portland

The results in this report apply to the samples analyzed in accordance with the chain of custody document. This analytical report must be reproduced in its entirety.

R

Philip Nerenberg, Laboratory Manager

**North Creek Analytical, Inc.
 Environmental Laboratory Network**



Seattle 11720 North Creek Pkwy N, Suite 400, Bothell, WA 98011-8244
 425.480.9210 fax 425.420.9210
 Spokane East of Montgomery, Suite B, Spokane, WA 99206-4776
 509.924.9200 fax 509.924.9290
 Portland 9405 SW Nimbus Avenue, Beaverton, OR 97008-7132
 503.908.9200 fax 503.908.9210
 Bend 20332 Empire Avenue, Suite F-1, Bend, OR 97701-5711
 541.383.9310 fax 541.382.7588

| | | |
|--|---|-----------------------------|
| K & S Environmental 4475 S.W. Scholls Ferry Road, Suite 256 Portland, OR 97225 | Project: Jackson and Son Oil Project Number: 2429 Project Manager: Bill Knutson | Reported: 07/12/01 15:55 |
|--|---|-----------------------------|

**Percent Dry Weight (Solids) per Standard Methods
 North Creek Analytical - Portland**

| Analyte | Result | Reporting Limit | Units | Dilution | Method | Prepared | Analyzed | Batch | Notes |
|----------------------|--------|-----------------|-------------|----------|---------|--------------------------------------|----------|---------|-------|
| #1 (P1G0254-01) Soil | | | | | | Sampled: 07/09/01 Received: 07/09/01 | | | |
| % Solids | 69.8 | 1.00 | % by Weight | 1 | NCA SOP | 07/10/01 | 07/11/01 | 1071081 | |
| #2 (P1G0254-02) Soil | | | | | | Sampled: 07/09/01 Received: 07/09/01 | | | |
| % Solids | 91.7 | 1.00 | % by Weight | 1 | NCA SOP | 07/10/01 | 07/11/01 | 1071081 | |

North Creek Analytical - Portland

The results in this report apply to the samples analyzed in accordance with the chain of custody document. This analytical report must be reproduced in its entirety.

Philip Nerenberg, Laboratory Manager

North Creek Analytical, Inc.
 Environmental Laboratory Network



Seattle 11720 North Creek Pkwy N, Suite 400, Bothell, WA 98011-8244
 425 480 0000 fax 425.420.9210
 Spokane East 555 Montgomery, Suite 6, Spokane, WA 99206-4776
 509.924.9200 fax 509.924.9280
 Portland 9405 SW Nimbus Avenue, Beaverton, OR 97006-7132
 503.906.9200 fax 503.906.9210
 Bend 20332 Empire Avenue, Suite F-1, Bend, OR 97701-5711
 541.383.9310 fax 541.382.7588

| | | |
|--|---|-----------------------------|
| K & S Environmental 4475 S.W. Scholls Ferry Road, Suite 256 Portland, OR 97225 | Project: Jackson and Son Oil Project Number: 2429 Project Manager: Bill Knutson | Reported: 07/12/01 15:55 |
|--|---|-----------------------------|

Hydrocarbon Identification per NW-TPH Methodology - Quality Control

North Creek Analytical - Portland

| Analyte | Result | Reporting Limit | Units | Spike Level | Source Result | %REC | %REC Limits | RPD | RPD Limit | Notes |
|---------|--------|-----------------|-------|-------------|---------------|------|-------------|-----|-----------|-------|
|---------|--------|-----------------|-------|-------------|---------------|------|-------------|-----|-----------|-------|

Batch 1071051 - TPH-HCID Extraction

| Blank (1071051-BLK1) | | Prepared: 07/09/01 Analyzed: 07/10/01 | | | | | | | | |
|---------------------------------|-----|--|-----------|------|----|-----|--------|--|----|--|
| Gasoline Range Hydrocarbons | ND | 20.0 | mg/kg | | | | | | | |
| Diesel Range Hydrocarbons | ND | 50.0 | " | | | | | | | |
| Heavy Oil Range Hydrocarbons | ND | 100 | " | | | | | | | |
| Surr: 1-Chlorooctadecane | DET | | " | 3.96 | | 131 | 50-150 | | | |
| Duplicate (1071051-DUP1) | | Source: P1G0254-01 Prepared: 07/09/01 Analyzed: 07/10/01 | | | | | | | | |
| Gasoline Range Hydrocarbons | ND | 20.0 | mg/kg dry | | ND | | | | 50 | |
| Diesel Range Hydrocarbons | ND | 50.0 | " | | ND | | | | 50 | |
| Heavy Oil Range Hydrocarbons | ND | 100 | " | | ND | | | | 50 | |
| Surr: 1-Chlorooctadecane | DET | | " | 5.67 | | 133 | 50-150 | | | |

North Creek Analytical - Portland

The results in this report apply to the samples analyzed in accordance with the chain of custody document. This analytical report must be reproduced in its entirety.

R
Philip Nerenberg, Laboratory Manager

North Creek Analytical, Inc.
Environmental Laboratory Network



Seattle 1177 North Creek Pkwy N, Suite 400, Bothell, WA 98011-8244
 425. 00 fax 425.420.9210
 Spokane East 11115 Montgomery, Suite B, Spokane, WA 99206-4776
 509.924.9200 fax 509.924.9290
 Portland 9405 SW Nimbus Avenue, Beaverton, OR 97008-7132
 503.906.9209 fax 503.906.9210
 Bend 20382 Empire Avenue, Suite F-1, Bend, OR 97701-5711
 541.383.9310 fax 541.382.7588

| | | |
|--|---|-----------------------------|
| K & S Environmental 4475 S.W. Scholls Ferry Road, Suite 256 Portland, OR 97225 | Project: Jackson and Son Oil Project Number: 2429 Project Manager: Bill Knutson | Reported: 07/12/01 15:55 |
|--|---|-----------------------------|

Percent Dry Weight (Solids) per Standard Methods - Quality Control

North Creek Analytical - Portland

| Analyte | Result | Reporting Limit | Units | Spike Level | Source Result | %REC | %REC Limits | RPD | RPD Limit | Notes |
|---------|--------|-----------------|-------|-------------|---------------|------|-------------|-----|-----------|-------|
|---------|--------|-----------------|-------|-------------|---------------|------|-------------|-----|-----------|-------|

Batch 1071081 - Dry Weight

| | | | | | | | | | | |
|---------------------------------|--------------------|------------------|--------------------|------|--------------------|--|------|----|--|--|
| Duplicate (1071081-DUP1) | Source: P1G0133-01 | | Prepared: 07/10/01 | | Analyzed: 07/11/01 | | | | | |
| % Solids | 62.9 | 1.00 % by Weight | | 61.3 | | | 2.58 | 20 | | |
| Duplicate (1071081-DUP2) | Source: P1G0236-02 | | Prepared: 07/10/01 | | Analyzed: 07/11/01 | | | | | |
| % Solids | 81.2 | 1.00 % by Weight | | 80.2 | | | 1.24 | 20 | | |

North Creek Analytical - Portland

The results in this report apply to the samples analyzed in accordance with the chain of custody document. This analytical report must be reproduced in its entirety.

R

Philip Nerenberg, Laboratory Manager

North Creek Analytical, Inc.
Environmental Laboratory Network



Seamie 11720 North Creek Pkwy N, Suite 400, Bonnell, WA 98011-8244
 425. 00 fax 425.420.8210
 Spokane East J Montgomery, Suite B, Spokane, WA 99206-4776
 509.924.9200 fax 509.924.9200
 Portland 9405 SW Nimbus Avenue, Beaverton, OR 97008-7132
 503.906.9200 fax 503.906.9210
 Bend 20332 Empire Avenue, Suite F-1, Bend, OR 97701-5711
 541.383.9310 fax 541.382.7586

K & S Environmental
 4475 S.W. Scholls Ferry Road, Suite 256
 Portland, OR 97225

Project: Jackson and Son Oil
 Project Number: 2429
 Project Manager: Bill Knutson

Reported:
 07/12/01 15:55

Notes and Definitions

- DET Analyte DETECTED
- ND Analyte NOT DETECTED at or above the reporting limit
- NR Not Reported
- dry Sample results reported on a dry weight basis. MRLs are adjusted if %Solids are less than 50%.
- wet Sample results reported on a wet weight basis (as received)
- RPD Relative Percent Difference

North Creek Analytical - Portland

The results in this report apply to the samples analyzed in accordance with the chain of custody document. This analytical report must be reproduced in its entirety.

Philip Nerenberg, Laboratory Manager

North Creek Analytical, Inc.
Environmental Laboratory Network

CHAIN OF CUSTODY

PI 0254



K&S ENVIRONMENTAL, INC
 4475 SW SCHOLLS FERRY RD., #256, PORTLAND OREGON 97225
 Ph. (503) 291-1454 FAX (503) 291-5425


| PROJECT NO. 2429 | | Project Name: Jackson & Sons Oil | | | Sampler Bill Krutson | Turnaround Time Standard 5 Day 48 hr Rush 24 hr Rush | | | | | | | | | | | | | |
|----------------------------------|--------|--|--|---------------------------------|-------------------------|--|----------|----------|-------------|--------------|------------|-----------------|-----------|-----------------|-----------------|----------------|-----------------|-----------------|------|
| | | Address: 84721 Happel Lane, Seaside, OR | | | | | | | | | | | | | | | | | |
| Sample # | Date | Time | Sample Type <small>soil, water or product</small> | Sample Location | Depth | NWTPH-HCID | NWTPH-Gx | NWTPH-Dx | BTEX (8021) | NWTPH-G/RIEX | PAH (8310) | Total Pb (7421) | EDB & EDC | TCLP (8 metals) | TCLP (3 metals) | PCBs (EPA8082) | VOC's (EPA8260) | RBC's (EPA8260) | MTBE |
| #1 | 7/9/01 | 9:05 | Soil | 1500 Gallon Gas UST West End | 5'-5 1/2' | X | | | | | | | | | | | | | |
| #2 | 7/9/01 | 10:30 | Soil | 1500 Gallon Gas UST East End | 4 1/2 - 5 1/2' | X | | | | | | | | | | | | | |
| | | | | | | | | | | | | | | | | | | | |
| | | | | | | | | | | | | | | | | | | | |
| | | | | | | | | | | | | | | | | | | | |
| | | | | | | | | | | | | | | | | | | | |
| | | | | | | | | | | | | | | | | | | | |
| | | | | | | | | | | | | | | | | | | | |
| Relinquished by: Bill Krutson | | Date 7/9/01 | Time 17:43 | Received by: Rachel Arriola | | Notes: | | | | | | | | | | | | | |
| Relinquished by: | | | | | | Lab# | | | | | | | | | | | | | |

TOTAL P. 11

JUL-12-2001 16:11 North Creek Analytical.PDX 5039069210 P. 11/11



P7090093.JPG
7/9/01



P7090095.JPG
7/9/01



P7090096.JPG
7/9/01



P7090097.JPG
7/9/01

**Oregon Department of Environmental Quality
UNDERGROUND STORAGE TANK DECOMMISSIONING/CHANGE-IN-SERVICE CHECKLIST**

DEQ DECOMMISSIONING CERTIFICATE NUMBER: N/A (Facility ID # 3929)
 FACILITY NAME: Jackson and Son Oil
 FACILITY ADDRESS: 84721 Happel Lane, Seaside, OR
 PERMITTEE PHONE: 503-738-5833 DATE: 7/14/01

A. SAFETY EQUIPMENT ON JOB SITE:

Fire Extinguisher: Type/Size: _____ Recharge Date: _____
 Combustible Gas Detector: N/A Model: _____ Calibration Date: _____
 Oxygen Analyzer: N/A Model: _____ Calibration Date: _____

B. DECOMMISSIONING:

| All Tanks: N/A = Not Applicable (Check (✓) Appropriate Box) | YES | NO | UNKNOWN | N/A |
|--|------------|-----------|----------------|------------|
| 1. All electrical equipment grounded and explosion proof? | | | | / |
| 2. Safety equipment on job site? | | | | / |
| 3. Overhead electrical lines located? | | | | / |
| 4. Subsurface electrical lines off or disconnected? | | | | / |
| 5. Natural gas lines off or disconnected? | | | | / |
| 6. No open fires or smoking material in area? | | | | / |
| 7. Vehicle and pedestrian traffic controlled? | | | | / |
| 8. Excavation material area cleared? | | | | / |
| 9. Rainwater runoff directed to treatment area? | | | | / |
| 10. Drained and collected product from lines? | | | | / |
| 11. Removed product and residual from tank? | | | | / |
| 12. Cleaned tank? | | | | / |
| 13. Excavated to top of tank? | | | | / |
| 14. Removed tank fixtures? (pumps, leak detection equipment) | | | | / |
| 15. Removed product, fill and vent lines? | | | | / |

F. WORK PERFORMED BY:

DEQ Service Provider's License #: 14861

Name: K&S Environmental, Inc.
(Please Print)

Telephone: 503-291-1454

DEQ Decommissioning Supervisor's License #: 10185

Name: Bill Knutson
(Please Print)

Telephone: 503-291-1454

G. CHECKLIST FILING:

1. Provide copy of checklist to the UST permittee.
2. Send completed checklist to the DEQ regional office for your area (see below) within 30 days after the excavation is backfilled.

RETURN COMPLETED AND SIGNED FORM TO THE DEQ REGIONAL OFFICE FOR YOUR AREA.

| | | |
|---|---|--|
| EASTERN REGION / BEND 2146 NE 4th, #104 Bend, OR 97701 Phone: (541) 388-6146 Fax: (541) 388-8283 | EASTERN REGION / THE DALLES 400 E. Scenic Drive, #307 The Dalles, OR 97058 Phone: (541) 298-7255 Fax: (541) 298-7330 | EASTERN REGION / PENDLETON 700 SE Emigrant, Suite 330 Pendleton, OR 97801 Phone: (541) 276-4063 Fax: (541) 278-0168 |
| WESTERN REGION / SALEM 750 Front Street NE, Suite 120 Salem, OR 97301-1039 Phone: (503) 378-8240 Fax: (503) 373-7944 | WESTERN REGION / EUGENE 1102 Lincoln Street, Suite 210 Eugene, OR 97401 Phone: (541) 686-7838 Fax: (541) 686-7551 | WESTERN REGION / MEDFORD 201 Main Street, Suite 2-D Medford, OR 97501 Phone: (541) 776-6136, Ext. 233 Fax: (541) 776-6262 |
| NORTHWEST REGION 2020 SW 4th Avenue, Suite 400 Portland, OR 97201-5884 Phone: (503) 229-5263 Fax: (503) 229-6945 | | |

I have personally reviewed this decommissioning/change-in-service checklist and find it to be true and complete.

Licensed Supervisor: Bill Knutson
(Please Print)

Licensed Supervisor: Bill Knutson Date: 7/14/01
(Signature)

Permittee: _____
(Please Print)

Permittee: _____ Date: _____
(Signature)

For information: (503) 229-6652 or Toll Free in Oregon UST HELPLINE 1-800-742-7878

Program information, registration forms, administrative rules and other publications can also be found on our Homepage at:

<http://www.deq.state.or.us/wmc/tank/ust-lust.htm>

Oregon Department of Environmental Quality
UNDERGROUND STORAGE TANK DECOMMISSIONING/CHANGE-IN-SERVICE REPORT

DEQ FACILITY NUMBER: 3929 DATE: 7/14/01
FACILITY NAME: Jackson & Son Oil
FACILITY ADDRESS: 84721 Happel Lane, Seaside, OR
PHONE: 503-738-5833

The following information MUST be submitted by the underground storage tank owner, operator or licensed DEQ Supervisor within 30 days following completion of the tank decommissioning or changing tank contents to a non-regulated substance. (OAR 340-150-001 through -150).

The attached supplemental checklist should be prepared by the person performing the decommissioning or service change. The checklist should be provided to DEQ and the tank owner to demonstrate that all required practices were followed.

Ordinarily the checklist is filled out by the DEQ licensed Service Provider or Supervisor. Owners who wish to personally decommission a tank or change service must follow all DEQ and other applicable standards. The owner should contact the DEQ Regional Office prior to starting the work to receive current copies of underground storage tank regulations.

A. DATES:

N/A Decommissioning/Service Change Notice - Date Submitted: _____ (30 days before work starts).

Work Start Telephone Notice - Date Submitted: _____ (3 working days before work starts).

DEQ Person Notified: _____

Date Work Started: _____ Date Work Completed: _____

Note: Provide the following information if any soil or water contamination is found during the decommissioning or service change. Contamination must be reported by the UST owner or operator within 24 hours. The licensed service provider must report contamination within 72 hours after discovery unless previously reported.

N/A Date Contamination Reported: _____ By: _____

DEQ Person Notified: _____

Backfill Telephone Notice - Date Called: _____ (before backfilling).

DEQ Person Notified: _____

B. PERMITS: Note: DEQ permits may be needed where soil or water cleanup is required.

N/A DEQ Water Discharge Permit #: _____ Date: _____

Disposed to (Location): _____

DEQ Solid Waste Disposal Permit #: _____ Date: _____

Soil Disposal or Treatment Location: _____

C. TANK INFORMATION:

| TANK ID # | DEQ-UST PERMIT # | TANK SIZE IN GALLONS | PRODUCT: GASOLINE, DIESEL, USED OIL, OTHER? | | CLOSURE OR SERVICE CHANGE? | | | TANK TO BE REPLACED? | |
|-----------|------------------|----------------------|---|----------|----------------------------|-------------------|------------------|----------------------|----|
| | | | PRESENT | NEW | TANK REMOVAL | CLOSURE IN PLACE* | OTHER USE* | YES* | NO |
| #5 | BC DGD | 2500 | Gasoline | Gasoline | | | Converted to AST | | |
| | | | | | | | | | |
| | | | | | | | | | |
| | | | | | | | | | |
| | | | | | | | | | |

- * Where decommissioned tank(s) are replaced by new underground storage tanks the UST owner or operator must submit a new permit application containing information on the new tanks 30 days before placing them in service.
- * Submit a soil sampling plan to the DEQ regional office and receive plan approval prior to starting work if 1) tank is to be decommissioned in-place, 2) tank contents are changed to a non-regulated substance, 3) tank contains a regulated substance other than petroleum, or 4) tank changed to non-regulated use.

D. DISPOSAL INFORMATION:

| TANK ID # | TANK AND PIPING DISPOSAL METHOD | | | | DISPOSAL LOCATION OF TANK CONTENTS | |
|-----------|---------------------------------|-----------|-------|------------------------------------|------------------------------------|-----------|
| | SCRAP | LAND-FILL | OTHER | IDENTIFY LOCATION & PROPERTY OWNER | LIQUIDS * | SLUDGES * |
| | | | | N/A | N/A | |
| | | | | | | |
| | | | | | | |
| | | | | | | |
| | | | | | | |

* Note: The tank contents, the tank and the piping may be subject to the requirements of Hazardous Waste regulations. If you have questions, contact the DEQ regional office for your area.

E. CONTAMINATION INFORMATION: * Note: Sampling is required if groundwater is encountered. See cleanup rules.

| TANK ID # | GROUND * WATER IN PIT ? | PRODUCT ODOR IN SOIL ? | PRODUCT STAINS IN SOIL ? | NUMBER OF SAMPLES | LABORATORY (NAME, CITY, STATE, PHONE) |
|-----------|-------------------------|------------------------|--------------------------|-------------------|---|
| #5 | No | No | No | 2 | North Creek Analytical, Beaverton, OR 503-906-9200 |
| | | | | | |
| | | | | | |
| | | | | | |
| | | | | | |

G. WORK PERFORMED BY:

DEQ Service Provider's License #: 14861 Construction-Contractors License #: 112907

Name: K&S Environmental, Inc.

Telephone: 503-291-1454

DEQ Decommissioning Supervisor's License #: 10185

Name: Bill Knutson

Telephone: 503-291-1454

DEQ Soil Matrix Service Provider's License #: N/A (If applicable)

Name: _____

Telephone: _____

DEQ Soil Matrix Supervisor's License #: N/A (IF applicable)

Name: _____

Telephone: _____

H. ATTACHMENTS TO THIS REPORT:

1. Attach a copy of the laboratory report showing the results of all tests on all soil and water samples. The laboratory report must identify sample collection methods, sample location, sample depth, sample type (soil or water), type of sample container, sample temperature during transportation, types of tests, and copies of analytical laboratory reports, including QA/QC information. Include laboratory name, address and copies of chain-of-custody forms.
2. If contamination is detected and a Level 2 or Level 3 soil matrix cleanup standard is selected attach a copy of the soil matrix analysis for the site including methods of determining soil type, depth to groundwater, and sensitivity of uppermost aquifer.

I. REPORT FILING:

This report, signed by the tank owner or operator, complete with all applicable attachments must be filed with the DEQ regional office within 30 days after the excavation is backfilled or change-in-service is complete. Contact the DEQ regional office prior to filing this report where special circumstances exist at the site (such as water in pit, remaining pockets of contamination, etc.).

| | | |
|---|---|---|
| EASTERN REGION / BEND Phone: Bend (541) 388-6146 | EASTERN REGION / THE DALLES Phone: The Dalles (541) 298-7255 | EASTERN REGION / PENDLETON Phone: Pendleton (541) 276-4063 |
| WESTERN REGION / SALEM Phone: Salem (503) 378-8240 | WESTERN REGION / EUGENE Phone: Eugene (541) 686-7838 | WESTERN REGION / MEDFORD Phone: Medford (541) 776-6136, Ext. 233 |
| NORTHWEST REGION Phone: Portland (503) 229-5263 | | |

NOTE: If contamination was found during site assessment at decommissioning or change-in-service and reported to the appropriate DEQ regional office, this report may be submitted with either the first interim cleanup report or the final cleanup report, whichever is first.

I have personally reviewed this report and the attachments and find them to be true and complete.

Signature: _____ Date: _____
(Owner or Operator)

For information: (503) 229-5733 or Toll Free in Oregon UST HELPLINE 1-800-742-7878

| | | | | |
|----------|---------------------------------------|-----------|--|--|
| April 24 | Jackson & Sons Oil Inc. | Seaside | Improper operation of underground storage tanks (USTs) including failure to decommission a UST, failure to obtain a UST operating permit | \$53,010 (total for five separate violations) |
| April 24 | Arthur Krantz | Bend | Illegal open burning | \$2,193 |
| April 24 | Joe and Cineresa Tichenor | Culver | Illegal open burning | \$800 |
| April 24 | City of Portland | Portland | Illegal discharge of raw sewage into Willamette River | \$5,700 |
| April 24 | Feodor Ivanov | Salem | Illegal open burning of construction waste | \$962 |
| April 24 | Tom Nearing | Hubbard | Illegal open burning of construction and demolition waste | \$515 |
| April 24 | William J Lund | Lebanon | Illegal open burning of materials, leading to air pollution | \$7,578 |
| April 27 | Valley Fellowship | La Grande | Failure to require a contractor to perform an asbestos abatement project, and openly accumulating asbestos-containing waste material | \$20,000 (total for two violations) |
| April 30 | V Ropp Investment Limited Partnership | Albany | Illegal open burning of mobile home debris | \$2,012 |
| April 30 | Michael Healy | Lebanon | Illegal burning of debris | \$2,594 |
| April 30 | Elton Lee Garrison | Salem | Illegal burning of mobile home debris | \$2,186 |

Follow

What next?

Ref No.: G60247
Case No: 00-GAP-00005
Case Type: DEQ

STATE OF OREGON

Dec Mailed: 02/10/00
Mailed by: SLS

2-10-2000

Hearing Notes

HEARING DECISION

DAN'S UKIAH SERVICE
DANIEL VINCENT, DBA
PO BOX 246
UKIAH OR 97880 0246

DEPARTMENT OF ENVIRONMENTAL QUALITY
811 SW 6TH AVE
PORTLAND OR 97204 1334

ROGER DILTS
DEQ ENFORCEMENT SECTION
2020 SW 4TH AVE STE 400
PORTLAND OR 97201 4959

SUSAN GRECO

The following **HEARING DECISION** was served to the parties at their respective addresses.

Held by: Employment Department Hearings Section
875 Union Street NE
Salem, OR 97311

EX 50

of Pendleton, Oregon. (3) Respondent owned the station since at least 1989. (4) Respondent's father, Doug Vincent, helped him operate the station. (5) Respondent owned three underground storage tanks (USTs) at the station. (6) The USTs were covered by asphalt and bedded in sand beneath the ground. (7) Respondent registered the USTs with DEQ on August 8, 1989.

(8) Starting in 1988, DEQ periodically mailed notices and information to owners of USTs in Oregon, including respondent, informing them about new laws requiring owners of USTs to meet upgrade requirements for spill, overfill and corrosion protection by the end of 1998. (9) Respondent received one or more of such notices and information packets over the years. (10) Respondent knew well before December 1998 about the laws requiring owners of USTs to meet upgrade requirements for spill, overfill and corrosion protection.

(11) Respondent's permit to operate USTs ended on December 22, 1998, as did the permits of other owners of USTs. (12) If owners of USTs could not decommission their USTs by completely emptying them by the deadline of December 22, 1998, DEQ allowed owners to normally dispense fuel in their USTs until March 22, 1999.

(13) On January 13, 1999 DEQ notified owners of USTs, including respondent, that if they could not decommission their USTs by December 22, 1998, they could normally dispense gasoline and diesel from their USTs until March 22, 1999, in order to empty them.

(14) Respondent did not decommission his USTs by December 22, 1998. (15) Respondent continued to store gasoline and diesel fuel in one or more of his USTs, and periodically dispensed fuel to retail customers between December 23, 1998 and March 22, 1999.

(16) Respondent did not decommission his USTs by the March 22, 1999 deadline.

(17) After March 22, 1999 respondent either had to obtain an underground storage tank general operating permit registration certificate from DEQ to continue operation, or complete temporary closure of the USTs.

(18) Between March 23, 1999 and May 13, 1999, respondent stored gasoline and diesel fuel in one or more of the USTs at his station and periodically dispensed gasoline and diesel from the USTs to retail customers.

(19) On April 7, 1999 DEQ notified respondent in writing with a Notice of Noncompliance immediately to cease dispensing fuel from his USTs because such dispensing violated the law.

(20) On March 23, 1999, a DEQ inspector visited respondent's station during regular business hours and requested to see respondent's records on his USTs. (21) Respondent and his father both refused to turn over any records on the USTs.

(22) In the April 7, 1999 Notice of Noncompliance, DEQ directed respondent to produce records on his USTs, but again respondent refused.

(23) Respondent owns the land on which the station and the USTs were located.

OAR 340-150-0002 also adopts 40 CFR 280.12 and defines an "underground storage tank" to mean, any one or combination of tanks (including underground pipes connected thereto) that is used to contain an accumulation of regulated substances, and the volume of which (including the volume of underground pipes connected therefore) is 10 percent or more beneath the surface of the ground.

ORS 466.765(6) provides that the owner or the permittee of an underground storage tank shall permit department employees or a duly authorized and identified representative of the department at reasonable times to have access to and to copy all records relating to underground storage tanks.

ORS 466.994(1) and (2) make each day of a violation of a rule adopted under ORS 466.706 through 466.845 a separate violation. OAR 340-150-0020 is adopted under the authority of ORS 466.706 through 466.845.

CONCLUSIONS AND REASONS

Issue A:

Respondent violated OAR 340-150-0020(1). Respondent knew he needed to obtain an underground storage tank general operating permit registration certificate after December 22, 1998. DEQ allowed existing operators until March 22, 1999 to empty their existing USTs of gasoline and diesel fuels in the normal course of business. Respondent either needed to obtain an underground storage tank general operating permit registration certificate from DEQ to continue to operate the USTs, or to complete temporary closure of the USTs by March 22, 1999. Respondent did neither. He continued to dispense fuels to retail customers between March 23, 1999 and May 13, 1999. Respondent knowingly violated the law on each of those days. Each day is a separate violation under ORS 466.994(1) and (2).

Because each day of violation of OAR 340-150-0020(1) is a separate violation, respondent's total fine becomes significant after 52 days of violation. Respondent could have sought to have his fine reduced under OAR 340-012-0045(3) and (4) due to an inability to pay the full fine. However, respondent made no effort to provide DEQ with any evidence prior to the hearing as to his financial condition. Respondent did not even appear at the hearing. Respondent's father represented respondent, and testified in general about his own modest financial resources, as well as provided some oral evidence as to respondent's financial situation. However, respondent's father is not the party to the proceeding. Respondent's financial situation is the important component, not the father's. Indeed the father was hostile both prior to the hearing and during the hearing about providing information and any documentation to support his and respondent's position.

Without some effort by respondent and/or his father to comply with OAR 340-012-0045(3) and (4), I lack authority to examine factors that might reduce respondent's fine based on an inability to pay the full amount.

BEFORE THE ENVIRONMENTAL QUALITY COMMISSION
OF THE STATE OF OREGON

IN THE MATTER OF:

Daniel Vincent, dba Dan's Ukiah
Service,

Respondent.

ORDER ASSESSING
CIVIL PENALTY
NO. WMC/T-ER-99-107
UMATILLA COUNTY


ORDER

IT IS HEREBY ORDERED that respondent, Daniel Vincent, dba Dan's Ukiah Service, is liable for a civil penalty of \$63,800.00, plus interest pursuant to ORS 82.010, from the date this order is signed until paid. If the civil penalty remains unpaid for more than ten (10) days from the date this order is signed, this order may be filed with any County Clerk and execution shall issue thereon.

If a party wishes to appeal this order, the party has thirty (30) days from the date this order is signed to appeal the order to the Environmental Quality Commission. *See* Oregon Administrative Rule (OAR) 340-11-132. If a party wishes to appeal the decision of the Environmental Quality Commission, the party has sixty (60) days from the date of service of the order by the Commission to file a petition for review with the Oregon Court of Appeals. (*See* ORS 183.480 *et seq.*)

ENVIRONMENTAL QUALITY COMMISSION

Dated this 10th day of February, 2000


KEN L. BETTERTON
Hearing Officer

HARDY MYERS
Attorney General



PETER D. SHEPHERD
Deputy Attorney General

DEPARTMENT OF JUSTICE
GENERAL COUNSEL DIVISION

April 5, 2001

RECEIVED
APR 12 2001

STATEWIDE ENFORCEMENT SECTION
DEPARTMENT OF ENVIRONMENTAL QUALITY

Daniel Vincent, dba Dan's Ukiah Service
P.O. Box 246
Ukiah, OR 97880


Dear Mr. Vincent:

Enclosed is a copy of the Environmental Quality Commission's Order in your contested case appeal. The Commission upheld the Hearing Officer's decision. Accordingly, the Order imposes a civil penalty of \$63,800.

Throughout the course of this case, the Department, the Hearing Officer and the Commission were willing to consider a reduction in the amount of the penalty as allowed by Oregon Administrative Rule (OAR) 340-012-0045. They were unable to do so, however, because you were unwilling to supply documentary evidence concerning your inability to pay as required by rule.

Please keep in mind that the Commission's rules allow the Department to negotiate a long-term payment schedule for civil penalties and the Department is willing to make such arrangements with you in this case. In addition, I have been advised by the Department that it remains willing to consider a compromise of the total penalty amount as allowed by OAR 340-012-0047. But as noted above, any compromise of the penalty will need to be based on evidence of your inability to pay the penalty amount.

Sincerely,



Larry Knudsen
Assistant Attorney General
Natural Resources Section

LJK:lan/GEN78657
Enclosure

BEFORE THE ENVIRONMENTAL QUALITY COMMISSION
OF THE STATE OF OREGON

IN THE MATTER OF:) CONTESTED CASE ORDER
)
Daniel Vincent, dba Dan's Ukiah Service,)
)
Respondent.)

On November 30, 2000, the Environmental Quality Commission considered the Respondent's Petition for Review of the Hearing Officer's decision and proposed order dated February 10, 2000. The Commission considered the documents submitted, and heard the arguments made, on behalf of the Respondent and the Department. The Commission deliberated but did not reach an immediate decision. The deliberations focused on the Hearing Officer's conclusion that he could not reduce the penalty amount under OAR 340-012-0045 because the Respondent failed to provide documentary evidence of an inability to pay the full penalty amount.

The Commission then set this matter over to its January 11-12, 2001 meeting. The Commission further directed its legal counsel to send a letter to the Respondent asking the following question:

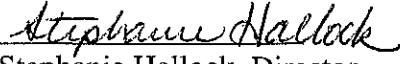
"If this case is sent back to the Hearing Officer to consider whether the penalty should be reduced based on your inability to pay the full penalty amount, would you provide documentary evidence to the hearing officer regarding your ability to pay?"

On December 7, 2000, the Commission's legal counsel sent the requested letter to the Respondent. The letter was certified and counsel received a return receipt showing that the letter was delivered to the Respondent. The Respondent did not respond to the letter.

On January 11, a representative of the Respondent contacted the Department by phone and asked the Commission to delay consideration of the matter until its next meeting. The Commission granted this request and set the matter over to its March 8-9 meeting. On March 8, 2001, the Commission resumed deliberations and reached a decision.

The Commission hereby adopts as its final order and incorporates by reference the Hearing Officer's decision and Order Assessing Civil Penalty annexed as Attachments A and B, respectively.

Dated this 4th day of April, 2001.


Stephanie Hallock, Director
Department of Environmental Quality
On behalf of the
Environmental Quality Commission

Notice of Appeal Rights

RIGHT TO JUDICIAL REVIEW: You have the right to appeal this Order to the Oregon Court of Appeals pursuant to ORS 183.482. To appeal you must file a petition for judicial review with the Court of Appeals within 60 days from the day this Order was served on you. If this Order was personally delivered to you, the date of service is the day you received the Order. If this Order was mailed to you, the date of service is the day it was *mailed*, not the day you received it. If you do not file a petition for judicial review within the 60-day time period, you will lose your right to appeal.



Oregon

John A. Kitzhaber, M.D., Governor

3929
Water Resources Department

Commerce Building
158 12th Street NE
Salem, OR 97301-4172
(503) 378-3739
FAX (503) 378-8130

August 9, 2000

Wayne and Rosemary Jackson
C/O Jackson and Son Oil Company
84721 Happel Lane
Seaside, OR 97138

DEPT OF ENVIRONMENTAL QUALITY
RECEIVED

AUG 11 2000

NORTHWEST REGION

Dear Mr. and Ms. Jackson,

This letter is a follow-up to the routine well inspections I performed on August 7, 2000, on your property located at 84721 Happel Lane in Seaside, OR., T5N, R10W, Section 4, Clatsop County. The tax lot is listed as 2413.

During my visit I inspected three monitoring wells you installed on your property. The wells were constructed with four inch PVC casing. The screens extend two feet above land surface. The wells have no seal, no lockable caps and no protection from physical or ultraviolet damage. The cement wall and floor that is installed under and around your above ground storage tank (AST) was poured around the wells and now engulfs the well casing.

Oregon Revised Statute (ORS) 537.753 requires that if a well is to be constructed or altered on property owned by that person, by means of a well drilling machine, the person shall obtain a permit from the commission before beginning construction. ORS 537.765 requires that any person constructing or altering a well, shall keep a log of each well constructed or altered and shall furnish a certified copy of the log to the Water Resources Commission within 30 days after the completion of the construction or alteration.

Oregon Administrative Rule (OAR) 690-240-012 provides that no monitoring well or geotechnical hole shall be constructed, maintained, or abandoned in such a manner as to constitute a health threat, health hazard or a menace to public safety. OAR 690-240-110 provides that if a well is not cased with metal and completed above the ground surface, a metal protective casing shall be installed around the well. All wells completed above grade shall have a minimum casing height of one foot above finished grade and shall be protected from damage by three metal posts and OAR 690-240-126 provides that the filter pack seal shall consist of a minimum of a three foot thick layer of dry bentonite or a two foot layer of fine grained sand above the filter pack if a grout or grout slurry is used.

EX 51

These wells offer a direct conduit for contamination to enter the groundwater resource because of their construction. If future contamination is traced back to these wells then you may be held liable for any damage to the aquifer. These wells must be repaired or abandoned. Options may be available to repair or abandon the wells, but will require Department approval before construction begins. Please have the wells repaired or abandoned by September 9, 2000. All work on the wells must be done by a licensed and bonded Monitor Well Constructor.


If you have additional information or another solution to resolve this matter, please notify me in writing. This matter will be reviewed on September 10, 2000, and if no action has been taken to bring the wells into compliance by that time then this matter may be forwarded to the Enforcement Section for formal enforcement action up to and including the assessment of civil penalties.

Please provide me advance notice of when the wells will be repaired or abandoned so that I can arrange my schedule to be present. If you have any questions feel free to contact me at (503) 378-8455 Ext. 226.

Sincerely,



Kristopher Byrd
Monitoring Well Inspector, NW Region

cc:  Greg Toran, D.E.Q.
Dave Jarrett, NW Region Manager
Mike McCord, Well Construction Specialist
Enforcement Section/Driller's File

0519

CERTIFIED MAIL-RETURN RECEIPT REQUESTED