

RESOLUTION NO. 2095

A RESOLUTION NAMING THREE GREENWAYS WITHIN THE CITY OF TROUTDALE

THE TROUTDALE CITY COUNCIL FINDS AS FOLLOWS:

1. The City of Troutdale owns and maintains a number of natural areas throughout the City, also referred to as "greenways".
2. Most greenways within the City are named. Three greenways have been identified that have no name.
3. Naming greenways allows City staff and others to have a consistent manner for referring to these spaces for a number of practical purposes.
4. The Parks Advisory Committee has reviewed potential names for the subject greenways and has made recommendations to the City Council.

NOW, THEREFORE, BE IT RESOLVED BY THE COUNCIL OF THE CITY OF TROUTDALE

Section 1. The three subject greenways, shown on Attachment 1, are named as follows:

- a) The 0.93-acre parcel adjacent to SE Viewpoint Drive (Tax Lot ID# 1S3E01DA-03800), "Asakawa Farm Natural Area"
- b) The 3.68-acre parcel adjacent to SE Jones Lane (Tax Lot ID# 1S3E01DB-07200), "William B Jones Natural Area"
- c) The 1.41-acre parcel adjacent to Beaver Creek (Tax Lot ID# 1N3E25DB-00600), "Carolyn Taylor Natural Area"

Section 2. This resolution is effective upon adoption.

YEAS: 7

NAYS: 0

ABSTAINED: 0



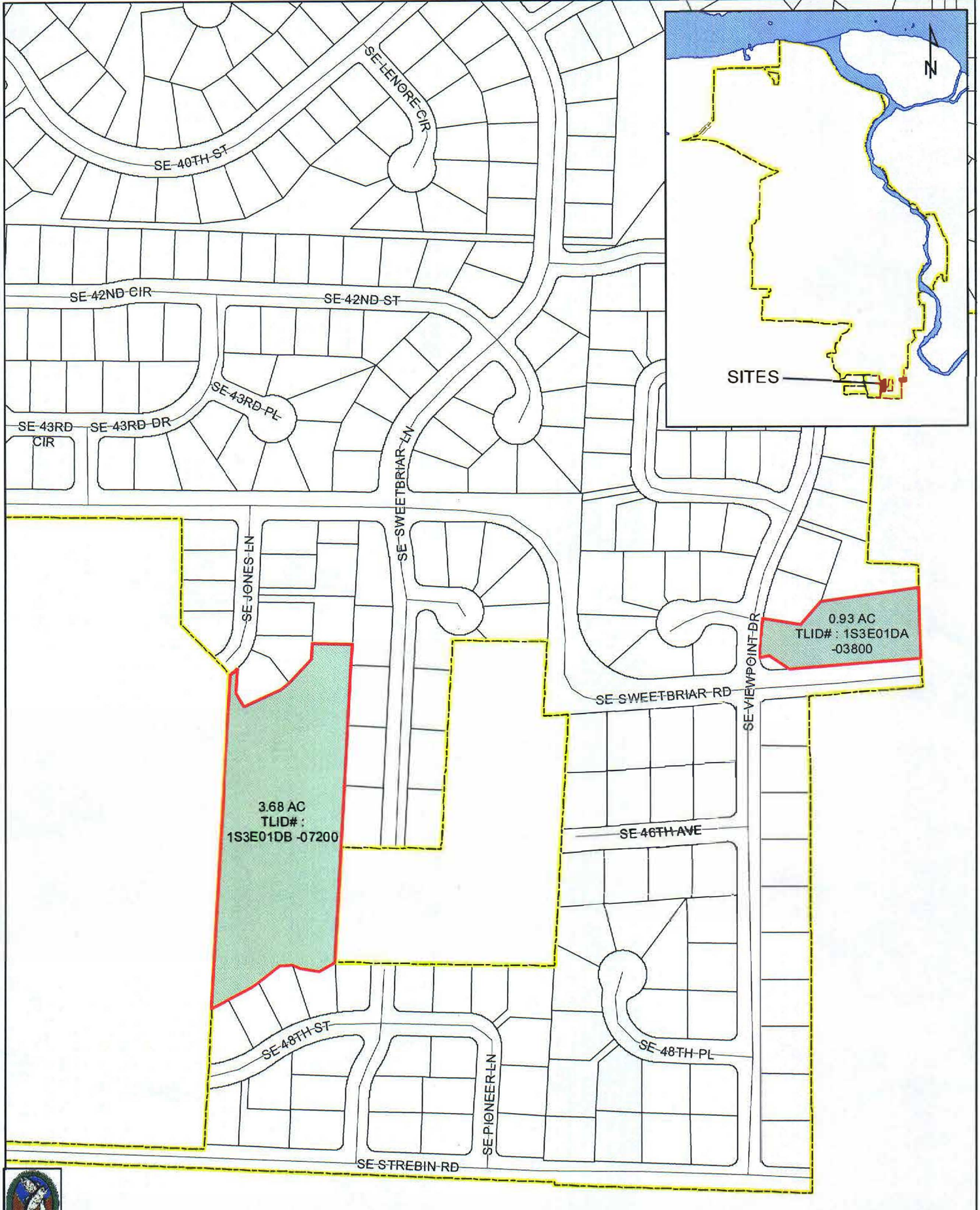
Mayor Jim Kight




Date

Debbie Stickney
Debbie Stickney, City Recorder

Adopted: February 22, 2011

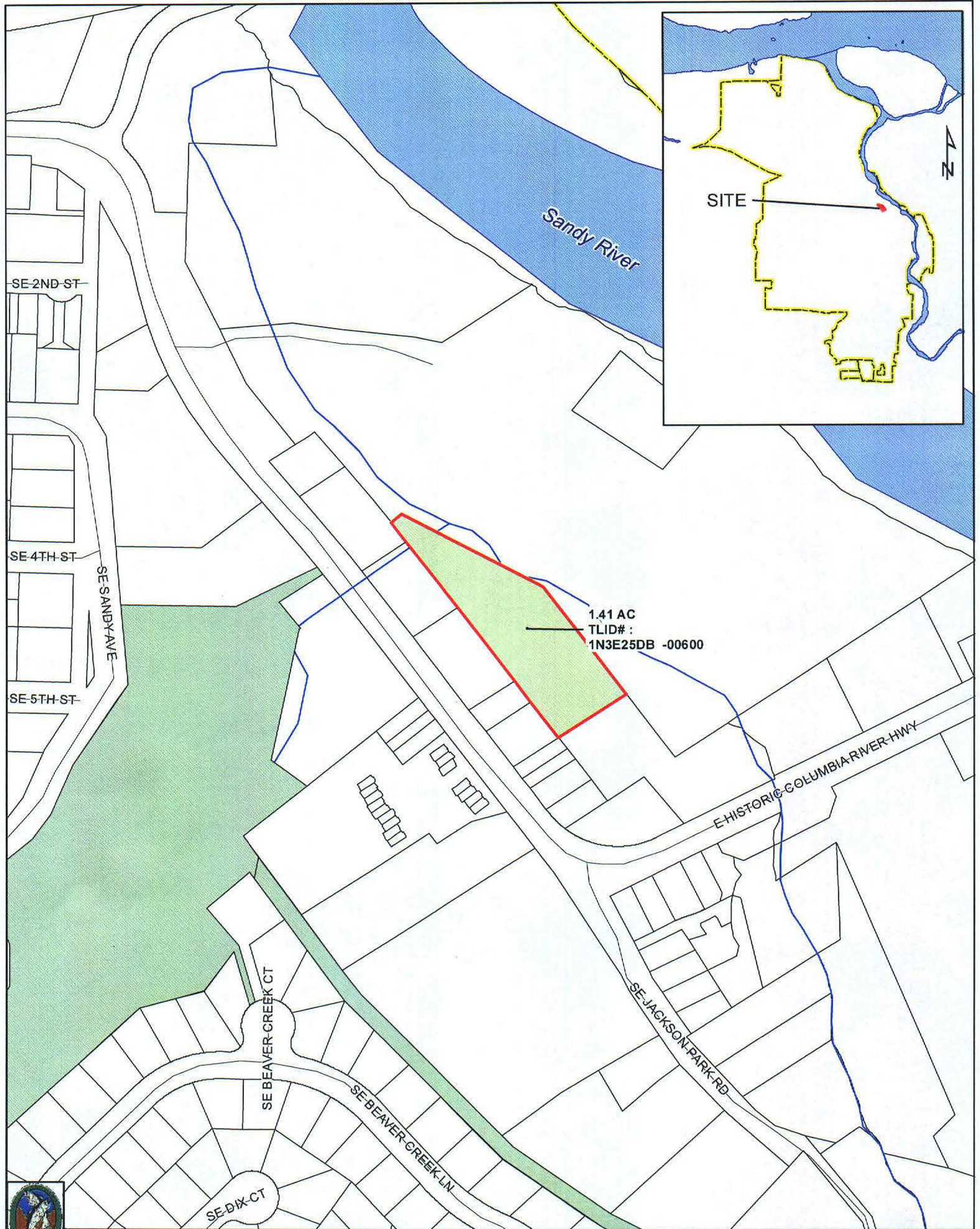


Un-named Greenways



Printed Date: 2/15/2011

Path: S:\SandBox\un-named greenways map2011.mxd



Un-named Greenways

0 100 200 400 Feet

Printed Date: 2/15/2011

Path: S:\SandBox\un-named greenways map 2011.mxd