

RESOLUTION NO. 1529

A RESOLUTION RECOGNIZING THE COMPLETION OF A NEW STORM SEWER MAIN ASSOCIATED WITH IMPROVEMENTS AT THE INTERSECTION OF TROUTDALE ROAD AND STARK STREET AND ACCEPTING IT INTO THE CITY'S FIXED ASSET SYSTEM.

THE TROUTDALE CITY COUNCIL FINDS AS FOLLOWS:


1. Multnomah County and the City of Troutdale entered into an Intergovernmental Agreement to make street widening and traffic signal improvements at the intersection of Stark Street and Troutdale Road.
2. As part of the street widening, it was necessary to extend the existing City-owned storm sewer main at City expense in order to complete the project along the south side of Stark Street.
3. This new main extension installation was inspected by Public Works personnel and by field inspectors from Multnomah County, the agency responsible for executing the construction contract, and was found to be in compliance with the City of Troutdale's "Construction Standards for Public Works Facilities—May 1997" and with the construction plans and specifications.


NOW THEREFORE BE IT RESOLVED BY THE COUNCIL OF THE CITY OF TROUTDALE

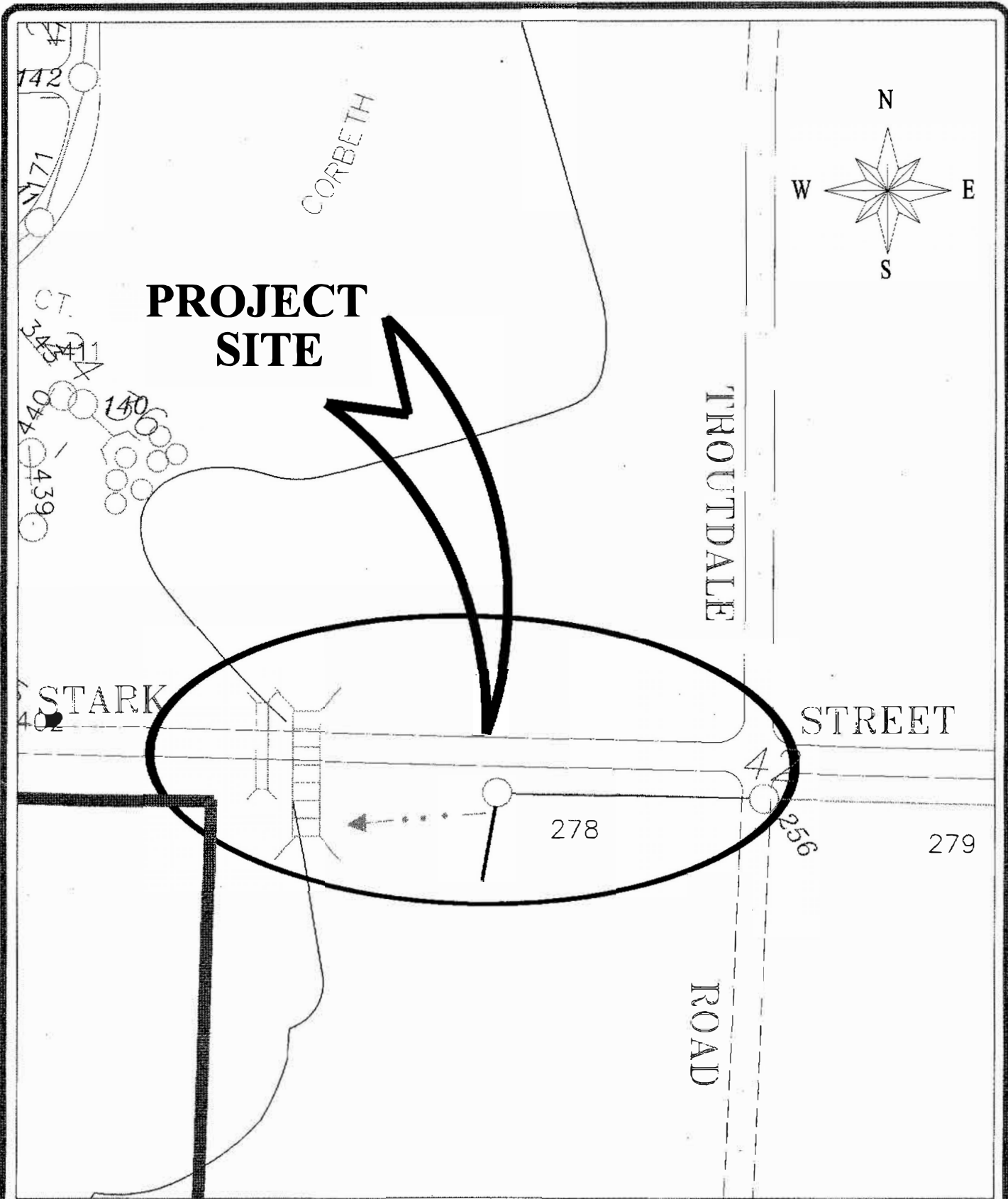
That the following public works facilities associated with the improvements at the intersection of Troutdale Road and Stark Street are accepted into the City's fixed asset system:

99 feet of 1080 mm storm line	\$ 19,635
One 2440 mm manhole	<u>14,778</u>
Total	34,413

YEAS:	<u>5</u>
NAYS:	<u>0</u>
ABSTAINED:	<u>0</u>


Paul Thalwiler, Mayor
Dated: 11-15-00


Debbie Stickney, City Recorder
Adopted: 11-14-00



FILE NAME: Troutbas
 TITLE BLOCK: 788X11
 EXTERNAL REFERENCES: NONE
 PLOT DATE: 11-08-2000
 BY: W.H.
 PREVIOUS REVISION DATE: NONE



DEPARTMENT OF PUBLIC WORKS
 CITY OF TROUTDALE
**STORM SEWER EXTENSION
 PROJECT EXHIBIT MAP**

MULTNOMAH COUNTY, OREGON
 NOVEMBER 2000