

**RESOLUTION NO. 1135**

**A RESOLUTION APPROVING THE CITY OF TROUTDALE  
LOCAL GREENSPACES TRAILS AND PROJECTS LIST TO  
BE FUNDED BY METRO'S GREENSPACES BOND MEASURE**

WHEREAS, the City of Troutdale has cooperatively participated in an intergovernmental planning process coordinated by Metro to preserve greenspaces through a regional natural areas system; and

WHEREAS, on July 28, 1994, the Metro Council passed a resolution to submit to the qualified voters of the district the question of contracting a General Obligation Bond indebtedness of \$138.80 million for greenspaces, including up to \$25 million for local government greenspace projects; and

WHEREAS, the measure will be placed on the ballot for the election held on March 28, 1995, or the earliest available election date in 1995 if the first 1995 election date is changed through an initiative on the November 1994 ballot; and

WHEREAS, the City of Troutdale is entitled to receive a local share allocation of the Greenspaces Bond Measure funds estimated at \$255,000 based on the allocated formula in the Metropolitan Greenspaces Master Plan adopted by the Metro Council in July 1992; and

WHEREAS, in order to inform voters of probable funding projects prior to the vote on this ballot measure, local governments that are eligible to receive local share funds from the Greenspaces Bond Measure need to submit an approved Local Greenspaces Trails and Projects List to Metro by November 1, 1994; and

WHEREAS, the City of Troutdale adopted Parks Plan identifies Beaver Creek Canyon as a "natural, publicly owned greenway from Mt. Hood Community College to Depot Park" and further states that ... "hiking trails will be constructed within this greenway," and

WHEREAS, a trails and project list identifies proposed projects as:

1. Land acquisition within Beaver Creek Greenway and associated administrative costs.
2. Trail improvements within Beaver Creek Greenway
3. Restoration of natural areas and streams within the Beaver Creek watershed and within the City of Troutdale; and

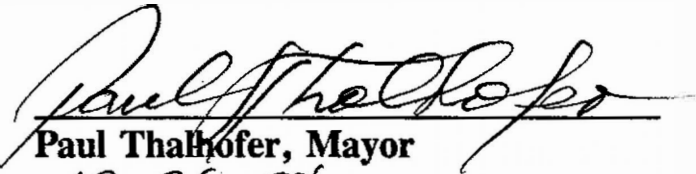
WHEREAS, the Troutdale Parks Advisory Committee has reviewed potential projects and recommends approval of these identified projects.

NOW, THEREFORE, BE IT RESOLVED BY THE COMMON COUNCIL OF THE CITY OF TROUTDALE THAT:

The City of Troutdale approve the Local Greenspaces Trails and Projects List to be funded by Metro's Greenspaces Bond Measure as described in Exhibit A.


ADOPTED BY THE COMMON COUNCIL OF THE CITY OF TROUTDALE THIS 25 DAY OF October, 1994

YEAS: 4  
NAYS: 0  
ABSTAINED: 0

  
Paul Thalhofer, Mayor

Dated: 10-26-94

ATTEST:



George Martinez  
City Recorder

C:\WPDATA\RESORD.GREENSPA

**LOCAL GREENSPACES and TRAILS PROJECTS LIST**

To Be Funded by Metro's Greenspaces Bond Measure

**CERTIFICATION THAT PROJECTS HAVE BEEN REVIEWED and  
APPROVED BY THE LOCAL GOVERNING BODY**

**Attach Local Resolution**

1. Name of Local Park Provider:

CITY OF TROUTDALE

2. Address/Phone/FAX:

(503) 665-5175 PHONE #

CITY OF TROUTDALE

667-6403 FAX #

104 SE KIBLING AVE.

TROUTDALE, OR 97060-2099


3. Name of Chief Administrative Officer:

PAMELIA L. CHRISTIAN

4. Title: CITY ADMINISTRATOR

5. I Certify that our Governing Body Reviewed and Approved the Attached Lists of Greenspaces and Trails Projects for Inclusion in Metro's Greenspaces Bond Measure

Signature



6. Date OCTOBER 27, 1994

Must Be Received by Metro no later than November 1, 1994 (by 5:00 p.m.)  
No Postmark or FAX

Send to: Mel Huie, Metro Regional Parks and Greenspaces Department  
600 N.E. Grand Ave., Portland, OR 97232  
(503) 797-1731

**LOCAL GREENSPACES AND TRAILS PROJECTS FORM  
CAPITAL IMPROVEMENTS**

**To Be Funded by Metro's Greenspaces Bond Measure  
(One form per project)**

1. **Project Title: Land acquisition within the Beaver Creek Greenway**
  
2. **Project Description and Location (include vicinity map on 8.5 X 11 paper)**  
**Several potential sites within the Beaver Creek corridor.**

3. **Estimated Cost (detail other sources in addition to Metro bond measure):**

**\$100,000.**

4. **Staff Contact/Address/Phone:**

**Valerie Lantz  
(503) 665-5175  
City of Troutdale  
Parks & Facilities Division  
104 SE Kibling Ave., Troutdale, OR 97060-2099**

5. **Date: OCTOBER 27, 1994**





**Must Be Received by Metro no later than November 1, 1994 (by 5:00 p.m.)  
No Postmark or FAX**

**Send to: Mel Huie, Metro Regional Parks and Greenspaces Department  
600 N.E. Grand Ave., Portland, OR 97232  
(503) 797-1731**

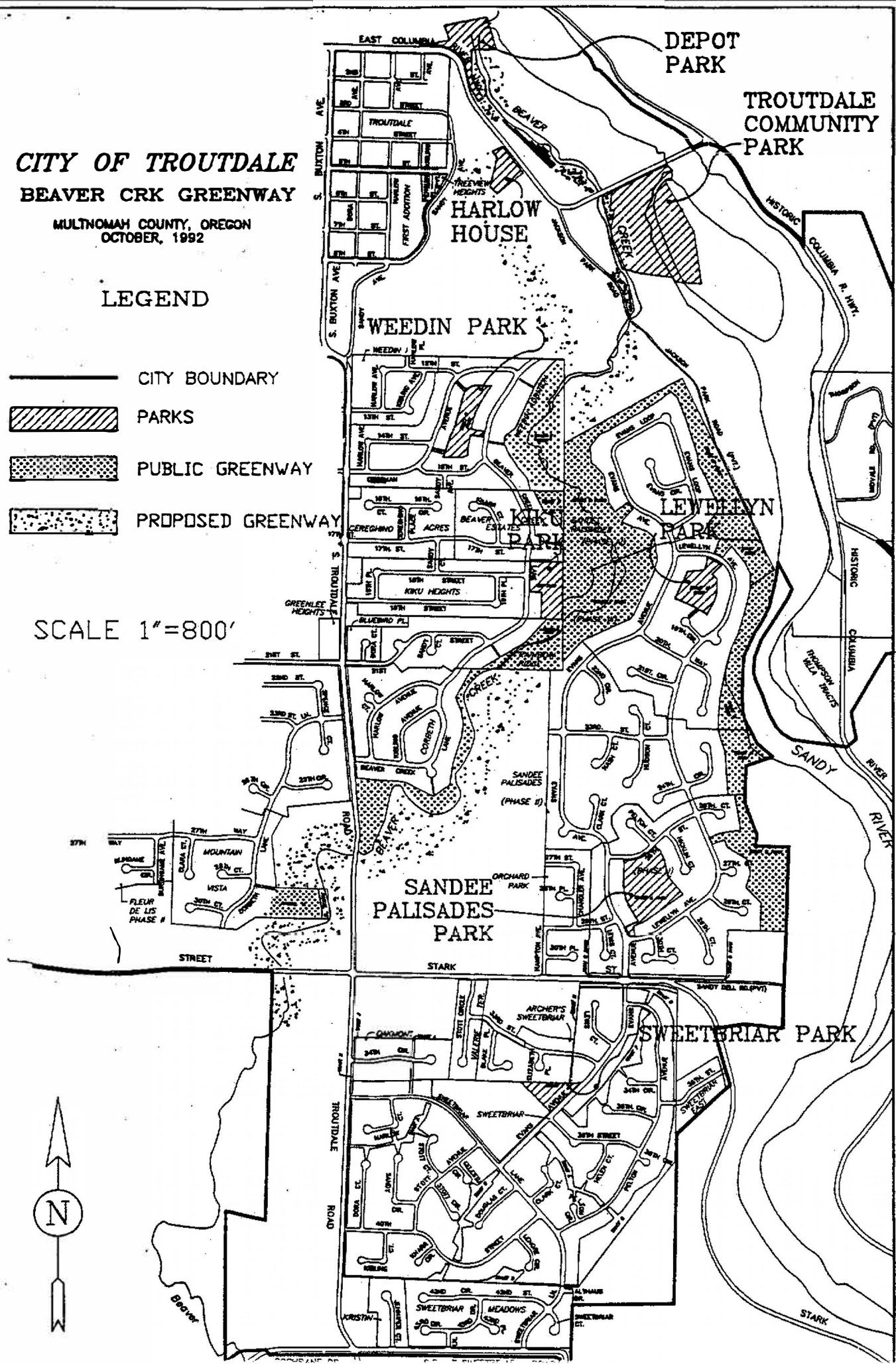
**CITY OF TROUTDALE**  
**BEAVER CRK GREENWAY**

MULTNOMAH COUNTY, OREGON  
 OCTOBER, 1992

**LEGEND**

-  CITY BOUNDARY
-  PARKS
-  PUBLIC GREENWAY
-  PROPOSED GREENWAY

SCALE 1"=800'



**LOCAL GREENSPACES AND TRAILS PROJECTS FORM  
CAPITAL IMPROVEMENTS**

To Be Funded by Metro's Greenspaces Bond Measure  
(One form per project)

1. Project Title: Trail Improvements within Beaver Creek Greenway
2. Project Description and Location (include vicinity map on 8.5 X 11 paper)

**New construction on sites to be acquired. Trail bridge(s) may be included.**

3. Estimated Cost (detail other sources in addition to Metro bond measure):  
**\$25,000.**

4. Staff Contact/Address/Phone:

Valerie Lantz (503) 665-5175  
City of Troutdale  
104 SE Kibling Ave.  
Troutdale, OR 97060-2099

5. Date: **OCTOBER 27, 1994**

**Must Be Received by Metro no later than November 1, 1994 (by 5:00 p.m.)  
No Postmark or FAX**

**Send to: Mel Huie, Metro Regional Parks and Greenspaces Department  
600 N.E. Grand Ave., Portland, OR 97232  
(503) 797-1731**



**LOCAL GREENSPACES AND TRAILS PROJECTS FORM  
CAPITAL IMPROVEMENTS**

**To Be Funded by Metro's Greenspaces Bond Measure**  
(One form per project)

1. Project Title:  
Beaver Creek watershed and within the City of Troutdale
  
2. Project Description and Location (include vicinity map on 8.5 X 11 paper)  
  
First two stream miles on Beaver Creek.  
  
Removal of invasive vegetation and replacement with native species. Bank stabilization through planting of trees, shrubs and grasses. This will also enhance biological diversity by improving the riparian zone.
  
3. Estimated Cost (detail other sources in addition to Metro bond measure):  
  
\$130,000
  
4. Staff Contact/Address/Phone:  
  
Valerie Lantz (503) 665-5175  
City of Troutdale  
104 SE Kibling Ave.  
Troutdale, OR 97060-2099
  
5. Date:      OCTOBER 27, 1994

**Must Be Received by Metro no later than November 1, 1994 (by 5:00 p.m.)  
No Postmark or FAX**





**Send to: Mei Huie, Metro Regional Parks and Greenspaces Department  
600 N.E. Grand Ave., Portland, OR 97232  
(503) 797-1731**

# CITY OF TROUTDALE

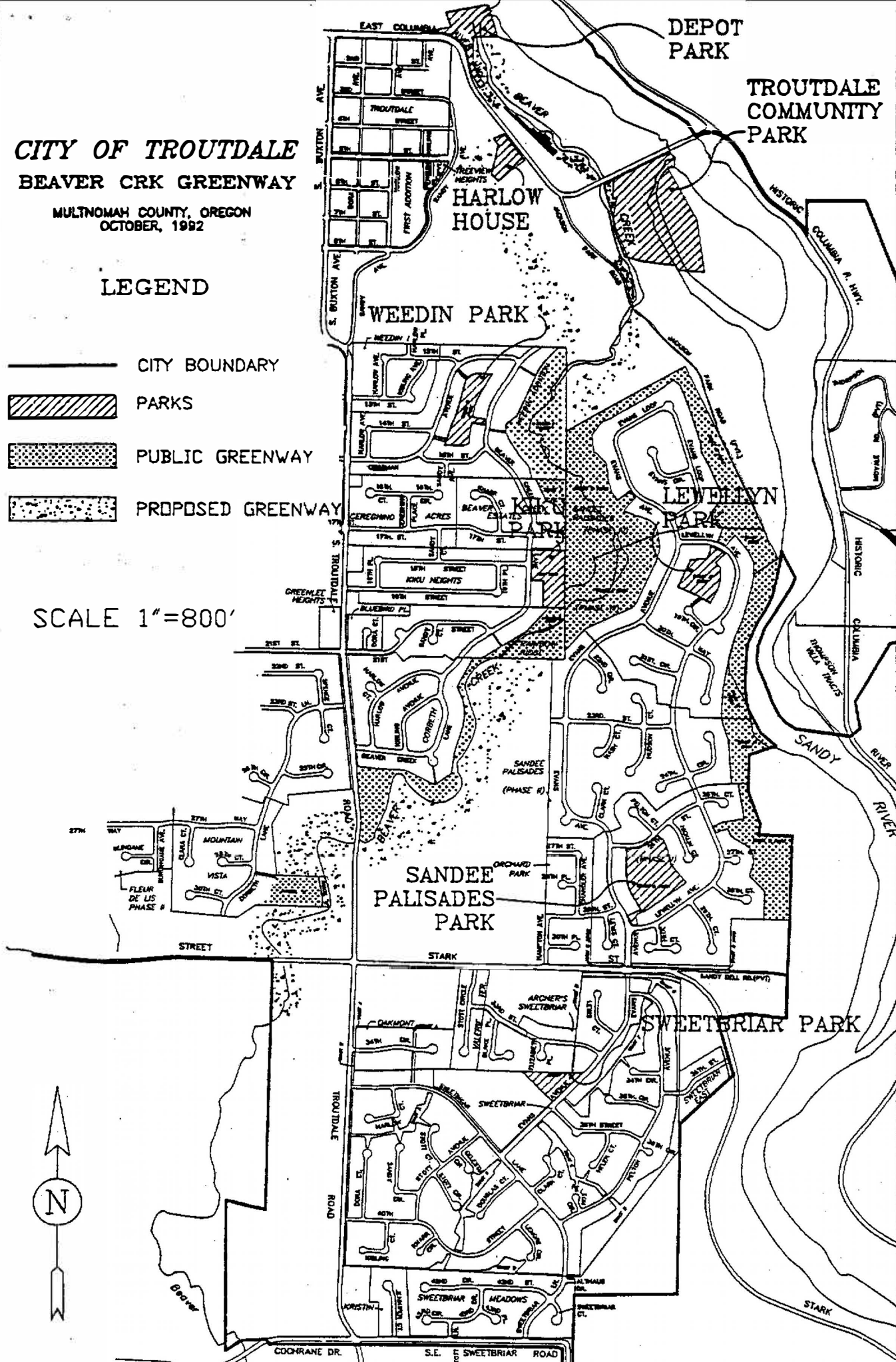
## BEAVER CRK GREENWAY

MULTNOMAH COUNTY, OREGON  
OCTOBER, 1992

### LEGEND

-  CITY BOUNDARY
-  PARKS
-  PUBLIC GREENWAY
-  PROPOSED GREENWAY

SCALE 1"=800'



DEPOT PARK

TROUTDALE COMMUNITY PARK

HARLOW HOUSE

WEEDIN PARK

LEVEE PARK

SANDEE PALISADES PARK

SWEETBRIAR PARK

