

RESOLUTION NO. 891

A RESOLUTION AUTHORIZING THE MAYOR TO ENTER INTO AN INTER-GOVERNMENTAL AGREEMENT WITH MULTNOMAH COUNTY FOR MAINTENANCE OF CITY STREETS.

WHEREAS, the City of Troutdale has negotiated a road maintenance service agreement with Multnomah County; and

WHEREAS, the levels of service provided by the maintenance agreement are equal or better than that currently provided by the City of Troutdale; and


WHEREAS, it is in the best economic interest of the City of Troutdale to enter into this agreement for fiscal year 1991-92.

NOW THEREFORE BE IT RESOLVED BY THE COMMON COUNCIL FOR THE CITY OF TROUTDALE THAT:

The City of Troutdale Council authorizes the Mayor to execute the attached agreement with its attendant exhibits.


ADOPTED BY THE COMMON COUNCIL OF THE CITY OF TROUTDALE THIS 23RD DAY OF APRIL, 1991.

YEAS 5
NAYS 0
ABSTAINED 0



Sam K. Cox, Mayor
Date Signed: 4/24/91

ATTEST:



Valerie J. Raglione
City Recorder

D:\RESOL\ROADMAIN

SUPPLEMENT NO. 3
TO

Agreement dated July 1, 1987, the "Agreement" herein, between Multnomah County, a Home Rule Political Subdivision of the State of Oregon, hereinafter referred to as "County," and City of Troutdale, a municipal corporation, hereinafter referred to as "City."

The Agreement by its terms expire on June 30, 1991.

It is hereby agreed that the term thereof shall be and hereby is extended to and including June 30, 1992, and amended to include Exhibits A through H attached thereto, and that all other terms and conditions of the original agreement thereof shall remain in full force and effect during the extended term.


City of Troutdale

By



Mayor

By



City Recorder

Multnomah County, Oregon

Gladys McCoy, Chair

REVIEWED:

Laurence Kressel, County Counsel
for Multnomah County, Oregon

By

Deputy County Counsel



MULTNOMAH COUNTY OREGON

DEPARTMENT OF ENVIRONMENTAL SERVICES
TRANSPORTATION DIVISION
1620 S.E. 190TH AVENUE
PORTLAND, OREGON 97233
(503) 248-5050

BOARD OF COUNTY COMMISSIONERS
GLADYS McCOY • CHAIR OF THE BOARD
PAULINE ANDERSON • DISTRICT 1 COMMISSIONER
GARY HANSEN • DISTRICT 2 COMMISSIONER
RICK BAUMAN • DISTRICT 3 COMMISSIONER
SHARRON KELLEY • DISTRICT 4 COMMISSIONER

July 8, 1991

City of Troutdale
104 SE Kibling St.
Troutdale, OR 97060

Re: Intergovernmental Agreement 30129-87
Supplemental Agreement to perform maintenance functions/city streets

Enclosed is an executed Intergovernmental Agreement, as referenced above, for your records.

Very truly yours,

LARRY F. NICHOLAS, P. E.
County Engineer/Director

Robert L. Pearson
Transportation Support Svcs. Manager

RLP:cmk

Enclosures

5902V

SUPPLEMENT NO. 4
TO

Agreement dated July 1, 1987, the "Agreement" herein, between Multnomah County, a Home Rule Political Subdivision of the State of Oregon, hereinafter referred to as "County," and City of Troutdale, a municipal corporation, hereinafter referred to as "City."

The Agreement by its terms expire on June 30, 1991.

It is hereby agreed that the term thereof shall be and hereby is extended to and including June 30, 1992, and amended to include Exhibits A through H attached thereto, and that all other terms and conditions of the original agreement thereof shall remain in full force and effect during the extended term.

City of Troutdale

By Sam K Cox
Mayor

By [Signature]
City Recorder

Multnomah County, Oregon

[Signature]
Gladys McCoy, Chair

REVIEWED:

Laurence Kressel, County Counsel
for Multnomah County, Oregon

By [Signature]
Deputy County Counsel

**SUMMARY OF ESTIMATED COSTS FOR CITY OF TROUTDALE
FISCAL YEAR 1991-92**

Contract Asphalt Paving	\$30,056
Contract Asphalt Paving Preparation	7,299
Crack Sealing	7,260
Asphalt Grinder Patching	532
Asphalt Skin Patching	696
Road Striping	<u>460</u>
Total	\$46,303

4077V

TROUTDALE CONTRACT ASPHALT PAVING

<u>Street</u>	<u>From</u>	<u>To</u>	<u>Cost</u>
SE 12th St.	Pt. 489' of Harlow Ave.	SE Harlow Ave.	4,983
SE 13th St.	SE Kibling Ave.	NE Troutdale Rd.	5,412
SE Kibling Ave.	SE 12th St.	SE 13th St.	3,795
SE Harlow Ave.	SE 12th St.	SE 13th St.	3,300
SE Harlow Pl.	Pt. 103' N of SE 12th St.	SE 12th St.	1,023
SW 15th St.	NE 262nd Ave.	Pt. 748' W of 262nd Ave.	<u>7,623</u>
			\$26,136

Estimated cost of \$30,056 includes material testing and inspection.

TROUTDALE CONTRACT ASPHALT PAVING PREPARATION

<u>Street</u>	<u>From</u>	<u>To</u>	<u>Material (Cubes)</u>	<u>Labor (Hours)</u>	<u>Cost (Dollars)</u>
<u>Cracksealing</u>					
SE 13th St.	Troutdale Rd.	Kibling Ave.	2	1	196.00
SE 12th St.	Harlow Ave.	End	2	1	196.00
SE Harlow St.	12th St.	13th St.	1	1/2	98.00
SW 15th St.	262nd Ave.	West to End	<u>1/2</u>	<u>1/2</u>	<u>93.00</u>
			5 1/2	3 hrs	\$583.00

<u>Street</u>	<u>From</u>	<u>To</u>	<u>Material (Tons AC)</u>	<u>Labor (Hours)</u>	<u>Cost (Dollars)</u>
<u>Skin Patching</u>					
SE 13th St.	Troutdale Rd.	Kibling Ave.	4	4	740.00
SW 15th St.	262nd Ave.	West to End	<u>2</u>	<u>1</u>	<u>210.00</u>
			6	5	\$950.00

<u>Street</u>	<u>From</u>	<u>To</u>	<u>Material (Tons AC)</u>	<u>Labor (Hours)</u>	<u>Cost (Dollars)</u>
<u>Grinder Patching</u>					
SE 13th St.	Troutdale Rd.	Kibling Ave.	3	3	\$1,314.00

Remove concrete @ 308 Shatters

Clean up

Grass removal, hand sweeping and sweeping by machine: Approx \$3,500.00

Total \$6,347.00

Estimated cost of \$7,299 includes mobilization and unforeseen work.

TROUTDALE CRACK SEALING

<u>Street</u>	<u>From</u>	<u>To</u>	<u>Material (Cubes)</u>	<u>Labor (Hours)</u>	<u>Cost (Dollars)</u>
SE Evans Ave.	Stark St.	Sweetbriar Ln.	2	1	196.00
SE Douglass Ct.	Sweetbriar Ln.	End	2	1	196.00
SE Lenore Cir.	SE 40th St.	End	1	1/2	98.00
SE 40th St.	Troutdale Rd.	Sweetbriar Ln.	2	1	196.00
SE Stott Ave.	Sweetbriar Ln.	40th St.	3	1 1/2	294.00
SE Hicklin Ct.	SE 26th St.	End	1	1/2	98.00
SE Hudson Ct.	SE 23rd St.	South to End	1/2	1/2	93.00
SE Hudson Ct.	SE 23rd St.	North to End	1/2	1/2	93.00
SE 23rd St.	Llewellyn Ave.	Evans Ave.	2	1	196.00
SE 20th Way	Evans Ave.	Llewellyn Ave. (Seal Cross Cut)	1	1/2	98.00
SE Evans Ave.	Stark St.	North to End	3	1 1/2	294.00
SE 28th Ct.	Llewellyn Ave.	End	1	1/2	98.00
SE Llewellyn Ave.	Evans Ave.	Evans Ave.	3	1 1/2	294.00
SE Harlow Ct.	Harlow Ave.	End	1	1/2	98.00
SE Harlow Ave.	Beaver Crk Ln.	Beaver Creek Ln.	2	1	196.00
SE Kibling Ave.	Beaver Crk Ln.	Beaver Creek Ln.	1/2	1/2	93.00
SE 18th St.	Beaver Crk Ln.	18th Pl.	1	1/2	98.00
SE 19th St.	19th Pl.	Troutdale Rd.	3	1 1/2	294.00
SE 17th St.	Beaver Crk Ln.	Troutdale Rd.	1	1/2	98.00
SE Knarr St.	17th St.	End	1/2	No time	5.00
SE 15th St.	Chapman Ave.	Beaver Creek Ln.	1/2	1/2	93.00
SE Chapman Ave.	Troutdale Rd.	Beaver Creek Ln.	2	1	196.00
SE Beaver Crk Ln.	Troutdale Rd.	End	3	1 1/2	294.00
		SubTotal	36 1/2	19	3,709.00

4077V

TROUTDALE CRACK SEALING, Cont'd

<u>Street</u>	<u>From</u>	<u>To</u>	<u>Material (Cubes)</u>	<u>Labor (Hours)</u>	<u>Cost (Dollars)</u>
SE Autumn Ct.	Autumn Way	End	1/2	1/2	93.00
SE Harvest Pl.	Autumn Way	End	1/2	1/2	93.00
SW 8th Cir.	Kings Byway	West to End	1	1/2	98.00
SW Doolittle Ct.	Cherry Pk. Rd.	End	1/2	1/2	93.00
SW Fox Ct.	Cherry Pk. Rd.	End	1/2	1/2	93.00
SW Wright Pl.	Hewitt Ave.	End	1/2	1/2	93.00
SW 15th St.	262nd Ave.	West to End	1/2	1/2	93.00
SW Halsey Loop	Halsey St.	End	1 1/2	1/2	103.00
SW 24th St.	257th Ave.	McGinnis Ave.	1	1/2	98.00
SW Mitchell Ct.	22nd St.	End	1/2	1/2	93.00
SW Sundial Ave.	22nd St.	End (@ 2211)	1/2		5.00
SW Sundial Ct.	Sundial Ave.	End	1/2	1/2	93.00
SW 22nd St.	Indian John Ave.	23rd St.	2	1	196.00
SW 23rd St.	Dunbar Pl.	242nd Ave.	4	2	393.00
SW McGinnis Ave.	22nd St.	25th St.	1/2	1/2	93.00
SW Indian John Pl.	25th St.	28th St.	1	1/2	98.00
SW Charity Ct.	28th St.	End	1/2		5.00
SW Hope Cir.	28th St.	North to End	1/2	1/2	93.00
SW 28th St.	257th Ave.	End	2	1	196.00
SW Abbott Ct.	26th St.	End	1/2		5.00
SW 26th St.	Indian John Pl.	257th Ave.	1 1/2	1/2	103.00
SW 25th St.	McGinnis Ave.	26th St.	1/2	1/2	93.00
SW 28th St.	257th Ave.	End	1/2	1/2	93.00
SW 27th Way	Hewitt Ave.	End	1/2	1/2	93.00
SW Laura Ct.	27th Way	End	1/2	1/2	93.00
SW 27th Cir.	Hewitt Ave.	End	1/2		5.00
		Subtotal	23	13 1/2	2,607.00
		TOTAL	59 1/2	32 1/2	\$6,313.00

Estimated cost of \$7,260 includes mobilization, travel time, and unforeseen work.

TROUTDALE ASPHALT GRINDER PATCHING

<u>Street</u>	<u>From</u>	<u>To</u>	Material tons <u>Asphalt</u>	Labor Hours	Cost Dollars
SE Chapman Ave.	Troutdale Rd.	Beaver Creek. Ln	2	1	463.00

Grind @ Harlow Intersection

Estimated cost of \$532 includes mobilization, travel time, and unforeseen work.

TROUTDALE ASPHALT SKIN PATCHING

<u>Street</u>	<u>From</u>	<u>To</u>	<u>Material tons Asphalt</u>	<u>Labor Hours</u>	<u>Cost Dollars</u>
SE Douglass Ct.	Sweetbriar Ln.	End	2	1	210.00
SW 8th Cir.	Kings Byway	West to End	<u>3</u>	<u>2</u>	<u>395.00</u>
		Total	5	3	605.00

Estimated cost of \$696 includes mobilization, travel time, and unforeseen work.

TROUDALE PAVEMENT STRIPING

<u>Street</u>	<u>Cost</u> <u>Dollars</u>
Sandy Blvd - Stripe center and shoulder lines	\$400

Estimated cost of \$460 includes mobilization, travel time, and unforeseen work.

4077V

Exhibit H

CITY OF TROUTDALE

For emergency, and unforeseen work as required and agreed to by the City and the County.

Costs to be billed at current employees, equipment, material, and overhead charges.

4077V