

RESOLUTION NO. 816-R

A RESOLUTION AUTHORIZING THE MAYOR TO ENTER INTO AN INTER-GOVERNMENTAL AGREEMENT WITH MULTNOMAH COUNTY FOR MAINTENANCE OF CITY STREETS.

WHEREAS, the City of Troutdale has negotiated a road maintenance service agreement with Multnomah County; and

WHEREAS, the levels of service provided by the maintenance agreement are equal or better than that currently provided by the City of Troutdale; and

WHEREAS, it is in the best economic interest of the City of Troutdale to enter into this agreement for fiscal year 1990-91.

NOW THEREFORE BE IT RESOLVED BY THE COMMON COUNCIL OF THE CITY OF TROUTDALE THAT:

The City of Troutdale Council authorizes the Mayor to execute the attached agreement with its attendant exhibits.

ADOPTED BY THE COMMON COUNCIL OF THE CITY OF TROUTDALE THIS  
22ND DAY OF MAY, 1990.

YEAS 6 (FOWLER 1ST; BUI 2ND)


NAYS 0

ABSTAINED 0

  
Sam K. Cox, Mayor

Date Signed: MAY 23, 1990

ATTEST:

  
Valerie J. Ragione  
City Recorder

PW88:53



# MULTNOMAH COUNTY OREGON

RECEIVED  
10/28/89  
RECORDER'S OFFICE  
CITY OF TROUTDALE

DEPARTMENT OF ENVIRONMENTAL SERVICES  
TRANSPORTATION DIVISION  
1620 S.E. 190TH AVENUE  
PORTLAND, OREGON 97233  
(503) 248-5050

BOARD OF COUNTY COMMISSIONERS  
GLADYS MCCOY • CHAIR OF THE BOARD  
PAULINE ANDERSON • DISTRICT 1 COMMISSIONER  
GRETCHEN KAFOURY • DISTRICT 2 COMMISSIONER  
RICK BAUMAN • DISTRICT 3 COMMISSIONER  
POLLY CASTERLINE • DISTRICT 4 COMMISSIONER

June 27, 1989

City of Troutdale  
Sam Cox, Mayor  
104 SE Kibling  
Troutdale, OR 97060

Re: Supplemental Agreement for Multnomah County to Perform Maintenance  
Functions on City Streets

Dear Mayor Cox:

Enclosed for your records is a Supplemental Agreement as referenced above.

Very truly yours,

LARRY F. NICHOLAS, P. E.  
County Engineer/Director

*Robert L. Pearson*

Robert L. Pearson  
Program Manager

RLP:cmk

6274V

SUPPLEMENT NO. 2  
TO

Agreement dated July 1, 1987, the "Agreement" herein, between Multnomah County, a Home Rule Political Subdivision of the State of Oregon, hereinafter referred to as "County," and City of Troutdale, a municipal corporation, hereinafter referred to as "City."

The Agreement by its terms expire on June 30, 1989.

It is hereby agreed that the term thereof shall be and hereby is extended to and including June 30, 1990, and amended to include Exhibits A through H attached thereto, and that all other terms and conditions of the original agreement thereof shall remain in full force and effect during the extended term.

City of Troutdale


By

  
Mayor

By

  
City Recorder

Multnomah County, Oregon

  
Gladys McCoy, Chair

REVIEWED:

Laurence Kressel  
County Counsel for  
Multnomah County, Oregon

By


  
Deputy County Counsel

Exhibit A

SUMMARY OF ESTIMATED COSTS FOR CITY OF TROUTDALE  
FISCAL YEAR 1989-90

Contract Asphalt Paving	\$28,698
Contract Asphalt Paving Preparation	5,598
Crack Sealing	7,236
Asphalt Grinder Patching	950
Asphalt Skin Patching	1,497
Road Striping	<u>460</u>
Total	\$44,439

4077V

## Exhibit B

## TROUTDALE CONTRACT ASPHALT PAVING

<u>Street</u>	<u>From</u>	<u>To</u>	<u>Cost</u>
Pelton Ave.	Sweetbriar Ln.	35th St.	\$10,850
36th St.	Evans St.	Pelton Ave.	6,231
Helen Ct.	36th St.	Pt. 337' S.W. of 36th St.	2,542
35th Cir.	Pelton Ave.	Pt. 451' N.W. of Pelton Ave.	3,379
36th Cir.	Pelton Ave.	Pt. 112' E. of Pelton Ave.	868
Pelton Cir.	Pelton Ave.	Pt. 142' N.W. of Pelton Ave.	<u>1,085</u>
		Total	\$24,955

Estimated cost \$28,698 includes material testing and inspection.

## Exhibit C

## TROUTDALE CONTRACT ASPHALT PAVING PREPARATION

Asphalt Grinder Patching

<u>Street</u>	<u>From</u>	<u>To</u>	<u>Cost</u>
36th St.	Pelton Ave.	Evans St.	
Helen Ct.	36th St.	Pt. 337' S.W. of 36th St.	
35th Cir.	Pelton Ave.	Pt. 451' N.W. of Pelton Ave.	
Pelton Ave.	Sweetbriar Ln.	35th St.	
		Total: 6 ton AC	
		4 hours	\$1,700

Asphalt Skin Patching

Helen Ct.	36th St.	Pt. 337' S.W. of 36th St.	
		Total: 1 ton AC	
		1 hour	168

Clean Up

Grass removal, hand sweeping, and sweeping by machine.	
Estimated total	<u>3,000</u>

Contract Asphalt Pavement	
Preparation Cost	\$4,868

Estimated cost of \$5,598 includes mobilization and unforeseen work.

TROUTDALE CRACK SEALING

<u>Street</u>	<u>From</u>	<u>To</u>	<u>Material (Cubes)</u>	<u>Labor (Hours)</u>	<u>Cost (Dollars)</u>
Douglas Ct.	Sweetbriar Ln.	Cul-de-sac	2	1	188
Clark Ct.	Sweetbriar Ln.	Cul-de-sac (Crack 20' in center near manhole)			
Harlow Ct.	Sweetbriar Ln.	Cul-de-sac	1 1/2	1	183
Sweetbriar Ln.	Troutdale Rd.	Dead End S of Pelton Ave.	6	3	565
Lenor Cir.	40th St.	Cul-de-sac	1	1/2	94
Knarr Cir.	40th St.	Cul-de-sac	1/2	1/2	89
40th Ave.	Sweetbriar Ln.	Troutdale Rd.	4	2	377
Kibling Ct.	40th St.	Cul-de-sac	2	1	188
Dora Ct.	40th St.	Cul-de-sac	2	1	188
Sandy Cir.	Stott Ave.	Cul-de-sac	2	1	188
Stott Cir.	Stott Ave.	Cul-de-sac	1	1/2	94
Stott Ct.	Stott Ave.	Cul-de-sac	1	1/2	94
Stott Ave.	40th Ave.	Sweetbriar Ln.	3	1	198
Pelton Ct.	26th St.	Cul-de-sac	1	1/2	94
Spence Ct.	Corbeth Ln.	Cul-de-sac	1/2	1/2	89
Beavercrk Ln.	Troutdale Rd.	N. of 12th St.	2	1 1/2	272
14th St.	Harlow Ave.	Chapman Ave (Crack @ 308)			
15th St.	Chapman Ave.	Beavercreek Ln	1	1/2	89
18th St.	Beavercreek Ln.	18th Pl.	1/2	1/2	84
13th St.	Troutdale Rd.	Kibling Ave.	1/2	1/2	84
Kibling Ave.	13th St.	12th St.	1/2	1/2	84
12th St.	Harlow Ave.	Kibling Ave.	1/2	1/2	84

TROUTDALE CRACK SEALING

<u>Street</u>	<u>From</u>	<u>To</u>	<u>Material (Cubes)</u>	<u>Labor (Hours)</u>	<u>Cost (Dollars)</u>
Kings Byway	Cherry Pk Rd.	7th St.	1/2	1/2	84
8th Cir.	Kings Byway	Spence Ln.	1/2	1/2	84
Fox Ct.	Cherry Pk.	Cul-de-sac	1/2	1/2	84
Doolittle Ct.	Cherry Pk.	Cul-de-sac	1/2	1/2	84
Hewitt Ave.	Cherry Pk.	Wright Pl.	1/2	1/2	84
13th Pl	257th Ave.	McGinnis Ave.	1/2	1/2	84
Clara St.	Kings Byway	15th St.			
	(Short crack at intersection)				
19th Cir.	262nd Ave.	Cul-de-sac	1/2	1/2	84
19th Pl.	262nd Ave.	Kings Byway	1/2	1/2	84
Laura Ct.	Hensley St.	Cul-de-sac	1/2	1/2	84
20th Cir.	Laura Ct.	Cul-de-sac	1/2	1/2	84
Wright Ct.	Hensley St.	Dead End			
	(One crack @ 2126)				
28th St.	257th Ave.	E. of Laura Ct.	1	1/2	89
Hewitt Ave.	27th Way	28th St.			
	(Minor crack sealing)				
Edgefield Pl.	24th St.	Cul-de-sac	1/2	1/2	84
24th Ave.	257th Ave.	McGinnis Ave.	2	1	188
Indian John Av.	24th St.	22nd St.	2	1	188
Mitchell Ct.	22nd Ave.	Cul-de-sac	1/2	1/2	84
22nd St.	Indian John Ave	23rd St.	3	1 1/2	282
Sundial Ct.	Sundial Ave.	Cul-de-sac			
	(One crack @ C.B.)				
Dunbar Pl	23rd St.	24th St.			
	(Transverse crack)				



TROUTDALE CRACK SEALING

<u>Street</u>	<u>From</u>	<u>To</u>	<u>Material (Cubes)</u>	<u>Labor (Hours)</u>	<u>Cost (Dollars)</u>
Townsend Ct.	23rd Ave.	Cul-de-sac	1/2	1/2	84
McGinnis Ave	22nd Ave.	Cul-de-sac	1	1/2	89
		(S. of 26th St.)			
26th	Latourelle Pl.	McGinnis Ave.	1/2	1/2	84
Indian Mary Ct.	26th St.	Cul-de-sac	1	1/2	89
25th St.	McGinnis Ave.	26th St.	1	1/2	89
Abott Ct.	26th Ave.	Cul-de-sac			
	(One transverse crack)				
26th St.	257th Ave.	Indian John Pl.	1/2	1/2	84
Charity Ct.	28th St.	Cul-de-sac	1/2	1/2	84
28th St.	257th Ave.	W. of Charity Ct.	1 1/2	1	183
Hope Ct.	28th St.	Cul-de-sac	1/2	1/2	84
Faith Ct.	28th St.	Cul-de-sac	1/2	1/2	84
26th Cir.	Indian John Pl.	Cul-de-sac	1/2	1/2	84
Indian John Pl.	28th St.	25th St.	1	1/2	89
Halsey Loop	Halsey St.	Dead End	<u>1/2</u>	<u>1/2</u>	<u>84</u>
		Total	56	35	\$6,292

Estimated cost of \$7,236 includes mobilization, travel time, and unforeseen work.

Exhibit E

TROUTDALE ASPHALT GRINDER PATCHING

<u>Street</u>	<u>From</u>	<u>To</u>	<u>Material</u> <u>(Tons A.C.)</u>	<u>Labor</u> <u>(Hours)</u>	<u>Cost</u> <u>(Dollars)</u>
Evans Ave. @ 3780	Stark St.	Sweetbriar Ln	2	2	\$826

Estimated cost of \$950 which include mobilization, travel time, and unforeseen work

4077V

## Exhibit F

## TROUTDALE ASPHALT SKIN PATCHING

<u>Street</u>	<u>From</u>	<u>To</u>	<u>Material tons Asphalt</u>	<u>Labor Hours</u>	<u>Cost Dollars</u>
Evans St.	@ 3660	manhole settlement	1/2 ton		
Lenor Cir.	@ 4052	settlement at curb	1/2 ton		
Lewellyn Ave.	@ 2939	sewer settlement	1/2 ton		
Kendall Ct.	23rd Ave @ 2339	sewer settlement	1/2 ton		
22nd St.	Spence Ln @ 148	sewer settlement	1/2 ton		
Beavercreek Ln	@ 2026	settlements at curb	1/2 ton		
12th St.	Chapman Ave	Harlow Ave.	1/2 ton		
Spence Ln.	8th Cir. @	manhole settlement	1/2 ton		
Kings Byway	Cherry Park Rd @ 726	settlement	1/2 ton		
Hewitt Ave.	Cherry Park Rd	Wright Pl	1/2 ton		
19th Cir.	262nd Ave @ 628	settlement	1/2 ton		
Wright Ct.	Hensley St. @ 2126	settlement	1/2 ton		
25th St.	McGinnis Ave. @ 1251	delamination	_____		
	Total		6 Tons	8 hrs	\$1,302

Estimated cost of \$1,497 includes mobilization, travel time, and unforeseen work.

13th Pl	257th Ave.	Seal delaminated asphalt at driveways
Indian Mary Ct.	22nd Ave.	

4077V

Exhibit G

TROUTDALE PAVEMENT STRIPING

<u>Street</u>	<u>Cost</u> <u>Dollars</u>
Sandy Blvd - Stripe center and shoulder lines	\$400

Estimated cost of \$460 includes mobilization, travel time, and unforeseen work.

Exhibit H

CITY OF TROUTDALE

For emergency, and unforeseen work as required and agreed to by the City and the County.

Costs to be billed at current employees, equipment, material, and overhead charges.

4077V

RECORDED COPY

306011