

**A RESOLUTION ACCEPTING THE JURISDICTION OF THE RIGHT-OF-WAY FOR SUNDIAL ROAD.**

**WHEREAS**, Multnomah County is willing to surrender the jurisdiction of the right-of-way and improvements of the section of Sundial Road depicted on Exhibit A; and

**WHEREAS**, Multnomah County has prepared and approved an Order Surrendering this Jurisdiction (No. 4840); and

**WHEREAS**, Multnomah County has allowed the City a period of ninety (90) days to accept this offer; and

**WHEREAS**, The Troutdale Airport Master Plan considers and recommends this surrender; and

**WHEREAS**, It is in the best interest of the City of Troutdale to accept this right-of-way and the conditions attached to it which are in accord with the City of Troutdale's land use policies.


**NOW, THEREFORE BE IT RESOLVED BY THE COMMON COUNCIL OF THE CITY OF TROUTDALE THAT** the right-of-way described in the Multnomah County Order Surrendering Jurisdiction No. 4840 and as indicated on Exhibit A be accepted as a public right-of-way under the jurisdiction and control of the City.

**PASSED BY THE COMMON COUNCIL THIS 8th DAY OF November, 1983.**

**YEAS:** 5


**NAYS:** 0

**ABSTAINED:** 0

  
\_\_\_\_\_  
**SAM K. COX, MAYOR**

**DATE SIGNED:** November 9, 1983

**ATTEST:**

  
\_\_\_\_\_  
**NANCY B. NIXON,**  
**FINANCE DIRECTOR/CITY RECORDER**



BEFORE THE BOARD OF COUNTY COMMISSIONERS  
FOR MULTNOMAH COUNTY, OREGON

BOOK 1785 PAGE 2002

In the Matter of Surrendering Jurisdiction )  
to the City of Troutdale, a portion of )  
Sun Dial Road, Multnomah County Road No. 1189, )  
lying within the corporate limits of the City )  
of Troutdale. )  
\_\_\_\_\_ )

ORDER  
SURRENDERING JURISDICTION

NO. 4840

This matter coming on to be heard at the request of the City of Troutdale, for the surrender by the County of Multnomah to the City of Troutdale, of jurisdiction over that portion of Sun Dial Road more fully hereinafter described, and being within the corporate limits of the City of Troutdale; and

It appearing that this Board, by order dated September 6, 1983, ordered the matter be referred to the Department of Environmental Services for investigation and report; and

It further appearing that the time and place of hearing was published by posting notices in three public places in Multnomah County, all of which said notices were posted within the limits of the City of Troutdale for four successive weeks prior to the date of hearing, which said notices gave the time and place of the hearing and a statement of the proposed action requested and a description of that portion of the road proposed to be surrendered; and no remonstrance or other objections against said surrender of jurisdiction having been made or filed; and the Director, Department of Environmental Services of Multnomah County having recommended surrender of jurisdiction; now, therefore, it is hereby

ORDERED, that the Board hereby finds that it is expedient and to the best interests of the County of Multnomah to surrender to the City of Troutdale, jurisdiction over that portion of said County road, to-wit:

All that portion of Sun Dial Road, Multnomah County Road No. 1189, lying between the north right-of-way line of NE Marine Drive, County Road No. 3385, and Centerline Station 39+74.76 of said Sun Dial Road, said Station bears N. 38°21'26" E., 2620.79 feet from the southwest corner of Section 23, T1N, R3E, W.M., Multnomah County, Oregon.

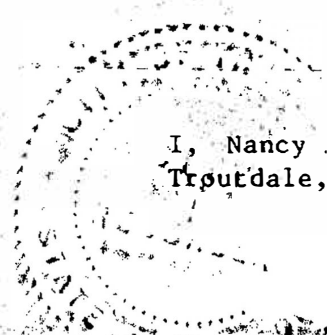
and it is

FURTHER ORDERED that the County of Multnomah hereby offer to surrender jurisdiction over said portion of said County road to the City of Troutdale, Oregon; and it is

I, Nancy B. Nixon, Finance Director/City Recorder for the City of Troutdale, Oregon, hereby certify this is a true copy of the original.

  
FINANCE DIRECTOR/CITY RECORDER

11/2/84  
DATE



ORDER SURRENDERING JURISDICTION - NO. 4840  
to the City of Troutdale, a Portion of Sun Dial Road

FURTHER ORDERED that if the City of Troutdale, by appropriate ordinance or other municipal legislation, shall specifically accept such offer within ninety (90) days from the date of this Order, then the jurisdiction of said County of Multnomah over said portion of said County road for its improvement, construction and repair, shall cease; the City shall have full and absolute jurisdiction over the same for all purposes of improvement, construction and repair, and the levying and collection of assessments therefor, and shall have the same control, power and jurisdiction over said road as by its Charter and the laws of the State given or granted it over any of the public streets and alleys of said city; otherwise, this Order shall be null and void.

October 13, 1983

BOARD OF COUNTY COMMISSIONERS  
FOR MULTNOMAH COUNTY, OREGON

(SEAL)

By *[Signature]*  
Presiding Officer

APPROVED AS TO FORM:

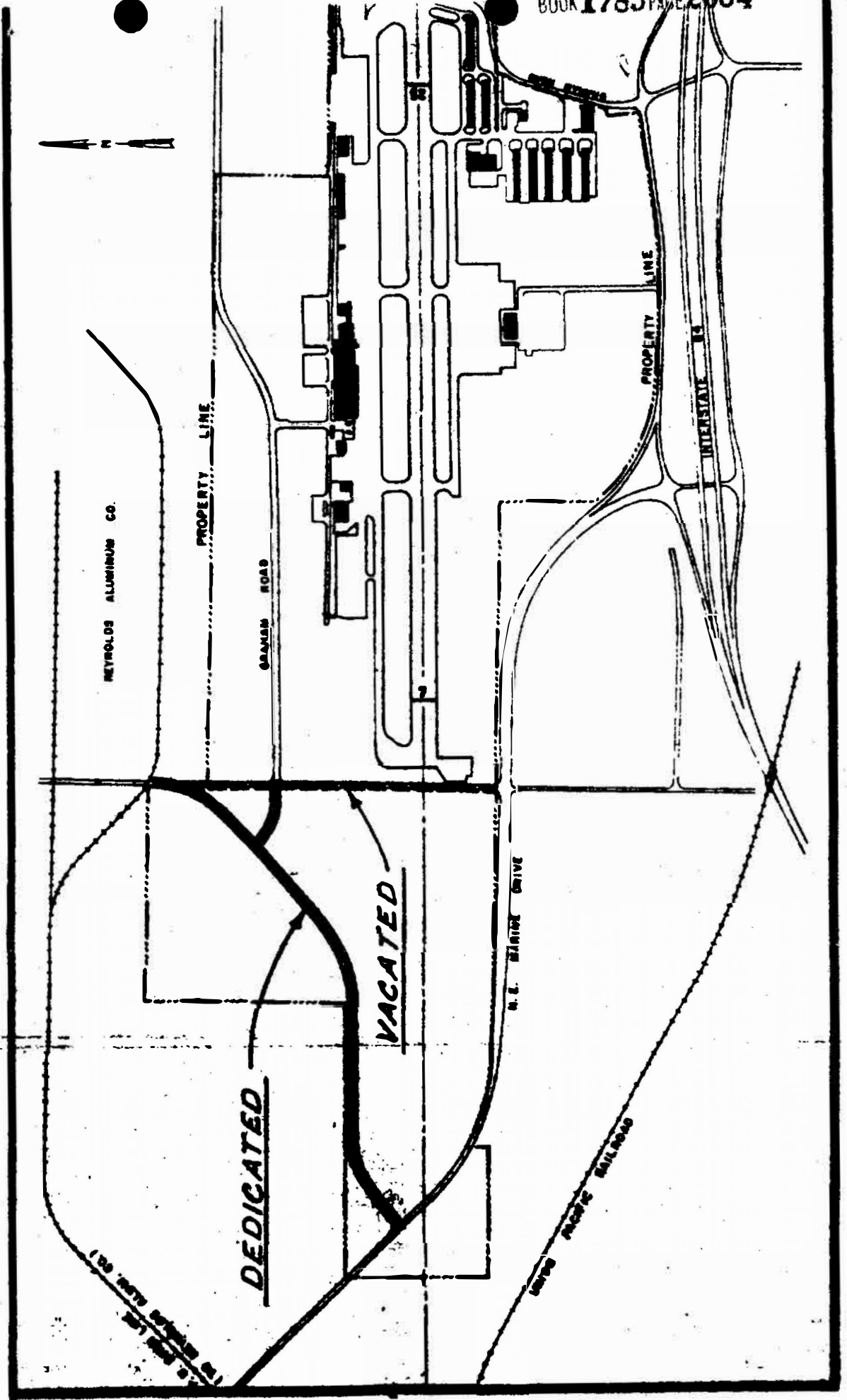
JOHN B. LEAHY, County Counsel  
for Multnomah County, Oregon

By *[Signature]*  
Deputy

I, Nancy B. Nixon, Finance Director/City Recorder for the City of Troutdale, Oregon, hereby certify this is a true copy of the original.




*[Signature]*  
FINANCE DIRECTOR/CITY RECORDER  
11/2/83  
DATE



VICINITY MAP  
NO SCALE

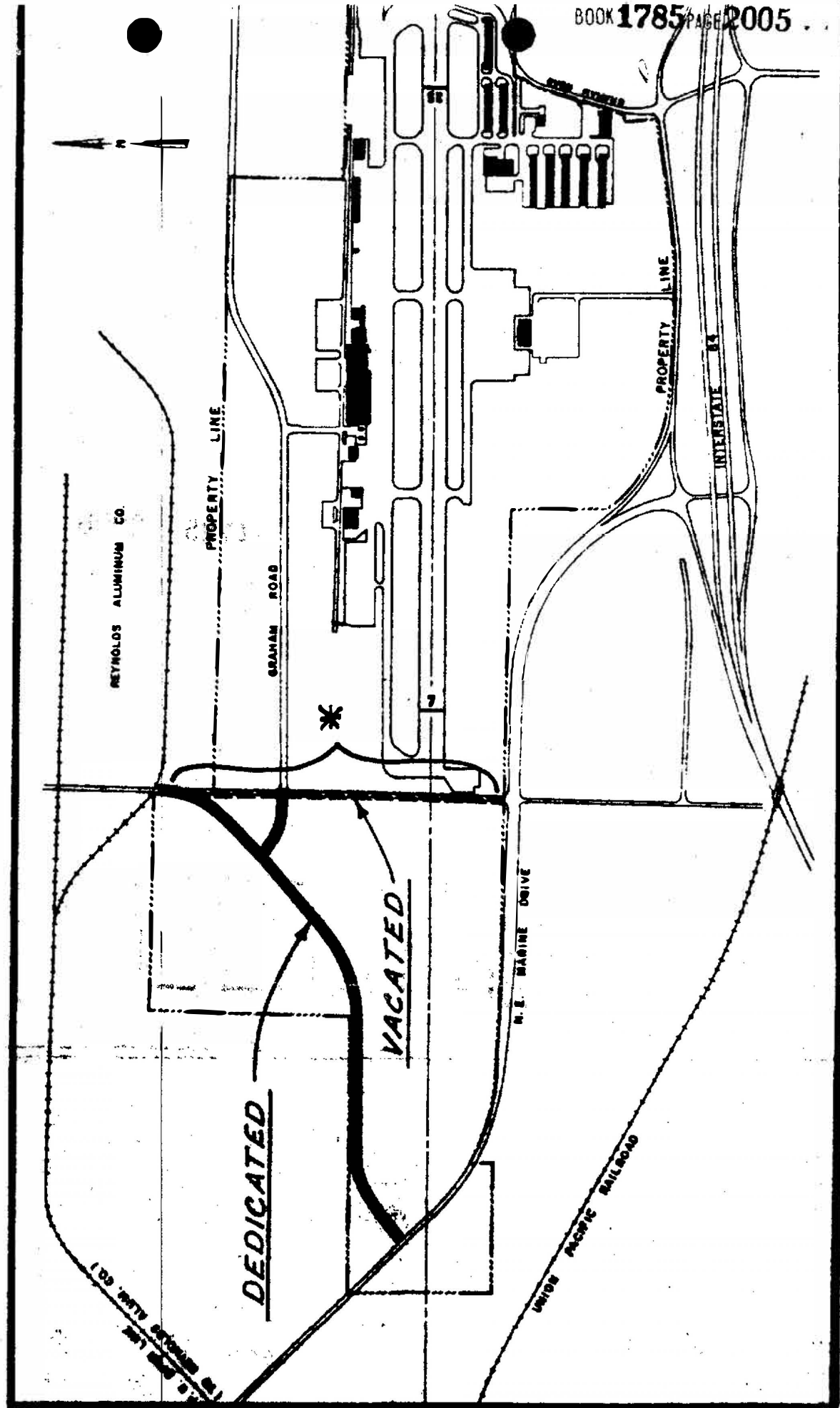
I, Nancy B. Nixon, Finance Director/City Recorder for the City of Troutdale, Oregon, hereby certify this is a true copy of the original.



*Nancy B. Nixon*  
 FINANCE DIRECTOR/CITY RECORDER

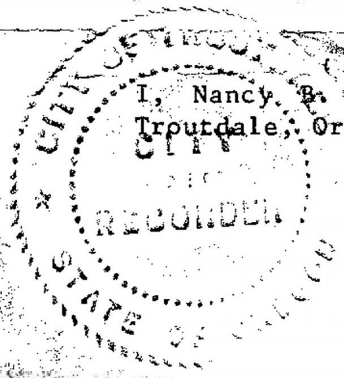
11/2/84  
 DATE

EXHIBIT "A"



\* SUNDILE RO SECTION  
PER THIS RESOLUTION

VICINITY MAP  
NO SCALE



I, Nancy B. Nixon, Finance Director/City Recorder for the City of Troutdale, Oregon, hereby certify this is a true copy of the original.

*Nancy B. Nixon*  
 FINANCE DIRECTOR/CITY RECORDER  
 DATE 11/2/84

77497

STATE OF OREGON }  
Multnomah County }

ss. \*

I, a Deputy for the Recorder of Conveyances, in and for said County, do hereby certify that the within instrument of writing was received for record and recorded in the record of said County

1984 NOV -5 AM 9:14  
RECORDING SECTION  
MULTNOMAH CO. OREGON

In Book

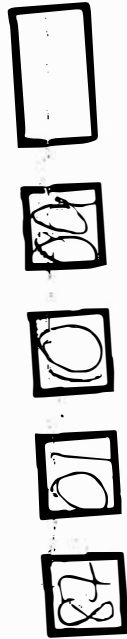
On Page

1785 2001

witness my hand and seal of office affixed.

Recorder of Conveyances

*J. Thonnert*  
Deputy



RECORD COPY

BOOK 1785 PAGE 2006

*City of Troutdale  
104 S E Shilbly  
Troutdale Ore 97060  
2100*

