

RESOLUTION NO. 490-R

A RESOLUTION AMENDING THE TROUTDALE OFFICIAL ZONING MAP CHANGING PORTIONS OF TAX LOTS 24, 25, AND 112, SECTION 25, T1N, R3E, W.M. SITUATED WITHIN POLICY AREA II AS DESIGNATED BY THE TROUTDALE COMPREHENSIVE PLAN FROM R-10/COMMUNITY SERVICE TO C-2/COMMUNITY SERVICE.

WHEREAS, the City must legislatively rezone its official zoning map in a manner consistent with the Troutdale Comprehensive Plan Land Use Map, and

WHEREAS, the Amendment has been considered by the Planning Commission and City Council at advertised public hearings, and

WHEREAS, the zoning request is in basic conformance with the Comprehensive Plan and Zoning Ordinance;

NOW, THEREFORE BE IT RESOLVED BY THE COMMON COUNCIL OF THE CITY OF TROUTDALE THAT:


The following tax lots be rezoned per Exhibit "A"

- T1N, R3E, Section 25, Tax Lot 24
- T1N, R3E, Section 25, Tax Lot 25
- T1N, R3E, Section 25, Tax Lot 112

PASSED BY THE COMMON COUNCIL OF THE CITY OF TROUTDALE THIS 8th
DAY OF March, 1983.

YEAS 6


NAYS 0



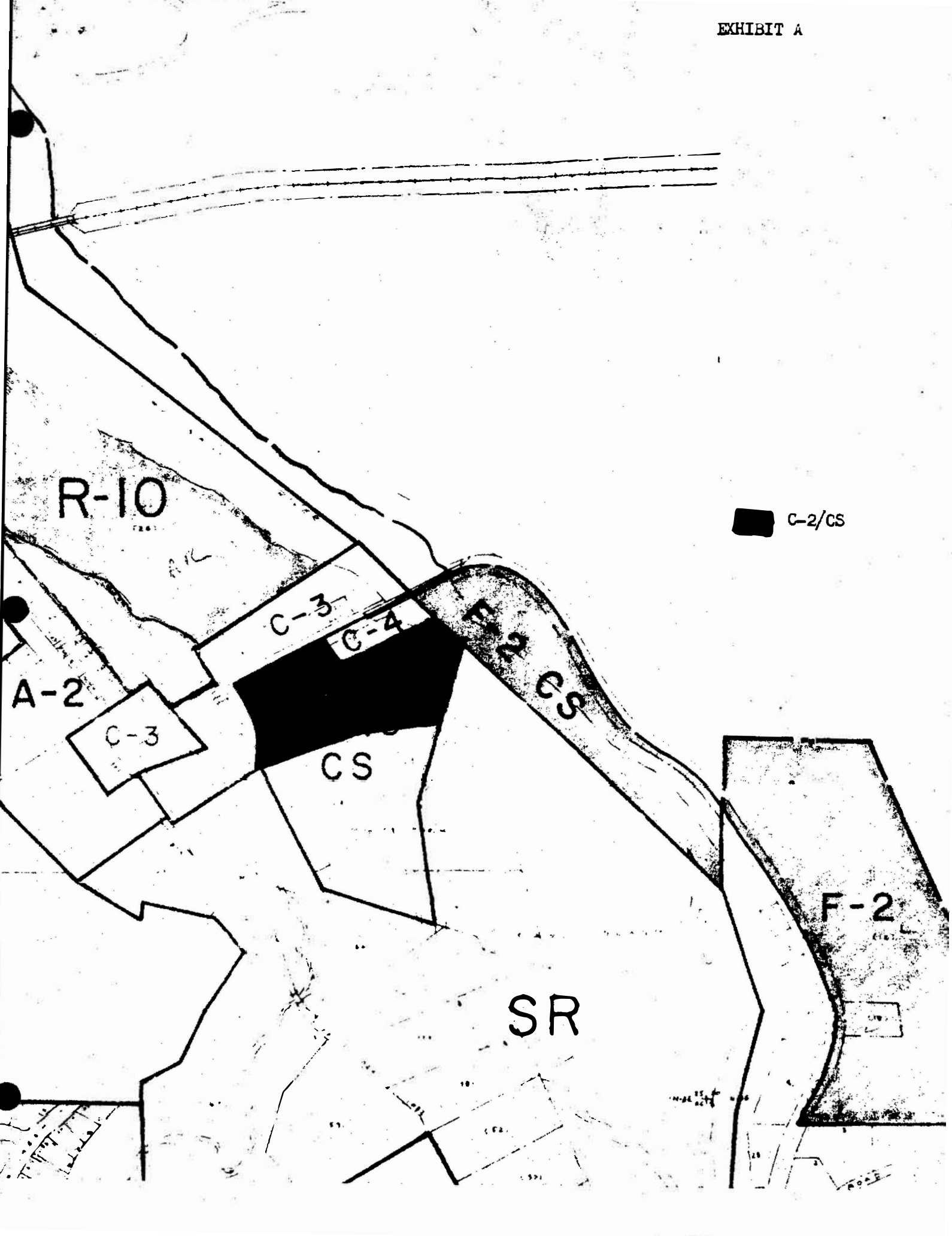
Sam K. Cox, MAYOR

Date Signed: 3-9-83

ATTEST:



Nancy B. Nixon
FINANCE DIRECTOR/CITY RECORDER



R-10

■ C-2/CS

A-2

C-3

C-4

C-3

F-2
CS

CS

F-2

SR

ROAD