

RESOLUTION NO. 318

A RESOLUTION SUPPORTING THE DESIGNATION OF THE STREBIN ROAD AREA AS "URBAN FUTURE - 20 ACRE MINIMUM":

WHEREAS, the Comprehensive Plan for Multnomah County show that area within the Urban Growth Boundary but outside the current city limits as "Urban Future"; and

WHEREAS, the City's Comprehensive Plan designates this area as Policy #6 (open space, agricultural) and within the City's Planning Area; and

WHEREAS, this area is within an area that will most likely be eventually annexed to the City and developed for residential purposes; and

WHEREAS, it would be beneficial to the City in the future if this area were held in a 20 acre minimum lot size until such time as it is annexed and developed within the city limits; and

WHEREAS, Multnomah County has initiated a legislative zone change to change the zoning in this area from "Rural Residential" to "Urban Future"; and


WHEREAS, the County has indicated a desire to have the City take a position on this matter; now

THEREFORE, BE IT RESOLVED BY THE COMMON COUNCIL OF THE CITY OF TROUTDALE that the City hereby supports the legislative rezone of the Strebin Road area to "Urban Future" as proposed by Multnomah County and as shown on the attached map.

PASSED BY THE COMMON COUNCIL OF THE CITY OF TROUTDALE THIS
5th DAY OF February, 1980


YEAS: 5

NAYS: 0



R.M. Sturges, Mayor

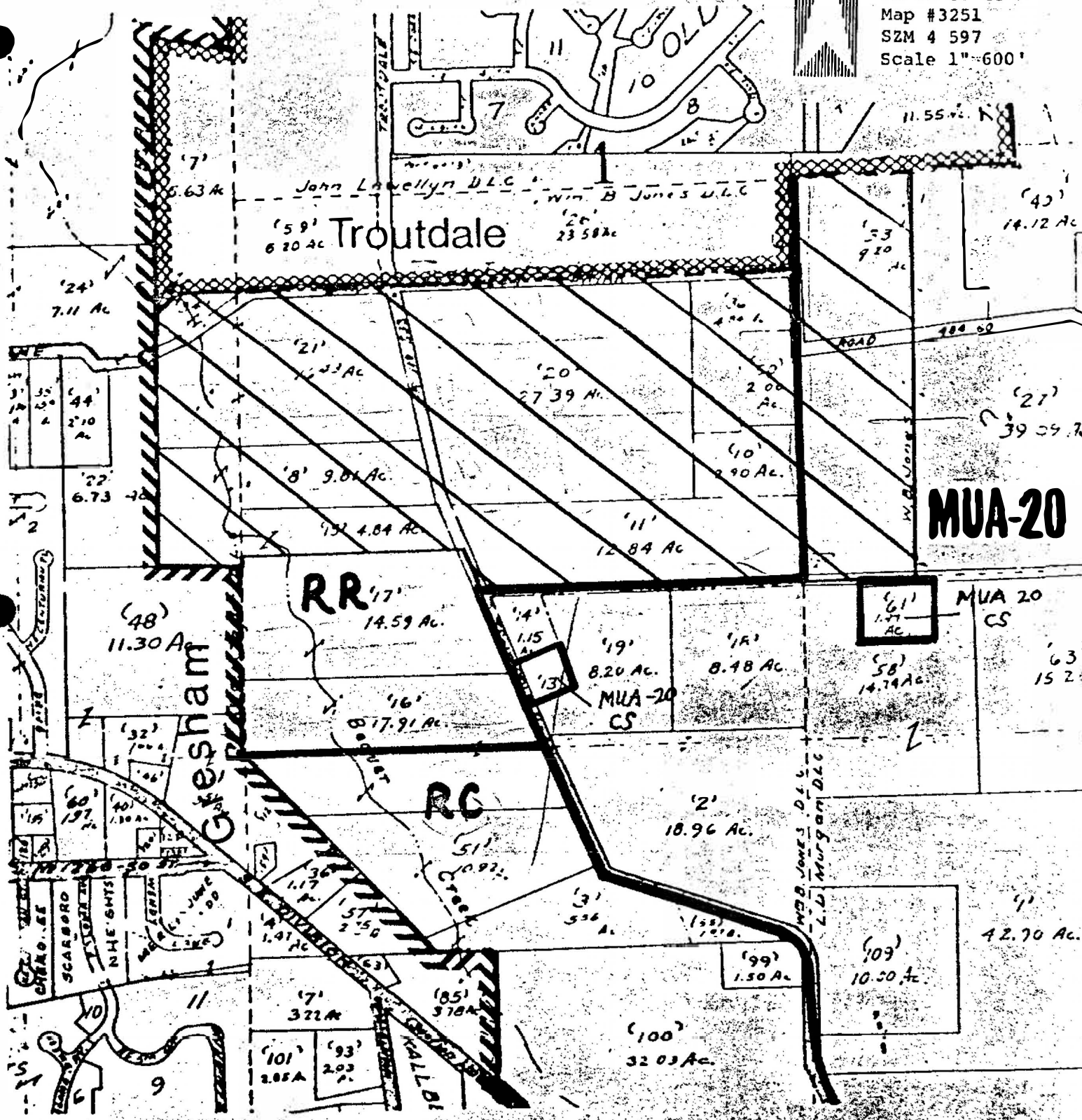
ATTEST:



Terri Widner
City Recorder

north

ZC 4-80p
PR to UF 20
Map #3251
SZM 4 597
Scale 1"=600'



Urban Growth Boundary Map No.1

PC 5-73
ZC 4-80p

11/30/19