

RESOLUTION NO. 235

A RESOLUTION ADOPTING THE EAST MULTNOMAH COUNTY FUNCTIONAL CLASSIFICATION OF TRAFFICWAYS.

WHEREAS there is a need in East Multnomah County for a coordinated system of classifying trafficways according to their operational function; and

WHEREAS such a classification of streets and highways will aid in developing a functional, efficient, safe and environmentally sound transportation system; and

WHEREAS a map has been prepared by a cooperative effort of Multnomah County and the East Multnomah County cities, attached hereto as Exhibit "A"; and


WHEREAS said map conforms to the City of Troutdale's Comprehensive Plan;

NOW, THEREFORE, BE IT RESOLVED BY THE COMMON COUNCIL OF THE CITY OF TROUTDALE that the Functional Classification of Trafficways, as shown on the map attached hereto as Exhibit "A", is hereby adopted for use in the planning, designing and construction of trafficways in East Multnomah County.

PASSED BY THE COMMON COUNCIL OF THE CITY OF TROUTDALE THIS
13th DAY OF February, 1979.


YEAS: 5

NAYS: 1 Althaus

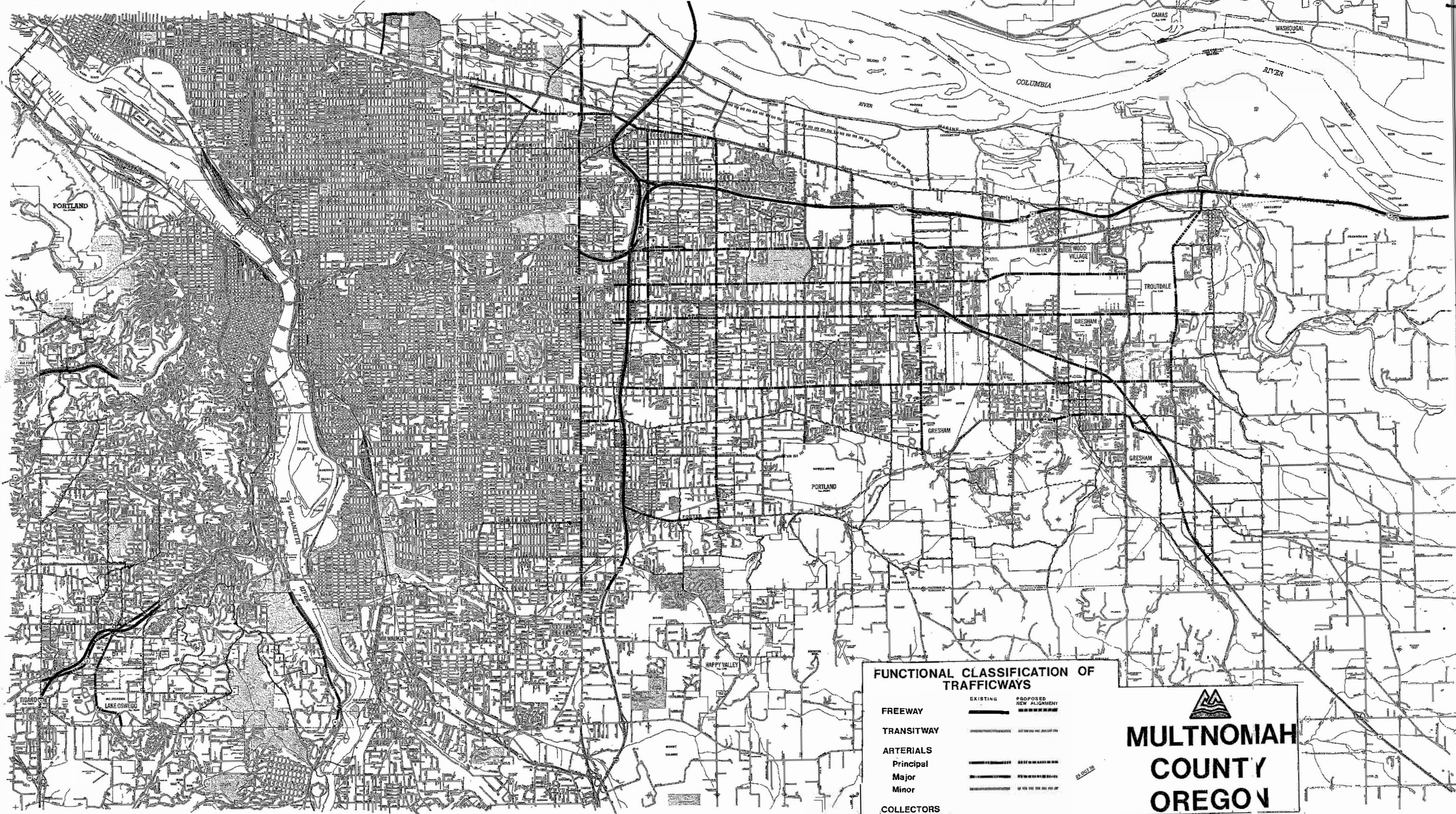


R. M. Sturges, Mayor

ATTEST:



Jerri L. Widner
Finance Director/
City Recorder



FUNCTIONAL CLASSIFICATION OF TRAFFICWAYS

	EXISTING	PROPOSED NEW ALIGNMENT
FREEWAY		
TRANSITWAY		
ARTERIALS		
Principal		
Major		
Minor		
COLLECTORS		
Major		
Neighborhood		
SCENIC ROUTE		


MULTNOMAH COUNTY
OREGON
 EXHIBIT "1"
 RESOLUTION NO.

BASE MAP PREPARED BY THE
 OREGON STATE HIGHWAY DIVISION
 IN COOPERATION WITH THE
 U.S. DEPARTMENT OF TRANSPORTATION
 FEDERAL HIGHWAY ADMINISTRATION
 January 1976

