

ORDINANCE NO. 87-503

AN ORDINANCE CHANGING OFFICIAL STREET NAMES AND AMENDING THE OFFICIAL STREET MAP OF THE CITY OF TROUTDALE

WHEREAS, Multnomah County and ORS 227.120 require that all official street name changes be submitted in an ordinance format, and

WHEREAS, the Columbia River Highway was nominated and accepted into the National Register of Historic Places, and

WHEREAS, the Legislature enacted, through Senate Bill 766, designation of all parts of the original Columbia River Highway as a Historic and Scenic Highway and further declared it public policy to preserve and restore the continuity and historic integrity of the Historic Columbia River Highway for public use and enjoyment, and

WHEREAS, the City of Troutdale provides a direct link to this highway, recreation areas and tourist attractions, rural service centers and the Columbia River Gorge Scenic Area, and

WHEREAS, the renaming of the Columbia Street to Historic Columbia River Highway will further enhance the correlation of Troutdale to the Columbia River Gorge Scenic Area, and


WHEREAS, the City Council has conducted a public hearing for public comment on this name change and declares such change to be in the public interest.

NOW, THEREFORE BE IT ORDAINED BY THE COMMON COUNCIL OF THE CITY OF TROUTDALE THAT:

Columbia Street, between I-84 Exit No.16, east of 244th Avenue, and the western terminus of the Sandy River Bridge be named Historic Columbia River Highway as described in Exhibit A.



PASSED BY THE COMMON COUNCIL OF THE CITY OF TROUTDALE THIS 10TH DAY OF NOVEMBER 1987.

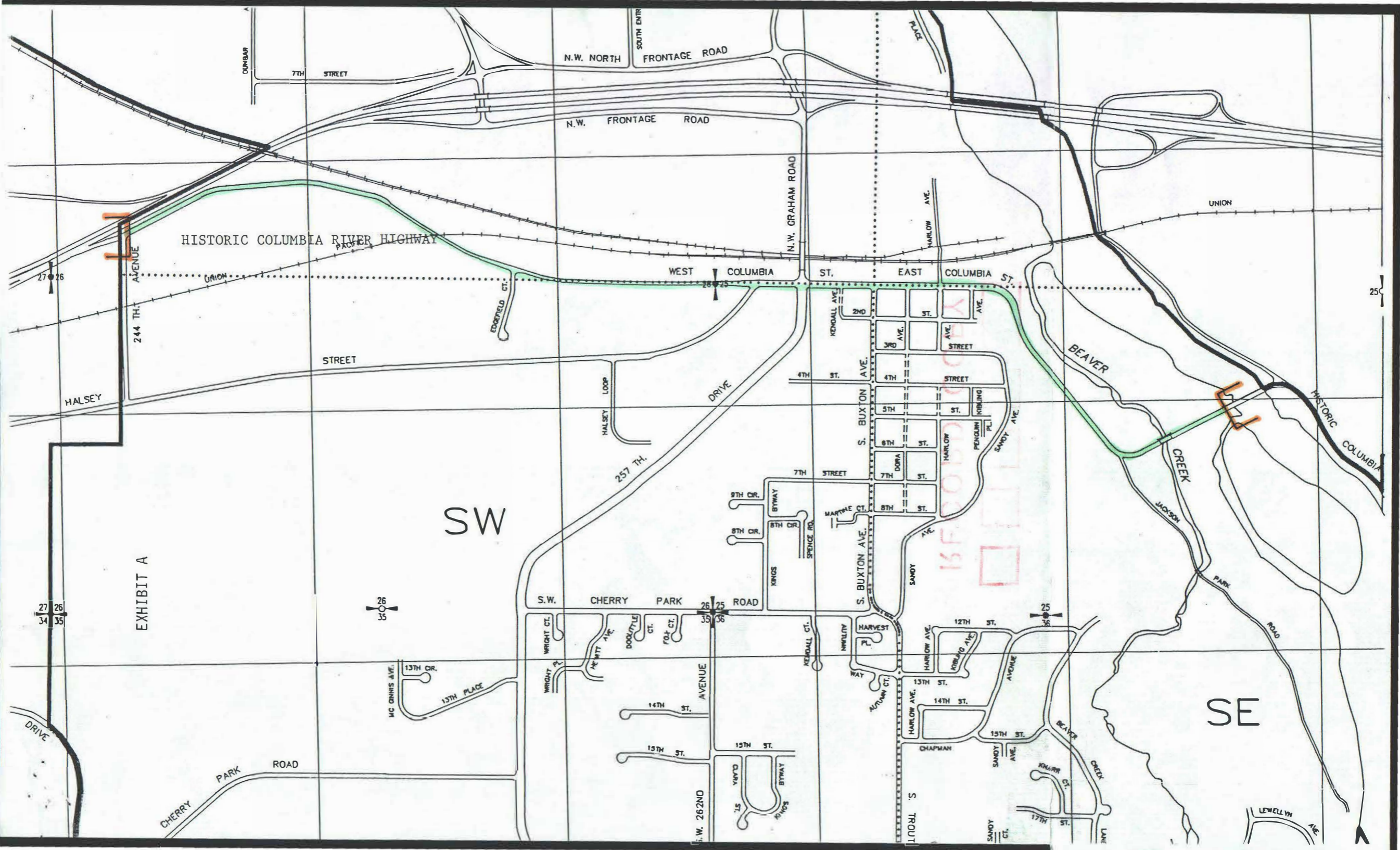
YEAS 5
NAYS 0
ABSTENTIONS 0



Sam K. Cox, Mayor
Date Signed: 11/11/87

CD2215



City Recorder



HISTORIC COLUMBIA RIVER HIGHWAY

SW

SE

15F 2000

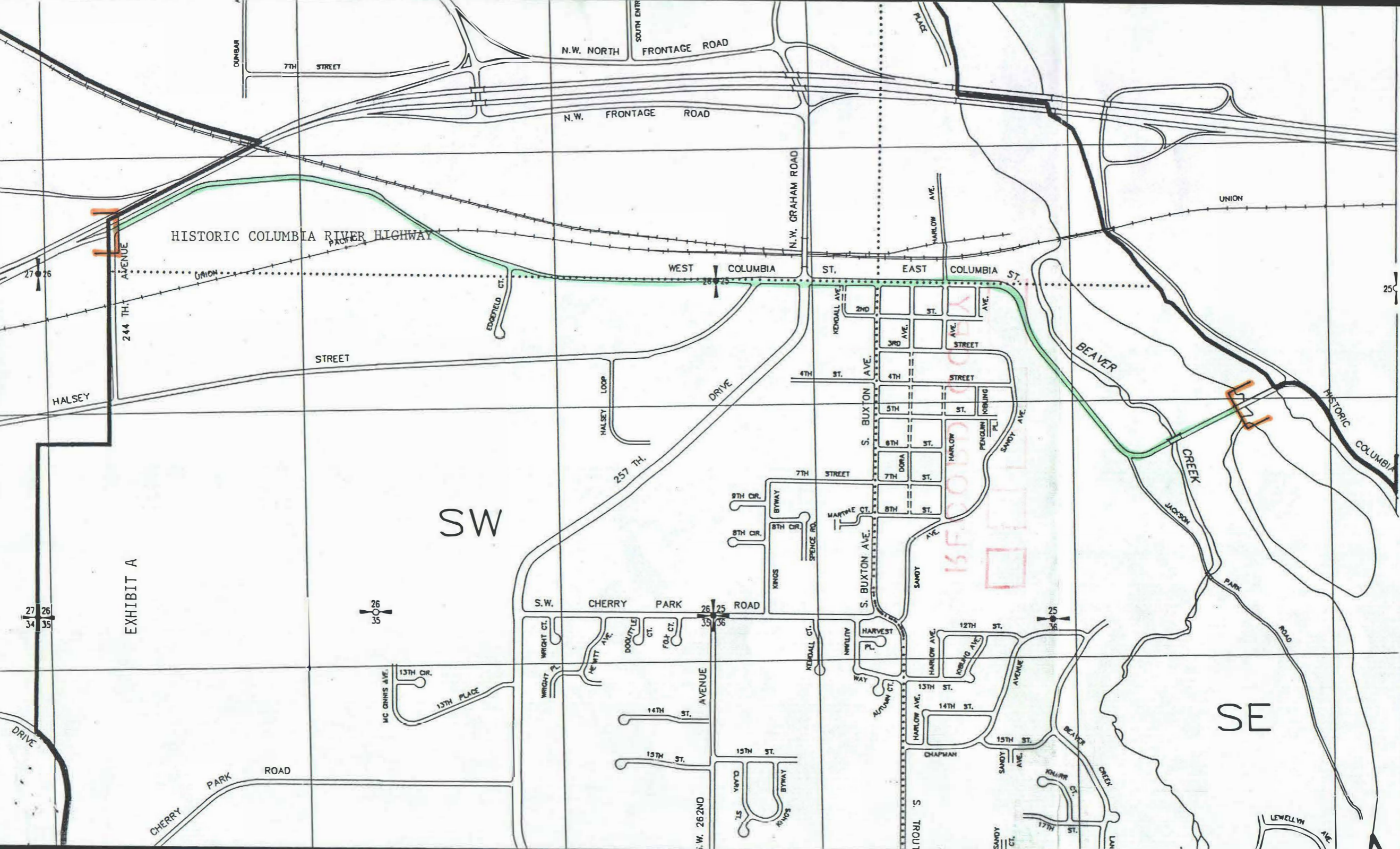
EXHIBIT A

27 26
34 35

26 25
35 36

25 26
36 35

25



N.W. NORTH FRONTAGE ROAD

N.W. FRONTAGE ROAD

WEST COLUMBIA ST.

EAST COLUMBIA ST.

N.W. GRAHAM ROAD

KENDALL AVE.

2ND ST.

3RD AVE.

4TH ST.

5TH AVE.

6TH STREET

4TH ST.

S. BUXTON AVE.

4TH STREET

5TH ST.

6TH ST.

DORA ST.

HARLOW AVE.

PENGUIN PL.

SANDY AVE.

9TH CR.

8TH CR.

8TH CR.

8TH ST.

7TH ST.

7TH ST.

7TH STREET

9TH CR.

8TH CR.

8TH CR.

8TH ST.

7TH ST.

7TH ST.

7TH STREET

S.W. CHERRY PARK ROAD

WRIGHT CT.

MC WITT AVE.

DOOLITTLE CT.

FOY CT.

13TH CR.

13TH PLACE

14TH ST.

15TH ST.

15TH ST.

15TH ST.

12TH ST.

13TH ST.

14TH ST.

15TH ST.

15TH ST.

15TH ST.

15TH ST.

15TH ST.

DRIVE

CHERRY PARK ROAD

S.W. 262ND

CLAY ST.

BYWAY

KINGS

S. TROUT

SANDY CT.

SANDY AVE.

BEAVER CREEK

BEAVER CREEK

BEAVER CREEK

BEAVER CREEK

BEAVER CREEK

BEAVER CREEK

LEWELLYN AVE.