

ORDINANCE NO. 87-502

AN ORDINANCE CHANGING OFFICIAL STREET NAMES AND AMENDING THE OFFICIAL STREET MAP OF THE CITY OF TROUTDALE

WHEREAS, Multnomah County and ORS 227.120 require that all official street name changes be submitted in an ordinance format, and

WHEREAS, the opening of 257th Avenue is scheduled for December 1987, and

WHEREAS, changing the name of that portion of Graham Road between NW North Frontage Road and Columbia Street to NW 257th Avenue will simplify identification of road systems for freeway travelers and visitors to the City.


WHEREAS, the City Council has conducted a public hearing on this name change and declares such change to be in the public interest.

NOW, THEREFORE BE IT ORDAINED BY THE COMMON COUNCIL OF THE CITY OF TROUTDALE THAT:

NW Graham Road, between N. Frontage Road and Columbia Highway be named NW 257th Avenue as depicted on Exhibit A.

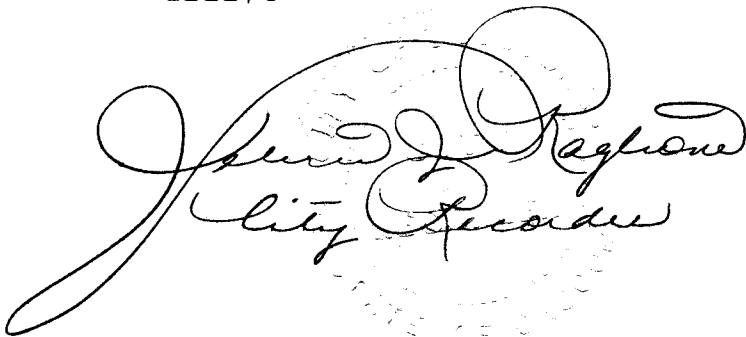
PASSED BY THE COMMON COUNCIL OF THE CITY OF TROUTDALE THIS 10TH DAY OF NOVEMBER 1987.

YEAS	<u>5</u>
NAYS	<u>0</u>
ABSTENTIONS	<u>0</u>

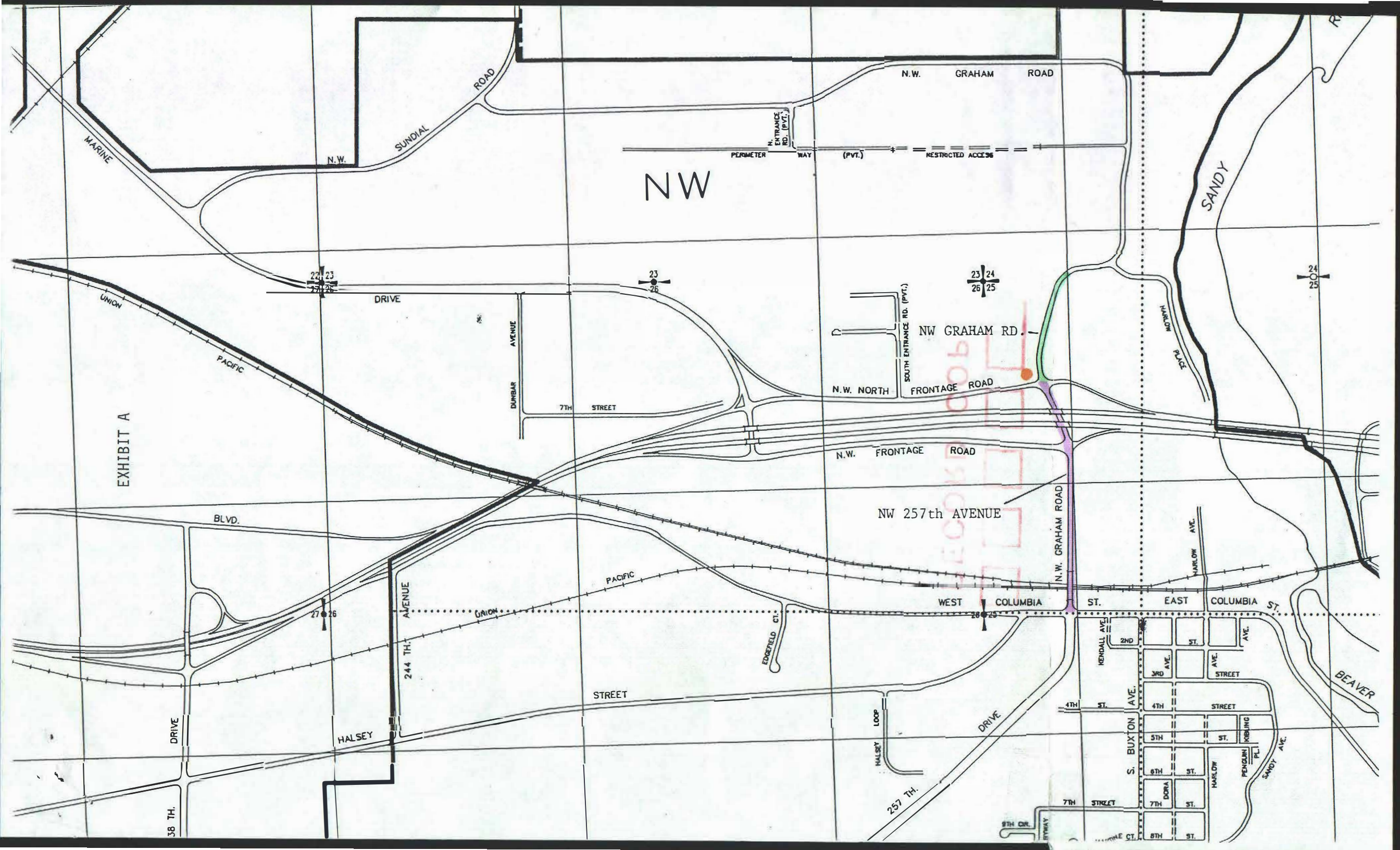


Sam K. Cox, Mayor
Date Signed: 11/11/87

CD2214



City Recorder



NW

N.W. GRAHAM ROAD

MARINE

SUNDIAL ROAD

N.W.

PERIMETER WAY (PVT.) RESTRICTED ACCESS

N. ENTRANCE RD. (PVT.)

22 23

23 26

23 24
26 25

24 25

DRIVE

NW GRAHAM RD.

UNION

PACIFIC

DUNBAR AVENUE

7TH STREET

N.W. NORTH

FRONTAGE ROAD

MARLOW PLACE

EXHIBIT A

N.W. FRONTAGE ROAD

NW 257th AVENUE

BLVD.

PACIFIC

N.W. GRAHAM ROAD

244 TH. AVENUE

UNION

WEST COLUMBIA ST.

EAST COLUMBIA ST.

HALSEY

STREET

WEST COLUMBIA ST.

EAST COLUMBIA ST.

BEAVER

DRIVE

38 TH.

EDGEFIELD CT.

HALSEY LOOP DRIVE

257 TH.

HENDALL AVE.

2ND ST.

3RD AVE.

4TH STREET

4TH ST.

5TH ST.

6TH ST.

7TH ST.

8TH ST.

9TH ST.

BYWAY

2ND ST.

3RD AVE.

4TH STREET

4TH ST.

5TH ST.

6TH ST.

7TH ST.

8TH ST.

9TH ST.

BYWAY

BYWAY

NARLOW AVE.

HENDALL AVE.

2ND ST.

3RD AVE.

4TH STREET

4TH ST.

5TH ST.

6TH ST.

7TH ST.

8TH ST.

9TH ST.

BYWAY

NARLOW AVE.

HENDALL AVE.

2ND ST.

3RD AVE.

4TH STREET

4TH ST.

5TH ST.

6TH ST.

7TH ST.

8TH ST.

9TH ST.

BYWAY

NARLOW AVE.

HENDALL AVE.

2ND ST.

3RD AVE.

4TH STREET

4TH ST.

5TH ST.

6TH ST.

7TH ST.

8TH ST.

9TH ST.

BYWAY

NARLOW AVE.

HENDALL AVE.

2ND ST.

3RD AVE.

4TH STREET

4TH ST.

5TH ST.

6TH ST.

7TH ST.

8TH ST.

9TH ST.

BYWAY

NARLOW AVE.

HENDALL AVE.

2ND ST.

3RD AVE.

4TH STREET

4TH ST.

5TH ST.

6TH ST.

7TH ST.

8TH ST.

9TH ST.

BYWAY

NARLOW AVE.

HENDALL AVE.

2ND ST.

3RD AVE.

4TH STREET

4TH ST.

5TH ST.

6TH ST.

7TH ST.

8TH ST.

9TH ST.

BYWAY

NARLOW AVE.

HENDALL AVE.

2ND ST.

3RD AVE.

4TH STREET

4TH ST.

5TH ST.

6TH ST.

7TH ST.

8TH ST.

9TH ST.

BYWAY

9TH CR.

BYWAY

BYWAY

BYWAY

BYWAY

BYWAY

BYWAY

BYWAY

BYWAY

BYWAY

BYWAY

BYWAY

BYWAY

BYWAY