

ORDINANCE NO. 504

AN ORDINANCE NAMING AND DESIGNATING TITLES OF PUBLIC THOROUGHFARES IN THE CITY OF CANBY; REPEALING ORDINANCE NO. 326; DEFINING AND DIRECTING THE INSTALLATION OF STREET SIGNS; AND PRESCRIBING PENALTIES FOR DAMAGING SIGNS.

THE CITY OF CANBY ORDAINS AS FOLLOWS:

Section 1: The names of all public thoroughfares in the City of Canby, including though not exclusively, those commonly called or designated as street, avenue, road, lane, drive, court, place, way, boulevard or circle shall henceforth be named, designated and known as hereinafter set forth; and shall be referred to collectively in this Ordinance as "thoroughfares" or singly in this Ordinance as "thoroughfare".

Section 2: The City of Canby as divided into four areas by Building Numbering Ordinance No. 501 shall remain so divided for the purposes of this Ordinance; and the street previously designated and now known as Ivy Street shall remain named as Ivy Street.

Section 3: All public thoroughfares shall be designated by a name as prescribed by this Ordinance, and also the following additional designation:

- (a) Thoroughfares parallel with Ivy Street shall be called "Streets".
- (b) Thoroughfares parallel with the Southern Pacific Company right-of-way shall be called "Avenues".
- (c) Thoroughfares parallel with section lines and not extensions of streets or avenues shall be called "Roads".
- (d) Thoroughfares which meander in either a general northerly-southerly direction or easterly-westerly direction shall be called "Lanes" or "Drives".
- (e) Any thoroughfare not named herein and which hereafter cannot be designated under any one of the foregoing classifications shall be designated by Resolution of the Canby City Council as either "Court", "Place", "Way", "Lane" or "Circle", or any other appropriate designation as may be approved by the City Council.

Section 4: Thoroughfares in the Northwest (N.W.) area of the City which extend East and West shall be named consecutively

commencing with the first Avenue North of the Southern Pacific Company right-of-way as follows:

N.W. 1st Avenue
N.W. 2nd Avenue
N.W. 3rd Avenue
N.W. 4th Avenue
N.W. 5th Avenue
N.W. 6th Avenue
N.W. 7th Avenue
N.W. Knights Bridge Road
N.W. Virginia Avenue
N.W. Wait Avenue
N.W. Kylo Avenue
N.W. Boe Avenue
N.W. Territorial Road

Section 5: Thoroughfares in the Northwest (N.W.) area of the City which extend North and South and commencing with and including Ivy Street are named consecutively as follows:

N. Ivy Street
N. Holly Street
N. Ferry Road (extension of N. Holly Street
north of Knights Bridge Road)
N. Washington Street
N. Grant Street
N. Fir Street
N. Elm Street
N. Douglas Street
N. Cedar Street

Section 6: The only thoroughfare now in DAHLIA PARK ADDITION shall be named as follows: N.W. Dahlia Place.

Section 7: The only thoroughfare extending North and South in WESTWOOD ACRES ADDITION is named: N.W. Pendleton Drive; and the thoroughfare on the South in WESTWOOD ACRES ADDITION which extends East and West is named: N.W. Memorial Avenue; and the other thoroughfare in said Addition is named: N.W. Westwood Avenue.

Section 8: Thoroughfares in the Northeast (N.E.) area of the City which extend East and West shall be named consecutively commencing with the first Avenue North of the Southern Pacific Company right-of-way as follows:

N.E. 1st Avenue
N.E. 2nd Avenue
N.E. 3rd Avenue
N.E. 4th Avenue
N.E. 5th Avenue

N.E. Virginia Avenue
N.E. Wait Avenue
N.E. Kyllø Avenue
N.E. Boe Avenue
N.E. Territorial Road

Section 9: The thoroughfare extending East and West parallel and adjacent to the south line of Clackamas County Fairgrounds from N.E. 4th Avenue across the Southern Pacific Company right-of-way and to the intersection of U.S. 99E shall be named N.E. Fairgrounds Drive.

Section 10: Thoroughfares in the Northeast (N.E.) area of the City which extend North and South and commencing with the first Street East of Ivy Street are named consecutively as follows:

N. Juniper Street
N. Juniper Place (previously known as Hawthorne Street)
N. Knott Street
N. Locust Street
N. Maple Lane
N. Lee Lane
N. Aneta Street
N. Amrine Street
N. Neff Street

Section 11: Thoroughfares extending North and South in OLIVER ADDITION NO. 3 are named from West to East consecutively as follows:

N.E. Ellen Drive
N.E. Locust Place
N.E. Greta Avenue
N.E. Garden View Avenue

Section 12: The only thoroughfare now in LIBEE SUBDIVISION shall be named as follows: N.E. Libee Avenue.

Section 13: The thoroughfares now in COUNTRY CLUB ESTATES subdivision are now named as they are presently designated as follows:

N.E. Country Club Drive
N.E. Greenview Court
N.E. Fairway Lane
N.E. Bouncy Boulevard

Section 14: Thoroughfares in the Southwest (S.W.) area of the City which extend East and West shall be named consecutively commencing with the first Avenue (Highway 99E) South of the Southern Pacific Company right-of-way as follows:

S.W. 1st Avenue
S.W. 2nd Avenue
S.W. 3rd Avenue
S.W. 4th Avenue
S.W. 5th Avenue
S.W. 6th Avenue
S.W. 7th Avenue
S.W. Mundorff Road

Section 15: Thoroughfares in the Southwest (S.W.) area of the City which extend North and South and commencing with and including Ivy Street are named consecutively as follows:

S. Ivy Street
S. Holly Street
S. Grant Street
S. Fir Street
S. Elm Street
S. Douglas Street
S. Birch Street
S. Ash Street
S. Berg Parkway

Section 16: Thoroughfares in the Southeast (S.E.) area of the City which extend East and West and commencing with the first Avenue (Highway 99E) South of the Southern Pacific Company right-of-way are named consecutively as follows:

S.E. 1st Avenue
S.E. 2nd Avenue
S.E. 4th Avenue
S.E. Township Road
S.E. Mundorff Road

Section 17: Thoroughfares in the Southeast (S.E.) area of the City which extend North and South and commencing with the first Street East of Ivy Street are named consecutively as follows:

S. Juniper Street
S. Knott Street
S. Locust Street
S. Neff Street

Section 18: The thoroughfare which extends North and South immediately East of the Molalla River shall be named as follows:
N.W. Baker Drive.

Section 19: The City Superintendent is hereby directed to procure, erect and maintain within the limits of funds budgeted annually for such purposes, appropriate name signs for all public

City thoroughfares in the City. Such signs shall be known as "street signs" which term shall include the name sign, post, column or standard and supporting brackets and hardware.

Section 20: Any person who maliciously or wantonly destroys, defaces or damages in any manner any street sign shall be punished upon conviction by a fine of not less than Fifty Dollars (\$50.00) nor more than Two Hundred Fifty Dollars (\$250.00), or by imprisonment in the County Jail for not less than five (5) days nor more than six (6) months, or both. Any person acting as informer in case of conviction under this Section is entitled to one-half of the fine imposed.

Section 21: New public thoroughfares hereafter constructed in the City of Canby (including those in platted subdivisions where names are suggested by the subdivider and recommended by the City Planning Commission) shall be assigned names by Resolution of the Canby City Council.

Section 22: On the linking together of two thoroughfares bearing different names, one name only shall designate the entire length of the thoroughfare, and such name shall be designated by the City Council.


Section 23: Ordinance No. 326 passed by the Canby City Council and approved by the Mayor on April 7, 1941, is hereby repealed; and all other Ordinances, or part of Ordinances, in conflict herewith are hereby repealed.

Passed on first reading of the Canby City Council at a regular meeting thereof held on the 6th day of November, 1967; ordered published as provided by the Canby City Charter and to come up for final reading and action of the Canby City Council at a regular meeting thereof to be held on the 4th day of December, 1967, at the hour of 8:00 o'clock p.m., Pacific Standard Time,


at the Canby City Hall.


LAWRENCE J. HOUSEN - Mayor

ATTEST:


J. R. RICHARDSON - City Recorder

At a regular meeting of the Canby City Council on December 18, 1967, Section 16 of this Ordinance No. 504 was amended to change the name of S. E. Zion Drive to that of S. E. Township Road. Ordinance No. 504 as amended was reread and passed unanimously by Council action; ordered posted as provided by the Canby City Charter and to come up for final reading and action of the Canby City Council at a regular meeting thereof to be held on the 15th day of January, 1968, at the hour of 8:00 o'clock p.m. Pacific Standard Time at the Canby City Hall.


LAWRENCE J. HOUSEN - Mayor


ATTEST:


J. R. RICHARDSON - City Recorder

Passed on final reading of the Canby City Council at a regular meeting thereof held on the 15th day of January, 1968, by the following vote: Yeas 6. Nays 0.


LAWRENCE J. HOUSEN - Mayor

ATTEST:


J. R. RICHARDSON - City Recorder