

RESOLUTION NO. 908

A RESOLUTION AUTHORIZING AND DIRECTING THE CITY RECORDER TO CERTIFY TO THE CLACKAMAS COUNTY CLERK A MEASURE REFERRING TO THE ELECTORATE A PROPOSED ANNEXATION OF 1.7 ACRES DESCRIBED AS TAX LOT 1300 OF TAX MAP 3-1E-27CB LOCATED AT 1203 NE TERRITORIAL ROAD, EAST OF PINE STREET AND WEST OF THE LOGGING ROAD TRAIL; AUTHORIZING THE CITY RECORDER TO SEND AN EXPLANATORY STATEMENT FOR THE VOTER'S PAMPHLET; AND DOING ALL OTHER NECESSARY ACTS TO PLACE THE MATTER BEFORE THE VOTERS OF THE CITY OF CANBY FOR THE NOVEMBER 8, 2005 ELECTION.

WHEREAS, the Canby City Council has heretofore approved an application filed by S.T.J., LLC, the owner of tax lot 1300 of Tax Map 3-1E-27CB, to annex 1.7 acres into the City of Canby; and

WHEREAS, pursuant to the provisions of the Canby City Charter, the approval of the proposed annexation must be referred to the electorate of the City of Canby for an election; and

WHEREAS, ORS 250.035 requires a Notice of Measure be prepared by the City and submitted to the Clackamas County Elections Department by September 8, 2005 in order to appear on the ballot for the November 8, 2005 election; and

WHEREAS, pursuant to the Canby Municipal Code, the Canby City Attorney has prepared a Notice of City Measure Election and Summary for Voter's Pamphlet to be submitted to the Elections Department;

NOW THEREFORE, IT IS HEREBY RESOLVED by the City Council of the City of Canby, as follows:

1. The City Recorder of the City of Canby is hereby authorized and directed to certify to the Clackamas County Clerk for submission to the voters at the November 8, 2005 election, the Notice of City Measure. Such Notice of City Measure Election is attached to this Resolution in proper form and adopted by the City.
2. The City Recorder of the City of Canby is further authorized and directed to submit a Summary of the Measure to be placed in the voter's pamphlet explaining in clear and concise language the affect of such ballot measure. Such summary is attached to this Resolution in proper form and adopted by the City.


3. The City Recorder, the City Administrator and the City Attorney are hereby authorized to do all other necessary and proper acts to place the ballot measure before the voters at the November 8, 2005 election.

This Resolution shall take effect on September 7, 2005.

ADOPTED this 7th day of September, 2005, by the Canby City Council.


Melody Thompson - Mayor

ATTEST:


Kimberly Scheafer
City Recorder, Pro-Tem

**CITY OF CANBY
NOTICE OF CITY MEASURE ELECTION
FOR THE NOVEMBER 8, 2005 ELECTION**


NOTICE IS HEREBY GIVEN that on Tuesday, November 8, 2005, an election will be held in the City of Canby, Clackamas County, Oregon. The following shall be the ballot title for the measure submitted to the City's voters on this date:

CAPTION: MEASURE APPROVING ANNEXATION OF 1.7 ACRES INTO CITY OF CANBY.

QUESTION: SHALL 1.7 ACRES LOCATED AT 1203 NE TERRITORIAL ROAD, EAST OF N. PINE STREET, BE ANNEXED INTO CANBY?

SUMMARY: Annexation is the legal process to bring property into the City limits. S.T.J., LLC, has filed an application asking the City to bring 1.7 acres of property into the City limits. The legal description of the property is Tax Lot 1300 of Tax Map 3-1E-27CB. The parcel is located at 1203 NE Territorial Road, east of N. Pine Street and west of the Logging Road Trail. This application has previously been approved by the City Council following a public hearing on August 17, 2005. The property contains one single-family residence. It is currently zoned Rural Residential Farm and Forest (RRFF 5) by Clackamas County. The City's Comprehensive Plan calls for High Density Residential (R-2) zoning designation for the property upon annexation. Any future development requires City review and must comply with land use laws.

The following authorized local government official hereby certifies that the above ballot title is true and complete, which includes completion of the ballot title challenge process.


Kimberly Scheaffer
City Recorder Pro-Tem

9-7-05
Date

EXPLANATORY STATEMENT FOR VOTER'S PAMPHLET

**MEASURE APPROVING ANNEXATION OF 1.7 ACRES
INTO THE CITY OF CANBY**

Measure No. _____

Word Total 318 (500 max)


This measure would approve the annexation of 1.7 acres into the city limits of the City of Canby. The property which would be included within the City boundaries is known as Tax Lot 1300 of Tax Map 3-1E-27CB and is located generally in the northeast part of the City. Tax Lot 1300 is currently zoned Rural Residential Farm and Forest (RRFF-5) under County zoning. If annexation into the City is approved by the voters, the parcel would be rezoned to R-2, High Density Residential, as required under the City's Comprehensive Land Use Plan (Comp Plan).

Tax Lot 1300 is owned by S.T.J., LLC. S.T. J., LLC has filed the application for annexation into the City of Canby. The City, following its Charter, has put this matter before the voters for approval.


The address of the property is 1203 NE Territorial Road. The parcel is located on the south side of NE Territorial Road, east of N. Pine Street and west of the Logging Road Trail. The 1.7 acres contains one single family residence. Adjacent properties on all sides are within city limits, zoned for High Density Residential. Under the R-2 zoning regulations, the applicant proposes to develop an 23-unit townhouse development. However, annexation alone does not set the future uses to be built on the property. Any further development would have to comply with state and local land use laws and would be subject to public review.

The Canby Comp Plan also designates properties for annexation as Priority "A", "B" or "C". Priority "A" properties shall generally be annexed prior to those areas shown as Priority "B" which, in turn, shall generally be annexed prior to those areas shown as Priority "C". The property is priority "A". The Canby Planning Commission unanimously voted to approve the application and the Canby City Council unanimously voted to approve the application and refer it to a vote of the Canby electorate.

CITY OF CANBY


Kimberly Scheafer,
Canby City Recorder - Pro tem

9-7-05
Date



**BEFORE THE CITY COUNCIL
OF THE
CITY OF CANBY**

**A REQUEST TO ANNEX 1.7
ACRES OF LAND INTO THE
CITY OF CANBY**

) **FINDINGS, CONCLUSIONS & ORDER**
) **ANN 05-02**
) (1203 NE Territorial Road)

NATURE OF APPLICATION

The applicant is seeking to annex a single 1.7 acre tax lot into the City of Canby. If annexed, the applicant proposes to construct a 23-unit townhouse development with vehicle access from NE Territorial Rd. Access to the site is proposed by means of a 30 foot shared access drive. The site is located south of Territorial Road, east of Pine Street and west of the Logging Road Trail.

HEARINGS

The Planning Commission held a public hearing and considered this application at its meeting on July 25, 2005. A quorum of the Commission voted 4-0 recommending approval. The City Council held a second public hearing to consider the application at its August 17, 2005 meeting. The Council voted 5-0 to forward the application on to Canby voters for a final decision at the ballot in a general election on November 8, 2005.

CRITERIA AND STANDARDS

The Planning Commission forms a recommendation that the City Council may consider after conducting a public hearing. If the City Council approves the application, that approval is forwarded to Canby voters as a ballot measure where a final decision is reached during a general election. Section 16.84.040 of the Canby Municipal Code states that when reviewing a proposed annexation, the Council shall give ample consideration to the following:

1. Annexation shall be in keeping with prioritization categories, as designated on the adopted maps showing growth phasing (Urban Growth Element of the Comprehensive Plan).

2. Analysis of the “need” for additional property within the city limits shall be provided.
3. Smaller non-farm land shall be considered a priority for annexation over larger farm land;
4. Access shall be adequate to the site;
5. Adequate public facilities and services shall be available to service the potential (or proposed) development;
6. Compliance with other applicable city ordinances or policies;
7. Compliance of the application with the applicable sections of Oregon Revised Statutes Chapter 222. (In other words, a triple majority type application must contain proof that a triple majority does, in fact, exist, etc.);
8. Risk of natural hazards which might be expected to occur on the subject property shall be identified;
9. Urbanization of the subject property shall not have a significant adverse effect on specially designated open space, scenic, historic or natural resource areas;
10. Economic impacts which are likely to result from the annexation shall be evaluated in light of the social and physical impacts. The overall impact which is likely to result from the annexation and development shall not have a significant adverse effect on the economic, social and physical environment of the community, as a whole.

FINDINGS AND REASONS

The City Council deliberated on all evidence and testimony presented at the August 17, 2005 meeting. The City Council incorporates the August 9, 2005 Staff Report and Council deliberations as support for its decision. The City Council accepted and adopted the findings in the August 9, 2005 Staff Report.

CONCLUSION

The City Council concludes that, based on the findings and conclusions contained in the August 9, 2005 staff report and the August 17, 2005 public hearing and based on Council deliberations on August 17, 2005:

1. The land is designated Priority "A" for annexation.
2. The current supply of platted residential land in Canby is estimated as follows:

R-1 Low Density	194 Lots	1.96 years
R-1.5 Medium Density	4 Lots	1.43 years
R-2 High Density	142 Lots	2.75 years

The supply of land in each category is less than the 3 year supply considered sufficient to meet the need for residential land.
3. Access is adequate to the site and will be further improved by the improvements of the roadway, including off-site improvements volunteered by the applicant, in conjunction with development.
5. The City and other affected service-providing entities have the capability to amply provide the area of the proposed annexation with urban level services upon future development.
6. The annexation proposal is in compliance with other applicable City ordinances or policies.
7. The annexation proposal complies with all applicable sections of Oregon Revised Statutes.
8. No natural hazards have been identified on the site.
9. The effect of urbanization of the subject property to designated open space, scenic, historic or natural resource areas is limited, in that the open space designation and requirements as found in the Parks Master Plan will be adhered to.
10. No adverse economic impacts are likely to result from the annexation of the subject property.

Final Order

05-02

4 of 6

Findings, Conclusions and

ANN


Page

ORDER


IT IS ORDERED BY THE CANBY CITY COUNCIL that annexation ANN 05-02 is **APPROVED** and will be forwarded to Clackamas County Elections Department to appear on the November 8, 2005 general election ballot.

I CERTIFY THAT THIS ORDER approving ANN 05-02 was presented to and **APPROVED** by the Canby City Council.

DATED this 7th day of September, 2005.



Melody Thompson, Mayor
City of Canby



Kevin C. Cook
Associate Planner

ATTEST:

ORAL DECISION – August 17, 2005

AYES: Carson, Oliver, Newton, Daniels, Harris

NOES: None

ABSTAIN: None

ABSENT: Blackwell

WRITTEN FINDINGS – September 7, 2005

AYES: Carson, Blackwell, Oliver, Newton, Daniels, Harris

NOES: None

ABSTAIN: None

ABSENT: None

ANN 05-02

1203 NE Territorial Road

