

ORDINANCE NO. 274

AN ORDINANCE AMENDING THE "OFFICIAL MAP
OF THE FIRE ZONES OF THE CITY OF BROOKINGS,
OREGON" AND DECLARING AN EMERGENCY.

THE CITY OF BROOKINGS DOES ORDAIN AS FOLLOWS:

Section 1:


As of the date of this Ordinance the map attached hereto, marked Exhibit A for reference, is incorporated herein and designated as the "Official Map of the Fire Zones of the City of Brookings, Oregon". Such map shall supersede all prior maps having a similar designation.

Section 2:

It is hereby declared that it is necessary for the peace, health and safety of the City of Brookings that this Ordinance take effect immediately on its passage. Therefore an emergency exists and this Ordinance shall take effect immediately upon its passage.

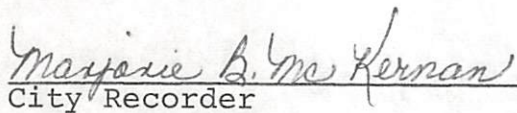
The foregoing Ordinance was duly passed by the Council of the City of Brookings, and signed by the Mayor on this 8th day of February, 1977.

Approved:



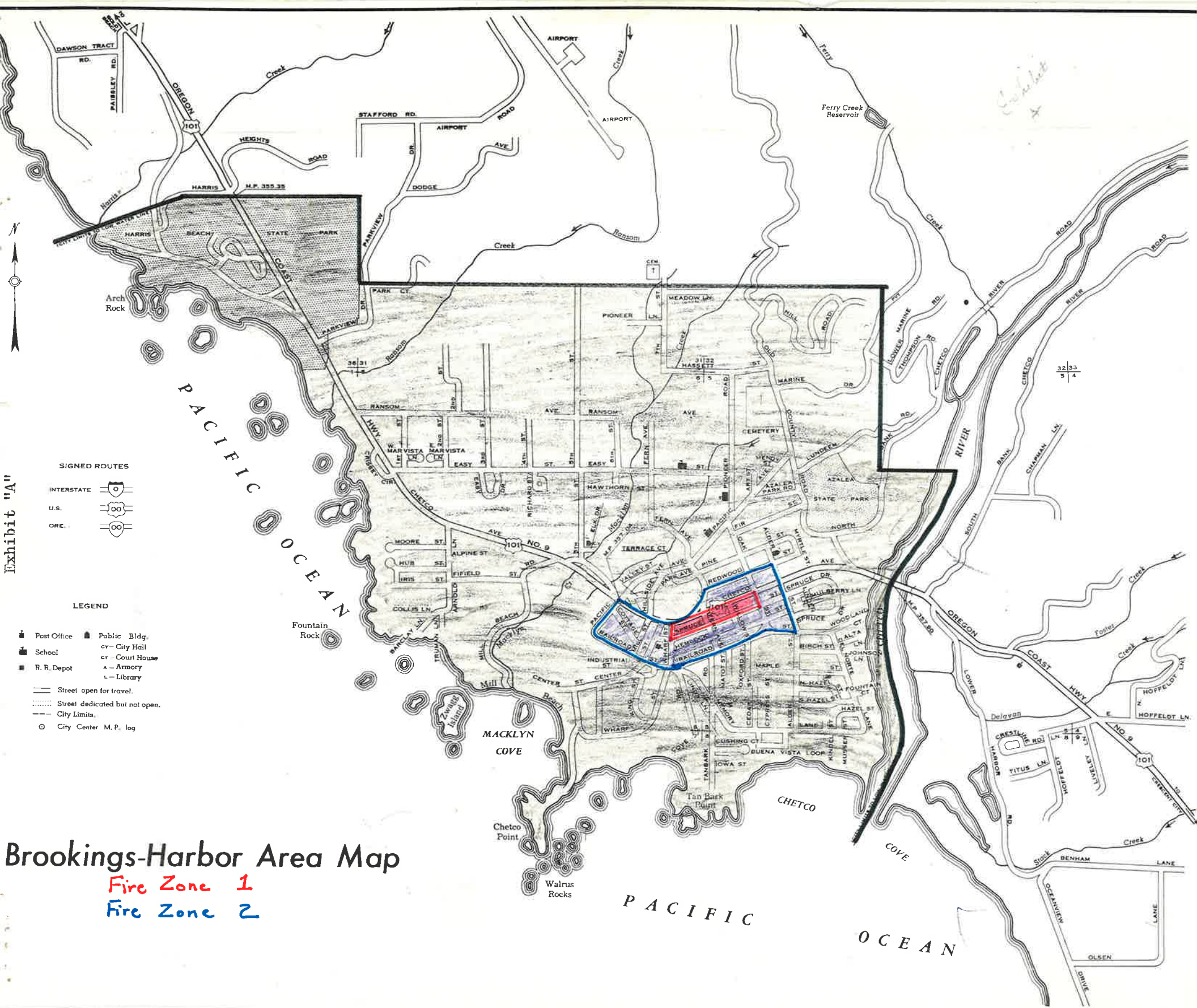
Mayor

ATTEST:



City Recorder

Exhibit "A"



SIGNED ROUTES

- INTERSTATE
- U.S.
- ORE.

LEGEND

- Post Office
- Public Bldg.
- School
- City Hall
- Court House
- R. R. Depot
- Armory
- Library
- Street open for travel.
- Street dedicated but not open.
- City Limits.
- City Center M. P. log

Brookings-Harbor Area Map

Fire Zone 1
 Fire Zone 2