

RESOLUTION NO. 421

A RESOLUTION DECLARING THE INTENT OF THE CITY COUNCIL TO INITIATE THE ESTABLISHMENT OF A LOCAL IMPROVEMENT DISTRICT WITHIN THE CITY OF BROOKINGS.

BE IT RESOLVED by the City Council of the City of Brookings as follows:

1. That it is necessary to construct an extension to the City of Brookings water system, which extension shall be a water main proposed to be installed to service properties along the unnamed, deeded City accessway which extends northerly from Hassett Street.

2. That the City engineers (H.G.E., Inc.), shall make a survey and plat of such proposed district and shall submit a written report to the City Council pursuant to Ordinance No. 146, Section 4.

3. That upon completion of said report by the City engineers, that the City Council of the City of Brookings shall set a public hearing on the matter of establishing an assessment district by publication and written notice to all affected property owners specifying the time and place where the Council will hear and consider written objections to the proposed assessment, pursuant to City of Brookings Ordinance No. 146, Section 6.

4. That the proposed boundaries of the local improvement (assessment) district are described in Exhibit "A" and depicted on map Exhibit "B" attached hereto and by this reference made a part hereof.

PASSED by the City Council of the City of Brookings and signed by me in open session in authentication of its passage this 10th day of February, 1988.

ATTEST: Beverly S. Shields
City Recorder

[Signature]
Mayor

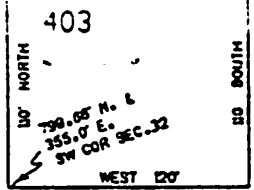
APPROVED: 02/08/88, 1988

[Signature]
Mayor

EXHIBIT "B"

PROPOSED DISTRICT BOUNDARY

17-1



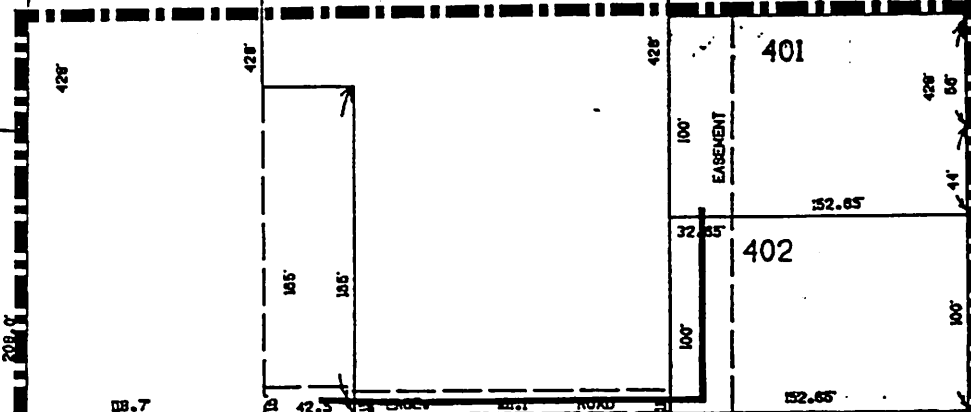
3801

3900
1.29 AC.

N

1" = 100'

223.0' M0°07E



EASEMENT

EASEMENT

701
0.50 AC.

800
802

801

800

700
0.46 AC.

301
0.50 AC.

900
0.23 AC.

1000

4001
1.11 AC.

4000
0.72 AC.

EXISTING WATERLINE

PROPOSED WATERLINE

ONEER RD.)

PIONEER ROAD

6

5

SEE MAP

PERIMETER DESCRIPTION OF HASSETT STREET
LOCAL IMPROVEMENT DISTRICT
CITY OF BROOKINGS
CURRY COUNTY, OREGON
PROJECT #3604

February 4, 1988

The following parcel being a portion of Section 32, Township 40 South, Range 13 West, W.M., Curry County, Oregon, being further described as follows:

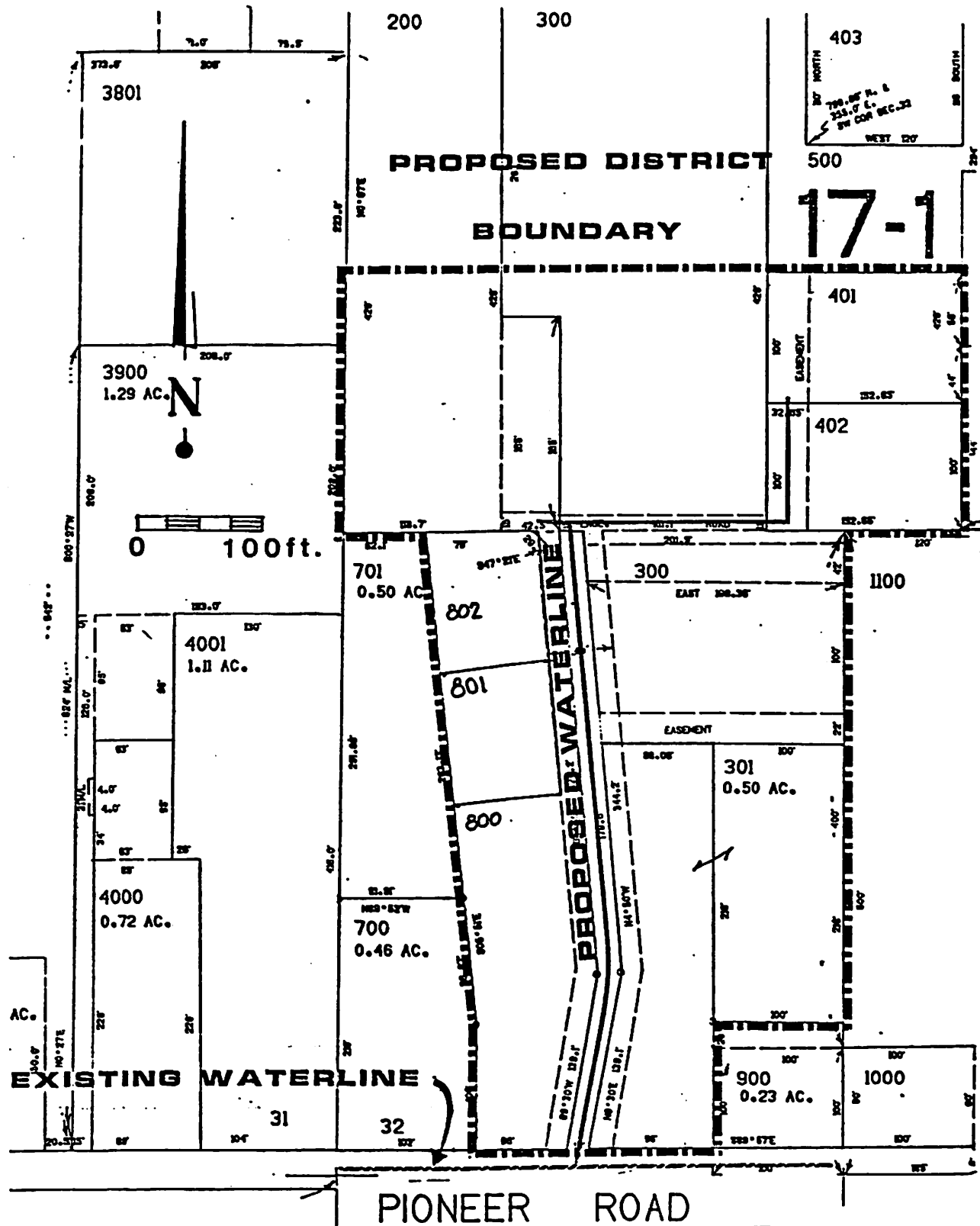
Beginning at a point which lies 20.00 feet North and 102.00 feet East of the Southwest corner of Section 32, Township 40 South, Range 13 West, W.M., Curry County, Oregon; said point being on the Northerly right-of-way line of Hassett Street; thence, along the Easterly property line of a parcel conveyed to Wes and Mamie Sanders as recorded in Volume 22, Page 697, Book of Records, Curry County, Oregon; go North a distance of 100.00 feet to a point; thence, North 5° 51' 00" West a distance of 382.00 feet to a point on the Southerly property line of a parcel conveyed to Gay and Valnora Weaver as recorded in Volume 61, Page 304, Book of Records, Curry County, Oregon; thence, following said line go West a distance of 62.10 feet to the Southwest corner of said parcel; thence, go North along the Westerly property line of said parcel a distance of 200.00 feet to a point; thence, East a distance of 474.95 feet to a point; thence, go south a distance of 200.00 feet; thence, East a distance of 88.40 feet to a point being the Northeast corner of a parcel conveyed to Myrle Bryant as recorded in Volume 80, Page 866, Book of Records, Curry County, Oregon; thence, Southerly along said Westerly property line go South a distance of 379.30 feet; thence, West a distance of 100.00 feet; thence, South a distance of 100.00 feet to a point on the Northerly right-of-way line of Hassett Street,



ENGINEERS & PLANNERS

375 Park Avenue/Coos Bay, Oregon 97420/(503) 269-1166
19 N. W. Fifth Street/Portland, Oregon 97209/(503) 222-1687

said point being the Southwest corner of a parcel conveyed to John and June Redmond, as recorded in Volume 102, Page 58, Book of Records, Curry County, Oregon; thence, West along said right-of-way line a distance of 184.00 feet, more or less, to the Point of Beginning.



ASSESSMENT DISTRICT MAP

HASSETT STREET L.I.D. - FEBRUARY, 1988

CITY OF BROOKINGS

PROJECT NO. 3604